

Low-Income Energy Affordability Data Tool Map Export (<https://www.energy.gov/eere/slsc/maps/lead-tool>)

Compiled by: Carrie Hearne, Virginia Department of Mines, Minerals and Energy
 Exported On: 9/11/2020
 AMI: 0% - 30%; 30% - 60%; 60% - 80%
 Building Age: Before 1940; 1940 - 59; 1960 - 79; 1980 - 99; 2000 - 09; 2010+
 Heating Fuel Type: Electricity
 Building Type: 1 unit detached
 Rent/Own: Owner-occupied

Geography ID	Name	Avg. Energy Burden (% income)	Avg. Annual Energy Cost
51590	Danville city	19	4566
51119	Middlesex County	16	3460
51133	Northumberland County	15	3599
51001	Accomack County	14	3119
51117	Mecklenburg County	14	2894
51029	Buckingham County	14	2782
51057	Essex County	14	2846
51131	Northampton County	14	2932
51193	Westmoreland County	13	3125
51163	Rockbridge County	13	2647
51113	Madison County	13	2753
51135	Nottoway County	13	2803
51037	Charlotte County	13	2671
51027	Buchanan County	12	2408
51169	Scott County	12	2477
51083	Halifax County	12	2587
51051	Dickenson County	12	2357
51125	Nelson County	12	3570
51147	Prince Edward County	12	2818
51063	Floyd County	12	2698
51103	Lancaster County	12	3269
51175	Southampton County	12	3069
51077	Grayson County	12	2598
51025	Brunswick County	12	2544
51159	Richmond County	12	2875
51111	Lunenburg County	12	2799
51017	Bath County	12	2878
51595	Emporia city	12	2295
51089	Henry County	11	2423
51167	Russell County	11	2384
51035	Carroll County	11	2536
51141	Patrick County	11	2473
51115	Mathews County	11	3197
51139	Page County	11	2548
51005	Alleghany County	11	2365
51620	Franklin city	11	2508
51097	King and Queen County	11	2686
51049	Cumberland County	11	2706

51081	Greenville County	11	2280
51045	Craig County	11	2657
51191	Washington County	10	2117
51143	Pittsylvania County	10	2301
51067	Franklin County	10	2477
51195	Wise County	10	2228
51185	Tazewell County	10	2301
51109	Louisa County	10	2799
51105	Lee County	10	2114
51197	Wythe County	10	2167
51520	Bristol city	10	2143
51071	Giles County	10	2356
51690	Martinsville city	10	2117
51640	Galax city	10	2258
51580	Covington city	10	2247
51157	Rappahannock County	10	2890
51720	Norton city	10	2287
51031	Campbell County	9	2264
51800	Suffolk city	9	2661
51009	Amherst County	9	2491
51155	Pulaski County	9	2220
51173	Smyth County	9	2181
51730	Petersburg city	9	2826
51093	Isle of Wight County	9	2585
51171	Shenandoah County	9	2422
51011	Appomattox County	9	2612
51820	Waynesboro city	9	2169
51840	Winchester city	9	2505
51021	Bland County	9	2304
51181	Surry County	9	2892
51678	Lexington city	9	2231
51710	Norfolk city	8	2411
51019	Bedford County	8	2203
51650	Hampton city	8	2292
51165	Rockingham County	8	2262
51015	Augusta County	8	2223
51069	Frederick County	8	2433
51073	Gloucester County	8	2515
51053	Dinwiddie County	8	2549
51680	Lynchburg city	8	2146
51740	Portsmouth city	8	2446
51137	Orange County	8	2403
51670	Hopewell city	8	2514
51023	Botetourt County	8	2317
51007	Amelia County	8	2517
51790	Staunton city	8	2243
51036	Charles City County	8	2440

51183	Sussex County	8	2785
51530	Buena Vista city	8	1934
51750	Radford city	8	2345
51810	Virginia Beach city	7	2211
51550	Chesapeake city	7	2275
51700	Newport News city	7	2341
51003	Albemarle County	7	2475
51161	Roanoke County	7	2052
51121	Montgomery County	7	2219
51033	Caroline County	7	2623
51187	Warren County	7	2244
51065	Fluvanna County	7	2575
51047	Culpeper County	7	2475
51095	James City County	7	2217
51075	Goochland County	7	2435
51199	York County	7	2253
51570	Colonial Heights city	7	2503
51660	Harrisonburg city	7	1940
51735	Poquoson city	7	1958
51775	Salem city	7	1801
51630	Fredericksburg city	7	2473
51830	Williamsburg city	7	1972
51041	Chesterfield County	6	2223
51087	Henrico County	6	2155
51059	Fairfax County	6	2322
51177	Spotsylvania County	6	2546
51760	Richmond city	6	2066
51153	Prince William County	6	2633
51085	Hanover County	6	2321
51061	Fauquier County	6	2489
51770	Roanoke city	6	1609
51145	Powhatan County	6	2294
51149	Prince George County	6	2463
51127	New Kent County	6	2346
51079	Greene County	6	2398
51101	King William County	6	2473
51099	King George County	6	2598
51540	Charlottesville city	6	2149
51043	Clarke County	6	2464
51013	Arlington County	6	2094
51510	Alexandria city	6	2430
51600	Fairfax city	6	2111
51107	Loudoun County	5	2481
51179	Stafford County	5	2403
51683	Manassas city	5	2246
51685	Manassas Park city	5	2057
51091	Highland County	5	1045

51610

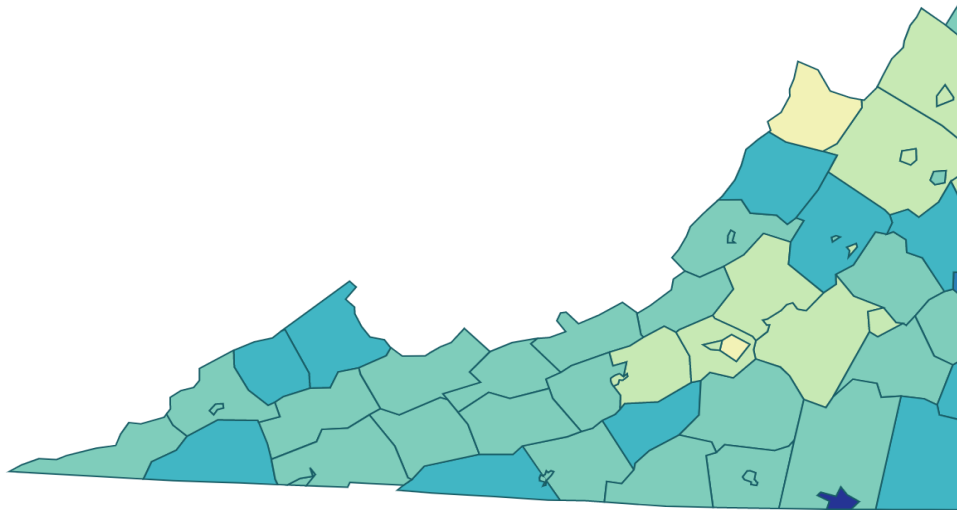
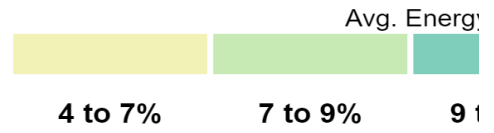
Falls Church city

4

1831

**LMI Housing
Counts**

1105
729
803
1025
1020
489
398
351
1050
749
365
338
305
1510
1425
1363
1081
842
674
647
619
556
541
449
335
276
160
138
3243
1442
1149
721
636
605
480
412
384
373



Low-Income Energy Affordability Data Tool Map Export (<https://www.energy.gov/eere/slsc/>)
 Exported On: 9/11/2020
 AMI: 0% - 30%, 30% - 60%, 60% - 80%
 Building Age: Before 1940, 1940 - 59, 1960 - 79, 1980 - 99, 2000 - 09, 2010+
 Heating Fuel Type: Electricity
 Building Type: 1 unit detached
 Rent/Own: Owner-occupied

370
136
2779
2629
2517
2064
2021
1592
1403
1105
825
715
483
267
211
205
174
2686
2545
2019
1636
1285
1158
1144
971
690
518
372
271
236
56
3967
3500
2877
2161
2149
2120
1798
1766
1644
1624
1606
1386
1230
702
527
491

478
308
263
9099
4961
3306
3114
2392
2242
1877
1698
1693
1475
1323
1122
1037
822
547
414
374
264
90
15691
10441
6563
5327
4947
4663
4531
2120
1916
1743
1592
1249
1216
1209
1193
627
535
484
183
111
3311
3141
536
186
80

y Burden (% income)

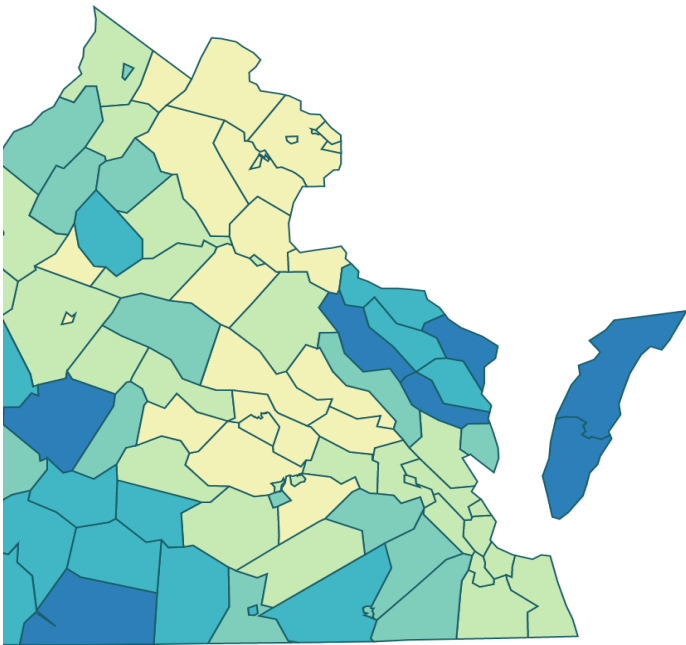


to 12%

12 to 14%

14 to 17%

17 to 19%



maps/lead-tool)