

VIRGINIA DEPARTMENT OF ENERGY:

BEFORE THE VIRGINIA GAS AND OIL BOARD

Applicant: EnerVest Operating, LLC )  
)  
Relief Sought: Well Location Exception )  
Well Number Well No. V-536905 )Docket Number  
)VGOB-24-1022-4295  
)  
Legal Description: D.A. Stallard WI-280 Tract )  
63 acres, more or less )  
Pound Quadrangle )  
Gladeville District )  
Wise County, Virginia )

APPLICATION

1. Parties:

1.1 Applicant herein is EnerVest Operating, LLC, whose address for the purposes hereof is 408 West Main Street, Abingdon, Virginia 24210, Telephone: (276) 628-9001. The attorney for Applicant is Timothy E. Scott, whose address is 135 West Main Street, Suite 200, Kingsport, Tennessee, 37660, Telephone: (423) 247-9376.

1.2 Applicant is the owner of the right to develop and produce oil and gas from all formations, from surface to total depth drilled in accordance with the permit submitted by applicant and located within the Gladeville District of Wise County, Virginia, and underlying the lands depicted at Exhibit "A" attached hereto and made a part hereof and to appropriate the oil and gas produced therefrom.

2. Allegation of Facts:

2.1 Applicant has proposed a plan of development and operation of the formations underlying the drilling unit involved herein and depicted at Exhibit "A" and has proposed to commence such plan of development and operation of such unit by a conventional gas well, designated as Well Number V-536905, to be drilled upon the lands involved herein so as to produce oil and gas from such unit.

2.2 That the unit depicted at Exhibit "A" hereof is subject to statewide spacing as provided under Virginia Code Annotated Section 45.2-1616. This section provides that "wells drilled in search of gas shall not be located closer than 2500 feet to any other well completed in the same pool." In consideration of all known conditions, it is the opinion of the Applicant that such distance limitation is not feasible for the unit described in Exhibit "A," because there is no legal location.

2.3 That to prevent waste, protect correlative rights, and provide for the maximum safe recovery of the mineral resources underlying the Commonwealth, the Board should allow for an exception to the distance limitation and statewide spacing.

2.4 That the proposed well, at the location requested by Applicant, is necessary to effectively and efficiently drain a portion of the common sources of supply (reservoir) underlying the unit described at Exhibit "A-1" which cannot be adequately and efficiently drained without an exception to the distance limitations and spacing rules.

2.5 The drilling unit involved herein is a circle having a radius of 1250 feet from the proposed well bore to be located 9,027 feet West of Longitude Line 82 degrees 31 minutes and 51 seconds and 549 feet South of the Latitude Line 37 degrees 02 minutes 03 seconds (Virginia State Plane North 280,261.47 and East 823,737.87) in the Pound Quadrangle, Wise County, Virginia.

2.6 That EnerVest Operating, LLC, Well No. V-536901 lies 2,036 feet South 60 degrees 26 minutes 39 seconds East of proposed Well No. V-536905 and Well No. V-536906 lies 2,370 feet North 16 degrees 40 minutes 01 seconds East of proposed Well No. V-536905.


2.7 That proposed Well No. V-536905 is located on the D.A. Stallard WI-280 63-acre Tract and Applicant anticipates producing from the formations from surface to total depth drilled, 4,900 feet.

3. Legal Authority: The relief sought by this Application is authorized by Virginia Code Annotated § 45.2-1616.

4. Relief Sought: Applicant requests the Virginia Gas and Oil Board to enter an order to enable Well No. V-536905 to be drilled as depicted on the plat attached as Exhibit "A" and that Applicant be granted the right to produce these formations which appear on the well work permit submitted to the Inspector.

DATED this the 13<sup>th</sup> day of September, 2024.

ENERVEST OPERATING, LLC

  
\_\_\_\_\_  
Timothy E. Scott

VERIFICATION

The foregoing Application to the best of my knowledge, information and belief is true and correct.

  
\_\_\_\_\_  
Timothy E. Scott

[c:\msword\enervest\regulatory2024well.location.exception.application.V-536902 October 2024]

VIRGINIA

VIRGINIA GAS AND OIL BOARD  
VIRGINIA DEPARTMENT OF ENERGY  
BIG STONE GAP, VIRGINIA


DOCKET NUMBER: VGOB-24-1022-4295  
APPLICANT: EnerVest Operating, LLC  
RELIEF SOUGHT: WELL LOCATION EXCEPTION  
Va. Code Ann. § 45.2-1616  
WELL NO.: V-536905  
LEGAL DESCRIPTION: D.A. Stallard WI-280 Tract )  
63 acres, more or less )  
Pound Quadrangle )  
Gladeville District )  
Wise County, Virginia )

NOTICE OF HEARING

TO: See Exhibit B

Notice is hereby given that the Applicant in this cause is requesting the Virginia Gas and Oil Board to authorize the drilling of the proposed well to produce formations from surface to total depth drilled as set forth in the attached application.


Notice is further given that this matter is set for hearing before the Virginia Gas and Oil Board on the 22<sup>nd</sup> day of October, 2024, at 10:00 a.m. at the 3405 Mountain Empire Rd, Big Stone Gap, VA 24219 or telephonically, at which time and place all interested persons may appear and be heard. Any questions concerning said hearing may be directed to the Virginia Gas and Oil Board, State Gas and Oil Inspector, Virginia Department of Energy, 3405 Mountain Empire Rd, Big Stone Gap, VA 24219 (276) 523-8100.

  
\_\_\_\_\_  
Timothy E. Scott  
135 West Main Street, Suite 200  
Kingsport, Tennessee 37660  
(423) 247-9376

CERTIFICATE OF SERVICE

I, Timothy E. Scott, counsel for EnerVest Operating, LLC, hereby certify that I have this day caused the foregoing notice and application to be served upon the parties listed herein, at their address, by certified mail, return receipt requested.

Dated this the 13<sup>th</sup> day of September, 2024.

  
\_\_\_\_\_  
Timothy E. Scott

9,027'

Latitude 37° 02' 03"

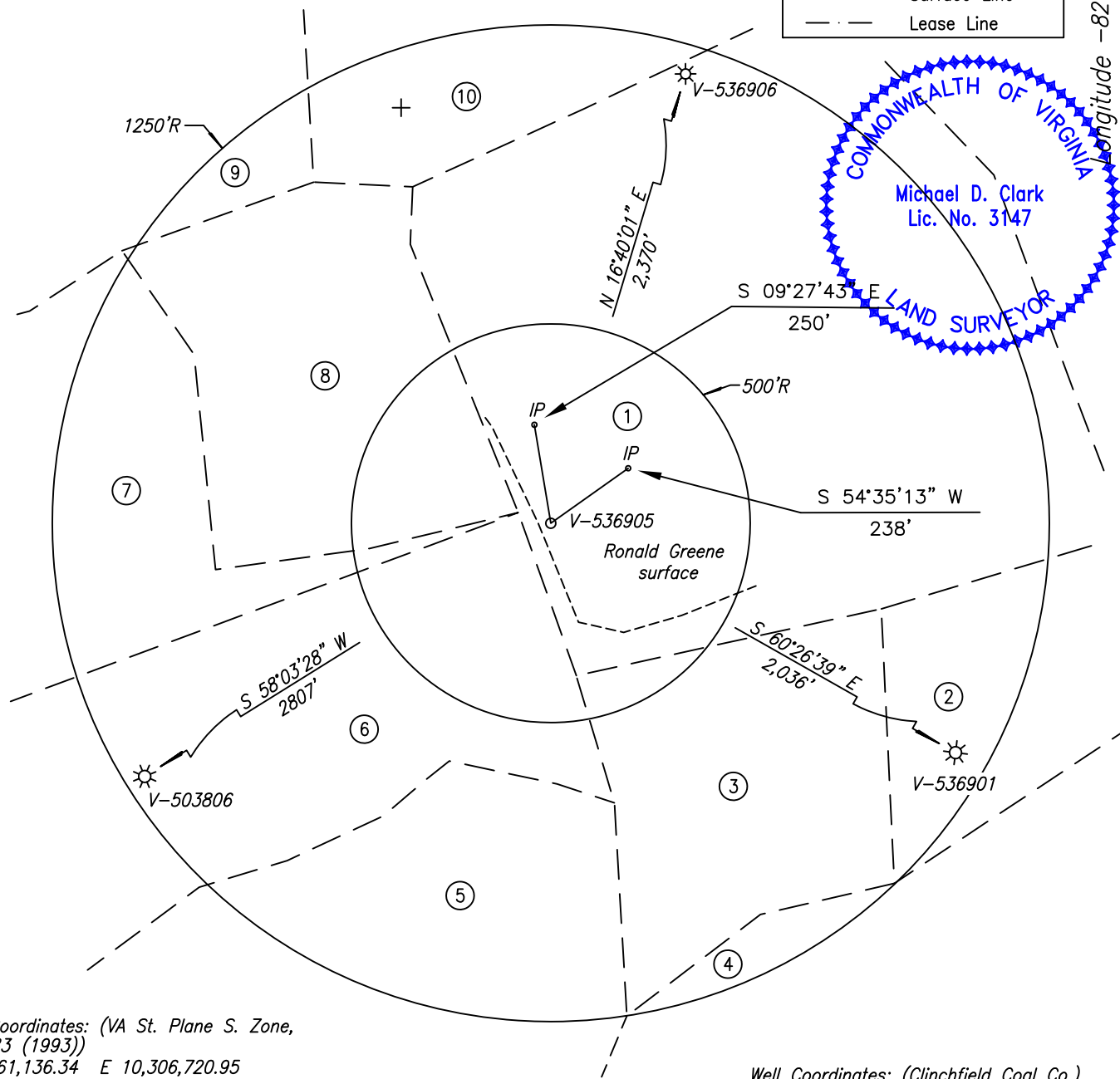
Longitude -82° 31' 51"

549'

Note: See Attached Tract  
 Ownership Information Schedule

--- Mineral Line  
 - - - Surface Line  
 - - - Lease Line

COMMONWEALTH OF VIRGINIA  
 Michael D. Clark  
 Lic. No. 3147  
 LAND SURVEYOR



Well Coordinates: (VA St. Plane S. Zone,  
 NAD 83 (1993))  
 N 3,561,136.34 E 10,306,720.95  
 Well Coordinates: (VA St. Plane S. Zone,  
 NAD 27 Calculated from NAD 83 (1993))  
 N 280,261.47 E 823,737.87

Well Coordinates: (Clinchfield Coal Co.)  
 S 23,964.25 W 43,015.94  
 Well Coordinates: (Geographic N83)  
 37.034232° -82.530804°

Area of Unit = 112.69 Ac.

WELL LOCATION PLAT

COMPANY EnerVest Operating, LLC WELL NAME AND NUMBER V-536905  
 TRACT NO. \_\_\_\_\_ ELEVATION 2,154.58 QUADRANGLE Pound  
 COUNTY Wise DISTRICT Gladeville SCALE 1" = 400' DATE 9-30-24

This Plat is a new plat X; an updated plat \_\_\_\_\_; or a final location plat \_\_\_\_\_  
 + Denotes the location of a well on United States topographic Maps, scale 1 to 24,000, latitude and longitude lines being represented by border lines as shown.

~~Licensed Professional Engineer or Licensed Land Surveyor~~

V-536905 PLAT  
TRACT OWNERSHIP INFORMATION SCHEDULE  
9-30-24

- ① WI-280 D. A. Stallard  
63 Acres  
ACIN LLC - coal  
Paramont Contura, LLC - coal lessee  
WBRD LLC - coal  
Dickenson-Russell Contura, LLC - coal lessee  
Leased-Thomas Young Dotson Living Trust-  
oil & gas  
60 Acres  
Gas 39.43 Ac. 34.99%
- ② Leased  
Thomas Young Dotson Living Trust - oil & gas  
15 Acres  
Gas 4.52 Ac. 4.01%
- ③ Unleased  
Charles D. Hall - oil & gas  
12 Acres  
Gas 12.03 Ac. 10.67%
- ④ T-883  
D. A. Stallard  
108.87 Acres  
ACIN LLC - coal  
Paramont Contura, LLC - coal lessee  
WBRD LLC - coal  
Dickenson-Russell Contura, LLC - coal lessee  
EnerVest XIV-A Nora LLC., EnerVest Energy Institutional Fund  
XIV-1A, L.P. & EnerVest XIV-WIC Nora LLC - oil, gas & CBM  
Gas 1.35 Ac. 1.20%
- ⑤ Lease No. 904576L / WI-306  
Lucy Hopkins  
38.05 Acres  
KRP Marcellus I LLC, et al. - oil & gas  
Thomas Young Dotson Living Trust - coal  
Gas 10.31 Ac. 9.15%
- ⑥ Lease No. 907269L  
Thomas Young Dotson Living Trust - coal, oil & gas  
70.52 Acres  
Diversified Gas & Oil Corp., PLC- oil & gas lessee  
15.92 Ac. 14.13%
- ⑦ Lease No. 904576L / WI-35  
C. W. Bevins  
86.95 Acres  
ACIN LLC - coal  
KRP Marcellus I LLC, et al. - oil & gas  
Gas 8.17 Ac. 7.25%
- ⑧ WI-74  
R. H. Powers  
15.639 Acres  
ACIN LLC - coal  
KRP Marcellus I LLC, et al. - oil & gas  
Gas 13.94 Ac. 12.37%
- ⑨ WI-38  
John H. Bevins  
15.639 Acres  
ACIN LLC - coal  
KRP Marcellus I LLC, et al. - oil & gas  
Gas 1.54 Ac. 1.37%
- ⑩ WI-36  
Jas. Harmon Bevins  
32.25 Acres  
ACIN LLC - coal  
Paramont Contura, LLC - coal lessee  
WBRD LLC - coal  
Dickenson-Russell Contura, LLC - coal lessee  
KRP Marcellus I LLC, et al. - oil & gas  
Gas 5.48 Ac. 4.86%

**Exhibit "B"**  
**V-536905**  
**Docket Number: 24-1022-4295**

**DEPTH - 4,900'**

Dickenson-Russell Coal Company  
Maxxim Shared Services, LLC  
Attn: Travis Webb  
5703 Crutchfield Drive  
Norton, VA 24273

ALPHA Land & Reserves, LLC  
Attn: Travis Webb  
5703 Crutchfield Drive  
Norton, VA 24273

WBRD LLC  
Chad Mooney  
5260 Irwin Road  
Huntington, WV 25705-3247

ACIN LLC  
Chad Mooney  
5260 Irwin Road  
Huntington, WV 25705-3247

EnerVest XIV-A Nora, LLC  
EnerVest XIV-WIC Nora, LLC  
EnerVest Energy Institutional Fund XIV, 1A, L.P.  
Attn: Kevin Miller  
408 West Main Street  
Abingdon, VA 24210

KRP Marcellus I, LLC  
777 Taylor Street, Suite 810  
Fort Worth, TX 76102

Kimbell Royalty Holdings, LLC  
777 Taylor Street, Suite 810  
Fort Worth, TX 76102

Rivercrest Royalties II, LLC  
777 Taylor Street, Suite 810  
Fort Worth, TX 76102

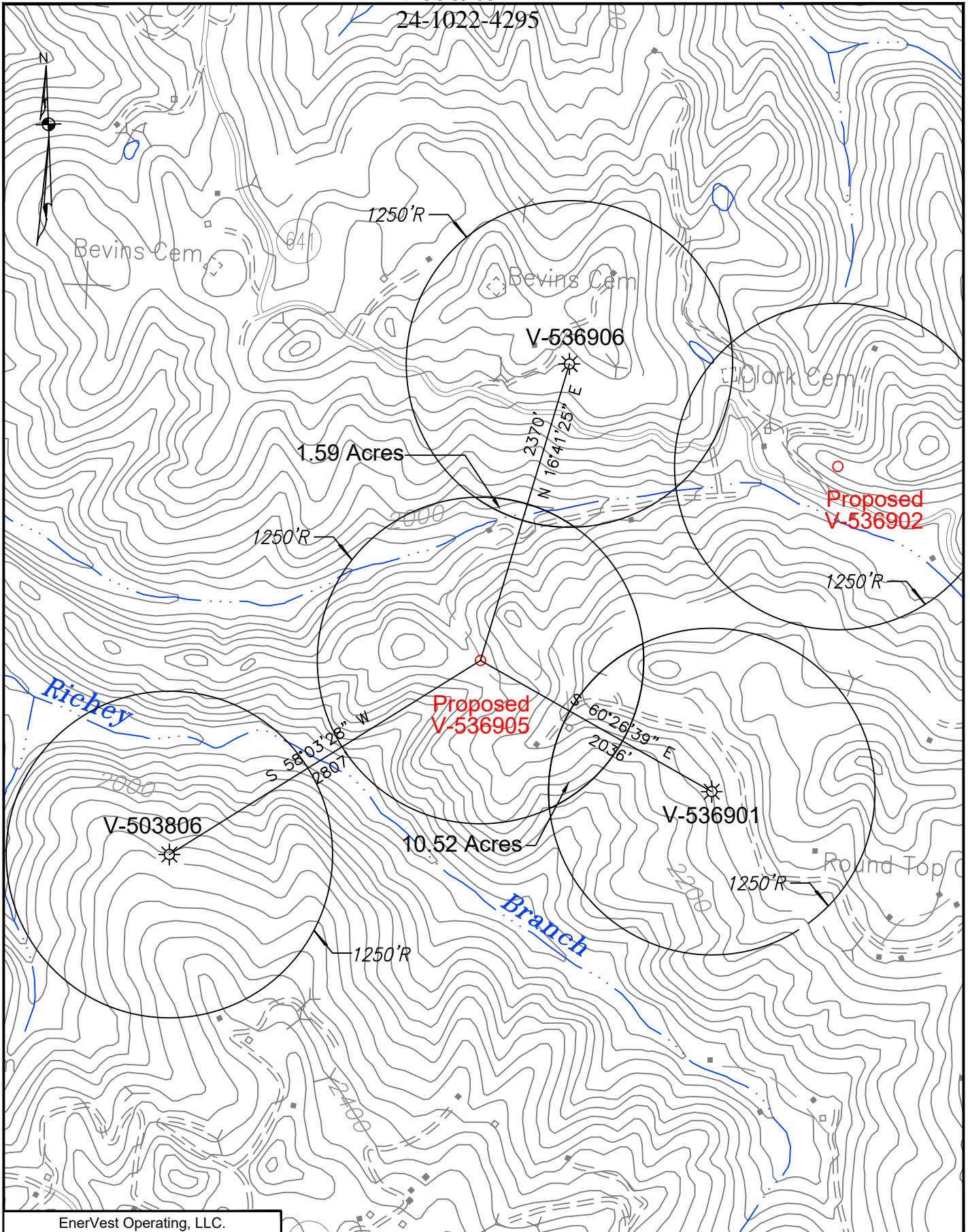
Diversified Rox Minerals, LLC  
C/O CAMS  
910 Louisiana St, Suite 2400  
Houston, TX 77002

BRD Royalty Holdings, LLC  
2777 Stemmons Freeway, Suite 1133  
Dallas, TX 75207

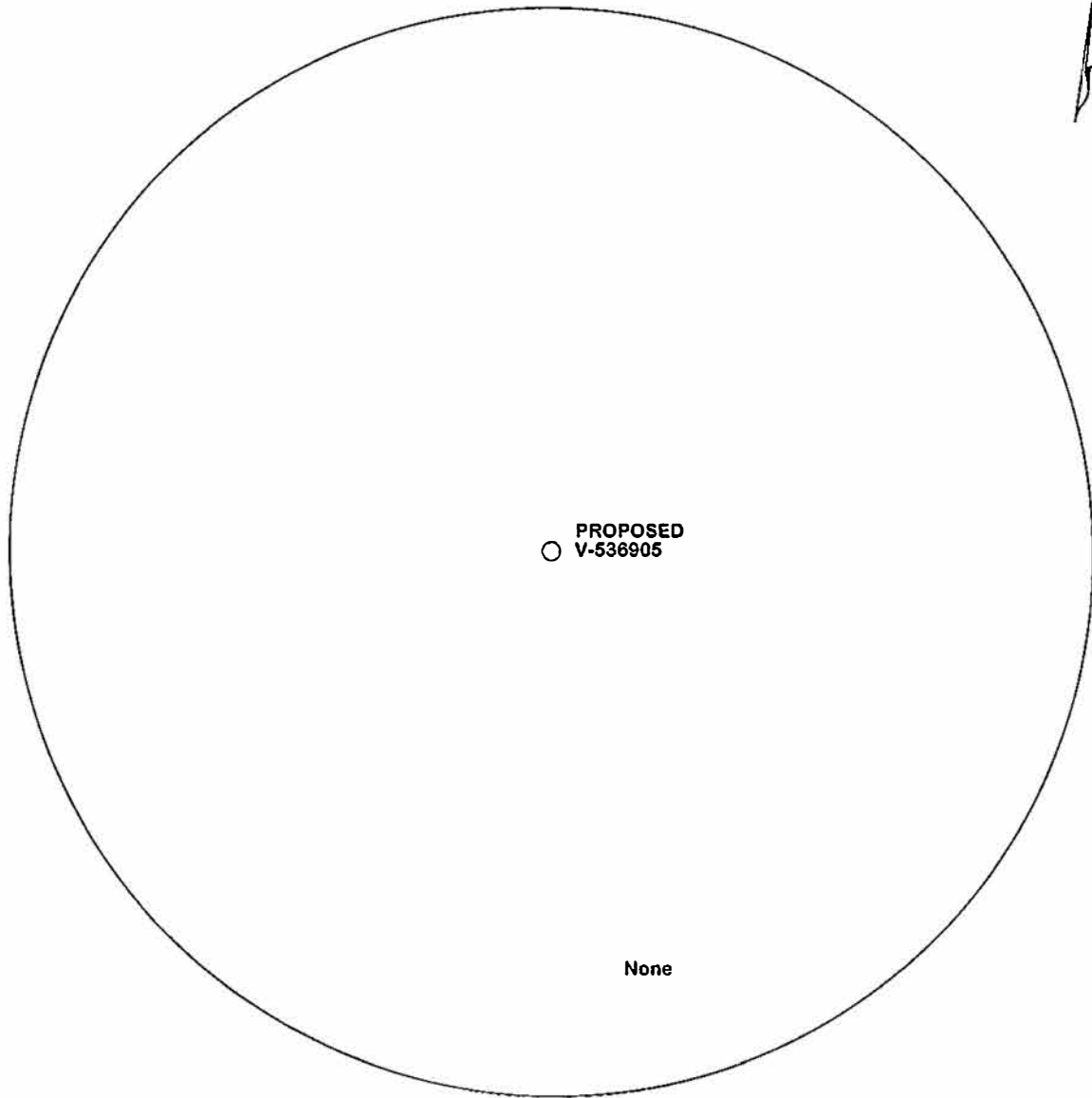
Amon G Carter Foundation  
PO Box 1036  
Fort Worth, TX 76101

Thomas Dotson Living Trust  
305 Hill Rd  
Southern Pines, NC 28387

Charles D. Hall  
P.O. Box 2513  
Wise, VA 24293



EnerVest Operating, LLC.		Designed By MDC		Drawn By ARC		Checked By MDC		Date 8-21-24	
<b>Diamond Consulting Services, LLC</b> P.O. Box 4207 Wise, Virginia 24293		<b>Location Exception Map</b>				Project Number 45.85		Scale 1" = 1000'	
						Well No. V-536905		Pound Quad	
		Wise County		Gladeville District					



### WELL & MINE LOCATION MAP

COMPANY EnerVest Operating, LLC WELL NAME AND NUMBER V-536905  
QUADRANGLE Pound PERMIT NO. \_\_\_\_\_ SCALE 1" = 400' DATE 8-20-24

NOTE: The mine locations are approximate locations taken from downloaded DMME data.  
The maps are to be used for anticipated drilling conditions only.

BEFORE THE VIRGINIA GAS AND OIL BOARD


Applicant:	EnerVest Operating, L.L.C.	)	
		)	
Relief Sought:	Well Location Exception	)	Docket No.
	Well No. V-536905	)	VGOB-24-1022-4295
		)	
		)	

AFFIDAVIT OF MAILING  
(CERTIFICATE OF SERVICE)

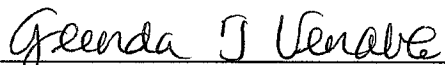
STATE OF TENNESSEE	)
	)
COUNTY OF SULLIVAN	)

Timothy E. Scott, of lawful age, being duly sworn, upon oath, deposes and says:

- (1) He is an attorney licensed to practice law in the Commonwealth of Virginia, Agent for EnerVest Operating, L.L.C. and makes this affidavit on behalf of EnerVest Operating, L.L.C.
- (2) Based upon information and belief, the name and last-known address, if available, where such address is known, of the party owning an interest in the oil and gas in this cause are set forth and attached hereto.
- (3) That affiant causes to be mailed the application notice of hearing and all exhibits thereto for the referenced matter by certified mail, return receipt requested, postage prepaid, to the parties respondent listed on Exhibit B which is hereby made a part of this affidavit.
- (4) Notice of this cause has therefore been served by mail pursuant to the applicable statutes and rules of the Board.

  
 \_\_\_\_\_  
 Timothy E. Scott

SUBSCRIBED AND SWORN TO before me this 15<sup>th</sup> day of October, 2024.

  
 \_\_\_\_\_  
 Notary Public

My commission expires: 3/31/2027



**SENDER: COMPLETE THIS SECTION**

Complete items 1, 2, and 3.  
Print your name and address on the reverse so that we can return the card to you.  
Attach this card to the back of the mailpiece, or on the front if space permits.

Article Addressed to:  
Thomas Dotson Living Trust  
305 Hill Road  
Southern Pines, NC 23387  
V-536905 & V-536902 WLE & FP



Article Number (Transfer from service label)  
7022 2410 0001 6157 4929

PS Form 3811, July 2020 PSN 7530-02-000-9053

**COMPLETE THIS SECTION ON DELIVERY**

A. Signature  
X *Thomas Dotson*  Agent  Addressee  
B. Received by (Printed Name)  
*Tom Dotson* C. Date of Delivery  
*10-7-24*

D. Is delivery address different from item 1?  Yes  
If YES, enter delivery address below:  No

3. Service Type  
 Adult Signature  Priority Mail Express®  
 Adult Signature Restricted Delivery  Registered Mail™  
 Certified Mail®  Registered Mail Restricted Delivery  
 Certified Mail Restricted Delivery  Signature Confirmation™  
 Collect on Delivery  Signature Confirmation Restricted Delivery  
 Collect on Delivery Restricted Delivery

Domestic Return Receipt

**COMPLETE THIS SECTION ON DELIVERY**

A. Signature  
X *M Townsend*  Agent  Addressee  
B. Received by (Printed Name)  
*M Townsend* C. Date of Delivery  
*10-7-24*

D. Is delivery address different from item 1?  Yes  
If YES, enter delivery address below:  No  
*175 Irwin Rd*

3. Service Type  
 Adult Signature  Priority Mail Express®  
 Adult Signature Restricted Delivery  Registered Mail™  
 Certified Mail®  Registered Mail Restricted Delivery  
 Certified Mail Restricted Delivery  Signature Confirmation™  
 Collect on Delivery  Signature Confirmation Restricted Delivery  
 Collect on Delivery Restricted Delivery

Domestic Return Receipt

**SENDER: COMPLETE THIS SECTION**

Complete items 1, 2, and 3.  
Print your name and address on the reverse so that we can return the card to you.  
Attach this card to the back of the mailpiece, or on the front if space permits.

Article Addressed to:  
Alpha Land & Reserves, LLC  
Attn: Travis Webb  
5703 Clinchfield Drive  
Norton, VA  
V-536905 & V-536902 WLE



Article Number (Transfer from service label)  
7022 2410 0001 6157 4691

PS Form 3811, July 2020 PSN 7530-02-000-9053

**COMPLETE THIS SECTION ON DELIVERY**

A. Signature  
X *RL 4273 Rca*  Agent  Addressee  
B. Received by (Printed Name)  
*CLC* C. Date of Delivery  
*9-23-24*

D. Is delivery address different from item 1?  Yes  
If YES, enter delivery address below:  No


3. Service Type  
 Adult Signature  Priority Mail Express®  
 Adult Signature Restricted Delivery  Registered Mail™  
 Certified Mail®  Registered Mail Restricted Delivery  
 Certified Mail Restricted Delivery  Signature Confirmation™  
 Collect on Delivery  Signature Confirmation Restricted Delivery  
 Collect on Delivery Restricted Delivery

Domestic Return Receipt

**SENDER: COMPLETE THIS SECTION**

Complete items 1, 2, and 3.  
Print your name and address on the reverse so that we can return the card to you.  
Attach this card to the back of the mailpiece, or on the front if space permits.

Article Addressed to:  
VBRD LLC  
Chad Mooney  
5260 Irwin Road  
Huntington, WV 25705-3247  
V-536905 & V-536902 WLE



Article Number (Transfer from service label)  
7022 2410 0001 6157 4691

PS Form 3811, July 2020 PSN 7530-02-000-9053

**SENDER: COMPLETE THIS SECTION**

Complete items 1, 2, and 3.  
Print your name and address on the reverse so that we can return the card to you.  
Attach this card to the back of the mailpiece, or on the front if space permits.

Article Addressed to:  
ACIN LLC Attn: Chad Mooney  
260 Irwin Road  
Huntington, WV 25705-3247  
V-536905 & V-536902 WLE



Article Number (Transfer from service label)  
7022 2410 0001 6157 4714

PS Form 3811, July 2020 PSN 7530-02-000-9053

**COMPLETE THIS SECTION ON DELIVERY**

A. Signature  
X *M Townsend*  Agent  Addressee  
B. Received by (Printed Name)  
*CLC* C. Date of Delivery  
*9-23-24*

D. Is delivery address different from item 1?  Yes  
If YES, enter delivery address below:  No  
*175 Irwin Rd.*

3. Service Type  
 Adult Signature  Priority Mail Express®  
 Adult Signature Restricted Delivery  Registered Mail™  
 Certified Mail®  Registered Mail Restricted Delivery  
 Certified Mail Restricted Delivery  Signature Confirmation™  
 Collect on Delivery  Signature Confirmation Restricted Delivery  
 Collect on Delivery Restricted Delivery

Domestic Return Receipt

**COMPLETE THIS SECTION ON DELIVERY**

A. Signature  
X *RL 4273 Rca*  Agent  Addressee  
B. Received by (Printed Name)  
*CLC* C. Date of Delivery  
*9-23-24*

D. Is delivery address different from item 1?  Yes  
If YES, enter delivery address below:  No

3. Service Type  
 Adult Signature  Priority Mail Express®  
 Adult Signature Restricted Delivery  Registered Mail™  
 Certified Mail®  Registered Mail Restricted Delivery  
 Certified Mail Restricted Delivery  Signature Confirmation™  
 Collect on Delivery  Signature Confirmation Restricted Delivery  
 Collect on Delivery Restricted Delivery

Domestic Return Receipt

VIRGINIA:

BEFORE THE VIRGINIA DEPARTMENT OF ENERGY

APPLICANT:	<b>EnerVest Operating, LLC</b>	)	VIRGINIA GAS
		)	AND OIL BOARD
RELIEF SOUGHT	<b>EXCEPTION TO STATEWIDE SPACING</b>	)	
	<b>LIMITATIONS PRESCRIBED BY</b>	)	DOCKET NO.
	<b>VA. CODE § 45.2-1616 (a) (2)</b>	)	<b><u>VGOB-24-1022-4295</u></b>
	<b>FOR <u>WELL NO. V-536905</u></b>	)	
		)	
		)	
LEGAL DESCRIPTION:		)	
	DRILLING UNIT SERVED BY WELL	)	
	NUMBERED <b><u>V-536905</u></b>	)	
	TO BE DRILLED IN THE LOCATION	)	
	DEPICTED ON <b>EXHIBIT A</b> HERETO,	)	
	<b>D.A. Stallard WI-280 Tract</b>	)	
	<b>63 acres, more or less</b>	)	
	<b>Pound Quadrangle</b>	)	
	<b>Gladeville District</b>	)	
	<b>Wise County, Virginia</b>	)	
	(the "Subject Lands" are more particularly described	)	
	on <b>Exhibit "A"</b> , attached hereto and made a part	)	
	hereof)	)	

REPORT OF THE BOARD

FINDINGS AND ORDER

1. Hearing Date and Place: This matter came on for hearing before the Virginia Gas and Oil Board (hereafter "Board") at **10:00 a.m. on October 22, 2024** at the 3405 Mountain Empire Road, Big Stone Gap, Virginia.
2. Appearances: **Timothy E. Scott** appeared for the Applicant.
3. Jurisdiction and Notice: Pursuant to Va. Code §§ 45.2-1600 *et seq.*, the Board finds that it has jurisdiction over the subject matter. Based upon the evidence presented by Applicant, the Board also finds that the Applicant has (1) exercised due diligence in conducting a meaningful search of reasonably available sources to determine the identity and whereabouts of each gas and oil owner, coal owner, or mineral owner having an interest in Subject Drilling Unit underlying and comprised of Subject Lands; and (2) represented to the Board that it has given notice to those parties (hereafter sometimes "person(s)" whether referring to individuals, corporations, partnerships associations, companies, businesses, trusts, joint ventures or other legal entities) entitled by Va. Code § 45.2-1618 to notice of this application. Further, the Board has caused notice of this hearing to be published as required by Va. Code § 45.2-1618. Whereupon, the Board hereby finds that the notices given herein satisfy all statutory requirements, Board rule requirements and the minimum standards of state due process.

4. Amendments: None.
5. Dismissals: None.
6. Relief Requested: Applicant requests an exception to the statewide spacing limitations set forth in Va. Code § 45.2-1616 for **Well No. V-536905**.
7. Relief Granted: The requested relief in this cause shall be and hereby is granted. The Board hereby grants Applicant the consent to permit and drill proposed **Well No. V-536905 which is 2,036 feet from EnerVest Well No. V-536901 and 2,370 feet from EnerVest Well No. V-536906** at the location depicted on the Plat attached hereto as **Exhibit A**.
8. Special Findings: The Board specifically and specially finds:
  - 8.1 Applicant is **EnerVest Operating, LLC**. Applicant is duly authorized and qualified to transact business in the Commonwealth of Virginia;
  - 8.2 Applicant **EnerVest Operating, LLC**, is an operator in the Commonwealth of Virginia and has satisfied the Board's requirements for operations in Virginia;
  - 8.3 Applicant claims ownership of Conventional Gas Leases of Subject Drilling Unit and the right to explore for, develop and produce Gas from Well No. **V-536905** as well as the right to participate and develop the reciprocal well, being **EnerVest Operating, LLC Well Nos. V-536901 and V-536906**.
  - 8.4 The proposed Well No. **V-536905** is located on the D.A Stallard WI-280 63 acre Tract and the surface, coal, gas and oil owners have consented to the proposed location for Well No. **V-536905** that is depicted on the Plat attached hereto as **Exhibit A**;
  - 8.5 The Applicant testified it has the right to operate and participate in the development of the reciprocal **EnerVest Operating, LLC, Well Nos. V-536901 and V-536906** and that the granting of the application filed herein will not impact the correlative rights of any person;
  - 8.6 An exception to the well spacing requirements of Va. Code § 45.2-1618 for Well No. **V-536905** is necessary to efficiently drain a portion of the common sources of supply (reservoir) underlying Subject Drilling Unit, and the Board's granting of the requested location exception is in the best interest of preventing the waste of an as yet undetermined quantum of Conventional Gas underlying the Subject Drilling Unit, and to generally effect the purposes of the Virginia and Oil Act;
  - 8.7 Applicant proposes the drilling of Well No. **V-536905** to a depth of **4,900** feet on the Subject Drilling Unit at the location depicted on Exhibit A to explore for all the formations from the surface to all formations encountered to a total depth drilled,
  - 8.8 Applicant proposes to drill Well No. **V-536905** a distance of 464 feet closer to **EnerVest Well No. V-536901** and a distance of 130 feet closer to **EnerVest Well No. V-536906** than the 2500 feet mandated by statewide spacing;
  - 8.9 Applicant proposes to complete and operate **Well No. V-536905** for the purpose of producing Conventional Gas;

9. Conclusion: Therefore, the requested relief and all terms and provisions set forth above be and hereby are granted and **IT IS SO ORDERED.**
10. Appeals: Appeals of this Order are governed by the provisions of Va. Code Ann. § 45.2-1609 which provides that any order or decision of the Board may be appealed to the appropriate circuit court. Such appeals must be taken in the manner prescribed in the Administrative Process Act, Va. Code Ann. § 9-6.14:1 *et seq.* and Rule 2A of the Rules of the Virginia Supreme Court.
11. Effective Date: This Order shall be effective as of the date of the Board's approval of this Application, which is set forth at Paragraph 1 above.