

**BEFORE THE VIRGINIA GAS AND OIL BOARD**

**APPLICANT: Pocahontas Gas LLC**

**DIVISION OF GAS AND OIL  
DOCKET NO: **VGOB 21-0420-4237-01****

**RELIEF SOUGHT: [Modification of Board Order in Docket No. VGOB-21-0420-4237](#)**

**HEARING DATE: August 20, 2024**

**UNIT NUMBER: Buchanan No1 VS-16**

**IN **BUCHANAN** COUNTY, VIRGINIA**

**MISCELLANEOUS PETITION**

1. **Parties:** Applicant is **Pocahontas Gas LLC**, 128 Glenwood St., Cedar Bluff, Virginia 24609. Respondents are listed on Exhibits "B" and "B-2" attached hereto and made a part hereof. Set forth in Exhibits "B" and "B-2" are the names and last-known addresses of each owner of record identified by the Applicant as having or claiming an interest in the coalbed methane gas underlying the drilling unit known as Buchanan No.1 VS-16. Exhibit B-2 lists the Respondents that are owners and/or claimants in the proposed unit Buchanan No.1 SGU7 sought to be created by the Application filed in Docket No. 24-0820-4288. Exhibit B lists the owners and claimants pooled who will have acreage remaining in the VS-16 Unit if this Petition is approved. Each of the individuals named in Exhibits "B" and "B-2" if living, is made a party hereto. If any such individual is deceased, then the known and unknown heirs, executors, administrators, devisees, trustees and assigns, both immediate and remote, of any such deceased individual are made parties hereto. Each of the legal entities named in Exhibit "B", if such entity continues to have legal existence, is made a party hereto. If any such legal entity is dissolved, then the known and unknown successors, trustees, and assigns, both immediate and remote, of such entity are made parties hereto.

2. **Facts:**

- a. The Respondents listed in Exhibit B hereto are the same Respondents that are identified in the Exhibit B annexed to the Applicant's Petition to create a unit to be known as Buchanan No.1 SGU 7. See Petition and Exhibits filed in re Docket No. 24-0820-4288 which are incorporated herein by reference. The Respondents listed in Exhibit B are the Respondents named in the Order entered when the VS-16 Unit was created and pooled who will continue to have acreage in the VS-16 Unit if this Petition is approved.
- b. The undersigned certifies that the matters set forth in this application, to the best of her knowledge, information and belief, are true and correct.
- c. The sealed gob drilling unit sought to be created by the Application filed in Docket No. 24-0820-4288 is entirely within the boundaries of the BUCHANAN NO.1 VS-16 Unit created and pooled by the Board Order entered on the 5<sup>th</sup> day of May 2021 in re Docket No. VGOB-21-0420-4237.
- d. This Application seeks to modify the Board's Order creating and pooling the BUCHANAN NO.1 VS-16 Unit by (1) extracting the acreage within the unit to be known as Buchanan No.1 SGU7 unit from the acreage that is currently within the BUCHANAN NO.1 VS-16 Unit and (2) to modify the VS-16 division of royalty interest percentages of the royalty owners and/or claimants with acreage remaining in VS-16 accordingly. Attached hereto is a revised Exhibit B for the acreage which will remain in the BUCHANAN NO.1 VS-16 Unit.
- e. Simultaneously with filing of this application pursuant to Va. Code Ann. § 45.2-1622.A. Applicant is providing notice by certified mail, return receipt requested to each person named as a Respondent in the Notice of Hearing having or claiming an interest in the coalbed methane gas, underlying the Subject Lands pooled herein. Applicant hereby notifies the board that where the identity or location of any person is shown as "unknown" on Exhibit "B", then Applicant is unable to provide said person with written notice of the application herein by mail.

3. **Legal Authority:** Va. Code Ann. § 45.2-1600, *et seq.* 4 VAC 25-160-140 and such other regulations promulgated pursuant to law as may pertain hereto.

4. **Relief Sought:** Applicant requests the Board issue an order providing as follows:
- a. Extracting the acreage within a sealed drilling unit consisting of 1477.88 +/- acres from the VS-16 Drilling Unit. The acreage to be extracted is described and depicted in Exhibit "A" annexed hereto and is bounded as follows: Beginning at a point, Virginia State Plane NAD 83 coordinate of N: 3625153.93 E: 10494733.38 (southwest corner of Buchanan Mine #1 Sealed Gob Unit 7); thence N 01°38'39" E 5252.54 feet to a point, Virginia State Plane NAD 83 coordinate of N: 3630404.31 E: 10494884.08 (northeast corner of Buchanan Mine #1 Sealed Gob Unit 7); thence S 86°57'09" E 171.25 feet to a point, Virginia State Plane NAD 83 coordinate of N: 3630395.20 E: 10495055.09; thence S 50°17'07" E 225.97 feet to a point, Virginia State Plane NAD 83 coordinate of N: 3630250.82 E: 10495228.93; thence N 88°40'16" W 11994.75 feet to a point, Virginia State Plane NAD 83 coordinate of N: 3629972.62 E: 10507220.44 (northeast corner of Buchanan Mine #1 Sealed Gob Unit 7); thence S 01°20'37" E 863.81 feet to a point, Virginia State Plane NAD 83 coordinate of N: 3629109.04 E: 10507240.69; thence S 13°26'23" W 962.87 feet to a point, Virginia State Plane NAD 83 coordinate of N: 3628172.54 E: 10507016.90; thence S 09°14'53" W 2902.09 feet to a point, Virginia State Plane NAD 83 coordinate of N: 3626308.17 E: 10506550.52; thence S 01°44'14" E 578.87 feet to a point, Virginia State Plane NAD 83 coordinate of N: 3624729.57 E: 10506568.06; thence S 13°10'47" E 169.16 feet to a point, Virginia State Plane NAD 83 coordinate of N: 3624564.86 E: 10506606.63 (southeast corner of Buchanan Mine #1 Sealed Gob Unit 7); thence N 87°48'44" W 10265.01 feet to a point, Virginia State Plane NAD 83 coordinate of N: 3624956.75 E: 10496349.11; thence N 83°02'31" W 1627.71 feet to the point of beginning, containing +/- **1477.88** acres.
  - b. Re-establishing the percentages for division of interest for production, revenue and costs in accordance with those percentages as are set forth at Exhibit "B" hereto.
  - c. Granting such other relief as is merited by the evidence and is just and equitable, whether or not such relief has been specifically requested herein.

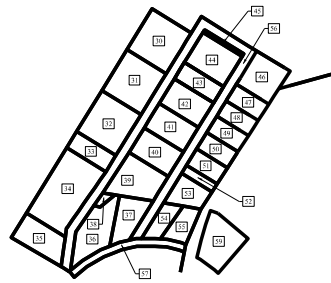
DATED: July 19, 2024

**Pocahontas Gas LLC**

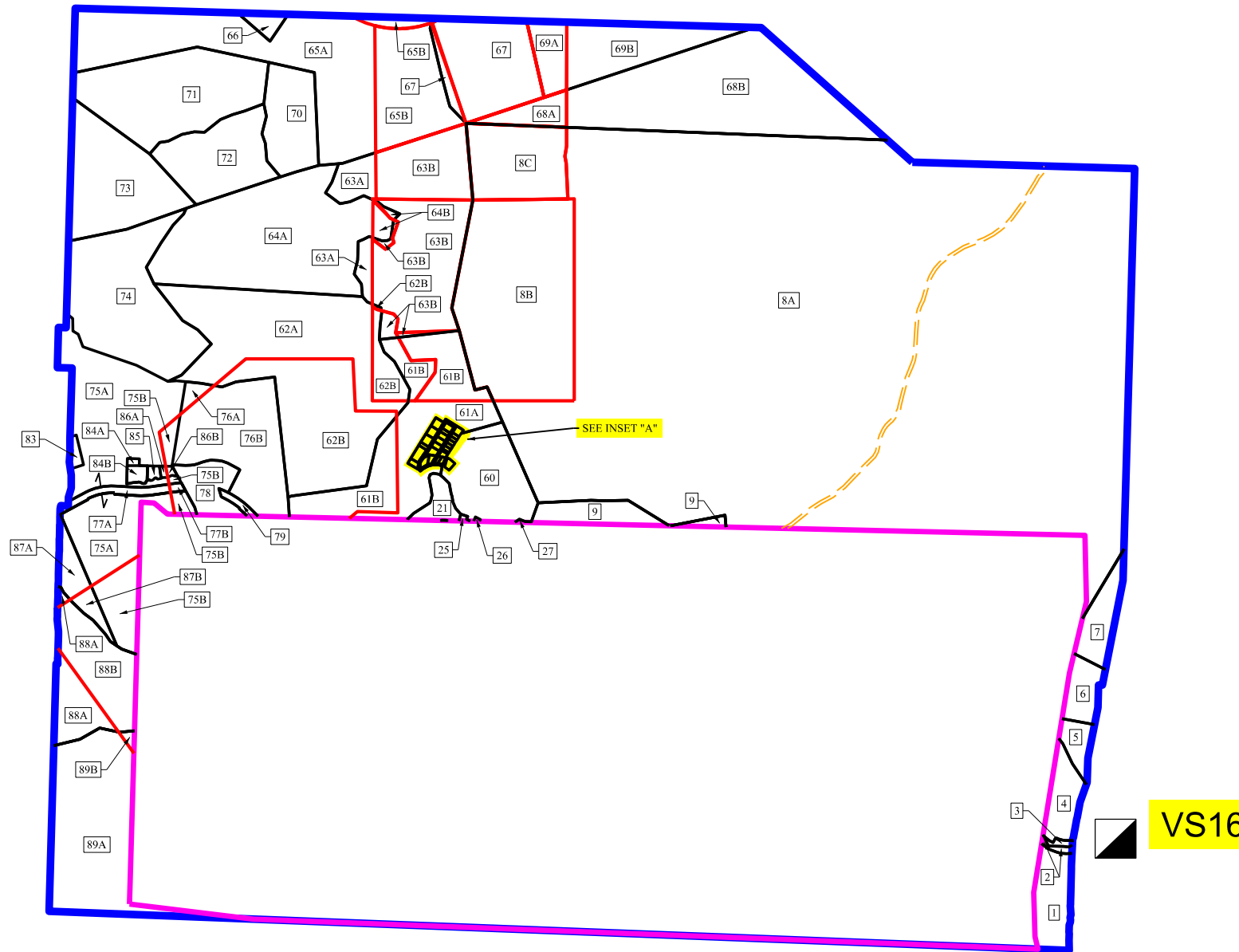
Applicant

By: 

**Sherri R. Scott**  
**Manager – Land Records, Pooling, Division Orders**  
Pocahontas Gas LLC  
128 Glenwood St.  
Cedar Bluff, Virginia 24609



INSET "A"



2115.38 ACRE UNIT

PROPERTY LINES SHOWN ON THIS PLAT WERE TAKEN FROM DEED DESCRIPTIONS AND CHAIN OF TITLE PROVIDED BY POCAHONTAS GAS LLC AND DOES NOT REPRESENT A CURRENT FIELD SURVEY. SEAL HEREON DOES NOT CERTIFY PROPERTY LINE ACCURACY.



Licensed Professional Surveyor

(Affix Seal)

**VENT SHAFT 16**

VGOB 21-0420-4237-01

DRAWN BY: PD	DATE: AUGUST 5, 2024
SCALE: N.T.S.	EXHIBIT A

VIRGINIA STATE PLANE NAD83 SOUTH ZONE

**Pocahontas Gas LLC**  
**UNIT VS16 - Revised**  
**2115.38 Acre Unit**  
**Tract Identifications**

1. Kyle Clifton, et al (John McNeil 750.00 Acre Tract) - Minerals  
Buchanan Mining Company LLC – Below Drainage Coal Leased  
Circle L Land Company, Inc. – Red Ash Seam of Coal Leased  
Pocahontas Gas LLC – Oil, Gas, and CBM Leased  
13.43 Acres    0.6349%
2. County of Buchanan – Fee except coal below 800 feet  
Kyle Clifton, et al (John McNeil 750.00 Acre Tract) – Coal Below 800 Feet  
Buchanan Mining Company LLC – Coal below drainage Leased  
Pocahontas Gas LLC – CBM Leased  
0.73 Acres    0.0345%
3. County of Buchanan – Fee  
Buchanan Mining Company LLC – P3 Seam of Coal Leased  
Pocahontas Gas LLC – CBM Leased  
0.63 Acres    0.0298%
4. Wanda White, et al (55-acre tract) – Mineral  
Buchanan Mining Company LLC – Coal Below Drainage Leased  
Circle L Land Company, Inc. – Red Ash Seam of Coal Leased  
Pocahontas Gas LLC – CBM Leased  
9.99 Acres    0.4723%
5. Alta Cox Estate– Fee  
Buchanan Mining Company LLC – Coal Below Drainage Leased  
Buchan Minerals LLC – Jawbone and Red Ash Seams Leased  
Pocahontas Gas LLC – CBM Leased  
5.13 Acres    0.2425%
6. Nancy Cole – Fee  
Buchanan Mining Company LLC – Below Drainage Coal Leased  
Buchanan Minerals LLC – Jawbone and Red Ash Seams Leased  
Pocahontas Gas LLC – CBM Leased  
7.98 Acres    0.3772%
7. Bucky McConnell, et al (AB Jewell 246.00 Acre Tract)– Fee  
Buchanan Mining Company LLC – Coal Below Tiller Seam Leased  
Pocahontas Gas LLC - Oil, Gas, and CBM Leased  
10.64 Acres    0.5030%
- 8A. Tazewell Coal & Gas Company LLC - (1570.19-acre Tract) – Minerals  
Buchanan Mining Company LLC – Below Drainage Coal Leased  
Mountaineer Metallurgical Holdings, LLC – Jewell and Jawbone Seams Leased  
Pocahontas Gas LLC – Oil, Gas, and CBM Leased  
857.53 Acres    40.5379%

"This title block is for general informational purposes only and does not reflect an analysis of the severance deed and its effect upon coal bed methane ownership and should not be relied upon for such purpose."

**Pocahontas Gas LLC**  
**UNIT VS16 - Revised**  
**2115.38 Acre Unit**  
**Tract Identifications**

- 8B. Tazewell Coal & Gas Company LLC - (1570.19-acre Tract) – Minerals  
Buchanan Mining Company LLC – Below Drainage Coal Leased  
Mountaineer Metallurgical Holdings, LLC – Jewell and Jawbone Seams Leased  
Appalachian Energy, Inc. – Oil and Gas Leased (retained acres)  
Pocahontas Gas LLC – CBM Leased  
86.48 Acres 4.0882%
  
- 8C. Tazewell Coal & Gas Company LLC - (1570.19-acre Tract) – Minerals  
Buchanan Mining Company LLC – Below Drainage Coal Leased  
Mountaineer Metallurgical Holdings, LLC – Jewell and Jawbone Seams Leased  
Appalachian Energy, Inc. – Oil and Gas Leased (retained acres)  
Pocahontas Gas LLC – CBM Leased  
28.23 Acres 1.3345%
  
- 9. CL Ritter Lands LLC (101.96-acre tract) – Minerals  
Island Creek Coal Company – All seams of coal underlying the Tiller except the P3 Seam Leased  
Buchanan Mining Company LLC – P3 Seam Leased  
Mountaineer Metallurgical Holdings, LLC – Above Drainage Coal Leased  
Pocahontas Gas LLC – CBM Leased  
11.51 Acres 0.5441%
  
- 10. Tract fully transferred to BUC1SGU7
- 11. Tract fully transferred to BUC1SGU7
- 12. Tract fully transferred to BUC1SGU7
- 13. Tract fully transferred to BUC1SGU7
- 14. Tract fully transferred to BUC1SGU7
- 15. Tract fully transferred to BUC1SGU7
- 16. Tract fully transferred to BUC1SGU7
- 17. Tract fully transferred to BUC1SGU7
- 18. Tract fully transferred to BUC1SGU7
- 19. Tract fully transferred to BUC1SGU7
- 20. Tract fully transferred to BUC1SGU7

"This title block is for general informational purposes only and does not reflect an analysis of the severance deed and its effect upon coal bed methane ownership and should not be relied upon for such purpose."

**Pocahontas Gas LLC**  
**UNIT VS16 - Revised**  
**2115.38 Acre Unit**  
**Tract Identifications**

21. Buchanan Mining Company LLC, et al (Big Vein Tract 32, 442.57-acre tract) – Coal  
Island Creek Coal Company – Coal Below Tiller Seam Leased  
Buchanan Mining Company LLC – P3 Seam Leased  
Mountaineer Metallurgical Holdings, LLC – Tiller and Above Coal Leased  
Weyerhaeuser NR Company, et al – Oil, Gas, and CBM  
Pocahontas Gas LLC – CBM Leased  
4.83 Acres      0.2283%
22. Tract fully transferred to BUC1SGU7
23. Tract fully transferred to BUC1SGU7
24. Tract fully transferred to BUC1SGU7
25. Norfolk Southern Railway Company – Fee  
Buchanan Mining Company LLC – P3 Seam of Coal subleased  
Island Creek Coal Company – All Seams of Coal underlying the Tiller Except the P3  
Pocahontas Gas LLC – CBM Leased  
0.18 Acres      0.0085%
26. EJ Compton, et al, Trustees – Fee  
0.08 Acres      0.0038%
27. Buck Jewell Resources LLC (2.02-acre tract) – Minerals  
Buchanan Mining Company LLC – Coal in the Tiller and Below leased  
0.08 Acres      0.0038%
28. Tract fully transferred to BUC1SGU7
29. Tract fully transferred to BUC1SGU7
30. Roger Lee Sanders – Fee  
0.34 Acres      0.0161%
31. WB Day Heirs, et al – Fee  
0.34 Acres      0.0161%
32. Roger Lee Sanders – Fee  
0.34 Acres      0.0161%
33. Roger Lee Sanders – Fee  
0.14 Acres      0.0066%
34. Sandra Coleman – Fee  
0.53 Acres      0.0251%
35. Buchanan Mining Company LLC – Surface and Coal  
Pocahontas Gas LLC – Oil and Gas  
0.23 Acres      0.0109%

"This title block is for general informational purposes only and does not reflect an analysis of the severance deed and its effect upon coal bed methane ownership and should not be relied upon for such purpose."

**Pocahontas Gas LLC**  
**UNIT VS16 - Revised**  
**2115.38 Acre Unit**  
**Tract Identifications**

36. Buchanan Mining Company LLC – Surface and Coal  
Pocahontas Gas LLC – Oil and Gas  
0.28 Acres      0.0132%
37. Buchanan Mining Company LLC – Surface and Coal  
Pocahontas Gas LLC – Oil and Gas  
0.18 Acres      0.0085%
38. George and Corby Wimmer Heirs– Fee  
0.02 Acres      0.0009%
39. Ricky Goodman, et al – Fee  
0.28 Acres      0.0132%
40. Ricky Goodman, et al – Fee  
0.21 Acres      0.0099%
41. Billy Brian Channing Wimmer, et al – Fee  
Pocahontas Gas LLC – Oil, Gas, and CBM Leased (50%)  
0.21 Acres      0.0099%
42. Gale Wimmer – Fee  
Pocahontas Gas LLC – Oil, Gas, and CBM Leased  
0.21 Acres      0.0099%
43. James Keene – Fee  
0.14 Acres      0.0066%
44. Deborah Kelly – Fee  
Appalachian Energy, Inc. – CBM Leased (deemed leased JV)  
0.25 Acres      0.0118%
45. James Keene – Fee  
0.02 Acres      0.0009%
46. David Henry Sparks, et al – Fee  
Pocahontas Gas LLC – Oil, Gas, and CBM Leased (60%)  
0.24 Acres      0.0113%
47. Christopher Wimmer, et al – Fee  
Pocahontas Gas LLC – Oil, Gas, and CBM Leased  
0.12 Acres      0.0057%
48. James Keene – Fee  
0.11 Acres      0.0052%
49. Belva Jean Justus – Fee  
0.11 Acres      0.0052%

"This title block is for general informational purposes only and does not reflect an analysis of the severance deed and its effect upon coal bed methane ownership and should not be relied upon for such purpose."

**Pocahontas Gas LLC**  
**UNIT VS16 - Revised**  
**2115.38 Acre Unit**  
**Tract Identifications**

50. Archie White, et ux – Fee  
0.11 Acres 0.0052%
51. Jerry Brewster, et ux – Fee  
0.11 Acres 0.0052%
52. Jerry Brewster, et ux – Fee  
0.05 Acres 0.0024%
53. Vicky Lynn Justus, et al – Fee  
0.15 Acres 0.0071%
54. Nancy Lester, et al – Fee  
Pocahontas Gas LLC – Oil, Gas, and CBM Leased (33.333%)  
0.11 Acres 0.0052%
55. Nancy Lester, et al – Fee  
Pocahontas Gas LLC – Oil, Gas, and CBM Leased (33.333%)  
0.12 Acres 0.0057%
56. County of Buchanan CR 5185 – Fee  
0.83 Acres 0.0392%
57. Caroline Keen, et al (85 ac) All Mineral Except 8/9 in Jawbone & 1/9 in P-3 Seams  
Buchanan Mining Company LLC – 1/9 in P-3 Seam  
Buchanan Mining Company LLC – Coal Below the Tiller Seam Leased  
Mountaineer Metallurgical Holdings, LLC – Jawbone Seam of Coal (8/9)  
Appalachian Energy Inc. – Oil and Gas Leased (82.7161%)  
Pocahontas Gas LLC – Oil and Gas Leased (12.5926%)  
Appalachian Energy, Inc. – CBM Leased (81.4815%) (deemed leased JV)  
Pocahontas Gas LLC - CBM Leased (15.0617%)  
0.15 Acres 0.0071%
58. Tract fully transferred to BUC1SGU7
59. Caroline Keen (0.21-acre tract) – Minerals  
0.27 Acres 0.0128%
60. Caroline Keen, et al (36 acres) - Coal Except 1/9 in P3 and Jawbone Seams  
Buchanan Mining Company LLC – P3 seam of Coal (1/9)  
Buchanan Mining Company LLC – Coal Below the Tiller Seam Leased  
Buck Jewell Resources LLC – 1/9 interest in Raven Red Ash Seam  
Mountaineer Metallurgical Holdings, LLC – Above Drainage Coal Leased Except Jawbone and P3  
Caroline Keen, et al – Oil and Gas  
Appalachian Energy Inc. – Oil and Gas Leased (81.4815%)  
Appalachian Energy, Inc. – CBM Leased (70.3704%) (deemed leased JV)  
Pocahontas Gas LLC - Oil, Gas, and CBM Leased (14.8148%)  
26.19 Acres 1.2381%

"This title block is for general informational purposes only and does not reflect an analysis of the severance deed and its effect upon coal bed methane ownership and should not be relied upon for such purpose."

**Pocahontas Gas LLC**  
**UNIT VS16 - Revised**  
**2115.38 Acre Unit**  
**Tract Identifications**

- 61A. Caroline Keen, et al (85 ac) All Mineral Except 8/9 in Jawbone & 1/9 in P-3 Seams  
Buchanan Mining Company LLC – 1/9 in P-3 Seam  
Buchanan Mining Company LLC – Coal Below the Tiller Seam Leased  
Mountaineer Metallurgical Holdings, LLC – Jawbone Seam of Coal (8/9)  
Appalachian Energy Inc. – Oil and Gas Leased (82.7161%)  
Pocahontas Gas LLC – Oil and Gas Leased (12.5926%)  
Appalachian Energy, Inc. – CBM Leased (81.4815%) (deemed leased JV)  
Pocahontas Gas LLC - CBM Leased (15.0617%)  
20.01 Acres 0.9459%
- 61B. Caroline Keen, et al (85 ac) All Mineral Except 8/9 in Jawbone & 1/9 in P-3 Seams  
Buchanan Mining Company LLC – 1/9 in P-3 Seam  
Buchanan Mining Company LLC – Coal Below the Tiller Seam Leased  
Mountaineer Metallurgical Holdings, LLC – Jawbone Seam of Coal (8/9)  
Appalachian Energy Inc. – Oil and Gas Leased (Retained Acres)  
Pocahontas Gas LLC – Oil and Gas Leased (12.5926%)  
Appalachian Energy, Inc. – CBM Leased (81.4815%) (deemed leased JV)  
Pocahontas Gas LLC - CBM Leased (15.0617%)  
36.40 Acres 1.7207%
- 62A. Katherine Cole Estate (114-acre Tract) – Minerals  
Buchanan Mining Company LLC – Coal Below Tiller Seam Leased  
Mountaineer Metallurgical Holdings, LLC – Jewell and Jawbone Seam of Coal Leased  
Appalachian Energy Oil and Gas Leased  
Pocahontas Gas LLC – CBM Leased  
58.94 Acres 2.7863%
- 62B. Katherine Cole Estate (114-acre Tract) – Minerals  
Buchanan Mining Company LLC – Coal Below Tiller Seam Leased  
Mountaineer Metallurgical Holdings, LLC – Jewell and Jawbone Seam of Coal Leased  
Appalachian Energy Oil and Gas Leased (retained acres)  
Pocahontas Gas LLC – CBM Leased  
56.77 Acres 2.6837%
- 63A. Buchanan Mining Company LLC, et al (Big Vein Tract 51 71.85-acre tract) – Coal  
Island Creek Coal Company – Coal Below Tiller Seam Leased  
Buchanan Mining Company LLC – P3 Seam Leased  
Mountaineer Metallurgical Holdings, LLC – Tiller and Above Coal Leased  
Weyerhaeuser NR Company, et al – Oil, Gas, and CBM  
Pocahontas Gas LLC – CBM Leased  
10.21 Acres 0.4827%

"This title block is for general informational purposes only and does not reflect an analysis of the severance deed and its effect upon coal bed methane ownership and should not be relied upon for such purpose."

**Pocahontas Gas LLC**  
**UNIT VS16 - Revised**  
**2115.38 Acre Unit**  
**Tract Identifications**

- 63B. Buchanan Mining Company LLC, et al (Big Vein Tract 51 71.85-acre tract) – Coal  
Island Creek Coal Company – Coal Below Tiller Seam Leased  
Buchanan Ming Company LLC – P3 Seam Leased  
Mountaineer Metallurgical Holdings, LLC – Tiller and Above Coal Leased  
Weyerhaeuser NR Company, et al – Oil, Gas, and CBM  
Appalachian Energy, Inc. – Oil and Gas Leased (retained acres)  
Pocahontas Gas LLC – CBM Leased  
66.24 Acres 3.1314%
- 64A. Anise Jean Jones, et al – Minerals  
Buchanan Mining Company LLC- Coal in and below the Tiller Seam Leased  
Appalachian Energy, Inc. – Oil, Gas, and CBM Leased (deemed Leased JV)  
80.09 Acres 3.7861%
- 64B. Anise Jean Jones, et al – Minerals  
Buchanan Mining Company LLC- Coal in and below the Tiller Seam Leased  
Appalachian Energy, Inc. – Oil and Gas Leased (retained acres)  
Appalachian Energy, Inc. –CBM Leased (deemed Leased JV)  
2.72 Acres 0.1286%
- 65A. Buchanan Energy Company (Tract 70 1232.67 acres) – Fee  
Island Creek Coal Company – Coal Below Jawbone Seam Leased  
Buchanan Mining Company LLC – P3 Seam Subleased  
Mountaineer Metallurgical Holdings, LLC – Coal in Jawbone and Above Seams Leased  
Summit Appalachian Operating LLC – CBM Leased  
75.81 Acres 3.5838%
- 65B. Buchanan Energy Company (Tract 70 1232.67 acres) – Fee  
Island Creek Coal Company – Coal Below Jawbone Seam Leased  
Buchanan Mining Company LL – P3 Seam Subleased  
Mountaineer Metallurgical Holdings, LLC – Coal in Jawbone and Above Seams Leased  
Appalachian Energy, LLC – Oil and Gas Leased (retained acres)  
Summit Appalachian Operating LLC – CBM Leased  
33.14 Acres 1.5666%
66. Dorothy Hill, et al – Minerals  
Unknown Surface Owner  
2.72 Acres 0.1286%
67. Tazewell Coal & Gas Company LLC - (120-acre Tract) – Minerals  
Buchanan Mining Company LLC – Below Drainage Coal Leased  
Mountaineer Metallurgical Holdings, LLC – Jewell and Jawbone Seams Leased  
Appalachian Energy, Inc. – Oil and Gas Leased (retained acres)  
Pocahontas Gas LLC –CBM Leased  
34.79 Acres 1.6446%

"This title block is for general informational purposes only and does not reflect an analysis of the severance deed and its effect upon coal bed methane ownership and should not be relied upon for such purpose."

**Pocahontas Gas LLC**  
**UNIT VS16 - Revised**  
**2115.38 Acre Unit**  
**Tract Identifications**

- 68A. Pocahontas Resources LLC (Tract 79 424.29 acres) – Fee  
Buchanan Mining Company LLC – P3 Seam and 250 Feet above Leased  
Mountaineer Metallurgical Holdings, LLC – Red Ash & Above, Jawbone & Tiller Seams Leased  
Cabot Oil and Gas – Oil and Gas Leased (retained acres)  
Pocahontas Gas LLC – CBM Leased  
7.38 Acres      0.3489%
- 68B. Pocahontas Resources LLC (Tract 79 424.29 acres) – Fee  
Buchanan Mining Company LLC – P3 Seam and 250 Feet above Leased  
Mountaineer Metallurgical Holdings, LLC – Red Ash & Above, Jawbone & Tiller Seams Leased  
Pocahontas Gas LLC – CBM Leased  
82.60 Acres      3.9047%
- 69A. Pocahontas Resources LLC (tract 69 938.57 acres) – Fee  
Buchanan Mining Company LLC – P3 Seam and 250 Feet above Leased  
Mountaineer Metallurgical Holdings, LLC – Red Ash & Above, Jawbone & Tiller Seams Leased  
Pocahontas Gas LLC – CBM Leased  
25.02 Acres      1.1828%
- 69B. Pocahontas Resources LLC (tract 69 938.57 acres) – Fee  
Buchanan Mining Company LLC – P3 Seam and 250 Feet above Leased  
Mountaineer Metallurgical Holdings, LLC – Red Ash & Above, Jawbone & Tiller Seams Leased  
Cabot Oil and Gas – Oil and Gas Leased (retained acres)  
Pocahontas Gas LLC – CBM Leased  
8.97 Acres      0.4240%
70. William B. Dennis, et al – Minerals  
Buchanan Mining Company LLC – Coal under the Tiller Seam Leased  
Pocahontas Gas LLC – Oil and Gas Leased (42.2222%)  
Pocahontas Gas LLC – CBM Leased (97.5000%)  
20.70 Acres      0.9785%
71. Celia Compton Heirs – Fee  
51.55 Acres      2.4369%
72. Alta Stanford, et al – Minerals  
Appalachian Energy, Inc. – Oil, Gas, and CBM Leased  
28.50 Acres      1.3473%
73. Caroline Keen, et al (100 acres) Coal Except 1/9 in P3 and 8/9 in Jawbone Seams  
Buchanan Mining Company LLC – P3 seam of Coal (1/9)  
Buchanan Mining Company LLC – Coal Below the Tiller Seam Leased  
Mountaineer Metallurgical Holdings, LLC – Jawbone Seam of Coal (8/9)  
Island Creek Coal Company – Below Drainage Coal Leased Except Jawbone and P3  
Pocahontas Gas LLC – Oil and Gas Leased (43.8272%)  
Pocahontas Gas LLC – CBM Leased (51.8519%)  
39.25 Acres      1.8555%

"This title block is for general informational purposes only and does not reflect an analysis of the severance deed and its effect upon coal bed methane ownership and should not be relied upon for such purpose."

**Pocahontas Gas LLC**  
**UNIT VS16 - Revised**  
**2115.38 Acre Unit**  
**Tract Identifications**

74. Buck Jewell Resources LLC – Minerals  
Buchanan Mining Company LLC – Coal Underlying the Tiller Seam Leased  
Appalachian Energy, Inc. – Oil, Gas, and CBM Leased (deemed leased JV)  
Unknown Surface Owner  
54.76 Acres 2.5887%
- 75A. Caroline Cole Keen, et al (164.56-acre tract) – All minerals Except Jawbone and 1/9 in P3 Seam  
Buchanan Mining Company LLC – 1/9 in P3 Seam  
Buchanan Mining Company LLC – Coal Below Tiller Seam Leased  
Mountaineer Metallurgical Holdings, LLC – 8/9 Jawbone Seam  
Mountaineer Metallurgical Holdings, LLC – Above Drainage Coal Leased  
Appalachian Energy, Inc. – Oil and Gas Leased (96.6667%)  
Appalachian Energy, Inc. – CBM Leased (80.8642%) (deemed leased JV)  
Pocahontas Gas LLC – CBM Leased (10.2469%)  
70.53 Acres 3.3342%
- 75B. Caroline Cole Keen, et al (164.56-acre tract) – All minerals Except Jawbone and 1/9 in P3 Seam  
Buchanan Mining Company LLC – 1/9 in P3 Seam  
Buchanan Mining Company LLC – Coal Below Tiller Seam Leased  
Mountaineer Metallurgical Holdings, LLC – 8/9 Jawbone Seam  
Mountaineer Metallurgical Holdings, LLC – Above Drainage Coal Leased  
Appalachian Energy, Inc. – Oil and Gas Leased (retained acres)  
Appalachian Energy, Inc. – CBM Leased (80.8642%) (deemed leased JV)  
Pocahontas Gas LLC – CBM Leased (10.2469%)  
15.50 Acres 0.7327%
- 76A. Peggy Cole – Fee  
Buchanan Mining Company LLC – Coal Below Tiller Seam Leased  
Appalachian Energy, Inc. – Oil, Gas, and CBM Leased (deemed leased JV)  
1.83 Acres 0.0865%
- 76B. Peggy Cole – Fee  
Buchanan Mining Company LLC – Coal Below Tiller Seam Leased  
Appalachian Energy, Inc. – Oil and Gas Leased (retained acres)  
Appalachian Energy, Inc. – CBM Leased (deemed leased JV)  
40.17 Acres 1.8989%
- 77A. Norfolk Southern Railway Company – Fee less Coal Below 800 Feet  
Caroline Cole Keen, et al (164.56-acre tract) – Coal Below 800 Feet  
Buchanan Mining Company LLC – 1/9 in P3 seam  
Buchanan Mining Company LLC – Below Drainage Coal Leased  
Mountaineer Metallurgical Holdings, LLC – Jawbone  
Mountaineer Metallurgical Holdings, LLC – Above Drainage Coal Leased  
Pocahontas Gas LLC – CBM Leased  
3.45 Acres 0.1631%

"This title block is for general informational purposes only and does not reflect an analysis of the severance deed and its effect upon coal bed methane ownership and should not be relied upon for such purpose."

**Pocahontas Gas LLC**  
**UNIT VS16 - Revised**  
**2115.38 Acre Unit**  
**Tract Identifications**

- 77B. Norfolk Southern Railway Company – Fee less Coal Below 800 Feet  
Caroline Cole Keen, et al (164.56-acre tract) – Coal Below 800 Feet  
Buchanan Mining Company LLC – 1/9 in P3 seam  
Buchanan Mining Company LLC – Below Drainage Coal Leased  
Mountaineer Metallurgical Holdings, LLC – Jawbone  
Mountaineer Metallurgical Holdings, LLC – Above Drainage Coal Leased  
Appalachian Energy, Inc. – Oil and Gas Leased (retained acres)  
Pocahontas Gas LLC – CBM Leased  
0.46 Acres      0.0217%
78. Buchanan Mining Company LLC – Coal  
Island Creek Coal Company – Coal Below Tiller Seam Leased  
Mountaineer Metallurgical Holdings, LLC – Coal above Tiller Seam Leased  
Pocahontas Gas LLC – Oil, Gas, and CBM  
Appalachian Energy, Inc. – Oil and Gas Leased (retained acres)  
Appalachian Energy, Inc. – CBM Leased (deemed leased JV)  
Unknown Surface Owner  
9.95 Acres      0.4704%
79. Norfolk Southern Railway Company – Fee Except coal below 800 feet  
Buchanan Mining Company LLC – Coal Below 800 Feet  
Pocahontas Gas LLC – CBM Leased  
1.13 acres      0.0534%
80. Tract fully transferred to BUC1SGU7
81. Tract fully transferred to BUC1SGU7
82. Tract fully transferred to BUC1SGU7
83. Nancy Cole – Fee Less Jawbone Seam of Coal  
Mountaineer Metallurgical Holdings, LLC – Jawbone Seam of Coal  
Appalachian Energy, Inc. – Oil, Gas, and CBM Leased (deemed leased JV)  
1.26 Acres      0.0596%
- 84A. Adria Kilbreath, et al – Minerals  
Buchanan Mining Company LLC – Coal Below Tiller Seam Leased  
0.32 Acres      0.0151%
- 84B. Loggy Bottom Pentecostal Holiness Church – Fee  
Buchanan Mining Company LLC – Coal Below Tiller Seam Leased  
1.37 Acres      0.0648%
85. Buchanan Mining Company LLC – Coal  
Pocahontas Gas LLC – Oil, Gas, and CBM  
0.68 Acres      0.0321%

"This title block is for general informational purposes only and does not reflect an analysis of the severance deed and its effect upon coal bed methane ownership and should not be relied upon for such purpose."

**Pocahontas Gas LLC**  
**UNIT VS16 - Revised**  
**2115.38 Acre Unit**  
**Tract Identifications**

- 86A. Buchanan Mining Company LLC – Coal  
Pocahontas Gas LLC – Oil, Gas, and CBM  
0.29 Acres      0.0137%
- 86B. Buchanan Mining Company LLC – Coal  
Pocahontas Gas LLC – Oil, Gas, and CBM  
Appalachian Energy, Inc. – Oil and Gas Leased (retained acres)  
0.32 Acres      0.0151%
- 87A. Buchanan Mining Company LLC – Coal  
Pocahontas Gas LLC – Oil, Gas, and CBM  
5.59 Acres      0.2643%
- 87B. Buchanan Mining Company LLC – Coal  
Pocahontas Gas LLC – Oil, Gas, and CBM  
Appalachian Energy, Inc. – Oil and Gas Leased (retained acres)  
3.13 Acres      0.1480%
- 88A. Buck Jewell Resource, LLC (100-acre tract) – All Minerals Except the Jawbone Seam  
Mountaineer Metallurgical Holdings, LLC – Jawbone Seam of Coal  
Buchanan Mining Company LLC – Coal Below Tiller Seam Leased  
Appalachian Energy, Inc. – Oil and Gas (retained acres)  
Appalachian Energy, Inc. – CBM Leased (deemed leased JV)  
12.28 Acres      0.5805%
- 88B. Buck Jewell Resource, LLC (100-acre tract) – All Minerals Except the Jawbone Seam  
Mountaineer Metallurgical Holdings, LLC – Jawbone Seam of Coal  
Buchanan Mining Company LLC – Coal Below Tiller Seam Leased  
Appalachian Energy, Inc. – Oil, Gas, and CBM Leased (deemed leased via JOA)  
22.22 Acres      1.0504%
- 89A. Buchanan Mining Company LLC, et al (Big Vein 340.34-acre tract) – Coal  
Island Creek Coal Company – Coal Below Tiller Seam Leased  
Buchanan Mining Company LLC – P3 Seam Subleased  
Mountaineer Metallurgical Holdings, LLC – Tiller and Above Coal Leased  
Weyerhaeuser NR Company, et al – Oil, Gas, and CBM  
Pocahontas Gas LLC – CBM Leased  
57.80 Acres      2.7324%
- 89B. Buchanan Mining Company LLC, et al (Big Vein 340.34-acre tract) – Coal  
Island Creek Coal Company – Coal Below Tiller Seam Leased  
Buchanan Mining Company LLC – P3 Seam Subleased  
Revelation Energy, Inc. – Tiller and Above Coal Leased  
Weyerhaeuser NR Company, et al – Oil, Gas, and CBM  
Appalachian Energy, Inc. – Oil and Gas (retained acres)  
Pocahontas Gas LLC – CBM Leased  
0.69 Acres      0.0326%
90. Tract fully transferred to BUC1SGU7

"This title block is for general informational purposes only and does not reflect an analysis of the severance deed and its effect upon coal bed methane ownership and should not be relied upon for such purpose."

**Exhibit B**  
**VS16 - Revised**  
**Docket #VGOB 21-0420-4237-01**  
**List of all Owners/Claimants**  
**(2115.38 Acre Unit)**

	Acres in Unit	Interest in Unit
<b>I. COAL OWNERSHIP</b>		
<b><u>Tract #1 - 13.43 acres</u></b>		
(1) Betty Jean Bishop, et al. <i>(aka John &amp; Mary McNeil Heirs 750.00 acre tract)</i>	13.43 acres	0.6349%
(a) Stella McNeil Carson Heirs, Devisees, Successors or Assigns		
(a.1) Betty Jean Bishop 420 Andover Place Kingsport, TN 37663-3090	4.477 acres 1/3 of 13.43 acres	0.2116%
(b) Virgie Clifton Heirs, Devisees, Successors or Assigns	<i>Conveyed by Deed of Gift</i>	
(b.1) John W. Clifton Heirs, Devisees, Successors or Assigns		
(b.1.1) John W. Clifton, II	<i>Conveyed by Deed</i>	
(b.1.1.1) Daris M. Clifton Whitewood, LLC c/o Martin K. Alloy 11710 Plaza America Drive, Suite 1100 Reston, VA 20190	0.560 acres 1/24 of 13.43 acres	0.0265%
(b.1.2) Mary C. Mumpower 14554 Highlands Trail Bristol, VA 24202	0.560 acres 1/24 of 13.43 acres	0.0265%
(b.2) Judy Taylor 20223 Vances Mill Road Abingdon, VA 24211	1.119 acres 1/12 of 13.43 acres	0.0529%
(b.3) Kyle Clifton 7319 Craftown Road Fairfax Station, VA 22039	1.119 acres 1/12 of 13.43 acres	0.0529%
(b.4) Daris M. Clifton Whitewood, LLC c/o Martin K. Alloy 11710 Plaza America Drive, Suite 1100 Reston, VA 20190	1.119 acres 1/12 of 13.43 acres	0.0529%
(c) Macie Salyers Heirs, Devisees, Successors or Assigns		
(c.1) Betty J. Bishop 420 Andover Place Kingsport, TN 37663	0.895 acres 1/15 of 13.43 acres	0.0423%
(c.2) Johnny M. Salyers Heirs, Devisees, Successors, or Assigns		
(c.2.1) Jenny Lee Salyers PO Box 474 Duffield, VA 24244	0.895 acres 1/15 of 13.43 acres	0.0423%
(c.3) Don R. Salyers 1402 Whitley Drive Kingsport, TN 37660	0.895 acres 1/15 of 13.43 acres	0.0423%
(c.4) James E. Salyers 491 New Summerville Road Kingsport, TN 37663	0.895 acres 1/15 of 13.43 acres	0.0423%
(c.5) Wanda Lawson 210 Whitaker Road Jonesborough, TN 37659	0.895 acres 1/15 of 13.43 acres	0.0423%

Exhibit B  
 VS16 - Revised  
 Docket #VGOB 21-0420-4237-01  
 List of all Owners/Claimants  
 (2115.38 Acre Unit)

	Acres in Unit	Interest in Unit
<b><u>Tract #2 - 0.73 acres</u></b>		
<i>Fee except coal 800 feet and below:</i>		
(1) County of Buchanan Virginia PO Box 1056 Grundy, VA 24614	0.73 acres	0.0345%
Notices and Correspondence: County of Buchanan Virginia Attn: Robert Craig Horn - County Administrator PO Box 1056 Grundy, VA 24614		
<i>Coal 800 feet and below:</i>		
(1) Betty Jean Bishop, et al <i>(aka John &amp; Mary McNeil Heirs 750.00 acre tract)</i>	0.73 acres	0.0345%
(a) Stella McNeil Carson Heirs, Devisees, Successors or Assigns		
(a.1) Betty Jean Bishop 420 Andover Place Kingsport, TN 37663-3090	0.243 acres 1/3 of 0.73 acres	0.0115%
(b) Virgie Clifton Heirs, Devisees, Successors or Assigns		<i>Conveyed by Deed of Gift</i>
(b.1) John W. Clifton Heirs, Devisees, Successors or Assigns		
(b.1.1) John W. Clifton, II		<i>Conveyed by Deed</i>
(b.1.1.1) Daris M. Clifton Whitewood, LLC c/o Martin K. Alloy 11710 Plaza America Drive, Suite 1100 Reston, VA 20190	0.030 acres 1/24 of 0.73 acres	0.0014%
(b.1.2) Mary C. Mumpower 14554 Highlands Trail Bristol, VA 24202	0.030 acres 1/24 of 0.73 acres	0.0014%
(b.2) Judy Taylor 20223 Vances Mill Road Abingdon, VA 24211	0.061 acres 1/12 of 0.73 acres	0.0029%
(b.3) Kyle Clifton 7319 Crafttown Road Fairfax Station, VA 22039	0.061 acres 1/12 of 0.73 acres	0.0029%
(b.4) Daris M. Clifton Whitewood, LLC c/o Martin K. Alloy 11710 Plaza America Drive, Suite 1100 Reston, VA 20190	0.061 acres 1/12 of 0.73 acres	0.0029%
(c) Macie Salyers Heirs, Devisees, Successors or Assigns		
(c.1) Betty J. Bishop 420 Andover Place Kingsport, TN 37663	0.049 acres 1/15 of 0.73 acres	0.0023%
(c.2) Johnny M. Salyers Heirs, Devisees, Successors, or Assigns	0.049 acres 1/15 of 0.73 acres	0.0023%
(c.2.1) Jenny Lee Salyers PO Box 474 Duffield, VA 24244		
(c.3) Don R. Salyers 1402 Whitley Drive Kingsport, TN 37660	0.049 acres 1/15 of 0.73 acres	0.0023%

**Exhibit B**  
**VS16 - Revised**  
**Docket #VGOB 21-0420-4237-01**  
**List of all Owners/Claimants**  
**(2115.38 Acre Unit)**

	Acres in Unit	Interest in Unit
(c.4) James E. Salyers 491 New Summerville Road Kingsport, TN 37663	0.049 acres 1/15 of 0.73 acres	0.0023%
(c.5) Wanda Lawson 210 Whitaker Road Jonesborough, TN 37659	0.049 acres 1/15 of 0.73 acres	0.0023%
<b><u>Tract #3 - 0.63 acres</u></b>		
(1) County of Buchanan Virginia PO Box 1056 Grundy, VA 24614	0.63 acres	0.0298%
Notices and Correspondence: County of Buchanan Virginia Attn: Robert Craig Horn - County Administrator PO Box 1056 Grundy, VA 24614		
<b><u>Tract #4 - 9.99 acres</u></b>		
(1) Wanda E. White, et al	9.99 acres	0.4723%
(a) Robert Harvey White Heirs, Devisees, Successors or Assigns		
(a.1) Wanda E. White 4180 Berkely Place Roanoke, VA 24018	4.995 acres 1/2 of 9.99 acres	0.2361%
(b) Nina E. Keene Heirs, Devisees, Successors, or Assigns		
(b.1) Leonard Keene 1219 Thru Drive Pounding Mill, VA 24637	4.995 acres 1/2 of 9.99 acres	0.2361%
<b><u>Tract #5 - 5.13 Acres</u></b>		
(1) Ralph H. Cox, et ux. Heirs, Devisees, Successors or Assigns (89.12 acre tract)		
(a) Alta Cox Heirs, Devisees, Successors, or Assigns		
(a.1) Alta Yates Cox Estate c/o Tom Pruitt PO Box 1080 Grundy, VA 24614	5.13 acres	0.2425%
<b><u>Tract #6 - 7.98 Acres</u></b>		
(1) Nancy Jane Cole PO Box 2075 Beckley, WV 25802	7.98 acres	0.3772%
<b><u>Tract #7 - 10.64 Acres</u></b>		
(1) Bucky McConnell, et al	10.64 acres	0.5030%
(a) Artemus B. Jewell, Jr. P.O. Box 117 Columbia Falls, ME 04623	2.660 acres 1/4 of 10.64 acres	0.1257%
(b) Bucky McConnell PO Box 582 Pounding Mill, VA 24637	2.660 acres 1/4 of 10.64 acres	0.1257%

Exhibit B  
 VS16 - Revised  
 Docket #VGOB 21-0420-4237-01  
 List of all Owners/Claimants  
 (2115.38 Acre Unit)

	Acres in Unit	Interest in Unit
(c) Nancy J. Lowe PO Box 277 Pounding Mill, VA 24637	2.660 acres 1/4 of 10.64 acres	0.1257%
(d) Polly Anne Jewell Heirs, Devisees, Successors, or Assigns		
(d.1) Cyrus Bernard Nasserri 7614 Shreve Road Falls Church, VA 22043	2.660 acres 1/4 of 10.64 acres	0.1257%
<b><u>Tract #8 - 972.24 Acres</u></b>		
(1) Tazewell Coal & Gas Company LLC PO Box 675 Tazewell, VA 24651	972.24 acres	45.9605%
<b><u>Tract #9 - 11.51 Acres</u></b>		
(1) CL Ritter Lands LLC PO Box 514 Huntington, WV 25710	11.51 acres	0.5441%
<b><u>Tract #10 - Transferred to BUC1SGU7</u></b>		
<b><u>Tract #11 - Transferred to BUC1SGU7</u></b>		
<b><u>Tract #12 - Transferred to BUC1SGU7</u></b>		
<b><u>Tract #13 - Transferred to BUC1SGU7</u></b>		
<b><u>Tract #14 - Transferred to BUC1SGU7</u></b>		
<b><u>Tract #15 - Transferred to BUC1SGU7</u></b>		
<b><u>Tract #16 - Transferred to BUC1SGU7</u></b>		
<b><u>Tract #17 - Transferred to BUC1SGU7</u></b>		
<b><u>Tract #18 - Transferred to BUC1SGU7</u></b>		
<b><u>Tract #19 - Transferred to BUC1SGU7</u></b>		
<b><u>Tract #20 - Transferred to BUC1SGU7</u></b>		
<b><u>Tract #21 - 4.83 Acres</u></b>		
(1) Buchanan Mining Company LLC , et al. (Big Vein Tract 32 - 442.57 Acre Tract)	4.83 acres	0.2283%
(a) Yukon Pocahontas Coal Company*** P.O. Box 187 Tazewell, VA 24651	2.42 acres 1/2 of 4.83 acres	0.1142%
(b) Buchanan Coal Company*** P.O. Box 187 Tazewell, VA 24651	0.54 acres 1/9 of 4.83 acres	0.0254%
(c) Sayers-Pocahontas Coal Company*** P.O. Box 187 Tazewell, VA 24651	0.27 acres 1/18 of 4.83 acres	0.0127%
<b>*** address for all correspondence:</b>		
c/o Sayers F. Harman III 333 Vanderbilt Road Asheville, NC 28803		
(d) Buchanan Mining Company LLC PO Drawer L Oakwood, VA 24631	1.61 acres 1/3 of 4.83 acres	0.0761%
<b><u>Tract #22 - Transferred to BUC1SGU7</u></b>		

Exhibit B  
 VS16 - Revised  
 Docket #VGOB 21-0420-4237-01  
 List of all Owners/Claimants  
 (2115.38 Acre Unit)

	Acres in Unit	Interest in Unit
<b><u>Tract #23 - Transferred to BUC1SGU7</u></b>		
<b><u>Tract #24 - Transferred to BUC1SGU7</u></b>		
<b><u>Tract #25 - 0.18 Acres</u></b>		
(1) Norfolk Southern Railway Company Real Estate Dept. - Attn: Ann Powell 650 West Peachtree St; Box 22 Atlanta, GA 30309	0.18 acres	0.0085%
<b><u>Tract #26 - 0.08 Acres</u></b>		
(1) Cole Cemetery E.J. Compton, et al - Trustees (1895 Deed) <i>current trustees unknown</i>	0.08 acres	0.0038%
<b><u>Tract #27 - 0.08 Acres</u></b>		
(1) Buck Jewell Resources LLC PO Box 125 Dunn Loring, VA 22027-0125	0.08 acres	0.0038%
<b><u>Tract #28 - Transferred to BUC1SGU7</u></b>		
<b><u>Tract #29 - Transferred to BUC1SGU7</u></b>		
<b><u>Tract #30 - 0.34 Acres</u></b>		
(1) Roger L. Sanders PO Box 82 Pilgrims Knob, VA 24634	0.34 acres	0.0161%
<b><u>Tract #31 - 0.34 Acres</u></b>		
(1) W.B. Day Heirs, et al	0.34 acres	0.0161%
(a) William Belvie Day Heirs, Devisees, Successors, or Assigns <i>(Documentation Pending)</i>	0.1700 acres 1/2 of 0.34 acres	0.0080%
(a.1) Josephine Crutchfield Day Truett		<i>Life Estate extinguished at death</i>
(a.2) Narshel Deannes Day Heirs, Devisees, Successors, or Assigns <i>(Documentation Pending)</i>		
(a.2.1) Doraleen R. Day 12281 S 3600 W Riverton, UT 84065		
(a.3) Marvin Day 2841 Rimrock Road Moab, UT 84532		
(a.4) Melvin Day 581 Mountain View Drive Moab, UT 84532		
(a.5) Randy Day 755 N Main Street Moab, UT 84532		
(a.6) Franklin Belvie Sims Heirs, Devisees, Successors, or Assigns		
(a.6.1) Franklin Rance Sims 10715 Helendale Avenue Tujunga, CA 91042		

Exhibit B  
 VS16 - Revised  
 Docket #VGOB 21-0420-4237-01  
 List of all Owners/Claimants  
 (2115.38 Acre Unit)

	Acres in Unit	Interest in Unit
(a.6.2) Edward Glenn Sims 10715 Helendale Avenue Tujunga, CA 91042		
(a.6.3) Carri Sims Fields 8627 Le Berthon Street Sunland, CA 91040		
(b) Martha Lee Day Sims Heirs, Devisees, Successors, or Assigns <i>(Documentation Pending)</i>	0.1700 acres 1/2 of 0.34 acres	0.0080%
(b.1) Franklin Belvie Sims Heirs, Devisees, Successors, or Assigns		
(b.1.1) Franklin Rance Sims 10715 Helendale Avenue Tujunga, CA 91042		
(b.1.2) Edward Glenn Sims 10715 Helendale Avenue Tujunga, CA 91042		
(b.1.3) Carri Sims Fields 8627 Le Berthon Street Sunland, CA 91040		
<b><u>Tract #32 - 0.34 Acres</u></b>		
(1) Roger L. Sanders PO Box 82 Pilgrims Knob, VA 24634	0.34 acres	0.0161%
<b><u>Tract #33 - 0.14 Acres</u></b>		
(1) Roger L. Sanders PO Box 82 Pilgrims Knob, VA 24634	0.14 acres	0.0066%
<b><u>Tract #34 - 0.53 Acres</u></b>		
(1) Sandra L. Coleman 16699 Dismal River Rd Whitewood, VA 24657	0.53 acres	0.0251%
<b><u>Tract #35 - 0.23 Acres</u></b>		
(1) Buchanan Mining Company LLC PO Drawer L Oakwood, VA 24631	0.23 acres	0.0109%
<b><u>Tract #36 - 0.28 Acres</u></b>		
(1) Buchanan Mining Company LLC PO Drawer L Oakwood, VA 24631	0.28 acres	0.0132%
<b><u>Tract #37 - 0.18 Acres</u></b>		
(1) Buchanan Mining Company LLC PO Drawer L Oakwood, VA 24631	0.28 acres	0.0132%
<b><u>Tract #38 - 0.02 Acres</u></b>		
(1) George and Corby Wimmer Heirs, Devisees, Successors, or Assigns	0.02 acres	0.0009%
(a) Donald R. Wimmer 478 Keen Road Pounding Mill, VA 24637	0.0040 acres 1/5 of 0.02 acres	0.0002%

**Exhibit B**  
**VS16 - Revised**  
**Docket #VGOB 21-0420-4237-01**  
**List of all Owners/Claimants**  
**(2115.38 Acre Unit)**

	Acres in Unit	Interest in Unit
(b) Ronald L. Wimmer 16110 Mary Street Abingdon, VA 24210	0.0040 acres 1/5 of 0.02 acres	0.0002%
(c) Carol W. Maxwell 9996 Statesville Road North Wilkesboro, NC 28659	0.0040 acres 1/5 of 0.02 acres	0.0002%
(d) Jerry W. Wimmer 21193 Azure Lane Abingdon, VA 24211	0.0040 acres 1/5 of 0.02 acres	0.0002%
(e) Peggy W. Cole PO Box 5 Ceres, VA 24318	0.0040 acres 1/5 of 0.02 acres	0.0002%
<b><u>Tract #39 - 0.28 Acres</u></b>		
(1) Ricky Goodman, et al	0.28 acres	0.0132%
(a) Richard Keith Goodman 6 Heritage Drive, Apt. 8 Bristol, VA 24201	<i>Life Estate</i>	
(b) Ricky Kent Goodman PO Box 2 Whitewood, VA 24657	0.1400 acres 1/2 of 0.28 acres	0.0066%
(c) Betty Jo Smith Heirs, Devisees, Successors, or Assigns		
(c.1) Donald Jean Smith 1661 Wardell Road Cedar Bluff, VA 24609	0.1400 acres 1/2 of 0.28 acres	0.0066%
<b><u>Tract #40 - 0.21 Acres</u></b>		
(1) Ricky Goodman, et al	0.21 acres	0.0099%
(a) Richard Keith Goodman 6 Heritage Drive, Apt. 8 Bristol, VA 24201	<i>Life Estate</i>	
(b) Ricky Kent Goodman PO Box 2 Whitewood, VA 24657	0.1050 acres 1/2 of 0.21 acres	0.0050%
(c) Betty Jo Smith Heirs, Devisees, Successors, or Assigns		
(c.1) Donald Jean Smith 1661 Wardell Road Cedar Bluff, VA 24609	0.1050 acres 1/2 of 0.21 acres	0.0050%
<b><u>Tract #41 - 0.21 Acres</u></b>		
(1) Billy Brian Channing Wimmer, et al	0.21 acres	0.0099%
(a) Billy Brian Channing Wimmer (aka Brian C. Wimmer) 175 Addison Drive Cedar Bluff, VA 24609	0.1050 acres 1/2 of 0.21 acres	0.0050%
(b) Zachary Suel Wimmer 1521 John Clifton Road Raven, VA 24639	0.1050 acres 1/2 of 0.21 acres	0.0050%
<b><u>Tract #42 - 0.21 Acres</u></b>		
(1) Gale Wimmer 1077 Whites Bottom Road Whitewood, VA 24657	0.21 acres	0.0099%

Exhibit B  
 VS16 - Revised  
 Docket #VGOB 21-0420-4237-01  
 List of all Owners/Claimants  
 (2115.38 Acre Unit)

	Acres in Unit	Interest in Unit
<b><u>Tract #43 - 0.14 Acres</u></b>		
(1) James Keene PO Box 530 Oakwood, VA 24631	0.14 acres	0.0066%
<b><u>Tract #44 - 0.25 Acres</u></b>		
(1) Deborah S. Kelly 2639 Ruffed Grouse Lane Grundy, VA 24614	0.25 acres	0.0118%
<b><u>Tract #45 - 0.02 Acres</u></b>		
(1) James Keene PO Box 530 Oakwood, VA 24631	0.02 acres	0.0009%
<b><u>Tract #46 - 0.24 Acres</u></b>		
(1) David Sparks, et al (A/K/A William Lewis Keene Heirs)	0.24 acres	0.0113%
(a) Macie Stewart Heirs, Devisees, Successors or Assigns		
(a.1) Ervin Stewart Heirs, Devisees, Successors or Assigns		
(a.1.1) Clyde Stewart Heirs, Devisees, Successors or Assigns		
(a.1.1.1) Louise Stewart PO Box 14 Ligonier, IN 46767	0.0060 acres 1/40 of 0.24 acres	0.0003%
(a.1.3) Gertrude V. Wallace Heirs, Devisees, Successors or Assigns		
(a.1.3.3) Curtis Wallace 3408 Warren Rd, Apt 4 Cleveland, OH 44111-2033	0.0015 acres 1/160 of 0.24 acres	0.0001%
(a.1.3.4) Dorothy Parker Heirs, Devisees, Successors or Assigns		
(a.1.3.4.1) Hannah M. Parker 5043 Signal Hill Lane Cincinnati, OH 45244	0.0015 acres 1/160 of 0.24 acres	0.0001%
(b) Alva Woodrow Keene Heirs, Devisees, Successors or Assigns		
(b.1) Myrtle F. Keene Heirs, Devisees, Successors or Assigns		
(c) Charles Keene Heirs, Devisees, Successors or Assigns		
(c.1) Mary Stewart Keene Heirs, Devisees, Successors or Assigns		
(c.1.1) Loretta Moore Heirs, Devisees, Successors, or Assigns <i>(Documentation Pending)</i>	0.0100 acres 1/24 of 0.24 acres	0.0005%
(d) JoAnn Mullins Heirs, Devisees, Successors, or Assigns		
(d.1) Lowell Mullins Heirs, Devisees, Successors, or Assigns		

**Exhibit B**  
**VS16 - Revised**  
**Docket #VGOB 21-0420-4237-01**  
**List of all Owners/Claimants**  
**(2115.38 Acre Unit)**

	Acres in Unit	Interest in Unit
(d.1.1) Sunni Krantz PO Box 11 Palatka, FL 32178	0.0300 acres 1/8 of 0.24 acres	0.0014%
(e) Buchanan Mining Company LLC PO Drawer L Oakwood, VA 24631	0.19 acres 4/5 of 0.24 acres	0.0090%
<b><u>Tract #47 - 0.12 Acres</u></b>		
(1) Christopher Lance Wimmer, et al	0.12 acres	0.0057%
(a) Christopher Lance Wimmer 222 Tatum Road Cedar Bluff, VA 24609	0.0600 acres 1/2 of 0.12 acres	0.0028%
(b) Rita Faye Wimmer PO Box 12 Pounding Mill, VA 24637	0.0600 acres 1/2 of 0.12 acres	0.0028%
<b><u>Tract #48 - 0.11 Acres</u></b>		
(1) James Keene PO Box 530 Oakwood, VA 24631	0.14 acres	0.0066%
<b><u>Tract #49 - 0.11 Acres</u></b>		
(1) Belva Jean Justus PO Box 2628 Grundy, VA 24614	0.14 acres	0.0066%
<b><u>Tract #50 - 0.11 Acres</u></b>		
(1) Archie Q. and Cathy L. White, t/e 1064 Whites Bottom Circle Whitewood, VA 24657	0.14 acres	0.0066%
<b><u>Tract #51 - 0.11 Acres</u></b>		
(1) Jerry D. and Jacalyn Brewster, t/e 3972 Wardell Road Pounding Mill, VA 24637	0.11 acres	0.0052%
<b><u>Tract #52 - 0.05 Acres</u></b>		
(1) Jerry D. and Jacalyn Brewster, t/e 3972 Wardell Road Pounding Mill, VA 24637	0.05 acres	0.0024%
<b><u>Tract #53 - 0.15 Acres</u></b>		
(1) Vicky Lynn Justus, et al	0.15 acres	0.0071%
(a) Danny Paul Justus Heirs, Devisees, Successors, or Assigns		
(a.1) Vicky Lynn Justus 3325 Old Lester's Fork Road Grundy, VA 24614	0.0500 acres 1/3 of 0.15 acres	0.0024%
(a.2) Matthew Wyatt Justus 10 Lillie Lane Elgin, SC 29045	0.1000 acres 2/3 of 0.15 acres	0.0047%
<b><u>Tract #54 - 0.11 Acres</u></b>		
(1) Nancy Lester, et al	0.11 acres	0.0052%

**Exhibit B**  
**VS16 - Revised**  
**Docket #VGOB 21-0420-4237-01**  
**List of all Owners/Claimants**  
**(2115.38 Acre Unit)**

	Acres in Unit	Interest in Unit
(a) Nancy Lovatta Lester 1598 Pea Patch Road Jewell Ridge, VA 24622	0.0367 acres 1/3 of 0.11 acres	0.0017%
(b) Angela Sparks 1008 Whites Bottom Circle Whitewood, VA 24657	0.0367 acres 1/3 of 0.11 acres	0.0017%
(c) Drema Stanford 1036 Trenton Road Oakwood, VA 24631	0.0367 acres 1/3 of 0.11 acres	0.0017%
<b><u>Tract #55 - 0.12 Acres</u></b>		
(1) Nancy Lester, et al	0.12 acres	0.0057%
(a) Nancy Lovatta Lester 1598 Pea Patch Road Jewell Ridge, VA 24622	0.0400 acres 1/3 of 0.12 acres	0.0019%
(b) Angela Sparks 1008 Whites Bottom Circle Whitewood, VA 24657	0.0400 acres 1/3 of 0.12 acres	0.0019%
(c) Drema Stanford 1036 Trenton Road Oakwood, VA 24631	0.0400 acres 1/3 of 0.12 acres	0.0019%
<b><u>Tract #56 - 0.83 Acres</u></b>		
(1) County of Buchanan Virginia PO Box 1056 Grundy, VA 24614	0.83 acres	0.0392%
Notices and Correspondence: County of Buchanan Virginia Attn: Robert Craig Horn - County Administrator PO Box 1056 Grundy, VA 24614		
<b><u>Tract #57 - 0.15 Acres</u></b>		
Caroline Cole Keen, et al. <i>(Caroline Cole Gregory Heirs, Devisees, Successors or Assigns)</i> <i>(85 Acre Tract (79.10 with outsales calculated))</i>	0.15 acres	0.0071%
(1) Caroline Cole Gregory Heirs, Devisees, Successors or Assigns		
(a) Hassel Cole (1/9)		<i>Interest conveyed to Thelma Parks by creditor's suit dated 5/2/64 (DB 161-326)</i>
(a.1) Thelma Parks		<i>Interest conveyed to Edith Street and Marion Combs by deed dated 5/7/64 (DB 161-366)</i>
(a.1.1) Edith G. Street *** P.O. Box 459 Abingdon, VA 24212	0.008 acres 1/18 of 0.15 acres	0.0004%
(a.1.2) Marion S. Combs Heirs, Devisees, Successors or Assigns (1/18) ***		
(a.1.2.1) Martha E. Combs Trust PO Box 1404 Abingdon, VA 24121	0.003 acres 1/54 of 0.15 acres	0.0001%
(a.1.2.2) Frederick H. Combs II Heirs, Devisees, Successors or Assigns		
(a.1.2.2.a) Fred H. Combs II Testamentary Trust c/o Trustee P.O. Box 841 Tazewell, VA 24651	0.003 acres 1/54 of 0.15 acres	0.0001%

**Exhibit B**  
**VS16 - Revised**  
**Docket #VGOB 21-0420-4237-01**  
**List of all Owners/Claimants**  
**(2115.38 Acre Unit)**

	Acres in Unit	Interest in Unit
(a.1.2.3) Carol Irvin	<i>Conveyed 1/54 interest to CIPL, LP (Instrument 1200026521)</i>	
(a.1.2.3.1) CIPL, LP 4710 Hunterwood Circle Richmond, TX 77406	0.003 acres 1/54 of 0.15 acres	0.0001%
*** NOTE: CNX Gas Company conveyed its Royalty Interest in the CBM Only to Edith Street, John Irvin, Carol Irvin, Martha Combs and The Frederick H. Combs II Testamentary Trust by deed dated 3/07/08 (Inst#080001170).		
(a.2) Buchanan Mining Company LLC - <b>P3 Seam Only</b> *** PO Drawer L Oakwood, VA 24631	0.0167 acres 1/9 of 0.15 acres	0.0008%
<b>Jawbone Seam ONLY:</b>		
(a.3) Mountaineer Metallurgical Holdings, LLC 7901 Strickland Road Raleigh, NC 27615	0.1333 acres 8/9 of 0.15 acres	0.0063%
(b) Kermit Cole Heirs, Devisees, Successors or Assigns (1/9)		
(b.1) Mona Cole, widow - <i>Deceased</i>	<i>Dower Interest of a 1/3 Life Estate</i>	
(b.2) Nancy J. Cole <i>See (b.3.1.a) below</i> P. O. Box 2075 Beckley, WV 25802	0.017 acres 1/9 of 0.15 acres	0.0008%
(b.3) Shirley Cole Fuqua Heirs, Devisees, Successors or Assigns (1/18)	<i>No issue and her husband is deceased. Shirley Fuqua pre-deceased Mona Cole, her mother.</i>	
(b.3.1) Mona Cole Heirs, Devisees, Successors or Assigns	<i>The 1/18th interest is combined with (b.2) above.</i>	
(b.3.1.a) Nancy J. Cole (1/18)		
(c) Trula Burress Heirs, Devisees, Successors or Assigns (1/9)		
(c.1) James W. Burress 22638 Aven Lane Abingdon, VA 24211	0.008 acres 1/18 of 0.15 acres	0.0004%
(c.2) Margaret M. Davis P.O. Box 10 Richlands, VA 24641	0.008 acres 1/18 of 0.15 acres	0.0004%
(d) Leonard P. Cole (1/9)		
(d.1) B. W. McDonald	<i>Interest conveyed to B. W. McDonald and Lena McDonald by deed dated 6/14/72 (DB 207-254)</i>	
(d.2) Lena McDonald Heirs, Devisees, Successors or Assigns	<i>Interest conveyed to Lena McDonald in 85 acres, DB 321 PG 236, 4/20/1985</i>	
(d.2.1) Byrd McDonald 6224 SE Main Street Portland, OR 97125	0.003 acres 1/45 of 0.15 acres	0.0002%
(d.2.2) Timothy J. McDonald Heirs, Devisees, Successors, or Assigns	<i>Estate of Timothy J. McDonald assigns all RTI in and to the mineral royalties and future payments Instrument 240000336, dated June 14, 2023</i>	
(d.2.2.1) Empire Management, LLC 2220 Nicholasville Rd, Suite 250 Lexington, KY 40503	0.003 acres 1/45 of 0.15 acres	0.0002%
(d.2.3) Tamala M. Pelphrey 10809 Meeting Street Prospect, KY 40059	0.003 acres 1/45 of 0.15 acres	0.0002%
(d.2.4) Gregory B. McDonald PO Box 727 Prestonsburg, KY 41653	0.003 acres 1/45 of 0.15 acres	0.0002%
(d.2.5) Greta McDonald Meek 177 Colvin Branch Oil Springs, KY 41238	0.003 acres 1/45 of 0.15 acres	0.0002%
(e) Sherman Cole Heirs, Devisees, Successors or Assigns (1/9)		

**Exhibit B**  
**VS16 - Revised**  
**Docket #VGOB 21-0420-4237-01**  
**List of all Owners/Claimants**  
**(2115.38 Acre Unit)**

	Acres in Unit	Interest in Unit
(e.1) Virgie Cole, widow - <i>Deceased</i>		<i>Dower Interest of a 1/3 Life Estate</i>
(e.2) Larry Dean Cole 16927 Dismal River Rd Whitewood, VA 24657	0.003 acres 1/54 of 0.15 acres	0.0001%
(e.3) Mary F. Harris 4823 Basswood Drive Columbus, GA 31904	0.003 acres 1/54 of 0.15 acres	0.0001%
(e.4) Caroline Jones (1/54)		<i>Interest conveyed to Claude V. Keen and Caroline Keen by deed dated 5/20/85 (DB 311-621). See (e.8) below.</i>
(e.5) Debbie Cole Rife (1/54)		<i>Interest conveyed to Claude V. Keen and Caroline Keen by deed dated 5/23/85 (DB 311-623). See (e.8) below.</i>
(e.6) Leon Lonnie Cole (1/54)		<i>Interest conveyed to Claude V. Keen and Caroline Keen by deed dated 11/01/85 (DB 316-276). See (e.8) below.</i>
(e.7) Jennings Hobart Cole (1/54)		<i>Interest conveyed to Claude V. Keen and Caroline Keen by deed dated ___/___/85 (DB 316-278). See (e.8) below.</i>
(e.8) Claude V. Keen and Caroline Keen		<i>Claude V. Keen D.O.D. 5/14/2012</i>
(e.8.1) Caroline Cole Keen P.O. Box 233 Whitewood, VA 24657	0.011 acres 2/27 of 0.15 acres	0.0005%
(f) Graham Cole (1/9)		<i>Interest conveyed to Gallie F. Cole by deed dated 2/7/64 (DB 159-586)</i>
(g) Gallie Cole Heirs, Devisees, Successors or Assigns (2/9)		<i>Interest inherited from Caroline Cole Gregory (1/9) plus interest conveyed from Graham Cole (1/9), see (f) above.</i>
(g.1) Alta M. Cole Heirs, Devisees, Successors or Assigns (2/9)		
(g.1.1) Harold G. Cole Heirs, Devisees, Successors or Assigns		
(g.1.1.1) Doris Jean Cole Heirs, Devisees, Successors, or Assigns		<i>By deed dated 5/23/16 and at Instr# 16-1053, The Estate of Doris Jean Cole purported to convey to Appalachian Energy Inc. all of its interest in minerals in the 85 acre tract. The conveyance may have failed to convey the interest as Kimberly Willis failed to qualify as executor.</i>
(g.1.1.1.a) Kimberly Willis 1011 Nature Wood Circle Kent, OH 44240		
(g.1.1.1.b) Appalachian Energy, Inc PO Box 2406 Abingdon, VA 24212	0.011 acres 2/27 of 0.15 acres	0.0005%
(g.1.2) Donald Theodore Cole Heirs, Devisees, Successors or Assigns (2/27)		
(g.1.2.a) Donald Stephen Cole 11 Woodcreek Drive Blue Ash, OH 45241	0.006 acres 1/27 of 0.15 acres	0.0003%
(g.1.2.b) Kenneth Edward Cole 31957 Redtail Reserve Blvd Sorrento, FL 32776	0.006 acres 1/27 of 0.15 acres	0.0003%
(g.1.3) Charles F. Cole Heirs, Devisees, Successors or Assigns		
(g.1.3.1) Norma Cole Dotson Heirs, Devisees Successors, or Assigns		
(g.1.3.1.1) Sherry Cole		<i>Sherry Cole assigned 1/2 of her interest to Anthony Looney 6/25/2019, Instrument# 19-0875</i>
(g.1.3.1.1.1) Sherry Cole 119 Stella Lane, Unit E Troutman, NC 28166	0.006 acres 1/27 of 0.15 acres	0.0003%
(g.1.3.1.1.2) Anthony Looney 114 Sand Spur Drive Mooresville, NC 28117	0.006 acres 1/27 of 0.15 acres	0.0003%
(h) Caroline Cole Keen P.O. Box 233 Whitewood, VA 24657	0.017 acres 1/9 of 0.15 acres	0.0008%

**Exhibit B**  
**VS16 - Revised**  
**Docket #VGOB 21-0420-4237-01**  
**List of all Owners/Claimants**  
**(2115.38 Acre Unit)**

	Acres in Unit	Interest in Unit
(i) Nannie Garnett Cole Cooper Heirs, Devisees, Successors or Assigns (1/9)		
(i.1) Hassell McArthur Cooper (1/81)		<i>Interest conveyed to Caroline Keen by deed dated 10/21/81 (DB 283-471) - see (i.4) below.</i>
(i.2) Graham Millard Cooper (1/81)		<i>Interest conveyed to Caroline Keen by deed dated 10/26/81 (DB 283-863) - see (i.4) below.</i>
(i.3) Josh Wilson Cooper (1/81)		<i>Interest conveyed to Caroline Keen by deed dated 11/09/81 (DB 284-113) - see (i.4) below.</i>
(i.4) Caroline Cole Keen P.O. Box 233 Whitewood, VA 24657	0.006 acres 1/27 of 0.15 acres	0.0003%
(i.5) Thelma Geraldine Murray (1/81)		<i>Interest conveyed to Mark Sizemore by quitclaim deed dated 2/6/85 (DB 309-270)</i>
(i.5.1) Mark Sizemore, etux. & Thelma Murray		<i>Interest conveyed to Claude V. Keen and Caroline Keen by deed dated 8/14/86 (DB 323-722) - see (i.8) below</i>
(i.6) Lois Nichalson (1/81)		<i>Interest conveyed to Claude V. Keen and Caroline Keen by deed dated 8/14/86 (DB 323-725) - see (i.8) below</i>
(i.7) Betty Tristan (1/81)		<i>Interest conveyed to Claude V. Keen and Caroline Keen by deed dated 8/14/86 (DB 323-728) - see (i.8) below</i>
(i.8) Claude V. Keen and Caroline Cole Keen		<i>Claude V. Keen D.O.D. 5/14/2012</i>
(i.8.1) Caroline Cole Keen P.O. Box 233 Whitewood, VA 24657	0.006 acres 1/27 of 0.15 acres	0.0003%
(i.9) Thurman Gerald Cooper Heirs, Devisees, Successors or Assigns (1/81)		
(i.9.1) Bruce Michael Cooper Heirs, Devisees, Successors or Assigns		
(i.9.1.1) Teena Cooper P.O. Box 131 North Tazewell, VA 24630	0.000 acres 1/486 of 0.15 acres	0.0000%
(i.9.2) Rita Gail Cooper PO Box 374 Richlands, VA 24641	0.000 acres 1/486 of 0.15 acres	0.0000%
(i.9.3) Thelma G. Cooper 179 Bay Road Richlands, VA 24641	0.000 acres 1/486 of 0.15 acres	0.0000%
(i.9.4) Teresa Lynn Rogers PO Box 246 Pilgrims Knob, VA 24634	0.000 acres 1/486 of 0.15 acres	0.0000%
(i.9.5) Thurman G. Cooper, Jr. Heirs, Devisees, Successors, or Assigns		
(i.9.5.1) Chastady Cooper 5120 Hale Creek Road Pilgrims Knob, VA 24634	0.000 acres 1/486 of 0.15 acres	0.0000%
(i.9.6) Terry Allen Cooper 1152 Dandelion Road Grundy, VA 24614	0.000 acres 1/486 of 0.15 acres	0.0000%
(i.10) Billy Victor Cooper (1/81)		<i>Pre-deceased Garnett Cole Cooper (mother)</i>
(i.10.1) Karen Cooper Rowe P.O. Box 781 Hanover, WV 24839	0.001 acres 1/162 of 0.15 acres	0.0000%
(i.10.2) Sharon Cooper Daniels 707 Bennington Road Cool Ridge, WV 25825	0.001 acres 1/162 of 0.15 acres	0.0000%
(i.11) Gary L. Cooper (1/81)		<i>Pre-deceased Garnett Cole Cooper (mother)</i>

**Exhibit B**  
**VS16 - Revised**  
**Docket #VGOB 21-0420-4237-01**  
**List of all Owners/Claimants**  
**(2115.38 Acre Unit)**

	Acres in Unit	Interest in Unit
(i.11.1) Melanie D. Cooper 1997 Rockhouse Road Paw Paw, KY 41553	0.001 acres 1/243 of 0.15 acres	0.0000%
(i.11.2) Corey S. Cooper 4455 Old Lesters Fork Road Grundy, VA 24614	0.001 acres 1/243 of 0.15 acres	0.0000%
(i.11.3) Byron D. Cooper P.O. Box 314 Hurley, VA 24620	0.001 acres 1/243 of 0.15 acres	0.0000%
<b><u>Tract #58 - Transferred to BUC1SGU7</u></b>		
<b><u>Tract #59 - 0.27 Acres</u></b>		
(1) Caroline Keen PO Box 233 Whitewood, VA 24657	0.27 acres	0.0128%
<b><u>Tract #60 - 26.19 Acres</u></b>		
Caroline Cole Keen, et al. <i>(Caroline Cole Gregory Heirs, Devisees, Successors or Assigns)</i> <i>(36 Acre Tract (33.04 with outsales calculated))</i>	26.19 acres	1.2381%
(1) Caroline Cole Gregory Heirs, Devisees, Successors or Assigns		
(a) Hassel Cole (1/9)		<i>Interest conveyed to Thelma Parks by creditor's suit dated 5/2/64 (DB 161-326)</i>
(a.1) Thelma Parks		<i>Interest conveyed to Edith Street and Marion Combs by deed dated 5/7/64 (DB 161-366)</i>
(a.1.1) Edith G. Street *** P.O. Box 459 Abingdon, VA 24212	1.455 acres 1/18 of 26.19 acres	0.0688%
(a.1.2) Marion S. Combs Heirs, Devisees, Successors or Assigns (1/18) ***		
(a.1.2.1) Martha E. Combs Trust PO Box 1404 Abingdon, VA 24121	0.485 acres 1/54 of 26.19 acres	0.0229%
(a.1.2.2) Frederick H. Combs II Heirs, Devisees, Successors or Assigns		
(a.1.2.2.a) Fred H. Combs II Testamentary Trust c/o Trustee P.O. Box 841 Tazewell, VA 24651	0.485 acres 1/54 of 26.19 acres	0.0229%
(a.1.2.3) Carol Irvin		<i>Conveyed 1/54 interest to CIPL, LP (Instrument 1200026521)</i>
(a.1.2.3.1) CIPL, LP 4710 Hunterwood Circle Richmond, TX 77406	0.485 acres 1/54 of 26.19 acres	0.0229%
*** NOTE: CNX Gas Company conveyed its Royalty Interest in the CBM Only to Edith Street, John Irvin, Carol Irvin, Martha Combs and The Frederick H. Combs II Testamentary Trust by deed dated 3/07/08 (Inst#080001170).		
(a.2) Buchanan Mining Company LLC - <b>P3 Seam Only</b> *** PO Drawer L Oakwood, VA 24631	2.9100 acres 1/9 of 26.19 acres	0.1376%
(b) Kermit Cole Heirs, Devisees, Successors or Assigns (1/9)		
(b.1) Mona Cole, widow - <i>Deceased</i>		<i>Dower Interest of a 1/3 Life Estate</i>
(b.2) Nancy J. Cole <i>See (b.3.1.a) below</i> P. O. Box 2075 Beckley, WV 25802	2.910 acres 1/9 of 26.19 acres	0.1376%

**Exhibit B**  
**VS16 - Revised**  
**Docket #VGOB 21-0420-4237-01**  
**List of all Owners/Claimants**  
**(2115.38 Acre Unit)**

	Acres in Unit	Interest in Unit
(b.3) Shirley Cole Fuqua Heirs, Devisees, Successors or Assigns (1/18)		<i>No issue and her husband is deceased. Shirley Fuqua pre-deceased Mona Cole, her mother.</i>
(b.3.1) Mona Cole Heirs, Devisees, Successors or Assigns		
(b.3.1.a) Nancy J. Cole (1/18)		<i>The 1/18th interest is combined with (b.2) above.</i>
(c) Trula Burress Heirs, Devisees, Successors or Assigns (1/9)		
(c.1) James W. Burress 22638 Aven Lane Abingdon, VA 24211	1.455 acres 1/18 of 26.19 acres	0.0688%
(c.2) Margaret M. Davis P.O. Box 10 Richlands, VA 24641	1.455 acres 1/18 of 26.19 acres	0.0688%
(d) Leonard P. Cole (1/9)		<i>Interest conveyed to B. W. McDonald and Lena McDonald by deed dated 6/14/72 (DB 207-254)</i>
(d.1) B. W. McDonald		<i>Interest conveyed to Lena McDonald in 85 acres, DB 321 PG 236, 4/20/1985</i>
(d.2) Lena McDonald Heirs, Devisees, Successors or Assigns		
(d.2.1) Byrd McDonald 6224 SE Main Street Portland, OR 97125	0.582 acres 1/45 of 26.19 acres	0.0275%
(d.2.2) Timothy J. McDonald Heirs, Devisees, Successors, or Assigns		<i>Estate of Timothy J. McDonald assigns all RTI in and to the mineral royalties and future payments Instrument 240000336, dated June 14, 2023</i>
(d.2.2.1) Empire Management, LLC 2220 Nicholasville Rd, Suite 250 Lexington, KY 40503	0.582 acres 1/45 of 26.19 acres	0.0275%
(d.2.3) Tamala M. Pelphrey 10809 Meeting Street Prospect, KY 40059	0.582 acres 1/45 of 26.19 acres	0.0275%
(d.2.4) Gregory B. McDonald PO Box 727 Prestonsburg, KY 41653	0.582 acres 1/45 of 26.19 acres	0.0275%
(d.2.5) Greta McDonald Meek 177 Colvin Branch Oil Springs, KY 41238	0.582 acres 1/45 of 26.19 acres	0.0275%
(e) Sherman Cole Heirs, Devisees, Successors or Assigns (1/9)		
(e.1) Virgie Cole, widow - <i>Deceased</i>		<i>Dower Interest of a 1/3 Life Estate</i>
(e.2) Larry Dean Cole 16927 Dismal River Rd Whitewood, VA 24657	0.485 acres 1/54 of 26.19 acres	0.0229%
(e.3) Mary F. Harris 4823 Basswood Drive Columbus, GA 31904	0.485 acres 1/54 of 26.19 acres	0.0229%
(e.4) Caroline Jones (1/54)		<i>Interest conveyed to Claude V. Keen and Caroline Keen by deed dated 5/20/85 (DB 311-621). See (e.8) below.</i>
(e.5) Debbie Cole Rife (1/54)		<i>Interest conveyed to Claude V. Keen and Caroline Keen by deed dated 5/23/85 (DB 311-623). See (e.8) below.</i>
(e.6) Leon Lonnie Cole (1/54)		<i>Interest conveyed to Claude V. Keen and Caroline Keen by deed dated 11/01/85 (DB 316-276). See (e.8) below.</i>
(e.7) Jennings Hobart Cole (1/54)		<i>Interest conveyed to Claude V. Keen and Caroline Keen by deed dated ___/___/85 (DB 316-278). See (e.8) below.</i>
(e.8) Claude V. Keen and Caroline Keen		<i>Claude V. Keen D.O.D. 5/14/2012</i>
(e.8.1) Caroline Cole Keen P.O. Box 233 Whitewood, VA 24657	1.940 acres 2/27 of 26.19 acres	0.0917%
(f) Graham Cole (1/9)		<i>Interest conveyed to Gallie F. Cole by deed dated 2/7/64 (DB 159-586)</i>

**Exhibit B**  
**VS16 - Revised**  
**Docket #VGOB 21-0420-4237-01**  
**List of all Owners/Claimants**  
**(2115.38 Acre Unit)**

	Acres in Unit	Interest in Unit
(g) Gallie Cole Heirs, Devisees, Successors or Assigns (2/9)	<i>Interest inherited from Caroline Cole Gregory (1/9) plus interest conveyed from Graham Cole (1/9), see (f) above.</i>	
(g.1) Alta M. Cole Heirs, Devisees, Successors or Assigns (2/9)		
(g.1.1) Harold G. Cole Heirs, Devisees, Successors or Assigns		
(g.1.1.1) Doris Jean Cole Heirs, Devisees, Successors, or Assigns	<i>By deed dated 5/23/16 and at Instr# 16-1053, The Estate of Doris Jean Cole purported to convey to Appalachian Energy Inc. all of its interest in minerals in the 85 acre tract. The conveyance may have failed to convey the interest as Kimberly Willis failed to qualify as executor.</i>	
(g.1.1.1.a) Kimberly Willis 1011 Nature Wood Circle Kent, OH 44240		
(g.1.1.1.b) Appalachian Energy, Inc PO Box 2406 Abingdon, VA 24212	1.940 acres 2/27 of 26.19 acres	0.0917%
(g.1.2) Donald Theodore Cole Heirs, Devisees, Successors or Assigns (2/27)		
(g.1.2.a) Donald Stephen Cole 11 Woodcreek Drive Blue Ash, OH 45241	0.970 acres 1/27 of 26.19 acres	0.0459%
(g.1.2.b) Kenneth Edward Cole 31957 Redtail Reserve Blvd Sorrento, FL 32776	0.970 acres 1/27 of 26.19 acres	0.0459%
(g.1.3) Charles F. Cole Heirs, Devisees, Successors or Assigns		
(g.1.3.1) Norma Cole Dotson Heirs, Devisees Successors, or Assigns		
(g.1.3.1.1) Sherry Cole	<i>Sherry Cole assigned 1/2 of her interest to Anthony Looney 6/25/2019, Instrument# 19-0875</i>	
(g.1.3.1.1.1) Sherry Cole 119 Stella Lane, Unit E Troutman, NC 28166	0.970 acres 1/27 of 26.19 acres	0.0459%
(g.1.3.1.1.2) Anthony Looney 114 Sand Spur Drive Mooresville, NC 28117	0.970 acres 1/27 of 26.19 acres	0.0459%
(h) Caroline Cole Keen P.O. Box 233 Whitewood, VA 24657	2.910 acres 1/9 of 26.19 acres	0.1376%
(i) Nannie Garnett Cole Cooper Heirs, Devisees, Successors or Assigns (1/9)		
(i.1) Hassell McArthur Cooper (1/81)	<i>Interest conveyed to Caroline Keen by deed dated 10/21/81 (DB 283-471) - see (i.4) below.</i>	
(i.2) Graham Millard Cooper (1/81)	<i>Interest conveyed to Caroline Keen by deed dated 10/26/81 (DB 283-863) - see (i.4) below.</i>	
(i.3) Josh Wilson Cooper (1/81)	<i>Interest conveyed to Caroline Keen by deed dated 11/09/81 (DB 284-113) - see (i.4) below.</i>	
(i.4) Caroline Cole Keen P.O. Box 233 Whitewood, VA 24657	0.970 acres 1/27 of 26.19 acres	0.0459%
(i.5) Thelma Geraldine Murray (1/81)	<i>Interest conveyed to Mark Sizemore by quitclaim deed dated 2/6/85 (DB 309-270)</i>	
(i.5.1) Mark Sizemore, etux. & Thelma Murray	<i>Interest conveyed to Claude V. Keen and Caroline Keen by deed dated 8/14/86 (DB 323-722) - see (i.8) below</i>	
(i.6) Lois Nichalson (1/81)	<i>Interest conveyed to Claude V. Keen and Caroline Keen by deed dated 8/14/86 (DB 323-725) - see (i.8) below</i>	
(i.7) Betty Tristan (1/81)	<i>Interest conveyed to Claude V. Keen and Caroline Keen by deed dated 8/14/86 (DB 323-728) - see (i.8) below</i>	
(i.8) Claude V. Keen and Caroline Cole Keen	<i>Claude V. Keen D.O.D. 5/14/2012</i>	
(i.8.1) Caroline Cole Keen P.O. Box 233 Whitewood, VA 24657	0.970 acres 1/27 of 26.19 acres	0.0459%

**Exhibit B**  
**VS16 - Revised**  
**Docket #VGOB 21-0420-4237-01**  
**List of all Owners/Claimants**  
**(2115.38 Acre Unit)**

	Acres in Unit	Interest in Unit
(i.9) Thurman Gerald Cooper Heirs, Devisees, Successors or Assigns (1/81)		
(i.9.1) Bruce Michael Cooper Heirs, Devisees, Successors or Assigns		
(i.9.1.1) Teena Cooper P.O. Box 131 North Tazewell, VA 24630	0.054 acres 1/486 of 26.19 acres	0.0025%
(i.9.2) Rita Gail Cooper PO Box 374 Richlands, VA 24641	0.054 acres 1/486 of 26.19 acres	0.0025%
(i.9.3) Thelma G. Cooper 179 Bay Road Richlands, VA 24641	0.054 acres 1/486 of 26.19 acres	0.0025%
(i.9.4) Teresa Lynn Rogers PO Box 246 Pilgrims Knob, VA 24634	0.054 acres 1/486 of 26.19 acres	0.0025%
(i.9.5) Thurman G. Cooper, Jr. Heirs, Devisees, Successors, or Assigns		
(i.9.5.1) Chastady Cooper 5120 Hale Creek Road Pilgrims Knob, VA 24634	0.054 acres 1/486 of 26.19 acres	0.0025%
(i.9.6) Terry Allen Cooper 1152 Dandelion Road Grundy, VA 24614	0.054 acres 1/486 of 26.19 acres	0.0025%
(i.10) Billy Victor Cooper (1/81) <span style="float: right;"><i>Pre-deceased Garnett Cole Cooper (mother)</i></span>		
(i.10.1) Karen Cooper Rowe P.O. Box 781 Hanover, WV 24839	0.162 acres 1/162 of 26.19 acres	0.0076%
(i.10.2) Sharon Cooper Daniels 707 Bennington Road Cool Ridge, WV 25825	0.162 acres 1/162 of 26.19 acres	0.0076%
(i.11) Gary L. Cooper (1/81) <span style="float: right;"><i>Pre-deceased Garnett Cole Cooper (mother)</i></span>		
(i.11.1) Melanie D. Cooper 1997 Rockhouse Road Paw Paw, KY 41553	0.108 acres 1/243 of 26.19 acres	0.0051%
(i.11.2) Corey S. Cooper 4455 Old Lesters Fork Road Grundy, VA 24614	0.108 acres 1/243 of 26.19 acres	0.0051%
(i.11.3) Byron D. Cooper P.O. Box 314 Hurley, VA 24620	0.108 acres 1/243 of 26.19 acres	0.0051%
<b><u>Tract #61 - 56.41 Acres</u></b>		
Caroline Cole Keen, et al. <i>(Caroline Cole Gregory Heirs, Devisees, Successors or Assigns)</i> <i>(85 Acre Tract (79.10 with outsales calculated))</i>	56.41 acres	2.6667%
<b>(1) Caroline Cole Gregory Heirs, Devisees, Successors or Assigns</b>		
(a) Hassel Cole (1/9) <span style="float: right;"><i>Interest conveyed to Thelma Parks by creditor's suit dated 5/2/64 (DB 161-326)</i></span>		
(a.1) Thelma Parks <span style="float: right;"><i>Interest conveyed to Edith Street and Marion Combs by deed dated 5/7/64 (DB 161-366)</i></span>		
(a.1.1) Edith G. Street *** P.O. Box 459 Abingdon, VA 24212	3.134 acres 1/18 of 56.41 acres	0.1481%

**Exhibit B**  
**VS16 - Revised**  
**Docket #VGOB 21-0420-4237-01**  
**List of all Owners/Claimants**  
**(2115.38 Acre Unit)**

	Acres in Unit	Interest in Unit
(a.1.2) Marion S. Combs Heirs, Devisees, Successors or Assigns (1/18) ***		
(a.1.2.1) Martha E. Combs Trust PO Box 1404 Abingdon, VA 24121	1.045 acres 1/54 of 56.41 acres	0.0494%
(a.1.2.2) Frederick H. Combs II Heirs, Devisees, Successors or Assigns		
(a.1.2.2.a) Fred H. Combs II Testamentary Trust c/o Trustee P.O. Box 841 Tazewell, VA 24651	1.045 acres 1/54 of 56.41 acres	0.0494%
(a.1.2.3) Carol Irvin	<i>Conveyed 1/54 interest to CIPL, LP (Instrument 1200026521)</i>	
(a.1.2.3.1) CIPL, LP 4710 Hunterwood Circle Richmond, TX 77406	1.045 acres 1/54 of 56.41 acres	0.0494%
*** NOTE: CNX Gas Company conveyed its Royalty Interest in the CBM Only to Edith Street, John Irvin, Carol Irvin, Martha Combs and The Frederick H. Combs II Testamentary Trust by deed dated 3/07/08 (Inst#080001170).		
(a.2) Buchanan Mining Company LLC - <b>P3 Seam Only</b> ***	6.2678 acres 1/9 of 56.41 acres	0.2963%
<b>Jawbone Seam ONLY:</b>		
(a.3) Mountaineer Metallurgical Holdings, LLC 7901 Strickland Road Raleigh, NC 27615	50.1422 acres 8/9 of 56.41 acres	2.3704%
(b) Kermit Cole Heirs, Devisees, Successors or Assigns (1/9)		
(b.1) Mona Cole, widow - <i>Deceased</i>	<i>Dower Interest of a 1/3 Life Estate</i>	
(b.2) Nancy J. Cole <i>See (b.3.1.a) below</i> P. O. Box 2075 Beckley, WV 25802	6.268 acres 1/9 of 56.41 acres	0.2963%
(b.3) Shirley Cole Fuqua Heirs, Devisees, Successors or Assigns (1/18)	<i>No issue and her husband is deceased. Shirley Fuqua pre-deceased Mona Cole, her mother.</i>	
(b.3.1) Mona Cole Heirs, Devisees, Successors or Assigns		
(b.3.1.a) Nancy J. Cole (1/18)	<i>The 1/18th interest is combined with (b.2) above.</i>	
(c) Trula Burress Heirs, Devisees, Successors or Assigns (1/9)		
(c.1) James W. Burress 22638 Aven Lane Abingdon, VA 24211	3.134 acres 1/18 of 56.41 acres	0.1481%
(c.2) Margaret M. Davis P.O. Box 10 Richlands, VA 24641	3.134 acres 1/18 of 56.41 acres	0.1481%
(d) Leonard P. Cole (1/9)	<i>Interest conveyed to B. W. McDonald and Lena McDonald by deed dated 6/14/72 (DB 207-254)</i>	
(d.1) B. W. McDonald	<i>Interest conveyed to Lena McDonald in 85 acres, DB 321 PG 236, 4/20/1985</i>	
(d.2) Lena McDonald Heirs, Devisees, Successors or Assigns		
(d.2.1) Byrd McDonald 6224 SE Main Street Portland, OR 97125	1.254 acres 1/45 of 56.41 acres	0.0593%
(d.2.2) Timothy J. McDonald Heirs, Devisees, Successors, or Assigns	<i>Estate of Timothy J. McDonald assigns all RTI in and to the mineral royalties and future payments Instrument 240000336, dated June 14, 2023</i>	

**Exhibit B**  
**VS16 - Revised**  
**Docket #VGOB 21-0420-4237-01**  
**List of all Owners/Claimants**  
**(2115.38 Acre Unit)**

	Acres in Unit	Interest in Unit
(d.2.2.1) Empire Management, LLC 2220 Nicholasville Rd, Suite 250 Lexington, KY 40503	1.254 acres 1/45 of 56.41 acres	0.0593%
(d.2.3) Tamala M. Pelphrey 10809 Meeting Street Prospect, KY 40059	1.254 acres 1/45 of 56.41 acres	0.0593%
(d.2.4) Gregory B. McDonald PO Box 727 Prestonsburg, KY 41653	1.254 acres 1/45 of 56.41 acres	0.0593%
(d.2.5) Greta McDonald Meek 177 Colvin Branch Oil Springs, KY 41238	1.254 acres 1/45 of 56.41 acres	0.0593%
<b>(e) Sherman Cole Heirs, Devisees, Successors or Assigns (1/9)</b>		
(e.1) Virgie Cole, widow - <i>Deceased</i>	<i>Dower Interest of a 1/3 Life Estate</i>	
(e.2) Larry Dean Cole 16927 Dismal River Rd Whitewood, VA 24657	1.045 acres 1/54 of 56.41 acres	0.0494%
(e.3) Mary F. Harris 4823 Basswood Drive Columbus, GA 31904	1.045 acres 1/54 of 56.41 acres	0.0494%
(e.4) Caroline Jones (1/54)	<i>Interest conveyed to Claude V. Keen and Caroline Keen by deed dated 5/20/85 (DB 311-621). See (e.8) below.</i>	
(e.5) Debbie Cole Rife (1/54)	<i>Interest conveyed to Claude V. Keen and Caroline Keen by deed dated 5/23/85 (DB 311-623). See (e.8) below.</i>	
(e.6) Leon Lonnie Cole (1/54)	<i>Interest conveyed to Claude V. Keen and Caroline Keen by deed dated 11/01/85 (DB 316-276). See (e.8) below.</i>	
(e.7) Jennings Hobart Cole (1/54)	<i>Interest conveyed to Claude V. Keen and Caroline Keen by deed dated ___/___/85 (DB 316-278). See (e.8) below.</i>	
(e.8) Claude V. Keen and Caroline Keen	<i>Claude V. Keen D.O.D. 5/14/2012</i>	
(e.8.1) Caroline Cole Keen P.O. Box 233 Whitewood, VA 24657	4.179 acres 2/27 of 56.41 acres	0.1975%
(f) Graham Cole (1/9)	<i>Interest conveyed to Gallie F. Cole by deed dated 2/7/64 (DB 159-586)</i>	
(g) Gallie Cole Heirs, Devisees, Successors or Assigns (2/9)	<i>Interest inherited from Caroline Cole Gregory (1/9) plus interest conveyed from Graham Cole (1/9), see (f) above.</i>	
<b>(g.1) Alta M. Cole Heirs, Devisees, Successors or Assigns (2/9)</b>		
<b>(g.1.1) Harold G. Cole Heirs, Devisees, Successors or Assigns</b>		
<b>(g.1.1.1) Doris Jean Cole Heirs, Devisees, Successors, or Assigns</b>		
<i>By deed dated 5/23/16 and at Instr# 16-1053, The Estate of Doris Jean Cole purported to convey to Appalachian Energy Inc. all of its interest in minerals in the 85 acre tract. The conveyance may have failed to convey the interest as Kimberly Willis failed to qualify as executor.</i>		
(g.1.1.1.a) Kimberly Willis 1011 Nature Wood Circle Kent, OH 44240		
(g.1.1.1.b) Appalachian Energy, Inc PO Box 2406 Abingdon, VA 24212	4.179 acres 2/27 of 56.41 acres	0.1975%
<b>(g.1.2) Donald Theodore Cole Heirs, Devisees, Successors or Assigns (2/27)</b>		
(g.1.2.a) Donald Stephen Cole 11 Woodcreek Drive Blue Ash, OH 45241	2.089 acres 1/27 of 56.41 acres	0.0988%
(g.1.2.b) Kenneth Edward Cole 31957 Redtail Reserve Blvd Sorrento, FL 32776	2.089 acres 1/27 of 56.41 acres	0.0988%
<b>(g.1.3) Charles F. Cole Heirs, Devisees, Successors or Assigns</b>		

**Exhibit B**  
**VS16 - Revised**  
**Docket #VGOB 21-0420-4237-01**  
**List of all Owners/Claimants**  
**(2115.38 Acre Unit)**

	Acres in Unit	Interest in Unit
(g.1.3.1) Norma Cole Dotson Heirs, Devisees Successors, or Assigns		
(g.1.3.1.1) Sherry Cole	<i>Sherry Cole assigned 1/2 of her interest to Anthony Looney 6/25/2019, Instrument# 19-0875</i>	
(g.1.3.1.1.1) Sherry Cole 119 Stella Lane, Unit E Troutman, NC 28166	2.089 acres 1/27 of 56.41 acres	0.0988%
(g.1.3.1.1.2) Anthony Looney 114 Sand Spur Drive Mooreville, NC 28117	2.089 acres 1/27 of 56.41 acres	0.0988%
(h) Caroline Cole Keen P.O. Box 233 Whitewood, VA 24657	6.268 acres 1/9 of 56.41 acres	0.2963%
(i) Nannie Garnett Cole Cooper Heirs, Devisees, Successors or Assigns (1/9)		
(i.1) Hassell McArthur Cooper (1/81)	<i>Interest conveyed to Caroline Keen by deed dated 10/21/81 (DB 283-471) - see (i.4) below.</i>	
(i.2) Graham Millard Cooper (1/81)	<i>Interest conveyed to Caroline Keen by deed dated 10/26/81 (DB 283-863) - see (i.4) below.</i>	
(i.3) Josh Wilson Cooper (1/81)	<i>Interest conveyed to Caroline Keen by deed dated 11/09/81 (DB 284-113) - see (i.4) below.</i>	
(i.4) Caroline Cole Keen P.O. Box 233 Whitewood, VA 24657	2.089 acres 1/27 of 56.41 acres	0.0988%
(i.5) Thelma Geraldine Murray (1/81)	<i>Interest conveyed to Mark Sizemore by quitclaim deed dated 2/6/85 (DB 309-270)</i>	
(i.5.1) Mark Sizemore, etux. & Thelma Murray	<i>Interest conveyed to Claude V. Keen and Caroline Keen by deed dated 8/14/86 (DB 323-722) - see (i.8) below</i>	
(i.6) Lois Nichalson (1/81)	<i>Interest conveyed to Claude V. Keen and Caroline Keen by deed dated 8/14/86 (DB 323-725) - see (i.8) below</i>	
(i.7) Betty Tristan (1/81)	<i>Interest conveyed to Claude V. Keen and Caroline Keen by deed dated 8/14/86 (DB 323-728) - see (i.8) below</i>	
(i.8) Claude V. Keen and Caroline Cole Keen	<i>Claude V. Keen D.O.D. 5/14/2012</i>	
(i.8.1) Caroline Cole Keen P.O. Box 233 Whitewood, VA 24657	2.089 acres 1/27 of 56.41 acres	0.0988%
(i.9) Thurman Gerald Cooper Heirs, Devisees, Successors or Assigns (1/81)		
(i.9.1) Bruce Michael Cooper Heirs, Devisees, Successors or Assigns		
(i.9.1.1) Teena Cooper P.O. Box 131 North Tazewell, VA 24630	0.116 acres 1/486 of 56.41 acres	0.0055%
(i.9.2) Rita Gail Cooper PO Box 374 Richlands, VA 24641	0.116 acres 1/486 of 56.41 acres	0.0055%
(i.9.3) Thelma G. Cooper 179 Bay Road Richlands, VA 24641	0.116 acres 1/486 of 56.41 acres	0.0055%
(i.9.4) Teresa Lynn Rogers PO Box 246 Pilgrims Knob, VA 24634	0.116 acres 1/486 of 56.41 acres	0.0055%
(i.9.5) Thurman G. Cooper, Jr. Heirs, Devisees, Successors, or Assigns		
(i.9.5.1) Chastady Cooper 5120 Hale Creek Road Pilgrims Knob, VA 24634	0.116 acres 1/486 of 56.41 acres	0.0055%

**Exhibit B**  
**VS16 - Revised**  
**Docket #VGOB 21-0420-4237-01**  
**List of all Owners/Claimants**  
**(2115.38 Acre Unit)**

	Acres in Unit	Interest in Unit
(i.9.6) Terry Allen Cooper 1152 Dandelion Road Grundy, VA 24614	0.116 acres 1/486 of 56.41 acres	0.0055%
(i.10) Billy Victor Cooper (1/81)	<i>Pre-deceased Garnett Cole Cooper (mother)</i>	
(i.10.1) Karen Cooper Rowe P.O. Box 781 Hanover, WV 24839	0.348 acres 1/162 of 56.41 acres	0.0165%
(i.10.2) Sharon Cooper Daniels 707 Bennington Road Cool Ridge, WV 25825	0.348 acres 1/162 of 56.41 acres	0.0165%
(i.11) Gary L. Cooper (1/81)	<i>Pre-deceased Garnett Cole Cooper (mother)</i>	
(i.11.1) Melanie D. Cooper 1997 Rockhouse Road Paw Paw, KY 41553	0.232 acres 1/243 of 56.41 acres	0.0110%
(i.11.2) Corey S. Cooper 4455 Old Lesters Fork Road Grundy, VA 24614	0.232 acres 1/243 of 56.41 acres	0.0110%
(i.11.3) Byron D. Cooper P.O. Box 314 Hurley, VA 24620	0.232 acres 1/243 of 56.41 acres	0.0110%
<b><u>Tract #62 - 115.71 Acres</u></b>		
(1) Katherine Cole Estate c/o Patricia Farmer PO Box 101 Jewell Ridge, VA 24622	115.71	5.4699%
<b><u>Tract #63 - 76.45 Acres</u></b>		
(1) Buchanan Mining Company LLC , et al. <i>(Big Vein Tract 51 - 71.85 Acre Tract)</i>	76.45 acres	3.6140%
(a) Yukon Pocahontas Coal Company*** P.O. Box 187 Tazewell, VA 24651	38.23 acres 1/2 of 76.45 acres	1.8070%
(b) Buchanan Coal Company*** P.O. Box 187 Tazewell, VA 24651	8.49 acres 1/9 of 76.45 acres	0.4016%
(c) Sayers-Pocahontas Coal Company*** P.O. Box 187 Tazewell, VA 24651	4.25 acres 1/18 of 76.45 acres	0.2008%
<b>*** address for all correspondence:</b>		
c/o Sayers F. Harman III 333 Vanderbilt Road Asheville, NC 28803		
(d) Buchanan Mining Company LLC PO Drawer L Oakwood, VA 24631	25.48 acres 1/3 of 76.45 acres	1.2047%
<b><u>Tract #64 - 82.81 Acres</u></b>		
(1) Anise Jean Jones, et al	82.81 acres	3.9147%
(a) Anise Jean Jones 620 Delhart Road Galax, VA 24333	41.41 acres 1/2 of 82.81 acres	1.9573%
(b) Norine Kennedy Harman 3124 Connemara Drive Ormond Beach, FL 32174	41.41 acres 1/2 of 82.81 acres	1.9573%

**Exhibit B**  
**VS16 - Revised**  
**Docket #VGOB 21-0420-4237-01**  
**List of all Owners/Claimants**  
**(2115.38 Acre Unit)**

	Acres in Unit	Interest in Unit
<b><u>Tract #65 - 108.95 Acres</u></b>		
(1) LBR Holdings, LLC (1232.67 acre tract)	<i>Conveyed by Instrument #220001294 recorded November 1, 2022</i>	
(a) Buchanan Energy Company 520 Forsythe Road, Suite 102 Bristol, VA 24202	108.95 acres	5.1504%
<b><u>Tract #66 - 2.72 Acres</u></b>		
(1) Dorothy Hill, et al	2.72 acres	0.1286%
(a) Dorothy Hill-Pritchett 4544 Spring Garden Road Chatham, VA 24531	0.34 acres 1/8 of 2.72 acres	0.0161%
(b) Virginia May Rosser 4721 Spring Garden Road Chatham, VA 24531	0.34 acres 1/8 of 2.72 acres	0.0161%
(c) Franklin Delano Cole 203 Autumn Oaks Drive Kodak, TN 37764	0.34 acres 1/8 of 2.72 acres	0.0161%
(d) Harles J. Cole Heirs, Devisees, Successors, or Assigns		
(d.1) Gaynelle Cole Heirs, Devisees, Successors, or Assigns		
(d.1.1) Donna Gail Cole 1206 Erie Lane Elizabethton, TN 37643	0.17 acres 1/16 of 2.72 acres	0.0080%
(d.1.2) Pamela Joy Cole 115 E 90th Street Apt 8D New York, NY 10128	0.17 acres 1/16 of 2.72 acres	0.0080%
(e) Robert J. Mullins 1719 Spruce Pine Road Pilgrims Knob, VA 24634	0.27 acres 1/10 of 2.72 acres	0.0129%
(f) Paul Cole 1011 Highway Drive Pilgrims Knob, VA 24634	0.27 acres 1/10 of 2.72 acres	0.0129%
(g) Jack Cole 1023 Highway Drive Pilgrims Knob, VA 24634	0.27 acres 1/10 of 2.72 acres	0.0129%
(h) Charles Cole Heirs, Devisees, Successors, or Assigns		
(h.1) Tony Cole 2029 Left Fork Road Pilgrims Knob, VA 24634	0.27 acres 1/10 of 2.72 acres	0.0129%
(i) George K. Read Heirs, Devisees, Successors, or Assigns		
(i.1) Tammy Cole Payne Viers 1045 Whitt Branch Road Rowe, VA 24646	0.27 acres 1/10 of 2.72 acres	0.0129%
<b><u>Tract #67 - 34.79 Acres</u></b>		
(1) Tazewell Coal & Gas Company LLC PO Box 675 Tazewell, VA 24651	34.79 acres	1.6446%

**Exhibit B**  
**VS16 - Revised**  
**Docket #VGOB 21-0420-4237-01**  
**List of all Owners/Claimants**  
**(2115.38 Acre Unit)**

	Acres in Unit	Interest in Unit
<b><u>Tract #68 - 89.98 Acres</u></b>		
(1) Pocahontas Resources LLC PO Box 1837 Abingdon, VA 24212-1837	89.98 acres	4.2536%
<b><u>Tract #69 - 33.99 Acres</u></b>		
(1) Pocahontas Resources LLC PO Box 1837 Abingdon, VA 24212-1837	33.99 acres	1.6068%
<b><u>Tract #70 - 20.70 Acres</u></b>		
William B. Dennis, et al	20.70 acres	0.9785%
(1) B.E. Stiltner Heirs, Devisees, Successors, or Assigns		
(a) Sallie E. Belcher Stiltner	<i>Life Estate extinguished at death</i>	
(a.1) Betty Raines PO Box 949 Grundy, VA 24614	1.3800 acres 1/15 of 20.70 acres	0.0652%
(a.2) Ruby Stiltner Minton Heirs, Devisees, Successors, or Assigns		
(a.2.1) Rayburn Minton, II PO Box 1328 Grundy, VA 24614	1.3800 acres 1/15 of 20.70 acres	0.0652%
(a.3) Aubrey Lloyd Stiltner Heirs, Devisees, Successors, or Assigns		
(a.3.1) Virginia Elizabeth Greenway Bradley	<i>Life Estate extinguished at death</i>	
(a.3.2) Jeanne S. Provost PO Box 22 Jarrell, TX 76537	0.4600 acres 1/45 of 20.70 acres	0.0217%
(a.3.3) Patsy Ratliff 20509 Blue Spruce Rd Bristol, VA 24202	0.4600 acres 1/45 of 20.70 acres	0.0217%
(a.3.4) Neva Jo Gibson Heirs, Devisees, Successors, or Assigns <i>(Documentation pending)</i>	0.4600 acres 1/45 of 20.70 acres	0.0217%
(a.4) Adren H.R. Stiltner Heirs, Devisees, Successors, or Assigns		
(a.4.1) Ruby Stiltner Minton Heirs, Devisees, Successors, or Assigns		
(a.4.1.1) Rayburn Minton, II PO Box 1328 Grundy, VA 24614	0.3450 acres 1/60 of 20.70 acres	0.0163%
(a.4.2) Betty Raines PO Box 949 Grundy, VA 24614	0.3450 acres 1/60 of 20.70 acres	0.0163%
(a.4.3) Louise Stiltner Sawyers Heirs, Devisees, Successors, or Assigns		
(a.4.3.1) Michael R. Sawyers 1166 Forest Run Road Batavia, OH 45103	0.3450 acres 1/60 of 20.70 acres	0.0163%
(a.4.4) Aubrey Lloyd Stiltner Heirs, Devisees, Successors, or Assigns		
(a.4.4.1) Virginia Elizabeth Greenway Bradley	<i>Life Estate extinguished at death</i>	

**Exhibit B**  
**VS16 - Revised**  
**Docket #VGOB 21-0420-4237-01**  
**List of all Owners/Claimants**  
**(2115.38 Acre Unit)**

	Acres in Unit	Interest in Unit
(a.4.4.2) Jeanne S. Provost PO Box 22 Jarrell, TX 76537	0.1150 acres 1/180 of 20.70 acres	0.0054%
(a.4.4.3) Patsy Ratliff 20509 Blue Spruce Rd Bristol, VA 24202	0.1150 acres 1/180 of 20.70 acres	0.0054%
(a.4.4.4) Neva Jo Gibson Heirs, Devisees, Successors, or Assigns <i>(Documentation pending)</i>	0.1150 acres 1/180 of 20.70 acres	0.0054%
(a.5) Louise Stiltner Sawyers Heirs, Devisees, Successors, or Assigns		
(a.5.1) Michael R. Sawyers 1166 Forest Run Road Batavia, OH 45103	1.3800 acres 1/15 of 20.70 acres	0.0652%
<b>(2)</b> Cumberland Bank & Trust Company H.A. Street, Trustee PO Box 1975 Grundy, VA 24614	6.9000 acres 1/3 of 20.70 acres	0.3262%
<b>(3)</b> Robert J. Dennis Heirs, Devisees, Successors, or Assigns		
(a) Robert Jordan Dennis Rev. Trust 23007 Krestrel Drive Bristol, VA 24202	3.4500 acres 1/6 of 20.70 acres	0.1631%
<b>(4)</b> William Burns Dennis Heirs, Devisees, Successors, or Assigns		
(a) Modie Lee Ford 1704 31st Street Savannah, GA 31404	3.4500 acres 1/6 of 20.70 acres	0.1631%
<b><u>Tract #71 - 51.55 Acres</u></b>		
<b>(1)</b> Celia Cox Compton Estate c/o Tim Compton, Trustee 206 East 23rd Street N Big Stone Gap, VA 24219	51.55 acres	2.4369%
<b><u>Tract #72 - 28.50 Acres</u></b>		
Alta Stanford, et al	28.50 acres	1.3473%
<b>(1)</b> William Cecil Stanford Heirs, Devisees, Successors, or Assigns		
(a) Alta Stanford	<i>Life estate extinguished at death</i>	
<b>(b)</b> Ricky Allen Stanford Heirs, Devisees, Successors, or Assigns		
(b.1) Ricky Allen Stanford Jr. 538 Laurel Road Cedar Bluff, VA 24609	0.509 acres 1/56 of 28.50 acres	0.0241%
(b.2) William Perkins 232 Old Home Place Cedar Bluff, VA 24609	0.509 acres 1/56 of 28.50 acres	0.0241%
(b.2) Melissa Underwood 3918 Baptist Valley Road Cedar Bluff, VA 24609	0.509 acres 1/56 of 28.50 acres	0.0241%
(b.3) Mehayleigh Perkins 224 Old Home Place Cedar Bluff, VA 24609	0.509 acres 1/56 of 28.50 acres	0.0241%

**Exhibit B**  
**VS16 - Revised**  
**Docket #VGOB 21-0420-4237-01**  
**List of all Owners/Claimants**  
**(2115.38 Acre Unit)**

	Acres in Unit	Interest in Unit
(c) Robert James Stanford 138 Crown Street Pounding Mill, VA 24637	2.036 acres 1/14 of 28.50 acres	0.0962%
(d) Rodney Dean Stanford 5654 Wexler Road Dublin, OH 43016	2.036 acres 1/14 of 28.50 acres	0.0962%
(e) Helen Stanford Kirby Heirs, Devisees, Successors, or Assigns <i>(Documentation Pending)</i>	2.036 acres 1/14 of 28.50 acres	0.0962%
(e.1) Wanda McClenny 214 North Highway 175-48 Seagoville, TX 75159		
(f) Edwin Glen Stanford Heirs, Devisees, Successors, or Assigns		
(f.1) Edwin K. Stanford 2348 Mob Creek Road Bedford, VA 24523	0.509 acres 1/56 of 28.50 acres	0.0241%
(f.2) Brian L. Stanford 595 Republic Road Christiansburg, VA 24073	0.509 acres 1/56 of 28.50 acres	0.0241%
(f.3) Troy L. Stanford Heirs, Devisees, Successors, or Assigns <i>(Documentation Pending)</i>	0.509 acres 1/56 of 28.50 acres	0.0241%
(f.3.1) Troy L. Stanford, Jr. 11180 Sindale Drive Smithfield, VA 24340		
(f.4) Bonnie S. Stanford 1165 Geeeps Trail Road King, NC 27021	0.509 acres 1/56 of 28.50 acres	0.0241%
(g) Billy Gene Stanford Heirs, Devisees, Successors, or Assigns <i>(Documentation Pending)</i>	2.036 acres 1/14 of 28.50 acres	0.0962%
(g.1) Bennie Stanford 1215 Motor View Road Butte, MT 59701		
(h) Dorothy Mae Stanford Horn Heirs, Devisees, Successors, or Assigns		
(h.1) James Goodman 875 Matney Road Cedar Bluff, VA 24609	0.679 acres 1/42 of 28.50 acres	0.0321%
(h.2) Melissa Houchins PO Box 1057 Cedar Bluff, VA 24609	0.679 acres 1/42 of 28.50 acres	0.0321%
(h.3) Gary Horn, Jr. 1784 Myers Road, Lot 3 Sevierville, TN 37862	0.679 acres 1/42 of 28.50 acres	0.0321%
(2) Alta Stanford Heirs, Devisees, Successors, or Assigns <i>(Documentation Pending)</i>	14.250 acres 1/2 of 28.50 acres	0.6736%
<b><u>Tract #73 - 39.25 Acres</u></b>		
Caroline Cole Gregory Heirs, Devisees, Successors, or Assigns <i>100 Acre Tract</i>	39.25 acres	1.8555%

**Exhibit B**  
**VS16 - Revised**  
**Docket #VGOB 21-0420-4237-01**  
**List of all Owners/Claimants**  
**(2115.38 Acre Unit)**

	Acres in Unit	Interest in Unit
<b>(1) Caroline Cole Heirs, Devisees, Successors or Assigns</b>		
<b>(a) Hassell Cole</b> <span style="float: right;"><i>Interest sold to Thelma Parks thru creditor's suit (DB 161, PG 326)</i></span>		
<b>(a.1) Thelma Parks</b> <span style="float: right;"><i>Conveyed interest to Edith Street &amp; Marion Combs (DB161, PG 366)</i></span>		
(a.1.1) Edith G. Street * PO Box 459 Abingdon, VA 24212	2.181 acres 1/18 of 39.25 acres	0.1031%
<b>(a.1.2) Marion S. Combs Heirs, Devisees, Successors or Assigns</b>		
(a.1.2.1) F.H. Combs II Testamentary Trust* c/o Amy and/or Eric Combs, Trustees P.O. Box 841 Tazewell, VA 24651	0.727 acres 1/54 of 39.25 acres	0.0344%
(a.1.2.2) Martha E. Combs Trust* PO Box 1404 Abingdon, VA 24121	0.727 acres 1/54 of 39.25 acres	0.0344%
(a.1.2.3) CIPL LP * c/o John C. Irvin 4710 Hunterwood Circle Richmond, TX 77406	0.727 acres 1/54 of 39.25 acres	0.0344%
<b>(a.2) Buchanan Mining Company LLC - P3 Seam Only ***</b> PO Drawer L Oakwood, VA 24631	4.3611 acres 1/9 of 39.25 acres	0.2062%
<i>*** NOTE: CNX Gas Company conveyed its Royalty Interest in the CBM Only to Edith Street, John Irvin, Carol Irvin, Martha Combs and The Frederick H. Combs II Testamentary Trust by deed dated 3/07/08 (Inst#080001170).</i>		
<b>(b) Kermit F. &amp; Mona McNeil Cole Heirs, Devisees, Successors or Assigns</b>		
(b.1) Nancy J. Cole PO Box 2075 Beckley, WV 25802	2.181 acres 1/18 of 39.25 acres	0.1031%
<b>(b.2) Shirley Fuqua</b> <span style="float: right;"><i>(Deceased - no heirs - interest went to Nancy Cole)</i></span>		
(b.2.1) Nancy J. Cole PO Box 2075 Beckley, WV 25802	2.181 acres 1/18 of 39.25 acres	0.1031%
<b>(c) Trula Burress Heirs, Devisees, Successors or Assigns</b>		
(c.1) James W. Burress 22638 Aven Lane Abingdon, VA 24211	2.181 acres 1/18 of 39.25 acres	0.1031%
(c.2) Margaret M. Davis PO Box 10 Richlands, VA 24641	2.181 acres 1/18 of 39.25 acres	0.1031%
<b>(d) Leonard P. Cole</b> <span style="float: right;"><i>Conveyed by deed dated 6/14/1972 to B.W. &amp; Lena McDonald (DB 207 PG 254)</i></span>		
<b>(d.1) B.W. McDonald</b> <span style="float: right;"><i>Conveyed interest 4/20/1985 to Lena McDonald (DB 321 PG 236)</i></span>		
<b>(d.2) Lena McDonald Heirs, Devisees, Successors or Assigns</b>		
(d.2.1) Byrd McDonald 6224 SE Main Street Portland, OR 97125	0.872 acres 1/45 of 39.25 acres	0.0412%
(d.2.2) Tamala McDonald Pelphrey 10809 Meeting St Prospect, KY 40059	0.872 acres 1/45 of 39.25 acres	0.0412%

**Exhibit B**  
**VS16 - Revised**  
**Docket #VGOB 21-0420-4237-01**  
**List of all Owners/Claimants**  
**(2115.38 Acre Unit)**

	Acres in Unit	Interest in Unit
(d.2.3) Gregory B. McDonald PO Box 727 Prestonsburg, KY 41653	0.872 acres 1/45 of 39.25 acres	0.0412%
(d.2.4) Greta McDonald Meek 177 Colvin Branch Oil Springs, KY 41238	0.872 acres 1/45 of 39.25 acres	0.0412%
(d.2.5) Timothy J. McDonald Heirs, Devisees, Successors, or Assigns	<i>Estate of Timothy J. McDonald assigns all RTI in and to the mineral royalties and future payments Instrument 240000336, dated June 14, 2023</i>	
(d.2.5.1) Empire Management, LLC 2220 Nicholasville Rd, Suite 250 Lexington, KY 40503	0.872 acres 1/45 of 39.25 acres	0.0412%
(e) Sherman & Vergie M. Cole Heirs, Devisees, Successors or Assigns		
(e.1) Mary F. Harris 4823 Basswood Drive Columbus, GA 31904	0.727 acres 1/54 of 39.25 acres	0.0344%
(e.2) Larry Dean Cole 14573 Lee Highway Bristol, VA 24202-4253	0.727 acres 1/54 of 39.25 acres	0.0344%
(e.3) Carolyn Cole Jones	<i>Conveyed by deed dated 5/20/1985 (DB 311 PG 621)</i>	
(e.4) Debbie Cole Rife, et ux	<i>Conveyed by deed dated 5/23/1985 (DB 311 PG 623)</i>	
(e.5) Leon Lonnie Cole, et ux	<i>Conveyed by deed dated 6/3/1985 (DB 316 PG 276)</i>	
(e.6) Jennings Hobart Cole, et ux	<i>Conveyed by deed dated 5/9/1985 (DB 316 PG 278)</i>	
(e.a.1) Caroline C. Keen P.O. Box 233 Whitewood, VA 24657	2.907 acres 2/27 of 39.25 acres	0.1374%
(f) Graham Cole	<i>Conveyed to Gallie Cole (DB159 PG 586)</i>	
(f.1) Gallie Cole Heirs, Devisees, Successors or Assigns		
(f.1.1) Harold G. Cole Heirs, Devisees, Successors or Assigns		
(f.1.1.1) Kimberly Willis 1011 Nature Wood Circle Kent, OH 44240	2.907 acres 2/27 of 39.25 acres	0.1374%
(f.2) Donald T. Cole Heirs, Devisees, Successors or Assigns		
(f.2.1) Donald Stephen Cole 11 Woodcreek Drive Blue Ash, OH 45241	1.454 acres 1/27 of 39.25 acres	0.0687%
(f.2.2) Kenneth Edward Cole 31957 Redtail Reserve Blvd Sorrento, FL 32776	1.454 acres 1/27 of 39.25 acres	0.0687%
(f.3) Charles F. Cole Heirs, Devisees, Successors or Assigns		
(f.3.1) Norma Cole Dotson Heirs, Devisees Successors, or Assigns		
(f.3.1.1) Sherry Cole	<i>Sherry Cole assigned 1/2 of her interest to Anthony Looney 6/25/2019, Instrument# 19-0875</i>	
(f.3.1.1.1) Sherry Cole 119 Stella Lane, Unit E Troutman, NC 28166	1.4537 acres 1/27 of 39.25 acres	0.0687%

**Exhibit B**  
**VS16 - Revised**  
**Docket #VGOB 21-0420-4237-01**  
**List of all Owners/Claimants**  
**(2115.38 Acre Unit)**

	Acres in Unit	Interest in Unit
(f.3.1.1.2) Anthony Looney 114 Sand Spur Drive Mooresville, NC 28117	1.4537 acres 1/27 of 39.25 acres	0.0687%
(g) Caroline C. Keen P.O. Box 233 Whitewood, VA 24657	4.361 acres 1/9 of 39.25 acres	0.2062%
(h) Nannie Garnett Cole Cooper Heirs, Devisees, Successors or Assigns		
(h.1) Hassell MacArthur Cooper, et ux		<i>Conveyed by deed dated 10/21/1981 (DB 283 PG 471)</i>
(h.2) Graham Millard Cooper, et ux		<i>Conveyed by deed dated 10/21/1981 (DB 283 PG 863)</i>
(h.3) Josh Wilson Cooper, et ux		<i>Conveyed by deed dated 11/9/1981 (DB 284 PG 113)</i>
(h.4) Thelma Murray, et vir		<i>Conveyed by deed dated 2/6/1985 to Mark Sizemore (DB 309 PG 270)</i>
(h.4.1) Mark Sizemore, et ux		<i>Conveyed by deed dated 8/14/1986 (DB 323 PG 722)</i>
(h.5) Lois Nicholson, et vir		<i>Conveyed by deed dated 8/14/1986 (DB 311 PG 725)</i>
(h.6) Betty Tristan		<i>Conveyed by deed dated 8/14/1986 (DB 323 PG 728)</i>
(h.a.1) Caroline C. Keen P.O. Box 233 Whitewood, VA 24657	2.907 acres 2/27 of 39.25 acres	0.1374%
(h.7) Thurman Cooper Heirs, Devisees, Successors or Assigns		
(h.7.1) Bruce Michael Cooper Heirs, Devisees, Successors or Assigns		
(h.7.1.1) Teena Cooper PO Box 131 North Tazewell, VA 24630	0.081 acres 1/486 of 39.25 acres	0.0038%
(h.7.2) Rita Gail Cooper PO Box 374 Richlands, VA 24641	0.081 acres 1/486 of 39.25 acres	0.0038%
(h.7.3) Thelma G. Cooper 179 Bay Road Richlands, VA 24641	0.081 acres 1/486 of 39.25 acres	0.0038%
(h.7.4) Teresa Lynn Rogers PO Box 246 Pilgrims Knob, VA 24634	0.081 acres 1/486 of 39.25 acres	0.0038%
(i.9.5) Thurman G. Cooper, Jr. Heirs, Devisees, Successors, or Assigns		
(i.9.5.1) Chastady Cooper 5120 Hale Creek Road Pilgrims Knob, VA 24634	0.081 acres 1/486 of 39.25 acres	0.0038%
(h.7.6) Terry Allen Cooper 1152 Dandelion Road Grundy, VA 24614	0.081 acres 1/486 of 39.25 acres	0.0038%
(h.8) Billy Cooper Heirs, Devisees, Successors or Assigns		
(h.8.1) Karen C. Rowe P.O. Box 781 Hanover, WV 24839	0.242 acres 1/162 of 39.25 acres	0.0115%
(h.8.2) Sharon Cooper Daniels 707 Bennington Road Cool Ridge, WV 25825	0.242 acres 1/162 of 39.25 acres	0.0115%

**Exhibit B**  
**VS16 - Revised**  
**Docket #VGOB 21-0420-4237-01**  
**List of all Owners/Claimants**  
**(2115.38 Acre Unit)**

	Acres in Unit	Interest in Unit
(h.9) Gary Cooper Heirs, Devisees, Successors or Assigns		
(h.9.1) Melanie D. Cooper 1997 Rockhouse Road Paw Paw, KY 41553	0.162 acres 1/243 of 39.25 acres	0.0076%
(h.9.2) Corey S. Cooper 4455 Old Lesters Fork Rd Grundy, VA 24614	0.162 acres 1/243 of 39.25 acres	0.0076%
(h.9.3) Byron D. Cooper P.O. Box 314 Hurley, VA 24620	0.162 acres 1/243 of 39.25 acres	0.0076%
<b><u>Tract #74 - 54.76 Acres</u></b>		
(1) Buck Jewell Resources LLC PO Box 125 Dunn Loring, VA 22027-0125	54.76 acres	2.5887%
<b><u>Tract #75 - 86.03 Acres</u></b>		
Caroline Cole Keen, et al. <i>(Caroline Cole Gregory Heirs, Devisees, Successors or Assigns)</i> <i>(164.56 Acre Tract)</i>	86.03 acres	4.0669%
(1) Caroline Cole Gregory Heirs, Devisees, Successors or Assigns		
(a) Hassel Cole (1/9)		<i>Interest conveyed to Thelma Parks by creditor's suit dated 5/2/64 (DB 161-326)</i>
(a.1) Thelma Parks		<i>Interest conveyed to Edith Street and Marion Combs by deed dated 5/7/64 (DB 161-366)</i>
(a.1.1) Edith G. Street *** P.O. Box 459 Abingdon, VA 24212	4.779 acres 1/18 of 86.03 acres	0.2259%
(a.1.2) Marion S. Combs Heirs, Devisees, Successors or Assigns (1/18) ***		
(a.1.2.1) Martha E. Combs Trust PO Box 1404 Abingdon, VA 24121	1.593 acres 1/54 of 86.03 acres	0.0753%
(a.1.2.2) Frederick H. Combs II Heirs, Devisees, Successors or Assigns		
(a.1.2.2.a) Fred H. Combs II Testamentary Trust c/o Trustee P.O. Box 841 Tazewell, VA 24651	1.593 acres 1/54 of 86.03 acres	0.0753%
(a.1.2.3) Carol Irvin		<i>Conveyed 1/54 interest to CIPL, LP (Instrument 1200026521)</i>
(a.1.2.3.1) CIPL, LP 4710 Hunterwood Circle Richmond, TX 77406	1.593 acres 1/54 of 86.03 acres	0.0753%
*** NOTE: CNX Gas Company conveyed its Royalty Interest in the CBM Only to Edith Street, John Irvin, Carol Irvin, Martha Combs and The Frederick H. Combs II Testamentary Trust by deed dated 3/07/08 (Inst#080001170).		
(a.2) Buchanan Mining Company LLC - <b>P3 Seam Only</b> *** PO Drawer L Oakwood, VA 24631	9.5589 acres 1/9 of 86.03 acres	0.4519%
*** NOTE: CNX Gas Company conveyed its Royalty Interest in the CBM Only to Edith Street, John Irvin, Carol Irvin, Martha Combs and The Frederick H. Combs II Testamentary Trust by deed dated 3/07/08 (Inst#080001170).		

**Jawbone Seam ONLY:**

**Exhibit B**  
**VS16 - Revised**  
**Docket #VGOB 21-0420-4237-01**  
**List of all Owners/Claimants**  
**(2115.38 Acre Unit)**

	Acres in Unit	Interest in Unit
(a.3) Mountaineer Metallurgical Holdings, LLC 7901 Strickland Road Raleigh, NC 27615	76.4711 acres 8/9 of 86.03 acres	3.6150%
(b) Kermit Cole Heirs, Devisees, Successors or Assigns (1/9)		
(b.1) Mona Cole, widow - <i>Deceased</i>	<i>Dower Interest of a 1/3 Life Estate</i>	
(b.2) Nancy J. Cole <i>See (b.3.1.a) below</i> P. O. Box 2075 Beckley, WV 25802	9.559 acres 1/9 of 86.03 acres	0.4519%
(b.3) Shirley Cole Fuqua Heirs, Devisees, Successors or Assigns (1/18)		
(b.3.1) Mona Cole Heirs, Devisees, Successors or Assigns	<i>No issue and her husband is deceased. Shirley Fuqua pre-deceased Mona Cole, her mother.</i>	
(b.3.1.a) Nancy J. Cole (1/18)	<i>The 1/18th interest is combined with (b.2) above.</i>	
(c) Trula Burress Heirs, Devisees, Successors or Assigns (1/9)		
(c.1) James W. Burress 22638 Aven Lane Abingdon, VA 24211	4.779 acres 1/18 of 86.03 acres	0.2259%
(c.2) Margaret M. Davis P.O. Box 10 Richlands, VA 24641	4.779 acres 1/18 of 86.03 acres	0.2259%
(d) Leonard P. Cole (1/9)		
<i>Interest conveyed to B. W. McDonald and Lena McDonald by deed dated 6/14/72 (DB 207-254)</i>		
(d.1) B. W. McDonald Heirs, Devisees, Successors or Assigns		
(d.1.1) B.W. McDonald Testamentary Trust PO Box 999 Prestonsburg, KY 41653	2.868 acres 1/30 of 86.03 acres	0.1356%
(d.2) Lena McDonald Heirs, Devisees, Successors or Assigns		
(d.2.1) Byrd McDonald 6224 SE Main Street Portland, OR 97125	1.338 acres 7/450 of 86.03 acres	0.0633%
(d.2.2) Timothy J. McDonald Heirs, Devisees, Successors, or Assigns		
<i>Estate of Timothy J. McDonald assigns all RTI in and to the mineral royalties and future payments Instrument 240000336, dated June 14, 2023</i>		
(d.2.2.1) Empire Management, LLC 2220 Nicholasville Rd, Suite 250 Lexington, KY 40503	1.338 acres 7/450 of 86.03 acres	0.0633%
(d.2.3) Tamala M. Pelphrey 10809 Meeting Street Prospect, KY 40059	1.338 acres 7/450 of 86.03 acres	0.0633%
(d.2.4) Gregory B. McDonald PO Box 727 Prestonsburg, KY 41653	1.338 acres 7/450 of 86.03 acres	0.0633%
(d.2.5) Greta McDonald Meek 177 Colvin Branch Oil Springs, KY 41238	1.338 acres 7/450 of 86.03 acres	0.0633%
(e) Sherman Cole Heirs, Devisees, Successors or Assigns (1/9)		
(e.1) Virgie Cole, widow - <i>Deceased</i>	<i>Dower Interest of a 1/3 Life Estate</i>	
(e.2) Larry Dean Cole 16927 Dismal River Rd Whitewood, VA 24657	1.593 acres 1/54 of 86.03 acres	0.0753%
(e.3) Mary F. Harris 4823 Basswood Drive Columbus, GA 31904	1.593 acres 1/54 of 86.03 acres	0.0753%

**Exhibit B**  
**VS16 - Revised**  
**Docket #VGOB 21-0420-4237-01**  
**List of all Owners/Claimants**  
**(2115.38 Acre Unit)**

	Acres in Unit	Interest in Unit
(e.4) Caroline Jones (1/54)		<i>Interest conveyed to Claude V. Keen and Caroline Keen by deed dated 5/20/85 (DB 311-621). See (e.8) below.</i>
(e.5) Debbie Cole Rife (1/54)		<i>Interest conveyed to Claude V. Keen and Caroline Keen by deed dated 5/23/85 (DB 311-623). See (e.8) below.</i>
(e.6) Leon Lonnie Cole (1/54)		<i>Interest conveyed to Claude V. Keen and Caroline Keen by deed dated 11/01/85 (DB 316-276). See (e.8) below.</i>
(e.7) Jennings Hobart Cole (1/54)		<i>Interest conveyed to Claude V. Keen and Caroline Keen by deed dated __/__/85 (DB 316-278). See (e.8) below.</i>
(e.8) Claude V. Keen and Caroline Keen		<i>Claude V. Keen D.O.D. 5/14/2012</i>
(e.8.1) Caroline Cole Keen P.O. Box 233 Whitewood, VA 24657	6.373 acres 2/27 of 86.03 acres	0.3013%
(f) Graham Cole (1/9)		<i>Interest conveyed to Gallie F. Cole by deed dated 2/7/64 (DB 159-586)</i>
(g) Gallie Cole Heirs, Devisees, Successors or Assigns (2/9)		<i>Interest inherited from Caroline Cole Gregory (1/9) plus interest conveyed from Graham Cole (1/9), see (f) above.</i>
(g.1) Alta M. Cole Heirs, Devisees, Successors or Assigns (2/9)		
(g.1.1) Harold G. Cole Heirs, Devisees, Successors or Assigns		
(g.1.1.1) Doris Jean Cole Heirs, Devisees, Successors, or Assigns		<i>By deed dated 5/23/16 and at Instr# 16-1053, The Estate of Doris Jean Cole purported to convey to Appalachian Energy Inc. all of its interest in minerals in the 164 5/9 acre tract. The conveyance may have failed to convey the interest as Kimberly Willis failed to qualify as executor.</i>
(g.1.1.1.a) Kimberly Willis 1011 Nature Wood Circle Kent, OH 44240		
(g.1.1.1.b) Appalachian Energy, Inc PO Box 2406 Abingdon, VA 24212	6.373 acres 2/27 of 86.03 acres	0.3013%
(g.1.2) Donald Theodore Cole Heirs, Devisees, Successors or Assigns (2/27)		
(g.1.2.a) Donald Stephen Cole 11 Woodcreek Drive Blue Ash, OH 45241	3.186 acres 1/27 of 86.03 acres	0.1506%
(g.1.2.b) Kenneth Edward Cole 31957 Redtail Reserve Blvd Sorrento, FL 32776	3.186 acres 1/27 of 86.03 acres	0.1506%
(g.1.3) Charles F. Cole Heirs, Devisees, Successors or Assigns		
(g.1.3.1) Norma Cole Dotson Heirs, Devisees Successors, or Assigns		
(g.1.3.1.1) Sherry Cole		<i>Sherry Cole assigned 1/2 of her interest to Anthony Looney 6/25/2019, Instrument# 19-0875</i>
(g.1.3.1.1.1) Sherry Cole 119 Stella Lane, Unit E Troutman, NC 28166	3.186 acres 1/27 of 86.03 acres	0.1506%
(g.1.3.1.1.2) Anthony Looney 114 Sand Spur Drive Mooresville, NC 28117	3.186 acres 1/27 of 86.03 acres	0.1506%
(h) Caroline Cole Keen P.O. Box 233 Whitewood, VA 24657	9.559 acres 1/9 of 86.03 acres	0.4519%
(i) Nannie Garnett Cole Cooper Heirs, Devisees, Successors or Assigns (1/9)		
(i.1) Hassell McArthur Cooper (1/81)		<i>Interest conveyed to Caroline Keen by deed dated 10/21/81 (DB 283-471) - see (i.4) below.</i>
(i.2) Graham Millard Cooper (1/81)		<i>Interest conveyed to Caroline Keen by deed dated 10/26/81 (DB 283-863) - see (i.4) below.</i>
(i.3) Josh Wilson Cooper (1/81)		<i>Interest conveyed to Caroline Keen by deed dated 11/09/81 (DB 284-113) - see (i.4) below.</i>

**Exhibit B**  
**VS16 - Revised**  
**Docket #VGOB 21-0420-4237-01**  
**List of all Owners/Claimants**  
**(2115.38 Acre Unit)**

	Acres in Unit	Interest in Unit
(i.4) Caroline Cole Keen P.O. Box 233 Whitewood, VA 24657	3.186 acres 1/27 of 86.03 acres	0.1506%
(i.5) Thelma Geraldine Murray (1/81)	<i>Interest conveyed to Mark Sizemore by quitclaim deed dated 2/6/85 (DB 309-270)</i>	
(i.5.1) Mark Sizemore, etux. & Thelma Murray	<i>Interest conveyed to Claude V. Keen and Caroline Keen by deed dated 8/14/86 (DB 323-722) - see (i.8) below</i>	
(i.6) Lois Nichalson (1/81)	<i>Interest conveyed to Claude V. Keen and Caroline Keen by deed dated 8/14/86 (DB 323-725) - see (i.8) below</i>	
(i.7) Betty Tristan (1/81)	<i>Interest conveyed to Claude V. Keen and Caroline Keen by deed dated 8/14/86 (DB 323-728) - see (i.8) below</i>	
(i.8) Claude V. Keen and Caroline Cole Keen	<i>Claude V. Keen D.O.D. 5/14/2012</i>	
(i.8.1) Caroline Cole Keen P.O. Box 233 Whitewood, VA 24657	3.186 acres 1/27 of 86.03 acres	0.1506%
(i.9) Thurman Gerald Cooper Heirs, Devisees, Successors or Assigns (1/81)		
(i.9.1) Bruce Michael Cooper Heirs, Devisees, Successors or Assigns		
(i.9.1.1) Teena Cooper P.O. Box 131 North Tazewell, VA 24630	0.177 acres 1/486 of 86.03 acres	0.0084%
(i.9.2) Rita Gail Cooper PO Box 374 Richlands, VA 24641	0.177 acres 1/486 of 86.03 acres	0.0084%
(i.9.3) Thelma G. Cooper 179 Bay Road Richlands, VA 24641	0.177 acres 1/486 of 86.03 acres	0.0084%
(i.9.4) Teresa Lynn Rogers PO Box 246 Pilgrims Knob, VA 24634	0.177 acres 1/486 of 86.03 acres	0.0084%
(i.9.5) Thurman G. Cooper, Jr. Heirs, Devisees, Successors, or Assigns		
(i.9.5.1) Chastady Cooper 5120 Hale Creek Road Pilgrims Knob, VA 24634	0.177 acres 1/486 of 86.03 acres	0.0084%
(i.9.6) Terry Allen Cooper 1152 Dandelion Road Grundy, VA 24614	0.177 acres 1/486 of 86.03 acres	0.0084%
(i.10) Billy Victor Cooper (1/81)	<i>Pre-deceased Garnett Cole Cooper (mother)</i>	
(i.10.1) Karen Cooper Rowe P.O. Box 781 Hanover, WV 24839	0.531 acres 1/162 of 86.03 acres	0.0251%
(i.10.2) Sharon Cooper Daniels 707 Bennington Road Cool Ridge, WV 25825	0.531 acres 1/162 of 86.03 acres	0.0251%
(i.11) Gary L. Cooper (1/81)	<i>Pre-deceased Garnett Cole Cooper (mother)</i>	
(i.11.1) Melanie D. Cooper 1997 Rockhouse Road Paw Paw, KY 41553	0.354 acres 1/243 of 86.03 acres	0.0167%
(i.11.2) Corey S. Cooper 4455 Old Lesters Fork Road Grundy, VA 24614	0.354 acres 1/243 of 86.03 acres	0.0167%
(i.11.3) Byron D. Cooper P.O. Box 314 Hurley, VA 24620	0.354 acres 1/243 of 86.03 acres	0.0167%

**Exhibit B**  
**VS16 - Revised**  
**Docket #VGOB 21-0420-4237-01**  
**List of all Owners/Claimants**  
**(2115.38 Acre Unit)**

	Acres in Unit	Interest in Unit
<b><u>Tract #76 - 42.00 Acres</u></b>		
(1) Peggy W. Cole PO Box 5 Ceres, VA 24318	42.00 acres	1.9855%
<b><u>Tract #77 - 3.91 Acres</u></b>		
<i>All coal except coal below 800 feet</i>		
(1) Norfolk Southern Railway Company Real Estate Dept. - Attn: Ann Powell 650 West Peachtree Street; Box 22 Atlanta, GA 30309	3.91 acres	0.1848%
<i>All coal below 800 feet</i>		
Caroline Cole Keen, et al. <i>(Caroline Cole Gregory Heirs, Devisees, Successors or Assigns)</i> <i>(164.56 Acre Tract)</i>	3.91 acres	0.1848%
(1) Caroline Cole Gregory Heirs, Devisees, Successors or Assigns		
(a) Hassel Cole (1/9)		<i>Interest conveyed to Thelma Parks by creditor's suit dated 5/2/64 (DB 161-326)</i>
(a.1) Thelma Parks		<i>Interest conveyed to Edith Street and Marion Combs by deed dated 5/7/64 (DB 161-366)</i>
(a.1.1) Edith G. Street *** P.O. Box 459 Abingdon, VA 24212	0.217 acres 1/18 of 3.91 acres	0.0103%
(a.1.2) Marion S. Combs Heirs, Devisees, Successors or Assigns (1/18) ***		
(a.1.2.1) Martha E. Combs Trust PO Box 1404 Abingdon, VA 24121	0.072 acres 1/54 of 3.91 acres	0.0034%
(a.1.2.2) Frederick H. Combs II Heirs, Devisees, Successors or Assigns		
(a.1.2.2.a) Fred H. Combs II Testamentary Trust c/o Trustee P.O. Box 841 Tazewell, VA 24651	0.072 acres 1/54 of 3.91 acres	0.0034%
(a.1.2.3) Carol Irvin		<i>Conveyed 1/54 interest to CIPL, LP (Instrument 1200026521)</i>
(a.1.2.3.1) CIPL, LP 4710 Hunterwood Circle Richmond, TX 77406	0.072 acres 1/54 of 3.91 acres	0.0034%
*** NOTE: CNX Gas Company conveyed its Royalty Interest in the CBM Only to Edith Street, John Irvin, Carol Irvin, Martha Combs and The Frederick H. Combs II Testamentary Trust by deed dated 3/07/08 (Inst#080001170).		
(a.2) Buchanan Mining Company LLC - <b>P3 Seam Only</b> *** PO Drawer L Oakwood, VA 24631	0.4344 acres 1/9 of 3.91 acres	0.0205%
*** NOTE: CNX Gas Company conveyed its Royalty Interest in the CBM Only to Edith Street, John Irvin, Carol Irvin, Martha Combs and The Frederick H. Combs II Testamentary Trust by deed dated 3/07/08 (Inst#080001170).		
<b><i>Jawbone Seam ONLY:</i></b>		
(a.3) Mountaineer Metallurgical Holdings, LLC 7901 Strickland Road Raleigh, NC 27615	3.4756 acres 8/9 of 3.91 acres	0.1643%
(b) Kermit Cole Heirs, Devisees, Successors or Assigns (1/9)		
(b.1) Mona Cole, widow - <i>Deceased</i>		<i>Dower Interest of a 1/3 Life Estate</i>

**Exhibit B**  
**VS16 - Revised**  
**Docket #VGOB 21-0420-4237-01**  
**List of all Owners/Claimants**  
**(2115.38 Acre Unit)**

	Acres in Unit	Interest in Unit
(b.2) Nancy J. Cole <i>See (b.3.1.a) below</i> P. O. Box 2075 Beckley, WV 25802	0.434 acres 1/9 of 3.91 acres	0.0205%
(b.3) Shirley Cole Fuqua Heirs, Devisees, Successors or Assigns (1/18)		<i>No issue and her husband is deceased. Shirley Fuqua pre-deceased Mona Cole, her mother.</i>
(b.3.1) Mona Cole Heirs, Devisees, Successors or Assigns		
(b.3.1.a) Nancy J. Cole (1/18)		<i>The 1/18th interest is combined with (b.2) above.</i>
(c) Trula Burress Heirs, Devisees, Successors or Assigns (1/9)		
(c.1) James W. Burress 22638 Aven Lane Abingdon, VA 24211	0.217 acres 1/18 of 3.91 acres	0.0103%
(c.2) Margaret M. Davis P.O. Box 10 Richlands, VA 24641	0.217 acres 1/18 of 3.91 acres	0.0103%
(d) Leonard P. Cole (1/9)		<i>Interest conveyed to B. W. McDonald and Lena McDonald by deed dated 6/14/72 (DB 207-254)</i>
(d.1) B. W. McDonald Heirs, Devisees, Successors or Assigns		
(d.1.1) B.W. McDonald Testamentary Trust PO Box 999 Prestonsburg, KY 41653	0.130 acres 1/30 of 3.91 acres	0.0062%
(d.2) Lena McDonald Heirs, Devisees, Successors or Assigns		
(d.2.1) Byrd McDonald 6224 SE Main Street Portland, OR 97125	0.061 acres 7/450 of 3.91 acres	0.0029%
(d.2.2) Timothy J. McDonald Heirs, Devisees, Successors, or Assigns		<i>Estate of Timothy J. McDonald assigns all RTI in and to the mineral royalties and future payments Instrument 240000336, dated June 14, 2023</i>
(d.2.2.1) Empire Management, LLC 2220 Nicholasville Rd, Suite 250 Lexington, KY 40503	0.061 acres 7/450 of 3.91 acres	0.0029%
(d.2.3) Tamala M. Pelphrey 10809 Meeting Street Prospect, KY 40059	0.061 acres 7/450 of 3.91 acres	0.0029%
(d.2.4) Gregory B. McDonald PO Box 727 Prestonsburg, KY 41653	0.061 acres 7/450 of 3.91 acres	0.0029%
(d.2.5) Greta McDonald Meek 177 Colvin Branch Oil Springs, KY 41238	0.061 acres 7/450 of 3.91 acres	0.0029%
(e) Sherman Cole Heirs, Devisees, Successors or Assigns (1/9)		
(e.1) Virgie Cole, widow - <i>Deceased</i>		<i>Dower Interest of a 1/3 Life Estate</i>
(e.2) Larry Dean Cole 16927 Dismal River Rd Whitewood, VA 24657	0.072 acres 1/54 of 3.91 acres	0.0034%
(e.3) Mary F. Harris 4823 Basswood Drive Columbus, GA 31904	0.072 acres 1/54 of 3.91 acres	0.0034%
(e.4) Caroline Jones (1/54)		<i>Interest conveyed to Claude V. Keen and Caroline Keen by deed dated 5/20/85 (DB 311-621). See (e.8) below.</i>
(e.5) Debbie Cole Rife (1/54)		<i>Interest conveyed to Claude V. Keen and Caroline Keen by deed dated 5/23/85 (DB 311-623). See (e.8) below.</i>
(e.6) Leon Lonnie Cole (1/54)		<i>Interest conveyed to Claude V. Keen and Caroline Keen by deed dated 11/01/85 (DB 316-276). See (e.8) below.</i>
(e.7) Jennings Hobart Cole (1/54)		<i>Interest conveyed to Claude V. Keen and Caroline Keen by deed dated __/__/85 (DB 316-278). See (e.8) below.</i>

**Exhibit B**  
**VS16 - Revised**  
**Docket #VGOB 21-0420-4237-01**  
**List of all Owners/Claimants**  
**(2115.38 Acre Unit)**

	Acres in Unit	Interest in Unit
(e.8) Claude V. Keen and Caroline Keen	<i>Claude V. Keen D.O.D. 5/14/2012</i>	
(e.8.1) Caroline Cole Keen P.O. Box 233 Whitewood, VA 24657	0.290 acres 2/27 of 3.91 acres	0.0137%
(f) Graham Cole (1/9)	<i>Interest conveyed to Gallie F. Cole by deed dated 2/7/64 (DB 159-586)</i>	
(g) Gallie Cole Heirs, Devisees, Successors or Assigns (2/9)	<i>Interest inherited from Caroline Cole Gregory (1/9) plus interest conveyed from Graham Cole (1/9), see (f) above.</i>	
(g.1) Alta M. Cole Heirs, Devisees, Successors or Assigns (2/9)		
(g.1.1) Harold G. Cole Heirs, Devisees, Successors or Assigns		
(g.1.1.1) Doris Jean Cole Heirs, Devisees, Successors, or Assigns	<i>By deed dated 5/23/16 and at Instr# 16-1053, The Estate of Doris Jean Cole purported to convey to Appalachian Energy Inc. all of its interest in minerals in the 164 5/9 acre tract. The conveyance may have failed to convey the interest as Kimberly Willis failed to qualify as executor.</i>	
(g.1.1.1.a) Kimberly Willis 1011 Nature Wood Circle Kent, OH 44240		
(g.1.1.1.b) Appalachian Energy, Inc PO Box 2406 Abingdon, VA 24212	0.290 acres 2/27 of 3.91 acres	0.0137%
(g.1.2) Donald Theodore Cole Heirs, Devisees, Successors or Assigns (2/27)		
(g.1.2.a) Donald Stephen Cole 11 Woodcreek Drive Blue Ash, OH 45241	0.145 acres 1/27 of 3.91 acres	0.0068%
(g.1.2.b) Kenneth Edward Cole 31957 Redtail Reserve Blvd Sorrento, FL 32776	0.145 acres 1/27 of 3.91 acres	0.0068%
(g.1.3) Charles F. Cole Heirs, Devisees, Successors or Assigns		
(g.1.3.1) Norma Cole Dotson Heirs, Devisees Successors, or Assigns		
(g.1.3.1.1) Sherry Cole	<i>Sherry Cole assigned 1/2 of her interest to Anthony Looney 6/25/2019, Instrument# 19-0875</i>	
(g.1.3.1.1.1) Sherry Cole 119 Stella Lane, Unit E Troutman, NC 28166	0.145 acres 1/27 of 3.91 acres	0.0068%
(g.1.3.1.1.2) Anthony Looney 114 Sand Spur Drive Mooresville, NC 28117	0.145 acres 1/27 of 3.91 acres	0.0068%
(h) Caroline Cole Keen P.O. Box 233 Whitewood, VA 24657	0.434 acres 1/9 of 3.91 acres	0.0205%
(i) Nannie Garnett Cole Cooper Heirs, Devisees, Successors or Assigns (1/9)		
(i.1) Hassell McArthur Cooper (1/81)	<i>Interest conveyed to Caroline Keen by deed dated 10/21/81 (DB 283-471) - see (i.4) below.</i>	
(i.2) Graham Millard Cooper (1/81)	<i>Interest conveyed to Caroline Keen by deed dated 10/26/81 (DB 283-863) - see (i.4) below.</i>	
(i.3) Josh Wilson Cooper (1/81)	<i>Interest conveyed to Caroline Keen by deed dated 11/09/81 (DB 284-113) - see (i.4) below.</i>	
(i.4) Caroline Cole Keen P.O. Box 233 Whitewood, VA 24657	0.145 acres 1/27 of 3.91 acres	0.0068%
(i.5) Thelma Geraldine Murray (1/81)	<i>Interest conveyed to Mark Sizemore by quitclaim deed dated 2/6/85 (DB 309-270)</i>	
(i.5.1) Mark Sizemore, etux. & Thelma Murray	<i>Interest conveyed to Claude V. Keen and Caroline Keen by deed dated 8/14/86 (DB 323-722) - see (i.8) below</i>	

**Exhibit B**  
**VS16 - Revised**  
**Docket #VGOB 21-0420-4237-01**  
**List of all Owners/Claimants**  
**(2115.38 Acre Unit)**

	Acres in Unit	Interest in Unit
(i.6) Lois Nichalson (1/81)	<i>Interest conveyed to Claude V. Keen and Caroline Keen by deed dated 8/14/86 (DB 323-725) - see (i.8) below</i>	
(i.7) Betty Tristan (1/81)	<i>Interest conveyed to Claude V. Keen and Caroline Keen by deed dated 8/14/86 (DB 323-728) - see (i.8) below</i>	
(i.8) Claude V. Keen and Caroline Cole Keen	<i>Claude V. Keen D.O.D. 5/14/2012</i>	
(i.8.1) Caroline Cole Keen P.O. Box 233 Whitewood, VA 24657	0.145 acres 1/27 of 3.91 acres	0.0068%
(i.9) Thurman Gerald Cooper Heirs, Devisees, Successors or Assigns (1/81)		
(i.9.1) Bruce Michael Cooper Heirs, Devisees, Successors or Assigns		
(i.9.1.1) Teena Cooper P.O. Box 131 North Tazewell, VA 24630	0.008 acres 1/486 of 3.91 acres	0.0004%
(i.9.2) Rita Gail Cooper PO Box 374 Richlands, VA 24641	0.008 acres 1/486 of 3.91 acres	0.0004%
(i.9.3) Thelma G. Cooper 179 Bay Road Richlands, VA 24641	0.008 acres 1/486 of 3.91 acres	0.0004%
(i.9.4) Teresa Lynn Rogers PO Box 246 Pilgrims Knob, VA 24634	0.008 acres 1/486 of 3.91 acres	0.0004%
(i.9.5) Thurman G. Cooper, Jr. Heirs, Devisees, Successors, or Assigns		
(i.9.5.1) Chastady Cooper 5120 Hale Creek Road Pilgrims Knob, VA 24634	0.008 acres 1/486 of 3.91 acres	0.0004%
(i.9.6) Terry Allen Cooper 1152 Dandelion Road Grundy, VA 24614	0.008 acres 1/486 of 3.91 acres	0.0004%
(i.10) Billy Victor Cooper (1/81)	<i>Pre-deceased Garnett Cole Cooper (mother)</i>	
(i.10.1) Karen Cooper Rowe P.O. Box 781 Hanover, WV 24839	0.024 acres 1/162 of 3.91 acres	0.0011%
(i.10.2) Sharon Cooper Daniels 707 Bennington Road Cool Ridge, WV 25825	0.024 acres 1/162 of 3.91 acres	0.0011%
(i.11) Gary L. Cooper (1/81)	<i>Pre-deceased Garnett Cole Cooper (mother)</i>	
(i.11.1) Melanie D. Cooper 1997 Rockhouse Road Paw Paw, KY 41553	0.016 acres 1/243 of 3.91 acres	0.0008%
(i.11.2) Corey S. Cooper 4455 Old Lesters Fork Road Grundy, VA 24614	0.016 acres 1/243 of 3.91 acres	0.0008%
(i.11.3) Byron D. Cooper P.O. Box 314 Hurley, VA 24620	0.016 acres 1/243 of 3.91 acres	0.0008%
<b><u>Tract #78 - 9.95 Acres</u></b>		
(1) Buchanan Mining Company LLC PO Drawer L Oakwood, VA 24631	9.95 acres	0.4704%

Exhibit B  
 VS16 - Revised  
 Docket #VGOB 21-0420-4237-01  
 List of all Owners/Claimants  
 (2115.38 Acre Unit)

	Acres in Unit	Interest in Unit
<b><u>Tract #79 - 1.13 Acres</u></b>		
<i>All coal except coal below 800 feet</i>		
(1) Norfolk Southern Railway Company Real Estate Dept. - Attn: Ann Powell 650 West Peachtree Street; Box 22 Atlanta, GA 30309	1.13 acres	0.0534%
<i>Coal below 800 feet</i>		
(1) Buchanan Mining Company LLC PO Drawer L Oakwood, VA 24631	1.92 acres	0.0908%
<b><u>Tract #80 - Transferred to BUC1SGU7</u></b>		
<b><u>Tract #81 - Transferred to BUC1SGU7</u></b>		
<b><u>Tract #82 - Transferred to BUC1SGU7</u></b>		
<b><u>Tract #83 - 1.26 Acres</u></b>		
<i>All Coal except Jawbone Seam</i>		
(1) Nancy J. Cole PO Box 2075 Beckley, WV 25802	1.26 acres	0.0596%
<i>Jawbone Seam of Coal</i>		
(1) Mountaineer Metallurgical Holdings, LLC 7901 Strickland Road Raleigh, NC 27615	1.26 acres	0.0596%
<b><u>Tract #84A - 0.32Acres</u></b>		
(1) Adria Kilbreath, et al	0.32 acres	0.0151%
(a) Adria Jewell Cole Kilbreath 5113 Forest Hill Avenue Richmond, VA 23225	0.160 acres 1/2 of 0.18 acres	0.0076%
(b) Amanda Lee Shepley 16531 Binley Road Midlothian, VA 23112	0.160 acres 1/2 of 0.18 acres	0.0076%
<b><u>Tract #84B - 1.37 Acres</u></b>		
(1) Loggy Bottom Pentecostal Holiness Church PO Box 153 Pilgrims Knob, VA 24634	1.37 acres	0.0648%
<b><u>Tract #85 - 0.68 Acres</u></b>		
(1) Buchanan Mining Company LLC PO Drawer L Oakwood, VA 24631	0.68 acres	0.0321%
<b><u>Tract #86 - 0.61 Acres</u></b>		
(1) Buchanan Mining Company LLC PO Drawer L Oakwood, VA 24631	0.61 acres	0.0288%
<b><u>Tract #87 - 8.72 Acres</u></b>		
(1) Buchanan Mining Company LLC PO Drawer L Oakwood, VA 24631	8.72 acres	0.4122%

Exhibit B  
 VS16 - Revised  
 Docket #VGOB 21-0420-4237-01  
 List of all Owners/Claimants  
 (2115.38 Acre Unit)

	Acres in Unit	Interest in Unit
<b><u>Tract # 88 - 34.50 Acres</u></b>		
<i>All Coal except Jawbone Seam of coal</i>		
(1) Buck Jewell Resources LLC PO Box 125 Dunn Loring, VA 22027	34.50 acres	1.6309%
<i>Jawbone Seam of coal</i>		
(1) Mountaineer Metallurgical Holdings, LLC 7901 Strickland Road Raleigh, NC 27615	34.50 acres	1.6309%
<b><u>Tract #89 - 58.49 Acres</u></b>		
(1) Buchanan Mining Company LLC , et al. <i>(Big Vein - 340.34 Acre Tract)</i>	58.49 acres	2.7650%
(a) Yukon Pocahontas Coal Company*** P.O. Box 187 Tazewell, VA 24651	29.25 acres 1/2 of 58.49 acres	1.3825%
(b) Buchanan Coal Company*** P.O. Box 187 Tazewell, VA 24651	6.50 acres 1/9 of 58.49 acres	0.3072%
(c) Sayers-Pocahontas Coal Company*** P.O. Box 187 Tazewell, VA 24651	3.25 acres 1/18 of 58.49 acres	0.1536%
<i>*** address for all correspondence:</i>		
c/o Sayers F. Harman III 333 Vanderbilt Road Asheville, NC 28803		
(d) Buchanan Mining Company LLC PO Drawer L Oakwood, VA 24631	19.50 acres 1/3 of 58.49 acres	0.9217%
<b><u>Tract #90 - Transferred to BUC1SGU7</u></b>		
<b>II. OIL &amp; GAS OWNERSHIP</b>		
<b><u>Tract #1 - 13.43Acres</u></b>		
(1) Betty Jean Bishop, et al. <i>(aka John &amp; Mary McNeil Heirs 750.00 acre tract)</i>	13.43 acres	0.6349%
(a) Stella McNeil Carson Heirs, Deviseses, Successors or Assigns		
(a.1) Betty Jean Bishop 420 Andover Place Kingsport, TN 37663-3090	4.477 acres 1/3 of 13.43 acres	0.2116%
(b) Virgie Clifton Heirs, Deviseses, Successors or Assigns	<i>Conveyed by Deed of Gift</i>	
(b.1) John W. Clifton Heirs, Deviseses, Successors or Assigns		
(b.1.1) John W. Clifton, II		
(b.1.1.1) Daris M. Clifton Whitewood, LLC c/o Martin K. Alloy 11710 Plaza America Drive, Suite 1100 Reston, VA 20190	0.560 acres 1/24 of 13.43 acres	0.0265%
(b.1.2) Mary C. Mumpower 14554 Highlands Trail Bristol, VA 24202	0.560 acres 1/24 of 13.43 acres	0.0265%

**Exhibit B**  
**VS16 - Revised**  
**Docket #VGOB 21-0420-4237-01**  
**List of all Owners/Claimants**  
**(2115.38 Acre Unit)**

	Acres in Unit	Interest in Unit
(b.2) Judy Taylor 20223 Vances Mill Road Abingdon, VA 24211	1.119 acres 1/12 of 13.43 acres	0.0529%
(b.3) Kyle Clifton 7319 Craftown Road Fairfax Station, VA 22039	1.119 acres 1/12 of 13.43 acres	0.0529%
(b.4) Daris M. Clifton Whitewood, LLC c/o Martin K. Alloy 11710 Plaza America Drive, Suite 1100 Reston, VA 20190	1.119 acres 1/12 of 13.43 acres	0.0529%
(c) Macie Salyers Heirs, Deviseses, Successors or Assigns		
(c.1) Betty J. Bishop 420 Andover Place Kingsport, TN 37663	0.895 acres 1/15 of 13.43 acres	0.0423%
(c.2) Johnny M. Salyers Heirs, Deviseses, Successors, or Assigns	0.895 acres 1/15 of 13.43 acres	0.0423%
(c.2.1) Jenny Lee Salyers P.O. Box 474 Duffield, VA 24244-0474		
(c.3) Don R. Salyers 1402 Whitley Drive Kingsport, TN 37660	0.895 acres 1/15 of 13.43 acres	0.0423%
(c.4) James E. Salyers 491 New Summerville Road Kingsport, TN 37663	0.895 acres 1/15 of 13.43 acres	0.0423%
(c.5) Wanda Lawson 210 Whitaker Road Jonesborough, TN 37659	0.895 acres 1/15 of 13.43 acres	0.0423%
<b><u>Tract #2 - 0.73 Acres</u></b>		
(1) County of Buchanan Virginia PO Box 1056 Grundy, VA 24614	0.73 acres	0.0345%
Notices and Correspondence: County of Buchanan Virginia Attn: Robert Craig Horn - County Administrator PO Box 1056 Grundy, VA 24614		
<b><u>Tract #3 - 0.63 Acres</u></b>		
(1) County of Buchanan Virginia PO Box 1056 Grundy, VA 24614	0.63 acres	0.0298%
Notices and Correspondence: County of Buchanan Virginia Attn: Robert Craig Horn - County Administrator PO Box 1056 Grundy, VA 24614		
<b><u>Tract #4 - 9.99 Acres</u></b>		
(1) Wanda E. White, et al	9.99 acres	0.4723%
(a) Robert Harvey White Heirs, Deviseses, Successors or Assigns		

**Exhibit B**  
**VS16 - Revised**  
**Docket #VGOB 21-0420-4237-01**  
**List of all Owners/Claimants**  
**(2115.38 Acre Unit)**

	Acres in Unit	Interest in Unit
(a.1) Wanda E. White 4180 Berkely Place Roanoke, VA 24018	4.995 acres 1/2 of 9.99 acres	0.2361%
(b) Nina E. Keene Heirs, Devisees, Successors, or Assigns		
(b.1) Leonard Keene 1219 Thru Drive Pounding Mill, VA 24637	4.995 acres 1/2 of 9.99 acres	0.2361%
<b><u>Tract #5 - 5.13 Acres</u></b>		
(1) Ralph H. Cox, et ux. Heirs, Devisees, Successors or Assigns (89.12 acre tract)		
(a) Alta Cox Heirs, Devisees, Successors, or Assigns		
(a.1) Alta Yates Cox Estate c/o Tom Pruitt PO Box 1080 Grundy, VA 24614	5.13 acres	0.2425%
<b><u>Tract #6 - 7.98 Acres</u></b>		
(1) Nancy Jane Cole PO Box 2075 Beckley, WV 25802	7.98 acres	0.3772%
<b><u>Tract #7 - 10.64 Acres</u></b>		
(1) Bucky McConnell, et al	10.64 acres	0.5030%
(a) Artemus B. Jewell, Jr. P.O. Box 117 Columbia Falls, ME 04623	2.660 acres 1/4 of 10.64 acres	0.1257%
(b) Bucky McConnell PO Box 582 Pounding Mill, VA 24637	2.660 acres 1/4 of 10.64 acres	0.1257%
(c) Nancy J. Lowe PO Box 277 Pounding Mill, VA 24637	2.660 acres 1/4 of 10.64 acres	0.1257%
(d) Polly Anne Jewell Heirs, Devisees, Successors, or Assigns		
(d.1) Cyrus Bernard Nasserri 7614 Shreve Road Falls Church, VA 22043	2.660 acres 1/4 of 10.64 acres	0.1257%
<b><u>Tract #8A - 857.53 Acres</u></b>		
(1) Tazewell Coal & Gas Company LLC PO Box 675 Tazewell, VA 24651	857.53 acres	40.5379%
<b><u>Tract #8B - 86.48 Acres</u></b>		
(1) Tazewell Coal & Gas Company LLC PO Box 675 Tazewell, VA 24651	86.48 acres**	4.0882%
<b>** NOTE: Retained acres under Appalachian Energy lease of Oil &amp; Gas.</b>		
<b><u>Tract #8C - 28.23 Acres</u></b>		
(1) Tazewell Coal & Gas Company LLC PO Box 675 Tazewell, VA 24651	28.23 acres**	1.3345%
<b>** NOTE: Retained acres under Appalachian Energy lease of Oil &amp; Gas.</b>		

Exhibit B  
 VS16 - Revised  
 Docket #VGOB 21-0420-4237-01  
 List of all Owners/Claimants  
 (2115.38 Acre Unit)

	Acres in Unit	Interest in Unit
<b><u>Tract #9 - 11.51 Acres</u></b>		
(1) CL Ritter Lands LLC PO Box 514 Huntington, WV 25710	11.51 acres	0.5441%
<b><u>Tract #10 - Transferred to BUC1SGU7</u></b>		
<b><u>Tract #11 - Transferred to BUC1SGU7</u></b>		
<b><u>Tract #12 - Transferred to BUC1SGU7</u></b>		
<b><u>Tract #13 - Transferred to BUC1SGU7</u></b>		
<b><u>Tract #14 - Transferred to BUC1SGU7</u></b>		
<b><u>Tract #15 - Transferred to BUC1SGU7</u></b>		
<b><u>Tract #16 - Transferred to BUC1SGU7</u></b>		
<b><u>Tract #17 - Transferred to BUC1SGU7</u></b>		
<b><u>Tract #18 - Transferred to BUC1SGU7</u></b>		
<b><u>Tract #19 - Transferred to BUC1SGU7</u></b>		
<b><u>Tract #20 - Transferred to BUC1SGU7</u></b>		
<b><u>Tract #21 - 4.83 Acres</u></b>		
(1) Buchanan Mining Company LLC , et al. (Big Vein Tract 32 - 442.57 Acre Tract)	4.83 acres	0.2283%
(a) Yukon Pocahontas Coal Company*** P.O. Box 187 Tazewell, VA 24651	2.415 acres 1/2 of 4.83 acres	0.1142%
(b) Buchanan Coal Company*** P.O. Box 187 Tazewell, VA 24651	0.537 acres 1/9 of 4.83 acres	0.0254%
(c) Sayers-Pocahontas Coal Company*** P.O. Box 187 Tazewell, VA 24651	0.268 acres 1/18 of 4.83 acres	0.0127%
<b>*** address for all correspondence:</b>		
c/o Sayers F. Harman III 333 Vanderbilt Road Asheville, NC 28803		
(d) Weyerhaeuser NR Company PO Box 101700 Atlanta, GA 30392	1.610 acres 1/3 of 4.83 acres	0.0761%
<b><u>Tract #22 - Transferred to BUC1SGU7</u></b>		
<b><u>Tract #23 - Transferred to BUC1SGU7</u></b>		
<b><u>Tract #24 - Transferred to BUC1SGU7</u></b>		
<b><u>Tract #25 - 0.18 Acres</u></b>		
(1) Norfolk Southern Railway Company Real Estate Dept. - Attn: Ann Powell 650 West Peachtree St; Box 22 Atlanta, GA 30309	0.18 acres	0.0085%

Exhibit B  
 VS16 - Revised  
 Docket #VGOB 21-0420-4237-01  
 List of all Owners/Claimants  
 (2115.38 Acre Unit)

	Acres in Unit	Interest in Unit
<b><u>Tract #26 - 0.08 Acres</u></b>		
(1) Cole Cemetery E.J. Compton, et al - Trustees (1895 Deed) <i>current trustees unknown</i>	0.08 acres	0.0038%
<b><u>Tract #27 - 0.08 Acres</u></b>		
(1) Buck Jewell Resources LLC PO Box 125 Dunn Loring, VA 22027-0125	0.08 acres	0.0038%
<b><u>Tract #28 - Transferred to BUC1SGU7</u></b>		
<b><u>Tract #29 - Transferred to BUC1SGU7</u></b>		
<b><u>Tract #30 - 0.34 Acres</u></b>		
(1) Roger L. Sanders PO Box 82 Pilgrims Knob, VA 24634	0.34 acres	0.0161%
<b><u>Tract #31 - 0.34 Acres</u></b>		
(1) W.B. Day Heirs, et al	0.34 acres	0.0161%
(a) William Belvie Day Heirs, Devisees, Successors, or Assigns <i>(Documentation Pending)</i>	0.1700 acres 1/2 of 0.34 acres	0.0080%
(a.1) Josephine Crutchfield Day Truett		<i>Life Estate extinguished at death</i>
(a.2) Narshel Deannes Day Heirs, Devisees, Successors, or Assigns <i>(Documentation Pending)</i>		
(a.2.1) Doraleen R. Day 12281 S 3600 W Riverton, UT 84065		
(a.3) Marvin Day 2841 Rimrock Road Moab, UT 84532		
(a.4) Melvin Day 581 Mountain View Drive Moab, UT 84532		
(a.5) Randy Day 755 N Main Street Moab, UT 84532		
(a.6) Franklin Belvie Sims Heirs, Devisees, Successors, or Assigns		
(a.6.1) Franklin Rance Sims 10715 Helendale Avenue Tujunga, CA 91042		
(a.6.2) Edward Glenn Sims 10715 Helendale Avenue Tujunga, CA 91042		
(a.6.3) Carri Sims Fields 8627 Le Berthon Street Sunland, CA 91040		
(b) Martha Lee Day Sims Heirs, Devisees, Successors, or Assigns <i>(Documentation Pending)</i>	0.1700 acres 1/2 of 0.34 acres	0.0080%
(b.1) Franklin Belvie Sims Heirs, Devisees, Successors, or Assigns		

Exhibit B  
 VS16 - Revised  
 Docket #VGOB 21-0420-4237-01  
 List of all Owners/Claimants  
 (2115.38 Acre Unit)

	Acres in Unit	Interest in Unit
(b.1.1) Franklin Rance Sims 10715 Helendale Avenue Tujunga, CA 91042		
(b.1.2) Edward Glenn Sims 10715 Helendale Avenue Tujunga, CA 91042		
(b.1.3) Carri Sims Fields 8627 Le Berthon Street Sunland, CA 91040		
<b><u>Tract #32 - 0.34 Acres</u></b>		
(1) Roger L. Sanders PO Box 82 Pilgrims Knob, VA 24634	0.34 acres	0.0161%
<b><u>Tract #33 - 0.14 Acres</u></b>		
(1) Roger L. Sanders PO Box 82 Pilgrims Knob, VA 24634	0.14 acres	0.0066%
<b><u>Tract #34 - 0.53 Acres</u></b>		
(1) Sandra L. Coleman 16699 Dismal River Rd Whitewood, VA 24657	0.53 acres	0.0251%
<b><u>Tract #35 - 0.23 Acres</u></b>		
(1) Pocahontas Gas LLC 1000 Horizon Vue Drive Canonsburg, PA 15317	0.23 acres	0.0109%
<b><u>Tract #36 - 0.28 Acres</u></b>		
(1) Pocahontas Gas LLC 1000 Horizon Vue Drive Canonsburg, PA 15317	0.28 acres	0.0132%
<b><u>Tract #37 - 0.18 Acres</u></b>		
(1) Pocahontas Gas LLC 1000 Horizon Vue Drive Canonsburg, PA 15317	0.18 acres	0.0085%
<b><u>Tract #38 - 0.02 Acres</u></b>		
(1) George and Corby Wimmer Heirs, Devisees, Successors, or Assigns	0.02 acres	0.0009%
(a) Donald R. Wimmer 478 Keen Road Pounding Mill, VA 24637	0.0040 acres 1/5 of 0.02 acres	0.0002%
(b) Ronald L. Wimmer 16110 Mary Street Abingdon, VA 24210	0.0040 acres 1/5 of 0.02 acres	0.0002%
(c) Carol W. Maxwell 9996 Statesville Road North Wilkesboro, NC 28659	0.0040 acres 1/5 of 0.02 acres	0.0002%
(d) Jerry W. Wimmer 21193 Azure Lane Abingdon, VA 24211	0.0040 acres 1/5 of 0.02 acres	0.0002%

**Exhibit B**  
**VS16 - Revised**  
**Docket #VGOB 21-0420-4237-01**  
**List of all Owners/Claimants**  
**(2115.38 Acre Unit)**

	Acres in Unit	Interest in Unit
(e) Peggy W. Cole PO Box 5 Ceres, VA 24318	0.0040 acres 1/5 of 0.02 acres	0.0002%
<b><u>Tract #39 - 0.28 Acres</u></b>		
(1) Ricky Goodman, et al	0.28 acres	0.0132%
(a) Richard Keith Goodman 6 Heritage Drive, Apt 8 Bristol, VA 24201	<i>Life Estate</i>	
(b) Ricky Kent Goodman PO Box 2 Whitewood, VA 24657	0.1400 acres 1/2 of 0.28 acres	0.0066%
(c) Betty Jo Smith Heirs, Devisees, Successors, or Assigns		
(c.1) Donald Jean Smith 1661 Wardell Road Cedar Bluff, VA 24609	0.1400 acres 1/2 of 0.28 acres	0.0066%
<b><u>Tract #40 - 0.21 Acres</u></b>		
(1) Ricky Goodman, et al	0.21 acres	0.0099%
(a) Richard Keith Goodman 6 Heritage Drive, Apt 8 Bristol, VA 24201	<i>Life Estate</i>	
(b) Ricky Kent Goodman PO Box 2 Whitewood, VA 24657	0.1050 acres 1/2 of 0.21 acres	0.0050%
(c) Betty Jo Smith Heirs, Devisees, Successors, or Assigns		
(c.1) Donald Jean Smith 1661 Wardell Road Cedar Bluff, VA 24609	0.1050 acres 1/2 of 0.21 acres	0.0050%
<b><u>Tract #41 - 0.21 Acres</u></b>		
(1) Billy Brian Channing Wimmer, et al	0.21 acres	0.0099%
(a) Billy Brian Channing Wimmer (aka Brian C. Wimmer) 175 Addison Drive Cedar Bluff, VA 24609	0.1050 acres 1/2 of 0.21 acres	0.0050%
(b) Zachary Suel Wimmer 1521 John Clifton Road Raven, VA 24639	0.1050 acres 1/2 of 0.21 acres	0.0050%
<b><u>Tract #42 - 0.21 Acres</u></b>		
(1) Gale Wimmer 1077 Whites Bottom Road Whitewood, VA 24657	0.21 acres	0.0099%
<b><u>Tract #43 - 0.14 Acres</u></b>		
(1) James Keene PO Box 530 Oakwood, VA 24631	0.14 acres	0.0066%

Exhibit B  
 VS16 - Revised  
 Docket #VGOB 21-0420-4237-01  
 List of all Owners/Claimants  
 (2115.38 Acre Unit)

	Acres in Unit	Interest in Unit
<b><u>Tract #44 - 0.25 Acres</u></b>		
(1) Deborah S. Kelly* 2639 Ruffed Grouse Lane Grundy, VA 24614 <i>* NOTE: Coalbed Methane leased by Appalachian Energy, Inc.</i>	0.25 acres	0.0118%
<b><u>Tract #45 - 0.02 Acres</u></b>		
(1) James Keene PO Box 530 Oakwood, VA 24631	0.02 acres	0.0009%
<b><u>Tract #46 - 0.24 Acres</u></b>		
(1) David Sparks, et al (A/K/A William Lewis Keene Heirs)	0.24 acres	0.0113%
(a) Macie Stewart Heirs, Devisees, Successors or Assigns		
(a.1) Ervin Stewart Heirs, Devisees, Successors or Assigns		
(a.1.1) Clyde Stewart Heirs, Devisees, Successors or Assigns		
(a.1.1.1) Louise Stewart PO Box 14 Ligonier, IN 46767	0.0060 acres 1/40 of 0.24 acres	0.0003%
(a.1.2) James C. Stewart Heirs, Devisees, Successors or Assigns		
(a.1.2.1) Hattie N. Stewart 16182 Robindale Dr. Strongsville, OH 44136-3462	0.0060 acres 1/40 of 0.24 acres	0.0003%
(a.1.3) Gertrude V. Wallace Heirs, Devisees, Successors or Assigns		
(a.1.3.1) Jerlene Wallace 9801 Sunrise Blvd, Unit 26 North Royalton, OH 44133-3462	0.0015 acres 1/160 of 0.24 acres	0.0001%
(a.1.3.2) Lucille Wheeler 14230 Bennington Dr. Strongsville, OH 44136-8102	0.0015 acres 1/160 of 0.24 acres	0.0001%
(a.1.3.3) Curtis Wallace 3408 Warren Rd, Apt 4 Cleveland, OH 44111-2033	0.0015 acres 1/160 of 0.24 acres	0.0001%
(a.1.3.4) Dorothy Parker Heirs, Devisees, Successors or Assigns		
(a.1.3.4.1) Hannah M. Parker 5043 Signal Hill Lane Cincinnati, OH 45244	0.0015 acres 1/160 of 0.24 acres	0.0001%
(a.1.4) Irene Sapp Foster 12318 Old State Hwy 28 Pikeville, TN 37367-4216	0.0060 acres 1/40 of 0.24 acres	0.0003%
(a.1.5) Ethelene Wimmer 5227 State Line Ridge Rd Grundy, VA 24614-7421	0.0060 acres 1/40 of 0.24 acres	0.0003%
(b) Alva Woodrow Keene Heirs, Devisees, Successors or Assigns		

**Exhibit B**  
**VS16 - Revised**  
**Docket #VGOB 21-0420-4237-01**  
**List of all Owners/Claimants**  
*(2115.38 Acre Unit)*

	Acres in Unit	Interest in Unit
(b.1) Myrtle F. Keene Heirs, Devisees, Successors or Assigns		
(b.1.1) Gary Dean Keene Heirs, Devisees, Successors or Assigns		
(b.1.1.1) Julia Ann Keene 570 Maid Street Pounding Mill, VA 24637	<i>Life Estate</i>	
(b.1.1.2) Kevin Shane Keene 264 Precision Blvd Telford, TN 37690-2453	0.0100 acres 1/24 of 0.24 acres	0.0005%
(b.1.2) Lewey Albert Keene Heirs, Devisees, Successors, or Assigns		
(b.1.2.1) Angela Firebaugh 6012 Farmhouse Lane Roanoke, VA 24019	0.0100 acres 1/24 of 0.24 acres	0.0005%
(b.1.3) Anna Joyce Smith 310 Joyce Drive Winston-Salem, NC 27107	0.0100 acres 1/24 of 0.24 acres	0.0005%
(c) Lizzie Bell Stewart Heirs, Devisees, Successors or Assigns		
(c.1) Thomas Stewart Heirs, Devisees, Successors or Assigns		
(c.1.1) Josephine Johnry 124 Johnry Trail Hawthorne, FL 32640-6250	0.0100 acres 1/24 of 0.24 acres	0.0005%
(c.1.2) Tommy W. Stewart 162 Roddy Rd Palatka, FL 32177-8110	0.0100 acres 1/24 of 0.24 acres	0.0005%
(c.1.3) Betty Carol Summy PO Box 474 Hollister, FL 32147	0.0100 acres 1/24 of 0.24 acres	0.0005%
(d) Charles Keen Heirs, Devisees, Successors or Assigns		
(d.1) Mary Stewart Keene Heirs, Devisees, Successors or Assigns		
(d.1.1) Loretta Moore Heirs, Devisees, Successors, or Assigns <i>(Documentation Pending)</i>	0.0100 acres 1/24 of 0.24 acres	0.0005%
(d.1.2) Shelia Craig 7705 Coach Park Dr Jacksonville, FL 32244-3408	0.0100 acres 1/24 of 0.24 acres	0.0005%
(d.1.3) Judy Cooper 44145 Flynn Rd Callahan, FL 32011-7392	0.0100 acres 1/24 of 0.24 acres	0.0005%
(e) David Carl Keene Heirs, Devisees, Successors, or Assigns		
(e.1) Linda Joyce Compton 4657 Woodhurst Drive, Apt 4 Austintown, OH 44515	0.0100 acres 1/24 of 0.24 acres	0.0005%
(e.2) Brenda Lois Keene 75 Olive Drive Jersey Shore, PA 17740	0.0100 acres 1/24 of 0.24 acres	0.0005%

**Exhibit B**  
**VS16 - Revised**  
**Docket #VGOB 21-0420-4237-01**  
**List of all Owners/Claimants**  
**(2115.38 Acre Unit)**

	Acres in Unit	Interest in Unit
(e.3) David Ralph Keene Heirs, Devisees, Successors, or Assigns	<i>Pre-Deceased</i>	
(e.3.1) Samantha Keene Taylor 227 East 41st Street Norfolk, VA 23504	0.0050 acres 1/48 of 0.24 acres	0.0002%
(e.3.2) David Adam Keene 376 Nixon Road Wytheville, VA 24382	0.0050 acres 1/48 of 0.24 acres	0.0002%
(f) Leonard Keene 1219 Thru Drive Pounding Mill, VA 24637	0.0300 acres 1/8 of 0.24 acres	0.0014%
(g) Ulyse Jack Keene 158 Maid St Pounding Mill, VA 24637	0.0300 acres 1/8 of 0.24 acres	0.0014%
(h) JoAnn Mullins Heirs, Devisees, Successors, or Assigns		
(h.1) Lowell Mullins Heirs, Devisees, Successors, or Assigns		
(h.1.1) Sunni Krantz PO Box 11 Palatka, FL 32178	0.0300 acres 1/8 of 0.24 acres	0.0014%
<b><u>Tract #47 - 0.12 Acres</u></b>		
(1) Christopher Lance Wimmer, et al	0.12 acres	0.0057%
(a) Christopher Lance Wimmer 222 Tatum Road Cedar Bluff, VA 24609	0.0600 acres 1/2 of 0.12 acres	0.0028%
(b) Rita Faye Wimmer PO Box 12 Pounding Mill, VA 24637	0.0600 acres 1/2 of 0.12 acres	0.0028%
<b><u>Tract #48 - 0.11 Acres</u></b>		
(1) James Keene PO Box 530 Oakwood, VA 24631	0.11 acres	0.0052%
<b><u>Tract #49 - 0.11 Acres</u></b>		
(1) Belva Jean Justus PO Box 2628 Grundy, VA 24614	0.11 acres	0.0052%
<b><u>Tract #50 - 0.11 Acres</u></b>		
(1) Archie Q. and Cathy L. White, t/e 1064 Whites Bottom Circle Whitewood, VA 24657	0.11 acres	0.0052%
<b><u>Tract #51 - 0.11 Acres</u></b>		
(1) Jerry D. and Jacalyn Brewster, t/e 3972 Wardell Road Pounding Mill, VA 24637	0.11 acres	0.0052%
<b><u>Tract #52 - 0.05 Acres</u></b>		
(1) Jerry D. and Jacalyn Brewster, t/e 3972 Wardell Road Pounding Mill, VA 24637	0.05 acres	0.0024%

Exhibit B  
 VS16 - Revised  
 Docket #VGOB 21-0420-4237-01  
 List of all Owners/Claimants  
 (2115.38 Acre Unit)

	Acres in Unit	Interest in Unit
<b><u>Tract #53 - 0.15 Acres</u></b>		
(1) Vicky Lynn Justus, et al	0.15 acres	0.0071%
(a) Danny Paul Justus Heirs, Devises, Successors, or Assigns		
(a.1) Vicky Lynn Justus 3325 Old Lester's Fork Road Grundy, VA 24614	0.0500 acres 1/3 of 0.15 acres	0.0024%
(a.2) Matthew Wyatt Justus 10 Lillie Lane Elgin, SC 29045	0.1000 acres 2/3 of 0.15 acres	0.0047%
<b><u>Tract #54 - 0.11 Acres</u></b>		
(1) Nancy Lester, et al	0.11 acres	0.0052%
(a) Nancy Lovatta Lester 1598 Pea Patch Road Jewell Ridge, VA 24622	0.0367 acres 1/3 of 0.11 acres	0.0017%
(b) Angela Sparks 1008 Whites Bottom Circle Whitewood, VA 24657	0.0367 acres 1/3 of 0.11 acres	0.0017%
(c) Drema Stanford 1036 Trenton Road Oakwood, VA 24631	0.0367 acres 1/3 of 0.11 acres	0.0017%
<b><u>Tract #55 - 0.12 Acres</u></b>		
(1) Nancy Lester, et al	0.12 acres	0.0057%
(a) Nancy Lovatta Lester 1598 Pea Patch Road Jewell Ridge, VA 24622	0.0400 acres 1/3 of 0.12 acres	0.0019%
(b) Angela Sparks 1008 Whites Bottom Circle Whitewood, VA 24657	0.0400 acres 1/3 of 0.12 acres	0.0019%
(c) Drema Stanford 1036 Trenton Road Oakwood, VA 24631	0.0400 acres 1/3 of 0.12 acres	0.0019%
<b><u>Tract #56 - 0.83 Acres</u></b>		
(1) County of Buchanan Virginia PO Box 1056 Grundy, VA 24614	0.83 acres	0.0392%
Notices and Correspondence: County of Buchanan Virginia Attn: Robert Craig Horn - County Administrator PO Box 1056 Grundy, VA 24614		
<b><u>Tract #57 - 0.15 Acres</u></b>		
Caroline Cole Keen, et al. <i>(Caroline Cole Gregory Heirs, Devises, Successors or Assigns)</i> <i>(85 Acre Tract (79.10 with outsales calculated))</i>	0.15 acres	0.0071%
(1) Caroline Cole Gregory Heirs, Devises, Successors or Assigns		
(a) Hassel Cole (1/9)		<i>Interest conveyed to Thelma Parks by creditor's suit dated 5/2/64 (DB 161-326)</i>
(a.1) Thelma Parks		<i>Interest conveyed to Edith Street and Marion Combs by deed dated 5/7/64 (DB 161-366)</i>

**Exhibit B**  
**VS16 - Revised**  
**Docket #VGOB 21-0420-4237-01**  
**List of all Owners/Claimants**  
**(2115.38 Acre Unit)**

	Acres in Unit	Interest in Unit
(a.1.1) Edith G. Street *** P.O. Box 459 Abingdon, VA 24212	0.008 acres 1/18 of 0.15 acres	0.0004%
(a.1.2) Marion S. Combs Heirs, Devisees, Successors or Assigns (1/18) ***		
(a.1.2.1) Martha E. Combs Trust PO Box 1404 Abingdon, VA 24121	0.003 acres 1/54 of 0.15 acres	0.0001%
(a.1.2.2) Frederick H. Combs II Heirs, Devisees, Successors or Assigns		
(a.1.2.2.a) Fred H. Combs II Testamentary Trust c/o Trustee P.O. Box 841 Tazewell, VA 24651	0.003 acres 1/54 of 0.15 acres	0.0001%
(a.1.2.3) Carol Irvin	<i>Conveyed 1/54 interest to CIPL, LP (Instrument 1200026521)</i>	
(a.1.2.3.1) CIPL, LP 4710 Hunterwood Circle Richmond, TX 77406	0.003 acres 1/54 of 0.15 acres	0.0001%
<i>*** NOTE: CNX Gas Company conveyed its Royalty Interest in the CBM Only to Edith Street, John Irvin, Carol Irvin, Martha Combs and The Frederick H. Combs II Testamentary Trust by deed dated 3/07/08 (Inst#080001170).</i>		
(b) Kermit Cole Heirs, Devisees, Successors or Assigns (1/9)		
(b.1) Mona Cole, widow - <i>Deceased</i>	<i>Dower Interest of a 1/3 Life Estate</i>	
(b.2) Nancy J. Cole <i>See (b.3.1.a) below</i> P. O. Box 2075 Beckley, WV 25802	0.017 acres 1/9 of 0.15 acres	0.0008%
(b.3) Shirley Cole Fuqua Heirs, Devisees, Successors or Assigns (1/18)	<i>No issue and her husband is deceased. Shirley Fuqua pre-deceased Mona Cole, her mother.</i>	
(b.3.1) Mona Cole Heirs, Devisees, Successors or Assigns		
(b.3.1.a) Nancy J. Cole (1/18)	<i>The 1/18th interest is combined with (b.2) above.</i>	
(c) Trula Burress Heirs, Devisees, Successors or Assigns (1/9)		
(c.1) James W. Burress 22638 Aven Lane Abingdon, VA 24211	0.008 acres 1/18 of 0.15 acres	0.0004%
(c.2) Margaret M. Davis P.O. Box 10 Richlands, VA 24641	0.008 acres 1/18 of 0.15 acres	0.0004%
(d) Leonard P. Cole (1/9)	<i>Interest conveyed to B. W. McDonald and Lena McDonald by deed dated 6/14/72 (DB 207-254)</i>	
(d.1) B. W. McDonald	<i>Interest conveyed to Lena McDonald in 85 acres, DB 321 PG 236, 4/20/1985</i>	
(d.2) Lena McDonald Heirs, Devisees, Successors or Assigns		
(d.2.1) Byrd McDonald 6224 SE Main Street Portland, OR 97125	0.003 acres 1/45 of 0.15 acres	0.0002%
(d.2.2) Timothy J. McDonald Heirs, Devisees, Successors, or Assigns	<i>Estate of Timothy J. McDonald assigns all RTI in and to the mineral royalties and future payments Instrument 240000336, dated June 14, 2023</i>	
(d.2.2.1) Empire Management, LLC 2220 Nicholasville Rd, Suite 250 Lexington, KY 40503	0.003 acres 1/45 of 0.15 acres	0.0002%
(d.2.3) Tamala M. Pelphrey 10809 Meeting Street Prospect, KY 40059	0.003 acres 1/45 of 0.15 acres	0.0002%

**Exhibit B**  
**VS16 - Revised**  
**Docket #VGOB 21-0420-4237-01**  
**List of all Owners/Claimants**  
**(2115.38 Acre Unit)**

	Acres in Unit	Interest in Unit
(d.2.4) Gregory B. McDonald PO Box 727 Prestonsburg, KY 41653	0.003 acres 1/45 of 0.15 acres	0.0002%
(d.2.5) Greta McDonald Meek 177 Colvin Branch Oil Springs, KY 41238	0.003 acres 1/45 of 0.15 acres	0.0002%
(e) Sherman Cole Heirs, Devisees, Successors or Assigns (1/9)		
(e.1) Virgie Cole, widow - <i>Deceased</i>	<i>Dower Interest of a 1/3 Life Estate</i>	
(e.2) Larry Dean Cole 16927 Dismal River Rd Whitewood, VA 24657	0.003 acres 1/54 of 0.15 acres	0.0001%
(e.3) Mary F. Harris 4823 Basswood Drive Columbus, GA 31904	0.003 acres 1/54 of 0.15 acres	0.0001%
(e.4) Caroline Jones (1/54)	<i>Interest conveyed to Claude V. Keen and Caroline Keen by deed dated 5/20/85 (DB 311-621). See (e.8) below.</i>	
(e.5) Debbie Cole Rife (1/54)	<i>Interest conveyed to Claude V. Keen and Caroline Keen by deed dated 5/23/85 (DB 311-623). See (e.8) below.</i>	
(e.6) Leon Lonnie Cole (1/54)	<i>Interest conveyed to Claude V. Keen and Caroline Keen by deed dated 11/01/85 (DB 316-276). See (e.8) below.</i>	
(e.7) Jennings Hobart Cole (1/54)	<i>Interest conveyed to Claude V. Keen and Caroline Keen by deed dated ___/___/85 (DB 316-278). See (e.8) below.</i>	
(e.8) Claude V. Keen and Caroline Keen	<i>Claude V. Keen D.O.D. 5/14/2012</i>	
(e.8.1) Caroline Cole Keen P.O. Box 233 Whitewood, VA 24657	0.011 acres 2/27 of 0.15 acres	0.0005%
(f) Graham Cole (1/9)	<i>Interest conveyed to Gallie F. Cole by deed dated 2/7/64 (DB 159-586)</i>	
(g) Gallie Cole Heirs, Devisees, Successors or Assigns (2/9)		
(g.1) Alta M. Cole Heirs, Devisees, Successors or Assigns (2/9)		
(g.1.1) Harold G. Cole Heirs, Devisees, Successors or Assigns		
(g.1.1.1) Doris Jean Cole Heirs, Devisees, Successors, or Assigns		
<i>By deed dated 5/23/16 and at Instr# 16-1053, The Estate of Doris Jean Cole purported to convey to Appalachian Energy Inc. all of its interest in minerals in the 85 acre tract. The conveyance may have failed to convey the interest as Kimberly Willis failed to qualify as executor.</i>		
(g.1.1.1.a) Kimberly Willis 1011 Nature Wood Circle Kent, OH 44240		
(g.1.1.1.b) Appalachian Energy, Inc PO Box 2406 Abingdon, VA 24212	0.011 acres 2/27 of 0.15 acres	0.0005%
(g.1.2) Donald Theodore Cole Heirs, Devisees, Successors or Assigns (2/27)		
(g.1.2.a) Donald Stephen Cole 11 Woodcreek Drive Blue Ash, OH 45241	0.006 acres 1/27 of 0.15 acres	0.0003%
(g.1.2.b) Kenneth Edward Cole 31957 Redtail Reserve Blvd Sorrento, FL 32776	0.006 acres 1/27 of 0.15 acres	0.0003%
(g.1.3) Charles F. Cole Heirs, Devisees, Successors or Assigns		
(g.1.3.1) Norma Cole Dotson Heirs, Devisees Successors, or Assigns		
(g.1.3.1.1) Sherry Cole	<i>Sherry Cole assigned 1/2 of her interest to Anthony Looney 6/25/2019, Instrument# 19-0875</i>	

**Exhibit B**  
**VS16 - Revised**  
**Docket #VGOB 21-0420-4237-01**  
**List of all Owners/Claimants**  
**(2115.38 Acre Unit)**

	Acres in Unit	Interest in Unit
(g.1.3.1.1.1) Sherry Cole 119 Stella Lane, Unit E Troutman, NC 28166	0.006 acres 1/27 of 0.15 acres	0.0003%
(g.1.3.1.1.2) Anthony Looney 114 Sand Spur Drive Mooresville, NC 28117	0.006 acres 1/27 of 0.15 acres	0.0003%
(h) Caroline Cole Keen P.O. Box 233 Whitewood, VA 24657	0.017 acres 1/9 of 0.15 acres	0.0008%
(i) Nannie Garnett Cole Cooper Heirs, Devisees, Successors or Assigns (1/9)		
(i.1) Hassell McArthur Cooper (1/81)		<i>Interest conveyed to Caroline Keen by deed dated 10/21/81 (DB 283-471) - see (i.4) below.</i>
(i.2) Graham Millard Cooper (1/81)		<i>Interest conveyed to Caroline Keen by deed dated 10/26/81 (DB 283-863) - see (i.4) below.</i>
(i.3) Josh Wilson Cooper (1/81)		<i>Interest conveyed to Caroline Keen by deed dated 11/09/81 (DB 284-113) - see (i.4) below.</i>
(i.4) Caroline Cole Keen P.O. Box 233 Whitewood, VA 24657	0.006 acres 1/27 of 0.15 acres	0.0003%
(i.5) Thelma Geraldine Murray (1/81)		<i>Interest conveyed to Mark Sizemore by quitclaim deed dated 2/6/85 (DB 309-270)</i>
(i.5.1) Mark Sizemore, etux. & Thelma Murray		<i>Interest conveyed to Claude V. Keen and Caroline Keen by deed dated 8/14/86 (DB 323-722) - see (i.8) below</i>
(i.6) Lois Nichalson (1/81)		<i>Interest conveyed to Claude V. Keen and Caroline Keen by deed dated 8/14/86 (DB 323-725) - see (i.8) below</i>
(i.7) Betty Tristan (1/81)		<i>Interest conveyed to Claude V. Keen and Caroline Keen by deed dated 8/14/86 (DB 323-728) - see (i.8) below</i>
(i.8) Claude V. Keen and Caroline Cole Keen		<i>Claude V. Keen D.O.D. 5/14/2012</i>
(i.8.1) Caroline Cole Keen P.O. Box 233 Whitewood, VA 24657	0.006 acres 1/27 of 0.15 acres	0.0003%
(i.9) Thurman Gerald Cooper Heirs, Devisees, Successors or Assigns (1/81)		
(i.9.1) Bruce Michael Cooper Heirs, Devisees, Successors or Assigns		
(i.9.1.1) Teena Cooper P.O. Box 131 North Tazewell, VA 24630	0.000 acres 1/486 of 0.15 acres	0.0000%
(i.9.2) Rita Gail Cooper PO Box 374 Richlands, VA 24641	0.000 acres 1/486 of 0.15 acres	0.0000%
(i.9.3) Thelma G. Cooper 179 Bay Road Richlands, VA 24641	0.000 acres 1/486 of 0.15 acres	0.0000%
(i.9.4) Teresa Lynn Rogers PO Box 246 Pilgrims Knob, VA 24634	0.000 acres 1/486 of 0.15 acres	0.0000%
(i.9.5) Thurman G. Cooper, Jr. Heirs, Devisees, Successors, or Assigns		
(i.9.5.1) Chastady Cooper 5120 Hale Creek Road Pilgrims Knob, VA 24634	0.000 acres 1/486 of 0.15 acres	0.0000%
(i.9.6) Terry Allen Cooper 1152 Dandelion Road Grundy, VA 24614	0.000 acres 1/486 of 0.15 acres	0.0000%
(i.10) Billy Victor Cooper (1/81)		<i>Pre-deceased Garnett Cole Cooper (mother)</i>

**Exhibit B**  
**VS16 - Revised**  
**Docket #VGOB 21-0420-4237-01**  
**List of all Owners/Claimants**  
**(2115.38 Acre Unit)**

	Acres in Unit	Interest in Unit
(i.10.1) Karen Cooper Rowe P.O. Box 781 Hanover, WV 24839	0.001 acres 1/162 of 0.15 acres	0.0000%
(i.10.2) Sharon Cooper Daniels 707 Bennington Road Cool Ridge, WV 25825	0.001 acres 1/162 of 0.15 acres	0.0000%
(i.11) Gary L. Cooper (1/81)	<i>Pre-deceased Garnett Cole Cooper (mother)</i>	
(i.11.1) Melanie D. Cooper 1997 Rockhouse Road Paw Paw, KY 41553	0.001 acres 1/243 of 0.15 acres	0.0000%
(i.11.2) Corey S. Cooper 4455 Old Lesters Fork Road Grundy, VA 24614	0.001 acres 1/243 of 0.15 acres	0.0000%
(i.11.3) Byron D. Cooper P.O. Box 314 Hurley, VA 24620	0.001 acres 1/243 of 0.15 acres	0.0000%
<b><u>Tract #58 - Transferred to BUC1SGU7</u></b>		
<b><u>Tract #59 - 0.27 Acres</u></b>		
(1) Caroline Keen PO Box 233 Whitewood, VA 24657	0.27 acres	0.0128%
<b><u>Tract #60 - 26.19 Acres</u></b>		
Caroline Cole Keen, et al. <i>(Caroline Cole Gregory Heirs, Devisees, Successors or Assigns)</i> <i>(36 Acre Tract (33.04 with outsales calculated))</i>	26.19 acres	1.2381%
(1) Caroline Cole Gregory Heirs, Devisees, Successors or Assigns		
(a) Hassel Cole (1/9)	<i>Interest conveyed to Thelma Parks by creditor's suit dated 5/2/64 (DB 161-326)</i>	
(a.1) Thelma Parks	<i>Interest conveyed to Edith Street and Marion Combs by deed dated 5/7/64 (DB 161-366)</i>	
(a.1.1) Edith G. Street *** P.O. Box 459 Abingdon, VA 24212	1.455 acres 1/18 of 26.19 acres	0.0688%
(a.1.2) Marion S. Combs Heirs, Devisees, Successors or Assigns (1/18) ***		
(a.1.2.1) Martha E. Combs Trust PO Box 1404 Abingdon, VA 24121	0.485 acres 1/54 of 26.19 acres	0.0229%
(a.1.2.2) Frederick H. Combs II Heirs, Devisees, Successors or Assigns		
(a.1.2.2.a) Fred H. Combs II Testamentary Trust c/o Trustee P.O. Box 841 Tazewell, VA 24651	0.485 acres 1/54 of 26.19 acres	0.0229%
(a.1.2.3) Carol Irvin	<i>Conveyed 1/54 interest to CIPL, LP (Instrument 1200026521)</i>	
(a.1.2.3.1) CIPL, LP 4710 Hunterwood Circle Richmond, TX 77406	0.485 acres 1/54 of 26.19 acres	0.0229%
*** NOTE: CNX Gas Company conveyed its Royalty Interest in the CBM Only to Edith Street, John Irvin, Carol Irvin, Martha Combs and The Frederick H. Combs II Testamentary Trust by deed dated 3/07/08 (Inst#080001170).		
(b) Kermit Cole Heirs, Devisees, Successors or Assigns (1/9)		

**Exhibit B**  
**VS16 - Revised**  
**Docket #VGOB 21-0420-4237-01**  
**List of all Owners/Claimants**  
**(2115.38 Acre Unit)**

	Acres in Unit	Interest in Unit
(b.1) Mona Cole, widow - <i>Deceased</i>	<i>Dower Interest of a 1/3 Life Estate</i>	
(b.2) Nancy J. Cole <i>See (b.3.1.a) below</i> P. O. Box 2075 Beckley, WV 25802	2.910 acres 1/9 of 26.19 acres	0.1376%
(b.3) Shirley Cole Fuqua Heirs, Devisees, Successors or Assigns (1/18)	<i>No issue and her husband is deceased. Shirley Fuqua pre-deceased Mona Cole, her mother.</i>	
(b.3.1) Mona Cole Heirs, Devisees, Successors or Assigns		
(b.3.1.a) Nancy J. Cole (1/18)	<i>The 1/18th interest is combined with (b.2) above.</i>	
(c) Trula Burress Heirs, Devisees, Successors or Assigns (1/9)		
(c.1) James W. Burress	<i>Interest in 36 acres conveyed by deed dated 2/1990, DB 356 PG 213</i>	
(c.2) Margaret M. Davis	<i>Interest in 36 acres conveyed by deed dated 7/1985, DB 313 PG 436</i>	
(C.3) Caroline Cole Keen P.O. Box 233 Whitewood, VA 24657	2.910 acres 1/9 of 26.19 acres	0.1376%
(d) Leonard P. Cole (1/9)	<i>Interest conveyed to B. W. McDonald and Lena McDonald by deed dated 6/14/72 (DB 207-254)</i>	
(d.1) B. W. McDonald	<i>Interest conveyed to Lena McDonald in 36 acres, DB 321 PG 236, 4/20/1985</i>	
(d.2) Lena McDonald Heirs, Devisees, Successors or Assigns		
(d.2.1) Byrd McDonald 6224 SE Main Street Portland, OR 97125	0.582 acres 1/45 of 26.19 acres	0.0275%
(d.2.2) Timothy J. McDonald Heirs, Devisees, Successors, or Assigns	<i>Estate of Timothy J. McDonald assigns all RTI in and to the mineral royalties and future payments Instrument 240000336, dated June 14, 2023</i>	
(d.2.2.1) Empire Management, LLC 2220 Nicholasville Rd, Suite 250 Lexington, KY 40503	0.582 acres 1/45 of 26.19 acres	0.0275%
(d.2.3) Tamala M. Pelphrey 10809 Meeting Street Prospect, KY 40059	0.582 acres 1/45 of 26.19 acres	0.0275%
(d.2.4) Gregory B. McDonald PO Box 727 Prestonsburg, KY 41653	0.582 acres 1/45 of 26.19 acres	0.0275%
(d.2.5) Greta McDonald Meek 177 Colvin Branch Oil Springs, KY 41238	0.582 acres 1/45 of 26.19 acres	0.0275%
(e) Sherman Cole Heirs, Devisees, Successors or Assigns (1/9)		
(e.1) Virgie Cole, widow - <i>Deceased</i>	<i>Dower Interest of a 1/3 Life Estate</i>	
(e.2) Larry Dean Cole 16927 Dismal River Rd Whitewood, VA 24657	0.485 acres 1/54 of 26.19 acres	0.0229%
(e.3) Mary F. Harris 4823 Basswood Drive Columbus, GA 31904	0.485 acres 1/54 of 26.19 acres	0.0229%
(e.4) Caroline Jones (1/54)	<i>Interest conveyed to Claude V. Keen and Caroline Keen by deed dated 5/20/85 (DB 311-621). See (e.8) below.</i>	
(e.5) Debbie Cole Rife (1/54)	<i>Interest conveyed to Claude V. Keen and Caroline Keen by deed dated 5/23/85 (DB 311-623). See (e.8) below.</i>	
(e.6) Leon Lonnie Cole (1/54)	<i>Interest conveyed to Claude V. Keen and Caroline Keen by deed dated 11/01/85 (DB 316-276). See (e.8) below.</i>	
(e.7) Jennings Hobart Cole (1/54)	<i>Interest conveyed to Claude V. Keen and Caroline Keen by deed dated __/__/85 (DB 316-278). See (e.8) below.</i>	
(e.8) Claude V. Keen and Caroline Keen	<i>Claude V. Keen D.O.D. 5/14/2012</i>	

**Exhibit B**  
**VS16 - Revised**  
**Docket #VGOB 21-0420-4237-01**  
**List of all Owners/Claimants**  
**(2115.38 Acre Unit)**

	Acres in Unit	Interest in Unit
(e.8.1) Caroline Cole Keen P.O. Box 233 Whitewood, VA 24657	1.940 acres 2/27 of 26.19 acres	0.0917%
(f) Graham Cole (1/9)	<i>Interest conveyed to Gallie F. Cole by deed dated 2/7/64 (DB 159-586)</i>	
(g) Gallie Cole Heirs, Devisees, Successors or Assigns (2/9)	<i>Interest inherited from Caroline Cole Gregory (1/9) plus interest conveyed from Graham Cole (1/9), see (f) above.</i>	
(g.1) Alta M. Cole Heirs, Devisees, Successors or Assigns (2/9)		
(g.1.1) Harold G. Cole Heirs, Devisees, Successors or Assigns		
(g.1.1.1) Doris Jean Cole Heirs, Devisees, Successors, or Assigns		
(g.1.1.1.a) Kimberly Willis 1011 Nature Wood Circle Kent, OH 44240	1.940 acres 2/27 of 26.19 acres	0.0917%
(g.1.2) Donald Theodore Cole Heirs, Devisees, Successors or Assigns (2/27)		
(g.1.2.a) Donald Stephen Cole 11 Woodcreek Drive Blue Ash, OH 45241	0.970 acres 1/27 of 26.19 acres	0.0459%
(g.1.2.b) Kenneth Edward Cole 31957 Redtail Reserve Blvd Sorrento, FL 32776	0.970 acres 1/27 of 26.19 acres	0.0459%
(g.1.3) Charles F. Cole Heirs, Devisees, Successors or Assigns		
(g.1.3.1) Norma Cole Dotson Heirs, Devisees Successors, or Assigns		
(g.1.3.1.1) Sherry Cole	<i>Sherry Cole assigned 1/2 of her interest to Anthony Looney 6/25/2019, Instrument# 19-0875</i>	
(g.1.3.1.1.1) Sherry Cole 119 Stella Lane, Unit E Troutman, NC 28166	0.970 acres 1/27 of 26.19 acres	0.0459%
(g.1.3.1.1.2) Anthony Looney 114 Sand Spur Drive Mooresville, NC 28117	0.970 acres 1/27 of 26.19 acres	0.0459%
(h) Caroline Cole Keen P.O. Box 233 Whitewood, VA 24657	2.910 acres 1/9 of 26.19 acres	0.1376%
(i) Nannie Garnett Cole Cooper Heirs, Devisees, Successors or Assigns (1/9)		
(i.1) Hassell McArthur Cooper (1/81)	<i>Interest conveyed to Caroline Keen by deed dated 10/21/81 (DB 283-471) - see (i.4) below.</i>	
(i.2) Graham Millard Cooper (1/81)	<i>Interest conveyed to Caroline Keen by deed dated 10/26/81 (DB 283-863) - see (i.4) below.</i>	
(i.3) Josh Wilson Cooper (1/81)	<i>Interest conveyed to Caroline Keen by deed dated 11/09/81 (DB 284-113) - see (i.4) below.</i>	
(i.4) Caroline Cole Keen P.O. Box 233 Whitewood, VA 24657	0.970 acres 1/27 of 26.19 acres	0.0459%
(i.5) Thelma Geraldine Murray (1/81)	<i>Interest conveyed to Mark Sizemore by quitclaim deed dated 2/6/85 (DB 309-270)</i>	
(i.5.1) Mark Sizemore, etux. & Thelma Murray	<i>Interest conveyed to Claude V. Keen and Caroline Keen by deed dated 8/14/86 (DB 323-722) - see (i.8) below</i>	
(i.6) Lois Nichalson (1/81)	<i>Interest conveyed to Claude V. Keen and Caroline Keen by deed dated 8/14/86 (DB 323-725) - see (i.8) below</i>	
(i.7) Betty Tristan (1/81)	<i>Interest conveyed to Claude V. Keen and Caroline Keen by deed dated 8/14/86 (DB 323-728) - see (i.8) below</i>	
(i.8) Claude V. Keen and Caroline Cole Keen	<i>Claude V. Keen D.O.D. 5/14/2012</i>	
(i.8.1) Caroline Cole Keen P.O. Box 233 Whitewood, VA 24657	0.970 acres 1/27 of 26.19 acres	0.0459%

**Exhibit B**  
**VS16 - Revised**  
**Docket #VGOB 21-0420-4237-01**  
**List of all Owners/Claimants**  
**(2115.38 Acre Unit)**

	Acres in Unit	Interest in Unit
(i.9) Thurman Gerald Cooper Heirs, Devisees, Successors or Assigns (1/81)		
(i.9.1) Bruce Michael Cooper Heirs, Devisees, Successors or Assigns		
(i.9.1.1) Teena Cooper P.O. Box 131 North Tazewell, VA 24630	0.054 acres 1/486 of 26.19 acres	0.0025%
(i.9.2) Rita Gail Cooper PO Box 374 Richlands, VA 24641	0.054 acres 1/486 of 26.19 acres	0.0025%
(i.9.3) Thelma G. Cooper 179 Bay Road Richlands, VA 24641	0.054 acres 1/486 of 26.19 acres	0.0025%
(i.9.4) Teresa Lynn Rogers PO Box 246 Pilgrims Knob, VA 24634	0.054 acres 1/486 of 26.19 acres	0.0025%
(i.9.5) Thurman G. Cooper, Jr. Heirs, Devisees, Successors, or Assigns		
(i.9.5.1) Chastady Cooper 5120 Hale Creek Road Pilgrims Knob, VA 24634	0.054 acres 1/486 of 26.19 acres	0.0025%
(i.9.6) Terry Allen Cooper 1152 Dandelion Road Grundy, VA 24614	0.054 acres 1/486 of 26.19 acres	0.0025%
(i.10) Billy Victor Cooper (1/81) <span style="float: right;"><i>Pre-deceased Garnett Cole Cooper (mother)</i></span>		
(i.10.1) Karen Cooper Rowe P.O. Box 781 Hanover, WV 24839	0.162 acres 1/162 of 26.19 acres	0.0076%
(i.10.2) Sharon Cooper Daniels 707 Bennington Road Cool Ridge, WV 25825	0.162 acres 1/162 of 26.19 acres	0.0076%
(i.11) Gary L. Cooper (1/81) <span style="float: right;"><i>Pre-deceased Garnett Cole Cooper (mother)</i></span>		
(i.11.1) Melanie D. Cooper 1997 Rockhouse Road Paw Paw, KY 41553	0.108 acres 1/243 of 26.19 acres	0.0051%
(i.11.2) Corey S. Cooper 4455 Old Lesters Fork Road Grundy, VA 24614	0.108 acres 1/243 of 26.19 acres	0.0051%
(i.11.3) Byron D. Cooper P.O. Box 314 Hurley, VA 24620	0.108 acres 1/243 of 26.19 acres	0.0051%
<b><u>Tract #61A - 20.01 Acres</u></b>		
Caroline Cole Keen, et al. <i>(Caroline Cole Gregory Heirs, Devisees, Successors or Assigns)</i> <i>(85 Acre Tract (79.10 with outsales calculated))</i>	20.01 acres	0.9459%
<b>(1) Caroline Cole Gregory Heirs, Devisees, Successors or Assigns</b>		
(a) Hassel Cole (1/9) <span style="float: right;"><i>Interest conveyed to Thelma Parks by creditor's suit dated 5/2/64 (DB 161-326)</i></span>		
(a.1) Thelma Parks <span style="float: right;"><i>Interest conveyed to Edith Street and Marion Combs by deed dated 5/7/64 (DB 161-366)</i></span>		
(a.1.1) Edith G. Street *** P.O. Box 459 Abingdon, VA 24212	1.112 acres 1/18 of 20.01 acres	0.0526%

**Exhibit B**  
**VS16 - Revised**  
**Docket #VGOB 21-0420-4237-01**  
**List of all Owners/Claimants**  
**(2115.38 Acre Unit)**

	Acres in Unit	Interest in Unit
(a.1.2) Marion S. Combs Heirs, Devisees, Successors or Assigns (1/18) ***		
(a.1.2.1) Martha E. Combs Trust PO Box 1404 Abingdon, VA 24121	0.371 acres 1/54 of 20.01 acres	0.0175%
(a.1.2.2) Frederick H. Combs II Heirs, Devisees, Successors or Assigns		
(a.1.2.2.a) Fred H. Combs II Testamentary Trust c/o Trustee P.O. Box 841 Tazewell, VA 24651	0.371 acres 1/54 of 20.01 acres	0.0175%
(a.1.2.3) Carol Irvin		
<i>Conveyed 1/54 interest to CIPL, LP (Instrument 1200026521)</i>		
(a.1.2.3.1) CIPL, LP 4710 Hunterwood Circle Richmond, TX 77406	0.371 acres 1/54 of 20.01 acres	0.0175%
*** NOTE: CNX Gas Company conveyed its Royalty Interest in the CBM Only to Edith Street, John Irvin, Carol Irvin, Martha Combs and The Frederick H. Combs II Testamentary Trust by deed dated 3/07/08 (Inst#080001170).		
(b) Kermit Cole Heirs, Devisees, Successors or Assigns (1/9)		
(b.1) Mona Cole, widow - <i>Deceased</i> <span style="float: right;"><i>Dower Interest of a 1/3 Life Estate</i></span>		
(b.2) Nancy J. Cole <i>See (b.3.1.a) below</i> P. O. Box 2075 Beckley, WV 25802	2.223 acres 1/9 of 20.01 acres	0.1051%
(b.3) Shirley Cole Fuqua Heirs, Devisees, Successors or Assigns (1/18)		
<i>No issue and her husband is deceased. Shirley Fuqua pre-deceased Mona Cole, her mother.</i>		
(b.3.1) Mona Cole Heirs, Devisees, Successors or Assigns		
(b.3.1.a) Nancy J. Cole (1/18) <span style="float: right;"><i>The 1/18th interest is combined with (b.2) above.</i></span>		
(c) Trula Burress Heirs, Devisees, Successors or Assigns (1/9)		
(c.1) James W. Burress 22638 Aven Lane Abingdon, VA 24211	1.112 acres 1/18 of 20.01 acres	0.0526%
(c.2) Margaret M. Davis P.O. Box 10 Richlands, VA 24641	1.112 acres 1/18 of 20.01 acres	0.0526%
(d) Leonard P. Cole (1/9) <span style="float: right;"><i>Interest conveyed to B. W. McDonald and Lena McDonald by deed dated 6/14/72 (DB 207-254)</i></span>		
(d.1) B. W. McDonald <span style="float: right;"><i>Interest conveyed to Lena McDonald in 85 acres, DB 321 PG 236, 4/20/1985</i></span>		
(d.2) Lena McDonald Heirs, Devisees, Successors or Assigns		
(d.2.1) Byrd McDonald 6224 SE Main Street Portland, OR 97125	0.445 acres 1/45 of 20.01 acres	0.0210%
(d.2.2) Timothy J. McDonald Heirs, Devisees, Successors, or Assigns <span style="float: right;"><i>Estate of Timothy J. McDonald assigns all RTI in and to the mineral royalties and future payments Instrument 240000336, dated June 14, 2023</i></span>		
(d.2.2.1) Empire Management, LLC 2220 Nicholasville Rd, Suite 250 Lexington, KY 40503	0.445 acres 1/45 of 20.01 acres	0.0210%
(d.2.3) Tamala M. Pelphrey 10809 Meeting Street Prospect, KY 40059	0.445 acres 1/45 of 20.01 acres	0.0210%
(d.2.4) Gregory B. McDonald PO Box 727 Prestonsburg, KY 41653	0.445 acres 1/45 of 20.01 acres	0.0210%

**Exhibit B**  
**VS16 - Revised**  
**Docket #VGOB 21-0420-4237-01**  
**List of all Owners/Claimants**  
**(2115.38 Acre Unit)**

	Acres in Unit	Interest in Unit
(d.2.5) Greta McDonald Meek 177 Colvin Branch Oil Springs, KY 41238	0.445 acres 1/45 of 20.01 acres	0.0210%
(e) Sherman Cole Heirs, Devisees, Successors or Assigns (1/9)		
(e.1) Virgie Cole, widow - <i>Deceased</i>	<i>Dower Interest of a 1/3 Life Estate</i>	
(e.2) Larry Dean Cole 16927 Dismal River Rd Whitewood, VA 24657	0.371 acres 1/54 of 20.01 acres	0.0175%
(e.3) Mary F. Harris 4823 Basswood Drive Columbus, GA 31904	0.371 acres 1/54 of 20.01 acres	0.0175%
(e.4) Caroline Jones (1/54)	<i>Interest conveyed to Claude V. Keen and Caroline Keen by deed dated 5/20/85 (DB 311-621. See (e.8) below.</i>	
(e.5) Debbie Cole Rife (1/54)	<i>Interest conveyed to Claude V. Keen and Caroline Keen by deed dated 5/23/85 (DB 311-623). See (e.8) below.</i>	
(e.6) Leon Lonnie Cole (1/54)	<i>Interest conveyed to Claude V. Keen and Caroline Keen by deed dated 11/01/85 (DB 316-276). See (e.8) below.</i>	
(e.7) Jennings Hobart Cole (1/54)	<i>Interest conveyed to Claude V. Keen and Caroline Keen by deed dated __/__/85 (DB 316-278). See (e.8) below.</i>	
(e.8) Claude V. Keen and Caroline Keen	<i>Claude V. Keen D.O.D. 5/14/2012</i>	
(e.8.1) Caroline Cole Keen P.O. Box 233 Whitewood, VA 24657	1.482 acres 2/27 of 20.01 acres	0.0701%
(f) Graham Cole (1/9)	<i>Interest conveyed to Gallie F. Cole by deed dated 2/7/64 (DB 159-586)</i>	
(g) Gallie Cole Heirs, Devisees, Successors or Assigns (2/9)	<i>Interest inherited from Caroline Cole Gregory (1/9) plus interest conveyed from Graham Cole (1/9), see (f) above.</i>	
(g.1) Alta M. Cole Heirs, Devisees, Successors or Assigns (2/9)		
(g.1.1) Harold G. Cole Heirs, Devisees, Successors or Assigns		
(g.1.1.1) Doris Jean Cole Heirs, Devisees, Successors, or Assigns		
<i>By deed dated 5/23/16 and at Instr# 16-1053, The Estate of Doris Jean Cole purported to convey to Appalachian Energy Inc. all of its interest in minerals in the 85 acre tract. The conveyance may have failed to convey the interest as Kimberly Willis failed to qualify as executor.</i>		
(g.1.1.1.a) Kimberly Willis 1011 Nature Wood Circle Kent, OH 44240		
(g.1.1.1.b) Appalachian Energy, Inc PO Box 2406 Abingdon, VA 24212	1.482 acres 2/27 of 20.01 acres	0.0701%
(g.1.2) Donald Theodore Cole Heirs, Devisees, Successors or Assigns (2/27)		
(g.1.2.a) Donald Stephen Cole 11 Woodcreek Drive Blue Ash, OH 45241	0.741 acres 1/27 of 20.01 acres	0.0350%
(g.1.2.b) Kenneth Edward Cole 31957 Redtail Reserve Blvd Sorrento, FL 32776	0.741 acres 1/27 of 20.01 acres	0.0350%
(g.1.3) Charles F. Cole Heirs, Devisees, Successors or Assigns		
(g.1.3.1) Norma Cole Dotson Heirs, Devisees Successors, or Assigns		
(g.1.3.1.1) Sherry Cole		
<i>Sherry Cole assigned 1/2 of her interest to Anthony Looney 6/25/2019, Instrument# 19-0875</i>		
(g.1.3.1.1.1) Sherry Cole 119 Stella Lane, Unit E Troutman, NC 28166	0.741 acres 1/27 of 20.01 acres	0.0350%

**Exhibit B**  
**VS16 - Revised**  
**Docket #VGOB 21-0420-4237-01**  
**List of all Owners/Claimants**  
**(2115.38 Acre Unit)**

	Acres in Unit	Interest in Unit
(g.1.3.1.1.2) Anthony Looney 114 Sand Spur Drive Mooresville, NC 28117	0.741 acres 1/27 of 20.01 acres	0.0350%
(h) Caroline Cole Keen P.O. Box 233 Whitewood, VA 24657	2.223 acres 1/9 of 20.01 acres	0.1051%
(i) Nannie Garnett Cole Cooper Heirs, Devisees, Successors or Assigns (1/9)		
(i.1) Hassell McArthur Cooper (1/81)		<i>Interest conveyed to Caroline Keen by deed dated 10/21/81 (DB 283-471) - see (i.4) below.</i>
(i.2) Graham Millard Cooper (1/81)		<i>Interest conveyed to Caroline Keen by deed dated 10/26/81 (DB 283-863) - see (i.4) below.</i>
(i.3) Josh Wilson Cooper (1/81)		<i>Interest conveyed to Caroline Keen by deed dated 11/09/81 (DB 284-113) - see (i.4) below.</i>
(i.4) Caroline Cole Keen P.O. Box 233 Whitewood, VA 24657	0.741 acres 1/27 of 20.01 acres	0.0350%
(i.5) Thelma Geraldine Murray (1/81)		<i>Interest conveyed to Mark Sizemore by quitclaim deed dated 2/6/85 (DB 309-270)</i>
(i.5.1) Mark Sizemore, etux. & Thelma Murray		<i>Interest conveyed to Claude V. Keen and Caroline Keen by deed dated 8/14/86 (DB 323-722) - see (i.8) below</i>
(i.6) Lois Nichalson (1/81)		<i>Interest conveyed to Claude V. Keen and Caroline Keen by deed dated 8/14/86 (DB 323-725) - see (i.8) below</i>
(i.7) Betty Tristan (1/81)		<i>Interest conveyed to Claude V. Keen and Caroline Keen by deed dated 8/14/86 (DB 323-728) - see (i.8) below</i>
(i.8) Claude V. Keen and Caroline Cole Keen		<i>Claude V. Keen D.O.D. 5/14/2012</i>
(i.8.1) Caroline Cole Keen P.O. Box 233 Whitewood, VA 24657	0.741 acres 1/27 of 20.01 acres	0.0350%
(i.9) Thurman Gerald Cooper Heirs, Devisees, Successors or Assigns (1/81)		
(i.9.1) Bruce Michael Cooper Heirs, Devisees, Successors or Assigns		
(i.9.1.1) Teena Cooper P.O. Box 131 North Tazewell, VA 24630	0.041 acres 1/486 of 20.01 acres	0.0019%
(i.9.2) Rita Gail Cooper PO Box 374 Richlands, VA 24641	0.041 acres 1/486 of 20.01 acres	0.0019%
(i.9.3) Thelma G. Cooper 179 Bay Road Richlands, VA 24641	0.041 acres 1/486 of 20.01 acres	0.0019%
(i.9.4) Teresa Lynn Rogers PO Box 246 Pilgrims Knob, VA 24634	0.041 acres 1/486 of 20.01 acres	0.0019%
(i.9.5) Thurman G. Cooper, Jr. Heirs, Devisees, Successors, or Assigns		
(i.9.5.1) Chastady Cooper 5120 Hale Creek Road Pilgrims Knob, VA 24634	0.041 acres 1/486 of 20.01 acres	0.0019%
(i.9.6) Terry Allen Cooper 1152 Dandelion Road Grundy, VA 24614	0.041 acres 1/486 of 20.01 acres	0.0019%
(i.10) Billy Victor Cooper (1/81)		<i>Pre-deceased Garnett Cole Cooper (mother)</i>
(i.10.1) Karen Cooper Rowe P.O. Box 781 Hanover, WV 24839	0.124 acres 1/162 of 20.01 acres	0.0058%

**Exhibit B**  
**VS16 - Revised**  
**Docket #VGOB 21-0420-4237-01**  
**List of all Owners/Claimants**  
**(2115.38 Acre Unit)**

	Acres in Unit	Interest in Unit
(i.10.2) Sharon Cooper Daniels 707 Bennington Road Cool Ridge, WV 25825	0.124 acres 1/162 of 20.01 acres	0.0058%
(i.11) Gary L. Cooper (1/81)	<i>Pre-deceased Garnett Cole Cooper (mother)</i>	
(i.11.1) Melanie D. Cooper 1997 Rockhouse Road Paw Paw, KY 41553	0.082 acres 1/243 of 20.01 acres	0.0039%
(i.11.2) Corey S. Cooper 4455 Old Lesters Fork Road Grundy, VA 24614	0.082 acres 1/243 of 20.01 acres	0.0039%
(i.11.3) Byron D. Cooper P.O. Box 314 Hurley, VA 24620	0.082 acres 1/243 of 20.01 acres	0.0039%
<b><u>Tract #61B - 36.40 Acres</u></b>		
Caroline Cole Keen, et al. <i>(Caroline Cole Gregory Heirs, Devisees, Successors or Assigns)</i> <i>(85 Acre Tract (79.10 with outsales calculated))</i>	36.40 acres***	1.7207%
(1) Caroline Cole Gregory Heirs, Devisees, Successors or Assigns		
(a) Hassel Cole (1/9)	<i>Interest conveyed to Thelma Parks by creditor's suit dated 5/2/64 (DB 161-326)</i>	
(a.1) Thelma Parks	<i>Interest conveyed to Edith Street and Marion Combs by deed dated 5/7/64 (DB 161-366)</i>	
(a.1.1) Edith G. Street *** P.O. Box 459 Abingdon, VA 24212	2.022 acres 1/18 of 36.40 acres	0.0956%
(a.1.2) Marion S. Combs Heirs, Devisees, Successors or Assigns (1/18) ***		
(a.1.2.1) Martha E. Combs Trust PO Box 1404 Abingdon, VA 24121	0.674 acres 1/54 of 36.40 acres	0.0319%
(a.1.2.2) Frederick H. Combs II Heirs, Devisees, Successors or Assigns		
(a.1.2.2.a) Fred H. Combs II Testamentary Trust c/o Trustee P.O. Box 841 Tazewell, VA 24651	0.674 acres 1/54 of 36.40 acres	0.0319%
(a.1.2.3) Carol Irvin	<i>Conveyed 1/54 interest to CIPL, LP (Instrument 1200026521)</i>	
(a.1.2.3.1) CIPL, LP 4710 Hunterwood Circle Richmond, TX 77406	0.674 acres 1/54 of 36.40 acres	0.0319%
*** NOTE: CNX Gas Company conveyed its Royalty Interest in the CBM Only to Edith Street, John Irvin, Carol Irvin, Martha Combs and The Frederick H. Combs II Testamentary Trust by deed dated 3/07/08 (Inst#080001170).		
(b) Kermit Cole Heirs, Devisees, Successors or Assigns (1/9)		
(b.1) Mona Cole, widow - <i>Deceased</i>	<i>Dower Interest of a 1/3 Life Estate</i>	
(b.2) Nancy J. Cole <i>See (b.3.1.a) below</i> P. O. Box 2075 Beckley, WV 25802	4.044 acres 1/9 of 36.40 acres	0.1912%
(b.3) Shirley Cole Fuqua Heirs, Devisees, Successors or Assigns (1/18)	<i>No issue and her husband is deceased. Shirley Fuqua pre-deceased Mona Cole, her mother.</i>	
(b.3.1) Mona Cole Heirs, Devisees, Successors or Assigns		
(b.3.1.a) Nancy J. Cole (1/18)	<i>The 1/18th interest is combined with (b.2) above.</i>	

**Exhibit B**  
**VS16 - Revised**  
**Docket #VGOB 21-0420-4237-01**  
**List of all Owners/Claimants**  
**(2115.38 Acre Unit)**

	Acres in Unit	Interest in Unit
(c) Trula Burress Heirs, Devisees, Successors or Assigns (1/9)		
(c.1) James W. Burress 22638 Aven Lane Abingdon, VA 24211	2.022 acres 1/18 of 36.40 acres	0.0956%
(c.2) Margaret M. Davis P.O. Box 10 Richlands, VA 24641	2.022 acres 1/18 of 36.40 acres	0.0956%
(d) Leonard P. Cole (1/9) <span style="float: right;"><i>Interest conveyed to B. W. McDonald and Lena McDonald by deed dated 6/14/72 (DB 207-254)</i></span>		
(d.1) B. W. McDonald		<i>Interest conveyed to Lena McDonald in 85 acres, DB 321 PG 236, 4/20/1985</i>
(d.2) Lena McDonald Heirs, Devisees, Successors or Assigns		
(d.2.1) Byrd McDonald 6224 SE Main Street Portland, OR 97125	0.809 acres 1/45 of 36.40 acres	0.0382%
(d.2.2) Timothy J. McDonald Heirs, Devisees, Successors, or Assigns		<i>Estate of Timothy J. McDonald assigns all RTI in and to the mineral royalties and future payments Instrument 240000336, dated June 14, 2023</i>
(d.2.2.1) Empire Management, LLC 2220 Nicholasville Rd, Suite 250 Lexington, KY 40503	0.809 acres 1/45 of 36.40 acres	0.0382%
(d.2.3) Tamala M. Pelphrey 10809 Meeting Street Prospect, KY 40059	0.809 acres 1/45 of 36.40 acres	0.0382%
(d.2.4) Gregory B. McDonald PO Box 727 Prestonsburg, KY 41653	0.809 acres 1/45 of 36.40 acres	0.0382%
(d.2.5) Greta McDonald Meek 177 Colvin Branch Oil Springs, KY 41238	0.809 acres 1/45 of 36.40 acres	0.0382%
(e) Sherman Cole Heirs, Devisees, Successors or Assigns (1/9)		
(e.1) Virgie Cole, widow - <i>Deceased</i>		<i>Dower Interest of a 1/3 Life Estate</i>
(e.2) Larry Dean Cole 16927 Dismal River Rd Whitewood, VA 24657	0.674 acres 1/54 of 36.40 acres	0.0319%
(e.3) Mary F. Harris 4823 Basswood Drive Columbus, GA 31904	0.674 acres 1/54 of 36.40 acres	0.0319%
(e.4) Caroline Jones (1/54)		<i>Interest conveyed to Claude V. Keen and Caroline Keen by deed dated 5/20/85 (DB 311-621). See (e.8) below.</i>
(e.5) Debbie Cole Rife (1/54)		<i>Interest conveyed to Claude V. Keen and Caroline Keen by deed dated 5/23/85 (DB 311-623). See (e.8) below.</i>
(e.6) Leon Lonnie Cole (1/54)		<i>Interest conveyed to Claude V. Keen and Caroline Keen by deed dated 11/01/85 (DB 316-276). See (e.8) below.</i>
(e.7) Jennings Hobart Cole (1/54)		<i>Interest conveyed to Claude V. Keen and Caroline Keen by deed dated ___/___/85 (DB 316-278). See (e.8) below.</i>
(e.8) Claude V. Keen and Caroline Keen		<i>Claude V. Keen D.O.D. 5/14/2012</i>
(e.8.1) Caroline Cole Keen P.O. Box 233 Whitewood, VA 24657	2.696 acres 2/27 of 36.40 acres	0.1275%
(f) Graham Cole (1/9)		<i>Interest conveyed to Gallie F. Cole by deed dated 2/7/64 (DB 159-586)</i>
(g) Gallie Cole Heirs, Devisees, Successors or Assigns (2/9) <span style="float: right;"><i>Interest inherited from Caroline Cole Gregory (1/9) plus interest conveyed from Graham Cole (1/9), see (f) above.</i></span>		
(g.1) Alta M. Cole Heirs, Devisees, Successors or Assigns (2/9)		
(g.1.1) Harold G. Cole Heirs, Devisees, Successors or Assigns		

**Exhibit B**  
**VS16 - Revised**  
**Docket #VGOB 21-0420-4237-01**  
**List of all Owners/Claimants**  
**(2115.38 Acre Unit)**

	Acres in Unit	Interest in Unit
(g.1.1.1) Doris Jean Cole Heirs, Devisees, Successors, or Assigns		
<i>By deed dated 5/23/16 and at Instr# 16-1053, The Estate of Doris Jean Cole purported to convey to Appalachian Energy Inc. all of its interest in minerals in the 85 acre tract.</i>		
<i>The conveyance may have failed to convey the interest as Kimberly Willis failed to qualify as executor.</i>		
(g.1.1.1.a) Kimberly Willis 1011 Nature Wood Circle Kent, OH 44240		
(g.1.1.1.b) Appalachian Energy, Inc PO Box 2406 Abingdon, VA 24212	2.696 acres 2/27 of 36.40 acres	0.1275%
(g.1.2) Donald Theodore Cole Heirs, Devisees, Successors or Assigns (2/27)		
(g.1.2.a) Donald Stephen Cole 11 Woodcreek Drive Blue Ash, OH 45241	1.348 acres 1/27 of 36.40 acres	0.0637%
(g.1.2.b) Kenneth Edward Cole 31957 Redtail Reserve Blvd Sorrento, FL 32776	1.348 acres 1/27 of 36.40 acres	0.0637%
(g.1.3) Charles F. Cole Heirs, Devisees, Successors or Assigns		
(g.1.3.1) Norma Cole Dotson Heirs, Devisees Successors, or Assigns		
(g.1.3.1.1) Sherry Cole		
<i>Sherry Cole assigned 1/2 of her interest to Anthony Looney 6/25/2019, Instrument# 19-0875</i>		
(g.1.3.1.1.1) Sherry Cole 119 Stella Lane, Unit E Troutman, NC 28166	1.348 acres 1/27 of 36.40 acres	0.0637%
(g.1.3.1.1.2) Anthony Looney 114 Sand Spur Drive Mooreville, NC 28117	1.348 acres 1/27 of 36.40 acres	0.0637%
(h) Caroline Cole Keen P.O. Box 233 Whitewood, VA 24657	4.044 acres 1/9 of 36.40 acres	0.1912%
(i) Nannie Garnett Cole Cooper Heirs, Devisees, Successors or Assigns (1/9)		
(i.1) Hassell McArthur Cooper (1/81)		
<i>Interest conveyed to Caroline Keen by deed dated 10/21/81 (DB 283-471) - see (i.4) below.</i>		
(i.2) Graham Millard Cooper (1/81)		
<i>Interest conveyed to Caroline Keen by deed dated 10/26/81 (DB 283-863) - see (i.4) below.</i>		
(i.3) Josh Wilson Cooper (1/81)		
<i>Interest conveyed to Caroline Keen by deed dated 11/09/81 (DB 284-113) - see (i.4) below.</i>		
(i.4) Caroline Cole Keen P.O. Box 233 Whitewood, VA 24657	1.348 acres 1/27 of 36.40 acres	0.0637%
(i.5) Thelma Geraldine Murray (1/81)		
<i>Interest conveyed to Mark Sizemore by quitclaim deed dated 2/6/85 (DB 309-270)</i>		
(i.5.1) Mark Sizemore, etux. & Thelma Murray		
<i>Interest conveyed to Claude V. Keen and Caroline Keen by deed dated 8/14/86 (DB 323-722) - see (i.8) below</i>		
(i.6) Lois Nichalson (1/81)		
<i>Interest conveyed to Claude V. Keen and Caroline Keen by deed dated 8/14/86 (DB 323-725) - see (i.8) below</i>		
(i.7) Betty Tristan (1/81)		
<i>Interest conveyed to Claude V. Keen and Caroline Keen by deed dated 8/14/86 (DB 323-728) - see (i.8) below</i>		
(i.8) Claude V. Keen and Caroline Cole Keen		
<i>Claude V. Keen D.O.D. 5/14/2012</i>		
(i.8.1) Caroline Cole Keen P.O. Box 233 Whitewood, VA 24657	1.348 acres 1/27 of 36.40 acres	0.0637%
(i.9) Thurman Gerald Cooper Heirs, Devisees, Successors or Assigns (1/81)		
(i.9.1) Bruce Michael Cooper Heirs, Devisees, Successors or Assigns		

**Exhibit B**  
**VS16 - Revised**  
**Docket #VGOB 21-0420-4237-01**  
**List of all Owners/Claimants**  
**(2115.38 Acre Unit)**

	Acres in Unit	Interest in Unit
(i.9.1.1) Teena Cooper P.O. Box 131 North Tazewell, VA 24630	0.075 acres 1/486 of 36.40 acres	0.0035%
(i.9.2) Rita Gail Cooper PO Box 374 Richlands, VA 24641	0.075 acres 1/486 of 36.40 acres	0.0035%
(i.9.3) Thelma G. Cooper 179 Bay Road Richlands, VA 24641	0.075 acres 1/486 of 36.40 acres	0.0035%
(i.9.4) Teresa Lynn Rogers PO Box 246 Pilgrims Knob, VA 24634	0.075 acres 1/486 of 36.40 acres	0.0035%
(i.9.5) Thurman G. Cooper, Jr. Heirs, Devisees, Successors, or Assigns		
(i.9.5.1) Chastady Cooper 5120 Hale Creek Road Pilgrims Knob, VA 24634	0.075 acres 1/486 of 36.40 acres	0.0035%
(i.9.6) Terry Allen Cooper 1152 Dandelion Road Grundy, VA 24614	0.075 acres 1/486 of 36.40 acres	0.0035%
(i.10) Billy Victor Cooper (1/81)	<i>Pre-deceased Garnett Cole Cooper (mother)</i>	
(i.10.1) Karen Cooper Rowe P.O. Box 781 Hanover, WV 24839	0.225 acres 1/162 of 36.40 acres	0.0106%
(i.10.2) Sharon Cooper Daniels 707 Bennington Road Cool Ridge, WV 25825	0.225 acres 1/162 of 36.40 acres	0.0106%
(i.11) Gary L. Cooper (1/81)	<i>Pre-deceased Garnett Cole Cooper (mother)</i>	
(i.11.1) Melanie D. Cooper 1997 Rockhouse Road Paw Paw, KY 41553	0.150 acres 1/243 of 36.40 acres	0.0071%
(i.11.2) Corey S. Cooper 4455 Old Lesters Fork Road Grundy, VA 24614	0.150 acres 1/243 of 36.40 acres	0.0071%
(i.11.3) Byron D. Cooper P.O. Box 314 Hurley, VA 24620	0.150 acres 1/243 of 36.40 acres	0.0071%
<i>*** NOTE: Retained acres under Appalachian Energy lease of Oil &amp; Gas.</i>		
<b><u>Tract #62A - 58.94 Acres</u></b>		
(1) Katherine Cole Estate c/o Patricia Farmer PO Box 101 Jewell Ridge, VA 24622	58.94 acres	2.7863%
<b><u>Tract #62B - 56.77 Acres</u></b>		
(1) Katherine Cole Estate c/o Patricia Farmer PO Box 101 Jewell Ridge, VA 24622	56.77 acres***	2.6837%
<i>*** NOTE: Retained acres under Appalachian Energy lease of Oil &amp; Gas.</i>		

**Exhibit B**  
**VS16 - Revised**  
**Docket #VGOB 21-0420-4237-01**  
**List of all Owners/Claimants**  
**(2115.38 Acre Unit)**

	Acres in Unit	Interest in Unit
<b><u>Tract #63A - 10.21 Acres</u></b>		
(1) Buchanan Mining Company LLC , et al. <i>(Big Vein Tract 51 - 71.85 Acre Tract)</i>	10.21 acres	0.4827%
(a) Yukon Pocahontas Coal Company*** P.O. Box 187 Tazewell, VA 24651	5.11 acres 1/2 of 10.21 acres	0.2413%
(b) Buchanan Coal Company*** P.O. Box 187 Tazewell, VA 24651	1.13 acres 1/9 of 10.21 acres	0.0536%
(c) Sayers-Pocahontas Coal Company*** P.O. Box 187 Tazewell, VA 24651	0.57 acres 1/18 of 10.21 acres	0.0268%
<b>*** address for all correspondence:</b>		
c/o Sayers F. Harman III 333 Vanderbilt Road Asheville, NC 28803		
(d) Weyerhaeuser NR Company PO Box 101700 Atlanta, GA 30392	3.40 acres 1/3 of 10.21 acres	0.1609%
<b><u>Tract #63B - 66.24 Acres</u></b>		
(1) Buchanan Mining Company LLC , et al. <i>(Big Vein Tract 51 - 71.85 Acre Tract)</i>	66.24 acres***	3.1314%
(a) Yukon Pocahontas Coal Company*** P.O. Box 187 Tazewell, VA 24651	33.12 acres 1/2 of 66.24 acres	1.5657%
(b) Buchanan Coal Company*** P.O. Box 187 Tazewell, VA 24651	7.36 acres 1/9 of 66.24 acres	0.3479%
(c) Sayers-Pocahontas Coal Company*** P.O. Box 187 Tazewell, VA 24651	3.68 acres 1/18 of 66.24 acres	0.1740%
<b>*** address for all correspondence:</b>		
c/o Sayers F. Harman III 333 Vanderbilt Road Asheville, NC 28803		
(d) Weyerhaeuser NR Company PO Box 101700 Atlanta, GA 30392	22.08 acres 1/3 of 66.24 acres	1.0438%
<b>*** NOTE: Retained acres under Appalachian Energy lease of Oil &amp; Gas.</b>		
<b><u>Tract #64A - 80.09 Acres</u></b>		
(1) Anise Jean Jones, et al	80.09 acres	3.7861%
(a) Anise Jean Jones 620 Delhart Road Galax, VA 24333	40.05 acres 1/2 of 80.09 acres	1.8930%
(b) Norine Kennedy Harman 3124 Connemara Drive Ormond Beach, FL 32174	40.05 acres 1/2 of 80.09 acres	1.8930%
<b><u>Tract #64B - 2.72 Acres</u></b>		
(1) Anise Jean Jones, et al	2.72 acres***	0.1286%

**Exhibit B**  
**VS16 - Revised**  
**Docket #VGOB 21-0420-4237-01**  
**List of all Owners/Claimants**  
**(2115.38 Acre Unit)**

	Acres in Unit	Interest in Unit
(a) Anise Jean Jones 620 Delhart Road Galax, VA 24333	1.36 acres 1/2 of 2.72 acres	0.0643%
(b) Norine Kennedy Harman 3124 Connemara Drive Ormond Beach, FL 32174	1.36 acres 1/2 of 2.72 acres	0.0643%
<i>*** NOTE: Retained acres under Appalachian Energy lease of Oil &amp; Gas.</i>		
<b><u>Tract #65A - 75.81 Acres</u></b>		
(1) LBR Holdings, LLC * (1232.67 acre tract)		
<i>By deed dated 10/27/2022, Instrument 220001294, LBR Holdings, LLC conveyed to Buchanan Energy Company, LLC</i>		
(a) Buchanan Energy Company, LLC 520 Forsythe Road, Ste 102 Bristol, VA 24202	75.81 acres	3.5838%
<i>* Note: Summit Appalachian Operating LLC has leased the Coalbed Methane estate.</i>		
<b><u>Tract #65B - 33.14 Acres</u></b>		
(1) LBR Holdings, LLC * (1232.67 acre tract)		
<i>By deed dated 10/27/2022, Instrument 220001294, LBR Holdings, LLC conveyed to Buchanan Energy Company, LLC</i>		
(a) Buchanan Energy Company, LLC 520 Forsythe Road, Ste 102 Bristol, VA 24202	33.14 acres***	1.5666%
<i>* Note: Summit Appalachian Operating LLC has leased the Coalbed Methane estate.</i>		
<i>*** NOTE: Retained acres under Appalachian Energy lease of Oil &amp; Gas.</i>		
<b><u>Tract #66 - 2.72 Acres</u></b>		
(1) Dorothy Hill, et al	2.72 acres	0.1286%
(a) Dorothy Hill-Pritchitt 4544 Spring Garden Road Chatham, VA 24531	0.34 acres 1/8 of 2.72 acres	0.0161%
(b) Virginia May Rosser 4721 Spring Garden Road Chatham, VA 24531	0.34 acres 1/8 of 2.72 acres	0.0161%
(c) Franklin Delano Cole 203 Autumn Oaks Drive Kodak, TN 37764	0.34 acres 1/8 of 2.72 acres	0.0161%
(d) Harles J. Cole Heirs, Devisees, Successors, or Assigns		
(d.1) Gaynelle Cole Heirs, Devisees, Successors, or Assigns		
(d.1.1) Donna Gail Cole 1206 Erie Lane Elizabethton, TN 37643	0.17 acres 1/16 of 2.72 acres	0.0080%
(d.1.2) Pamela Joy Cole 115 E 90th Street, Apt 8D New York, NY 10128	0.17 acres 1/16 of 2.72 acres	0.0080%
(e) Robert J. Mullins 1719 Spruce Pine Road Pilgrims Knob, VA 24634	0.27 acres 1/10 of 2.72 acres	0.0129%
(f) Paul Cole 1011 Highway Drive Pilgrims Knob, VA 24634	0.27 acres 1/10 of 2.72 acres	0.0129%

**Exhibit B**  
**VS16 - Revised**  
**Docket #VGOB 21-0420-4237-01**  
**List of all Owners/Claimants**  
**(2115.38 Acre Unit)**

	Acres in Unit	Interest in Unit
(g) Jack Cole 1023 Highway Drive Pilgrims Knob, VA 24634	0.27 acres 1/10 of 2.72 acres	0.0129%
(h) Charles Cole Heirs, Devisees, Successors, or Assigns		
(h.1) Tony Cole 2029 Left Fork Road Pilgrims Knob, VA 24634	0.27 acres 1/10 of 2.72 acres	0.0129%
(i) George K. Read Heirs, Devisees, Successors, or Assigns		
(i.1) Helen C. Read Heirs, Devisees, Successors, or Assigns <i>(Documentation Pending)</i>	0.27 acres 1/10 of 2.72 acres	0.0129%
(i.1.1) Carla Brown Hurley 1058 Left Fork Road Pilgrims Knob, VA 24634		
(i.1.2) Melanie B. Burton 1937 Porter Hollow Rd Castlewood, VA 24224		
(i.1.3) Edward W. Brown 1131 Left Fork Road Pilgrims Knob, VA 24634		
<b><u>Tract #67 - 34.79 Acres</u></b>		
(1) Tazewell Coal & Gas Company LLC PO Box 675 Tazewell, VA 24651 <i>*** NOTE: Retained acres under Appalachian Energy lease of Oil &amp; Gas.</i>	34.79 acres***	1.6446%
<b><u>Tract #68A - 7.38 Acres</u></b>		
(1) Pocahontas Resources LLC PO Box 1837 Abingdon, VA 24212-1837 <i>*** NOTE: Retained acres under Cabot Oil and Gas lease of Oil &amp; Gas.</i>	7.38 acres***	0.3489%
<b><u>Tract #68B - 82.60</u></b>		
(1) Pocahontas Resources LLC PO Box 1837 Abingdon, VA 24212-1837	82.60 acres	3.9047%
<b><u>Tract #69A - 25.02 Acres</u></b>		
(1) Pocahontas Resources LLC PO Box 1837 Abingdon, VA 24212-1837	25.02 acres	1.1828%
<b><u>Tract #69B - 8.97 Acres</u></b>		
(1) Pocahontas Resources LLC PO Box 1837 Abingdon, VA 24212-1837 <i>*** NOTE: Retained acres under Cabot Oil and Gas lease of Oil &amp; Gas.</i>	8.97 acres***	0.4240%
<b><u>Tract #70 - 20.70 Acres</u></b>		
William B. Dennis, et al	20.70 acres	0.9785%
(1) B.E. Stiltner Heirs, Devisees, Successors, or Assigns		
(a) Sallie E. Belcher Stiltner		<i>Life Estate extinguished at death</i>

**Exhibit B**  
**VS16 - Revised**  
**Docket #VGOB 21-0420-4237-01**  
**List of all Owners/Claimants**  
**(2115.38 Acre Unit)**

	Acres in Unit	Interest in Unit
(a.1) Betty Raines PO Box 949 Grundy, VA 24614	1.3800 acres 1/15 of 20.70 acres	0.0652%
(a.2) Ruby Stiltner Minton Heirs, Devisees, Successors, or Assigns		
(a.2.1) Rayburn Minton, II PO Box 1328 Grundy, VA 24614	1.3800 acres 1/15 of 20.70 acres	0.0652%
(a.3) Aubrey Lloyd Stiltner Heirs, Devisees, Successors, or Assigns		
(a.3.1) Virginia Elizabeth Greenway Bradley	<i>Life Estate extinguished at death</i>	
(a.3.2) Jeanne S. Provost PO Box 22 Jarrell, TX 76537	0.4600 acres 1/45 of 20.70 acres	0.0217%
(a.3.3) Patsy Ratliff 20509 Blue Spruce Rd Bristol, VA 24202	0.4600 acres 1/45 of 20.70 acres	0.0217%
(a.3.4) Neva Jo Gibson Heirs, Devisees, Successors, or Assigns <i>(Documentation pending)</i>	0.4600 acres 1/45 of 20.70 acres	0.0217%
(a.4) Adren H.R. Stiltner Heirs, Devisees, Successors, or Assigns		
(a.4.1) Ruby Stiltner Minton Heirs, Devisees, Successors, or Assigns		
(a.4.1.1) Rayburn Minton, II PO Box 1328 Grundy, VA 24614	0.3450 acres 1/60 of 20.70 acres	0.0163%
(a.4.2) Betty Raines PO Box 949 Grundy, VA 24614	0.3450 acres 1/60 of 20.70 acres	0.0163%
(a.4.3) Louise Stiltner Sawyers Heirs, Devisees, Successors, or Assigns		
(a.4.3.1) Michael R. Sawyers 1166 Forest Run Road Batavia, OH 45103	0.3450 acres 1/60 of 20.70 acres	0.0163%
(a.4.4) Aubrey Lloyd Stiltner Heirs, Devisees, Successors, or Assigns		
(a.4.4.1) Virginia Elizabeth Greenway Bradley	<i>Life Estate extinguished at death</i>	
(a.4.4.2) Jeanne S. Provost PO Box 22 Jarrell, TX 76537	0.1150 acres 1/180 of 20.70 acres	0.0054%
(a.4.4.3) Patsy Ratliff 20509 Blue Spruce Rd Bristol, VA 24202	0.1150 acres 1/180 of 20.70 acres	0.0054%
(a.4.4.4) Neva Jo Gibson Heirs, Devisees, Successors, or Assigns <i>(Documentation pending)</i>	0.1150 acres 1/180 of 20.70 acres	0.0054%
(a.5) Louise Stiltner Sawyers Heirs, Devisees, Successors, or Assigns		
(a.5.1) Michael R. Sawyers 1166 Forest Run Road Batavia, OH 45103	1.3800 acres 1/15 of 20.70 acres	0.0652%

**Exhibit B**  
**VS16 - Revised**  
**Docket #VGOB 21-0420-4237-01**  
**List of all Owners/Claimants**  
**(2115.38 Acre Unit)**

	Acres in Unit	Interest in Unit
<b>(2)</b> Cumberland Bank & Trust Company H.A. Street, Trustee PO Box 1975 Grundy, VA 24614	6.9000 acres 1/3 of 20.70 acres	0.3262%
<b>(3)</b> Robert J. Dennis Heirs, Devisees, Successors, or Assigns		
<b>(a)</b> Robert Jordan Dennis Rev. Trust 23007 Krestrel Drive Bristol, VA 24202	3.4500 acres 1/6 of 20.70 acres	0.1631%
<b>(4)</b> William Burns Dennis Heirs, Devisees, Successors, or Assigns		
<b>(a)</b> Modie Lee Ford 1704 31st Street Savannah, GA 31404	3.4500 acres 1/6 of 20.70 acres	0.1631%
<b><u>Tract #71 - 51.55 Acres</u></b>		
<b>(1)</b> Celia Cox Compton Estate c/o Tim Compton, Trustee 206 East 23rd Street N Big Stone Gap, VA 24219	51.55 acres	2.4369%
<b><u>Tract #72 - 28.50 Acres</u></b>		
Alta Stanford, et al	28.50 acres	1.3473%
<b>(1)</b> William Cecil Stanford Heirs, Devisees, Successors, or Assigns		
<b>(a)</b> Alta Stanford	<i>Life estate extinguished at death</i>	
<b>(b)</b> Ricky Allen Stanford Heirs, Devisees, Successors, or Assigns		
<b>(b.1)</b> Ricky Allen Stanford Jr. 538 Laurel Road Cedar Bluff, VA 24609	0.509 acres 1/56 of 28.50 acres	0.0241%
<b>(b.2)</b> William Perkins 232 Old Home Place Cedar Bluff, VA 24609	0.509 acres 1/56 of 28.50 acres	0.0241%
<b>(b.2)</b> Melissa Underwood 3918 Baptist Valley Road Cedar Bluff, VA 24609	0.509 acres 1/56 of 28.50 acres	0.0241%
<b>(b.3)</b> Mehayleigh Perkins 224 Old Home Place Cedar Bluff, VA 24609	0.509 acres 1/56 of 28.50 acres	0.0241%
<b>(c)</b> Robert James Stanford 138 Crown Street Pounding Mill, VA 24637	2.036 acres 1/14 of 28.50 acres	0.0962%
<b>(d)</b> Rodney Dean Stanford 5654 Wexler Road Dublin, OH 43016	2.036 acres 1/14 of 28.50 acres	0.0962%
<b>(e)</b> Helen Stanford Kirby Heirs, Devisees, Successors, or Assigns <i>(Documentation Pending)</i>	2.036 acres 1/14 of 28.50 acres	0.0962%
<b>(e.1)</b> Wanda McClenny 214 North Highway 175-48 Seagoville, TX 75159		
<b>(f)</b> Edwin Glen Stanford Heirs, Devisees, Successors, or Assigns		

**Exhibit B**  
**VS16 - Revised**  
**Docket #VGOB 21-0420-4237-01**  
**List of all Owners/Claimants**  
**(2115.38 Acre Unit)**

	Acres in Unit	Interest in Unit
(f.1) Edwin K. Stanford 2348 Mob Creek Road Bedford, VA 24523	0.509 acres 1/56 of 28.50 acres	0.0241%
(f.2) Brian L. Stanford 595 Republic Road Christiansburg, VA 24073	0.509 acres 1/56 of 28.50 acres	0.0241%
(f.3) Troy L. Stanford Heirs, Devisees, Successors, or Assigns <i>(Documentation Pending)</i>	0.509 acres 1/56 of 28.50 acres	0.0241%
(f.3.1) Troy L. Stanford, Jr. 11180 Sindale Drive Smithfield, VA 24340		
(f.4) Bonnie S. Stanford 1165 Geeeps Trail Road King, NC 27021	0.509 acres 1/56 of 28.50 acres	0.0241%
(g) Billy Gene Stanford Heirs, Devisees, Successors, or Assigns <i>(Documentation Pending)</i>	2.036 acres 1/14 of 28.50 acres	0.0962%
(g.1) Bennie Stanford 1215 Motor View Road Butte, MT 59701		
(h) Dorothy Mae Stanford Horn Heirs, Devisees, Successors, or Assigns		
(h.1) James Goodman 875 Matney Road Cedar Bluff, VA 24609	0.679 acres 1/42 of 28.50 acres	0.0321%
(h.2) Melissa Houchins PO Box 1057 Cedar Bluff, VA 24609	0.679 acres 1/42 of 28.50 acres	0.0321%
(h.3) Gary Horn, Jr. 1784 Myers Road, Lot 3 Sevierville, TN 37862	0.679 acres 1/42 of 28.50 acres	0.0321%
(2) Alta Stanford Heirs, Devisees, Successors, or Assigns <i>(Documentation Pending)</i>	14.250 acres 1/2 of 28.50 acres	0.6736%
<b><u>Tract #73 - 39.25 Acres</u></b>		
Caroline Cole Gregory Heirs, Devisees, Successors, or Assigns <i>100 Acre Tract</i>	39.25 acres	1.8555%
(1) Caroline Cole Heirs, Devisees, Successors or Assigns		
(a) Hassell Cole		<i>Interest sold to Thelma Parks thru creditor's suit (DB 161, PG 326)</i>
(a.1) Thelma Parks		<i>Conveyed interest to Edith Street &amp; Marion Combs (DB161, PG 366)</i>
(a.1.1) Edith G. Street PO Box 459 Abingdon, VA 24212	2.181 acres 1/18 of 39.25 acres	0.1031%
(a.1.2) Marion S. Combs Heirs, Devisees, Successors or Assigns		
(a.1.2.1) F.H. Combs II Testamentary Trust c/o Trustee P.O. Box 841 Tazewell, VA 24651	0.727 acres 1/54 of 39.25 acres	0.0344%

**Exhibit B**  
**VS16 - Revised**  
**Docket #VGOB 21-0420-4237-01**  
**List of all Owners/Claimants**  
**(2115.38 Acre Unit)**

	Acres in Unit	Interest in Unit
(a.1.2.2) Martha E. Combs Trust PO Box 1404 Abingdon, VA 24121	0.727 acres 1/54 of 39.25 acres	0.0344%
(a.1.2.3) CIPL LP c/o John C. Irvin 4710 Hunterwood Circle Richmond, TX 77406	0.727 acres 1/54 of 39.25 acres	0.0344%
(b) Kermit F. & Mona McNeil Cole Heirs, Devisees, Successors or Assigns		
(b.1) Nancy J. Cole PO Box 2075 Beckley, WV 25802	2.181 acres 1/18 of 39.25 acres	0.1031%
(b.2) Shirley Fuqua	<i>(Deceased - no heirs - interest went to Nancy Cole)</i>	
(b.2.1) Nancy J. Cole PO Box 2075 Beckley, WV 25802	2.181 acres 1/18 of 39.25 acres	0.1031%
(c) Trula Burress Heirs, Devisees, Successors or Assigns		
(c.1) James W. Burress 22638 Aven Lane Abingdon, VA 24211	2.181 acres 1/18 of 39.25 acres	0.1031%
(c.2) Margaret M. Davis PO Box 10 Richlands, VA 24641	2.181 acres 1/18 of 39.25 acres	0.1031%
(d) Leonard P. Cole	<i>Conveyed by deed dated 6/14/1972 to B.W. &amp; Lena McDonald (DB 207 PG 254)</i>	
(d.1) B.W. McDonald	<i>Conveyed interest 4/20/1985 to Lena McDonald (DB 321 PG 236)</i>	
(d.2) Lena McDonald Heirs, Devisees, Successors or Assigns		
(d.2.1) Byrd W. McDonald 6224 SE Main Street Portland, OR 97125	0.872 acres 1/45 of 39.25 acres	0.0412%
(d.2.2) Tamala McDonald Pelphrey 10809 Meeting St Prospect, KY 40059	0.872 acres 1/45 of 39.25 acres	0.0412%
(d.2.3) Gregory B. McDonald PO Box 727 Prestonsburg, KY 41653	0.872 acres 1/45 of 39.25 acres	0.0412%
(d.2.4) Greta McDonald Meek 177 Colvin Branch Oil Springs, KY 41238	0.872 acres 1/45 of 39.25 acres	0.0412%
(d.2.5) Timothy J. McDonald Heirs, Devisees, Successors, or Assigns	<i>Estate of Timothy J. McDonald assigns all RTI in and to the mineral royalties and future payments Instrument 240000336, dated June 14, 2023</i>	
(d.2.5.1) Empire Management, LLC 2220 Nicholasville Rd, Suite 250 Lexington, KY 40503	0.872 acres 1/45 of 39.25 acres	0.0412%
(e) Sherman & Vergie M. Cole Heirs, Devisees, Successors or Assigns		
(e.1) Mary F. Harris 4823 Basswood Drive Columbus, GA 31904	0.727 acres 1/54 of 39.25 acres	0.0344%
(e.2) Larry Dean Cole 14573 Lee Highway Bristol, VA 24202-4253	0.727 acres 1/54 of 39.25 acres	0.0344%

**Exhibit B**  
**VS16 - Revised**  
**Docket #VGOB 21-0420-4237-01**  
**List of all Owners/Claimants**  
**(2115.38 Acre Unit)**

	Acres in Unit	Interest in Unit
(e.3) Carolyn Cole Jones	<i>Conveyed by deed dated 5/20/1985 (DB 311 PG 621)</i>	
(e.4) Debbie Cole Rife, et ux	<i>Conveyed by deed dated 5/23/1985 (DB 311 PG 623)</i>	
(e.5) Leon Lonnie Cole, et ux	<i>Conveyed by deed dated 6/3/1985 (DB 316 PG 276)</i>	
(e.6) Jennings Hobart Cole, et ux	<i>Conveyed by deed dated 5/9/1985 (DB 316 PG 278)</i>	
(e.a.1) Caroline C. Keen P.O. Box 233 Whitewood, VA 24657	2.907 acres 2/27 of 39.25 acres	0.1374%
(f) Graham Cole	<i>Conveyed to Gallie Cole (DB159 PG 586)</i>	
(f.1) Gallie Cole Heirs, Devisees, Successors or Assigns		
(f.1.1) Harold G. Cole Heirs, Devisees, Successors or Assigns		
(f.1.1.1) Kimberly Willis 1011 Nature Wood Circle Kent, OH 44240	2.907 acres 2/27 of 39.25 acres	0.1374%
(f.2) Donald T. Cole Heirs, Devisees, Successors or Assigns		
(f.2.1) Donald Stephen Cole 11 Woodcreek Drive Blue Ash, OH 45241	1.454 acres 1/27 of 39.25 acres	0.0687%
(f.2.2) Kenneth Edward Cole 31957 Redtail Reserve Blvd Sorrento, FL 32776	1.454 acres 1/27 of 39.25 acres	0.0687%
(f.3) Charles F. Cole Heirs, Devisees, Successors or Assigns		
(f.3.1) Norma Cole Dotson Heirs, Devisees Successors, or Assigns		
(f.3.1.1) Sherry Cole	<i>Sherry Cole assigned 1/2 of her interest to Anthony Looney 6/25/2019, Instrument# 19-0875</i>	
(f.3.1.1.1) Sherry Cole 119 Stella Lane, Unit E Troutman, NC 28166	1.4537 acres 1/27 of 39.25 acres	0.0687%
(f.3.1.1.2) Anthony Looney 114 Sand Spur Drive Mooresville, NC 28117	1.4537 acres 1/27 of 39.25 acres	0.0687%
(g) Caroline C. Keen * P.O. Box 233 Whitewood, VA 24657	4.361 acres 1/9 of 39.25 acres	0.2062%
(h) Nannie Garnett Cole Cooper Heirs, Devisees, Successors or Assigns		
(h.1) Hassell MacArthur Cooper, et ux	<i>Conveyed by deed dated 10/21/1981 (DB 283 PG 471)</i>	
(h.2) Graham Millard Cooper, et ux	<i>Conveyed by deed dated 10/21/1981 (DB 283 PG 863)</i>	
(h.3) Josh Wilson Cooper, et ux	<i>Conveyed by deed dated 11/9/1981 (DB 284 PG 113)</i>	
(h.4) Thelma Murray, et vir	<i>Conveyed by deed dated 2/6/1985 to Mark Sizemore (DB 309 PG 270)</i>	
(h.4.1) Mark Sizemore, et ux	<i>Conveyed by deed dated 8/14/1986 (DB 323 PG 722)</i>	
(h.5) Lois Nicholson, et vir	<i>Conveyed by deed dated 8/14/1986 (DB 311 PG 725)</i>	
(h.6) Betty Tristan	<i>Conveyed by deed dated 8/14/1986 (DB 323 PG 728)</i>	

**Exhibit B**  
**VS16 - Revised**  
**Docket #VGOB 21-0420-4237-01**  
**List of all Owners/Claimants**  
**(2115.38 Acre Unit)**

	Acres in Unit	Interest in Unit
(h.a.1) Caroline C. Keen P.O. Box 233 Whitewood, VA 24657	2.907 acres 2/27 of 39.25 acres	0.1374%
(h.7) Thurman Cooper Heirs, Devisees, Successors or Assigns		
(h.7.1) Bruce Michael Cooper Heirs, Devisees, Successors or Assigns		
(h.7.1.1) Teena Cooper PO Box 131 North Tazewell, VA 24630	0.081 acres 1/486 of 39.25 acres	0.0038%
(h.7.2) Rita Gail Cooper PO Box 374 Richlands, VA 24641	0.081 acres 1/486 of 39.25 acres	0.0038%
(h.7.3) Thelma G. Cooper 179 Bay Road Richlands, VA 24641	0.081 acres 1/486 of 39.25 acres	0.0038%
(h.7.4) Teresa Lynn Rogers PO Box 1717 Richlands, VA 24641	0.081 acres 1/486 of 39.25 acres	0.0038%
(h.7.5) Thurman G. Cooper, Jr. Heirs, Devisees, Successors, or Assigns		
(h.7.5.1) Chastady Cooper 5120 Hale Creek Road Pilgrims Knob, VA 24634	0.081 acres 1/486 of 39.25 acres	0.0038%
(h.7.6) Terry Allen Cooper 1152 Dandelion Road Grundy, VA 24614	0.081 acres 1/486 of 39.25 acres	0.0038%
(h.8) Billy Cooper Heirs, Devisees, Successors or Assigns		
(h.8.1) Karen C. Rowe P.O. Box 781 Hanover, WV 24839	0.242 acres 1/162 of 39.25 acres	0.0115%
(h.8.2) Sharon Cooper Daniels 707 Bennington Road Cool Ridge, WV 25825	0.242 acres 1/162 of 39.25 acres	0.0115%
(h.9) Gary Cooper Heirs, Devisees, Successors or Assigns		
(h.9.1) Melanie D. Cooper 1997 Rockhouse Road Paw Paw, KY 41553	0.162 acres 1/243 of 39.25 acres	0.0076%
(h.9.2) Corey S. Cooper 4455 Old Lesters Fork Rd Grundy, VA 24614	0.162 acres 1/243 of 39.25 acres	0.0076%
(h.9.3) Byron D. Cooper P.O. Box 314 Hurley, VA 24620	0.162 acres 1/243 of 39.25 acres	0.0076%

**Tract #74 - 54.76 Acres**

(1) Buck Jewell Resources LLC* PO Box 125 Dunn Loring, VA 22027-0125	54.76 acres	2.5887%
--	-------------	---------

\* NOTE: Oil, Gas and Coalbed Methane estate leased by Appalachian Energy, Inc.

**Exhibit B**  
**VS16 - Revised**  
**Docket #VGOB 21-0420-4237-01**  
**List of all Owners/Claimants**  
**(2115.38 Acre Unit)**

	Acres in Unit	Interest in Unit
<b><u>Tract# 75A - 70.53 Acres</u></b>		
Caroline Cole Keen, et al. <i>(Caroline Cole Gregory Heirs, Devisees, Successors or Assigns)</i> <i>(164.56 Acre Tract)</i>	70.53 acres	3.3342%
<b>(1) Caroline Cole Gregory Heirs, Devisees, Successors or Assigns</b>		
<b>(a) Hassel Cole (1/9)</b> <i>Interest conveyed to Thelma Parks by creditor's suit dated 5/2/64 (DB 161-326)</i>		
<b>(a.1) Thelma Parks</b> <i>Interest conveyed to Edith Street and Marion Combs by deed dated 5/7/64 (DB 161-366)</i>		
<b>(a.1.1) Edith G. Street ***</b> P.O. Box 459 Abingdon, VA 24212	3.918 acres 1/18 of 70.53 acres	0.1852%
<b>(a.1.2) Marion S. Combs Heirs, Devisees, Successors or Assigns (1/18) ***</b>		
<b>(a.1.2.1) Martha E. Combs Trust</b> PO Box 1404 Abingdon, VA 24121	1.306 acres 1/54 of 70.53 acres	0.0617%
<b>(a.1.2.2) Frederick H. Combs II Heirs, Devisees, Successors or Assigns</b>		
<b>(a.1.2.2.a) Fred H. Combs II Testamentary Trust</b> c/o Trustee P.O. Box 841 Tazewell, VA 24651	1.306 acres 1/54 of 70.53 acres	0.0617%
<b>(a.1.2.3) Carol Irvin</b> <i>Conveyed 1/54 interest to CIPL, LP (Instrument 1200026521)</i>		
<b>(a.1.2.3.1) CIPL, LP</b> 4710 Hunterwood Circle Richmond, TX 77406	1.306 acres 1/54 of 70.53 acres	0.0617%
*** NOTE: CNX Gas Company conveyed its Royalty Interest in the CBM Only to Edith Street, John Irvin, Carol Irvin, Martha Combs and The Frederick H. Combs II Testamentary Trust by deed dated 3/07/08 (Inst#080001170).		
<b>(b) Kermit Cole Heirs, Devisees, Successors or Assigns (1/9)</b>		
<b>(b.1) Mona Cole, widow - Deceased</b> <i>Dower Interest of a 1/3 Life Estate</i>		
<b>(b.2) Nancy J. Cole</b> <i>See (b.3.1.a) below</i> P. O. Box 2075 Beckley, WV 25802	7.837 acres 1/9 of 70.53 acres	0.3705%
<b>(b.3) Shirley Cole Fuqua Heirs, Devisees, Successors or Assigns (1/18)</b> <i>No issue and her husband is deceased. Shirley Fuqua pre-deceased Mona Cole, her mother.</i>		
<b>(b.3.1) Mona Cole Heirs, Devisees, Successors or Assigns</b> <i>The 1/18th interest is combined with (b.2) above.</i>		
<b>(b.3.1.a) Nancy J. Cole (1/18)</b>		
<b>(c) Trula Burress Heirs, Devisees, Successors or Assigns (1/9)</b>		
<b>(c.1) James W. Burress</b> 22638 Aven Lane Abingdon, VA 24211	3.918 acres 1/18 of 70.53 acres	0.1852%
<b>(c.2) Margaret M. Davis</b> P.O. Box 10 Richlands, VA 24641	3.918 acres 1/18 of 70.53 acres	0.1852%
<b>(d) Leonard P. Cole (1/9)</b> <i>Interest conveyed to B. W. McDonald and Lena McDonald by deed dated 6/14/72 (DB 207-254)</i>		
<b>(d.1) B. W. McDonald Heirs, Devisees, Successors or Assigns</b>		
<b>(d.1.1) B.W. McDonald Testamentary Trust</b> PO Box 999 Prestonsburg, KY 41653	2.351 acres 1/30 of 70.53 acres	0.1111%

**Exhibit B**  
**VS16 - Revised**  
**Docket #VGOB 21-0420-4237-01**  
**List of all Owners/Claimants**  
**(2115.38 Acre Unit)**

	Acres in Unit	Interest in Unit
(d.2) Lena McDonald Heirs, Devisees, Successors or Assigns		
(d.2.1) Byrd McDonald 6224 SE Main Street Portland, OR 97125	1.097 acres 7/450 of 70.53 acres	0.0519%
(d.2.2) Timothy J. McDonald Heirs, Devisees, Successors, or Assigns	<i>Estate of Timothy J. McDonald assigns all RTI in and to the mineral royalties and future payments Instrument 240000336, dated June 14, 2023</i>	
(d.2.2.1) Empire Management, LLC 2220 Nicholasville Rd, Suite 250 Lexington, KY 40503	1.097 acres 7/450 of 70.53 acres	0.0519%
(d.2.3) Tamala M. Pelphrey 10809 Meeting Street Prospect, KY 40059	1.097 acres 7/450 of 70.53 acres	0.0519%
(d.2.4) Gregory B. McDonald PO Box 727 Prestonsburg, KY 41653	1.097 acres 7/450 of 70.53 acres	0.0519%
(d.2.5) Greta McDonald Meek 177 Colvin Branch Oil Springs, KY 41238	1.097 acres 7/450 of 70.53 acres	0.0519%
(e) Sherman Cole Heirs, Devisees, Successors or Assigns (1/9)		
(e.1) Virgie Cole, widow - <i>Deceased</i>	<i>Dower Interest of a 1/3 Life Estate</i>	
(e.2) Larry Dean Cole 16927 Dismal River Rd Whitewood, VA 24657	1.306 acres 1/54 of 70.53 acres	0.0617%
(e.3) Mary F. Harris 4823 Basswood Drive Columbus, GA 31904	1.306 acres 1/54 of 70.53 acres	0.0617%
(e.4) Caroline Jones (1/54)	<i>Interest conveyed to Claude V. Keen and Caroline Keen by deed dated 5/20/85 (DB 311-621). See (e.8) below.</i>	
(e.5) Debbie Cole Rife (1/54)	<i>Interest conveyed to Claude V. Keen and Caroline Keen by deed dated 5/23/85 (DB 311-623). See (e.8) below.</i>	
(e.6) Leon Lonnie Cole (1/54)	<i>Interest conveyed to Claude V. Keen and Caroline Keen by deed dated 11/01/85 (DB 316-276). See (e.8) below.</i>	
(e.7) Jennings Hobart Cole (1/54)	<i>Interest conveyed to Claude V. Keen and Caroline Keen by deed dated __/__/85 (DB 316-278). See (e.8) below.</i>	
(e.8) Claude V. Keen and Caroline Keen	<i>Claude V. Keen D.O.D. 5/14/2012</i>	
(e.8.1) Caroline Cole Keen P.O. Box 233 Whitewood, VA 24657	5.224 acres 2/27 of 70.53 acres	0.2470%
(f) Graham Cole (1/9)	<i>Interest conveyed to Gallie F. Cole by deed dated 2/7/64 (DB 159-586)</i>	
(g) Gallie Cole Heirs, Devisees, Successors or Assigns (2/9)		
(g.1) Alta M. Cole Heirs, Devisees, Successors or Assigns (2/9)		
(g.1.1) Harold G. Cole Heirs, Devisees, Successors or Assigns		
(g.1.1.1) Doris Jean Cole Heirs, Devisees, Successors, or Assigns		
<i>By deed dated 5/23/16 and at Instr# 16-1053, The Estate of Doris Jean Cole purported to convey to Appalachian Energy Inc. all of its interest in minerals in the 164 5/9 acre tract. The conveyance may have failed to convey the interest as Kimberly Willis failed to qualify as executor.</i>		
(g.1.1.1.a) Kimberly Willis 1011 Nature Wood Circle Kent, OH 44240		
(g.1.1.1.b) Appalachian Energy, Inc PO Box 2406 Abingdon, VA 24212	5.224 acres 2/27 of 70.53 acres	0.2470%
(g.1.2) Donald Theodore Cole Heirs, Devisees, Successors or Assigns (2/27)		

**Exhibit B**  
**VS16 - Revised**  
**Docket #VGOB 21-0420-4237-01**  
**List of all Owners/Claimants**  
**(2115.38 Acre Unit)**

	Acres in Unit	Interest in Unit
(g.1.2.a) Donald Stephen Cole 11 Woodcreek Drive Blue Ash, OH 45241	2.612 acres 1/27 of 70.53 acres	0.1235%
(g.1.2.b) Kenneth Edward Cole 31957 Redtail Reserve Blvd Sorrento, FL 32776	2.612 acres 1/27 of 70.53 acres	0.1235%
(g.1.3) Charles F. Cole Heirs, Devisees, Successors or Assigns		
(g.1.3.1) Norma Cole Dotson Heirs, Devisees Successors, or Assigns		
(g.1.3.1.1) Sherry Cole	<i>Sherry Cole assigned 1/2 of her interest to Anthony Looney 6/25/2019, Instrument# 19-0875</i>	
(g.1.3.1.1.1) Sherry Cole 119 Stella Lane, Unit E Troutman, NC 28166	2.612 acres 1/27 of 70.53 acres	0.1235%
(g.1.3.1.1.2) Anthony Looney 114 Sand Spur Drive Mooresville, NC 28117	2.612 acres 1/27 of 70.53 acres	0.1235%
(h) Caroline Cole Keen P.O. Box 233 Whitewood, VA 24657	7.837 acres 1/9 of 70.53 acres	0.3705%
(i) Nannie Garnett Cole Cooper Heirs, Devisees, Successors or Assigns (1/9)		
(i.1) Hassell McArthur Cooper (1/81)	<i>Interest conveyed to Caroline Keen by deed dated 10/21/81 (DB 283-471) - see (i.4) below.</i>	
(i.2) Graham Millard Cooper (1/81)	<i>Interest conveyed to Caroline Keen by deed dated 10/26/81 (DB 283-863) - see (i.4) below.</i>	
(i.3) Josh Wilson Cooper (1/81)	<i>Interest conveyed to Caroline Keen by deed dated 11/09/81 (DB 284-113) - see (i.4) below.</i>	
(i.4) Caroline Cole Keen P.O. Box 233 Whitewood, VA 24657	2.612 acres 1/27 of 70.53 acres	0.1235%
(i.5) Thelma Geraldine Murray (1/81)	<i>Interest conveyed to Mark Sizemore by quitclaim deed dated 2/6/85 (DB 309-270)</i>	
(i.5.1) Mark Sizemore, etux. & Thelma Murray	<i>Interest conveyed to Claude V. Keen and Caroline Keen by deed dated 8/14/86 (DB 323-722) - see (i.8) below</i>	
(i.6) Lois Nichalson (1/81)	<i>Interest conveyed to Claude V. Keen and Caroline Keen by deed dated 8/14/86 (DB 323-725) - see (i.8) below</i>	
(i.7) Betty Tristan (1/81)	<i>Interest conveyed to Claude V. Keen and Caroline Keen by deed dated 8/14/86 (DB 323-728) - see (i.8) below</i>	
(i.8) Claude V. Keen and Caroline Cole Keen	<i>Claude V. Keen D.O.D. 5/14/2012</i>	
(i.8.1) Caroline Cole Keen P.O. Box 233 Whitewood, VA 24657	2.612 acres 1/27 of 70.53 acres	0.1235%
(i.9) Thurman Gerald Cooper Heirs, Devisees, Successors or Assigns (1/81)		
(i.9.1) Bruce Michael Cooper Heirs, Devisees, Successors or Assigns		
(i.9.1.1) Teena Cooper P.O. Box 131 North Tazewell, VA 24630	0.145 acres 1/486 of 70.53 acres	0.0069%
(i.9.2) Rita Gail Cooper PO Box 374 Richlands, VA 24641	0.145 acres 1/486 of 70.53 acres	0.0069%
(i.9.3) Thelma G. Cooper 179 Bay Road Richlands, VA 24641	0.145 acres 1/486 of 70.53 acres	0.0069%
(i.9.4) Teresa Lynn Rogers PO Box 246 Pilgrims Knob, VA 24634	0.145 acres 1/486 of 70.53 acres	0.0069%

**Exhibit B**  
**VS16 - Revised**  
**Docket #VGOB 21-0420-4237-01**  
**List of all Owners/Claimants**  
**(2115.38 Acre Unit)**

	Acres in Unit	Interest in Unit
(i.9.5) Thurman G. Cooper, Jr. Heirs, Devisees, Successors, or Assigns		
(i.9.5.1) Chastady Cooper 5120 Hale Creek Road Pilgrims Knob, VA 24634	0.145 acres 1/486 of 70.53 acres	0.0069%
(i.9.6) Terry Allen Cooper 1152 Dandelion Road Grundy, VA 24614	0.145 acres 1/486 of 70.53 acres	0.0069%
(i.10) Billy Victor Cooper (1/81)	<i>Pre-deceased Garnett Cole Cooper (mother)</i>	
(i.10.1) Karen Cooper Rowe P.O. Box 781 Hanover, WV 24839	0.435 acres 1/162 of 70.53 acres	0.0206%
(i.10.2) Sharon Cooper Daniels 707 Bennington Road Cool Ridge, WV 25825	0.435 acres 1/162 of 70.53 acres	0.0206%
(i.11) Gary L. Cooper (1/81)	<i>Pre-deceased Garnett Cole Cooper (mother)</i>	
(i.11.1) Melanie D. Cooper 1997 Rockhouse Road Paw Paw, KY 41553	0.290 acres 1/243 of 70.53 acres	0.0137%
(i.11.2) Corey S. Cooper 4455 Old Lesters Fork Road Grundy, VA 24614	0.290 acres 1/243 of 70.53 acres	0.0137%
(i.11.3) Byron D. Cooper P.O. Box 314 Hurley, VA 24620	0.290 acres 1/243 of 70.53 acres	0.0137%
<b><u>Tract# 75B - 15.50 Acres</u></b>		
Caroline Cole Keen, et al. <i>(Caroline Cole Gregory Heirs, Devisees, Successors or Assigns)</i> <i>(164.56 Acre Tract)</i>	15.50 acres***	0.7327%
(1) Caroline Cole Gregory Heirs, Devisees, Successors or Assigns		
(a) Hassel Cole (1/9)	<i>Interest conveyed to Thelma Parks by creditor's suit dated 5/2/64 (DB 161-326)</i>	
(a.1) Thelma Parks	<i>Interest conveyed to Edith Street and Marion Combs by deed dated 5/7/64 (DB 161-366)</i>	
(a.1.1) Edith G. Street *** P.O. Box 459 Abingdon, VA 24212	0.861 acres 1/18 of 15.50 acres	0.0407%
(a.1.2) Marion S. Combs Heirs, Devisees, Successors or Assigns (1/18) ***		
(a.1.2.1) Martha E. Combs Trust PO Box 1404 Abingdon, VA 24121	0.287 acres 1/54 of 15.50 acres	0.0136%
(a.1.2.2) Frederick H. Combs II Heirs, Devisees, Successors or Assigns		
(a.1.2.2.a) Fred H. Combs II Testamentary Trust c/o Trustee P.O. Box 841 Tazewell, VA 24651	0.287 acres 1/54 of 15.50 acres	0.0136%
(a.1.2.3) Carol Irvin	<i>Conveyed 1/54 interest to CIPL, LP (Instrument 1200026521)</i>	
(a.1.2.3.1) CIPL, LP 4710 Hunterwood Circle Richmond, TX 77406	0.287 acres 1/54 of 15.50 acres	0.0136%

**Exhibit B**  
**VS16 - Revised**  
**Docket #VGOB 21-0420-4237-01**  
**List of all Owners/Claimants**  
**(2115.38 Acre Unit)**

	Acres in Unit	Interest in Unit
*** NOTE: CNX Gas Company conveyed its Royalty Interest in the CBM Only to Edith Street, John Irvin, Carol Irvin, Martha Combs and The Frederick H. Combs II Testamentary Trust by deed dated 3/07/08 (Inst#080001170).		
<b>(b) Kermit Cole Heirs, Devisees, Successors or Assigns (1/9)</b>		
(b.1) Mona Cole, widow - <i>Deceased</i>	<i>Dower Interest of a 1/3 Life Estate</i>	
(b.2) Nancy J. Cole <i>See (b.3.1.a) below</i>	1.722 acres	0.0814%
P. O. Box 2075	1/9 of 15.50 acres	
Beckley, WV 25802		
<b>(b.3) Shirley Cole Fuqua Heirs, Devisees, Successors or Assigns (1/18)</b>		
<i>No issue and her husband is deceased. Shirley Fuqua pre-deceased Mona Cole, her mother.</i>		
<b>(b.3.1) Mona Cole Heirs, Devisees, Successors or Assigns</b>		
<b>(b.3.1.a) Nancy J. Cole (1/18)</b>		
<i>The 1/18th interest is combined with (b.2) above.</i>		
<b>(c) Trula Burress Heirs, Devisees, Successors or Assigns (1/9)</b>		
(c.1) James W. Burress	0.861 acres	0.0407%
22638 Aven Lane	1/18 of 15.50 acres	
Abingdon, VA 24211		
(c.2) Margaret M. Davis	0.861 acres	0.0407%
P.O. Box 10	1/18 of 15.50 acres	
Richlands, VA 24641		
<b>(d) Leonard P. Cole (1/9)</b>		
<i>Interest conveyed to B. W. McDonald and Lena McDonald by deed dated 6/14/72 (DB 207-254)</i>		
<b>(d.1) B. W. McDonald Heirs, Devisees, Successors or Assigns</b>		
(d.1.1) B.W. McDonald Testamentary Trust	0.517 acres	0.0244%
PO Box 999	1/30 of 15.50 acres	
Prestonsburg, KY 41653		
<b>(d.2) Lena McDonald Heirs, Devisees, Successors or Assigns</b>		
(d.2.1) Byrd McDonald	0.241 acres	0.0114%
6224 SE Main Street	7/450 of 15.50 acres	
Portland, OR 97125		
(d.2.2) Timothy J. McDonald Heirs, Devisees, Successors, or Assigns	<i>Estate of Timothy J. McDonald assigns all RTI in and to the mineral royalties and future payments Instrument 240000336, dated June 14, 2023</i>	
(d.2.2.1) Empire Management, LLC	0.241 acres	0.0114%
2220 Nicholasville Rd, Suite 250	7/450 of 15.50 acres	
Lexington, KY 40503		
(d.2.3) Tamala M. Pelphrey	0.241 acres	0.0114%
10809 Meeting Street	7/450 of 15.50 acres	
Prospect, KY 40059		
(d.2.4) Gregory B. McDonald	0.241 acres	0.0114%
PO Box 727	7/450 of 15.50 acres	
Prestonsburg, KY 41653		
(d.2.5) Greta McDonald Meek	0.241 acres	0.0114%
177 Colvin Branch	7/450 of 15.50 acres	
Oil Springs, KY 41238		
<b>(e) Sherman Cole Heirs, Devisees, Successors or Assigns (1/9)</b>		
(e.1) Virgie Cole, widow - <i>Deceased</i>	<i>Dower Interest of a 1/3 Life Estate</i>	
(e.2) Larry Dean Cole	0.287 acres	0.0136%
16927 Dismal River Rd	1/54 of 15.50 acres	
Whitewood, VA 24657		
(e.3) Mary F. Harris	0.287 acres	0.0136%
4823 Basswood Drive	1/54 of 15.50 acres	
Columbus, GA 31904		

**Exhibit B**  
**VS16 - Revised**  
**Docket #VGOB 21-0420-4237-01**  
**List of all Owners/Claimants**  
**(2115.38 Acre Unit)**

	Acres in Unit	Interest in Unit
(e.4) Caroline Jones (1/54)		<i>Interest conveyed to Claude V. Keen and Caroline Keen by deed dated 5/20/85 (DB 311-621). See (e.8) below.</i>
(e.5) Debbie Cole Rife (1/54)		<i>Interest conveyed to Claude V. Keen and Caroline Keen by deed dated 5/23/85 (DB 311-623). See (e.8) below.</i>
(e.6) Leon Lonnie Cole (1/54)		<i>Interest conveyed to Claude V. Keen and Caroline Keen by deed dated 11/01/85 (DB 316-276). See (e.8) below.</i>
(e.7) Jennings Hobart Cole (1/54)		<i>Interest conveyed to Claude V. Keen and Caroline Keen by deed dated __/__/85 (DB 316-278). See (e.8) below.</i>
(e.8) Claude V. Keen and Caroline Keen		<i>Claude V. Keen D.O.D. 5/14/2012</i>
(e.8.1) Caroline Cole Keen P.O. Box 233 Whitewood, VA 24657	1.148 acres 2/27 of 15.50 acres	0.0543%
(f) Graham Cole (1/9)		<i>Interest conveyed to Gallie F. Cole by deed dated 2/7/64 (DB 159-586)</i>
(g) Gallie Cole Heirs, Devisees, Successors or Assigns (2/9)		<i>Interest inherited from Caroline Cole Gregory (1/9) plus interest conveyed from Graham Cole (1/9), see (f) above.</i>
(g.1) Alta M. Cole Heirs, Devisees, Successors or Assigns (2/9)		
(g.1.1) Harold G. Cole Heirs, Devisees, Successors or Assigns		
(g.1.1.1) Doris Jean Cole Heirs, Devisees, Successors, or Assigns		<i>By deed dated 5/23/16 and at Instr# 16-1053, The Estate of Doris Jean Cole purported to convey to Appalachian Energy Inc. all of its interest in minerals in the 164 5/9 acre tract. The conveyance may have failed to convey the interest as Kimberly Willis failed to qualify as executor.</i>
(g.1.1.1.a) Kimberly Willis 1011 Nature Wood Circle Kent, OH 44240		
(g.1.1.1.b) Appalachian Energy, Inc PO Box 2406 Abingdon, VA 24212	1.148 acres 2/27 of 15.50 acres	0.0543%
(g.1.2) Donald Theodore Cole Heirs, Devisees, Successors or Assigns (2/27)		
(g.1.2.a) Donald Stephen Cole 11 Woodcreek Drive Blue Ash, OH 45241	0.574 acres 1/27 of 15.50 acres	0.0271%
(g.1.2.b) Kenneth Edward Cole 31957 Redtail Reserve Blvd Sorrento, FL 32776	0.574 acres 1/27 of 15.50 acres	0.0271%
(g.1.3) Charles F. Cole Heirs, Devisees, Successors or Assigns		
(g.1.3.1) Norma Cole Dotson Heirs, Devisees Successors, or Assigns		
(g.1.3.1.1) Sherry Cole		<i>Sherry Cole assigned 1/2 of her interest to Anthony Looney 6/25/2019, Instrument# 19-0875</i>
(g.1.3.1.1.1) Sherry Cole 119 Stella Lane, Unit E Troutman, NC 28166	0.574 acres 1/27 of 15.50 acres	0.0271%
(g.1.3.1.1.2) Anthony Looney 114 Sand Spur Drive Mooresville, NC 28117	0.574 acres 1/27 of 15.50 acres	0.0271%
(h) Caroline Cole Keen P.O. Box 233 Whitewood, VA 24657	1.722 acres 1/9 of 15.50 acres	0.0814%
(i) Nannie Garnett Cole Cooper Heirs, Devisees, Successors or Assigns (1/9)		
(i.1) Hassell McArthur Cooper (1/81)		<i>Interest conveyed to Caroline Keen by deed dated 10/21/81 (DB 283-471) - see (i.4) below.</i>
(i.2) Graham Millard Cooper (1/81)		<i>Interest conveyed to Caroline Keen by deed dated 10/26/81 (DB 283-863) - see (i.4) below.</i>
(i.3) Josh Wilson Cooper (1/81)		<i>Interest conveyed to Caroline Keen by deed dated 11/09/81 (DB 284-113) - see (i.4) below.</i>

**Exhibit B**  
**VS16 - Revised**  
**Docket #VGOB 21-0420-4237-01**  
**List of all Owners/Claimants**  
**(2115.38 Acre Unit)**

	Acres in Unit	Interest in Unit
(i.4) Caroline Cole Keen P.O. Box 233 Whitewood, VA 24657	0.574 acres 1/27 of 15.50 acres	0.0271%
(i.5) Thelma Geraldine Murray (1/81)	<i>Interest conveyed to Mark Sizemore by quitclaim deed dated 2/6/85 (DB 309-270)</i>	
(i.5.1) Mark Sizemore, etux. & Thelma Murray	<i>Interest conveyed to Claude V. Keen and Caroline Keen by deed dated 8/14/86 (DB 323-722) - see (i.8) below</i>	
(i.6) Lois Nichalson (1/81)	<i>Interest conveyed to Claude V. Keen and Caroline Keen by deed dated 8/14/86 (DB 323-725) - see (i.8) below</i>	
(i.7) Betty Tristan (1/81)	<i>Interest conveyed to Claude V. Keen and Caroline Keen by deed dated 8/14/86 (DB 323-728) - see (i.8) below</i>	
(i.8) Claude V. Keen and Caroline Cole Keen	<i>Claude V. Keen D.O.D. 5/14/2012</i>	
(i.8.1) Caroline Cole Keen P.O. Box 233 Whitewood, VA 24657	0.574 acres 1/27 of 15.50 acres	0.0271%
(i.9) Thurman Gerald Cooper Heirs, Devisees, Successors or Assigns (1/81)		
(i.9.1) Bruce Michael Cooper Heirs, Devisees, Successors or Assigns		
(i.9.1.1) Teena Cooper P.O. Box 131 North Tazewell, VA 24630	0.032 acres 1/486 of 15.50 acres	0.0015%
(i.9.2) Rita Gail Cooper PO Box 374 Richlands, VA 24641	0.032 acres 1/486 of 15.50 acres	0.0015%
(i.9.3) Thelma G. Cooper 179 Bay Road Richlands, VA 24641	0.032 acres 1/486 of 15.50 acres	0.0015%
(i.9.4) Teresa Lynn Rogers PO Box 246 Pilgrims Knob, VA 24634	0.032 acres 1/486 of 15.50 acres	0.0015%
(i.9.5) Thurman G. Cooper, Jr. Heirs, Devisees, Successors, or Assigns		
(i.9.5.1) Chastady Cooper 5120 Hale Creek Road Pilgrims Knob, VA 24634	0.032 acres 1/486 of 15.50 acres	0.0015%
(i.9.6) Terry Allen Cooper 1152 Dandelion Road Grundy, VA 24614	0.032 acres 1/486 of 15.50 acres	0.0015%
(i.10) Billy Victor Cooper (1/81)	<i>Pre-deceased Garnett Cole Cooper (mother)</i>	
(i.10.1) Karen Cooper Rowe P.O. Box 781 Hanover, WV 24839	0.096 acres 1/162 of 15.50 acres	0.0045%
(i.10.2) Sharon Cooper Daniels 707 Bennington Road Cool Ridge, WV 25825	0.096 acres 1/162 of 15.50 acres	0.0045%
(i.11) Gary L. Cooper (1/81)	<i>Pre-deceased Garnett Cole Cooper (mother)</i>	
(i.11.1) Melanie D. Cooper 1997 Rockhouse Road Paw Paw, KY 41553	0.064 acres 1/243 of 15.50 acres	0.0030%
(i.11.2) Corey S. Cooper 4455 Old Lesters Fork Road Grundy, VA 24614	0.064 acres 1/243 of 15.50 acres	0.0030%
(i.11.3) Byron D. Cooper P.O. Box 314 Hurley, VA 24620	0.064 acres 1/243 of 15.50 acres	0.0030%

\*\*\* NOTE: Retained acres under Appalachian Energy, Inc. lease of Oil & Gas.

Exhibit B  
 VS16 - Revised  
 Docket #VGOB 21-0420-4237-01  
 List of all Owners/Claimants  
 (2115.38 Acre Unit)

	Acres in Unit	Interest in Unit
<b><u>Tract #76A - 1.83 Acres</u></b>		
(1) Peggy W. Cole PO Box 5 Ceres, VA 24318	1.83 acres	0.0865%
<b><u>Tract #76B - 40.17 Acres</u></b>		
(1) Peggy W. Cole PO Box 5 Ceres, VA 24318 <i>*** NOTE: Retained acres under Appalachian Energy, Inc. lease of Oil &amp; Gas.</i>	40.17 acres***	1.8989%
<b><u>Tract #77A - 3.45 Acres</u></b>		
(1) Norfolk Southern Railway Company Real Estate Dept. - Attn: Ann Powell 650 West Peachtree Street; Box 22 Atlanta, GA 30309	3.45 acres	0.1631%
<b><u>Tract #77B - 0.46 Acres</u></b>		
(1) Norfolk Southern Railway Company Real Estate Dept. - Attn: Ann Powell 650 West Peachtree Street; Box 22 Atlanta, GA 30309 <i>*** NOTE: Retained acres under Appalachian Energy, Inc. lease of Oil &amp; Gas.</i>	0.46 acres***	0.0217%
<b><u>Tract #78 - 9.95 Acres</u></b>		
(1) Pocahontas Gas LLC 1000 Horizon Vue Drive Canonsburg, PA 15317  <i>* Purchased from L.R. Cole, et ux. on June 20, 2008, recorded under Instrument # 080002295. Property leased by AEI prior to the purchase. *** NOTE: Retained acres under Appalachian Energy, Inc. lease of Oil &amp; Gas.</i>	9.95 acres***	0.4704%
<b><u>Tract #79 - 1.13 Acres</u></b>		
(1) Norfolk Southern Railway Company Real Estate Dept. - Attn: Ann Powell 650 West Peachtree Street; Box 22 Atlanta, GA 30309	1.13 acres	0.0534%
<b><u>Tract #80 - Transferred to BUC1SGU7</u></b>		
<b><u>Tract #81 - Transferred to BUC1SGU7</u></b>		
<b><u>Tract #82 - Transferred to BUC1SGU7</u></b>		
<b><u>Tract #83 - 1.26 Acres</u></b>		
(1) Nancy J. Cole PO Box 2075 Beckley, WV 25802	1.26 acres	0.0596%
<b><u>Tract #84A - 0.32 Acres</u></b>		
(1) Adria Kilbreath, et al	0.32 acres	0.0151%
(a) Adria Jewell Cole Kilbreath 5113 Forest Hill Avenue Richmond, VA 23225	0.160 acres 1/2 of 0.32 acres	0.0076%
(b) Amanda Lee Shepley 16531 Binley Road Midlothian, VA 23112	0.160 acres 1/2 of 0.32 acres	0.0076%

Exhibit B  
 VS16 - Revised  
 Docket #VGOB 21-0420-4237-01  
 List of all Owners/Claimants  
 (2115.38 Acre Unit)

	Acres in Unit	Interest in Unit
<b><u>Tract #84B - 1.37 Acres</u></b>		
(1) Loggy Bottom Pentecostal Holiness Church PO Box 153 Pilgrims Knob, VA 24634	1.37 acres	0.0648%
<b><u>Tract #85 - 0.68 Acres</u></b>		
(1) Pocahontas Gas LLC 1000 Horizon Vue Drive Canonsburg, PA 15317	0.68 acres	0.0321%
<b><u>Tract #86A - 0.29 Acres</u></b>		
(1) Pocahontas Gas LLC 1000 Horizon Vue Drive Canonsburg, PA 15317	0.29 acres	0.0137%
<b><u>Tract #86B - 0.32 Acres</u></b>		
(1) Pocahontas Gas LLC 1000 Horizon Vue Drive Canonsburg, PA 15317	0.32 acres***	0.0151%
*** NOTE: Retained acres under Appalachian Energy, Inc. lease of Oil & Gas.		
<b><u>Tract #87A - 5.59 Acres</u></b>		
(1) Pocahontas Gas LLC 1000 Horizon Vue Drive Canonsburg, PA 15317	5.59 acres	0.2643%
<b><u>Tract #87B - 3.13 Acres</u></b>		
(1) Pocahontas Gas LLC 1000 Horizon Vue Drive Canonsburg, PA 15317	3.13 acres***	0.1480%
*** NOTE: Retained acres under Appalachian Energy, Inc. lease of Oil & Gas.		
<b><u>Tract #88A - 12.28 Acres</u></b>		
(1) Buck Jewell Resources LLC* PO Box 125 Dunn Loring, VA 22027-0125	12.28 acres***	0.5805%
* NOTE: Oil, Gas and Coalbed Methane estate leased by Appalachian Energy, Inc.		
*** NOTE: Retained acres under Appalachian Energy, Inc. lease of Oil & Gas.		
<b><u>Tract #88B - 22.22 Acres</u></b>		
(1) Buck Jewell Resources LLC* PO Box 125 Dunn Loring, VA 22027-0125	22.22 acres	1.0504%
* NOTE: Oil, Gas and Coalbed Methane estate leased by Appalachian Energy, Inc.		
<b><u>Tract #89A - 57.80 Acres</u></b>		
(1) Buchanan Mining Company LLC , et al. (Big Vein Tract 52 - 340.34 Acre Tract)	57.80 acres	2.7324%
(a) Yukon Pocahontas Coal Company*** P.O. Box 187 Tazewell, VA 24651	28.900 acres 1/2 of 57.80 acres	1.3662%
(b) Buchanan Coal Company*** P.O. Box 187 Tazewell, VA 24651	6.422 acres 1/9 of 57.80 acres	0.3036%
(c) Sayers-Pocahontas Coal Company*** P.O. Box 187 Tazewell, VA 24651	3.211 acres 1/18 of 57.80 acres	0.1518%

\*\*\* address for all correspondence:

**Exhibit B**  
**VS16 - Revised**  
**Docket #VGOB 21-0420-4237-01**  
**List of all Owners/Claimants**  
**(2115.38 Acre Unit)**

	Acres in Unit	Interest in Unit
c/o Sayers F. Harman III 333 Vanderbilt Road Asheville, NC 28803		
(d) Weyerhaeuser NR Company PO Box 101700 Atlanta, GA 30392	19.267 acres 1/3 of 57.80 acres	0.9108%
<b><u>Tract #89B - 0.69 Acres</u></b>		
(1) Buchanan Mining Company LLC , et al. <i>(Big Vein Tract 52 - 340.34 Acre Tract)</i>	0.69 acres***	0.0326%
(a) Yukon Pocahontas Coal Company*** P.O. Box 187 Tazewell, VA 24651	0.345 acres 1/2 of 0.69 acres	0.0163%
(b) Buchanan Coal Company*** P.O. Box 187 Tazewell, VA 24651	0.077 acres 1/9 of 0.69 acres	0.0036%
(c) Sayers-Pocahontas Coal Company*** P.O. Box 187 Tazewell, VA 24651	0.038 acres 1/18 of 0.69 acres	0.0018%
<b>*** address for all correspondence:</b>		
c/o Sayers F. Harman III 333 Vanderbilt Road Asheville, NC 28803		
(d) Weyerhaeuser NR Company PO Box 101700 Atlanta, GA 30392	0.230 acres 1/3 of 0.69 acres	0.0109%
<b>*** NOTE: Retained acres under Appalachian Energy, Inc. lease of Oil &amp; Gas.</b>		
<b><u>Tract #90 - Transferred to BUC1SGU7</u></b>		

Exhibit B2  
 VS16 - Revised Unit  
 Docket #VGOB 21-0420-4237-01  
 List of Respondents/Tracts to be Dismissed  
 (2,115.38 Acre Unit - Revised Acres)

	Acres in Unit	(Based on Original Acres) Interest in Unit	Reason for Dismissal
<b>II. OIL &amp; GAS OWNERSHIP</b>			
<b><u>Tract #10 - 3.87 acres</u></b>			
(1) Pocahontas Gas LLC 1000 Horizon Vue Drive Canonsburg, PA 15317	3.87 acres	0.1077%	Transferred to BUC1SGU7
<b><u>Tract #11 - 2.97 acres</u></b>			
(1) Pocahontas Gas LLC 1000 Horizon Vue Drive Canonsburg, PA 15317	2.97 acres	0.0827%	Transferred to BUC1SGU7
<b><u>Tract #12 - 5.20 Acres</u></b>			
(1) Norfolk Southern Railway Company Real Estate Dept. - Attn: Ann Powell 650 West Peachtree St; Box 22 Atlanta, GA 30309	5.20 acres	0.1447%	Transferred to BUC1SGU7
<b><u>Tract #13 - 2.53 acres</u></b>			
(1) Norfolk Southern Railway Company Real Estate Dept. - Attn: Ann Powell 650 West Peachtree Street; Box 22 Atlanta, GA 30309	2.53 acres	0.0704%	Transferred to BUC1SGU7
<b><u>Tract #14 - 204.95 acres</u></b>			
(1) CL Ritter Lands LLC PO Box 514 Huntington, WV 25711	204.95 acres	5.7037%	Transferred to BUC1SGU7
<b><u>Tract #15 - 0.02 Acres</u></b>			
(1) Norfolk Southern Railway Company Real Estate Dept. - Attn: Ann Powell 650 West Peachtree Street; Box 22 Atlanta, GA 30309	0.02 acres	0.0006%	Transferred to BUC1SGU7
<b><u>Tract #16 - 0.12 acres</u></b>			
(1) County of Buchanan Virginia PO Box 1056 Grundy, VA 24614	0.12 acres	0.0033%	Transferred to BUC1SGU7
Notices and Correspondence: County of Buchanan Virginia Attn: Robert Craig Horn - County Administrator PO Box 1056 Grundy, VA 24614			
<b><u>Tract #17 - 3.22 acres</u></b>			
(1) County of Buchanan Virginia PO Box 1056 Grundy, VA 24614	3.22 acres	0.0896%	Transferred to BUC1SGU7
Notices and Correspondence: County of Buchanan Virginia Attn: Robert Craig Horn - County Administrator PO Box 1056 Grundy, VA 24614			
<b><u>Tract #18 - 8.93 Acres</u></b>			
(1) Norfolk Southern Railway Company Real Estate Dept. - Attn: Ann Powell 650 West Peachtree Street; Box 22 Atlanta, GA 30309	8.93 acres	0.2485%	Transferred to BUC1SGU7
<b><u>Tract #19, 43.58 Acres</u></b>			
(1) Brenda C. Horton, et al. (197.53 Acre Tract)	43.58 acres	1.2128%	Transferred to BUC1SGU7
(a) Brenda C. Horton Heirs, Devises, (see below Note) Successors, or Assigns (Documentation Pending)	19.61 acres 9/20 of 43.58 acres	0.5458%	

**Exhibit B2**  
**VS16 - Revised Unit**  
**Docket #VGOB 21-0420-4237-01**  
**List of Respondents/Tracts to be Dismissed**  
**(2,115.38 Acre Unit - Revised Acres)**

	(Based on Original Acres)	
	Acres in Unit	Interest in Unit
		Reason for Dismissal
(b) David S. Horton <i>(see below Note)</i> P.O. Box 459 Richlands, VA 24641	19.61 acres 9/20 of 43.58 acres	0.5458%
(c) David S. Horton Irrevocable Trust <i>(see below Note)</i>	<i>Beth Osborne Skinner, Trustee of David S. Horton Irrevocable Trust, conveyed by Instr# 180001943, Recorded December 6, 2018</i>	
(c.1) David L. Horton 528 Sycamore Lane Richlands, VA 24641	1.45 acres 1/30 of 43.58 acres	0.0404%
(c.2) Tonya A. Switzer 22374 Hampton Drive Abingdon, VA 24210	1.45 acres 1/30 of 43.58 acres	0.0404%
(c.3) Hannah R. Birdsong 2080 Sunny Slope Road Edgemont, AR 72044	1.45 acres 1/30 of 43.58 acres	0.0404%

**NOTE:** By an Assignment dated February 7, 1997, whereby 20% of all Oil, Gas & CBM Royalties are to be paid as follows:

20% or 1/40th Royalty to be paid to: **C. R. Bolling**  
738 Sandy Lane  
Richlands, VA 24641  
Deed 7/31/2015 --- Payment to name: **Bolling Family Trust**

**Tract #20 - 0.70 Acres**

(1) Pocahontas Gas LLC 1000 Horizon Vue Drive Canonsburg, PA 15317	0.70 acres	0.0195%	Transferred to BUC1SGU7
--	------------	---------	----------------------------

**Tract #22 - 3.46 Acres**

(1) Buchanan Mining Company LLC , et al. <i>(Big Vein Tract 32 - 442.57 Acre Tract)</i>	3.46 acres**	0.0963%	Transferred to BUC1SGU7
(a) Yukon Pocahontas Coal Company*** P.O. Box 187 Tazewell, VA 24651	1.730 acres 1/2 of 3.46 acres	0.0481%	
(b) Buchanan Coal Company*** P.O. Box 187 Tazewell, VA 24651	0.384 acres 1/9 of 3.46 acres	0.0107%	
(c) Sayers-Pocahontas Coal Company*** P.O. Box 187 Tazewell, VA 24651	0.192 acres 1/18 of 3.46 acres	0.0053%	

\*\*\* address for all correspondence:

c/o Sayers F. Harman III  
333 Vanderbilt Road  
Asheville, NC 28803

(d) Weyerhaeuser NR Company PO Box 101700 Atlanta, GA 30392	1.153 acres 1/3 of 3.46 acres	0.0321%	
---	----------------------------------	---------	--

\*\* NOTE: Retained acres under Appalachian Energy lease of Oil & Gas.

**Tract #23 - 2.69 Acres**

(1) Buchanan Mining Company LLC , et al. <i>(Big Vein Tract 32 - 442.57 Acre Tract)</i>	2.69 acres**	0.0749%	Transferred to BUC1SGU7
(a) Yukon Pocahontas Coal Company*** P.O. Box 187 Tazewell, VA 24651	1.345 acres 1/2 of 2.69 acres	0.0374%	
(b) Buchanan Coal Company*** P.O. Box 187 Tazewell, VA 24651	0.299 acres 1/9 of 2.69 acres	0.0083%	
(c) Sayers-Pocahontas Coal Company*** P.O. Box 187 Tazewell, VA 24651	0.149 acres 1/18 of 2.69 acres	0.0042%	

\*\*\* address for all correspondence:

**Exhibit B2**  
**VS16 - Revised Unit**  
**Docket #VGOB 21-0420-4237-01**  
**List of Respondents/Tracts to be Dismissed**  
**(2,115.38 Acre Unit - Revised Acres)**

	(Based on Original Acres)	
	Acres in Unit	Interest in Unit
		Reason for Dismissal
c/o Sayers F. Harman III 333 Vanderbilt Road Asheville, NC 28803		
(d) Weyerhaeuser NR Company PO Box 101700 Atlanta, GA 30392	0.897 acres 1/3 of 2.69 acres	0.0250%
<i>** NOTE: Retained acres under Appalachian Energy lease of Oil &amp; Gas.</i>		
<b><u>Tract #24 - 0.43 acres</u></b>		
Caroline Cole Keen, et al. <i>(Caroline Cole Gregory Heirs, Devises, Successors or Assigns)</i> <i>(85 Acre Tract (79.10 with outsales calculated))</i>	0.43 acres	0.0120%
		Transferred to BUC1SGU7
(1) Caroline Cole Gregory Heirs, Devises, Successors or Assigns		
(a) Hassel Cole (1/9)		<i>Interest conveyed to Thelma Parks by creditor's suit dated 5/2/64 (DB 161-326)</i>
(a.1) Thelma Parks		<i>Interest conveyed to Edith Street and Marion Combs by deed dated 5/7/64 (DB 161-366)</i>
(a.1.1) Edith G. Street *** P.O. Box 459 Abingdon, VA 24212	0.024 acres 1/18 of 0.43 acres	0.0007%
(a.1.2) Marion S. Combs Heirs, Devises, Successors or Assigns (1/18) ***		
(a.1.2.1) Martha E. Combs Trust PO Box 1404 Abingdon, VA 24121	0.008 acres 1/54 of 0.43 acres	0.0002%
(a.1.2.2) Frederick H. Combs II Heirs, Devises, Successors or Assigns		
(a.1.2.2.a) Fred H. Combs II Testamentary Trust c/o Trustee P.O. Box 841 Tazewell, VA 24651	0.008 acres 1/54 of 0.43 acres	0.0002%
(a.1.2.3) Carol Irvin		<i>Conveyed 1/54 interest to CIPL, LP (Instrument 1200026521)</i>
(a.1.2.3.1) CIPL, LP 4710 Hunterwood Circle Richmond, TX 77406	0.008 acres 1/54 of 0.43 acres	0.0002%
<i>*** NOTE: CNX Gas Company conveyed its Royalty Interest in the CBM Only to Edith Street, John Irvin, Carol Irvin, Martha Combs and The Frederick H. Combs II Testamentary Trust by deed dated 3/07/08 (Inst#080001170).</i>		
(b) Kermit Cole Heirs, Devises, Successors or Assigns (1/9)		
(b.1) Mona Cole, widow - <i>Deceased</i>		<i>Dower Interest of a 1/3 Life Estate</i>
(b.2) Nancy J. Cole <i>See (b.3.1.a) below</i> P. O. Box 2075 Beckley, WV 25802	0.048 acres 1/9 of 0.43 acres	0.0013%
(b.3) Shirley Cole Fuqua Heirs, Devises, Successors or Assigns (1/18)		<i>No issue and her husband is deceased. Shirley Fuqua pre-deceased Mona Cole, her mother.</i>
(b.3.1) Mona Cole Heirs, Devises, Successors or Assigns		
(b.3.1.a) Nancy J. Cole (1/18)		<i>The 1/18th interest is combined with (b.2) above.</i>
(c) Trula Burress Heirs, Devises, Successors or Assigns (1/9)		
(c.1) James W. Burress 22638 Aven Lane Abingdon, VA 24211	0.024 acres 1/18 of 0.43 acres	0.0007%
(c.2) Margaret M. Davis P.O. Box 10 Richlands, VA 24641	0.024 acres 1/18 of 0.43 acres	0.0007%
(d) Leonard P. Cole (1/9)		<i>Interest conveyed to B. W. McDonald and Lena McDonald by deed dated 6/14/72 (DB 207-254)</i>
(d.1) B. W. McDonald		<i>Interest conveyed to Lena McDonald in 85 acres, DB 321 PG 236, 4/20/1985</i>
(d.2) Lena McDonald Heirs, Devises, Successors or Assigns		

**Exhibit B2**  
**VS16 - Revised Unit**  
**Docket #VGOB 21-0420-4237-01**  
**List of Respondents/Tracts to be Dismissed**  
**(2,115.38 Acre Unit - Revised Acres)**

	(Based on Original Acres)	
	Acres in Unit	Interest in Unit
		Reason for Dismissal
(d.2.1) Byrd McDonald 6224 SE Main Street Portland, OR 97125	0.010 acres 1/45 of 0.43 acres	0.0003%
(d.2.2) Timothy J. McDonald Heirs, Devisees, Successors, or Assigns		<i>Estate of Timothy J. McDonald assigns all RTI in and to the mineral royalties and future payments Instrument 240000336, dated June 14, 2023</i>
(d.2.2.1) Empire Management, LLC 2220 Nicholasville Rd, Suite 250 Lexington, KY 40503	0.010 acres 1/45 of 0.43 acres	0.0003%
(d.2.3) Tamala M. Pelphrey 10809 Meeting Street Prospect, KY 40059	0.010 acres 1/45 of 0.43 acres	0.0003%
(d.2.4) Gregory B. McDonald PO Box 727 Prestonsburg, KY 41653	0.010 acres 1/45 of 0.43 acres	0.0003%
(d.2.5) Greta McDonald Meek 177 Colvin Branch Oil Springs, KY 41238	0.010 acres 1/45 of 0.43 acres	0.0003%
(e) Sherman Cole Heirs, Devisees, Successors or Assigns (1/9)		
(e.1) Virgie Cole, widow - <i>Deceased</i>		<i>Dower Interest of a 1/3 Life Estate</i>
(e.2) Larry Dean Cole 16927 Dismal River Rd Whitewood, VA 24657	0.008 acres 1/54 of 0.43 acres	0.0002%
(e.3) Mary F. Harris 4823 Basswood Drive Columbus, GA 31904	0.008 acres 1/54 of 0.43 acres	0.0002%
(e.4) Caroline Jones (1/54)		<i>Interest conveyed to Claude V. Keen and Caroline Keen by deed dated 5/20/85 (DB 311-621). See (e.8) below.</i>
(e.5) Debbie Cole Rife (1/54)		<i>Interest conveyed to Claude V. Keen and Caroline Keen by deed dated 5/23/85 (DB 311-623). See (e.8) below.</i>
(e.6) Leon Lonnie Cole (1/54)		<i>Interest conveyed to Claude V. Keen and Caroline Keen by deed dated 11/01/85 (DB 316-276). See (e.8) below.</i>
(e.7) Jennings Hobart Cole (1/54)		<i>Interest conveyed to Claude V. Keen and Caroline Keen by deed dated ___/___/85 (DB 316-278). See (e.8) below.</i>
(e.8) Claude V. Keen and Caroline Keen		<i>Claude V. Keen D.O.D. 5/14/2012</i>
(e.8.1) Caroline Cole Keen P.O. Box 233 Whitewood, VA 24657	0.032 acres 2/27 of 0.43 acres	0.0009%
(f) Graham Cole (1/9)		<i>Interest conveyed to Gallie F. Cole by deed dated 2/7/64 (DB 159-586)</i>
(g) Gallie Cole Heirs, Devisees, Successors or Assigns (2/9)		<i>Interest inherited from Caroline Cole Gregory (1/9) plus interest conveyed from Graham Cole (1/9), see (f) above.</i>
(g.1) Alta M. Cole Heirs, Devisees, Successors or Assigns (2/9)		
(g.1.1) Harold G. Cole Heirs, Devisees, Successors or Assigns		
(g.1.1.1) Doris Jean Cole Heirs, Devisees, Successors, or Assigns		<i>By deed dated 5/23/16 and at Instr# 16-1053, The Estate of Doris Jean Cole purported to convey to Appalachian Energy Inc. all of its interest in minerals in the 85 acre tract. The conveyance may have failed to convey the interest as Kimberly Willis failed to qualify as executor.</i>
(g.1.1.1.a) Kimberly Willis 1011 Nature Wood Circle Kent, OH 44240		
(g.1.1.1.b) Appalachian Energy, Inc PO Box 2406 Abingdon, VA 24212	0.032 acres 2/27 of 0.43 acres	0.0009%
(g.1.2) Donald Theodore Cole Heirs, Devisees, Successors or Assigns (2/27)		
(g.1.2.a) Donald Stephen Cole 11 Woodcreek Drive Blue Ash, OH 45241	0.016 acres 1/27 of 0.43 acres	0.0004%
(g.1.2.b) Kenneth Edward Cole 31957 Redtail Reserve Blvd Sorrento, FL 32776	0.016 acres 1/27 of 0.43 acres	0.0004%
(g.1.3) Charles F. Cole Heirs, Devisees, Successors or Assigns		

**Exhibit B2**  
**VS16 - Revised Unit**  
**Docket #VGOB 21-0420-4237-01**  
**List of Respondents/Tracts to be Dismissed**  
**(2,115.38 Acre Unit - Revised Acres)**

	(Based on Original Acres)	
	Acres in Unit	Interest in Unit
		Reason for Dismissal
(g.1.3.1) Norma Cole Dotson Heirs, Devisees Successors, or Assigns		
(g.1.3.1.1) Sherry Cole		<i>Sherry Cole assigned 1/2 of her interest to Anthony Looney 6/25/2019, Instrument# 19-0875</i>
(g.1.3.1.1.1) Sherry Cole 119 Stella Lane, Unit E Troutman, NC 28166	0.016 acres 1/27 of 0.43 acres	0.0004%
(g.1.3.1.1.2) Anthony Looney 114 Sand Spur Drive Mooresville, NC 28117	0.016 acres 1/27 of 0.43 acres	0.0004%
(h) Caroline Cole Keen P.O. Box 233 Whitewood, VA 24657	0.048 acres 1/9 of 0.43 acres	0.0013%
(i) Nannie Garnett Cole Cooper Heirs, Devisees, Successors or Assigns (1/9)		
(i.1) Hassell McArthur Cooper (1/81)		<i>Interest conveyed to Caroline Keen by deed dated 10/21/81 (DB 283-471) - see (i.4) below.</i>
(i.2) Graham Millard Cooper (1/81)		<i>Interest conveyed to Caroline Keen by deed dated 10/26/81 (DB 283-863) - see (i.4) below.</i>
(i.3) Josh Wilson Cooper (1/81)		<i>Interest conveyed to Caroline Keen by deed dated 11/09/81 (DB 284-113) - see (i.4) below.</i>
(i.4) Caroline Cole Keen P.O. Box 233 Whitewood, VA 24657	0.016 acres 1/27 of 0.43 acres	0.0004%
(i.5) Thelma Geraldine Murray (1/81)		<i>Interest conveyed to Mark Sizemore by quitclaim deed dated 2/6/85 (DB 309-270)</i>
(i.5.1) Mark Sizemore, etux. & Thelma Murray		<i>Interest conveyed to Claude V. Keen and Caroline Keen by deed dated 8/14/86 (DB 323-722) - see (i.8) below</i>
(i.6) Lois Nichalson (1/81)		<i>Interest conveyed to Claude V. Keen and Caroline Keen by deed dated 8/14/86 (DB 323-725) - see (i.8) below</i>
(i.7) Betty Tristan (1/81)		<i>Interest conveyed to Claude V. Keen and Caroline Keen by deed dated 8/14/86 (DB 323-728) - see (i.8) below</i>
(i.8) Claude V. Keen and Caroline Cole Keen		<i>Claude V. Keen D.O.D. 5/14/2012</i>
(i.8.1) Caroline Cole Keen P.O. Box 233 Whitewood, VA 24657	0.016 acres 1/27 of 0.43 acres	0.0004%
(i.9) Thurman Gerald Cooper Heirs, Devisees, Successors or Assigns (1/81)		
(i.9.1) Bruce Michael Cooper Heirs, Devisees, Successors or Assigns		
(i.9.1.1) Teena Cooper P.O. Box 131 North Tazewell, VA 24630	0.001 acres 1/486 of 0.43 acres	0.0000%
(i.9.2) Rita Gail Cooper PO Box 374 Richlands, VA 24641	0.001 acres 1/486 of 0.43 acres	0.0000%
(i.9.3) Thelma G. Cooper 179 Bay Road Richlands, VA 24641	0.001 acres 1/486 of 0.43 acres	0.0000%
(i.9.4) Teresa Lynn Rogers PO Box 246 Pilgrims Knob, VA 24634	0.001 acres 1/486 of 0.43 acres	0.0000%
(i.9.5) Thurman G. Cooper, Jr. Heirs, Devisees, Successors, or Assigns		
(i.9.5.1) Chastady Cooper 5120 Hale Creek Road Pilgrims Knob, VA 24634	0.001 acres 1/486 of 0.43 acres	0.0000%
(i.9.6) Terry Allen Cooper 1152 Dandelion Road Grundy, VA 24614	0.001 acres 1/486 of 0.43 acres	0.0000%
(i.10) Billy Victor Cooper (1/81)		<i>Pre-deceased Garnett Cole Cooper (mother)</i>
(i.10.1) Karen Cooper Rowe P.O. Box 781 Hanover, WV 24839	0.003 acres 1/162 of 0.43 acres	0.0001%

**Exhibit B2**  
**VS16 - Revised Unit**  
**Docket #VGOB 21-0420-4237-01**  
**List of Respondents/Tracts to be Dismissed**  
**(2,115.38 Acre Unit - Revised Acres)**

	(Based on Original Acres)	
	Acres in Unit	Interest in Unit
		Reason for Dismissal
(i.10.2) Sharon Cooper Daniels 707 Bennington Road Cool Ridge, WV 25825	0.003 acres 1/162 of 0.43 acres	0.0001%
(i.11) Gary L. Cooper (1/81)	<i>Pre-deceased Garnett Cole Cooper (mother)</i>	
(i.11.1) Melanie D. Cooper 1997 Rockhouse Road Paw Paw, KY 41553	0.002 acres 1/243 of 0.43 acres	0.0000%
(i.11.2) Corey S. Cooper 4455 Old Lesters Fork Road Grundy, VA 24614	0.002 acres 1/243 of 0.43 acres	0.0000%
(i.11.3) Byron D. Cooper P.O. Box 314 Hurley, VA 24620	0.002 acres 1/243 of 0.43 acres	0.0000%
<b><u>Tract #28 - 0.45 Acres</u></b>		
(1) Norfolk Southern Railway Company Real Estate Dept. - Attn: Ann Powell 650 West Peachtree St; Box 22 Atlanta, GA 30309	0.45 acres	0.0125%  Transferred to BUC1SGU7
<b><u>Tract #29 - 0.86 Acres</u></b>		
(1) Norfolk Southern Railway Company Real Estate Dept. - Attn: Ann Powell 650 West Peachtree St; Box 22 Atlanta, GA 30309	0.86 acres	0.0239%  Transferred to BUC1SGU7
<b><u>Tract #58 - 17.07 acres</u></b>		
(1) P.J. Brown Heirs, et al <i>(889.00 Acre Tract)</i>	17.07 acres	0.4751%  Transferred to BUC1SGU7
(a) Narcie Fletcher Heirs, Devisees, Successors or Assigns (1/6)		
(a.1) Laura C. Repass Heirs, Devisees, Successors or Assigns		
(a.1.1) Lynn Repass Mullins, Heirs, Successors or Assigns	<i>Died Testate - Interest devised to John R. Mullins</i>	
(a.1.1.1) John R. Mullins	<i>By deed dated 11/2/92 (DB 403/18) conveyed his interest to his five children</i>	
<i>The interest of John R. Mullins was involved in a Bankruptcy Court Order. See Settlement Agreement dated 4/11/11 for disbursement. (1/6)</i>		
<b><u>Royalty Payments per the 04/11/11 Settlement Agreement</u></b>		
(a.1.1.1.a) Mary Ann Mullins Trust c/o Mary Ann Strong 168 Sandy Lane Richlands, VA 24641	0.569 acres 1/30 of 17.07 acres	0.0158%
(a.1.1.1.b) Susan G. Maynard Trust c/o Susan G. Maynard 108 White Pines Drive Morgantown, WV 26508	0.569 acres 1/30 of 17.07 acres	0.0158%
(a.1.1.1.c) Lynn A. Lawson Trust c/o Lynn A. Lawson 16083 Rocky Top Ridge Bristol, VA 24202	0.569 acres 1/30 of 17.07 acres	0.0158%
(a.1.1.1.d) Charles R. Mullins & John Robert Mullins, II Trust	<i>Interest remanded to Bankruptcy Trustee under Instrument 170002540</i>	
(a.1.1.1.d.1) John W. Taylor, Trustee	<i>Interest conveyed by Instrument 230000261 dated Decmber 21, 2022</i>	
(a.1.1.1.d.1.1) Structured Asset Sales, LLC 9250 Robin Drive Los Angeles, CA 90069	1.138 acres 1/15 of 17.07 acres	0.0317%
(b) Ella W. Weddington Heirs, Devisees, Successors or Assigns (1/6)		
(b.1) Hattie Thompson (1/18)	<i>Conveyed (1/2) interest to Oscar W. Thompson, Jr.(DB 290/440) &amp; (1/2) interest Betty T. Scott (DB 290/437)</i>	
(b.1.1) Oscar W. Thompson, Jr. Heirs, Devisees,Successors or Assigns		
(b.1.1.1) James F. Thompson PO Box 72 Pikeville, KY 41502	0.158 acres 1/108 of 17.07 acres	0.0044%

**Exhibit B2**  
**VS16 - Revised Unit**  
**Docket #VGOB 21-0420-4237-01**  
**List of Respondents/Tracts to be Dismissed**  
**(2,115.38 Acre Unit - Revised Acres)**

	(Based on Original Acres)	
	Acres in Unit	Interest in Unit
		Reason for Dismissal
(b.1.1.2) Janie T. Hall PO Box 2316 Pikeville, KY 41502	0.158 acres 1/108 of 17.07 acres	0.0044%
(b.1.1.3) Oscar W. Thompson, III PO Box 3510 Pikeville, KY 41502	0.158 acres 1/108 of 17.07 acres	0.0044%
(b.1.2) Betty T. Scott Heirs, Devisees, Successors or Assigns		
(b.1.2.1) William T. Scott PO Box 1316 Pikeville, KY 41502	0.237 acres 1/72 of 17.07 acres	0.0066%
(b.1.2.2) John H. Scott, III PO Box 2617 Pikeville, KY 41502	0.237 acres 1/72 of 17.07 acres	0.0066%
(b.2) Edith Cassady (1/18)		<i>Conveyed her interest to Edith Mae Vanhooose (1/2) &amp; Ballard W. Cassady (1/2) DB 290/341</i>
(b.2.1) Edith Mae Vanhooose Heirs, Devisees, Successors or Assigns (1/36)		
(b.2.1.1) Suzy J. Delong Trust c/o Suzy Delong, Trustee 276 Yorkwood Forest Drive Pikeville, KY 41501	0.158 acres 1/108 of 17.07 acres	0.0044%
(b.2.1.2) Charles R. Vanhooose Trust c/o Charles R. Vanhooose, Trustee 149 Thompson Road Pikeville, KY 41501	0.158 acres 1/108 of 17.07 acres	0.0044%
(b.2.1.3) William C. Vanhooose Trust c/o Wm. C. Vanhooose, Trustee 158 Hickory Lane Pikeville, KY 41501	0.158 acres 1/108 of 17.07 acres	0.0044%
(b.2.2) Ballard W. Cassady Heirs, Devisees, Successors or Assigns		
(b.2.2.1) Cassady Family Ventures, LLC 3301 Feliciano Lane Lexington, KY 40509	0.474 acres 1/36 of 17.07 acres	0.0132%
(b.3) Fae W. Ramsey (1/18) (aka Faye)		<i>By deed dated 6/21/1982, DB 290 PG 443 conveyed a 1/3 interest in all grantors RTI (described as resulting in a 1/54 interest) to James P. Ramsey, and by corrective deed dated 2/21/1984.</i>
(b.3.1) James P. Ramsey, Sr. Heirs, Devisees, Successors or Assigns (1/54)		
(b.3.1.1) Michael C. Ramsey Heirs, Devisees, Successors or Assigns		
(b.3.1.1.1) Jennifer Lynn Ramsey PO Box 5660 Eugene, OR 97405	0.158 acres 1/108 of 17.07 acres	0.0044%
(b.3.1.2) James P. Ramsey, Jr. Heirs, Devisees, Successors, or Assigns		
(b.3.1.2.1) Deborah K. Ramsey Heirs, Devisees, Successors, or Assigns <i>(Documentation Pending)</i>	0.053 acres 1/324 of 17.07 acres	0.0015%
(b.3.1.2.2) James Patton Ramsey, III 85 Weddington Branch Rd Pikeville, KY 41501	0.053 acres 1/324 of 17.07 acres	0.0015%
(b.3.1.2.3) Clyde Dawson Ramsey 950 Alachua Ave Tallahassee, FL 323086	0.053 acres 1/324 of 17.07 acres	0.0015%
		<i>By deed dated 6/21/1982, DB 290 PG 446, Fae Ramsey conveyed an undivided 1/9 interest in all grantors RTI (described as resulting in a 1/162 interest)</i>
(b.3.2) Susan Joyce Ramsey Aldrich 85 Weddington Branch Road Pikeville, KY 41501	0.105 acres 1/162 of 17.07 acres	0.0029%

**Exhibit B2**  
**VS16 - Revised Unit**  
**Docket #VGOB 21-0420-4237-01**  
**List of Respondents/Tracts to be Dismissed**  
**(2,115.38 Acre Unit - Revised Acres)**

	(Based on Original Acres)	
	Acres in Unit	Interest in Unit
		Reason for Dismissal
		<i>By deed dated 6/21/1982, DB 290 PG 449, Fae Ramsey conveyed an undivided 1/3 interest in all grantors RTI (described as resulting in a 1/54 interest)</i>
(b.3.3) Joe B. Ramsey, Sr. 354 Weddington Branch Road, Suite 1 Pikeville, KY 41501	0.316 acres 1/54 of 17.07 acres	0.0088%
		<i>By deed dated 6/21/1982, DB 290 PG 452, Fae Ramsey conveyed an undivided 1/9 interest in all grantors RTI (described as resulting in a 1/162 interest)</i>
(b.3.4) William N. Ramsey, Jr. 85 Weddington Branch Road Pikeville, KY 41501	0.105 acres 1/162 of 17.07 acres	0.0029%
		<i>By deed dated 6/21/1982, DB 290 PG 455, Fae Ramsey conveyed an undivided 1/9 interest in all grantors RTI (described as resulting in a 1/162 interest)</i>
(b.3.5) George Frank Ramsey		<i>By deed dated 7/31/2013, Instrument 130001498, conveyed all RTI to Teddy Colley</i>
(b.3.5.1) Teddy Colley PO Box 2141 Pikeville, KY 41502-2141	0.105 acres 1/162 of 17.07 acres	0.0029%
(c) Lena B. Carter (1/6) - Deceased (Life Estate extinguished)		<i>By deed 12/5/79, conveyed (1/2) interest to Allen B. Carter &amp; (1/2) interest to Guy P. Carter (DB 148/158)</i>
(c.1) Allen B. Carter (1/12)		<i>Conveyed (1/2) interest to William H. Carter &amp; (1/2) interest to Sue C. Lemaire (DB 153/373)</i>
(c.1.1) William H. Carter (1/24)		<i>Conveyed his interest to Victor C. Haga &amp; Sue (Lemaire) Haga (DB 170/558)</i>
(c.1.2) Sue C. Lemaire Haga, et vir.		<i>Obtained 1/24 from Allen B. Carter and 1/24 from William Carter Conveyed 1/12 interest to Eleanor Wall, et vir.</i>
(c.1.2.1) Eleanor H. Wall, et vir.		<i>Conveyed interest to Sue C. Haga, et vir.</i>
(c.1.2.1.a) Sue C. Haga, et vir.		<i>Conveyed interest to Victor Carl Haga (husband)</i>
(c.1.2.1.a.1) Victor Carl Haga, et ux.		<i>Conveyed interest to Sue Carter Sloan for Life and Remainder to Eleanor Lynette Lemaire</i>
(c.1.2.1.a.1.1) Sue Sloan - <i>Deceased</i>		<i>Life estate extinguished upon death</i>
(c.1.2.1.a.1.2) Eleanor Lynette Lemaire 864 West Street Carlisle, MA 01741	1.423 acres 1/12 of 17.07 acres	0.0396%
(c.2) Guy P. Carter (1/12)		<i>Conveyed (1/2) interest to Johnnye H. Carter &amp; (1/2) interest to John W. Gillespie</i>
(c.2.1) Johnnye H. Carter Greer Hunter - <i>Deceased</i> (1/24)		<i>Conveyed to herself for life and remainder to Waban Carter, Johnnye Letterman &amp; Toni McGowan</i>
(c.2.1.1) Waban Page Carter 601 Kemp Road West Greensboro, NC 27410	0.237 acres 1/72 of 17.07 acres	0.0066%
(c.2.1.2) Johnnye Juan Carter Letterman 4 Haverford Pt Greensboro, NC 27455	0.237 acres 1/72 of 17.07 acres	0.0066%
(c.2.1.3) Toni Bates McGowan 1916 Trumbull Drive Dunwoody, GA 30338	0.237 acres 1/72 of 17.07 acres	0.0066%
(c.2.2) John W. Gillespie Heirs, Devisees, Successor or Assigns (1/24)		
(c.2.2.1) John W. Gillespie Trust		<i>Trustee conveyed interest to Gillespie Co. (DB 473/466)</i>
(c.2.2.1.a) Gillespie Company P.O. Box 675 Tazewell, VA 24651	0.711 acres 1/24 of 17.07 acres	0.0198%
(d) George M. Brown Heirs, Devisees, Successors or Assigns		<i>1/6 Interest = Inherited from P.J. Brown (1/7) &amp; Florence Crabtree (1/7 divided between 6 sibilings) Was conveyed a 1/42 interest from Henry Patton Brown, see (f.5.1) below. Life Estate of Virginia Repass extinguished</i>
(d.1) H. Eldridge Brown Heirs, Devisees, Successors or Assigns		<i>Died Testate (WB 44/520), devised (1/2) interest to Gertrude Brown &amp; (1/2) interest divided between to Pauline Hagy, Harley Brown II, George Brown</i>
(d.1.1) Gertrude Hudson Brown (2/21)		<i>By 12/31/92 deed, the interest was conveyed to Eldridge Brown Co. (DB 403-183)</i>
(d.1.2) Pauline Brown Hagy (2/63)		<i>By 12/31/92 deed, the interest was conveyed to Eldridge Brown Co. (DB 403-183)</i>
(d.1.3) Henry Eldridge Brown II (2/63)		<i>By 12/31/92 deed, the interest was conveyed to Eldridge Brown Co. (DB 403-183)</i>

**Exhibit B2**  
**VS16 - Revised Unit**  
**Docket #VGOB 21-0420-4237-01**  
**List of Respondents/Tracts to be Dismissed**  
**(2,115.38 Acre Unit - Revised Acres)**

	(Based on Original Acres)	
	Acres in Unit	Interest in Unit
		Reason for Dismissal
(d.1.4) George Glayde Brown (2/63)		<i>By 12/31/92 deed, the interest was conveyed to Eldridge Brown Co. (DB 403-183)</i>
(d.1.5) Eldridge Brown Company PO Box 730 Richlands, VA 24641	3.251 acres 4/21 of 17.07 acres	0.0905%
(e) Rosa B. McKenry Heirs, Devisees, Successors or Assigns (1/6)		
(e.1) John A. McKenry - <i>Deceased</i>		<i>Life Estate extinguished</i>
(e.2) Luther George McKenry Heirs, Devisees, Successors or Assigns (1/36)		
(e.2.1) Patricia Thouvelle McKenry - <i>Deceased</i>		<i>Life Estate extinguished</i>
(e.2.2) Charles Robert McKenry Heirs, Devisees, Successors, or Assigns		
(e.2.2.1) Jean McKenry 3122 Birch Street Carmichael, CA 95608	0.079 acres 1/216 of 17.07 acres	0.0022%
(e.2.2.2) Alan McKenry 5912 Via Casitas Carmichael, CA 95608	0.079 acres 1/216 of 17.07 acres	0.0022%
(e.2.2.3) Lee Amy Sacks 940 El Oro Drive Auburn, CA 95603	0.079 acres 1/216 of 17.07 acres	0.0022%
(e.2.3) Nancy McKenry Goss (1/72) 502 W. Broad St., #314 Falls Church, VA 22046	0.237 acres 1/72 of 17.07 acres	0.0066%
(e.3) James S. McKenry (1/36 + 1/36 = 1/18)		<i>Includes the 1/36 interest from Ruth M. Ainsley, see (e.7) below. By 2/17/87 deed, the interest was conveyed to James R. McKenry (DB 329/659)</i>
(e.3.1) James R. McKenry (1/18)		<i>Will devised a Life Estate in royalty income to Susan W. McKenry with the remainder interest passing at her death to James Reinhardt McKenry, Jr., Monica Cole McKenry Johnson, and Margaret McClure McKenry Nash, in equal shares, per stirpes.</i>
(e.3.1.1) Susan W. McKenry 801 Southhampton Ave, Apt 924 Norfolk, VA 23510	0.948 acres 1/18 of 17.07 acres	0.0264%
(e.3.1.2) James Reinhardt McKenry, Jr. 1400 Dover Street Richmond, VA 23221		
(e.3.1.3) Monica Cole McKenry Johnson 4630 Sperryville Pike Woodville, VA 22749		
(e.3.1.4) Margaret Nash 4021 Shallowbrook Lane Olney, MD 20832		
(e.4) John A. McKenry, Jr. (1/36)		<i>Died Testate - Interest devised/deed his four children.</i>
(e.4.1) John A. McKenry, III Heirs, Devisees, Successors or Assigns		
(e.4.1.1) Mary McKenry PO Box 138 Idledale, CO 80453	0.040 acres 1/432 of 17.07 acres	0.0011%
(e.4.1.2) Natalie McKenry 599 Wright St, Apt 104 Lakewood, CO 80228	0.026 acres 1/648 of 17.07 acres	0.0007%
(e.4.1.3) Elizabeth C. Gillespie 4689 S Mariposa Dr Englewood, CO 80110	0.026 acres 1/648 of 17.07 acres	0.0007%
(e.4.1.4) Kimberly Ann Strotz Heirs, Devisees, Successors or Assigns		
(e.4.1.4.1) William E. Strotz, III PO Box 178 Idledale, CO 80453	0.005 acres 1/3240 of 17.07 acres	0.0001%

**Exhibit B2**  
**VS16 - Revised Unit**  
**Docket #VGOB 21-0420-4237-01**  
**List of Respondents/Tracts to be Dismissed**  
**(2,115.38 Acre Unit - Revised Acres)**

		(Based on Original Acres)		
		Acres in Unit	Interest in Unit	Reason for Dismissal
(e.4.1.4.2)	Jonathan A. Strotz 16805 W 16th Pl Golden, CO 80401-2712	0.005 acres 1/3240 of 17.07 acres	0.0001%	
(e.4.1.4.3)	Josiah D. Strotz c/o William E Strotz, Jr - Guardian 16805 W 16th Pl Golden, CO 80401-2712	0.005 acres 1/3240 of 17.07 acres	0.0001%	
(e.4.1.4.4)	Rachel J. Crawford 317 E Main Street, Apt B Davis, OK 73030	0.005 acres 1/3240 of 17.07 acres	0.0001%	
(e.4.1.4.5)	Amy Olivia Grace Strotz c/o William E Strotz, Jr - Guardian 16805 W 16th Pl Golden, CO 80401-2712	0.005 acres 1/3240 of 17.07 acres	0.0001%	
(e.4.2)	Elizabeth McKenry Adams 1063 Hollow Hill Rd Lynchburg, VA 24503	0.119 acres 1/144 of 17.07 acres	0.0033%	
(e.4.3)	James Paris McKenry Heirs, Devisees, Successors or Assigns * (1/2 <i>Died Intestate - 1/3 spouse and 2/3 children</i> )			
(e.4.3.1)	Michelle Martin McKenry (now Webb)	<i>Deeded her interest to her step-daughter (Cynthia McKenry-Therrien)</i>		
(e.4.3.2)	Cynthia McKenry-Therrien PO Box 205 Church View, VA 23032	0.119 acres 1/144 of 17.07 acres	0.0033%	
(e.4.4)	Natalie Sue McKenry Callis 53 Parkers Point Blvd. Forked River, NJ 08731	0.119 acres 1/144 of 17.07 acres	0.0033%	
(e.5)	A. P. McKenry Heirs, Devisees, Successors or Assigns (1/36)			
(e.5.1)	Ellen S. McKenry - <i>Deceased</i>	<i>Life Estate extinguished</i>		
(e.5.2)	Lucie M. Baldie Heirs, Devisees, Successors or Assigns (1/72)			
(e.5.2.1)	Ellen Allen 504 S Dixon Avenue Cary, NC 27511	0.237 acres 1/72 of 17.07 acres	0.0066%	
(e.5.3)	A. P. McKenry, Jr. Heirs, Devisees, Successors or Assigns (1/72)			
(e.5.3.1)	Eloise N. McKenry Heirs, Devisees, Successors or Assigns (1/72)			
(e.5.3.1.1)	Eloise G. McKenry Trust	<i>Trust terminated upon death of Mattie Leigh Willkie</i>		
(e.5.3.1.1.1)	May Leigh Thomas Crain	<i>Assigned 4/9/2015 to Ellen Baldi Allen</i>		
(e.5.3.1.1.1.1)	Ellen Allen 504 S Dixon Avenue Cary, NC 27511	0.237 acres 1/72 of 17.07 acres	0.0066%	
(e.6)	Carl E. B. McKenry, Sr. Heirs, Devisees, Successors or Assigns (1/36)			
(e.6.1)	Carl E. B. McKenry, Jr. (1/36)			
(e.6.1.1)	Clare C. McKenry Molloy 7 Kilone Grove Ballybeg Ennis, County Clare, Ireland 22946	0.474 acres 1/36 of 17.07 acres	0.0132%	
(e.7)	Ruth M. Ainsley (1/36)	<i>Conveyed her interest to John A. McKenry, Jr. &amp; James S. McKenry, as joint tenants with rights of survivorship. (DB 402/597 TC) John A. McKenry was deceased first vesting title in James S. McKenry.</i>		
(f)	James B. Brown Heirs, Devisees, Successors or Assigns (1/6)			
(f.1)	George Ira Brown Heirs, Devisees, Successors or Assigns (1/36)			
(f.1.1)	Ella Madge Brown Heirs, Devisees, Successors or Assigns	<i>Died Testate - Interest devised to A. P. Brown.</i>		
(f.1.2)	A. P. Brown Heirs, Devisees, Successors or Assigns (1/36)			
(f.1.2.1)	Anna Ruth Brown - <i>Deceased</i>	<i>Life Estate extinguished</i>		
(f.2.1.2)	Grover Ira Brown Heirs, Devisees, Successors or Assigns (1/72)			

**Exhibit B2**  
**VS16 - Revised Unit**  
**Docket #VGOB 21-0420-4237-01**  
**List of Respondents/Tracts to be Dismissed**  
**(2,115.38 Acre Unit - Revised Acres)**

		(Based on Original Acres)		
		Acres in Unit	Interest in Unit	Reason for Dismissal
(f.1.2.2.1)	Rodney Lynn Brown 126 Laurel Wood Acres Road Cedar Bluff, VA 24609	0.237 acres 1/72 of 17.07 acres	0.0066%	
(f.1.2.3)	Sarah Arlene Brown Buchanan Heirs, Devisees, Successors or Assigns (1/72)			<i>Will devised P.J. Brown interest to Preston until his death, at which time it will pass to Laura, Sarah, and Ira, Instrument 160000168</i>
(f.1.2.3.1)	Preston Buchanan - <i>Deceased 10/24/2020</i>			
(f.1.2.3.2)	Laura Buchanan Heirs, Devisees, Successors, or Assigns <i>(documentation pending)</i>	0.079 acres 1/216 of 17.07 acres	0.0022%	
(f.1.2.3.2.1)	Chris Hess 106 Cricket Lane Cedar Bluff, VA 24609			
(f.1.2.3.2.2)	Daniel McClanahan 2289 Lovers Gap Road Vansant, VA 24656			
(f.1.2.3.2.3)	Lauralynn McClanahan 5705 Crow Drive Cumming, GA 30041			
(f.1.2.3.2.4)	Brittany McClanahan 22715 Green Springs Church Rd Abingdon, VA 24211			
(f.1.2.3.3)	Sarah P. Taylor PO Box 283 Pounding Mill, VA 24637	0.079 acres 1/216 of 17.07 acres	0.0022%	
(f.1.2.3.4)	Ira Buchanan 6441 Scenic Highway Bland, VA 24315	0.079 acres 1/216 of 17.07 acres	0.0022%	
(f.2)	Charles G. Brown Heirs, Devisees, Successors or Assigns (1/36)			<i>Died Testate - Interest devised to his neice, Hannah A. Taylor (Daughter of Margie Ascue)</i>
(f.2.1)	Hannah Ascue Brown Taylor Heirs, Devisees, Successors or Assigns(1/36)			
(f.2.1.1)	Glenn Taylor PO Box 103 Rosedale, VA 24280	0.237 acres 1/72 of 17.07 acres	0.0066%	
(f.2.1.2)	Barbara Taylor Pauley PO Box 767 Rosedale, VA 24280	0.237 acres 1/72 of 17.07 acres	0.0066%	
(f.3)	Earl Brown Heirs, Devisees, Successors or Assigns (1/36)			
(f.3.1)	Vivian Witt Brown - <i>Deceased</i>			<i>Life Estate extinguished</i>
(f.3.2)	Harold Kent Brown Heirs, Devisees, Successors or Assigns			<i>Predeceased Vivian Brown (mother) and survived by widow and one child Died Intestate (1/3 Widow - 2/3 Child)</i>
(f.3.2.1)	Margaret Hatcher Brown Heirs, Devisees, Successors or Assigns			<i>Deeded her interest 10/21/91 to Martha Brown Short &amp; Robert Short (DB 381/812) as tenants by the entirety with rights of survivorship.</i>
(f.3.2.1.a)	Martha B. and Robert W. Short, TE 6815 Tinkerdale Road Roanoke, VA 24019	0.158 acres 1/108 of 17.07 acres	0.0044%	
(f.3.2.2)	Martha B. Short 6815 Tinkerdale Road Roanoke, VA 24019	0.316 acres 1/54 of 17.07 acres	0.0088%	
(f.4)	Leola B. Brown Steele (1/42 + 1/252 = 1/36)			<i>A. Inherited a 1/42 Interest from James B. Brown (1/7th divided between 6 children) B. Inherited a 1/252 Interest from Florence Crabtree = (1/7th divided between siblings or their heirs = 1/42, then divided between the six heirs of James B. Brown = 1/252) C. The deed (DB 93/283 TC) to George M. Brown for 1/42 interest DOES NOT include the 573.80 acre or the 889.00 acre tracts.</i>
(f.4.1)	Henry Woodrow Steele Heirs, Devisees, Successors or Assigns (1/108)			
(f.4.1.1)	Buford Earl Steele Heirs, Devisees, Successors, or Assigns			
(f.4.1.1.1)	Juanita Clater PO Box 1704 Front Royal, VA 22630	0.079 acres 1/216 of 17.07 acres	0.0022%	

**Exhibit B2**  
**VS16 - Revised Unit**  
**Docket #VGOB 21-0420-4237-01**  
**List of Respondents/Tracts to be Dismissed**  
**(2,115.38 Acre Unit - Revised Acres)**

	(Based on Original Acres)	
	Acres in Unit	Interest in Unit
		Reason for Dismissal
(f.4.1.2) Mary Francis Steele Carter Heirs, Devises, Successors or Assigns (1/216)		<i>Interest to husband (1/2) and (1/2) each to three children</i>
(f.4.1.2.a) Kenneth Carter c/o WCDSS - Guardian 465 W 15th Street, Suite 100 Front Royal, VA 22630	0.040 acres 1/432 of 17.07 acres	0.0011%
(f.4.1.2.b) Tina Carter 152 Lincoln Lane Staunton, VA 24401	0.013 acres 1/1296 of 17.07 acres	0.0004%
(f.4.1.2.c) David Carter 417 E Criser Rd, Apt 102 Front Royal, VA 22630	0.013 acres 1/1296 of 17.07 acres	0.0004%
(f.4.1.2.d) Jennifer Wiles 79 Snowbird Court Front Royal, VA 22630	0.013 acres 1/1296 of 17.07 acres	0.0004%
(f.4.2) Claytor S. Grove Heirs, Devises, Successors or Assigns (1/108)		
(f.4.2.1) Charles M. Grove, Jr. Heirs, Devises, Successors or Assigns (1/216)		
(f.4.2.1.a) Roberta C. Grove Heirs, Devises, Successors, or Assigns		
(f.4.2.1.a.1) Ernest Charles Grove 564 Lewis Street Front Royal, VA 22630	0.040 acres 1/432 of 17.07 acres	0.0011%
(f.4.2.1.a.2) Brian Alan Grove 25 Summit Ridge Road Christiansburg, VA 24073	0.040 acres 1/432 of 17.07 acres	0.0011%
(f.4.2.2) Shirley G. Singhas Heirs, Devises, Successors, or Assigns <i>(Documentation Pending)</i>	0.079 acres 1/216 of 17.07 acres	0.0022%
(f.4.3) Faye S. Hough Heirs, Devises, Successors or Assigns (1/108)		
(f.4.3.1) J. Tyson Hough Heirs, Devises, Successors or Assigns		<i>Died Testate - Interest devised to the James M. Singhas.</i>
(f.4.3.1.1) James M. Singhas Heirs, Devises, Successors or Assigns		
(f.4.3.1.1.a) Doris L. Singhas Heirs, Devises, Successors or Assigns		
(f.4.3.1.1.a.1) Amber Frazier 213 Page Street Berryville, VA 22611	0.158 acres 1/108 of 17.07 acres	0.0044%
(f.5) Henry P. Brown Heirs, Devises, Successors or Assigns (1/42 + 1/252 = 1/36) (1/252 remaining)		<i>A. Inherited a 1/42 Interest from James B. Brown (1/7th divided between 6 children)</i> <i>B. Inherited a 1/252 Interest from Florence Crabtree = (1/7th divided between siblings or their heirs = 1/42, then divided between the six heirs of James B. Brown = 1/252)</i>
(f.5.1) George M. Brown (1/42) <i>see (d) above</i>		<i>Conveyed 1/42 interest to George M. Brown (DB 60/254) before Florence Crabtree died, see (d) above.</i>
(f.5.2) Beatrice F. Brown - <i>Deceased</i>		<i>Life Estate extinguished</i>
(f.5.3) James Moses Brown Heirs, Devises, Successors or Assigns (1/504)		<i>Inherited a (1/2) interest of the 1/252 interest from Florence Crabtree 1/3 to Spouse (1/1512) &amp; 2/3 to Children (1/756)</i>
(f.5.3.1) Roxie Brown Heirs, Devises, Successors, or Assigns		
(f.5.3.1.1) Beverly Lester PO Box 970 Pounding Mill, VA 24637	0.003 acres 1/6048 of 17.07 acres	0.0001%
(f.5.3.1.2) Gerald Stephen Witt 4545 Wolf Hound Drive Mechanicsville, VA 23116	0.003 acres 1/6048 of 17.07 acres	0.0001%

**Exhibit B2**  
**VS16 - Revised Unit**  
**Docket #VGOB 21-0420-4237-01**  
**List of Respondents/Tracts to be Dismissed**  
**(2,115.38 Acre Unit - Revised Acres)**

	(Based on Original Acres)		Reason for Dismissal
	Acres in Unit	Interest in Unit	
(f.5.3.1.3) Jeffrey Dean Witt 148 Meadow Crest Drive Princeton, TX 75407-2687	0.003 acres 1/6048 of 17.07 acres	0.0001%	
(f.5.3.1.4) Michelle Keen 297 Carroll Drive Hardy, VA 24101	0.003 acres 1/6048 of 17.07 acres	0.0001%	
(f.5.3.2) James William Brown Heirs, Devisees, Successors or Assigns (1/756)			
(f.5.3.2.a) Brenda Owens Brown Powell PO Box 1595 Duluth, GA 30096	0.023 acres 1/756 of 17.07 acres	0.0006%	
(f.5.4) Eugene Lee Brown Heirs, Devisees Successors or Assigns (1/504)			<i>Inherited a (1/2) interest of the 1/252 interest from Florence Crabtree 1/3 to Spouse (1/1512) &amp; 2/3 to Children (1/756 divided between 5 children)</i>
(f.5.4.1) Martha Evelyn Christian Brown Heirs, Devisees, Successors or Assigns			
(f.5.4.1.a) Nora Catherine Damron 475 Maid Street Pounding Mill, VA 24637	0.011 acres 1/1512 of 17.07 acres	0.0003%	
(f.5.4.2) Virginia Brown Palmer 26068 NC Highway 8 Denton, NC 27239	0.005 acres 1/3780 of 17.07 acres	0.0001%	
(f.5.4.3) Benjamin Patton Brown 72 Beths Lane Cedar Bluff, VA 24609	0.005 acres 1/3780 of 17.07 acres	0.0001%	
(f.5.4.4) Charles Henry Brown 14376 Peaceful Valley Road Abingdon, VA 24210	0.005 acres 1/3780 of 17.07 acres	0.0001%	
(f.5.4.5) William David Brown 609 Fulton Street Millville, NJ 08332	0.005 acres 1/3780 of 17.07 acres	0.0001%	
(f.5.4.6) Eugene L. Brown, Jr. Heirs, Devisees, Successors, or Assigns			
(f.5.4.6.1) Kevin Eugene Brown 832 Rutherford Drive N Tazewell, VA 24630	0.005 acres 1/3780 of 17.07 acres	0.0001%	
(f.6) Marjorie Brown Ascue Heirs, Devisees, Successors or Assigns (1/36)			
(f.6.1) Russell A. Ascue - <i>Deceased</i>			<i>Life Estate extinguished</i>
(f.6.2) Ruth A. Martin (aka Myrtle Ruth Martin)			
(f.6.2.1) Joseph B. Martin, Jr. 706 Oak Valley Blvd Advance, NC 27006	0.158 acres 1/108 of 17.07 acres	0.0044%	
(f.6.3) Catherine A. Lee Heirs, Devisees Successors or Assigns			
(f.6.3.1) Morris R. Lee 1072 Ascue Road Cedar Bluff, VA 24609	0.158 acres 1/108 of 17.07 acres	0.0044%	
(f.6.4) Hannah Ascue Taylor Heirs, Devisees, Successors or Assigns			
(f.6.4.1) Barbara Taylor Pauley P.O. Box 767 Rosedale, VA 24280	0.079 acres 1/216 of 17.07 acres	0.0022%	
(f.6.4.2) Glenn C. Taylor P.O. Box 103 Rosedale, VA 24280	0.079 acres 1/216 of 17.07 acres	0.0022%	
(g) Florence Crabtree Heirs, Devisees, Successors or Assigns (1/7)			<i>Died Testate - Interest devised to the Estate of P.J. Brown.</i>

**Exhibit B2**  
**VS16 - Revised Unit**  
**Docket #VGOB 21-0420-4237-01**  
**List of Respondents/Tracts to be Dismissed**  
**(2,115.38 Acre Unit - Revised Acres)**

	Acres in Unit	(Based on Original Acres) Interest in Unit	Reason for Dismissal
<b><u>Tract #80 - 0.80 acres</u></b>			
(1) Norfolk Southern Railway Company Real Estate Dept. - Attn: Ann Powell 650 West Peachtree St; Box 22 Atlanta, GA 30309	0.80 acres	0.0223%	Transferred to BUC1SGU7
<b><u>Tract #81 - 0.15 Acres</u></b>			
(1) Norfolk Southern Railway Company Real Estate Dept. - Attn: Ann Powell 650 West Peachtree St; Box 22 Atlanta, GA 30309	0.15 acres***	0.0042%	Transferred to BUC1SGU7
*** NOTE: Retained acres under Appalachian Energy, Inc. lease of Oil & Gas.			
<b><u>Tract #82 - 7.41 Acres</u></b>			
(1) Norfolk Southern Railway Company Real Estate Dept. - Attn: Ann Powell 650 West Peachtree St; Box 22 Atlanta, GA 30309	7.41 acres	0.2062%	Transferred to BUC1SGU7
<b><u>Tract #90 - 60.22 acres</u></b>			
(1) P.J. Brown Heirs, et al <i>(573.80 Acre Tract)</i>	60.22 acres	1.6759%	Transferred to BUC1SGU7
(a) Narcie Fletcher Heirs, Devisees, Successors or Assigns (1/6)			
(a.1) Laura C. Repass Heirs, Devisees, Successors or Assigns			
(a.1.1) Lynn Repass Mullins, Heirs, Successors or Assigns <i>Died Testate - Interest devised to John R. Mullins</i>			
(a.1.1.1) John R. Mullins <i>By deed dated 11/2/92 (DB 403/18) conveyed his interest to his five children</i>			
<i>The interest of John R. Mullins was involved in a Bankruptcy Court Order. See Settlement Agreement dated 4/11/11 for disbursement. (1/6)</i>			
<b><u>Royalty Payments per the 04/11/11 Settlement Agreement</u></b>			
(a.1.1.1.a) Mary Ann Mullins Trust c/o Mary Ann Strong 168 Sandy Lane Richlands, VA 24641	2.007 acres 1/30 of 60.22 acres	0.0559%	
(a.1.1.1.b) Susan G. Maynard Trust c/o Susan G. Maynard 108 White Pines Drive Morgantown, WV 26508	2.007 acres 1/30 of 60.22 acres	0.0559%	
(a.1.1.1.c) Lynn A. Lawson Trust c/o Lynn A. Lawson 16083 Rocky Top Ridge Bristol, VA 24202	2.007 acres 1/30 of 60.22 acres	0.0559%	
(a.1.1.1.d) Charles R. Mullins & John Robert Mullins, II Trust			<i>Interest remanded to Bankruptcy Trustee under Instrument 170002540</i>
(a.1.1.1.d.1) John W. Taylor, Trustee			<i>Interest conveyed by Instrument 230000261 dated December 21, 2022</i>
(a.1.1.1.d.1.1) Structured Asset Sales, LLC 9250 Robin Drive Los Angeles, CA 90069	4.015 acres 1/15 of 60.22 acres	0.1117%	
(b) Ella W. Weddington Heirs, Devisees, Successors or Assigns (1/6)			
(b.1) Hattie Thompson (1/18) <i>Conveyed (1/2) interest to Oscar W. Thompson, Jr.(DB 290/440) &amp; (1/2) interest Betty T. Scott (DB 290/437)</i>			
(b.1.1) Oscar W. Thompson, Jr. Heirs, Devisees, Successors or Assigns			
(b.1.1.1) James F. Thompson PO Box 72 Pikeville, KY 41502	0.558 acres 1/108 of 60.22 acres	0.0155%	
(b.1.1.2) Janie T. Hall PO Box 2316 Pikeville, KY 41502	0.558 acres 1/108 of 60.22 acres	0.0155%	
(b.1.1.3) Oscar W. Thompson, III PO Box 3510 Pikeville, KY 41502	0.558 acres 1/108 of 60.22 acres	0.0155%	
(b.1.2) Betty T. Scott Heirs, Devisees, Successors or Assigns			

**Exhibit B2**  
**VS16 - Revised Unit**  
**Docket #VGOB 21-0420-4237-01**  
**List of Respondents/Tracts to be Dismissed**  
**(2,115.38 Acre Unit - Revised Acres)**

	(Based on Original Acres)	
	Acres in Unit	Interest in Unit
		Reason for Dismissal
(b.1.2.1) William T. Scott PO Box 1316 Pikeville, KY 41502	0.836 acres 1/72 of 60.22 acres	0.0233%
(b.1.2.2) John H. Scott, III PO Box 2617 Pikeville, KY 41502	0.836 acres 1/72 of 60.22 acres	0.0233%
(b.2) Edith Cassady (1/18)		<i>Conveyed her interest to Edith Mae Vanhooose (1/2) &amp; Ballard W. Cassady (1/2) DB 290/341</i>
(b.2.1) Edith Mae Vanhooose Heirs, Devisees, Successors or Assigns (1/36)		
(b.2.1.1) Suzy J. Delong Trust c/o Suzy Delong, Trustee 276 Yorkwood Forest Drive Pikeville, KY 41501	0.558 acres 1/108 of 60.22 acres	0.0155%
(b.2.1.2) Charles R. Vanhooose Trust c/o Charles R. Vanhooose, Trustee 149 Thompson Road Pikeville, KY 41501	0.558 acres 1/108 of 60.22 acres	0.0155%
(b.2.1.3) William C. Vanhooose Trust c/o Wm. C. Vanhooose, Trustee 158 Hickory Lane Pikeville, KY 41501	0.558 acres 1/108 of 60.22 acres	0.0155%
(b.2.2) Ballard W. Cassady Heirs, Devisees, Successors or Assigns		
(b.2.2.1) Cassady Family Ventures, LLC 3301 Feliciana Lane Lexington, KY 40509	1.673 acres 1/36 of 60.22 acres	0.0466%
(b.3) Fae W. Ramsey (1/18) (aka Faye)		<i>By deed dated 6/21/1982, DB 290 PG 443 conveyed a 1/3 interest in all grantors RTI (described as resulting in a 1/54 interest) to James P. Ramsey, and by corrective deed dated 2/21/1984.</i>
(b.3.1) James P. Ramsey, Sr. Heirs, Devisees, Successors or Assigns (1/54)		
(b.3.1.1) Michael C. Ramsey Heirs, Devisees, Successors or Assigns		
(b.3.1.1.1) Jennifer Lynn Ramsey PO Box 5660 Eugene, OR 97405	0.558 acres 1/108 of 60.22 acres	0.0155%
(b.3.1.2) James P. Ramsey, Jr. Heirs, Devisees, Successors, or Assigns		
(b.3.1.2.1) Deborah K. Ramsey Heirs, Devisees, Successors, or Assigns <i>(Documentation Pending)</i>	0.186 acres 1/324 of 60.22 acres	0.0052%
(b.3.1.2.2) James Patton Ramsey, III 85 Weddington Branch Rd Pikeville, KY 41501	0.186 acres 1/324 of 60.22 acres	0.0052%
(b.3.1.2.3) Clyde Dawson Ramsey 950 Alachua Ave Tallahassee, FL 323086	0.186 acres 1/324 of 60.22 acres	0.0052%
		<i>By deed dated 6/21/1982, DB 290 PG 446, Fae Ramsey conveyed an undivided 1/9 interest in all grantors RTI (described as resulting in a 1/162 interest)</i>
(b.3.2) Susan Joyce Ramsey Aldrich 85 Weddington Branch Road Pikeville, KY 41501	0.372 acres 1/162 of 60.22 acres	0.0103%
		<i>By deed dated 6/21/1982, DB 290 PG 449, Fae Ramsey conveyed an undivided 1/3 interest in all grantors RTI (described as resulting in a 1/54 interest)</i>
(b.3.3) Joe B. Ramsey, Sr. 354 Weddington Branch Road, Suite 1 Pikeville, KY 41501	1.115 acres 1/54 of 60.22 acres	0.0310%
		<i>By deed dated 6/21/1982, DB 290 PG 452, Fae Ramsey conveyed an undivided 1/9 interest in all grantors RTI (described as resulting in a 1/162 interest)</i>

**Exhibit B2**  
**VS16 - Revised Unit**  
**Docket #VGOB 21-0420-4237-01**  
**List of Respondents/Tracts to be Dismissed**  
**(2,115.38 Acre Unit - Revised Acres)**

	(Based on Original Acres)		
	Acres in Unit	Interest in Unit	Reason for Dismissal
(b.3.4) William N. Ramsey, Jr. 85 Weddington Branch Road Pikeville, KY 41501	0.372 acres 1/162 of 60.22 acres	0.0103%	
			<i>By deed dated 6/21/1982, DB 290 PG 455, Fae Ramsey conveyed an undivided 1/9 interest in all grantors RT1 (described as resulting in a 1/162 interest)</i>
(b.3.5) George Frank Ramsey			<i>By deed dated 7/31/2013, Instrument 130001498, conveyed all RT1 to Teddy Colley</i>
(b.3.5.1) Teddy Colley PO Box 2141 Pikeville, KY 41502-2141	0.372 acres 1/162 of 60.22 acres	0.0103%	
(c) Lena B. Carter (1/6) - Deceased (Life Estate extinguished)			<i>By deed 12/5/79, conveyed (1/2) interest to Allen B. Carter &amp; (1/2) interest to Guy P. Carter (DB 148/158)</i>
(c.1) Allen B. Carter (1/12)			<i>Conveyed (1/2) interest to William H. Carter &amp; (1/2) interest to Sue C. Lemaire (DB 153/373)</i>
(c.1.1) William H. Carter (1/24)			<i>Conveyed his interest to Victor C. Haga &amp; Sue (Lemaire) Haga (DB 170/558)</i>
(c.1.2) Sue C. Lemaire Haga, et vir.			<i>Obtained 1/24 from Allen B. Carter and 1/24 from William Carter Conveyed 1/12 interest to Eleanor Wall, et vir.</i>
(c.1.2.1) Eleanor H. Wall, et vir.			<i>Conveyed interest to Sue C. Haga, et vir.</i>
(c.1.2.1.a) Sue C. Haga, et vir.			<i>Conveyed interest to Victor Carl Haga (husband)</i>
(c.1.2.1.a.1) Victor Carl Haga, et ux.			<i>Conveyed interest to Sue Carter Sloan for Life and Remainder to Eleanor Lynette Lemaire</i>
(c.1.2.1.a.1.1) Sue Sloan - <i>Deceased</i>			<i>Life estate extinguished upon death</i>
(c.1.2.1.a.1.2) Eleanor Lynette Lemaire 864 West Street Carlisle, MA 01741	5.018 acres 1/12 of 60.22 acres	0.1397%	
(c.2) Guy P. Carter (1/12)			<i>Conveyed (1/2) interest to Johnnye H. Carter &amp; (1/2) interest to John W. Gillespie</i>
(c.2.1) Johnnye H. Carter Greer Hunter - <i>Deceased</i> (1/24)			<i>Conveyed to herself for life and remainder to Waban Carter, Johnnye Letterman &amp; Toni McGowan</i>
(c.2.1.1) Waban Page Carter 601 Kemp Road West Greensboro, NC 27410	0.836 acres 1/72 of 60.22 acres	0.0233%	
(c.2.1.2) Johnnye Juan Carter Letterman 4 Haverford Pt Greensboro, NC 27455	0.836 acres 1/72 of 60.22 acres	0.0233%	
(c.2.1.3) Toni Bates McGowan 1916 Trumbull Drive Dunwoody, GA 30338	0.836 acres 1/72 of 60.22 acres	0.0233%	
(c.2.2) John W. Gillespie Heirs, Devisees, Successor or Assigns (1/24)			
(c.2.2.1) John W. Gillespie Trust			<i>Trustee conveyed interest to Gillespie Co. (DB 473/466)</i>
(c.2.2.1.a) Gillespie Company P.O. Box 675 Tazewell, VA 24651	2.509 acres 1/24 of 60.22 acres	0.0698%	
(d) George M. Brown Heirs, Devisees, Successors or Assigns			<i>1/6 Interest = Inherited from P.J. Brown (1/7) &amp; Florence Crabtree (1/7 divided between 6 siblings) Was conveyed a 1/42 interest from Henry Patton Brown, see (f.5.1) below. Life Estate of Virginia Repass extinguished</i>
(d.1) H. Eldridge Brown Heirs, Devisees, Successors or Assigns			<i>Died Testate (WB 44/520), devised (1/2) interest to Gertrude Brown &amp; (1/2) interest divided between to Pauline Hagy, Harley Brown II, George Brown</i>
(d.1.1) Gertrude Hudson Brown (2/21)			<i>By 12/31/92 deed, the interest was conveyed to Eldridge Brown Co. (DB 403-183)</i>
(d.1.2) Pauline Brown Hagy (2/63)			<i>By 12/31/92 deed, the interest was conveyed to Eldridge Brown Co. (DB 403-183)</i>
(d.1.3) Henry Eldridge Brown II (2/63)			<i>By 12/31/92 deed, the interest was conveyed to Eldridge Brown Co. (DB 403-183)</i>
(d.1.4) George Glayde Brown (2/63)			<i>By 12/31/92 deed, the interest was conveyed to Eldridge Brown Co. (DB 403-183)</i>
(d.1.5) Eldridge Brown Company PO Box 730 Richlands, VA 24641	11.470 acres 4/21 of 60.22 acres	0.3192%	
(e) Rosa B. McKenry Heirs, Devisees, Successors or Assigns (1/6)			
(e.1) John A. McKenry - <i>Deceased</i>			<i>Life Estate extinguished</i>

**Exhibit B2**  
**VS16 - Revised Unit**  
**Docket #VGOB 21-0420-4237-01**  
**List of Respondents/Tracts to be Dismissed**  
**(2,115.38 Acre Unit - Revised Acres)**

	Acres in Unit	(Based on Original Acres) Interest in Unit	Reason for Dismissal
(e.2) Luther George McKenry Heirs, Devisees, Successors or Assigns (1/36)			
(e.2.1) Patricia Thouvelle McKenry - <i>Deceased</i>			<i>Life Estate extinguished</i>
(e.2.2) Charles Robert McKenry Heirs, Devisees, Successors, or Assigns			
(e.2.2.1) Jean McKenry 3122 Birch Street Carmichael, CA 95608	0.279 acres 1/216 of 60.22 acres	0.0078%	
(e.2.2.2) Alan McKenry 5912 Via Casitas Carmichael, CA 95608	0.279 acres 1/216 of 60.22 acres	0.0078%	
(e.2.2.3) Lee Amy Sacks 940 El Oro Drive Auburn, CA 95603	0.279 acres 1/216 of 60.22 acres	0.0078%	
(e.2.3) Nancy McKenry Goss (1/72) 502 W. Broad St., #314 Falls Church, VA 22046	0.836 acres 1/72 of 60.22 acres	0.0233%	
(e.3) James S. McKenry (1/36 + 1/36 = 1/18)			<i>Includes the 1/36 interest from Ruth M. Ainsley, see (e.7) below. By 2/17/87 deed, the interest was conveyed to James R. McKenry (DB 329/659)</i>
(e.3.1) James R. McKenry (1/18)			<i>Will devised a Life Estate in royalty income to Susan W. McKenry with the remainder interest passing at her death to James Reinhardt McKenry, Jr., Monica Cole McKenry Johnson, and Margaret McClure McKenry Nash, in equal shares, per stirpes.</i>
(e.3.1.1) Susan W. McKenry 801 Southhampton Ave, Apt 924 Norfolk, VA 23510	3.346 acres 1/18 of 60.22 acres	0.0931%	
(e.3.1.2) James Reinhardt McKenry, Jr. 1400 Dover Street Richmond, VA 23221			
(e.3.1.3) Monica Cole McKenry Johnson 4630 Sperryville Pike Woodville, VA 22749			
(e.3.1.4) Margaret Nash 4021 Shallowbrook Lane Olney, MD 20832			
(e.4) John A. McKenry, Jr. (1/36)			<i>Died Testate - Interest devised/deed his four children.</i>
(e.4.1) John A. McKenry, III Heirs, Devisees, Successors or Assigns			
(e.4.1.1) Mary McKenry PO Box 138 Idledale, CO 80453	0.139 acres 1/432 of 60.22 acres	0.0039%	
(e.4.1.2) Natalie McKenry 599 Wright St, Apt 104 Lakewood, CO 80228	0.093 acres 1/648 of 60.22 acres	0.0026%	
(e.4.1.3) Elizabeth C. Gillespie 4689 S Mariposa Dr Englewood, CO 80110	0.093 acres 1/648 of 60.22 acres	0.0026%	
(e.4.1.4) Kimberly Ann Strotz Heirs, Devisees, Successors or Assigns			
(e.4.1.4.1) William E. Strotz, III PO Box 178 Idledale, CO 80453	0.019 acres 1/3240 of 60.22 acres	0.0005%	
(e.4.1.4.2) Jonathan A. Strotz 16805 W 16th Pl Golden, CO 80401-2712	0.019 acres 1/3240 of 60.22 acres	0.0005%	
(e.4.1.4.3) Josiah D. Strotz c/o William E Strotz, Jr - Guardian 16805 W 16th Pl Golden, CO 80401-2712	0.019 acres 1/3240 of 60.22 acres	0.0005%	

**Exhibit B2**  
**VS16 - Revised Unit**  
**Docket #VGOB 21-0420-4237-01**  
**List of Respondents/Tracts to be Dismissed**  
**(2,115.38 Acre Unit - Revised Acres)**

		(Based on Original Acres)		
		Acres in Unit	Interest in Unit	Reason for Dismissal
(e.4.1.4.4)	Rachel J. Crawford 317 E Main Street, Apt B Davis, OK 73030	0.019 acres 1/3240 of 60.22 acres	0.0005%	
(e.4.1.4.5)	Amy Olivia Grace Strotz c/o William E Strotz, Jr - Guardian 16805 W 16th Pl Golden, CO 80401-2712	0.019 acres 1/3240 of 60.22 acres	0.0005%	
(e.4.2)	Elizabeth McKenry Adams 1063 Hollow Hill Rd Lynchburg, VA 24503	0.418 acres 1/144 of 60.22 acres	0.0116%	
(e.4.3)	James Paris McKenry Heirs, Devisees, Successors or Assigns * (1/3 <i>Died Intestate - 1/3 spouse and 2/3 children</i> )			
(e.4.3.1)	Michelle Martin McKenry (now Webb)			<i>Deeded her interest to her step-daughter (Cynthia McKenry-Therrien)</i>
(e.4.3.2)	Cynthia McKenry-Therrien PO Box 205 Church View, VA 23032	0.418 acres 1/144 of 60.22 acres	0.0116%	
(e.4.4)	Natalie Sue McKenry Callis 53 Parkers Point Blvd. Forked River, NJ 08731	0.418 acres 1/144 of 60.22 acres	0.0116%	
(e.5)	A. P. McKenry Heirs, Devisees, Successors or Assigns (1/36)			
(e.5.1)	Ellen S. McKenry - <i>Deceased</i>			<i>Life Estate extinguished</i>
(e.5.2)	Lucie M. Baldie Heirs, Devisees, Successors or Assigns (1/72)			
(e.5.2.1)	Ellen Allen 504 S Dixon Avenue Cary, NC 27511	0.836 acres 1/72 of 60.22 acres	0.0233%	
(e.5.3)	A. P. McKenry, Jr. Heirs, Devisees, Successors or Assigns (1/72)			
(e.5.3.1)	Eloise N. McKenry Heirs, Devisees, Successors or Assigns (1/72)			
(e.5.3.1.1)	Eloise G. McKenry Trust			<i>Trust terminated upon death of Mattie Leigh Willkie</i>
(e.5.3.1.1.1)	May Leigh Thomas Crain			<i>Assigned 4/9/2015 to Ellen Baldi Allen</i>
(e.5.3.1.1.1.1)	Ellen Allen 504 S Dixon Avenue Cary, NC 27511	0.836 acres 1/72 of 60.22 acres	0.0233%	
(e.6)	Carl E. B. McKenry, Sr. Heirs, Devisees, Successors or Assigns (1/36)			
(e.6.1)	Carl E. B. McKenry, Jr. (1/36)			
(e.6.1.1)	Clare C. McKenry Molloy 7 Kilone Grove Ballybeg Ennis, County Clare, Ireland 22946	1.673 acres 1/36 of 60.22 acres	0.0466%	
(e.7)	Ruth M. Ainsley (1/36)			<i>Conveyed her interest to John A. McKenry, Jr. &amp; James S. McKenry, as joint tenants with rights of survivorship. (DB 402/597 TC) John A. McKenry was deceased first vesting title in James S. McKenry.</i>
(f)	James B. Brown Heirs, Devisees, Successors or Assigns (1/6)			<i>Predeceased Patton J. Brown</i>
(f.1)	George Ira Brown Heirs, Devisees, Successors or Assigns (1/36)			<i>George I. Brown conveyed his interest to John H. White 10/12/14 John H. White conveyed the interest back to George I. Brown 11/18/20</i>
(f.1.1)	Ella Madge Brown Heirs, Devisees, Successors or Assigns			<i>Died Testate - Interest devised to A. P. Brown.</i>
(f.1.2)	A. P. Brown Heirs, Devisees, Successors or Assigns (1/36)			
(f.1.2.1)	Anna Ruth Brown - <i>Deceased</i>			<i>Life Estate extinguished</i>
(f.2.1.2)	Grover Ira Brown Heirs, Devisees, Successors or Assigns (1/72)			
(f.1.2.2.1)	Rodney Lynn Brown 126 Laurel Wood Acres Road Cedar Bluff, VA 24609	0.836 acres 1/72 of 60.22 acres	0.0233%	
(f.1.2.3)	Sarah Arlene Brown Buchanan Heirs, Devisees, Successors or Assigns (1/72)			<i>Will devised P.J. Brown interest to Preston until his death, at which time it will pass to Laura, Sarah, and Ira, Instrument 160000168</i>
(f.1.2.3.1)	Preston Buchanan - <i>Deceased 10/24/2020</i>			

**Exhibit B2**  
**VS16 - Revised Unit**  
**Docket #VGOB 21-0420-4237-01**  
**List of Respondents/Tracts to be Dismissed**  
**(2,115.38 Acre Unit - Revised Acres)**

	(Based on Original Acres)	
	Acres in Unit	Interest in Unit
		Reason for Dismissal
(f.1.2.3.2) Laura Buchanan Heirs, Devisees, Successors, or Assigns <i>(documentation pending)</i>	0.279 acres 1/216 of 60.22 acres	0.0078%
(f.1.2.3.2.1) Chris Hess 106 Cricket Lane Cedar Bluff, VA 24609		
(f.1.2.3.2.2) Daniel McClanahan 2289 Lovers Gap Road Vansant, VA 24656		
(f.1.2.3.2.3) Lauralynn McClanahan 5705 Crow Drive Cumming, GA 30041		
(f.1.2.3.2.4) Brittany McClanahan 22715 Green Springs Church Rd Abingdon, VA 24211		
(f.1.2.3.3) Sarah P. Taylor PO Box 283 Pounding Mill, VA 24637	0.279 acres 1/216 of 60.22 acres	0.0078%
(f.1.2.3.4) Ira Buchanan 6441 Scenic Highway Bland, VA 24315	0.279 acres 1/216 of 60.22 acres	0.0078%
(f.2) Charles G. Brown Heirs, Devisees, Successors or Assigns (1/36)		<i>Died Testate - Interest devised to his niece, Hannah A. Taylor (Daughter of Margie Ascue)</i>
(f.2.1) Hannah Ascue Brown Taylor Heirs, Devisees, Successors or Assigns(1/36)		
(f.2.1.1) Glenn Taylor PO Box 103 Rosedale, VA 24280	0.836 acres 1/72 of 60.22 acres	0.0233%
(f.2.1.2) Barbara Taylor Pauley PO Box 767 Rosedale, VA 24280	0.836 acres 1/72 of 60.22 acres	0.0233%
(f.3) Earl Brown Heirs, Devisees, Successors or Assigns (1/36)		
(f.3.1) Vivian Witt Brown - <i>Deceased</i>		<i>Life Estate extinguished</i>
(f.3.2) Harold Kent Brown Heirs, Devisees, Successors or Assigns		<i>Predeceased Vivian Brown (mother) and survived by widow and one child Died Intestate (1/3 Widow - 2/3 Child)</i>
(f.3.2.1) Margaret Hatcher Brown Heirs, Devisees, Successors or Assigns		<i>Deeded her interest 10/21/91 to Martha Brown Short &amp; Robert Short (DB 381/812) as tenants by the entirety with rights of survivorship.</i>
(f.3.2.1.a) Martha B. and Robert W. Short, TE 6815 Tinkerdale Road Roanoke, VA 24019	0.558 acres 1/108 of 60.22 acres	0.0155%
(f.3.2.2) Martha B. Short 6815 Tinkerdale Road Roanoke, VA 24019	1.115 acres 1/54 of 60.22 acres	0.0310%
(f.4) Leola B. Brown Steele (1/42 + 1/252 = 1/36)		<i>A. Inherited a 1/42 Interest from James B. Brown (1/7th divided between 6 children) B. Inherited a 1/252 Interest from Florence Crabtree = (1/7th divided between siblings or their heirs = 1/42, then divided between the six heirs of James B. Brown = 1/252) C. The deed (DB 93/283 TC) to George M. Brown for 1/42 interest DOES NOT include the 573.80 acre or the 889.00 acre tracts.</i>
(f.4.1) Henry Woodrow Steele Heirs, Devisees, Successors or Assigns (1/108)		
(f.4.1.1) Buford Earl Steele Heirs, Devisees, Successors, or Assigns		
(f.4.1.1.1) Juanita Clater PO Box 1704 Front Royal, VA 22630	0.279 acres 1/216 of 60.22 acres	0.0078%
(f.4.1.2) Mary Francis Steele Carter Heirs, Devisees, Successors or Assigns (1/216)		<i>Interest to husband (1/2) and (1/2) each to three children</i>
(f.4.1.2.a) Kenneth Carter c/o WCDSS - Guardian 465 W 15th Street, Suite 100 Front Royal, VA 22630	0.139 acres 1/432 of 60.22 acres	0.0039%

**Exhibit B2**  
**VS16 - Revised Unit**  
**Docket #VGOB 21-0420-4237-01**  
**List of Respondents/Tracts to be Dismissed**  
**(2,115.38 Acre Unit - Revised Acres)**

	(Based on Original Acres)	
	Acres in Unit	Interest in Unit
		Reason for Dismissal
(f.4.1.2.b) Tina Carter 152 Lincoln Lane Staunton, VA 24401	0.046 acres 1/1296 of 60.22 acres	0.0013%
(f.4.1.2.c) David Carter 417 E Criser Rd, Apt 102 Front Royal, VA 22630	0.046 acres 1/1296 of 60.22 acres	0.0013%
(f.4.1.2.d) Jennifer Wiles 79 Snowbird Court Front Royal, VA 22630	0.046 acres 1/1296 of 60.22 acres	0.0013%
(f.4.2) Claytor S. Grove Heirs, Devisees, Successors or Assigns (1/108)		
(f.4.2.1) Charles M. Grove, Jr. Heirs, Devisees, Successors or Assigns (1/216)		
(f.4.2.1.a) Roberta C. Grove Heirs, Devisees, Successors, or Assigns		
(f.4.2.1.a.1) Ernest Charles Grove 564 Lewis Street Front Royal, VA 22630	0.139 acres 1/432 of 60.22 acres	0.0039%
(f.4.2.1.a.2) Brian Alan Grove 25 Summit Ridge Road Christiansburg, VA 24073	0.139 acres 1/432 of 60.22 acres	0.0039%
(f.4.2.2) Shirley G. Singhas Heirs, Devisees, Successors, or Assigns <i>(Documentation Pending)</i>	0.279 acres 1/216 of 60.22 acres	0.0078%
(f.4.3) Faye S. Hough Heirs, Devisees, Successors or Assigns (1/108)		
(f.4.3.1) J. Tyson Hough Heirs, Devisees, Successors or Assigns		<i>Died Testate - Interest devised to the James M. Singhas.</i>
(f.4.3.1.1) James M. Singhas Heirs, Devisees, Successors or Assigns		
(f.4.3.1.1.a) Doris L. Singhas Heirs, Devisees, Successors or Assigns		
(f.4.3.1.1.a.1) Amber Frazier 213 Page Street Berryville, VA 22611	0.558 acres 1/108 of 60.22 acres	0.0155%
(f.5) Henry P. Brown Heirs, Devisees, Successors or Assigns (1/42 + 1/252 = 1/36) (1/252 remaining)		<i>A. Inherited a 1/42 Interest from James B. Brown (1/7th divided between 6 children)</i> <i>B. Inherited a 1/252 Interest from Florence Crabtree = (1/7th divided between siblings or their heirs = 1/42, then divided between the six heirs of James B. Brown = 1/252)</i>
(f.5.1) George M. Brown (1/42) <i>see (d) above</i>		<i>Conveyed 1/42 interest to George M. Brown (DB 60254) before Florence Crabtree died, see (d) above.</i>
(f.5.2) Beatrice F. Brown - <i>Deceased</i>		<i>Life Estate extinguished</i>
(f.5.3) James Moses Brown Heirs, Devisees Successors or Assigns (1/504)		<i>Inherited a (1/2) interest of the 1/252 interest from Florence Crabtree 1/3 to Spouse (1/1512) &amp; 2/3 to Children (1/756)</i>
(f.5.3.1) Roxie Brown Heirs, Devisees, Successors, or Assigns		
(f.5.3.1.1) Beverly Lester PO Box 970 Pounding Mill, VA 24637	0.010 acres 1/6048 of 60.22 acres	0.0003%
(f.5.3.1.2) Gerald Stephen Witt 4545 Wolf Hound Drive Mechanicsville, VA 23116	0.010 acres 1/6048 of 60.22 acres	0.0003%
(f.5.3.1.3) Jeffrey Dean Witt 148 Meadow Crest Drive Princeton, TX 75407-2687	0.010 acres 1/6048 of 60.22 acres	0.0003%
(f.5.3.1.4) Michelle Keen 297 Carroll Drive Hardy, VA 24101	0.010 acres 1/6048 of 60.22 acres	0.0003%

**Exhibit B2**  
**VS16 - Revised Unit**  
**Docket #VGOB 21-0420-4237-01**  
**List of Respondents/Tracts to be Dismissed**  
**(2,115.38 Acre Unit - Revised Acres)**

	(Based on Original Acres)	
	Acres in Unit	Interest in Unit
		Reason for Dismissal
(f.5.3.2) James William Brown Heirs, Deviseses, Successors or Assigns (1/756)		
(f.5.3.2.a) Brenda Owens Brown Powell PO Box 1595 Duluth, GA 30096	0.080 acres 1/756 of 60.22 acres	0.0022%
(f.5.4) Eugene Lee Brown Heirs, Deviseses Successors or Assigns (1/504)		<i>Inherited a (1/2) interest of the 1/252 interest from Florence Crabtree 1/3 to Spouse (1/1512) &amp; 2/3 to Children (1/756 divided between 5 children)</i>
(f.5.4.1) Martha Evelyn Christian Brown Heirs, Deviseses, Successors or Assigns		
(f.5.4.1.a) Nora Catherine Damron 475 Maid Street Pounding Mill, VA 24637	0.040 acres 1/1512 of 60.22 acres	0.0011%
(f.5.4.2) Virginia Brown Palmer 26068 NC Highway 8 Denton, NC 27239	0.016 acres 1/3780 of 60.22 acres	0.0004%
(f.5.4.3) Benjamin Patton Brown 72 Beths Lane Cedar Bluff, VA 24609	0.016 acres 1/3780 of 60.22 acres	0.0004%
(f.5.4.4) Charles Henry Brown 14376 Peaceful Valley Road Abingdon, VA 24210	0.016 acres 1/3780 of 60.22 acres	0.0004%
(f.5.4.5) William David Brown 609 Fulton Street Millville, NJ 08332	0.016 acres 1/3780 of 60.22 acres	0.0004%
(f.5.4.6) Eugene L. Brown, Jr. Heirs, Deviseses, Successors, or Assigns		
(f.5.4.6.1) Kevin Eugene Brown 832 Rutherford Drive N Tazewell, VA 24630	0.016 acres 1/3780 of 60.22 acres	0.0004%
(f.6) Marjorie Brown Ascue Heirs, Deviseses, Successors or Assigns (1/36)		
(f.6.1) Russell A. Ascue - <i>Deceased</i>		<i>Life Estate extinguished</i>
(f.6.2) Ruth A. Martin (aka Myrtle Ruth Martin)		
(f.6.2.1) Joseph B. Martin, Jr. 706 Oak Valley Blvd Advance, NC 27006	0.558 acres 1/108 of 60.22 acres	0.0155%
(f.6.3) Catherine A. Lee Heirs, Deviseses Successors or Assigns		
(f.6.3.1) Morris R. Lee 1072 Ascue Road Cedar Bluff, VA 24609	0.558 acres 1/108 of 60.22 acres	0.0155%
(f.6.4) Hannah Ascue Taylor Heirs, Deviseses, Successors or Assigns		
(f.6.4.1) Barbara Taylor Pauley P.O. Box 767 Rosedale, VA 24280	0.279 acres 1/216 of 60.22 acres	0.0078%
(f.6.4.2) Glenn C. Taylor P.O. Box 103 Rosedale, VA 24280	0.279 acres 1/216 of 60.22 acres	0.0078%

Exhibit B3  
 VS16 - Revised  
 Docket #VGOB 21-0420-4237-01  
 List of all unleased Owners/Claimants  
 (2,115.38 Acre Unit)

	Acres in Unit	Interest in Unit
<b>II. OIL &amp; GAS OWNERSHIP</b>		
<b><u>Tract #24 - Transferred to BUC1SGU7</u></b>		
<b><u>Tract #26 - 0.08 Acres</u></b>		
(1) Cole Cemetery E.J. Compton, et al - Trustees (1895 Deed) <i>current trustees unknown</i>	0.08 acres	0.0038%
<b><u>Tract #27 - 0.08 Acres</u></b>		
(1) Buck Jewell Resources LLC PO Box 125 Dunn Loring, VA 22027-0125	0.08 acres	0.0038%
<b><u>Tract #30 - 0.34 Acres</u></b>		
(1) Roger L. Sanders PO Box 82 Pilgrims Knob, VA 24634	0.34 acres	0.0161%
<b><u>Tract #31 - 0.34 Acres</u></b>		
(1) W.B. Day Heirs, et al	0.34 acres	0.0161%
(a) William Belvie Day Heirs, Devisees, Successors, or Assigns <i>(Documentation Pending)</i>	0.1700 acres 1/2 of 0.34 acres	0.0080%
(a.1) Josephine Crutchfield Day Truett	<i>Life Estate extinguished at death</i>	
(a.2) Narshel Deannes Day Heirs, Devisees, Successors, or Assigns <i>(Documentation Pending)</i>		
(a.2.1) Doraleen R. Day 12281 S 3600 W Riverton, UT 84065		
(a.3) Marvin Day 2841 Rimrock Road Moab, UT 84532		
(a.4) Melvin Day 581 Mountain View Drive Moab, UT 84532		
(a.5) Randy Day 755 N Main Street Moab, UT 84532		
(a.6) Franklin Belvie Sims Heirs, Devisees, Successors, or Assigns		
(a.6.1) Franklin Rance Sims 10715 Helendale Avenue Tujunga, CA 91042		
(a.6.2) Edward Glenn Sims 10715 Helendale Avenue Tujunga, CA 91042		
(a.6.3) Carri Sims Fields 8627 Le Berthon Street Sunland, CA 91040		

**Exhibit B3**  
**VS16 - Revised**  
**Docket #VGOB 21-0420-4237-01**  
**List of all unleased Owners/Claimants**  
**(2,115.38 Acre Unit)**

	Acres in Unit	Interest in Unit
(b) Martha Lee Day Sims Heirs, Devisees, Successors, or Assigns <i>(Documentation Pending)</i>	0.1700 acres 1/2 of 0.34 acres	0.0080%
(b.1) Franklin Belvie Sims Heirs, Devisees, Successors, or Assigns		
(b.1.1) Franklin Rance Sims 10715 Helendale Avenue Tujunga, CA 91042		
(b.1.2) Edward Glenn Sims 10715 Helendale Avenue Tujunga, CA 91042		
(b.1.3) Carri Sims Fields 8627 Le Berthon Street Sunland, CA 91040		
	Total Tract Acres Total Tract Percentage	0.3400 0.0161%
<b><u>Tract #32 - 0.34 Acres</u></b>		
(1) Roger L. Sanders PO Box 82 Pilgrims Knob, VA 24634	0.34 acres	0.0161%
<b><u>Tract #33 - 0.14 Acres</u></b>		
(1) Roger L. Sanders PO Box 82 Pilgrims Knob, VA 24634	0.14 acres	0.0066%
<b><u>Tract #34 - 0.53 Acres</u></b>		
(1) Sandra L. Coleman 16699 Dismal River Rd Whitewood, VA 24657	0.53 acres	0.0251%
<b><u>Tract #38 - 0.02 Acres</u></b>		
(1) George and Corby Wimmer Heirs, Devisees, Successors, or Assigns	0.02 acres	0.0009%
(b) Ronald L. Wimmer 16110 Mary Street Abingdon, VA 24210	0.0040 acres 1/5 of 0.02 acres	0.0002%
(d) Jerry W. Wimmer 21193 Azure Lane Abingdon, VA 24211	0.0040 acres 1/5 of 0.02 acres	0.0002%
(e) Peggy W. Cole PO Box 5 Ceres, VA 24318	0.0040 acres 1/5 of 0.02 acres	0.0002%
	Total Tract Acres Total Tract Percentage	0.0120 0.0006%
<b><u>Tract #39 - 0.28 Acres</u></b>		
(1) Ricky Goodman, et al	0.28 acres	0.0132%
(a) Richard Keith Goodman 6 Heritage Drive, Apt 8 Bristol, VA 24201	<i>Life Estate</i>	

**Exhibit B3**  
**VS16 - Revised**  
**Docket #VGOB 21-0420-4237-01**  
**List of all unleased Owners/Claimants**  
**(2,115.38 Acre Unit)**

	Acres in Unit	Interest in Unit
(b) Ricky Kent Goodman PO Box 2 Whitewood, VA 24657	0.1400 acres 1/2 of 0.28 acres	0.0066%
(c) Betty Jo Smith Heirs, Devisees, Successors, or Assigns		
(c.1) Donald Jean Smith 1661 Wardell Road Cedar Bluff, VA 24609	0.1400 acres 1/2 of 0.28 acres	0.0066%
Total Tract Acres	0.2800	
Total Tract Percentage	0.0132%	
<b><u>Tract #40 - 0.21 Acres</u></b>		
(1) Ricky Goodman, et al	0.21 acres	0.0099%
(a) Richard Keith Goodman 6 Heritage Drive, Apt 8 Bristol, VA 24201	<i>Life Estate</i>	
(b) Ricky Kent Goodman PO Box 2 Whitewood, VA 24657	0.1050 acres 1/2 of 0.21 acres	0.0050%
(c) Betty Jo Smith Heirs, Devisees, Successors, or Assigns		
(c.1) Donald Jean Smith 1661 Wardell Road Cedar Bluff, VA 24609	0.1050 acres 1/2 of 0.21 acres	0.0050%
Total Tract Acres	0.2100	
Total Tract Percentage	0.0099%	
<b><u>Tract #41 - 0.21 Acres</u></b>		
(1) Billy Brian Channing Wimmer, et al	0.21 acres	0.0099%
(a) Billy Brian Channing Wimmer (aka Brian C. Wimmer) 175 Addison Drive Cedar Bluff, VA 24609	0.1050 acres 1/2 of 0.21 acres	0.0050%
Total Tract Acres	0.1050	
Total Tract Percentage	0.0050%	
<b><u>Tract #43 - 0.14 Acres</u></b>		
(1) James Keene PO Box 530 Oakwood, VA 24631	0.14 acres	0.0066%
<b><u>Tract #45 - 0.02 Acres</u></b>		
(1) James Keene PO Box 530 Oakwood, VA 24631	0.02 acres	0.0009%
<b><u>Tract #46 - 0.24 Acres</u></b>		
(1) David Sparks, et al (A/K/A William Lewis Keene Heirs)	0.24 acres	0.0113%
(a) Macie Stewart Heirs, Devisees, Successors or Assigns		
(a.1) Ervin Stewart Heirs, Devisees, Successors or Assigns		
(a.1.2) James C. Stewart Heirs, Devisees, Successors or Assigns		

**Exhibit B3**  
**VS16 - Revised**  
**Docket #VGOB 21-0420-4237-01**  
**List of all unleased Owners/Claimants**  
**(2,115.38 Acre Unit)**

	Acres in Unit	Interest in Unit
(a.1.2.1) Hattie N. Stewart 16182 Robindale Dr. Strongsville, OH 44136-3462	0.0060 acres 1/40 of 0.24 acres	0.0003%
(b) Alva Woodrow Keene Heirs, Devisees, Successors or Assigns		
(b.1) Myrtle F. Keene Heirs, Devisees, Successors or Assigns		
(b.1.2) Lewey Albert Keene Heirs, Devisees, Successors, or Assigns		
(b.1.2.1) Angela Firebaugh 6012 Farmhouse Lane Roanoke, VA 24019	0.0100 acres 1/24 of 0.24 acres	0.0005%
(b.1.3) Anna Joyce Smith 310 Joyce Drive Winston-Salem, NC 27107	0.0100 acres 1/24 of 0.24 acres	0.0005%
(c) Lizzie Bell Stewart Heirs, Devisees, Successors or Assigns		
(c.1) Thomas Stewart Heirs, Devisees, Successors or Assigns		
(c.1.3) Betty Carol Summy PO Box 474 Hollister, FL 32147	0.0100 acres 1/24 of 0.24 acres	0.0005%
(d) Charles Keen Heirs, Devisees, Successors or Assigns		
(d.1) Mary Stewart Keene Heirs, Devisees, Successors or Assigns		
(d.1.1) Loretta Moore Heirs, Devisees, Successors, or Assigns <i>(Documentation Pending)</i>	0.0100 acres 1/24 of 0.24 acres	0.0005%
(d.1.2) Shelia Craig 7705 Coach Park Dr Jacksonville, FL 32244-3408	0.0100 acres 1/24 of 0.24 acres	0.0005%
(d.1.3) Judy Cooper 44145 Flynn Rd Callahan, FL 32011-7392	0.0100 acres 1/24 of 0.24 acres	0.0005%
(h) JoAnn Mullins Heirs, Devisees, Successors, or Assigns		
(h.1) Lowell Mullins Heirs, Devisees, Successors, or Assigns		
(h.1.1) Sunni Krantz PO Box 11 Palatka, FL 32178	0.0300 acres 1/8 of 0.24 acres	0.0014%
Total Tract Acres	0.0960	
Total Tract Percentage	0.0045%	
<b><u>Tract #48 - 0.11 Acres</u></b>		
(1) James Keene PO Box 530 Oakwood, VA 24631	0.11 acres	0.0052%
<b><u>Tract #49 - 0.11 Acres</u></b>		
(1) Belva Jean Justus PO Box 2628 Grundy, VA 24614	0.11 acres	0.0052%

**Exhibit B3**  
**VS16 - Revised**  
**Docket #VGOB 21-0420-4237-01**  
**List of all unleased Owners/Claimants**  
**(2,115.38 Acre Unit)**

	Acres in Unit	Interest in Unit
<b><u>Tract #50 - 0.11 Acres</u></b>		
(1) Archie Q. and Cathy L. White, t/e 1064 Whites Bottom Circle Whitewood, VA 24657	0.11 acres	0.0052%
<b><u>Tract #51 - 0.11 Acres</u></b>		
(1) Jerry D. and Jacalyn Brewster, t/e 3972 Wardell Road Pounding Mill, VA 24637	0.11 acres	0.0052%
<b><u>Tract #52 - 0.05 Acres</u></b>		
(1) Jerry D. and Jacalyn Brewster, t/e 3972 Wardell Road Pounding Mill, VA 24637	0.05 acres	0.0024%
<b><u>Tract #53 - 0.15 Acres</u></b>		
(1) Vicky Lynn Justus, et al	0.15 acres	0.0071%
(a) Danny Paul Justus Heirs, Devisees, Successors, or Assigns		
(a.1) Vicky Lynn Justus 3325 Old Lester's Fork Road Grundy, VA 24614	0.0500 acres 1/3 of 0.15 acres	0.0024%
(a.2) Matthew Wyatt Justus 10 Lillie Lane Elgin, SC 29045	0.1000 acres 2/3 of 0.15 acres	0.0047%
Total Tract Acres	0.1500	
Total Tract Percentage	0.0071%	
<b><u>Tract #54 - 0.11 Acres</u></b>		
(1) Nancy Lester, et al	0.11 acres	0.0052%
(b) Angela Sparks 1008 Whites Bottom Circle Whitewood, VA 24657	0.0367 acres 1/3 of 0.11 acres	0.0017%
(c) Drema Stanford 1036 Trenton Road Oakwood, VA 24631	0.0367 acres 1/3 of 0.11 acres	0.0017%
Total Tract Acres	0.0733	
Total Tract Percentage	0.0035%	
<b><u>Tract #55 - 0.12 Acres</u></b>		
(1) Nancy Lester, et al	0.12 acres	0.0057%
(b) Angela Sparks 1098 Whites Bottom Circle Whitewood, VA 24657	0.0400 acres 1/3 of 0.12 acres	0.0019%

**Exhibit B3**  
**VS16 - Revised**  
**Docket #VGOB 21-0420-4237-01**  
**List of all unleased Owners/Claimants**  
**(2,115.38 Acre Unit)**

	Acres in Unit	Interest in Unit
(c) Drema Stanford 1036 Trenton Road Oakwood, VA 24631	0.0400 acres 1/3 of 0.12 acres	0.0019%
Total Tract Acres	0.0800	
Total Tract Percentage	0.0038%	
<b><u>Tract #56 - 0.83 Acres</u></b>		
(1) County of Buchanan Virginia PO Box 1056 Grundy, VA 24614	0.83 acres	0.0392%
Notices and Correspondence: County of Buchanan Virginia Attn: Robert Craig Horn - County Administrator PO Box 1056 Grundy, VA 24614		
<b><u>Tract #57 - 0.15 Acres</u></b>		
Caroline Cole Keen, et al. <i>(Caroline Cole Gregory Heirs, Devisees, Successors or Assigns)</i> <i>(85 Acre Tract (79.10 with outsales calculated))</i>	0.15 acres	0.0071%
(1) Caroline Cole Gregory Heirs, Devisees, Successors or Assigns		
(d) Leonard P. Cole (1/9)		<i>Interest conveyed to B. W. McDonald and Lena McDonald by deed dated 6/14/72 (DB 207-254)</i>
(d.1) B. W. McDonald		<i>Interest conveyed to Lena McDonald in 85 acres, DB 321 PG 236, 4/20/1985</i>
(d.2) Lena McDonald Heirs, Devisees, Successors or Assigns		
(d.2.1) Byrd McDonald 6224 SE Main Street Portland, OR 97125	0.003 acres 1/45 of 0.15 acres	0.0002%
(i) Nannie Garnett Cole Cooper Heirs, Devisees, Successors or Assigns (1/9)		
(i.9) Thurman Gerald Cooper Heirs, Devisees, Successors or Assigns (1/81)		
(i.9.1) Bruce Michael Cooper Heirs, Devisees, Successors or Assigns		
(i.9.1.1) Teena Cooper P.O. Box 131 North Tazewell, VA 24630	0.0003 acres 1/486 of 0.15 acres	0.0000%
(i.9.2) Rita Gail Cooper PO Box 374 Richlands, VA 24641	0.0003 acres 1/486 of 0.15 acres	0.0000%
(i.9.3) Thelma G. Cooper 179 Bay Road Richlands, VA 24641	0.0003 acres 1/486 of 0.15 acres	0.0000%
(i.9.4) Teresa Lynn Rogers PO Box 246 Pilgrims Knob, VA 24634	0.0003 acres 1/486 of 0.15 acres	0.0000%
(i.9.5) Thurman G. Cooper, Jr. Heirs, Devisees, Successors, or Assigns		
(i.9.5.1) Chastady Cooper 5120 Hale Creek Road Pilgrims Knob, VA 24634	0.0003 acres 1/486 of 0.15 acres	0.0000%

**Exhibit B3**  
**VS16 - Revised**  
**Docket #VGOB 21-0420-4237-01**  
**List of all unleased Owners/Claimants**  
**(2,115.38 Acre Unit)**

	Acres in Unit	Interest in Unit
(i.9.6) Terry Allen Cooper 1152 Dandelion Road Grundy, VA 24614	0.0003 acres 1/486 of 0.15 acres	0.0000%
Total Tract Acres	0.0052	
Total Tract Percentage	0.0002%	
<b><u>Tract #58 - Transferred to BUC1SGU7</u></b>		
<b><u>Tract #59 - 0.27 Acres</u></b>		
(1) Caroline Keen PO Box 233 Whitewood, VA 24657	0.27 acres	0.0128%
<b><u>Tract #60 - 26.19 Acres</u></b>		
Caroline Cole Keen, et al. <i>(Caroline Cole Gregory Heirs, Devisees, Successors or Assigns)</i> <i>(36 Acre Tract (33.04 with outsales calculated))</i>	26.19 acres	1.2381%
(1) Caroline Cole Heirs, Devisees, Successors or Assigns		
(d) Leonard P. Cole		<i>Conveyed by deed dated 6/14/1972 to B.W. &amp; Lena McDonald (DB 207 PG 254)</i>
(d.1) B.W. McDonald		<i>Conveyed interest 4/20/1985 to Lena McDonald (DB 321 PG 236)</i>
(d.2) Lena McDonald Heirs, Devisees, Successors or Assigns		
(d.2.1) Byrd McDonald 6224 SE Main Street Portland, OR 97125	0.582 acres 1/45 of 26.19 acres	0.0275%
(i) Nannie Garnett Cole Cooper Heirs, Devisees, Successors or Assigns (1/9)		
(i.9) Thurman Gerald Cooper Heirs, Devisees, Successors or Assigns (1/81)		
(i.9.1) Bruce Michael Cooper Heirs, Devisees, Successors or Assigns		
(i.9.1.1) Teena Cooper P.O. Box 131 North Tazewell, VA 24630	0.054 acres 1/486 of 26.19 acres	0.0025%
(i.9.2) Rita Gail Cooper PO Box 374 Richlands, VA 24641	0.054 acres 1/486 of 26.19 acres	0.0025%
(i.9.3) Thelma G. Cooper 179 Bay Road Richlands, VA 24641	0.054 acres 1/486 of 26.19 acres	0.0025%
(i.9.4) Teresa Lynn Rogers PO Box 246 Pilgrims Knob, VA 24634	0.054 acres 1/486 of 26.19 acres	0.0025%
(i.9.5) Thurman G. Cooper, Jr. Heirs, Devisees, Successors, or Assigns	0.054 acres 1/486 of 26.19 acres	0.0025%
(i.9.5.1) Chastady Cooper 5120 Hale Creek Road Pilgrims Knob, VA 24634		
(i.9.6) Terry Allen Cooper 1152 Dandelion Road Grundy, VA 24614	0.054 acres 1/486 of 26.19 acres	0.0025%
(i.11) Gary L. Cooper (1/81)		<i>Pre-deceased Garnett Cole Cooper (mother)</i>

**Exhibit B3**  
**VS16 - Revised**  
**Docket #VGOB 21-0420-4237-01**  
**List of all unleased Owners/Claimants**  
**(2,115.38 Acre Unit)**

	Acres in Unit	Interest in Unit
(i.11.1) Melanie D. Cooper 1997 Rockhouse Road Paw Paw, KY 41553	0.108 acres 1/243 of 26.19 acres	0.0051%
(i.11.2) Corey S. Cooper 4455 Old Lesters Fork Road Grundy, VA 24614	0.108 acres 1/243 of 26.19 acres	0.0051%
(i.11.3) Byron D. Cooper P.O. Box 314 Hurley, VA 24620	0.108 acres 1/243 of 26.19 acres	0.0051%
Total Tract Acres	1.2287	
Total Tract Percentage	0.0581%	
<b><u>Tract #61A - 20.01 Acres</u></b>		
Caroline Cole Keen, et al. <i>(Caroline Cole Gregory Heirs, Devisees, Successors or Assigns)</i> <i>(85 Acre Tract (79.10 with outsales calculated))</i>	20.01 acres	0.9459%
<b>(1) Caroline Cole Gregory Heirs, Devisees, Successors or Assigns</b>		
(d) Leonard P. Cole (1/9)	<i>Interest conveyed to B. W. McDonald and Lena McDonald by deed dated 6/14/72 (DB 207-254)</i>	
(d.1) B. W. McDonald	<i>Interest conveyed to Lena McDonald in 85 acres, DB 321 PG 236, 4/20/1985</i>	
(d.2) Lena McDonald Heirs, Devisees, Successors or Assigns		
(d.2.1) Byrd McDonald 6224 SE Main Street Portland, OR 97125	0.445 acres 1/45 of 20.01 acres	0.0210%
<b>(i) Nannie Garnett Cole Cooper Heirs, Devisees, Successors or Assigns (1/9)</b>		
<b>(i.9) Thurman Gerald Cooper Heirs, Devisees, Successors or Assigns (1/81)</b>		
<b>(i.9.1) Bruce Michael Cooper Heirs, Devisees, Successors or Assigns</b>		
(i.9.1.1) Teena Cooper P.O. Box 131 North Tazewell, VA 24630	0.0412 acres 1/486 of 41.42 acres	0.0019%
(i.9.2) Rita Gail Cooper PO Box 374 Richlands, VA 24641	0.0412 acres 1/486 of 41.42 acres	0.0019%
(i.9.3) Thelma G. Cooper 179 Bay Road Richlands, VA 24641	0.0412 acres 1/486 of 41.42 acres	0.0019%
(i.9.4) Teresa Lynn Rogers PO Box 246 Pilgrims Knob, VA 24634	0.0412 acres 1/486 of 41.42 acres	0.0019%
<b>(i.9.5) Thurman G. Cooper, Jr. Heirs, Devisees, Successors, or Assigns</b>		
(i.9.5.1) Chastady Cooper 5120 Hale Creek Road Pilgrims Knob, VA 24634	0.0412 acres 1/486 of 41.42 acres	0.0019%
(i.9.6) Terry Allen Cooper 1152 Dandelion Road Grundy, VA 24614	0.0412 acres 1/486 of 41.42 acres	0.0019%
Total Tract Acres	0.6917	
Total Tract Percentage	0.0327%	

**Exhibit B3**  
**VS16 - Revised**  
**Docket #VGOB 21-0420-4237-01**  
**List of all unleased Owners/Claimants**  
**(2,115.38 Acre Unit)**

	Acres in Unit	Interest in Unit
<b><u>Tract #61B - 36.40 Acres</u></b>		
Caroline Cole Keen, et al. <i>(Caroline Cole Gregory Heirs, Devisees, Successors or Assigns)</i> <i>(85 Acre Tract (79.10 with outsales calculated))</i>	36.40 acres***	1.7207%
<b>(1) Caroline Cole Gregory Heirs, Devisees, Successors or Assigns</b>		
<b>(d) Leonard P. Cole (1/9)</b> <i>Interest conveyed to B. W. McDonald and Lena McDonald by deed dated 6/14/72 (DB 207-254)</i>		
<b>(d.1) B. W. McDonald</b> <i>Interest conveyed to Lena McDonald in 85 acres, DB 321 PG 236, 4/20/1985</i>		
<b>(d.2) Lena McDonald Heirs, Devisees, Successors or Assigns</b>		
<b>(d.2.1) Byrd McDonald</b> 6224 SE Main Street Portland, OR 97125	0.809 acres 1/45 of 36.40 acres	0.0382%
<b>(i) Nannie Garnett Cole Cooper Heirs, Devisees, Successors or Assigns (1/9)</b>		
<b>(i.9) Thurman Gerald Cooper Heirs, Devisees, Successors or Assigns (1/81)</b>		
<b>(i.9.1) Bruce Michael Cooper Heirs, Devisees, Successors or Assigns</b>		
<b>(i.9.1.1) Teena Cooper</b> P.O. Box 131 North Tazewell, VA 24630	0.0749 acres 1/486 of 36.40 acres	0.0035%
<b>(i.9.2) Rita Gail Cooper</b> PO Box 374 Richlands, VA 24641	0.0749 acres 1/486 of 36.40 acres	0.0035%
<b>(i.9.3) Thelma G. Cooper</b> 179 Bay Road Richlands, VA 24641	0.0749 acres 1/486 of 36.40 acres	0.0035%
<b>(i.9.4) Teresa Lynn Rogers</b> PO Box 246 Pilgrims Knob, VA 24634	0.0749 acres 1/486 of 36.40 acres	0.0035%
<b>(i.9.5) Thurman G. Cooper, Jr. Heirs, Devisees, Successors, or Assigns</b>		
<b>(i.9.5.1) Chastady Cooper</b> 5120 Hale Creek Road Pilgrims Knob, VA 24634	0.0749 acres 1/486 of 36.40 acres	0.0035%
<b>(i.9.6) Terry Allen Cooper</b> 1152 Dandelion Road Grundy, VA 24614	0.0749 acres 1/486 of 36.40 acres	0.0035%
*** NOTE: Retained acres under Appalachian Energy lease of Oil & Gas.		
Total Tract Acres	1.2583	
Total Tract Percentage	0.0595%	

**Tract #65A - 75.81 Acres**

**(1) LBR Holdings, LLC \***  
*(1232.67 acre tract)*

*By deed dated 10/27/2022, Instrument 220001294, LBR Holdings, LLC conveyed to Buchanan Energy Company, LLC*

<b>(a) Buchanan Energy Company, LLC</b> 520 Forsythe Road, Ste 102 Bristol, VA 24202	75.81 acres	3.5838%
--	-------------	---------

\* Note: Summit Appalachian Operating LLC has leased the Coalbed Methane estate.

Exhibit B3  
 VS16 - Revised  
 Docket #VGOB 21-0420-4237-01  
 List of all unleased Owners/Claimants  
 (2,115.38 Acre Unit)

	Acres in Unit	Interest in Unit
<b><u>Tract #65B - 33.14 Acres</u></b>		
(1) LBR Holdings, LLC *		
(1232.67 acre tract)		
<i>By deed dated 10/27/2022, Instrument 220001294, LBR Holdings, LLC conveyed to Buchanan Energy Company, LLC</i>		
(a) Buchanan Energy Company, LLC	33.14 acres***	1.5666%
520 Forsythe Road, Ste 102		
Bristol, VA 24202		
* Note: Summit Appalachian Operating LLC has leased the Coalbed Methane estate.		
*** NOTE: Retained acres under Appalachian Energy lease of Oil & Gas.		
<b><u>Tract #70 - 20.70 Acres</u></b>		
William B. Dennis, et al	20.70 acres	0.9785%
(1) B.E. Stiltner Heirs, Devisees, Successors, or Assigns		
(a) Sallie E. Belcher Stiltner	<i>Life Estate extinguished at death</i>	
(a.3) Aubrey Lloyd Stiltner Heirs, Devisees, Successors, or Assigns		
(a.3.1) Virginia Elizabeth Greenway Bradley	<i>Life Estate extinguished at death</i>	
(a.3.4) Neva Jo Gibson Heirs, Devisees, Successors, or Assigns	0.4600 acres	0.0217%
(Documentation pending)	1/45 of 20.70 acres	
(a.4) Adren H.R. Stiltner Heirs, Devisees, Successors, or Assigns		
(a.4.1) Ruby Stiltner Minton Heirs, Devisees, Successors, or Assigns		
(a.4.1.1) Rayburn Minton, II	0.3450 acres	0.0163%
PO Box 1328	1/60 of 20.70 acres	
Grundy, VA 24614		
(a.4.2) Betty Raines	0.3450 acres	0.0163%
PO Box 949	1/60 of 20.70 acres	
Grundy, VA 24614		
(a.4.3) Louise Stiltner Sawyers Heirs, Devisees, Successors, or Assigns		
(a.4.3.1) Michael R. Sawyers	0.3450 acres	0.0163%
1166 Forest Run Road	1/60 of 20.70 acres	
Batavia, OH 45103		
(a.4.4) Aubrey Lloyd Stiltner Heirs, Devisees, Successors, or Assigns		
(a.4.4.1) Virginia Elizabeth Greenway Bradley	<i>Life Estate extinguished at death</i>	
(a.4.4.2) Jeanne S. Provost	0.1150 acres	0.0054%
PO Box 22	1/180 of 20.70 acres	
Jarrell, TX 76537		
(a.4.4.3) Patsy Ratliff	0.1150 acres	0.0054%
20509 Blue Spruce Rd	1/180 of 20.70 acres	
Bristol, VA 24202		
(a.4.4.4) Neva Jo Lambert Heirs, Devisees, Successors, or Assigns	0.1150 acres	0.0054%
(Documentation pending)	1/180 of 20.70 acres	

**Exhibit B3**  
**VS16 - Revised**  
**Docket #VGOB 21-0420-4237-01**  
**List of all unleased Owners/Claimants**  
**(2,115.38 Acre Unit)**

	Acres in Unit	Interest in Unit
<b>(2)</b> Cumberland Bank & Trust Company H.A. Street, Trustee PO Box 1975 Grundy, VA 24614	6.9000 acres 1/3 of 20.70 acres	0.3262%
Total Tract Acres	8.7400	
Total Tract Percentages	0.4132%	
<b><u>Tract #73 - 39.25 Acres</u></b>		
Caroline Cole Gregory Heirs, Devisees, Successors, or Assigns <i>100 Acre Tract</i>	39.25 acres	1.8555%
<b>(1)</b> Caroline Cole Heirs, Devisees, Successors or Assigns		
(e) Sherman & Vergie M. Cole Heirs, Devisees, Successors or Assigns		
(e.3) Carolyn Cole Jones		<i>Conveyed by deed dated 5/20/1985 (DB 311 PG 621)</i>
(e.4) Debbie Cole Rife, et ux		<i>Conveyed by deed dated 5/23/1985 (DB 311 PG 623)</i>
(e.5) Leon Lonnie Cole, et ux		<i>Conveyed by deed dated 6/3/1985 (DB 316 PG 276)</i>
(e.6) Jennings Hobart Cole, et ux		<i>Conveyed by deed dated 5/9/1985 (DB 316 PG 278)</i>
(e.a.1) Caroline C. Keen P.O. Box 233 Whitewood, VA 24657	2.907 acres 2/27 of 39.25 acres	0.1374%
(f) Graham Cole		<i>Conveyed to Gallie Cole (DB159 PG 586)</i>
(f.1) Gallie Cole Heirs, Devisees, Successors or Assigns		
(f.1.1) Harold G. Cole Heirs, Devisees, Successors or Assigns		
(f.1.1.1) Kimberly Willis 1011 Nature Wood Circle Kent, OH 44240	2.907 acres 2/27 of 39.25 acres	0.1374%
(f.2) Donald T. Cole Heirs, Devisees, Successors or Assigns		
(f.2.1) Donald Stephen Cole 11 Woodcreek Drive Blue Ash, OH 45241	1.454 acres 1/27 of 39.25 acres	0.0687%
(f.2.2) Kenneth Edward Cole 31957 Redtail Reserve Blvd Sorrento, FL 32776	1.454 acres 1/27 of 39.25 acres	0.0687%
(f.3) Charles F. Cole Heirs, Devisees, Successors or Assigns		
(f.3.1) Norma Cole Dotson Heirs, Devisees Successors, or Assigns		
(f.3.1.1) Sherry Cole		<i>Sherry Cole assigned 1/2 of her interest to Anthony Looney 6/25/2019, Instrument# 19-0875</i>
(f.3.1.1.1) Sherry Cole 119 Stella Lane, Unit E Troutman, NC 28166	1.4537 acres 1/27 of 39.25 acres	0.0687%
(f.3.1.1.2) Anthony Looney 114 Sand Spur Drive Mooresville, NC 28117	1.4537 acres 1/27 of 39.25 acres	0.0687%

**Exhibit B3**  
**VS16 - Revised**  
**Docket #VGOB 21-0420-4237-01**  
**List of all unleased Owners/Claimants**  
**(2,115.38 Acre Unit)**

	Acres in Unit	Interest in Unit
(g) Caroline C. Keen P.O. Box 233 Whitewood, VA 24657	4.361 acres 1/9 of 39.25 acres	0.2062%
(h) Nannie Garnett Cole Cooper Heirs, Devisees, Successors or Assigns		
(h.1) Hassell MacArthur Cooper, et ux		<i>Conveyed by deed dated 10/21/1981 (DB 283 PG 471)</i>
(h.2) Graham Millard Cooper, et ux		<i>Conveyed by deed dated 10/21/1981 (DB 283 PG 863)</i>
(h.3) Josh Wilson Cooper, et ux		<i>Conveyed by deed dated 11/9/1981 (DB 284 PG 113)</i>
(h.4) Thelma Murray, et vir		<i>Conveyed by deed dated 2/6/1985 to Mark Sizemore (DB 309 PG 270)</i>
(h.4.1) Mark Sizemore, et ux		<i>Conveyed by deed dated 8/14/1986 (DB 323 PG 722)</i>
(h.5) Lois Nicholson, et vir		<i>Conveyed by deed dated 8/14/1986 (DB 311 PG 725)</i>
(h.6) Betty Tristan		<i>Conveyed by deed dated 8/14/1986 (DB 323 PG 728)</i>
(h.a.1) Caroline C. Keen P.O. Box 233 Whitewood, VA 24657	2.907 acres 2/27 of 39.25 acres	0.1374%
Total Tract Acres	18.898	
Total Tract Percentage	0.8934%	

**Tract# 75A - 70.53 Acres**

Caroline Cole Keen, et al. <i>(Caroline Cole Gregory Heirs, Devisees, Successors or Assigns)</i> <i>(164.56 Acre Tract)</i>	70.53 acres	3.3342%
(1) Caroline Cole Gregory Heirs, Devisees, Successors or Assigns		
(d) Leonard P. Cole (1/9)		<i>Interest conveyed to B. W. McDonald and Lena McDonald by deed dated 6/14/72 (DB 207-254)</i>
(d.1) B. W. McDonald Heirs, Devisees, Successors or Assigns		
(d.1.1) B.W. McDonald Testamentary Trust PO Box 999 Prestonsburg, KY 41653	2.351 acres 1/30 of 70.53 acres	0.1111%
Total Tract Acres	2.351	
Total Tract Percentage	0.1111%	

**Tract# 75B - 15.50 Acres**

Caroline Cole Keen, et al. <i>(Caroline Cole Gregory Heirs, Devisees, Successors or Assigns)</i> <i>(164.56 Acre Tract)</i>	15.50 acres***	0.7327%
(1) Caroline Cole Gregory Heirs, Devisees, Successors or Assigns		
(d) Leonard P. Cole (1/9)		<i>Interest conveyed to B. W. McDonald and Lena McDonald by deed dated 6/14/72 (DB 207-254)</i>
(d.1) B. W. McDonald Heirs, Devisees, Successors or Assigns		
(d.1.1) B.W. McDonald Testamentary Trust PO Box 999 Prestonsburg, KY 41653	0.517 acres 1/30 of 15.50 acres	0.0244%
Total Tract Acres	0.517	
Total Tract Percentage	0.0244%	

\*\*\* NOTE: Retained acres under Appalachian Energy, Inc. lease of Oil & Gas.

**Exhibit B3**  
**VS16 - Revised**  
**Docket #VGOB 21-0420-4237-01**  
**List of all unleased Owners/Claimants**  
**(2,115.38 Acre Unit)**

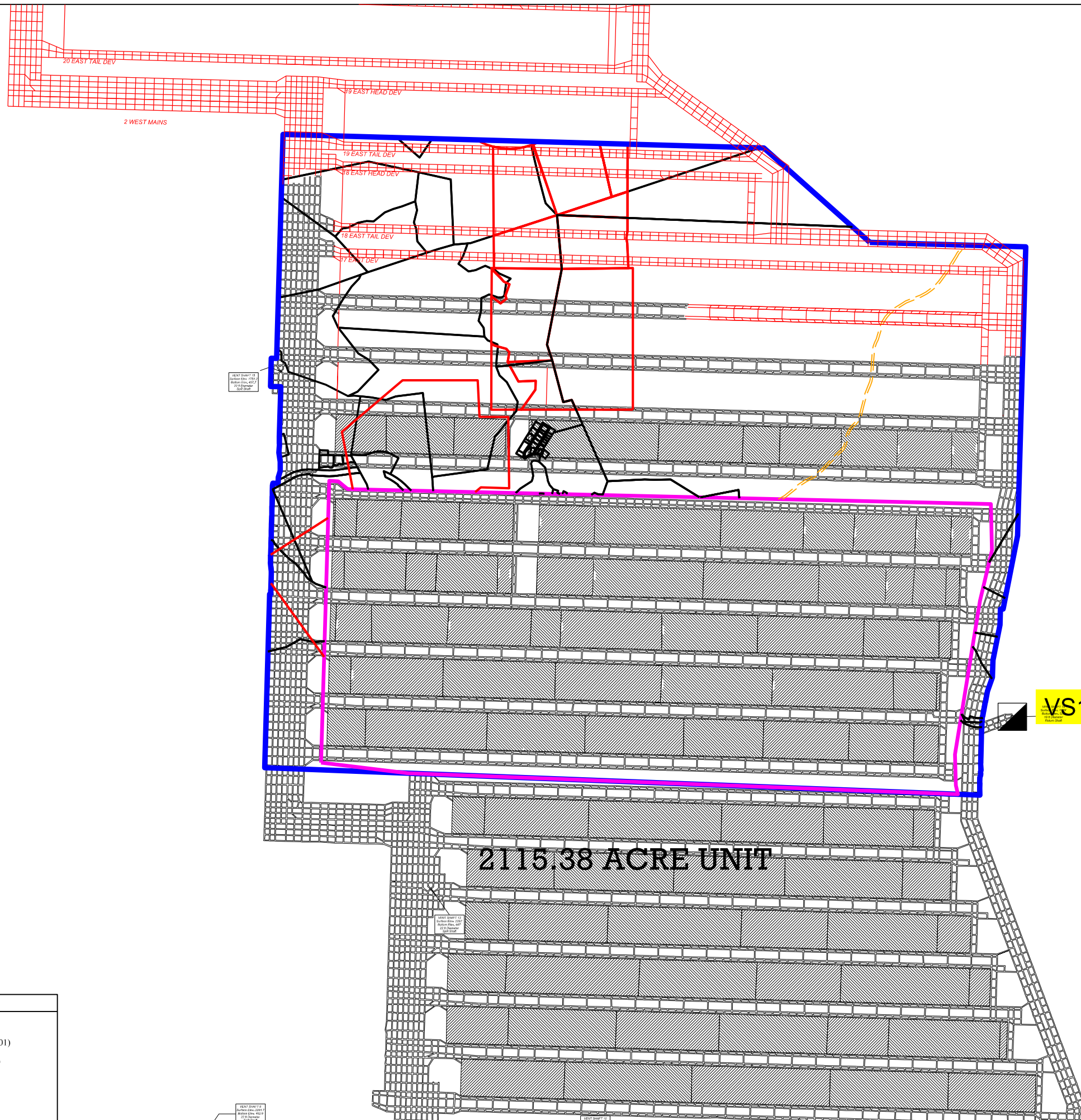
	Acres in Unit	Interest in Unit
<b><u>Tract #84A - 0.32 Acres</u></b>		
(1) Adria Kilbreath, et al	0.32 acres	0.0151%
(a) Adria Jewell Cole Kilbreath 5113 Forest Hill Avenue Richmond, VA 23225	0.160 acres 1/2 of 0.32 acres	0.0076%
(b) Amanda Lee Shepley 16531 Binley Road Midlothian, VA 23112	0.160 acres 1/2 of 0.32 acres	0.0076%
Total Tract Acres	0.320	
Total Tract Percentage	0.0151%	

**Tract #84B - 1.37 Acres**

(1) Loggy Bottom Pentecostal Holiness Church PO Box 153 Pilgrims Knob, VA 24634	1.37 acres	0.0648%
---	------------	---------

**Tract #90 - Transferred to BUC1SGU7**

<b><u>TOTAL UNLEASED OIL AND GAS ESTATE</u></b>	
Total Acres	148.9360
Total Percentage	7.0406%



VS16 (VGOB 21-0420-4237-01)  
 2000 S. 1000 E. 1000 N. 1000 W. 1000 E. 1000 N. 1000 W.

**VS16**

**2115.38 ACRE UNIT**

**LEGEND**

- █ VS16 (VGOB 21-0420-4237-01)
- █ SGU7 (VGOB 24-0820-4288)

INSTRUMENT PREPARED BY  
VIRGINIA GAS AND OIL BOARD

ORDER RECORDED UNDER CODE  
OF VIRGINIA SECTION 45.2-1628

V I R G I N I A:

BEFORE THE VIRGINIA GAS AND OIL BOARD

APPLICANT: **Pocahontas Gas LLC** ) VIRGINIA GAS  
) AND OIL BOARD

RELIEF SOUGHT: (1) MODIFICATION OF UNIT ACREAGE; )  
(2) DISMISAL OF RESPONDENTS; AND )  
(3) MODIFY DIVISION OF INTERESTS. ) DOCKET NO.  
) **VGOB-21-0420-4237-01**  
)

LEGAL DESCRIPTION: )  
) )  
BUCHANAN No.1 VS-16 )  
**KEEN MOUNTAIN/JEWELL RIDGE/BRADSHAW/PATTERSON** )  
**QUADRANGLE (S) ,** )  
**GARDEN MAGISTERIAL DISTRICT** )  
**BUCHANAN COUNTY, VIRGINIA** )

REPORT OF THE BOARD

FINDINGS AND ORDER

1. Hearing Date and Place: This matter came for hearing before the Virginia Gas and Oil board (hereafter "Board") at 10:00 a.m. on **August 20, 2024** at Virginia Energy 3405 Mountain Empire Road, Big Stone Gap, Virginia and was approved.

2. Appearances: **Mark Swartz, Esq.**, appeared for the Applicant. Jackson Brown of the Office of Attorney General was present to advise the Board.

3. Jurisdiction and Notice: Pursuant to Va. Code §§45.2-1600 et seq., the Board finds that it has jurisdiction over the subject matter. The Board further finds that the Applicant has met the requirements of 4VAC25-160-140, to-wit: (1) it has provided the names and addresses of all Respondents; (2) it has mailed a copy of the Miscellaneous Petition and Exhibits thereto to all Respondents for whom it has addresses; (3) it has provided and filed its proof of mailing; (4) it has published its Notice of Hearing and provided and filed Proof of Publication; and (5) its Petition identifies the issues and sets forth the specific relief requested.

4. Amendments: **none**

5. Dismissals: **none**

6. Relief Requested:

6.1 Applicant requests that the Board extract the acreage within the Buchanan No. 1 SGU7 consisting of **1477.88 acres**, from the Buchanan No. 1 VS-16 Unit The boundaries of the acreage to be extracted are depicted in Exhibit A hereto which unit and acreage are bounded as follows:

Beginning at a point, Virginia State Plane NAD 83 coordinate of N: 3625153.93 E: 10494733.38 (southwest corner of Buchanan Mine #1 Sealed Gob Unit 7); thence N 01°38'39" E 5252.54 feet to a point, Virginia State Plane

NAD 83 coordinate of N: 3630404.31 E: 10494884.08 (northeast corner of Buchanan Mine #1 Sealed Gob Unit 7); thence S 86°57'09" E 171.25 feet to a point, Virginia State Plane NAD 83 coordinate of N: 3630395.20 E: 10495055.09; thence S 50°17'07" E 225.97 feet to a point, Virginia State Plane NAD 83 coordinate of N: 3630250.82 E: 10495228.93; thence N 88°40'16" W 11994.75 feet to a point, Virginia State Plane NAD 83 coordinate of N: 3629972.62 E: 10507220.44 (northeast corner of Buchanan Mine #1 Sealed Gob Unit 7); thence S 01°20'37" E 863.81 feet to a point, Virginia State Plane NAD 83 coordinate of N: 3629109.04 E: 10507240.69; thence S 13°26'23" W 962.87 feet to a point, Virginia State Plane NAD 83 coordinate of N: 3628172.54 E: 10507016.90; thence S 09°14'53" W 2902.09 feet to a point, Virginia State Plane NAD 83 coordinate of N: 3626308.17 E: 10506550.52; thence S 01°44'14" E 578.87 feet to a point, Virginia State Plane NAD 83 coordinate of N: 3624729.57 E: 10506568.06; thence S 13°10'47" E 169.16 feet to a point, Virginia State Plane NAD 83 coordinate of N: 3624564.86 E: 10506606.63 (southeast corner of Buchanan Mine #1 Sealed Gob Unit 7); thence N 87°48'44" W 10265.01 feet to a point, Virginia State Plane NAD 83 coordinate of N: 3624956.75 E: 10496349.11; thence N 83°02'31" W 1627.71 feet to the point of beginning, containing +/- **1477.88** acres.

6.2 That the Board re-establish the percentages for division of interest for production, revenue, and costs for all Respondents with acreage remaining in the Buchanan No. 1 VS-16 Unit in accordance with those percentages set forth in Exhibit B to the Application.

7. Relief Granted: The requested relief in this cause shall be and hereby is granted and:

7.1 The relief requested and granted is just and reasonable, is supported by substantial evidence and will afford each person listed and named in **Exhibit B-3** hereto the opportunity to recover or receive, without unnecessary expense, such person's just and fair share of the production from the Subject Unit. The granting of the Application and relief requested therein will ensure to the extent possible the greatest ultimate recovery of Coalbed Methane Gas, prevent or assist in preventing the various types of waste prohibited by statute and protect or assist in protecting the correlative rights of all persons in the subject common sources of supply in the Subject Lands. Therefore, the Board is entering an Order granting the relief herein set forth.

8. Mailing Of Order And Filing Of Affidavit: Applicant or its Attorney shall file an affidavit with the Secretary of the Board within sixty (60) days after the date of recording of this Order stating that a true and correct copy of said Order was mailed within seven (7) days from the date of its receipt by Unit Operator to each Respondent named in **Exhibit B-3** included with this Order and whose address is known.

9. Availability of Unit Records: The Director shall provide all persons not subject to a lease with reasonable access to all records for Subject Unit which are submitted by the Unit Operator to said Director and/or his Inspector(s).

10. Conclusion: Therefore, the requested relief and all terms and provisions set forth above be and hereby are granted and IT IS SO ORDERED.

11. Appeals: Appeals of this Order are governed by the provisions of Va.

Code Ann. § 45.2-1625 which provides that any order or decision of the Board may be appealed to the appropriate circuit court.

12. Effective Date: This Order shall be effective as of the date of the Board's approval of this Application, which is set forth at Paragraph 1 above.