

**BEFORE THE VIRGINIA GAS AND OIL BOARD**

**PETITIONER:** Pocahontas Gas LLC

**GAS AND OIL PROGRAM**

**DOCKET NO:** VGOB 09-0317-2487-03

**RELIEF SOUGHT: (1) DISBURSEMENT FROM ESCROW REGARDING TRACT(S) A portion of 2A, 2B, 2C, 2D, 2N, 2O, 2S, 2F, 2G, 2H, 2I, 2J, 2K, 2L, A portion of 2M, 2T (2) AND AUTHORIZATION FOR DIRECT PAYMENT OF ROYALTIES (3) AND DISMISSAL OF COAL OWNERS PURSUANT TO CODE OF VIRGINIA SECTION 45.2-1624.**

**HEARING DATE:** January 16, 2024

**DRILLING UNIT:** R49

**BUCHANAN COUNTY, VIRGINIA**

**PETITION FOR ORDER OF DISBURSEMENT OF ESCROW FUNDS**

**1. Petitioner and its counsel**

Petitioner is Pocahontas Gas LLC, PO Box 570, Pounding Mill, VA 24637, 276-596-5075.  
Petitioner's counsel is Mark A. Swartz, Hillard & Swartz, LLP, 122 Capital Street, Suite 201, Charleston, WV 25301.

**2. Relief Sought**

(1) the disbursement of escrowed funds heretofore deposited with the Board's Escrow Agent, attributable to a portion of Tracts 2A, 2B, 2C, & 2D, 2F, 2G, 2H, 2I, 2J, 2K, 2L, a portion of 2M, a portion of 2N, 2O, & 2S, and 2T, as depicted upon the annexed table; and (2) authorization to begin paying royalties directly to Shirley Lee Pennington, Janice Sue Wingate, Richard Wade McNeil, James Garland McNeil, Jr., Bertha Reanette Fuller, Clair Terry, Brenda Hamilton, Paula Nickles, Terry Guiler, David Bruce, Leashia Bruce, Cindy Bruce, Raymond Bruce, Thomas Bruce, Jacqueline Notgrass, James Day McNeil, Larry David McNeil, Frederick McNeil, Paula Adkins, Susan E. Holland, Linda Anderson, Marianne Davenport, Robert V. Davenport, Ronald Eugene Fuller, Gary Fuller, Vernona Wheeler, Patricia Fuller, Janice Fuller, Charles E. Ditty, Sr., Jackson L. Matney, Freda June Jones, Geraldine Ingle, Elizabeth Callahan, Josephine Lantz, Ciara E. McNeil, Emily A. McNeil, Linda McNeil, Leah Karuri, Richard W. McNeil, II, Arthur Compton, Helen Hart, Marie McCright, Randy Compton, Lucinda C. Leighton, Mark Compton, Sue Farmer Ward, Gregory Wheatley, Sandra Smith, Susan J. Sherman, Richard Norman Wheatley, William Wheatley, Jr., Carolyn Swiney, Sheila Lewis, Allene Hazlet, Bertha Faye Reed, Anna L. Ellenburg, James Moses Qualls, Gregory Miles, Phillip Miles, Patricia Kinkead, Joyce Sizemore, Debra Bryan, Alice J. Hammonds, Sandra Kay Hutchinson, Sharon Hutchinson, Debra Gates, Kim Roesemann, Nancy Prince, Anita Poe, Brooks Collins, Gloria J. Kersey, Ina R. Scott, Angela Grose, Tina Collins, Brenda Collins, Linda Triplett, Michael D. Miles, Mark Miles, Martin B. Miles, Robert Craig McNeil, Andy Paul McNeil, Rebecca Lynn Adkins, Robin Michelle Knipp, Randall E. McNeil, Kimberly McNeil Kish, Cheryle Jean Harmon, John Nelson Williams, Sharon Miller, James David Williams, George E. Miller, Linda R. Hall, Rhonda Duchesne, Charles H. Wellman, Jr., Belma Kelley, Mary E. Staten, William J. Williams, Clarence Patrick McNeil, Saundra Patton, Shelby Maxwell, McGuire-Hurt Heirs Trust, Pocahontas Gas LLC, Commonwealth of VA Dept of Transportation, Michael Shannon, Robert D. & Adrienne Maxwell, and Patricia Lynn Campbell;

(3) Dismissal of Coal Owner(s): McGuire-Hurt Heirs Trust (FKA Hurt-McGuire Land Trust).

**3. Legal Authority**

Va. Code Ann. § 45.2-1600 et seq., 4 VAC 25-160-140., and relevant Virginia Gas and Oil Board Orders ("Board") heretofore promulgated pursuant to law.

#### **4. Type of Well(s)**

Coalbed Methane

#### **5. Factual basis for relief requested**

a. McGuire-Hurt Heirs Trust (FKA Hurt-McGuire Land Trust) and Pocahontas Gas LLC (previously Consolidation Coal Company) have entered into a royalty split agreement(s). Said royalty split agreement(s) allow the Applicant and Designated Operator to pay royalties directly to the persons identified in Exhibit EE.

b. Shirley Lee Pennington, Janice Sue Wingate, Richard Wade McNeil, James Garland McNeil, Jr., Bertha Reanette Fuller, Clair Terry, Brenda Hamilton, Paula Nickles, Terry Guiler, David Bruce, Leashia Bruce, Cindy Bruce, Raymond Bruce, Thomas Bruce, Jacqueline Notgrass, James Day McNeil, Larry David McNeil, Frederick McNeil, Paula Adkins, Susan E. Holland, Linda Anderson, Marianne Davenport, Robert V. Davenport, Ronald Eugene Fuller, Gary Fuller, Vernona Wheeler, Patricia Fuller, Janice Fuller, Charles E. Ditty, Sr., Jackson L. Matney, Freda June Jones, Geraldine Ingle, Elizabeth Callahan, Josephine Lantz, Ciara E. McNeil, Emily A. McNeil, Linda McNeil, Leah Karuri, Richard W. McNeil, II, Arthur Compton, Helen Hart, Marie McCright, Randy Compton, Lucinda C. Leighton, Mark Compton, Sue Farmer Ward, Gregory Wheatley, Sandra Smith, Susan J. Sherman, Richard Norman Wheatley, William Wheatley, Jr., Carolyn Swiney, Sheila Lewis, Allene Hazlet, Bertha Faye Reed, Anna L. Ellenburg, James Moses Qualls, Gregory Miles, Phillip Miles, Patricia Kinkead, Joyce Sizemore, Debra Bryan, Alice J. Hammonds, Sandra Kay Hutchinson, Sharon Hutchinson, Debra Gates, Kim Roesemann, Nancy Prince, Anita Poe, Brooks Collins, Gloria J. Kersey, Ina R. Scott, Angela Grose, Tina Collins, Brenda Collins, Linda Triplett, Michael D. Miles, Mark Miles, Martin B. Miles, Robert Craig McNeil, Andy Paul McNeil, Rebecca Lynn Adkins, Robin Michelle Knipp, Randall E. McNeil, Kimberly McNeil Kish, Cheryl Jean Harmon, John Nelson Williams, Sharon Miller, James David Williams, George E. Miller, Linda R. Hall, Rhonda Duchesne, Charles H. Wellman, Jr., Belma Kelley, Mary E. Staten, William J. Williams, Clarence Patrick McNeil, Saundra Patton, Shelby Maxwell, Commonwealth of VA Dept of Transportation, Michael Shannon, Robert D. & Adrienne Maxwell, and Patricia Lynn Campbell the gas claimants in Tract(s) a portion of 2A, 2B, 2C, & 2D, 2F, 2G, 2H, 2I, 2J, 2K, 2L, a portion of 2M, a portion of 2N, 2O, & 2S, and 2T As such, is entitled to 100% of the CBM royalties now in escrow and as may be hereafter payable. See Va. Code Ann. § 45.2-1624.A.

c. That Pocahontas Gas LLC (Previously CNX Gas Company LLC) has given the notice(s) required by § 45.2-1624.A to all conflicting claimants identified in the above referenced pooling Order and any supplemental Orders pertaining thereto.

d. That none of the conflicting claimants noticed have provided, within 45 days of the notice(s) given as provided in b. above, the Board, its designated agent the Director of the Division of Gas and Oil, the Operator and/or the Applicant evidence of either an agreement regarding the escrowed funds/royalties or a proceeding regarding same.

e. That a detailed accounting in accordance with the applicable provisions of § 45.2-1622.B.5 is submitted herewith and identified as Exhibit J.

f. That an Exhibit identified as Table 1 is annexed hereto, and it specifies how the disbursement (s) is to be calculated and paid by the escrow agent.

g. That Va. Code Ann. § 45.2-1624.A. further provides that the Operator shall pay such royalties as may hereafter be payable directly to the gas claimant Shirley Lee Pennington, Janice Sue Wingate, Richard Wade McNeil, James Garland McNeil, Jr., Bertha Reanette Fuller, Clair Terry, Brenda Hamilton, Paula Nickles, Terry Guiler, David Bruce, Leashia Bruce, Cindy Bruce, Raymond Bruce, Thomas Bruce, Jacqueline Notgrass, James Day McNeil, Larry David McNeil, Frederick McNeil, Paula Adkins, Susan E. Holland, Linda Anderson, Marianne Davenport, Robert V. Davenport, Ronald Eugene Fuller, Gary Fuller, Vernona Wheeler, Patricia Fuller, Janice Fuller, Charles E. Ditty, Sr., Jackson L. Matney, Freda June Jones, Geraldine Ingle, Elizabeth Callahan, Josephine Lantz, Ciara E. McNeil, Emily A. McNeil, Linda McNeil, Leah Karuri, Richard W.

McNeil, II, Arthur Compton, Helen Hart, Marie McCright, Randy Compton, Lucinda C. Leighton, Mark Compton, Sue Farmer Ward, Gregory Wheatley, Sandra Smith, Susan J. Sherman, Richard Norman Wheatley, William Wheatley, Jr., Carolyn Swiney, Sheila Lewis, Allene Hazlet, Bertha Faye Reed, Anna L. Ellenburg, James Moses Qualls, Gregory Miles, Phillip Miles, Patricia Kinkead, Joyce Sizemore, Debra Bryan, Alice J. Hammonds, Sandra Kay Hutchinson, Sharon Hutchinson, Debra Gates, Kim Roesemann, Nancy Prince, Anita Poe, Brooks Collins, Gloria J. Kersey, Ina R. Scott, Angela Grose, Tina Collins, Brenda Collins, Linda Triplett, Michael D. Miles, Mark Miles, Martin B. Miles, Robert Craig McNeil, Andy Paul McNeil, Rebecca Lynn Adkins, Robin Michelle Knipp, Randall E. McNeil, Kimberly McNeil Kish, Cheryle Jean Harmon, John Nelson Williams, Sharon Miller, James David Williams, George E. Miller, Linda R. Hall, Rhonda Duchesne, Charles H. Wellman, Jr., Belma Kelley, Mary E. Staten, William J. Williams, Clarence Patrick McNeil, Saundra Patton, Shelby Maxwell, Commonwealth of VA Dept of Transportation, Michael Shannon, Robert D. & Adrienne Maxwell, and Patricia Lynn Campbell and not escrow same. See Exhibit EE annexed hereto.

**6. Attestation**

The foregoing Petition to the best of my knowledge, information, and belief is true and correct.

PROPERTY LINES SHOWN ON THIS PLAT WERE PROVIDED BY POCAHONTAS GAS LLC AND WERE TAKEN FROM DEED DESCRIPTIONS AND CHAIN OF TITLE RECORDS. IT DOES NOT REPRESENT A CURRENT BOUNDARY SURVEY. THE CERTIFICATION HEREON CERTIFIES THE LOCATION OF THE PROPOSED WELL ONLY.

N 333,378.44  
E 1,034,030.12

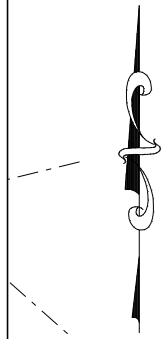
N 333,308.05  
E 1,035,896.43

N 331,507.86  
E 1,033,964.66

N 331,437.40  
E 1,035,831.18

80 ACRE UNIT

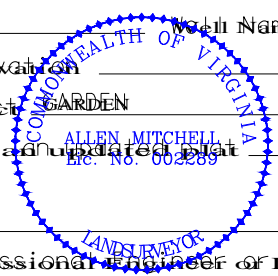
Cem  
Ch



CBM WELL  
 PROPOSED CBM WELL

**EXHIBIT A**  
**oakwood field**  
**UNIT R49**  
**FORCE POOLING**  
**VGDB-09-0317-2487-02**

Company POCAHONTAS GAS LLC Well Name and Number UNIT R49  
 Tract No. \_\_\_\_\_ Elevation \_\_\_\_\_ Quadrangle JEWELL RIDGE  
 County BUCHANAN District GARDEN Scale: 1" = 400' Date \_\_\_\_\_  
 This plat is a new plat  ; an updated plat \_\_\_\_\_ ; or a final plat \_\_\_\_\_



Form DGO-60-7 \_\_\_\_\_ (Affix Seal)  
 Rev. 9/91 Licensed Professional Engineer or Licensed Land Surveyor

# Pocahontas Gas LLC

## UNIT R49

### Tract Identifications

1. James M. McGuire Land Trust, Tr. 323 (118.67 Acre Tract) - All Minerals  
Buchanan Mining Company LLC – Coal in Tiller Seam and Below Leased  
Jewell Ridge Coal Corporation – Coal in the Jawbone and Tiller Seams Leased  
CNX Gas Company LLC – CBM Leased  
CNX Gas Company LLC – Surface  
10.90 Acres 13.6250%
  
- 2A. Hurt McGuire Land Trust, Tr. 320 (105 Acre Tract) – All Coal  
Buchanan Mining Company LLC – Below Drainage Coal Leased  
Jewell Ridge Coal Corporation - Jawbone and Tiller Seams Leased  
James & Margaret McNeil Heirs (50%) & Hurt McGuire Land Trust (50%) – Oil, Gas, and CBM  
Pocahontas Gas LLC – Oil, Gas and CBM Leased (50.8929%)  
Joseph Horn, et al – Surface  
7.74 Acres 9.6750%
  
- 2B. Hurt McGuire Land Trust, Tr. 320 (105 Acre Tract) – All Coal  
Buchanan Mining Company LLC – Below Drainage Coal Leased  
Jewell Ridge Coal Corporation - Jawbone and Tiller Seams Leased  
James & Margaret McNeil Heirs (50%) & Hurt McGuire Land Trust (50%) – Oil, Gas, and CBM  
Pocahontas Gas LLC – Oil, Gas and CBM Leased (50.8929%)  
James Osborn, et ux – Surface  
2.02 Acres 2.5250%
  
- 2C. Hurt McGuire Land Trust, Tr. 320 (105 Acre Tract) – All Coal  
Buchanan Mining Company LLC – Below Drainage Coal Leased  
Jewell Ridge Coal Corporation - Jawbone and Tiller Seams Leased  
James & Margaret McNeil Heirs (50%) & Hurt McGuire Land Trust (50%) – Oil, Gas, and CBM  
Pocahontas Gas LLC – Oil, Gas and CBM Leased (50.8929%)  
Lilly Osborne, et al - Surface  
2.09 Acres 2.6125%
  
- 2D. Hurt McGuire Land Trust, Tr. 320 (105 Acre Tract) – All Coal  
Buchanan Mining Company LLC – Below Drainage Coal Leased  
Jewell Ridge Coal Corporation - Jawbone and Tiller Seams Leased  
James & Margaret McNeil Heirs (50%) & Hurt McGuire Land Trust (50%) – Oil, Gas, and CBM  
Pocahontas Gas LLC – Oil, Gas and CBM Leased (50.8929%)  
Roland Tackett - Surface  
8.13 Acres 10.1625%
  
- 2E. Hurt McGuire Land Trust, Tr. 320 (231 Acre Tract) – All Coal  
Buchanan Mining Company LLC – Below Drainage Coal Leased  
Jewell Ridge Coal Corporation - Jawbone and Tiller Seams Leased  
Michael B. Robinson (50%) & Hurt McGuire Land Trust (50%) – Oil, Gas, and CBM  
Pocahontas Gas LLC - Oil, Gas, and CBM Leased (50%)  
Michael B. Robinson - Surface  
0.10 acres 0.1250%
  
- 2F. Hurt McGuire Land Trust, Tr. 320 (231 Acre Tract) – All Coal  
Buchanan Mining Company LLC – Below Drainage Coal Leased  
Jewell Ridge Coal Corporation - Jawbone and Tiller Seams Leased  
Jerry Patton, et ux (50%) & Hurt McGuire Land Trust (50%) – Oil, Gas, and CBM  
Pocahontas Gas LLC – Oil, Gas, and CBM Leased (50%)  
Jerry Patton, et ux – Surface  
0.22 acres 0.2750%

"This title block is for general informational purposes only and does not reflect an analysis of the severance deed and its effect upon coal bed methane ownership and should not be relied upon for such purpose."

# Pocahontas Gas LLC

## UNIT R49

### Tract Identifications

- 2G. Hurt McGuire Land Trust, Tr. 320 (231 Acre Tract) – All Coal  
Buchanan Mining Company LLC – Below Drainage Coal Leased  
Jewell Ridge Coal Corporation - Jawbone and Tiller Seams Leased  
Shelby Maxwell (50%) & Hurt McGuire Land Trust (50%) – Oil and Gas  
Pocahontas Gas LLC – Oil, Gas, and CBM Leased (50%)  
Pocahontas Gas LLC – CBM (50%)  
Shelby Maxwell – Surface  
0.57 acres      0.7125%
- 2H. Hurt McGuire Land Trust, Tr. 320 (231 Acre Tract) – All Coal  
Buchanan Mining Company LLC – Below Drainage Coal Leased  
Jewell Ridge Coal Corporation - Jawbone and Tiller Seams Leased  
Commonwealth of VA (50%) & Hurt McGuire Land Trust (50%) – Oil, Gas, and CBM  
Pocahontas Gas LLC – Oil, Gas, and CBM Leased (50%)  
Commonwealth of VA (SR 635) – Surface  
0.11 acres      0.1375%
- 2I. Hurt McGuire Land Trust, Tr. 320 (231 Acre Tract) – All Coal  
Buchanan Mining Company LLC – Below Drainage Coal Leased  
Jewell Ridge Coal Corporation - Jawbone and Tiller Seams Leased  
Jerry Patton, et ux (50%) & Hurt McGuire Land Trust (50%) – Oil, Gas, and CBM  
Pocahontas Gas LLC – Oil, Gas, and CBM Leased (50%)  
Jerry Patton, et ux – Surface  
8.78 acres      10.9750%
- 2J. Hurt McGuire Land Trust, Tr. 320 (231 Acre Tract) – All Coal  
Buchanan Mining Company LLC – Below Drainage Coal Leased  
Jewell Ridge Coal Corporation - Jawbone and Tiller Seams Leased  
Michael Shannon (50%) & Hurt McGuire Land Trust (50%) – Oil, Gas, and CBM  
Pocahontas Gas LLC – Oil, Gas, and CBM Leased (50%)  
Michael Shannon – Surface  
5.56 acres      6.9500%
- 2K. Hurt McGuire Land Trust, Tr. 320 (231 Acre Tract) – All Coal  
Buchanan Mining Company LLC – Below Drainage Coal Leased  
Jewell Ridge Coal Corporation - Jawbone and Tiller Seams Leased  
Hurt McGuire Land Trust (50%) – Oil, Gas, and CBM  
Robert Maxwell, et ux – Oil and Gas (50%)  
Pocahontas Gas LLC – CBM (50%)  
Pocahontas Gas LLC – Oil, Gas, and CBM Leased (50%)  
Robert Maxwell, et ux – Surface  
0.70 acres      0.8750%
- 2L. Hurt McGuire Land Trust, Tr. 320 (231 Acre Tract) – All Coal  
Buchanan Mining Company LLC – Below Drainage Coal Leased  
Jewell Ridge Coal Corporation - Jawbone and Tiller Seams Leased  
Hurt McGuire Land Trust (50%) – Oil, Gas, and CBM  
Robert Maxwell, et ux – Oil and Gas (50%)  
Pocahontas Gas LLC – CBM (50%)  
Pocahontas Gas LLC – Oil, Gas, and CBM Leased (50%)  
Robert Maxwell, et ux – Surface  
0.75 acres      0.9375%

"This title block is for general informational purposes only and does not reflect an analysis of the severance deed and its effect upon coal bed methane ownership and should not be relied upon for such purpose."

# Pocahontas Gas LLC

## UNIT R49

### Tract Identifications

- 2M. Hurt McGuire Land Trust, Tr. 320 (231 Acre Tract) – All Coal  
Buchanan Mining Company LLC – Below Drainage Coal Leased  
Jewell Ridge Coal Corporation - Jawbone and Tiller Seams Leased  
Freda Snyder, et al (50%) & Hurt McGuire Land Trust (50%) – Oil, Gas, and CBM  
Pocahontas Gas LLC – Oil, Gas, and CBM Leased (50%)  
Freda Snyder, et al – Surface  
7.92 acres 9.9000%
- 2N. Hurt McGuire Land Trust, Tr. 320 (231 Acre Tract) – All Coal  
Buchanan Mining Company LLC – Below Drainage Coal Leased  
Jewell Ridge Coal Corporation - Jawbone and Tiller Seams Leased  
James O. McNeil Heirs (50%) & Hurt McGuire Land Trust (50%) – Oil, Gas, and CBM  
Pocahontas Gas LLC – Oil, Gas, and CBM Leased (50.8929%)  
James O. McNeil Heirs (Cemetery) – Surface  
0.54 acres 0.6750%
- 2O. Hurt McGuire Land Trust, Tr. 320 (231 Acre Tract) – All Coal  
Buchanan Mining Company LLC – Below Drainage Coal Leased  
Jewell Ridge Coal Corporation - Jawbone and Tiller Seams Leased  
James O. McNeil Heirs (50%) & Hurt McGuire Land Trust (50%) – Oil, Gas, and CBM  
Pocahontas Gas LLC – Oil, Gas, and CBM Leased (50.8929%)  
Commonwealth of VA (SR 635) – Surface  
0.15 acres 0.1875%
- 2P. Hurt McGuire Land Trust, Tr. 320 (231 Acre Tract) – All Coal  
Buchanan Mining Company LLC – Below Drainage Coal Leased  
Jewell Ridge Coal Corporation - Jawbone and Tiller Seams Leased  
Virginia Harman, et al (50%) & Hurt McGuire Land Trust (50%) – Oil, Gas, and CBM  
Pocahontas Gas LLC – Oil, Gas, and CBM Leased (50%)  
Virginia Harman, et al – Surface  
1.84 acres 2.3000%
- 2Q. Hurt McGuire Land Trust, Tr. 320 (231 Acre Tract) – All Coal  
Buchanan Mining Company LLC – Below Drainage Coal Leased  
Jewell Ridge Coal Corporation - Jawbone and Tiller Seams Leased  
Virginia Harman (50%) & Hurt McGuire Land Trust (50%) – Oil, Gas, and CBM  
Pocahontas Gas LLC – Oil, Gas, and CBM Leased (50%)  
Virginia Harman – Surface  
3.69 acres 4.6125%
- 2R. Hurt McGuire Land Trust, Tr. 320 (231 Acre Tract) – All Coal  
Buchanan Mining Company LLC – Below Drainage Coal Leased  
Jewell Ridge Coal Corporation - Jawbone and Tiller Seams Leased  
Terry Keen, et ux (50%) & Hurt McGuire Land Trust (50%) – Oil, Gas, and CBM  
Pocahontas Gas LLC – Oil, Gas, and CBM Leased (50%)  
Terry Keen, et ux – Surface  
4.07 acres 5.8075%
- 2S. Hurt McGuire Land Trust, Tr. 320 (105 Acre Tract) – All Coal  
Buchanan Mining Company LLC – Below Drainage Coal Leased  
Jewell Ridge Coal Corporation - Jawbone and Tiller Seams Leased  
James & Margaret McNeil Heirs (50%) & Hurt McGuire Land Trust (50%) – Oil, Gas, and CBM  
Pocahontas Gas LLC – Oil, Gas and CBM Leased (50.8929%)  
Unknown Surface Owner  
0.90 Acres 1.1250%

"This title block is for general informational purposes only and does not reflect an analysis of the severance deed and its effect upon coal bed methane ownership and should not be relied upon for such purpose."

# Pocahontas Gas LLC

## UNIT R49

### Tract Identifications

- 2T. Hurt McGuire Land Trust, Tr. 320 (231 Acre Tract) – All Coal  
Buchanan Mining Company LLC – Below Drainage Coal Leased  
Jewell Ridge Coal Corporation - Jawbone and Tiller Seams Leased  
Commonwealth of VA (50%) & Hurt McGuire Land Trust (50%) – Oil, Gas, and CBM  
Pocahontas Gas LLC – Oil, Gas, and CBM Leased (50%)  
Commonwealth of VA (SR 635) – Surface  
0.57 acres      0.7125%
- 2U. Hurt McGuire Land Trust, Tr. 320 (231 Acre Tract) – All Coal  
Buchanan Mining Company LLC – Below Drainage Coal Leased  
Jewell Ridge Coal Corporation - Jawbone and Tiller Seams Leased  
Virginia Harman, et al (50%) & Hurt McGuire Land Trust (50%) – Oil, Gas, and CBM  
Pocahontas Gas LLC – Oil, Gas, and CBM Leased (50%)  
Commonwealth of VA (SR 635) – Surface  
0.01 acres      0.0125%
3. Pocahontas Resources LLC, Tract 22, 316.50 acres – Minerals  
Buchanan Mining Company LLC – P3 seam of coal and 250 feet above - Leased  
Revelation Energy, LLC – Red Ash and Coal Above Red Ash Leased  
Revelation Energy, LLC – Jawbone and Tiller Seams Leased  
Pocahontas Gas LLC – CBM Leased  
12.50 acres      15.6250%
- 3A. Jason Gilbert, et al - Surface  
3B. Unknown Surface Owner  
3C. Unknown Surface Owner  
3D. Unknown Surface Owner  
3E. Unknown Surface Owner
4. Hurt McGuire Land Trust, Tr. 320 (231 Acre Tract) – All Coal  
Buchanan Mining Company LLC – Below Drainage Coal Leased  
Jewell Ridge Coal Corporation - Jawbone and Tiller Seams Leased  
Hubert Harman Heirs (50%) & Hurt McGuire Land Trust (50%) – Oil, Gas, and CBM  
Pocahontas Gas LLC – Oil, Gas, and CBM Leased (50%)  
Hubert Harman Heirs – Surface  
0.14 acres      0.1750%

"This title block is for general informational purposes only and does not reflect an analysis of the severance deed and its effect upon coal bed methane ownership and should not be relied upon for such purpose."





2A, Tract 2A, 2B, 2C, 2D, 2N, 2O, 2S (total acreage)  
 2B,  
 2C,  
 2D,  
 2N,  
 2O,  
 2S

21.5700

4	2A, 2B, 2C, 2D, 2N, 2O, 2S	James Garland McNeil Jr.\PO Box 52 Lake Arthur NM 88253	1/1152	0.0187	100.00%	0.0187	0.0662%		\$18.82
5	2A, 2B, 2C, 2D, 2N, 2O, 2S	Bertha Reanette Fuller\PO Box 184 Lake Arthur NM 88253	1/1152	0.0187	100.00%	0.0187	0.0662%		\$18.82
6	2A, 2B, 2C, 2D, 2N, 2O, 2S	Clair Terry\PO Box 70552 Tuscaloosa AL 35407	1/384	0.0562	100.00%	0.0562	0.1985%		\$56.47
7	2A, 2B, 2C, 2D, 2N, 2O, 2S	Brenda Hamilton\2000 Argillite Rd Lot 16 Flatwoods KY 41139	1/384	0.0562	100.00%	0.0562	0.1985%		\$56.47
8	2A, 2B, 2C, 2D, 2N, 2O, 2S	Paula Nickles\5509 Crows Nest Drive Eldersburg MD 21784	1/256	0.0843	100.00%	0.0843	0.2977%		\$84.70

2A, Tract 2A, 2B, 2C, 2D, 2N, 2O, 2S (total acreage)  
 2B,  
 2C,  
 2D,  
 2N,  
 2O,  
 2S

21.5700

9	2A, 2B, 2C, 2D, 2N, 2O, 2S	Terry Guiler\1700 Normandie Drive #2108 York PA 17408	1/256	0.0843	100.00%	0.0843	0.2977%		\$84.70
10	2A, 2B, 2C, 2D, 2N, 2O, 2S	David Bruce\6 Allenwood Lane Greer SC 29650	1/640	0.0337	100.00%	0.0337	0.1191%		\$33.88
11	2A, 2B, 2C, 2D, 2N, 2O, 2S	Leashia Bruce\260 Williamson Blvd #730581 Ormond Beach FL 32174	1/640	0.0337	100.00%	0.0337	0.1191%		\$33.88
12	2A, 2B, 2C, 2D, 2N, 2O, 2S	Cindy Bruce \14299 Brookridge Blvd Brooksville FL 34613	1/640	0.0337	100.00%	0.0337	0.1191%		\$33.88
13	2A, 2B, 2C, 2D, 2N, 2O, 2S	Raymond Bruce\8720 Parkland Street Manassas VA 20111	1/640	0.0337	100.00%	0.0337	0.1191%		\$33.88

2A, Tract 2A, 2B, 2C, 2D, 2N, 2O, 2S (total acreage)  
 2B,  
 2C,  
 2D,  
 2N,  
 2O,  
 2S

21.5700

14	2A, 2B, 2C, 2D, 2N, 2O, 2S	Thomas Bruce\955 E Essex Ct #8 Midvale UT 84047	1/640	0.0337	100.00%	0.0337	0.1191%		\$33.88
15	2A, 2B, 2C, 2D, 2N, 2O, 2S	Jacqueline Notgrass\6219 E FM 41 Slaton TX 79364	1/256	0.0843	100.00%	0.0843	0.2977%		\$84.70
16	2A, 2B, 2C, 2D, 2N, 2O, 2S	James Day McNeil\97 Doris Circle W Alvin TX 77511	1/256	0.0843	100.00%	0.0843	0.2977%		\$84.70
17	2A, 2B, 2C, 2D, 2N, 2O, 2S	Larry David McNeil\1805 Clay St Apt 606 Flatwoods KY 41139	1/384	0.0562	100.00%	0.0562	0.1985%		\$56.47
18	2A, 2B, 2C, 2D, 2N, 2O, 2S	Frederick McNeil\1604 Lexington Avenue Flatwoods KY 41139	1/384	0.0562	100.00%	0.0562	0.1985%		\$56.47

2A, Tract 2A, 2B, 2C, 2D, 2N, 2O, 2S (total acreage)  
 2B,  
 2C,  
 2D,  
 2N,  
 2O,  
 2S

21.5700

19	2A, 2B, 2C, 2D, 2N, 2O, 2S	Paula Adkins\2920 New Haven Ct Flatwoods KY 41139	1/384	0.0562	100.00%	0.0562	0.1985%		\$56.47
20	2A, 2B, 2C, 2D, 2N, 2O, 2S	Susan E. Holland\8088 SW 81st Loop Ocala FL 34476	1/2304	0.0094	100.00%	0.0094	0.0331%		\$9.41
21	2A, 2B, 2C, 2D, 2N, 2O, 2S	Linda Anderson\5158 Winterville Rd Springhill FL 34608	1/2304	0.0094	100.00%	0.0094	0.0331%		\$9.41
22	2A, 2B, 2C, 2D, 2N, 2O, 2S	Marianne Davenport\1591 Big Branch Road Middlesburg FL 32068	1/2304	0.0094	100.00%	0.0094	0.0331%		\$9.41
23	2A, 2B, 2C, 2D, 2N, 2O, 2S	Robert V. Davenport\6204 Pella Lane Fredericksburg VA 22407	1/2304	0.0094	100.00%	0.0094	0.0331%		\$9.41

2A, Tract 2A, 2B, 2C, 2D, 2N, 2O, 2S (total acreage)  
 2B,  
 2C,  
 2D,  
 2N,  
 2O,  
 2S

21.5700

24	2A, 2B, 2C, 2D, 2N, 2O, 2S	Susan E. Holland\8088 SW 81st Loop Ocala FL 34476	1/384	0.0562	100.00%	0.0562	0.1985%		\$56.47
25	2A, 2B, 2C, 2D, 2N, 2O, 2S	Linda Anderson\5158 Winterville Rd Springhill FL 34608	1/384	0.0562	100.00%	0.0562	0.1985%		\$56.47
26	2A, 2B, 2C, 2D, 2N, 2O, 2S	Ronald Eugene Fuller\1248 S Old 3C Rd Sunbury OH 43074	1/1440	0.0150	100.00%	0.0150	0.0529%		\$15.06
27	2A, 2B, 2C, 2D, 2N, 2O, 2S	Gary Fuller\4246 Benn. Twp. Rd #216 Marengo OH 43334	1/1440	0.0150	100.00%	0.0150	0.0529%		\$15.06
28	2A, 2B, 2C, 2D, 2N, 2O, 2S	Vernona Wheeler\316 S Main Street #B Mount Gilead OH 43338	1/1440	0.0150	100.00%	0.0150	0.0529%		\$15.06

2A, Tract 2A, 2B, 2C, 2D, 2N, 2O, 2S (total acreage)  
 2B,  
 2C,  
 2D,  
 2N,  
 2O,  
 2S

21.5700

29	2A, 2B, 2C, 2D, 2N, 2O, 2S	Patricia Fuller\920 County Rd 26 Marengo OH 43334	1/1440	0.0150	100.00%	0.0150	0.0529%		\$15.06
30	2A, 2B, 2C, 2D, 2N, 2O, 2S	Janice Fuller\9561 LaBelle Court Delray Beach FL 33446	1/1440	0.0150	100.00%	0.0150	0.0529%		\$15.06
31	2A, 2B, 2C, 2D, 2N, 2O, 2S	Charles E. Ditty, Sr.\1011 County Road 205 Marengo OH 43334	1/1440	0.0150	100.00%	0.0150	0.0529%		\$15.06
32	2A, 2B, 2C, 2D, 2N, 2O, 2S	Jackson L. Matney\432 W 7th St Salida CO 81201	1/720	0.0300	100.00%	0.0300	0.1059%		\$30.12
33	2A, 2B, 2C, 2D, 2N, 2O, 2S	Freda June Jones\6201 Cleora Rd Apt 212 Salida CO 81201	1/720	0.0300	100.00%	0.0300	0.1059%		\$30.12

2A, Tract 2A, 2B, 2C, 2D, 2N, 2O, 2S (total acreage)  
 2B,  
 2C,  
 2D,  
 2N,  
 2O,  
 2S

21.5700

34	2A, 2B, 2C, 2D, 2N, 2O, 2S	Geraldine Ingle\585 Willowgreen Lane Titusville FL 32780	1/240	0.0899	100.00%	0.0899	0.3176%		\$90.35
35	2A, 2B, 2C, 2D, 2N, 2O, 2S	Elizabeth Callahan\1217 Cape Coral Pkwy E #172 Cape Coral FL 33904-9604	1/240	0.0899	100.00%	0.0899	0.3176%		\$90.35
36	2A, 2B, 2C, 2D, 2N, 2O, 2S	Josephine Lantz\1850 S Park Ave Apt B8 Titusville FL 32780	1/240	0.0899	100.00%	0.0899	0.3176%		\$90.35
37	2A, 2B, 2C, 2D, 2N, 2O, 2S	Ciara Elizabeth McNeil\2936 Inwood Drive Apt G Lima OH 45806	1/960	0.0225	100.00%	0.0225	0.0794%		\$22.59
38	2A, 2B, 2C, 2D, 2N, 2O, 2S	Emily A. McNeil\21 East Main Street Montezuma OH 45866	1/960	0.0225	100.00%	0.0225	0.0794%		\$22.59

2A, Tract 2A, 2B, 2C, 2D, 2N, 2O, 2S (total acreage)  
 2B,  
 2C,  
 2D,  
 2N,  
 2O,  
 2S

21.5700

39	2A, 2B, 2C, 2D, 2N, 2O, 2S	Linda McNeil\6065 E State Rd Elida OH 45807	1/480	0.0449	100.00%	0.0449	0.1588%		\$45.17
40	2A, 2B, 2C, 2D, 2N, 2O, 2S	Leah Karuri\800 1/2 E Elm Lima OH 45804	1/1440	0.0150	100.00%	0.0150	0.0529%		\$15.06
41	2A, 2B, 2C, 2D, 2N, 2O, 2S	Richard W. McNeil, II\104 N Main Street Marysville OH 43040	1/1440	0.0150	100.00%	0.0150	0.0529%		\$15.06
42	2A, 2B, 2C, 2D, 2N, 2O, 2S	Arthur Compton\470 AN County Rd 445 Palestine TX 75803	1/960	0.0225	100.00%	0.0225	0.0794%		\$22.59
43	2A, 2B, 2C, 2D, 2N, 2O, 2S	Helen Hart\5118 Cove Creek Baytown TX 77523	1/960	0.0225	100.00%	0.0225	0.0794%		\$22.59

2A, Tract 2A, 2B, 2C, 2D, 2N, 2O, 2S (total acreage)  
 2B,  
 2C,  
 2D,  
 2N,  
 2O,  
 2S

21.5700

44	2A, 2B, 2C, 2D, 2N, 2O, 2S	Marie McCright\4268 FM 227 West Grapeland TX 75844	1/960	0.0225	100.00%	0.0225	0.0794%		\$22.59
45	2A, 2B, 2C, 2D, 2N, 2O, 2S	Randy Compton\245 Sherwood Forest Rd Wytheville VA 24382	1/960	0.0225	100.00%	0.0225	0.0794%		\$22.59
46	2A, 2B, 2C, 2D, 2N, 2O, 2S	Lucinda C. Leighton\PO Box 308 Rocky Gap VA 24366	1/960	0.0225	100.00%	0.0225	0.0794%		\$22.59
47	2A, 2B, 2C, 2D, 2N, 2O, 2S	Mark Compton\313 Lyndhurst Road Columbia SC 29212	1/960	0.0225	100.00%	0.0225	0.0794%		\$22.59
48	2A, 2B, 2C, 2D, 2N, 2O, 2S	Sue Farmer Ward\2251 Cedar Valley Drive Cedar Bluff VA 24609	1/480	0.0449	100.00%	0.0449	0.1588%		\$45.17

2A, Tract 2A, 2B, 2C, 2D, 2N, 2O, 2S (total acreage)  
 2B,  
 2C,  
 2D,  
 2N,  
 2O,  
 2S

21.5700

49	2A, 2B, 2C, 2D, 2N, 2O, 2S	Ronald Eugene Fuller\1248 S Old 3C Rd Sunbury OH 43074	1/5760	0.0037	100.00%	0.0037	0.0132%		\$3.76
50	2A, 2B, 2C, 2D, 2N, 2O, 2S	Gary Fuller\4246 Benn. Twp. Rd #216 Marengo OH 43334	1/5760	0.0037	100.00%	0.0037	0.0132%		\$3.76
51	2A, 2B, 2C, 2D, 2N, 2O, 2S	Vernona Wheeler\316 S Main Street #B Mount Gilead OH 43338	1/5760	0.0037	100.00%	0.0037	0.0132%		\$3.76
52	2A, 2B, 2C, 2D, 2N, 2O, 2S	Patricia Fuller\920 County Rd 26 Marengo OH 43334	1/5760	0.0037	100.00%	0.0037	0.0132%		\$3.76
53	2A, 2B, 2C, 2D, 2N, 2O, 2S	Janice Fuller\9561 LaBelle Court Delray Beach FL 33446	1/5760	0.0037	100.00%	0.0037	0.0132%		\$3.76

2A, Tract 2A, 2B, 2C, 2D, 2N, 2O, 2S (total acreage)  
 2B,  
 2C,  
 2D,  
 2N,  
 2O,  
 2S

21.5700

54	2A, 2B, 2C, 2D, 2N, 2O, 2S	Charles E. Ditty, Sr.\1011 County Road 205 Marengo OH 43334	1/5760	0.0037	100.00%	0.0037	0.0132%		\$3.76
55	2A, 2B, 2C, 2D, 2N, 2O, 2S	Jackson L. Matney\432 W 7th St Salida CO 81201	1/2880	0.0075	100.00%	0.0075	0.0265%		\$7.53
56	2A, 2B, 2C, 2D, 2N, 2O, 2S	Freda June Jones\6201 Cleora Rd Apt 212 Salida CO 81201	1/2880	0.0075	100.00%	0.0075	0.0265%		\$7.53
57	2A, 2B, 2C, 2D, 2N, 2O, 2S	Geraldine Ingle\585 Willowgreen Lane Titusville FL 32780	1/960	0.0225	100.00%	0.0225	0.0794%		\$22.59
58	2A, 2B, 2C, 2D, 2N, 2O, 2S	Elizabeth Callahan\1217 Cape Coral Pkwy E #172 Cape Coral FL 33904-9604	1/960	0.0225	100.00%	0.0225	0.0794%		\$22.59

2A, Tract 2A, 2B, 2C, 2D, 2N, 2O, 2S (total acreage)  
 2B,  
 2C,  
 2D,  
 2N,  
 2O,  
 2S

21.5700

59	2A, 2B, 2C, 2D, 2N, 2O, 2S	Josephine Lantz\1850 S Park Ave Apt B8 Titusville FL 32780	1/960	0.0225	100.00%	0.0225	0.0794%		\$22.59
60	2A, 2B, 2C, 2D, 2N, 2O, 2S	Ciara Elizabeth McNeil\2936 Inwood Drive Apt G Lima OH 45806	1/3840	0.0056	100.00%	0.0056	0.0198%		\$5.65
61	2A, 2B, 2C, 2D, 2N, 2O, 2S	Emily A. McNeil\21 East Main Street Montezuma OH 45866	1/3840	0.0056	100.00%	0.0056	0.0198%		\$5.65
62	2A, 2B, 2C, 2D, 2N, 2O, 2S	Linda McNeil\6065 E State Rd Elida OH 45807	1/2560	0.0084	100.00%	0.0084	0.0298%		\$8.47
63	2A, 2B, 2C, 2D, 2N, 2O, 2S	Leah Karuri\800 1/2 E Elm Lima OH 45804	1/5120	0.0042	100.00%	0.0042	0.0149%		\$4.24

2A, Tract 2A, 2B, 2C, 2D, 2N, 2O, 2S (total acreage)  
 2B,  
 2C,  
 2D,  
 2N,  
 2O,  
 2S

21.5700

64	2A, 2B, 2C, 2D, 2N, 2O, 2S	Richard W. McNeil, II\104 N Main Street Marysville OH 43040	1/5120	0.0042	100.00%	0.0042	0.0149%		\$4.24
65	2A, 2B, 2C, 2D, 2N, 2O, 2S	Arthur Compton\470 AN County Rd 445 Palestine TX 75803	1/3840	0.0056	100.00%	0.0056	0.0198%		\$5.65
66	2A, 2B, 2C, 2D, 2N, 2O, 2S	Helen Hart\5118 Cove Creek Baytown TX 77523	1/3840	0.0056	100.00%	0.0056	0.0198%		\$5.65
67	2A, 2B, 2C, 2D, 2N, 2O, 2S	Marie McCright\4268 FM 227 West Grapeland TX 75844	1/3840	0.0056	100.00%	0.0056	0.0198%		\$5.65
68	2A, 2B, 2C, 2D, 2N, 2O, 2S	Randy Compton\245 Sherwood Forest Rd Wytheville VA 24382	1/3840	0.0056	100.00%	0.0056	0.0198%		\$5.65

2A, Tract 2A, 2B, 2C, 2D, 2N, 2O, 2S (total acreage)  
 2B,  
 2C,  
 2D,  
 2N,  
 2O,  
 2S

21.5700

69	2A, 2B, 2C, 2D, 2N, 2O, 2S	Lucinda C. Leighton\PO Box 308 Rocky Gap VA 24366	1/3840	0.0056	100.00%	0.0056	0.0198%		\$5.65
70	2A, 2B, 2C, 2D, 2N, 2O, 2S	Mark Compton\313 Lyndhurst Road Columbia SC 29212	1/3840	0.0056	100.00%	0.0056	0.0198%		\$5.65
71	2A, 2B, 2C, 2D, 2N, 2O, 2S	Sue Farmer Ward\2251 Cedar Valley Drive Cedar Bluff VA 24609	1/1920	0.0112	100.00%	0.0112	0.0397%		\$11.29
72	2A, 2B, 2C, 2D, 2N, 2O, 2S	Gregory Wheatley\96 Paces Meadow Ln Dallas GA 30157	1/160	0.1348	100.00%	0.1348	0.4764%		\$135.52
73	2A, 2B, 2C, 2D, 2N, 2O, 2S	Sandra Smith\650 E Strawbridge Ave Apt 1008 Melbourne FL 32901-4755	1/160	0.1348	100.00%	0.1348	0.4764%		\$135.52

2A, Tract 2A, 2B, 2C, 2D, 2N, 2O, 2S (total acreage)  
 2B,  
 2C,  
 2D,  
 2N,  
 2O,  
 2S

21.5700

74	2A, 2B, 2C, 2D, 2N, 2O, 2S	Susan J. Sherman\2719 Hacker Drive Ashland KY 41101	1/160	0.1348	100.00%	0.1348	0.4764%		\$135.52
75	2A, 2B, 2C, 2D, 2N, 2O, 2S	Richard Norman Wheatley\4451 Constantine Circle Green Acres FL 33463	1/160	0.1348	100.00%	0.1348	0.4764%		\$135.52
76	2A, 2B, 2C, 2D, 2N, 2O, 2S	William Wheatley, Jr.\1713 Dixon Blvd Apt 176 Cocoa FL 32922	1/160	0.1348	100.00%	0.1348	0.4764%		\$135.52
77	2A, 2B, 2C, 2D, 2N, 2O, 2S	Carolyn Swiney\921 Halls Bridge Road Campobello SC 29322	1/32	0.6741	100.00%	0.6741	2.3818%		\$677.62
78	2A, 2B, 2C, 2D, 2N, 2O, 2S	Sheila Lewis\129 Main Street Blairsville GA 30512	1/32	0.6741	100.00%	0.6741	2.3818%		\$677.62

2A, Tract 2A, 2B, 2C, 2D, 2N, 2O, 2S (total acreage)  
 2B,  
 2C,  
 2D,  
 2N,  
 2O,  
 2S

21.5700

79	2A, 2B, 2C, 2D, 2N, 2O, 2S	Allene Hazlett\172 York Drive Goldsboro NC 27534	1/32	0.6741	100.00%	0.6741	2.3818%		\$677.62
80	2A, 2B, 2C, 2D, 2N, 2O, 2S	Bertha Faye Reed\15485 Cannon Mills Rd East Liverpool OH 43920	1/288	0.0749	100.00%	0.0749	0.2646%		\$75.29
81	2A, 2B, 2C, 2D, 2N, 2O, 2S	Bertha Faye Reed\15485 Cannon Mills Rd East Liverpool OH 43920	1/288	0.0749	100.00%	0.0749	0.2646%		\$75.29
82	2A, 2B, 2C, 2D, 2N, 2O, 2S	Anna L. Ellenburg\1727 W Miller Rd Ashland KY 41102	1/432	0.0499	100.00%	0.0499	0.1764%		\$50.19
83	2A, 2B, 2C, 2D, 2N, 2O, 2S	James Moses Qualls\5713 Hicks Road Ashland KY 41102	1/432	0.0499	100.00%	0.0499	0.1764%		\$50.19

2A, Tract 2A, 2B, 2C, 2D, 2N, 2O, 2S (total acreage)  
 2B,  
 2C,  
 2D,  
 2N,  
 2O,  
 2S

21.5700

84	2A, 2B, 2C, 2D, 2N, 2O, 2S	Gregory Miles\2066 Welch Lane Rockingham VA 22801	1/432	0.0499	100.00%	0.0499	0.1764%		\$50.19
85	2A, 2B, 2C, 2D, 2N, 2O, 2S	Phillip Miles\4346 McLane Pike Red House WV 25168	1/1296	0.0166	100.00%	0.0166	0.0588%		\$16.73
86	2A, 2B, 2C, 2D, 2N, 2O, 2S	Patricia Kinkead\300 Page Street Bristol VA 24201	1/1296	0.0166	100.00%	0.0166	0.0588%		\$16.73
87	2A, 2B, 2C, 2D, 2N, 2O, 2S	Joyce Sizemore\3356 Flint Avenue Rockingham VA 22801	1/432	0.0499	100.00%	0.0499	0.1764%		\$50.19
88	2A, 2B, 2C, 2D, 2N, 2O, 2S	Debra Bryan\715 Oak Grove Road Madisonville TN 37354	1/432	0.0499	100.00%	0.0499	0.1764%		\$50.19

2A, Tract 2A, 2B, 2C, 2D, 2N, 2O, 2S (total acreage)  
 2B,  
 2C,  
 2D,  
 2N,  
 2O,  
 2S

21.5700

89	2A, 2B, 2C, 2D, 2N, 2O, 2S	Alice J. Hammonds\19811 Cutler Court Miami FL 33189	1/432	0.0499	100.00%	0.0499	0.1764%		\$50.19
90	2A, 2B, 2C, 2D, 2N, 2O, 2S	Sandra Kay Hutchinson\2610 State Rd A1A Apt 101 Jacksonville FL 32233	1/720	0.0300	100.00%	0.0300	0.1059%		\$30.12
91	2A, 2B, 2C, 2D, 2N, 2O, 2S	Sharon Hutchinson\PO Box 1094 Flatwoods KY 41134	1/720	0.0300	100.00%	0.0300	0.1059%		\$30.12
92	2A, 2B, 2C, 2D, 2N, 2O, 2S	Debra Gates\2803 Blackburn Ave Ashland KY 41101	1/720	0.0300	100.00%	0.0300	0.1059%		\$30.12
93	2A, 2B, 2C, 2D, 2N, 2O, 2S	Kim Roesemann \1412 Allison Street NW Washington DC 20011	1/720	0.0300	100.00%	0.0300	0.1059%		\$30.12

2A, Tract 2A, 2B, 2C, 2D, 2N, 2O, 2S (total acreage)  
 2B,  
 2C,  
 2D,  
 2N,  
 2O,  
 2S

21.5700

94	2A, 2B, 2C, 2D, 2N, 2O, 2S	Nancy Prince\1609 Mary Ellen Drive Flatwoods KY 41139	1/864	0.0250	100.00%	0.0250	0.0882%		\$25.10
95	2A, 2B, 2C, 2D, 2N, 2O, 2S	Anita Poe\2168 Westmont Court Lexington KY 40513	1/864	0.0250	100.00%	0.0250	0.0882%		\$25.10
96	2A, 2B, 2C, 2D, 2N, 2O, 2S	Brooks Collins\201 North Cole Lane Elizabethtown KY 42701	1/864	0.0250	100.00%	0.0250	0.0882%		\$25.10
97	2A, 2B, 2C, 2D, 2N, 2O, 2S	Gloria J. Kersey\2817 Azalea Drive Flatwoods KY 41139	1/864	0.0250	100.00%	0.0250	0.0882%		\$25.10
98	2A, 2B, 2C, 2D, 2N, 2O, 2S	Ina R. Scott\2480 Fieldrush Road Lexington KY 40511	1/864	0.0250	100.00%	0.0250	0.0882%		\$25.10

2A, Tract 2A, 2B, 2C, 2D, 2N, 2O, 2S (total acreage)  
 2B,  
 2C,  
 2D,  
 2N,  
 2O,  
 2S

21.5700

99	2A, 2B, 2C, 2D, 2N, 2O, 2S	Angela Grose\PO Box 116 Ridgeway OH 43345	1/2592	0.0083	100.00%	0.0083	0.0294%		\$8.37
100	2A, 2B, 2C, 2D, 2N, 2O, 2S	Tina Collins\205 East Hale Street Ridgeway OH 43345	1/2592	0.0083	100.00%	0.0083	0.0294%		\$8.37
101	2A, 2B, 2C, 2D, 2N, 2O, 2S	Brenda Collins\275 Bates Hollow Greenup KY 41144	1/432	0.0499	100.00%	0.0499	0.1764%		\$50.19
102	2A, 2B, 2C, 2D, 2N, 2O, 2S	Linda Triplett\3518 Shopes Creek Rd Catlettsburg KY 41129	1/432	0.0499	100.00%	0.0499	0.1764%		\$50.19
103	2A, 2B, 2C, 2D, 2N, 2O, 2S	Michael D. Miles\5419 Wood Duck Way Lake Park GA 31636	1/432	0.0499	100.00%	0.0499	0.1764%		\$50.19

2A, Tract 2A, 2B, 2C, 2D, 2N, 2O, 2S (total acreage)  
 2B,  
 2C,  
 2D,  
 2N,  
 2O,  
 2S

21.5700

104	2A, 2B, 2C, 2D, 2N, 2O, 2S	Mark Miles\240 Chamberlain Rd Carlisle OH 45005	1/432	0.0499	100.00%	0.0499	0.1764%		\$50.19
105	2A, 2B, 2C, 2D, 2N, 2O, 2S	Martin B. Miles\154 Calico Loop Grantville GA 30220	1/432	0.0499	100.00%	0.0499	0.1764%		\$50.19
106	2A, 2B, 2C, 2D, 2N, 2O, 2S	Bertha Faye Reed\15485 Cannon Mills Rd East Liverpool OH 43920	1/2304	0.0094	100.00%	0.0094	0.0331%		\$9.41
107	2A, 2B, 2C, 2D, 2N, 2O, 2S	Bertha Faye Reed\15485 Cannon Mills Rd East Liverpool OH 43920	1/2304	0.0094	100.00%	0.0094	0.0331%		\$9.41
108	2A, 2B, 2C, 2D, 2N, 2O, 2S	Anna L. Ellenburg\1727 W Miller Rd Ashland KY 41102	1/3456	0.0062	100.00%	0.0062	0.0221%		\$6.27

2A, Tract 2A, 2B, 2C, 2D, 2N, 2O, 2S (total acreage)  
 2B,  
 2C,  
 2D,  
 2N,  
 2O,  
 2S

21.5700

109	2A, 2B, 2C, 2D, 2N, 2O, 2S	James Moses Qualls\5713 Hicks Road Ashland KY 41102	1/3456	0.0062	100.00%	0.0062	0.0221%		\$6.27
110	2A, 2B, 2C, 2D, 2N, 2O, 2S	Gregory Miles\2066 Welch Lane Rockingham VA 22801	1/3456	0.0062	100.00%	0.0062	0.0221%		\$6.27
111	2A, 2B, 2C, 2D, 2N, 2O, 2S	Phillip Miles\4346 McLane Pike Red House WV 25168	1/10368	0.0021	100.00%	0.0021	0.0074%		\$2.09
112	2A, 2B, 2C, 2D, 2N, 2O, 2S	Patricia Kinkead\300 Page Street Bristol VA 24201	1/10368	0.0021	100.00%	0.0021	0.0074%		\$2.09
113	2A, 2B, 2C, 2D, 2N, 2O, 2S	Joyce Sizemore\3356 Flint Avenue Rockingham VA 22801	1/3456	0.0062	100.00%	0.0062	0.0221%		\$6.27

2A, Tract 2A, 2B, 2C, 2D, 2N, 2O, 2S (total acreage)  
 2B,  
 2C,  
 2D,  
 2N,  
 2O,  
 2S

21.5700

114	2A, 2B, 2C, 2D, 2N, 2O, 2S	Debra Bryan\715 Oak Grove Road Madisonville TN 37354	1/3456	0.0062	100.00%	0.0062	0.0221%		\$6.27
115	2A, 2B, 2C, 2D, 2N, 2O, 2S	Alice J. Hammonds\19811 Cutler Court Miami FL 33189	1/3456	0.0062	100.00%	0.0062	0.0221%		\$6.27
116	2A, 2B, 2C, 2D, 2N, 2O, 2S	Sandra Kay Hutchinson\2610 State Rd A1A Apt 101 Jacksonville FL 32233	1/5760	0.0037	100.00%	0.0037	0.0132%		\$3.76
117	2A, 2B, 2C, 2D, 2N, 2O, 2S	Sharon Hutchinson\PO Box 1094 Flatwoods KY 41134	1/5760	0.0037	100.00%	0.0037	0.0132%		\$3.76
118	2A, 2B, 2C, 2D, 2N, 2O, 2S	Debra Gates\2803 Blackburn Ave Ashland KY 41101	1/5760	0.0037	100.00%	0.0037	0.0132%		\$3.76

2A, Tract 2A, 2B, 2C, 2D, 2N, 2O, 2S (total acreage)  
 2B,  
 2C,  
 2D,  
 2N,  
 2O,  
 2S

21.5700

119	2A, 2B, 2C, 2D, 2N, 2O, 2S	Kim Roesemann \1412 Allison Street NW Washington DC 20011	1/5760	0.0037	100.00%	0.0037	0.0132%		\$3.76
120	2A, 2B, 2C, 2D, 2N, 2O, 2S	Nancy Prince\1609 Mary Ellen Drive Flatwoods KY 41139	1/6912	0.0031	100.00%	0.0031	0.0110%		\$3.14
121	2A, 2B, 2C, 2D, 2N, 2O, 2S	Anita Poe\2168 Westmont Court Lexington KY 40513	1/6912	0.0031	100.00%	0.0031	0.0110%		\$3.14
122	2A, 2B, 2C, 2D, 2N, 2O, 2S	Brooks Collins\201 North Cole Lane Elizabethtown KY 42701	1/6912	0.0031	100.00%	0.0031	0.0110%		\$3.14
123	2A, 2B, 2C, 2D, 2N, 2O, 2S	Gloria J. Kersey\2817 Azalea Drive Flatwoods KY 41139	1/6912	0.0031	100.00%	0.0031	0.0110%		\$3.14

2A, Tract 2A, 2B, 2C, 2D, 2N, 2O, 2S (total acreage)  
 2B,  
 2C,  
 2D,  
 2N,  
 2O,  
 2S

21.5700

124	2A, 2B, 2C, 2D, 2N, 2O, 2S	Ina R. Scott\2480 Fieldrush Road Lexington KY 40511	1/6912	0.0031	100.00%	0.0031	0.0110%		\$3.14
125	2A, 2B, 2C, 2D, 2N, 2O, 2S	Angela Grose\PO Box 116 Ridgeway OH 43345	1/20736	0.0010	100.00%	0.0010	0.0037%		\$1.05
126	2A, 2B, 2C, 2D, 2N, 2O, 2S	Tina Collins\205 East Hale Street Ridgeway OH 43345	1/20736	0.0010	100.00%	0.0010	0.0037%		\$1.05
127	2A, 2B, 2C, 2D, 2N, 2O, 2S	Brenda Collins\275 Bates Hollow Greenup KY 41144	1/3456	0.0062	100.00%	0.0062	0.0221%		\$6.27
128	2A, 2B, 2C, 2D, 2N, 2O, 2S	Linda Triplett\3518 Shopes Creek Rd Catlettsburg KY 41129	1/3456	0.0062	100.00%	0.0062	0.0221%		\$6.27

2A, Tract 2A, 2B, 2C, 2D, 2N, 2O, 2S (total acreage)  
 2B,  
 2C,  
 2D,  
 2N,  
 2O,  
 2S

21.5700

129	2A, 2B, 2C, 2D, 2N, 2O, 2S	Michael D. Miles\5419 Wood Duck Way Lake Park GA 31636	1/3456	0.0062	100.00%	0.0062	0.0221%		\$6.27
130	2A, 2B, 2C, 2D, 2N, 2O, 2S	Mark Miles\240 Chamberlain Rd Carlisle OH 45005	1/3456	0.0062	100.00%	0.0062	0.0221%		\$6.27
131	2A, 2B, 2C, 2D, 2N, 2O, 2S	Martin B. Miles\154 Calico Loop Grantville GA 30220	1/3456	0.0062	100.00%	0.0062	0.0221%		\$6.27
132	2A, 2B, 2C, 2D, 2N, 2O, 2S	Robert Craig McNeil\4294 S State Hwy 1 Grayson KY 41143	1/224	0.0963	100.00%	0.0963	0.3403%		\$96.80
133	2A, 2B, 2C, 2D, 2N, 2O, 2S	Andy Paul McNeil\PO Box 58370 Fairbanks AK 99711	1/224	0.0963	100.00%	0.0963	0.3403%		\$96.80

2A, Tract 2A, 2B, 2C, 2D, 2N, 2O, 2S (total acreage)  
 2B,  
 2C,  
 2D,  
 2N,  
 2O,  
 2S

21.5700

134	2A, 2B, 2C, 2D, 2N, 2O, 2S	Rebecca Lynn Adkins\697 South Highway 3 Louisa KY 44230	1/224	0.0963	100.00%	0.0963	0.3403%		\$96.80
135	2A, 2B, 2C, 2D, 2N, 2O, 2S	Robin Michelle Knipp\PO Box 1473 Grayson KY 41143	1/224	0.0963	100.00%	0.0963	0.3403%		\$96.80
136	2A, 2B, 2C, 2D, 2N, 2O, 2S	Randall E. McNeil\107 Dry Fork Road Webbville KY 41180	1/224	0.0963	100.00%	0.0963	0.3403%		\$96.80
137	2A, 2B, 2C, 2D, 2N, 2O, 2S	Kimberly McNeil Kish\100 Pine Hill Drive North Aurora IL 60542	1/224	0.0963	100.00%	0.0963	0.3403%		\$96.80
138	2A, 2B, 2C, 2D, 2N, 2O, 2S	Cheryle Jean Harmon\2692 NE Highway 70 Lot 659 Arcadia FL 34266	1/224	0.0963	100.00%	0.0963	0.3403%		\$96.80

2A, Tract 2A, 2B, 2C, 2D, 2N, 2O, 2S (total acreage)  
 2B,  
 2C,  
 2D,  
 2N,  
 2O,  
 2S

21.5700

139	2A, 2B, 2C, 2D, 2N, 2O, 2S	John Nelson Williams\1348 Deerlick Drive Columbus OH 43228	1/96	0.2247	100.00%	0.2247	0.7939%		\$225.87
140	2A, 2B, 2C, 2D, 2N, 2O, 2S	Sharon Miller\6805 Walnut Branch Lane Apt 436 Charlotte NC 28277	1/96	0.2247	100.00%	0.2247	0.7939%		\$225.87
141	2A, 2B, 2C, 2D, 2N, 2O, 2S	James David Williams\5350 Miles Road East Jordan MI 49727	1/96	0.2247	100.00%	0.2247	0.7939%		\$225.87
142	2A, 2B, 2C, 2D, 2N, 2O, 2S	George E. Miller\330 Slickaway Frankfort KY 40601	1/144	0.1498	100.00%	0.1498	0.5293%		\$150.58
143	2A, 2B, 2C, 2D, 2N, 2O, 2S	Linda R. Hall\2115 W Bataan Drive Kettering OH 45420	1/576	0.0374	100.00%	0.0374	0.1323%		\$37.65

2A, Tract 2A, 2B, 2C, 2D, 2N, 2O, 2S (total acreage)  
 2B,  
 2C,  
 2D,  
 2N,  
 2O,  
 2S

21.5700

144	2A, 2B, 2C, 2D, 2N, 2O, 2S	Rhonda Duchesne\4066 Reynoldsburg-New Albany Rd New Albany OH 43054	1/576	0.0374	100.00%	0.0374	0.1323%		\$37.65
145	2A, 2B, 2C, 2D, 2N, 2O, 2S	Charles H. Wellman, Jr.\1032 Colwick Drive Dayton OH 45420	1/576	0.0374	100.00%	0.0374	0.1323%		\$37.65
146	2A, 2B, 2C, 2D, 2N, 2O, 2S	Belma Kelley\5186 Wyandot Place Hilliard OH 43026	1/432	0.0499	100.00%	0.0499	0.1764%		\$50.19
147	2A, 2B, 2C, 2D, 2N, 2O, 2S	Mary E. Staten\3824 Luxair Drive Hilliard OH 43026	1/432	0.0499	100.00%	0.0499	0.1764%		\$50.19
148	2A, 2B, 2C, 2D, 2N, 2O, 2S	William J. Williams\488 Haymarket Road West Jefferson OH 43162	1/432	0.0499	100.00%	0.0499	0.1764%		\$50.19

2A, Tract 2A, 2B, 2C, 2D, 2N, 2O, 2S (total acreage)  
 2B,  
 2C,  
 2D,  
 2N,  
 2O,  
 2S

21.5700

149	2A, 2B, 2C, 2D, 2N, 2O, 2S	Clarence Patrick McNeil\PO Box 278 Umatilla OR 97882	1/144	0.1498	100.00%	0.1498	0.5293%		\$150.58
150	2A, 2B, 2C, 2D, 2N, 2O, 2S	George E. Miller\330 Slickaway Frankfort KY 40601	1/1152	0.0187	100.00%	0.0187	0.0662%		\$18.82
151	2A, 2B, 2C, 2D, 2N, 2O, 2S	Linda R. Hall\2115 W Bataan Drive Kettering OH 45420	1/4608	0.0047	100.00%	0.0047	0.0165%		\$4.71
152	2A, 2B, 2C, 2D, 2N, 2O, 2S	Rhonda Duchesne\4066 Reynoldsburg-New Albany Rd New Albany OH 43054	1/4608	0.0047	100.00%	0.0047	0.0165%		\$4.71
153	2A, 2B, 2C, 2D, 2N, 2O, 2S	Charles H. Wellman, Jr.\1032 Colwick Drive Dayton OH 45420	1/4608	0.0047	100.00%	0.0047	0.0165%		\$4.71

2A, Tract 2A, 2B, 2C, 2D, 2N, 2O, 2S (total acreage)  
 2B,  
 2C,  
 2D,  
 2N,  
 2O,  
 2S

21.5700

154	2A, 2B, 2C, 2D, 2N, 2O, 2S	Belma Kelley\5186 Wyandot Place Hilliard OH 43026	1/3456	0.0062	100.00%	0.0062	0.0221%		\$6.27
155	2A, 2B, 2C, 2D, 2N, 2O, 2S	Mary E. Staten\3824 Luxair Drive Hilliard OH 43026	1/3456	0.0062	100.00%	0.0062	0.0221%		\$6.27
156	2A, 2B, 2C, 2D, 2N, 2O, 2S	William J. Williams\488 Haymarket Road West Jefferson OH 43162	1/3456	0.0062	100.00%	0.0062	0.0221%		\$6.27
157	2A, 2B, 2C, 2D, 2N, 2O, 2S	Clarence Patrick McNeil\PO Box 278 Umatilla OR 97882	1/1152	0.0187	100.00%	0.0187	0.0662%		\$18.82
158	2A, 2B, 2C, 2D, 2N, 2O, 2S	George E. Miller\330 Slickaway Frankfort KY 40601	1/8064	0.0027	100.00%	0.0027	0.0095%		\$2.69

2A, Tract 2A, 2B, 2C, 2D, 2N, 2O, 2S (total acreage)  
 2B,  
 2C,  
 2D,  
 2N,  
 2O,  
 2S

21.5700

159	2A, 2B, 2C, 2D, 2N, 2O, 2S	Linda R. Hall\2115 W Bataan Drive Kettering OH 45420	1/32256	0.0007	100.00%	0.0007	0.0024%		\$0.67
160	2A, 2B, 2C, 2D, 2N, 2O, 2S	Rhonda Duchesne\4066 Reynoldsburg-New Albany Rd New Albany OH 43054	1/32256	0.0007	100.00%	0.0007	0.0024%		\$0.67
161	2A, 2B, 2C, 2D, 2N, 2O, 2S	Charles H. Wellman, Jr.\1032 Colwick Drive Dayton OH 45420	1/32256	0.0007	100.00%	0.0007	0.0024%		\$0.67
162	2A, 2B, 2C, 2D, 2N, 2O, 2S	Belma Kelley\5186 Wyandot Place Hilliard OH 43026	1/24192	0.0009	100.00%	0.0009	0.0032%		\$0.90
163	2A, 2B, 2C, 2D, 2N, 2O, 2S	Mary E. Staten\3824 Luxair Drive Hilliard OH 43026	1/24192	0.0009	100.00%	0.0009	0.0032%		\$0.90

2A, Tract 2A, 2B, 2C, 2D, 2N, 2O, 2S (total acreage)  
 2B,  
 2C,  
 2D,  
 2N,  
 2O,  
 2S

21.5700

164	2A, 2B, 2C, 2D, 2N, 2O, 2S	William J. Williams\488 Haymarket Road West Jefferson OH 43162	1/24192	0.0009	100.00%	0.0009	0.0032%		\$0.90
165	2A, 2B, 2C, 2D, 2N, 2O, 2S	Clarence Patrick McNeil\PO Box 278 Umatilla OR 97882	1/8064	0.0027	100.00%	0.0027	0.0095%		\$2.69
166	2A, 2B, 2C, 2D, 2N, 2O, 2S	George E. Miller\330 Slickaway Frankfort KY 40601	1/1008	0.0214	100.00%	0.0214	0.0756%		\$21.51
167	2A, 2B, 2C, 2D, 2N, 2O, 2S	Linda R. Hall\2115 W Bataan Drive Kettering OH 45420	1/4032	0.0053	100.00%	0.0053	0.0189%		\$5.38
168	2A, 2B, 2C, 2D, 2N, 2O, 2S	Rhonda Duchesne\4066 Reynoldsburg-New Albany Rd New Albany OH 43054	1/4032	0.0053	100.00%	0.0053	0.0189%		\$5.38

2A, Tract 2A, 2B, 2C, 2D, 2N, 2O, 2S (total acreage)  
 2B,  
 2C,  
 2D,  
 2N,  
 2O,  
 2S

21.5700

169	2A, 2B, 2C, 2D, 2N, 2O, 2S	Charles H. Wellman, Jr.\1032 Colwick Drive Dayton OH 45420	1/4032	0.0053	100.00%	0.0053	0.0189%		\$5.38
170	2A, 2B, 2C, 2D, 2N, 2O, 2S	Belma Kelley\5186 Wyandot Place Hilliard OH 43026	1/3024	0.0071	100.00%	0.0071	0.0252%		\$7.17
171	2A, 2B, 2C, 2D, 2N, 2O, 2S	Mary E. Staten\3824 Luxair Drive Hilliard OH 43026	1/3024	0.0071	100.00%	0.0071	0.0252%		\$7.17
172	2A, 2B, 2C, 2D, 2N, 2O, 2S	William J. Williams\488 Haymarket Road West Jefferson OH 43162	1/3024	0.0071	100.00%	0.0071	0.0252%		\$7.17
173	2A, 2B, 2C, 2D, 2N, 2O, 2S	Clarence Patrick McNeil\PO Box 278 Umatilla OR 97882	1/1008	0.0214	100.00%	0.0214	0.0756%		\$21.51
2F Tract 2F (total acreage)			0.2200						
1	2F	Sandra Patton\7834 Brown Mountain Road Jewell Ridge VA 24622	1/2	0.1100	100.00%	0.1100	0.3887%		\$110.58

2G		Tract 2G (total acreage)			0.5700				
1	2G	McGuire-Hurt Heirs Trust\c/o Charles Green 15519 Lookout Road Bristol VA 24202	1/2	0.2850	50.00%	0.1425	0.5035%	46.13	\$97.12
2	2G	Pocahontas Gas LLC\PO Box 643355 Pittsburgh PA 15264-3355	1/2	0.2850	50.00%	0.1425	0.5035%	46.13	\$97.12
2H		Tract 2H (total acreage)			0.1100				
1	2H	Commonwealth of VA Department of Transportation\2111 Bonham Road Bristol VA 24201-2019	1/2	0.0550	100.00%	0.0550	0.1943%		\$55.29
2I		Tract 2I (total acreage)			8.7800				
1	2I	Saundra Patton\7834 Brown Mountain Road Jewell Ridge VA 24622	1/2	4.3900	100.00%	4.3900	15.5124%		\$4,413.16
2J		Tract 2J (total acreage)			5.5600				
1	2J	Michael Shannon\7928 Brown Mountain Road Jewell Ridge VA 24622	1/2	2.7800	100.00%	2.7800	9.8233%		\$2,794.66
2K		Tract 2K (total acreage)			0.7000				
1	2K	McGuire-Hurt Heirs Trust\c/o Charles Green 15519 Lookout Road Bristol VA 24202	1/2	0.3500	50.00%	0.1750	0.6184%	56.65	\$119.27
2	2K	Pocahontas Gas LLC\PO Box 643355 Pittsburgh PA 15264-3355	1/2	0.3500	50.00%	0.1750	0.6184%	56.65	\$119.27
2L		Tract 2L (total acreage)			0.7500				
1	2L	Robert & Adrienne Maxwell\7923 Brown Mountain Road Jewell Ridge VA 24622	1/2	0.3750	100.00%	0.3750	1.3251%		\$376.98
2M		Tract 2M (total acreage)			7.9200				
1	2M	Patricia Lynn Campbell\1405 Stewart Mill Road McLeansville NC 27301	1/4	1.9800	100.00%	1.9800	6.9965%		\$1,990.44
2T		Tract 2T (total acreage)			0.5700				
1	2T	Commonwealth of VA Department of Transportation\2111 Bonham Road Bristol VA 24201-2019	1/2	0.2850	100.00%	0.2850	1.0071%		\$286.50

**Adjustment Comments: Escrow Agent will divide amount paid to prior owner Shelby Maxwell for Tract 2G by 1/2 in order to reach amount to be deducted from current amount due to each McGuire-Hurt Heirs Trust and Pocahontas Gas LLC for Tract 2G pursuant to their Royalty Division Agreement.**

**Escrow Agent will divide amount paid to prior owners Robert and Adrienne Maxwell for Tract 2K by 1/2 in order to reach amount to be deducted from current amount due to each McGuire-Hurt Heirs Trust an Pocahontas Gas LLC for Tract 2K pursuant to their Royalty Division Agreement**

**Wells contributing to the escrow account: CBM R49 W/PL, CBM T49D W/PL, CBM T49E W/PL, CBM V49D W/PL, CBM V49F W/PL, CBM V49G W/PL, CBM V49E W/PL, CBM S49C W/PL, CBM U49N W/PL, CBM V49H W/PL, CBM V49I W/PL, CBM T49I W/PL, CBM U49D W/PL, CBM U49F W/PL**

Exhibit E  
Unit R-49  
Docket #VGOB 09-0317-2487-03  
List of Owners/Claimants that require escrow

	Net Acres in Unit	Interest in Unit
--	----------------------	---------------------

**Tract#'s 2A (7.74 acres), 2B (2.02 acres), 2C (2.09 acres), 2D (8.13 acres), 2N (0.54 acres), 2O (0.15 acres), & 2S (0.90 acres)\***

*\*In an effort to minimize mailing costs and exhibit size, the acreage for these tracts with identical ownership have been combined*

**COAL OWNERSHIP**

(1) McGuire-Hurt Heirs Trust c/o Charles Green 15519 Lookout Road Bristol, VA 24202 <i>(105 Acre Tract)</i>	21.57 acres	26.9625%
---	-------------	----------

**OIL & GAS OWNERSHIP**

***Outstanding W-9/Affidavits & Unresolved Heirship***

James O. and Margaret McNeil Heirs, et al	21.57 acres	26.9625%
---	-------------	----------

- |   |                                       |         |
|---|---------------------------------------|---------|
| (1) James O. & Margaret McNeil Heirs, Devisees,<br>Successors or Assigns                                    |                                       |         |
| (a) Margaret McNeil Heirs, Devisees,<br>Successors or Assigns   |                                       |         |
| (a.1) James Oscar McNeil Heirs  | <i>Life estate from 4/28/1930</i>     |         |
| (a.1.1) Garland Stewart McNeil Heirs, Devisees,<br>Successors or Assigns                                    |                                       |         |
| (a.1.1.7) Amanda M Davenport Heirs, Devisees,<br>Successors or Assigns                                      |                                       |         |
| (a.1.1.7.1) Oliver Woodley Davenport Heirs, Devisees,<br>Successors or Assigns                              |                                       |         |
| (a.1.1.7.1.3) Rebecca Toole<br>6030 Dixon Dr<br>Raleigh, NC 37609   | 0.0094 acres<br>1/2304 of 21.57 acres | 0.0117% |
| (a.1.1.7.1.6) Charlotte Ann James<br>4144 Old River Trail<br>Powhatan, VA 23139                             | 0.0094 acres<br>1/2304 of 21.57 acres | 0.0117% |
| (a.1.1.8) Ethel Marie Collins Heirs, Devisees,<br>Successors, or Assigns                                    |                                       |         |
| (a.1.1.8.1) Opal Lacey Trossbach Heirs, Devisees,<br>Successors, or Assigns                                 |                                       |         |
| (a.1.1.8.1.1) George Trossbach Heirs, Devisees,<br>Successors, or Assigns<br><i>(Documentation Pending)</i> | 0.1685 acres<br>1/128 of 21.57 acres  | 0.2106% |
| (a.1.2) Augustus Farley McNeil Heirs, Devisees,<br>Successors or Assigns                                    |                                       |         |
| (a.1.2.1) Dexter McNeil Heirs, Devisees,<br>Successors or Assigns   |                                       |         |
| (a.1.2.1.1) Norma Jean McNeil Heirs,<br>Devisees, Successors, or Assigns<br><i>(Documentation Pending)</i>  | 1.3481 acres<br>1/16 of 21.57 acres   | 1.6852% |
| (a.1.3) James Beverly McNeil Heirs, Devisees,<br>Successors or Assigns                                      |                                       |         |
| (a.1.3.1) Hattie Adams Heirs, Devisees,<br>Successors or Assigns  |                                       |         |

**Exhibit E**  
**Unit R-49**  
**Docket #VGOB 09-0317-2487-03**  
**List of Owners/Claimants that require escrow**

	Net Acres in Unit	Interest in Unit
(a.1.3.1.2) Mae Belle Hammonds Heirs, Devisees, Successors or Assigns <i>(Documentation Pending)</i>	0.0899 acres 1/240 of 21.57 acres	0.1123%
(a.1.3.1.2.1) James Randall Hammonds PO Box 514 Gate City, VA 24251		
(a.1.3.1.3) Charlotte Coffey Heirs, Devisees, Successors or Assigns		
(a.1.3.1.3.2) Jerry Matney 433 E Adams St, Apt B Sandusky, OH 44870	0.0300 acres 1/720 of 21.57 acres	0.0374%
(a.1.3.3) Clyde McNeil Heirs, Devisees, Successors or Assigns		
(a.1.3.3.1) Harold W McNeil Heirs, Devisees, Successors or Assigns		
(a.1.3.3.1.1) Inis McNeil Heirs, Devisees, Successors, or Assigns		
(a.1.3.3.1.1.1) Tracy D. Green 3350 S. Dixie Highway, Lot 33 Lima, OH 45804	0.0674 acres 1/320 of 21.57 acres	0.0843%
(a.1.3.3.1.1.2) David H. McNeil	<i>pre-deceased</i>	
(a.1.3.3.1.1.2.2) David S. McNeil 14072 Lindenwood Ave Lakeview, OH 43331	0.0225 acres 1/960 of 21.57 acres	0.0281%
(a.1.3.3.2) Robert D. McNeil Heirs, Devisees, Successors or Assigns		
(a.1.3.3.2.2) Joseph Cory McNeil Heirs, Devisees, Successors, or Assigns <i>(Documentation Pending)</i>	0.0300 acres 1/720 of 21.57 acres	0.0374%
(a.1.3.3.2.3) Vicky Irick Heirs, Devisees, Successors or Assigns		
(a.1.3.3.2.3.1) Jonna McNeil 701 Dingedine Ave Lima, OH 45804	0.0150 acres 1/1440 of 21.57 acres	0.0187%
(a.1.3.3.2.4) Richard McNeil Heirs, Devisees, Successors or Assigns		
(a.1.3.3.2.4.2) Justin McNeil 3591 S State Route 231 Tiffin, OH 44883	0.0150 acres 1/1440 of 21.57 acres	0.0187%
(a.1.3.4) Olivia McNeil Compton Heirs, Devisees, Successors or Assigns		
(a.1.3.4.1) Herman Allen Compton Heirs, Devisees, Successors or Assigns		
(a.1.3.4.1.4) James Allen Compton Heirs, Devisees, Successors, or Assigns <i>(Documentation Pending)</i>	0.0225 acres 1/960 of 21.57 acres	0.0281%
(a.1.3.4.2) Arthur Randolph Compton Heirs, Devisees, Successors or Assigns		
(a.1.3.4.2.3) Lawrence Cecil Compton 455 Main Street Bland, VA 24315	0.0225 acres 1/960 of 21.57 acres	0.0281%

**Exhibit E**  
**Unit R-49**  
**Docket #VGOB 09-0317-2487-03**  
**List of Owners/Claimants that require escrow**

	Net Acres in Unit	Interest in Unit
(a.1.3.4.3) Vivian Farmer Heirs, Devisees, Successors or Assigns		
(a.1.3.4.3.1) Danny Farmer Heirs, Devisees, Successors, or Assigns		
(a.1.3.4.3.1.1) Wanda Sue Farmer 3522 Hale Creek Road Pilgrims Knob, VA 24634	0.0449 acres 1/480 of 21.57 acres	0.0562%
(a.1.3.5) Mae Powell McNeil Heirs, Devisees, Successors or Assigns		
(a.1.3.5.1) Hattie Adams Heirs, Devisees, Successors or Assigns		
(a.1.3.5.1.2) Mae Belle Hammonds Heirs, Devisees, Successors or Assigns <i>(Documentation Pending)</i>	0.0225 acres 1/960 of 21.57 acres	0.0281%
(a.1.3.5.1.2.1) James Randall Hammonds PO Box 514 Gate City, VA 24251		
(a.1.3.5.1.3) Charlotte Coffey Heirs, Devisees, Successors or Assigns		
(a.1.3.5.1.3.2) Jerry Matney 433 E Adams St, Apt B Sandusky, OH 44870	0.0075 acres 1/2880 of 21.57 acres	0.0094%
(a.1.3.5.3) Clyde McNeil Heirs, Devisees, Successors or Assigns		
(a.1.3.5.3.1) Harold W McNeil Heirs, Devisees, Successors or Assigns		
(a.1.3.5.3.1.1) Inis McNeil Heirs, Devisees, Successors, or Assigns		
(a.1.3.5.3.1.1.1) Tracy D. Green 3350 S Dixie Highway, Lot 33 Lima, OH 45804	0.0169 acres 1/1280 of 21.57 acres	0.0211%
(a.1.3.5.3.1.1.2) David H. McNeil	<i>pre-deceased</i>	
(a.1.3.5.3.1.1.2.2) David S. McNeil 14072 Lindenwood Ave Lakeview, OH 43331	0.0056 acres 1/3840 of 21.57 acres	0.0070%
(a.1.3.5.3.2) Robert D. McNeil Heirs, Devisees, Successors or Assigns		
(a.1.3.5.3.2.2) Joseph Cory McNeil Heirs, Devisees, Successors, or Assigns <i>(Documentation Pending)</i>	0.0084 acres 1/2560 of 21.57 acres	0.0105%
(a.1.3.5.3.2.3) Vicky Irick Heirs, Devisees, Successors or Assigns		
(a.1.3.5.3.2.3.1) Jonna McNeil 701 Dingedine Ave Lima, OH 45804	0.0042 acres 1/5120 of 21.57 acres	0.0053%
(a.1.3.5.3.2.4) Richard McNeil Heirs, Devisees, Successors or Assigns		
(a.1.3.5.3.2.4.2) Justin McNeil 3591 S State Route 231 Tiffin, OH 44883	0.0042 acres 1/5120 of 21.57 acres	0.0053%

**Exhibit E**  
**Unit R-49**  
**Docket #VGOB 09-0317-2487-03**  
**List of Owners/Claimants that require escrow**

	Net Acres in Unit	Interest in Unit
(a.1.3.5.4) Olivia McNeil Compton Heirs, Devisees, Successors or Assigns		
(a.1.3.5.4.1) Herman Allen Compton Heirs, Devisees, Successors or Assigns		
(a.1.3.4.1.4) James Allen Compton Heirs, Devisees, Successors, or Assigns <i>(Documentation Pending)</i>	0.0056 acres 1/3840 of 21.57 acres	0.0070%
(a.1.3.5.4.2) Arthur Randolph Compton Heirs, Devisees, Successors or Assigns		
(a.1.3.5.4.2.3) Lawrence Cecil Compton 455 Main Street Bland, VA 24315	0.0056 acres 1/3840 of 21.57 acres	0.0070%
(a.1.3.5.4.3) Vivian Farmer Heirs, Devisees, Successors or Assigns		
(a.1.3.5.4.3.1) Danny Farmer Heirs, Devisees, Successors, or Assigns		
(a.1.3.5.4.3.1.1) Wanda Sue Farmer 3522 Hale Creek Road Pilgrims Knob, VA 24634	0.0112 acres 1/1920 of 21.57 acres	0.0140%
(a.1.6) Bertha Hannah Miles Heirs, Devisees, Successors or Assigns		
(a.1.6.2) Mabel Hazel Miles Heirs, Devisees, Successors or Assigns		
(a.1.6.2.2) George Andrew Qualls Heirs, Devisees, Successors, or Assigns <i>(Documentation Pending)</i>	0.0499 acres 1/432 of 21.57 acres	0.0624%
(a.1.6.3) Herston Albert Miles Heirs, Devisees, Successors or Assigns		
(a.1.6.3.2) Herston Eugene Miles Heirs, Devisees, Successors or Assigns		
(a.1.6.3.2.1) David Miles 1817 Cow Creek Circle #8 Hurricane, WV 25526	0.0166 acres 1/1296 of 21.57 acres	0.0208%
(a.1.6.4) Augustus S. Miles Heirs, Devisees, Successors or Assigns		
(a.1.6.4.1) Lillian Rose Miles Heirs, Devisees, Successors or Assigns		
(a.1.6.4.1.3) Francine Edmunds Heirs, Devisees, Successors, or Assigns <i>(Documentation Pending)</i>	0.0499 acres 1/432 of 21.57 acres	0.0624%
(a.1.6.5) Luther Hampton Miles Heirs, Devisees, Successors or Assigns		
(a.1.6.5.1) Josephine C. Miles Heirs, Devisees, Successors or Assigns		
(a.1.6.5.1.5) Jennifer L. McSorly Heirs, Devisees, Successors, or Assigns <i>(Documentation Pending)</i>	0.0300 acres 1/720 of 21.57 acres	0.0374%
(a.1.6.6) Minnie Irene Collins Heirs, Devisees, Successors or Assigns		
(a.1.6.6.6) Billy Wayne Collins Heirs, Devisees, Successors or Assigns		

**Exhibit E**  
**Unit R-49**  
**Docket #VGOB 09-0317-2487-03**  
**List of Owners/Claimants that require escrow**

	Net Acres in Unit	Interest in Unit
(a.1.6.6.6.1) Connie Jenkins Collins Heirs, Devisees, Successors, or Assigns <i>(Documentation Pending)</i>	0.0083 acres 1/2592 of 21.57 acres	0.0104%
(a.1.6.7) Lucy Marie Nolen Heirs, Devisees, Successors or Assigns		
(a.1.6.7.2) George R. Nolen Heirs, Devisees, Successors, or Assigns <i>(Documentation Pending)</i>	0.0499 acres 1/432 of 21.57 acres	0.0624%
(a.1.6.9) Octavia Avis Conley Heirs, Devisees, Successors or Assigns		
(a.1.6.9.2) Mabel Hazel Miles Heirs, Devisees, Successors or Assigns		
(a.1.6.9.2.2) George Andrew Qualls Heirs, Devisees, Successors, or Assigns <i>(Documentation Pending)</i>	0.0062 acres 1/3456 of 21.57 acres	0.0078%
(a.1.6.9.3) Herston Albert Miles Heirs, Devisees, Successors or Assigns		
(a.1.6.9.3.2) Herston Eugene Miles Heirs, Devisees, Successors or Assigns		
(a.1.6.9.3.2.1) David Miles 1817 Cow Creek Circle #8 Hurricane, WV 25526	0.0021 acres 1/10368 of 21.57 acres	0.0026%
(a.1.6.9.4) Augustus S. Miles Heirs, Devisees, Successors or Assigns		
(a.1.6.9.4.1) Lillian Rose Miles Heirs, Devisees, Successors or Assigns		
(a.1.6.4.1.3) Francine Edmunds Heirs, Devisees, Successors, or Assigns <i>(Documentation Pending)</i>	0.0062 acres 1/3456 of 21.57 acres	0.0078%
(a.1.6.9.5) Luther Hampton Miles Heirs, Devisees, Successors or Assigns		
(a.1.6.9.5.1) Josephine C. Miles Heirs, Devisees, Successors or Assigns		
(a.1.6.9.5.1.5) Jennifer L. McSorly Heirs, Devisees, Successors, or Assigns <i>(Documentation Pending)</i>	0.0037 acres 1/5760 of 21.57 acres	0.0047%
(a.1.6.9.6) Minnie Irene Collins Heirs, Devisees, Successors or Assigns		
(a.1.6.9.6.6) Billy Wayne Collins Heirs, Devisees, Successors or Assigns		
(a.1.6.9.6.6.1) Connie Jenkins Collins Heirs, Devisees Successors, or Assigns <i>(Documentation Pending)</i>	0.0010 acres 1/20736 of 21.57 acres	0.0013%
(a.1.6.9.7) Lucy Marie Nolen Heirs, Devisees, Successors or Assigns		
(a.1.6.9.7.2) George R. Nolen Heirs, Devisees, Successors, or Assigns <i>(Documentation Pending)</i>	0.0062 acres 1/3456 of 21.57 acres	0.0078%
(a.1.8) William Perry McNeil Heirs, Devisees, Successors or Assigns		

**Exhibit E**  
**Unit R-49**  
**Docket #VGOB 09-0317-2487-03**  
**List of Owners/Claimants that require escrow**

	Net Acres in Unit	Interest in Unit
(a.1.8.2) Leonard Thomas McNeil Heirs, Devisees, Successors or Assigns <i>(Documentation Pending)</i>	0.1498 acres 1/144 of 21.57 acres	0.1872%
(a.1.8.2.1) Goldie Trippet McNeil Heirs, Devisees, Successors or Assigns <i>(Documentation Pending)</i>		
(a.1.8.2.2) Maxine Eliza Pauley Bailey Heirs, Devisees, Successors or Assigns <i>(Documentation Pending)</i>		
(a.1.8.2.2.1) Leonard S. Pauley Heirs, Devisees, Successors or Assigns		
(a.1.8.2.2.1.1) Tammy Pauley Heirs, Devisees, Successors, or Assigns <i>(Documentation Pending)</i>		
(a.1.8.2.2.2) Donna Holbrook Heirs, Devisees, Successors, or Assigns <i>(Documentation Pending)</i>		
(a.1.8.3) Margaret P. Wellman Heirs, Devisees, Successors or Assigns		
(a.1.8.3.4) Michael Wellman 2524 Cold Springs Drive Beavercreek, OH 45434	0.0374 acres 1/576 of 21.57 acres	0.0468%
(a.1.8.5) William P. McNeil Heirs, Devisees, Successors or Assigns		
(a.1.8.5.1) Edna Paulette Rose Heirs, Devisees, Successors, or Assigns <i>(Documentation Pending)</i>	0.1498 acres 1/144 of 21.57 acres	0.1872%
(a.1.8.7) Millard Rock McNeil Heirs, Devisees, Successors, or Assigns <i>(Documentation Pending)</i>	0.1498 acres 1/144 of 21.57 acres	0.1872%
(a.1.8.8) Clifford Shannon McNeil Heirs, Devisees, Successors or Assigns		
(a.1.8.8.2) Leonard Thomas McNeil Heirs, Devisees, Successors or Assigns <i>(Documentation Pending)</i>	0.0187 acres 1/1152 of 21.57 acres	0.0234%
(a.1.8.8.2.1) Goldie Trippet McNeil Heirs, Devisees, Successors or Assigns <i>(Documentation Pending)</i>		
(a.1.8.8.2.2) Maxine Eliza Pauley Bailey Heirs, Devisees, Successors or Assigns <i>(Documentation Pending)</i>		
(a.1.8.8.2.2.1) Leonard S. Pauley Heirs, Devisees, Successors or Assigns		
(a.1.8.8.2.2.1.1) Tammy Pauley Heirs, Devisees, Successors, or Assigns <i>(Documentation Pending)</i>		
(a.1.8.8.2.2.2) Donna Holbrook Heirs, Devisees, Successors, or Assigns <i>(Documentation Pending)</i>		
(a.1.8.8.3) Margaret P. Wellman Heirs, Devisees, Successors or Assigns		

**Exhibit E**  
**Unit R-49**  
**Docket #VGOB 09-0317-2487-03**  
**List of Owners/Claimants that require escrow**

	Net Acres in Unit	Interest in Unit
(a.1.8.8.3.4) Michael Wellman 2524 Cold Springs Drive Beavercreek, OH 45434	0.0047 acres 1/4608 of 21.57 acres	0.0059%
(a.1.8.8.5) William P. McNeil Heirs, Devisees, Successors or Assigns		
(a.1.8.8.5.1) Edna Paulette Rose Heirs, Devisees, Successors, or Assigns <i>(Documentation Pending)</i>	0.0187 acres 1/1152 of 21.57 acres	0.0234%
(a.1.8.8.7) Millard Rock McNeil Heirs, Devisees, Successors, or Assigns <i>(Documentation Pending)</i>	0.0187 acres 1/1152 of 21.57 acres	0.0234%
(a.1.8.8.8) Belma Grace McNeil Heirs, Devisees, Successors or Assigns		
(a.1.8.8.8.2) Leonard Thomas McNeil Heirs, Devisees, Successors or Assigns <i>(Documentation Pending)</i>	0.0027 acres 1/8064 of 21.57 acres	0.0033%
(a.1.8.8.8.2.1) Goldie Trippet McNeil Heirs, Devisees, Successors or Assigns <i>(Documentation Pending)</i>		
(a.1.8.8.8.2.2) Maxine Eliza Pauley Bailey Heirs, Devisees, Successors or Assigns <i>(Documentation Pending)</i>		
(a.1.8.8.8.2.2.1) Leonard S. Pauley Heirs, Devisees, Successors or Assigns		
(a.1.8.8.8.2.2.1.1) Tammy Pauley Heirs, Devisees, Successors, or Assigns <i>(Documentation Pending)</i>		
(a.1.8.8.8.2.2.2) Donna Holbrook Heirs, Devisees, Successors, or Assigns <i>(Documentation Pending)</i>		
(a.1.8.8.8.3) Margaret P. Wellman Heirs, Devisees, Successors or Assigns		
(a.1.8.8.8.3.4) Michael Wellman 2524 Cold Springs Drive Beavercreek, OH 45434	0.0007 acres 1/32256 of 21.57 acres	0.0008%
(a.1.8.8.8.5) William P. McNeil Heirs, Devisees, Successors or Assigns		
(a.1.8.8.8.5.1) Edna Paulette Rose Heirs, Devisees, Successors, or Assigns <i>(Documentation Pending)</i>	0.0027 acres 1/8064 of 21.57 acres	0.0033%
(a.1.8.8.8.7) Millard Rock McNeil Heirs, Devisees, Successors, or Assigns <i>(Documentation Pending)</i>	0.0027 acres 1/8064 of 21.57 acres	0.0033%
(a.1.8.9) Belma Grace McNeil Heirs, Devisees, Successors or Assigns		
(a.1.8.9.2) Leonard Thomas McNeil Heirs, Devisees, Successors or Assigns <i>(Documentation Pending)</i>	0.0214 acres 1/1008 of 21.57 acres	0.0267%
(a.1.8.9.2.1) Goldie Trippet McNeil Heirs, Devisees, Successors or Assigns <i>(Documentation Pending)</i>		

**Exhibit E**  
**Unit R-49**  
**Docket #VGOB 09-0317-2487-03**  
**List of Owners/Claimants that require escrow**

	Net Acres in Unit	Interest in Unit
(a.1.8.9.2.2) Maxine Eliza Pauley Bailey Heirs, Devisees, Successors or Assigns <i>(Documentation Pending)</i>		
(a.1.8.9.2.2.1) Leonard S. Pauley Heirs, Devisees, Successors or Assigns		
(a.1.8.9.2.2.1.1) Tammy Pauley Heirs, Devisees, Successors, or Assigns <i>(Documentation Pending)</i>		
(a.1.8.9.2.2.2) Donna Holbrook Heirs, Devisees, Successors, or Assigns <i>(Documentation Pending)</i>		
(a.1.8.9.3) Margaret P. Wellman Heirs, Devisees, Successors or Assigns		
(a.1.8.9.3.4) Michael Wellman 2524 Cold Springs Drive Beavercreek, OH 45434	0.0053 acres 1/4032 of 21.57 acres	0.0067%
(a.1.8.9.4) Edna N. Williams Heirs, Devisees, Successors or Assigns		
(a.1.8.9.5) William P. McNeil Heirs, Devisees, Successors or Assigns		
(a.1.8.9.5.1) Edna Paulette Rose Heirs, Devisees, Successors, or Assigns <i>(Documentation Pending)</i>	0.0214 acres 1/1008 of 21.57 acres	0.0267%
(a.1.8.9.7) Millard Rock McNeil Heirs, Devisees, Successors, or Assigns <i>(Documentation Pending)</i>	0.0214 acres 1/1008 of 21.57 acres	0.0267%
<b>Total Tract Acres</b> 2.8428		
<b>Total Tract Percentage</b> 3.5535%		

**Tract #2E - 0.10 acres**

**COAL OWNERSHIP**

(1) McGuire-Hurt Heirs Trust c/o Charles Green 15519 Lookout Road Bristol, VA 24202 <i>(231.00 Acre Tract)</i>	0.10 acres	0.1250%
--	------------	---------

**OIL & GAS OWNERSHIP**

(1) Hurt McGuire Land Trust et al.	0.10 acres	0.1250%
(b) Amos Gabriel & Bertha Hicks, t/e	<i>by deed dated December 29, 2008 Amos Gabriel Hicks and Bertha Hicks conveyed to Michael B. Robinson, Instrument# 09000002</i>	

**Outstanding W-9/Affidavit**

(c) Michael B. Robinson 1028 Onyx Road Jewell Ridge, VA 24622	0.05 acres 1/2 of 0.10 acres	0.0625%
---	---------------------------------	---------

**Total Tract Acres** 0.0500  
**Total Tract Percentage** 0.0625%

Exhibit E  
Unit R-49  
Docket #VGOB 09-0317-2487-03  
List of Owners/Claimants that require escrow

	Net Acres in Unit	Interest in Unit
<b><u>Tract #2M - 7.92 acres</u></b>		
<b><u>COAL OWNERSHIP</u></b>		
(1) McGuire-Hurt Heirs Trust c/o Charles Green 15519 Lookout Road Bristol, VA 24202 <i>(231.00 Acre Tract)</i>	7.92 acres	9.9000%
<b><u>OIL &amp; GAS OWNERSHIP</u></b>		
(1) Hurt McGuire Land Trust et al.	7.92 acres	9.9000%
(b) Freda Ann Snider, et al		
<b><i>Outstanding W-9/Affidavit</i></b>		
(b.1) Freda Ann Snider 1803 Brickhaven Lane Lawrenceville, GA 30043	1.98 acres 1/4 of 7.92 acres	2.4750%
<b>Total Tract Acres</b> 1.9800		
<b>Total Tract Percentage</b> 2.4750%		
<b><u>Tract #2P1 - 1.66 acres</u></b>		
<b><u>COAL OWNERSHIP</u></b>		
(1) McGuire-Hurt Heirs Trust c/o Charles Green 15519 Lookout Road Bristol, VA 24202 <i>(231.00 Acre Tract)</i>	1.66 acres	2.0750%
<b><u>OIL &amp; GAS OWNERSHIP</u></b>		
(1) Hurt McGuire Land Trust et al.	1.66 acres	2.0750%
<b><i>Outstanding W-9/Affidavit</i></b>		
(b) Virginia B. Harman 1046 Spring Ridge Road Jewell Ridge, VA 24622	0.830 acres 1/2 of 1.66 acres	1.0375%
<b>Total Tract Acres</b> 0.8300		
<b>Total Tract Percentage</b> 1.0375%		
<b><u>Tract #2P2 - 0.18 acres</u></b>		
<b><u>COAL OWNERSHIP</u></b>		
(1) McGuire-Hurt Heirs Trust c/o Charles Green 15519 Lookout Road Bristol, VA 24202 <i>(231.00 Acre Tract)</i>	0.18 acres	0.2250%
<b><u>OIL &amp; GAS OWNERSHIP</u></b>		
(1) Hurt McGuire Land Trust et al.	0.18 acres	0.2250%
<b><i>Outstanding W-9/Affidavit's</i></b>		
(b) Herbert (A/K/A Hubert) Harman Heirs, Devisees, Successors, or Assigns		
(b.1) Virginia Harman 1046 Spring Ridge Road Jewell Ridge, VA 24622	<i>(Life Estate in 1/3 of 1/2)</i>	

**Exhibit E**  
**Unit R-49**  
**Docket #VGOB 09-0317-2487-03**  
**List of Owners/Claimants that require escrow**

	Net Acres in Unit	Interest in Unit
(b.2) Linda Darlene Reed 4755 Benson Hardee Road Benson, NC 27504	0.02 acres 1/8 of 0.18 acres	0.0281%
(b.3) Shelia Annette Harman 7723 Swords Creek Road Swords Creek, VA 24649	0.02 acres 1/8 of 0.18 acres	0.0281%
(b.4) James Kenneth Harman 1046 Spring Ridge Road Jewell Ridge, VA 24622	0.02 acres 1/8 of 0.18 acres	0.0281%
(b.5) Marsha Elaine Thomas 1123 Spring Ridge Road Jewell Ridge, VA 24622	0.02 acres 1/8 of 0.18 acres	0.0281%
<b>Total Tract Acres</b> 0.0900		
<b>Total Tract Percentage</b> 0.1125%		

**Tract #2Q - 3.69 acres**

**COAL OWNERSHIP**

(1) McGuire-Hurt Heirs Trust c/o Charles Green 15519 Lookout Road Bristol, VA 24202 <i>(231.00 Acre Tract)</i>	3.69 acres	4.6125%
--	------------	---------

**OIL & GAS OWNERSHIP**

(1) Hurt McGuire Land Trust et al.	3.69 acres	4.6125%
<b><i>Outstanding W-9/Affidavit</i></b>		
(b) Virginia B. Harman 1046 Spring Ridge Road Jewell Ridge, VA 24622	1.845 acres 1/2 of 3.99 acres	2.3063%

**Total Tract Acres** 1.8450  
**Total Tract Percentage** 2.3063%

**Tract #2R - 4.07 acres**

**COAL OWNERSHIP**

(1) McGuire-Hurt Heirs Trust c/o Charles Green 15519 Lookout Road Bristol, VA 24202 <i>(231.00 Acre Tract)</i>	4.07 acres	5.0875%
--	------------	---------

**OIL & GAS OWNERSHIP**

(1) Hurt McGuire Land Trust et al.	4.07 acres	5.0875%
<b><i>Outstanding W-9/Affidavit's</i></b>		
(b) Terry and Mary Keen, t/e 1120 Spring Ridge Road Jewell Ridge, VA 24622	2.04 acres 1/2 of 4.54 acres	2.5438%

**Total Tract Acres** 2.0350  
**Total Tract Percentage** 2.5438%

Exhibit E  
Unit R-49  
Docket #VGOB 09-0317-2487-03  
List of Owners/Claimants that require escrow

	Net Acres in Unit	Interest in Unit
--	----------------------	---------------------

**Tract #2U - 0.01 acres**

**COAL OWNERSHIP**

(1) McGuire-Hurt Heirs Trust c/o Charles Green 15519 Lookout Road Bristol, VA 24202 <i>(231.00 Acre Tract)</i>	0.01 acres	0.0125%
--	------------	---------

**OIL & GAS OWNERSHIP**

(1) Hurt McGuire Land Trust et al.	0.01 acres	0.0125%
------------------------------------	------------	---------

***Outstanding W-9/Affidavit's***

(b) Herbert (A/K/A Hubert) Harman Heirs, Devisees,  
Successors, or Assigns

(b.1) Virginia Harman *(Life Estate in 1/3 of 1/2)*  
1046 Spring Ridge Road  
Jewell Ridge, VA 24622

(b.2) Linda Darlene Reed 4755 Benson Hardee Road Benson, NC 27504	0.0013 acres 1/8 of 0.01 acres	0.0016%
---	-----------------------------------	---------

(b.3) Shelia Annette Harman 7723 Swords Creek Road Swords Creek, VA 24649	0.0013 acres 1/8 of 0.01 acres	0.0016%
---	-----------------------------------	---------

(b.4) James Kenneth Harman 1046 Spring Ridge Road Jewell Ridge, VA 24622	0.0013 acres 1/8 of 0.01 acres	0.0016%
--	-----------------------------------	---------

(b.5) Marsha Elaine Thomas 1123 Spring Ridge Road Jewell Ridge, VA 24622	0.0013 acres 1/8 of 0.01 acres	0.0016%
--	-----------------------------------	---------

**Total Tract Acres** 0.0050  
**Total Tract Percentage** 0.0063%

**Tract #4 - 0.14 acres**

**COAL OWNERSHIP**

(1) McGuire-Hurt Heirs Trust c/o Charles Green 15519 Lookout Road Bristol, VA 24202 <i>(231.00 Acre Tract)</i>	0.14 acres	0.1750%
--	------------	---------

**OIL & GAS OWNERSHIP**

(1) Hurt McGuire Land Trust et al.	0.14 acres	0.1750%
------------------------------------	------------	---------

***Outstanding W-9/Affidavit's***

(b) Herbert (A/K/A Hubert) Harman Heirs, Devisees,  
Successors, or Assigns

(b.1) Virginia Harman *(Life Estate in 1/3 of 1/2)*  
1046 Spring Ridge Road  
Jewell Ridge, VA 24622

(b.2) Linda Darlene Reed 4755 Benson Hardee Road Benson, NC 27504	0.0175 acres 1/8 of 0.14 acres	0.0219%
---	-----------------------------------	---------

**Exhibit E**  
**Unit R-49**  
**Docket #VGOB 09-0317-2487-03**  
**List of Owners/Claimants that require escrow**

	<b>Net Acres in Unit</b>	<b>Interest in Unit</b>
(b.3) Shelia Annette Harman 7723 Swords Creek Road Swords Creek, VA 24649	0.0175 acres 1/8 of 0.14 acres	0.0219%
(b.4) James Kenneth Harman 1046 Spring Ridge Road Jewell Ridge, VA 24622	0.0175 acres 1/8 of 0.14 acres	0.0219%
(b.5) Marsha Elaine Thomas 1123 Spring Ridge Road Jewell Ridge, VA 24622	0.0175 acres 1/8 of 0.14 acres	0.0219%

**Total Tract Acres** 0.0700  
**Total Tract Percentage** 0.0875%

**Total Acres Escrowed** 9.7478  
**Total Percentage Escrowed** 12.1848%

Exhibit EE  
Unit R-49  
Docket #VGOB 09-0317-2487-03  
List of Owners/Claimants that require escrow

	Net Acres in Unit	Interest in Unit	Percent of Escrow
<b><u>Tract#s 2A (7.74 acres), 2B (2.02 acres), 2C (2.09 acres), 2D (8.13 acres), 2N (0.54 acres), 2O (0.15 acres), &amp; 2S (0.90 acres)*</u></b>			
<i>*In an effort to minimize mailing costs and exhibit size, the acreage for these tracts with identical ownership have been combined</i>			
<b><u>COAL OWNERSHIP</u></b>			
(1) McGuire-Hurt Heirs Trust c/o Charles Green 15519 Lookout Road Bristol, VA 24202 <i>(105 Acre Tract)</i>	21.57 acres	26.9625%	
<b><u>OIL &amp; GAS OWNERSHIP</u></b>			
James O. and Margaret McNeil Heirs, et al	21.57 acres	26.9625%	
(1) James O. & Margaret McNeil Heirs, Devisees, Successors or Assigns			
(a) Margaret McNeil Heirs, Devisees, Successors or Assigns			
(a.1) James Oscar McNeil Heirs			<i>Life estate from 4/28/1930</i>
(a.1.1) Garland Stewart McNeil Heirs, Devisees, Successors or Assigns			
(a.1.1.1) Mabel Claria Walker Heirs, Devisees, Successors or Assigns			
(a.1.1.1.1) Shirley Lee Pennington 804 Friars Lane Baytown, TX 77521	0.0843 acres 1/256 of 21.57 acres	0.1053%	<b>0.2977%</b> <b>HB2058</b>
(a.1.1.1.2) Janice Sue Wingate PO Box 992 Highlands, TX 77562	0.0843 acres 1/256 of 21.57 acres	0.1053%	<b>0.2977%</b> <b>HB2058</b>
(a.1.1.2) Estel Esco McNeil Heirs, Devisees, Successors or Assigns			
(a.1.1.2.1) Georgia Mae McNeil Nee Colvin Heirs, Devisees, Successors or Assigns			
(a.1.1.2.1.1) James Garland McNeil Heirs, Devisees, Successors or Assigns			
(a.1.1.2.1.1.1) Ellen Jeanette McNeil Heirs, Devisees, Successors, or Assigns			
(a.1.1.2.1.1.1.1) Richard Wade McNeil PO Box 804 Artesia, NM 88211	0.0187 acres 1/1152 of 21.57 acres	0.0234%	<b>0.0662%</b> <b>HB2058</b>
(a.1.1.2.1.1.1.2) James Garland McNeil Jr. PO Box 52 Lake Arthur, NM 88253	0.0187 acres 1/1152 of 21.57 acres	0.0234%	<b>0.0662%</b> <b>HB2058</b>
(a.1.1.2.1.1.1.3) Bertha Reanette Fuller PO Box 184 Lake Arthur, NM 88253	0.0187 acres 1/1152 of 21.57 acres	0.0234%	<b>0.0662%</b> <b>HB2058</b>
(a.1.1.2.1.2) Clair Terry PO Box 70552 Tuscaloosa, AL 35407	0.0562 acres 1/384 of 21.57 acres	0.0702%	<b>0.1985%</b> <b>HB2058</b>
(a.1.1.2.1.3) Brenda Hamilton 2000 Argillite Rd, Lot 16 Flatwoods, KY 41139	0.0562 acres 1/384 of 21.57 acres	0.0702%	<b>0.1985%</b> <b>HB2058</b>
(a.1.1.3) Bruce Gene McNeil Heirs, Devisees, Successors, or Assigns			
(a.1.1.3.1) Joan B. McNeil Heirs, Devisees, Successors, or Assigns			

**Exhibit EE**  
**Unit R-49**  
**Docket #VGOB 09-0317-2487-03**  
**List of Owners/Claimants that require escrow**

	Net Acres in Unit	Interest in Unit	Percent of Escrow
(a.1.1.3.1.1) Paula Nickles 5509 Crows Nest Drive Eldersburg, MD 21784	0.0843 acres 1/256 of 21.57 acres	0.1053%	0.2977% HB2058
(a.1.1.3.1.2) Terry Guiler 1700 Normandie Drive, #2108 York, PA 17408	0.0843 acres 1/256 of 21.57 acres	0.1053%	0.2977% HB2058
(a.1.1.4) Patricia M. Bruce Heirs, Devisees, Successors, or Assigns			
(a.1.1.4.1) Daniel D. Bruce Heirs, Devisees, Successors, or Assigns			
(a.1.1.4.1.1) David Bruce 6 Allenwood Lane Greer, SC 29650	0.0337 acres 1/640 of 21.57 acres	0.0421%	0.1191% HB2058
(a.1.1.4.1.2) Richard V. Bruce Heirs, Devisees, Successors, or Assigns			
(a.1.1.4.1.2.1) Leashia Bruce 260 Williamson Blvd, #730581 Ormond Beach, FL 32174	0.0337 acres 1/640 of 21.57 acres	0.0421%	0.1191% HB2058
(a.1.1.4.1.3) Cindy Bruce 3718 S McCall Street Salt Lake City, UT 84115	0.0337 acres 1/640 of 21.57 acres	0.0421%	0.1191% HB2058
(a.1.1.4.1.4) Raymond Bruce 8720 Parkland Street Manassas, VA 20111	0.0337 acres 1/640 of 21.57 acres	0.0421%	0.1191% HB2058
(a.1.1.4.1.5) Thomas Bruce 955 E Essex Ct #8 Midvale, UT 84047	0.0337 acres 1/640 of 21.57 acres	0.0421%	0.1191% HB2058
(a.1.1.5) James Watson McNeil Heirs, Devisees, Successors or Assigns			
(a.1.1.5.1) Jacqueline Notgrass 6219 E FM 41 Slaton, TX 79364	0.0843 acres 1/256 of 21.57 acres	0.1053%	0.2977% HB2058
(a.1.1.5.2) James Day McNeil 97 Doris Circle W Alvin, TX 77511	0.0843 acres 1/256 of 21.57 acres	0.1053%	0.2977% HB2058
(a.1.1.6) Clyde McNeil Heirs, Devisees, Successors or Assigns			
(a.1.1.6.1) Larry David McNeil 1805 Clay St, Apt 606 Flatwoods, KY 41139	0.0562 acres 1/384 of 21.57 acres	0.0702%	0.1985% HB2058
(a.1.1.6.2) Frederick McNeil 1604 Lexington Ave Flatwoods, KY 41139	0.0562 acres 1/384 of 21.57 acres	0.0702%	0.1985% HB2058
(a.1.1.6.3) Paula Adkins 2920 New Haven Ct Flatwoods, KY 41139	0.0562 acres 1/384 of 21.57 acres	0.0702%	0.1985% HB2058
(a.1.1.7) Amanda M Davenport Heirs, Devisees, Successors or Assigns			
(a.1.1.7.1) Oliver Woodley Davenport Heirs, Devisees, Successors or Assigns			
(a.1.1.7.1.1) Susan E. Holland 8088 SW 81st Loop Ocala, FL 34476	0.0094 acres 1/2304 of 21.57 acres	0.0117%	0.0331% HB2058
(a.1.1.7.1.2) Linda Anderson 5158 Winterville Rd Springhill, FL 34608	0.0094 acres 1/2304 of 21.57 acres	0.0117%	0.0331% HB2058

**Exhibit EE**  
**Unit R-49**  
**Docket #VGOB 09-0317-2487-03**  
**List of Owners/Claimants that require escrow**

	Net Acres in Unit	Interest in Unit	Percent of Escrow
(a.1.1.7.1.4) Carol Davenport Heirs, Devisees, Successors, or Assigns			
(a.1.1.7.1.4.1) Marianne Davenport 1591 Big Branch Road Middlesburg, FL 32068	0.0094 acres 1/2304 of 21.57 acres	0.0117%	0.0331% HB2058
(a.1.1.7.1.5) Robert V Davenport 6204 Pella Lane Fredericksburg, VA 22407	0.0094 acres 1/2304 of 21.57 acres	0.0117%	0.0331% HB2058
(a.1.1.7.2) Susan E. Holland 8088 SW 81st Loop Ocala, FL 34476	0.0562 acres 1/384 of 21.57 acres	0.0702%	0.1985% HB2058
(a.1.1.7.3) Linda Anderson 5158 Winterville Rd Springhill, FL 34608	0.0562 acres 1/384 of 21.57 acres	0.0702%	0.1985% HB2058
(a.1.3) James Beverly McNeil Heirs, Devisees, Successors or Assigns			
(a.1.3.1) Hattie Adams Heirs, Devisees, Successors or Assigns			
(a.1.3.1.1) Maude Catherine Fuller Heirs, Devisees, Successors or Assigns			
(a.1.3.1.1.1) Ronald Eugene Fuller 1248 S. Old 3C Rd Sunbury, OH 43074	0.0150 acres 1/1440 of 21.57 acres	0.0187%	0.0529% HB2058
(a.1.3.1.1.2) Gary Fuller 4246 Benn. Twp. Rd #216 Marengo, OH 43334	0.0150 acres 1/1440 of 21.57 acres	0.0187%	0.0529% HB2058
(a.1.3.1.1.3) Vernona Wheeler 316 S Main Street #B Mount Gilead, OH 43338	0.0150 acres 1/1440 of 21.57 acres	0.0187%	0.0529% HB2058
(a.1.3.1.1.4) Patricia Fuller 920 County Rd 26 Marengo, OH 43334	0.0150 acres 1/1440 of 21.57 acres	0.0187%	0.0529% HB2058
(a.1.3.1.1.5) Janice Fuller 9561 LaBelle Court Delray Beach, FL 33446	0.0150 acres 1/1440 of 21.57 acres	0.0187%	0.0529% HB2058
(a.1.3.1.1.6) Anitta Ditty Heirs, Devisees, Successors or Assigns			
(a.1.3.1.1.6.1) Charles E. Ditty, Sr. 1011 County Road 205 Marengo, OH 43334	0.0150 acres 1/1440 of 21.57 acres	0.0187%	0.0529% HB2058
(a.1.3.1.3) Charlotte Coffey Heirs, Devisees, Successors or Assigns			
(a.1.3.1.3.1) Jackson L. Matney 432 W 7th St Salida, CO 81201	0.0300 acres 1/720 of 21.57 acres	0.0374%	0.1059% HB2058
(a.1.3.1.3.3) Freda June Jones 6201 Cleora Rd, Apt 212 Salida, CO 81201	0.0300 acres 1/720 of 21.57 acres	0.0374%	0.1059% HB2058
(a.1.3.2) Clarence McNeil Heirs, Devisees, Successors or Assigns			
(a.1.3.2.1) Agnes McNeil Heirs, Devisees, Successors or Assigns			
(a.1.3.2.1.1) Geraldine Ingle 585 Willowgreen Lane Titusville, FL 32780	0.0899 acres 1/240 of 21.57 acres	0.1123%	0.3176% HB2058

**Exhibit EE**  
**Unit R-49**  
**Docket #VGOB 09-0317-2487-03**  
**List of Owners/Claimants that require escrow**

	Net Acres in Unit	Interest in Unit	Percent of Escrow
(a.1.3.2.1.2) Clarence McNeil, Jr Heirs, Devisees, Successors, or Assigns			
(a.1.3.2.1.2.1) Elizabeth Callahan 1217 Cape Coral Pkwy E #172 Cape Coral, FL 33904-9604	0.0899 acres 1/240 of 21.57 acres	0.1123%	0.3176% HB2058
(a.1.3.2.1.3) Josephine Lantz 1850 S Park Ave, Apt B8 Titusville, FL 32780	0.0899 acres 1/240 of 21.57 acres	0.1123%	0.3176% HB2058
(a.1.3.3) Clyde McNeil Heirs, Devisees, Successors or Assigns			
(a.1.3.3.1) Harold W McNeil Heirs, Devisees, Successors or Assigns			
(a.1.3.3.1.1.2) David H. McNeil	<i>pre-deceased</i>		
(a.1.3.3.1.1.2.1) Ciara E. McNeil 2936 Inwood Dr. Apt G Lima, OH 45806	0.0225 acres 1/960 of 21.57 acres	0.0281%	0.0794% HB2058
(a.1.3.3.1.1.2.3) Emily A. McNeil 21 East Main St. Montezuma, OH 45866	0.0225 acres 1/960 of 21.57 acres	0.0281%	0.0794% HB2058
(a.1.3.3.2) Robert D. McNeil Heirs, Devisees, Successors or Assigns			
(a.1.3.3.2.1) Linda McNeil 6065 E State Rd Elida, OH 45807	0.0449 acres 1/480 of 21.57 acres	0.0562%	0.1588% HB2058
(a.1.3.3.2.3) Vicky Irick Heirs, Devisees, Successors or Assigns			
(a.1.3.3.2.3.2) Leah Karuri 800 1/2 E Elm Lima, OH 45804	0.0150 acres 1/1440 of 21.57 acres	0.0187%	0.0529% HB2058
(a.1.3.3.2.4) Richard McNeil Heirs, Devisees, Successors or Assigns			
(a.1.3.3.2.4.1) Richard W. McNeil, II 104 N Main Street Marysville, OH 43040	0.0150 acres 1/1440 of 21.57 acres	0.0187%	0.0529% HB2058
(a.1.3.4) Olivia McNeil Compton Heirs, Devisees, Successors or Assigns			
(a.1.3.4.1) Herman Allen Compton Heirs, Devisees, Successors or Assigns			
(a.1.3.4.1.1) Arthur Compton 470 AN County Rd 445 Palestine, TX 75803	0.0225 acres 1/960 of 21.57 acres	0.0281%	0.0794% HB2058
(a.1.3.4.1.2) Helen Hart 5118 Cove Creek Baytown, TX 77523	0.0225 acres 1/960 of 21.57 acres	0.0281%	0.0794% HB2058
(a.1.3.4.1.3) Marie McCright 4268 FM 227 West Grapeland, TX 75844	0.0225 acres 1/960 of 21.57 acres	0.0281%	0.0794% HB2058
(a.1.3.4.2) Arthur Randolph Compton Heirs, Devisees, Successors or Assigns			
(a.1.3.4.2.1) Randy Compton 245 Sherwood Forest Rd Wytheville, VA 24382	0.0225 acres 1/960 of 21.57 acres	0.0281%	0.0794% HB2058
(a.1.3.4.2.2) Lucinda C. Leighton PO Box 308	0.0225 acres 1/960 of 21.57 acres	0.0281%	0.0794% HB2058

**Exhibit EE**  
**Unit R-49**  
**Docket #VGOB 09-0317-2487-03**  
**List of Owners/Claimants that require escrow**

	Net Acres in Unit	Interest in Unit	Percent of Escrow
Rocky Gap, VA 24366			
(a.1.3.4.2.4) Mark Compton 313 Lyndhurst Road Columbia, SC 29212	0.0225 acres 1/960 of 21.57 acres	0.0281%	0.0794% HB2058
(a.1.3.4.3) Vivian Farmer Heirs, Devisees, Successors or Assigns			
(a.1.3.4.3.2) Sue Farmer Ward 2251 Cedar Valley Drive Cedar Bluff, VA 24609	0.0449 acres 1/480 of 21.57 acres	0.0562%	0.1588% HB2058
(a.1.3.5) Mae Powell McNeil Heirs, Devisees, Successors or Assigns			
(a.1.3.5.1) Hattie Adams Heirs, Devisees, Successors or Assigns			
(a.1.3.5.1.1) Maude Catherine Fuller Heirs, Devisees, Successors or Assigns			
(a.1.3.5.1.1.1) Ronald Eugene Fuller 1248 S. Old 3C Rd Sunbury, OH 43074	0.0037 acres 1/5760 of 21.57 acres	0.0047%	0.0132% HB2058
(a.1.3.5.1.1.2) Gary Fuller 4246 Benn. Twp. Rd #216 Marengo, OH 43334	0.0037 acres 1/5760 of 21.57 acres	0.0047%	0.0132% HB2058
(a.1.3.5.1.1.3) Vernona Wheeler 316 S Main St Apt. B Mount Gilead, OH 43338	0.0037 acres 1/5760 of 21.57 acres	0.0047%	0.0132% HB2058
(a.1.3.5.1.1.4) Patricia Fuller 920 County Rd 26 Marengo, OH 43334	0.0037 acres 1/5760 of 21.57 acres	0.0047%	0.0132% HB2058
(a.1.3.5.1.1.5) Janice Fuller 9561 LaBelle Court Delray Beach, FL 33446	0.0037 acres 1/5760 of 21.57 acres	0.0047%	0.0132% HB2058
(a.1.3.5.1.1.6) Anita Ditty Heirs, Devisees, Successors or Assigns			
(a.1.3.5.1.1.6.1) Charles E. Ditty, Sr. 1011 County Road 205 Marengo, OH 43334	0.0037 acres 1/5760 of 21.57 acres	0.0047%	0.0132% HB2058
(a.1.3.5.1.3) Charlotte Coffey Heirs, Devisees, Successors or Assigns			
(a.1.3.5.1.3.1) Jackson L. Matney 432 W 7th St Salida, CO 81201	0.0075 acres 1/2880 of 21.57 acres	0.0094%	0.0265% HB2058
(a.1.3.5.1.3.3) Freda June Jones 6201 Cleora Rd, Apt 212 Salida, CO 81201	0.0075 acres 1/2880 of 21.57 acres	0.0094%	0.0265% HB2058
(a.1.3.5.2) Clarence McNeil Heirs, Devisees, Successors or Assigns			
(a.1.3.5.2.1) Agnes McNeil Heirs, Devisees, Successors or Assigns			
(a.1.3.5.2.1.1) Geraldine Ingle 585 Willowgreen Lane Titusville, FL 32780	0.0225 acres 1/960 of 21.57 acres	0.0281%	0.0794% HB2058
(a.1.3.5.2.1.2) Clarence McNeil, Jr Heirs, Devisees, Successors, or Assigns			
(a.1.3.5.2.1.2.1) Elizabeth Callahan 1217 Cape Coral Pkwy E #172 Cape Coral, FL 33904-9604	0.0225 acres 1/960 of 21.57 acres	0.0281%	0.0794% HB2058

**Exhibit EE**  
**Unit R-49**  
**Docket #VGOB 09-0317-2487-03**  
**List of Owners/Claimants that require escrow**

	Net Acres in Unit	Interest in Unit	Percent of Escrow
(a.1.3.5.2.1.3) Josephine Lantz 1850 S Park Ave, Apt B8 Titusville, FL 32780	0.0225 acres 1/960 of 21.57 acres	0.0281%	0.0794% HB2058
(a.1.3.5.3) Clyde McNeil Heirs, Devisees, Successors or Assigns			
(a.1.3.5.3.1) Harold W McNeil Heirs, Devisees, Successors or Assigns			
(a.1.3.5.3.1.1) Inis McNeil Heirs, Devisees, Successors, or Assigns			
(a.1.3.5.3.1.1.2) David H. McNeil	<i>pre-deceased</i>		
(a.1.3.5.3.1.1.2.1) Ciara E. McNeil 2936 Inwood Dr. Apt G Lima, OH 45806	0.0056 acres 1/3840 of 21.57 acres	0.0070%	0.0198% HB2058
(a.1.3.5.3.1.1.2.3) Emily A. McNeil 21 East Main Street Montezuma, OH 45866	0.0056 acres 1/3840 of 21.57 acres	0.0070%	0.0198% HB2058
(a.1.3.5.3.2) Robert D. McNeil Heirs, Devisees, Successors or Assigns			
(a.1.3.5.3.2.1) Linda McNeil 6065 E State Rd Elida, OH 45807	0.0084 acres 1/2560 of 21.57 acres	0.0105%	0.0298% HB2058
(a.1.3.5.3.2.3) Vicky Irick Heirs, Devisees, Successors or Assigns			
(a.1.3.5.3.2.3.2) Leah Karuri 800 1/2 E Elm Lima, OH 45804	0.0042 acres 1/5120 of 21.57 acres	0.0053%	0.0149% HB2058
(a.1.3.5.3.2.4) Richard McNeil Heirs, Devisees, Successors or Assigns			
(a.1.3.5.3.2.4.1) Richard W. McNeil, II 104 N Main Street Marysville, OH 43040	0.0042 acres 1/5120 of 21.57 acres	0.0053%	0.0149% HB2058
(a.1.3.5.4) Olivia McNeil Compton Heirs, Devisees, Successors or Assigns			
(a.1.3.5.4.1) Herman Allen Compton Heirs, Devisees, Successors or Assigns			
(a.1.3.5.4.1.1) Arthur Compton 470 AN County Rd 445 Palestine, TX 75803	0.0056 acres 1/3840 of 21.57 acres	0.0070%	0.0198% HB2058
(a.1.3.5.4.1.2) Helen Hart 5118 Cove Creek Baytown, TX 77523	0.0056 acres 1/3840 of 21.57 acres	0.0070%	0.0198% HB2058
(a.1.3.5.4.1.3) Marie McCright 4268 FM 227 West Grapeland, TX 75844	0.0056 acres 1/3840 of 21.57 acres	0.0070%	0.0198% HB2058
(a.1.3.5.4.2) Arthur Randolph Compton Heirs, Devisees, Successors or Assigns			
(a.1.3.5.4.2.1) Randy Compton 245 Sherwood Forest Rd Wytheville, VA 24382	0.0056 acres 1/3840 of 21.57 acres	0.0070%	0.0198% HB2058
(a.1.3.5.4.2.2) Lucinda C. Leighton PO Box 308 Rocky Gap, VA 24366	0.0056 acres 1/3840 of 21.57 acres	0.0070%	0.0198% HB2058
(a.1.3.5.4.2.4) Mark Compton 313 Lyndhurst Road	0.0056 acres 1/3840 of 21.57 acres	0.0070%	0.0198% HB2058

**Exhibit EE**  
**Unit R-49**  
**Docket #VGOB 09-0317-2487-03**  
**List of Owners/Claimants that require escrow**

	Net Acres in Unit	Interest in Unit	Percent of Escrow
Columbia, SC 29212			
(a.1.3.5.4.3) Vivian Farmer Heirs, Devisees, Successors or Assigns			
(a.1.3.5.4.3.2) Sue Farmer Ward 2251 Cedar Valley Drive Cedar Bluff, VA 24609	0.0112 acres 1/1920 of 21.57 acres	0.0140%	0.0397% HB2058
(a.1.4) George Norman McNeil Heirs, Devisees, Successors or Assigns			
(a.1.4.1) Mona McNeil Heirs, Devisees, Successors or Assigns			
(a.1.4.1.1) Margaret J. Wheatley Heirs, Devisees, Successors or Assigns			
(a.1.4.1.1.1) Gregory Wheatley 96 Paces Meadow Ln Dallas, GA 30157	0.1348 acres 1/160 of 21.57 acres	0.1685%	0.4764% HB2058

**Exhibit EE**  
**Unit R-49**  
**Docket #VGOB 09-0317-2487-03**  
**List of Owners/Claimants that require escrow**

	Net Acres in Unit	Interest in Unit	Percent of Escrow
(a.1.4.1.1.2) Sandra Smith 650 E Strawbridge Ave Apt 1008 Melbourne, FL 32901-4755	0.1348 acres 1/160 of 21.57 acres	0.1685%	0.4764% HB2058
(a.1.4.1.1.3) Susan J. Sherman 2719 Hacker Drive Ashland, KY 41101	0.1348 acres 1/160 of 21.57 acres	0.1685%	0.4764% HB2058
(a.1.4.1.1.4) Richard Norman Wheatley 4451 Constantine Circle Green Acres, FL 33463	0.1348 acres 1/160 of 21.57 acres	0.1685%	0.4764% HB2058
(a.1.4.1.1.5) William Wheatley, Jr. 1713 Dixon Blvd, Apt. 176 Cocoa, FL 32922	0.1348 acres 1/160 of 21.57 acres	0.1685%	0.4764% HB2058
(a.1.4.1.2) Juanita Peaches Swiney Heirs, Devisees, Successors or Assigns			
(a.1.4.1.2.1) Randall Swiney Heirs, Devisees, Successors, or Assigns			
(a.1.4.1.2.1.1) Carolyn Swiney 921 Halls Bridge Rd Campobello, SC 29332	0.6741 acres 1/32 of 21.57 acres	0.8426%	2.3818% HB2058
(a.1.5) Mary Stella Hazlett Heirs, Devisees, Successors or Assigns			
(a.1.5.1) Anna Margaret Stewart Heirs, Devisees, Successors or Assigns			
(a.1.5.1.1) Ray E. Stewart Heirs, Devisees, Successors or Assigns			
(a.1.5.1.1.1) Sheila Lewis 129 Main Street Blairsville, GA 30512	0.6741 acres 1/32 of 21.57 acres	0.8426%	2.3818% HB2058
(a.1.5.2) Clarence Hazlett, Jr. Heirs, Devisees, Successors or Assigns			
(a.1.5.2.1) Allene Hazlet 172 York Drive Goldsboro, NC 27534	0.6741 acres 1/32 of 21.57 acres	0.8426%	2.3818% HB2058
(a.1.6) Bertha Hannah Miles Heirs, Devisees, Successors or Assigns			
(a.1.6.1) Oliver A. Miles Heirs, Devisees, Successors or Assigns			
(a.1.6.1.1) Charles E. Miles Heirs, Devisees, Successors or Assigns			
(a.1.6.1.1.1) Amy Fern Miles Heirs, Devisees, Successors or Assigns			
(a.1.6.1.1.1.1) Joyce Carol Pillar Heirs, Devisees, Successors or Assigns			
(a.1.6.1.1.1.1.1) Bertha Faye Reed 15485 Cannon Mills Rd East Liverpool, OH 43920	0.0749 acres 1/288 of 21.57 acres	0.0936%	0.2646% HB2058
(a.1.6.1.2) Bertha Faye Reed 15485 Cannon Mills Rd East Liverpool, OH 43920	0.0749 acres 1/288 of 21.57 acres	0.0936%	0.2646% HB2058
(a.1.6.2) Mabel Hazel Miles Heirs, Devisees, Successors or Assigns			
(a.1.6.2.1) Anna L. Ellenburg 1727 W. Miller Rd Ashland, KY 41102	0.0499 acres 1/432 of 21.57 acres	0.0624%	0.1764% HB2058

**Exhibit EE**  
**Unit R-49**  
**Docket #VGOB 09-0317-2487-03**  
**List of Owners/Claimants that require escrow**

	Net Acres in Unit	Interest in Unit	Percent of Escrow
(a.1.6.2.3) James Moses Qualls 5713 Hicks Road Ashland, KY 41102	0.0499 acres 1/432 of 21.57 acres	0.0624%	0.1764% HB2058
(a.1.6.3) Herston Albert Miles Heirs, Devisees, Successors or Assigns			
(a.1.6.3.1) Gregory Miles 2066 Welch Lane Rockingham, VA 22801	0.0499 acres 1/432 of 21.57 acres	0.0624%	0.1764% HB2058
(a.1.6.3.2) Herston Eugene Miles Heirs, Devisees, Successors or Assigns			
(a.1.6.3.2.2) Phillip Miles 4346 McLane Pike Red House, WV 25168	0.0166 acres 1/1296 of 21.57 acres	0.0208%	0.0588% HB2058
(a.1.6.3.2.3) Patricia Kinhead 300 Page Street Bristol, VA 24201	0.0166 acres 1/1296 of 21.57 acres	0.0208%	0.0588% HB2058
(a.1.6.3.3) Joyce Sizemore 3356 Flint Avenue Rockingham, VA 22801	0.0499 acres 1/432 of 21.57 acres	0.0624%	0.1764% HB2058
(a.1.6.4) Augustus S. Miles Heirs, Devisees, Successors or Assigns			
(a.1.6.4.1) Lillian Rose Miles Heirs, Devisees, Successors or Assigns			
(a.1.6.4.1.1) Debra Bryan 715 Oak Grove Road Madisonville, TN 37354	0.0499 acres 1/432 of 21.57 acres	0.0624%	0.1764% HB2058
(a.1.6.4.1.2) Alice J. Hammonds 19811 Cutler Court Miami, FL 33189	0.0499 acres 1/432 of 21.57 acres	0.0624%	0.1764% HB2058
(a.1.6.5) Luther Hampton Miles Heirs, Devisees, Successors or Assigns			
(a.1.6.5.1) Josephine C. Miles Heirs, Devisees, Successors or Assigns			
(a.1.6.5.1.1) Sandra Kay Hutchinson 2610 State Rd A1A, Apt 101 Jacksonville, FL 32233	0.0300 acres 1/720 of 21.57 acres	0.0374%	0.1059% HB2058
(a.1.6.5.1.2) Sharon Hutchinson PO Box 1094 Flatwoods, KY 41134	0.0300 acres 1/720 of 21.57 acres	0.0374%	0.1059% HB2058
(a.1.6.5.1.3) Debra Gates 2803 Blackburn Ave Ashland, KY 41101	0.0300 acres 1/720 of 21.57 acres	0.0374%	0.1059% HB2058
(a.1.6.5.1.4) Kim Roesemann 1412 Allison Street NW Washington DC 20011	0.0300 acres 1/720 of 21.57 acres	0.0374%	0.1059% HB2058
(a.1.6.6) Minnie Irene Collins Heirs, Devisees, Successors or Assigns			
(a.1.6.6.1) Nancy Prince 1609 Mary Ellen Drive Flatwoods, KY 41139	0.0250 acres 1/864 of 21.57 acres	0.0312%	0.0882% HB2058
(a.1.6.6.2) Anita Poe 2168 Westmont Court Lexington, KY 40513	0.0250 acres 1/864 of 21.57 acres	0.0312%	0.0882% HB2058
(a.1.6.6.3) Brooks Collins 201 North Cole Lane Elizabethtown, KY 42701	0.0250 acres 1/864 of 21.57 acres	0.0312%	0.0882% HB2058

Exhibit EE  
Unit R-49  
Docket #VGOB 09-0317-2487-03  
List of Owners/Claimants that require escrow

	Net Acres in Unit	Interest in Unit	Percent of Escrow
(a.1.6.6.4) Gloria J. Kersey 2817 Azalea Drive Flatwoods, KY 41139	0.0250 acres 1/864 of 21.57 acres	0.0312%	0.0882% HB2058

**Exhibit EE**  
**Unit R-49**  
**Docket #VGOB 09-0317-2487-03**  
**List of Owners/Claimants that require escrow**

	Net Acres in Unit	Interest in Unit	Percent of Escrow
(a.1.6.6.5) Ina R. Scott 2480 Fieldrush Road Lexington, KY 40511	0.0250 acres 1/864 of 21.57 acres	0.0312%	0.0882% HB2058
(a.1.6.6.6) Billy Wayne Collins Heirs, Devisees, Successors or Assigns			
(a.1.6.6.6.2) Angela Grose PO Box 116 Ridgeway, OH 43345	0.0083 acres 1/2592 of 21.57 acres	0.0104%	0.0294% HB2058
(a.1.6.6.6.3) Tina Collins 205 East Hale Street Ridgeway, OH 43345	0.0083 acres 1/2592 of 21.57 acres	0.0104%	0.0294% HB2058
(a.1.6.7) Lucy Marie Nolen Heirs, Devisees, Successors or Assigns			
(a.1.6.7.1) Brenda Collins 275 Bates Hollow Greenup, KY 41144	0.0499 acres 1/432 of 21.57 acres	0.0624%	0.1764% HB2058
(a.1.6.7.3) Linda Triplett 3518 Shopes Creek Rd Catlettsburg, KY 41129	0.0499 acres 1/432 of 21.57 acres	0.0624%	0.1764% HB2058
(a.1.6.8) Woodrow Miles Heirs, Devisees, Successors or Assigns			
(a.1.6.8.1) Michael D. Miles 5419 Wood Duck Way Lake Park, GA 31636	0.0499 acres 1/432 of 21.57 acres	0.0624%	0.1764% HB2058
(a.1.6.8.2) Mark Miles 240 Chamberlain Rd Carlisle, OH 45005	0.0499 acres 1/432 of 21.57 acres	0.0624%	0.1764% HB2058
(a.1.6.8.3) Martin B. Miles 154 Calico Loop Grantville, GA 30220	0.0499 acres 1/432 of 21.57 acres	0.0624%	0.1764% HB2058
(a.1.6.9) Octavia Avis Conley Heirs, Devisees, Successors or Assigns			
(a.1.6.9.1) Oliver A. Miles Heirs, Devisees, Successors or Assigns			
(a.1.6.9.1.1) Charles E. Miles Heirs, Devisees, Successors or Assigns			
(a.1.6.9.1.1.1) Amy Fern Miles Heirs, Devisees, Successors or Assigns			
(a.1.6.9.1.1.1.1) Joyce Carol Pillar Heirs, Devisees, Successors or Assigns			
(a.1.6.9.1.1.1.1.1) Bertha Faye Reed 15485 Cannon Mills Rd E. Liverpool, OH 43920	0.0094 acres 1/2304 of 21.57 acres	0.0117%	0.0331% HB2058
(a.1.6.9.1.2) Bertha Faye Reed 15485 Cannon Mills Rd E. Liverpool, OH 43920	0.0094 acres 1/2304 of 21.57 acres	0.0117%	0.0331% HB2058
(a.1.6.9.2) Mabel Hazel Miles Heirs, Devisees, Successors or Assigns			
(a.1.6.9.2.1) Anna L. Ellenburg 1727 W. Miller Rd Ashland, KY 41102	0.0062 acres 1/3456 of 21.57 acres	0.0078%	0.0221% HB2058
(a.1.6.9.2.3) James Moses Qualls 5713 Hicks Road Ashland, KY 41102	0.0062 acres 1/3456 of 21.57 acres	0.0078%	0.0221% HB2058
(a.1.6.9.3) Herston Albert Miles Heirs, Devisees,			

Exhibit EE  
Unit R-49  
Docket #VGOB 09-0317-2487-03  
List of Owners/Claimants that require escrow

	Net Acres in Unit	Interest in Unit	Percent of Escrow
Successors or Assigns			

**Exhibit EE**  
**Unit R-49**  
**Docket #VGOB 09-0317-2487-03**  
**List of Owners/Claimants that require escrow**

	Net Acres in Unit	Interest in Unit	Percent of Escrow
(a.1.6.9.3.1) Gregory Miles 2066 Welch Lane Rockingham, VA 22801	0.0062 acres 1/3456 of 21.57 acres	0.0078%	0.0221% HB2058
(a.1.6.9.3.2) Herston Eugene Miles Heirs, Devisees, Successors or Assigns			
(a.1.6.9.3.2.2) Phillip Miles 4346 McLane Pike Red House, WV 25168	0.0021 acres 1/10368 of 21.57 acres	0.0026%	0.0074% HB2058
(a.1.6.9.3.2.3) Patricia Kinhead 300 Page Street Bristol, VA 24201	0.0021 acres 1/10368 of 21.57 acres	0.0026%	0.0074% HB2058
(a.1.6.9.3.3) Joyce Sizemore 3356 Flint Avenue Rockingham, VA 22801	0.0062 acres 1/3456 of 21.57 acres	0.0078%	0.0221% HB2058
(a.1.6.9.4) Augustus S. Miles Heirs, Devisees, Successors or Assigns			
(a.1.6.9.4.1) Lillian Rose Miles Heirs, Devisees, Successors or Assigns			
(a.1.6.9.4.1.1) Debra Bryan 715 Oak Grove Road Madisonville, TN 37354	0.0062 acres 1/3456 of 21.57 acres	0.0078%	0.0221% HB2058
(a.1.6.9.4.1.2) Alice J. Hammonds 19811 Cutler Court Miami, FL 33189	0.0062 acres 1/3456 of 21.57 acres	0.0078%	0.0221% HB2058
(a.1.6.9.5) Luther Hampton Miles Heirs, Devisees, Successors or Assigns			
(a.1.6.9.5.1) Josephine C. Miles Heirs, Devisees, Successors or Assigns			
(a.1.6.9.5.1.1) Sandra Kay Hutchinson 2610 State Rd A1A, Apt. 101 Jacksonville, FL 32233	0.0037 acres 1/5760 of 21.57 acres	0.0047%	0.0132% HB2058
(a.1.6.9.5.1.2) Sharon Hutchinson PO Box 1094 Flatwoods, KY 41134	0.0037 acres 1/5760 of 21.57 acres	0.0047%	0.0132% HB2058
(a.1.6.9.5.1.3) Debra Gates 2803 Blackburn Ave Ashland, KY 41101	0.0037 acres 1/5760 of 21.57 acres	0.0047%	0.0132% HB2058
(a.1.6.9.5.1.4) Kim Roesemann 1412 Allison Street NW Washington DC 20011	0.0037 acres 1/5760 of 21.57 acres	0.0047%	0.0132% HB2058
(a.1.6.9.6) Minnie Irene Collins Heirs, Devisees, Successors or Assigns			
(a.1.6.9.6.1) Nancy Prince 1609 Mary Ellen Drive Flatwoods, KY 41139	0.0031 acres 1/6912 of 21.57 acres	0.0039%	0.0110% HB2058
(a.1.6.9.6.2) Anita Poe 2168 Westmont Court Lexington, KY 40513	0.0031 acres 1/6912 of 21.57 acres	0.0039%	0.0110% HB2058
(a.1.6.9.6.3) Brooks Collins 201 North Cole Lane Elizabethtown, KY 42701	0.0031 acres 1/6912 of 21.57 acres	0.0039%	0.0110% HB2058
(a.1.6.9.6.4) Gloria J. Kersey 2817 Azalea Drive Flatwoods, KY 41139	0.0031 acres 1/6912 of 21.57 acres	0.0039%	0.0110% HB2058
(a.1.6.9.6.5) Ina R. Scott 2480 Fieldrush Road	0.0031 acres 1/6912 of 21.57 acres	0.0039%	0.0110% HB2058

Exhibit EE  
Unit R-49  
Docket #VGOB 09-0317-2487-03  
List of Owners/Claimants that require escrow

---

	Net Acres in Unit	Interest in Unit	Percent of Escrow
Lexington, KY 40511			

---

**Exhibit EE**  
**Unit R-49**  
**Docket #VGOB 09-0317-2487-03**  
**List of Owners/Claimants that require escrow**

	Net Acres in Unit	Interest in Unit	Percent of Escrow
(a.1.6.9.6.6) Billy Wayne Collins Heirs, Devisees, Successors or Assigns			
(a.1.6.9.6.6.2) Angela Grose PO Box 116 Ridgeway, OH 43345	0.0010 acres 1/20736 of 21.57 acres	0.0013%	0.0037% HB2058
(a.1.6.9.6.6.3) Tina Collins 205 East Hale Street Ridgeway, OH 43345	0.0010 acres 1/20736 of 21.57 acres	0.0013%	0.0037% HB2058
(a.1.6.9.7) Lucy Marie Nolen Heirs, Devisees, Successors or Assigns			
(a.1.6.9.7.1) Brenda Collins 275 Bates Hollow Greenup, KY 41144	0.0062 acres 1/3456 of 21.57 acres	0.0078%	0.0221% HB2058
(a.1.6.9.7.3) Linda Triplett 3518 Shopes Creek Rd Catlettsburg, KY 41129	0.0062 acres 1/3456 of 21.57 acres	0.0078%	0.0221% HB2058
(a.1.6.9.8) Woodrow Miles Heirs, Devisees, Successors or Assigns			
(a.1.6.9.8.1) Michael D. Miles 5419 Wood Duck Way Lake Park, GA 31636	0.0062 acres 1/3456 of 21.57 acres	0.0078%	0.0221% HB2058
(a.1.6.9.8.2) Mark Miles 240 Chamberlain Rd Carlisle, OH 45005	0.0062 acres 1/3456 of 21.57 acres	0.0078%	0.0221% HB2058
(a.1.6.9.8.3) Martin B. Miles 154 Calico Loop Grantville, GA 30220	0.0062 acres 1/3456 of 21.57 acres	0.0078%	0.0221% HB2058
(a.1.7) Samuel Laird McNeil Heirs, Devisees, Successors or Assigns			
(a.1.7.1) Eugene McNeil Heirs, Devisees, Successors or Assigns			
(a.1.7.1.1) Lorane McNeil Heirs, Devisees, Successors or Assigns			
(a.1.7.1.1.1) Robert Craig McNeil 4294 S State Hwy 1 Grayson, KY 41143	0.0963 acres 1/224 of 21.57 acres	0.1204%	0.3403% HB2058
(a.1.7.1.1.2) Andy Paul McNeil PO Box 58370 Fairbanks, AK 99711	0.0963 acres 1/224 of 21.57 acres	0.1204%	0.3403% HB2058
(a.1.7.1.1.3) Rebecca Lynn Adkins 697 South Highway 3 Louisa, KY 44230	0.0963 acres 1/224 of 21.57 acres	0.1204%	0.3403% HB2058
(a.1.7.1.1.4) Mark Allen McNeil Heirs, Devisees, Successors, or Assigns			
(a.1.7.1.1.4.1) Robin Michelle Knipp PO Box 1473 Grayson, KY 41143	0.0963 acres 1/224 of 21.57 acres	0.1204%	0.3403% HB2058
(a.1.7.1.1.5) Randall E. McNeil 107 Dry Fork Road Webbville, KY 41180	0.0963 acres 1/224 of 21.57 acres	0.1204%	0.3403% HB2058
(a.1.7.1.1.6) Kimberly McNeil Kish 100 Pine Hill Drive North Aurora, IL 60542	0.0963 acres 1/224 of 21.57 acres	0.1204%	0.3403% HB2058
(a.1.7.1.1.7) Cheryle Jean Harmon 2692 NE Highway 70 Lot 659 Arcadia, FL 34266	0.0963 acres 1/224 of 21.57 acres	0.1204%	0.3403% HB2058

**Exhibit EE**  
**Unit R-49**  
**Docket #VGOB 09-0317-2487-03**  
**List of Owners/Claimants that require escrow**

	Net Acres in Unit	Interest in Unit	Percent of Escrow
(a.1.7.2) Ethel McNeil Williams Heirs, Devisees, Successors, or Assigns			
(a.1.7.2.1) William J. Williams Heirs, Devisees, Successors, or Assigns			
(a.1.7.2.1.1) John Nelson Williams 1348 Deerlick Drive Columbus, OH 43228	0.2247 acres 1/96 of 21.57 acres	0.2809%	0.7939% HB2058
(a.1.7.2.1.2) Sharon Miller 6805 Walnut Branch Lane Apt 436 Charlotte, NC 28277	0.2247 acres 1/96 of 21.57 acres	0.2809%	0.7939% HB2058
(a.1.7.2.1.3) James David Williams 5350 Miles Road East Jordan, MI 49727	0.2247 acres 1/96 of 21.57 acres	0.2809%	0.7939% HB2058
(a.1.8) William Perry McNeil Heirs, Devisees, Successors or Assigns			
(a.1.8.1) James Roscoe McNeil Heirs, Devisees, Successors or Assigns			
(a.1.8.1.1) Mary Jane McNeil Nee Young Heirs, Devisees, Successors or Assigns			
(a.1.8.1.1.1) Gertrude Mae Ann Miller Nee McNeil Heirs, Devisees, Successors or Assigns			
(a.1.8.1.1.1.1) George E. Miller 330 Slickaway Frankfort, KY 40601	0.1498 acres 1/144 of 21.57 acres	0.1872%	0.5293% HB2058
(a.1.8.3) Margaret P. Wellman Heirs, Devisees, Successors or Assigns			
(a.1.8.3.1) Linda R. Hall 2115 W. Bataan Drive Kettering, OH 45420	0.0374 acres 1/576 of 21.57 acres	0.0468%	0.1323% HB2058
(a.1.8.3.2) Rhonda Duchesne 4066 Reynoldsburg-New Albany Rd New Albany, OH 43054	0.0374 acres 1/576 of 21.57 acres	0.0468%	0.1323% HB2058
(a.1.8.3.3) Charles H. Wellman, Jr. 1032 Colwick Drive Dayton, OH 45420	0.0374 acres 1/576 of 21.57 acres	0.0468%	0.1323% HB2058
(a.1.8.4) Edna N. Williams Heirs, Devisees, Successors or Assigns			
(a.1.8.4.1) Belma Kelley 5186 Wyandot Place Hilliard, OH 43026	0.0499 acres 1/432 of 21.57 acres	0.0624%	0.1764% HB2058
(a.1.8.4.2) Mary E. Staten 3824 Luxiar Drive Hilliard, OH 43026	0.0499 acres 1/432 of 21.57 acres	0.0624%	0.1764% HB2058
(a.1.8.4.3) William J. Williams 488 Haymarket Road West Jefferson, OH 43162	0.0499 acres 1/432 of 21.57 acres	0.0624%	0.1764% HB2058
(a.1.8.6) John Clarence McNeil Heirs, Devisees, Successors or Assigns			
(a.1.8.6.1) Clarence Patrick McNeil PO Box 278 Umatilla, OR 97882	0.1498 acres 1/144 of 21.57 acres	0.1872%	0.5293% HB2058
(a.1.8.8) Clifford Shannon McNeil Heirs, Devisees, Successors or Assigns			
(a.1.8.8.1) James Roscoe Heirs, Devisees,			

**Exhibit EE**  
**Unit R-49**  
**Docket #VGOB 09-0317-2487-03**  
**List of Owners/Claimants that require escrow**

	Net Acres in Unit	Interest in Unit	Percent of Escrow
Successors or Assigns			
(a.1.8.8.1.1) Gertrude Mae Ann Miller Nee McNeil Heirs, Devisees, Successors or Assigns			
(a.1.8.8.1.1.1) George E. Miller 330 Slickaway Frankfort, KY 40601	0.0187 acres 1/1152 of 21.57 acres	0.0234%	0.0662% HB2058
(a.1.8.8.3) Margaret P. Wellman Heirs, Devisees, Successors or Assigns			
(a.1.8.8.3.1) Linda R. Hall 2115 W. Bataan Drive Kettering, OH 45420	0.0047 acres 1/4608 of 21.57 acres	0.0059%	0.0165% HB2058
(a.1.8.8.3.2) Rhonda Duchesne 4066 Reynoldsburg-New Albany Rd New Albany, OH 43054	0.0047 acres 1/4608 of 21.57 acres	0.0059%	0.0165% HB2058
(a.1.8.8.3.3) Charles H. Wellman, Jr. 1032 Colwick Drive Dayton, OH 45420	0.0047 acres 1/4608 of 21.57 acres	0.0059%	0.0165% HB2058
(a.1.8.8.4) Edna N. Williams Heirs, Devisees, Successors or Assigns			
(a.1.8.8.4.1) Belma Kelley 5186 Wyandot Place Hilliard, OH 43026	0.0062 acres 1/3456 of 21.57 acres	0.0078%	0.0221% HB2058
(a.1.8.8.4.2) Mary E. Staten 3824 Luxiar Drive Hilliard, OH 43026	0.0062 acres 1/3456 of 21.57 acres	0.0078%	0.0221% HB2058
(a.1.8.8.4.3) William J. Williams 488 Haymarket Road West Jefferson, OH 43162	0.0062 acres 1/3456 of 21.57 acres	0.0078%	0.0221% HB2058
(a.1.8.8.6) John Clarence McNeil Heirs, Devisees, Successors or Assigns			
(a.1.8.8.6.1) Clarence Patrick McNeil PO Box 278 Umatilla, OR 97882	0.0187 acres 1/1152 of 21.57 acres	0.0234%	0.0662% HB2058
(a.1.8.8.8) Belma Grace McNeil Heirs, Devisees, Successors or Assigns			
(a.1.8.8.8.1) James Roscoe Heirs, Devisees, Successors or Assigns			
(a.1.8.8.8.1.1) Gertrude Mae Ann Miller Nee McNeil Heirs, Devisees, Successors or Assigns			
(a.1.8.8.8.1.1.1) George E. Miller 330 Slickaway Rd Frankfort, KY 40601	0.0027 acres 1/8064 of 21.57 acres	0.0033%	0.0095% HB2058
(a.1.8.8.8.3) Margaret P. Wellman Heirs, Devisees, Successors or Assigns			
(a.1.8.8.8.3.1) Linda R. Hall 2115 W. Bataan Drive Kettering, OH 45420	0.0007 acres 1/32256 of 21.57 acres	0.0008%	0.0024% HB2058
(a.1.8.8.8.3.2) Rhonda Duchesne 4066 Reynoldsburg-New Albany Rd New Albany, OH 43054	0.0007 acres 1/32256 of 21.57 acres	0.0008%	0.0024% HB2058
(a.1.8.8.8.3.3) Charles H. Wellman, Jr. 1032 Colwick Drive Dayton, OH 45420	0.0007 acres 1/32256 of 21.57 acres	0.0008%	0.0024% HB2058
(a.1.8.8.8.4) Edna N. Williams Heirs, Devisees, Successors or Assigns			

**Exhibit EE**  
**Unit R-49**  
**Docket #VGOB 09-0317-2487-03**  
**List of Owners/Claimants that require escrow**

	Net Acres in Unit	Interest in Unit	Percent of Escrow
(a.1.8.8.8.4.1) Belma Kelley 5186 Wyandot Place Hilliard, OH 43026	0.0009 acres 1/24192 of 21.57 acres	0.0011%	0.0032% HB2058
(a.1.8.8.8.4.2) Mary E. Staten 3824 Luxiar Drive Hilliard, OH 43026	0.0009 acres 1/24192 of 21.57 acres	0.0011%	0.0032% HB2058
(a.1.8.8.8.4.3) William J. Williams 488 Haymarket Road West Jefferson, OH 43162	0.0009 acres 1/24192 of 21.57 acres	0.0011%	0.0032% HB2058
(a.1.8.8.8.6) John Clarence McNeil Heirs, Devisees, Successors or Assigns			
(a.1.8.8.8.6.1) Clarence Patrick McNeil PO Box 278 Umatilla, OR 97882	0.0027 acres 1/8064 of 21.57 acres	0.0033%	0.0095% HB2058
(a.1.8.9) Belma Grace McNeil Heirs, Devisees, Successors or Assigns			
(a.1.8.9.1) James Roscoe Heirs, Devisees, Successors or Assigns			
(a.1.8.9.1.1) Gertrude Mae Ann Miller Nee McNeil Heirs, Devisees, Successors or Assigns			
(a.1.8.9.1.1.1) George E. Miller 330 Slickaway Frankfort, KY 40601	0.0214 acres 1/1008 of 21.57 acres	0.0267%	0.0756% HB2058
(a.1.8.9.3) Margaret P. Wellman Heirs, Devisees, Successors or Assigns			
(a.1.8.9.3.1) Linda R. Hall 2115 W. Bataan Drive Kettering, OH 45420	0.0053 acres 1/4032 of 21.57 acres	0.0067%	0.0189% HB2058
(a.1.8.9.3.2) Rhonda Duchesne 4066 Reynoldsburg-New Albany Rd New Albany, OH 43054	0.0053 acres 1/4032 of 21.57 acres	0.0067%	0.0189% HB2058
(a.1.8.9.3.3) Charles H. Wellman, Jr. 1032 Colwick Drive Dayton, OH 45420	0.0053 acres 1/4032 of 21.57 acres	0.0067%	0.0189% HB2058
(a.1.8.9.4) Edna N. Williams Heirs, Devisees, Successors or Assigns			
(a.1.8.9.4.1) Belma Kelley 5186 Wyandot Place Hilliard, OH 43026	0.0071 acres 1/3024 of 21.57 acres	0.0089%	0.0252% HB2058
(a.1.8.9.4.2) Mary E. Staten 3824 Luxiar Drive Hilliard, OH 43026	0.0071 acres 1/3024 of 21.57 acres	0.0089%	0.0252% HB2058
(a.1.8.9.4.3) William J. Williams 488 Haymarket Road West Jefferson, OH 43162	0.0071 acres 1/3024 of 21.57 acres	0.0089%	0.0252% HB2058
(a.1.8.9.6) John Clarence McNeil Heirs, Devisees, Successors or Assigns			
(a.1.8.9.6.1) Clarence Patrick McNeil PO Box 278 Umatilla, OR 97882	0.0214 acres 1/1008 of 21.57 acres	0.0267%	0.0756% HB2058

**Total Tract Acres 7.9422**  
**Total Tract Percentage 9.9277%**

**Tract #2F - 0.22 acres**

**COAL OWNERSHIP**

Exhibit EE  
Unit R-49  
Docket #VGOB 09-0317-2487-03  
List of Owners/Claimants that require escrow

	Net Acres in Unit	Interest in Unit	Percent of Escrow
(1) McGuire-Hurt Heirs Trust c/o Charles Green 15519 Lookout Road Bristol, VA 24202 <i>(231.00 Acre Tract)</i>	0.22 acres	0.2750%	<i>n/a</i>
<b><u>OIL &amp; GAS OWNERSHIP</u></b>			
(1) Hurt McGuire Land Trust et al.	0.22 acres	0.2750%	
(2) Janice L. Patrick Rutherford  (a) Sylvester & Burnice Patrick  (b) Jerry and Sandra Patton, t/e <i>Jerry Patton DOD 9/24/2023</i>			<i>by deed dated September 20, 2007 Janice Layne Rutherford A/K/A Patrick conveyed to Jerry and Sandra Patton as Tenants by the Entirety, Instrument# 070003809 Life Estate reserved in 1977 - extinguished by death of both parties</i>
(b.1) Sandra Patton 7834 Brown Mountain Road Jewell Ridge, VA 24622	0.1100 acres 1/2 of 0.22 acres	0.1375%	<b>0.3887%</b> <b>HB2058</b>
<b>Total Tract Acres 0.1100</b>			
<b>Total Tract Percentage 0.1375%</b>			

**Tract #2G - 0.57 acres**

**COAL OWNERSHIP**

(1) McGuire-Hurt Heirs Trust c/o Charles Green 15519 Lookout Road Bristol, VA 24202 <i>(231.00 Acre Tract)</i>	0.57 acres	0.7125%	<b>0.5035%</b> Royalty Division Agreement
--	------------	---------	---

**OIL & GAS OWNERSHIP**

(1) Hurt McGuire Land Trust et al.	0.57 acres	0.7125%	
(2) Shelby Maxwell, et al  (a) Shelby Maxwell** 7919 Brown Mountain Road Jewell Ridge, VA 24622  (b) Joe D. & Sadie Brown			<i>by deed dated Mary 16, 2013, Shelby Maxwell conveyed all coalbed methane, coalseam gas, and gas associated with coal to Consolidation Coal Company (see c. below) **owner to receive one time payment for funds escrowed up to May 2013  Life Estate reserved in 1989 - extinguished by death of both parties</i>
(c) Pocahontas Gas LLC 1000 Consol Energy Drive Canonsburg, PA 15317	0.2850 acres 1/2 of 0.57 acres	0.3563%	<b>0.5035%</b> Royalty Division Agreement
<b>Total Tract Acres 0.2850</b>			
<b>Total Tract Percentage 0.3563%</b>			

**Tract #2H - 0.11 acres**

**COAL OWNERSHIP**

(1) McGuire-Hurt Heirs Trust c/o Charles Green 15519 Lookout Road Bristol, VA 24202 <i>(231.00 Acre Tract)</i>	0.11 acres	0.1375%	<i>n/a</i>
--	------------	---------	------------

**OIL & GAS OWNERSHIP**

(1) Hurt McGuire Land Trust et al.	0.11 acres	0.1375%	
(b) Commonwealth of Virginia Department of Transportation 2111 Bonham Road Bristol, VA 24201-2019	0.0550 acres 1/2 of 0.11 acres	0.0688%	<b>0.1943%</b> <b>HB2058</b>
<b>Total Tract Acres 0.0550</b>			
<b>Total Tract Percentage 0.0688%</b>			

Exhibit EE  
Unit R-49  
Docket #VGOB 09-0317-2487-03  
List of Owners/Claimants that require escrow

	Net Acres in Unit	Interest in Unit	Percent of Escrow
<b><u>Tract #21 - 8.78 acres</u></b>			
<b><u>COAL OWNERSHIP</u></b>			
(1) McGuire-Hurt Heirs Trust c/o Charles Green 15519 Lookout Road Bristol, VA 24202 <i>(231.00 Acre Tract)</i>	8.78 acres	10.9750%	<i>n/a</i>
<b><u>OIL &amp; GAS OWNERSHIP</u></b>			
(1) Hurt McGuire Land Trust et al.	8.78 acres	10.9750%	
(b) Janice L. Patrick Rutherford			<i>by deed dated September 20, 2007 Janice Layne Rutherford A/K/A Patrick conveyed to Jerry and Sandra Patton as Tenants by the Entirety, Instrument# 070003809</i>

Exhibit EE  
Unit R-49  
Docket #VGOB 09-0317-2487-03  
List of Owners/Claimants that require escrow

	Net Acres in Unit	Interest in Unit	Percent of Escrow
(c) Jerry & Sandra Patton, t/e <i>Jerry Patton DOD 9/24/2023</i>			
(c.1) Sandra Patton 7834 Brown Mountain Road Jewell Ridge, VA 24622	4.3900 acres 1/2 of 8.78 acres	5.4875%	15.5124% HB2058
<b>Total Tract Acres</b> 4.3900			
<b>Total Tract Percentage</b> 5.4875%			

**Tract #2J - 5.56 acres**

**COAL OWNERSHIP**

(1) McGuire-Hurt Heirs Trust c/o Charles Green 15519 Lookout Road Bristol, VA 24202 <i>(231.00 Acre Tract)</i>	5.56 acres	6.9500%	<i>n/a</i>
--	------------	---------	------------

**OIL & GAS OWNERSHIP**

(1) Hurt McGuire Land Trust et al.	5.56 acres	6.950%	
(b) Elmer L. & Helen Shannon, t/e <i>Elmer Shannon deceased April 5, 2014</i>			
(b.1) Helen Louise Shannon Heirs, Devisees, Successors, or Assigns <i>(DOD 12/3/2019)</i>			
(b.1.1) Michael Shannon 7928 Brown Mountain Road Jewell Ridge, VA 24622	2.7800 acres 1/2 of 5.56 acres	3.4750%	9.8233% HB2058

**Total Tract Acres** 2.7800  
**Total Tract Percentage** 3.4750%

**Tract #2K - 0.70 acres**

**COAL OWNERSHIP**

(1) McGuire-Hurt Heirs Trust c/o Charles Green 15519 Lookout Road Bristol, VA 24202 <i>(231.00 Acre Tract)</i>	0.70 acres	0.8750%	0.6184% Royalty Division Agreement
--	------------	---------	--

**OIL & GAS OWNERSHIP**

(1) Hurt McGuire Land Trust et al.	0.70 acres	0.8750%	
(b) Robert D. & Adrienne Maxwell, t/e** 7923 Brown Mountain Road Jewell Ridge, VA 24622			<i>by deed dated May 16, 2013, Robert &amp; Adrienne Maxwell conveyed all coalbed methane, coalseam gas, and gas associated with coal to Consolidation Coal Company (see c. below) **owners to receive one time payment for funds escrowed up to May 2013</i>
(c) Pocahontas Gas LLC 1000 Consol Energy Drive Canonsburg, PA 15317	0.3500 acres 1/2 of 0.70 acres	0.4375%	0.6184% Royalty Division Agreement

**Total Tract Acres** 0.3500  
**Total Tract Percentage** 0.4375%

**Tract #2L - 0.75 acres**

**COAL OWNERSHIP**

(1) McGuire-Hurt Heirs Trust c/o Charles Green 15519 Lookout Road Bristol, VA 24202 <i>(231.00 Acre Tract)</i>	0.75 acres	0.9375%	<i>n/a</i>
--	------------	---------	------------

Exhibit EE  
Unit R-49  
Docket #VGOB 09-0317-2487-03  
List of Owners/Claimants that require escrow

	Net Acres in Unit	Interest in Unit	Percent of Escrow
<b><u>OIL &amp; GAS OWNERSHIP</u></b>			
(1) Hurt McGuire Land Trust et al.	0.75 acres	0.9375%	
(b) Robert D. & Adrienne Maxwell, t/e 7923 Brown Mountain Road Jewell Ridge, VA 24622	0.3750 acres 1/2 of 0.75 acres	0.4688%	1.3251% HB2058
Total Tract Acres 0.3750 Total Tract Percentage 0.4688%			

**Tract #2M - 7.92 acres**

**COAL OWNERSHIP**

(1) McGuire-Hurt Heirs Trust c/o Charles Green 15519 Lookout Road Bristol, VA 24202 <i>(231.00 Acre Tract)</i>	7.92 acres	9.9000%	n/a
--	------------	---------	-----

**OIL & GAS OWNERSHIP**

(1) Hurt McGuire Land Trust et al.	7.92 acres	9.9000%	
(b) Freda Ann Snider, et al			
(b.2) Patricia Lynn Campbell 1405 Stewart Mill Road McLeansville, NC 27301	1.9800 acres 1/4 of 7.92 acres	2.4750%	6.9965% HB2058
Total Tract Acres 1.9800 Total Tract Percentage 2.4750%			

**Tract #2T - 0.57 acres**

**COAL OWNERSHIP**

(1) McGuire-Hurt Heirs Trust c/o Charles Green 15519 Lookout Road Bristol, VA 24202 <i>(231.00 Acre Tract)</i>	0.57 acres	0.7125%	n/a
--	------------	---------	-----

**OIL & GAS OWNERSHIP**

(1) Hurt McGuire Land Trust et al.	0.57 acres	0.7125%	
(b) Commonwealth of Virginia Department of Transportation 2111 Bonham Road Bristol, VA 24201-2019	0.2850 acres 1/2 of 0.57 acres	0.3563%	1.0071% HB2058
Total Tract Acres 0.2850 Total Tract Percentage 0.3563%			

Total Acres Resolved 18.5522  
Total Percentage Resolved 23.1902%







**SUPPLEMENTAL AFFIDAVIT OF MAILING—COAL OWNER**

COMMONWEALTH OF VIRGINIA  
COUNTY OF **BUCHANAN**

**Applicant: Pocahontas Gas LLC**  
**Relief Sought: Disbursement/Dismissal for Unit R49**  
**VGOB: 09-0317-2487-03**

I, Sherri R. Scott, being first duly sworn on oath, depose and say:

1. I am the Manager – Land Records, Division Orders, and Pooling for CNX Land LLC, and I am authorized to submit this Affidavit on behalf of the Applicant Pocahontas Gas LLC.

2. I affirm that the coal owner(s) in this Unit was properly noticed under Va. Code Ann. 45.2-1624.A. See annexed letter(s) dated **September 21, 2015**. See annexed Certificate of Notice and coal owner notice form letter example.

3. The coal owner(s) **McGuire-Hurt Heirs Trust (FKA Hurt-McGuire Land Trust)** provided evidence of a split agreement pertaining to a portion of this Unit, and consequently, to the extent the split agreement applies, said owner(s) is not dismissed as a Respondent by reason of being a gas claimant under the split agreement.

4. **McGuire-Hurt Heirs Trust (FKA Hurt-McGuire Land Trust)** should be dismissed as Respondent/coal claimant for failure to timely provide evidence of a relevant proceeding or agreement with regard to its other coal owner claims.

*Sherri R. Scott*


**Sherri R. Scott**  
Manager – Land Records, Division Orders, &  
Pooling for CNX Land LLC

STATE OF VIRGINIA  
COUNTY OF TAZEWELL, TO-WIT:

TAKEN, SUBSCRIBED AND SWORN to before me this 13th day of December, 2023.

*Kelli Berry*  
Notary Public

My commission expires: 8/31/2025



CERTIFICATION OF NOTICE  
CNX Gas Company LLC

Unit Q48, Q49, Q50, R49, R50

VGOB 00-0418-0790, 00-0418-0791, 99-1019-0760, 09-0317-2487, 99-1019-0755

Coal owner dismissal

Last Name	First Name	Q48	Q49	Q50	R49	R50	MAILED	RECEIPT #	RECEIVED
Hurt-McGuire Land Trust (coal owner)			x	x	x	x	9/21/2015	7015152000035333 6174	9/30/2015

Q48 coal owner was dismissed at hearing 2015

SENDER: COMPLETE THIS SECTION	COMPLETE THIS SECTION ON DELIVERY	
<ul style="list-style-type: none"> <li>■ Complete items 1, 2, and 3.</li> <li>■ Print your name and address on the reverse so that we can return the card to you.</li> <li>■ Attach this card to the back of the mailpiece, or on the front if space permits.</li> </ul>	<p>A. Signature <span style="float: right;"><input type="checkbox"/> Agent <input type="checkbox"/> Address</span></p> <p><i>x Diana Green</i></p>	
<p>1. Article Addressed to:</p> <p>Hurt McGuire Land Trust c/o Charles Green PO Box 1067 Bluchfield, VA 24605</p>	<p>B. Received by (Printed Name)</p> <p><i>Diana Green</i></p>	<p>C. Date of Delivery</p> <p><i>9-30-15</i></p>
 <p>9590 9403 0698 5196 3258 41</p>	<p>D. Is delivery address different from item 1? <input type="checkbox"/> Yes If YES, enter delivery address below: <input type="checkbox"/> No</p>	
<p>7015 1520 0003 5333 6174</p>	<p>3. Service Type <span style="float: right;"><input type="checkbox"/> Priority Mail Express® <input type="checkbox"/> Registered Mail™</span></p> <p><input type="checkbox"/> Adult Signature <span style="float: right;"><input type="checkbox"/> Registered Mail Restrict Delivery</span></p> <p><input checked="" type="checkbox"/> Certified Mail® <span style="float: right;"><input checked="" type="checkbox"/> Return Receipt for Merchandise</span></p> <p><input type="checkbox"/> Certified Mail Restricted Delivery <span style="float: right;"><input type="checkbox"/> Signature Confirmation</span></p> <p><input type="checkbox"/> Collect on Delivery <span style="float: right;"><input type="checkbox"/> Signature Confirmation Restricted Delivery</span></p> <p><input type="checkbox"/> Collect on Delivery Restricted Delivery <span style="float: right;"><input type="checkbox"/> Signature Confirmation Restricted Delivery</span></p> <p>Mail <span style="float: right;"><input type="checkbox"/></span></p> <p>Mail Restricted Delivery <span style="float: right;"><input type="checkbox"/></span></p> <p>(over \$500)</p>	
<p>PS Form 3811, April 2015 PSN 7530-02-000-9053 <span style="float: right;"><i>049/50, 249/50 HD</i> Domestic Return Receipt</span></p>		



**Pocahontas Gas LLC**

PO Box 570  
Pounding Mill, VA 24637  
Phone: (866) 829-0103

Date

«FNAME» «LNAME»  
«Attention\_Line»  
«Street\_Address»  
«City»«State»«Zip»  
**COAL OWNERS**

**RE:** Unit \_\_\_\_\_  
Miscellaneous Petition for Disbursement from Escrow

Dear Property Owner,

House Bill 2058 was signed by the Governor and became law effective July 1, 2015. This new law requires the Virginia Gas and Oil Board to disburse monies placed in escrow because of conflicting claims (between coal owners and oil and gas owners) to coalbed methane gas royalties to the oil and gas owners of the tracts in this Unit.

In general, under this new law escrowed funds are to be paid to oil and gas owners unless the coal owner(s) provides the operator Pocahontas Gas and the Division of Gas and Oil "with evidence of a proceeding" [as in a court case] "or an agreement." The new law gives coal owners/coal claimants 45 days from the date you get this letter to provide that evidence.

Enclosed herewith please find a copy of the 45 day Notice of Filing. Please read the Notice carefully to be sure you understand that you have 45 days to provide evidence to the operator Pocahontas Gas LLC at the address above **and** the Division of Gas and Oil at 3405 Mountain Empire Road, Big Stone Gap, VA 24219

In order to help us keep our records current and to make sure you receive all correspondence and notices promptly, please notify us of any address change at the address above.

Sincerely,

Sherri Scott

Manager-Land Records/DOI/Pooling

Enclosure(s)