

BEFORE THE VIRGINIA GAS AND OIL BOARD

APPLICANT: Pocahontas Gas LLC

**DIVISION OF GAS AND OIL
DOCKET NO: **VGOB 23-0516-4263****

RELIEF SOUGHT: Creation of sealed gob drilling unit and Pooling

LOCATION: See Exhibits "A" and "A1"

HEARING DATE: June 20, 2023

UNIT NUMBER: Buchanan No1 SGU6

IN **BUCHANAN COUNTY, VIRGINIA**

APPLICATION

1. **Parties:** Applicant is **Pocahontas Gas LLC**, 128 Glenwood St., Cedar Bluff, Virginia 24609. Respondents are listed on Exhibit "B", attached hereto and made a part hereof. Set forth in Exhibit "B" are the names and last-known addresses of each owner of record identified by the Applicant as having or claiming an interest in the coalbed methane gas underlying the drilling unit sought to be created and pooled herein. Each of the individuals named in Exhibit "B" if living, is made a party hereto. If any such individual is deceased, then the known and unknown heirs, executors, administrators, devisees, trustees and assigns, both immediate and remote, of any such deceased individual are made parties hereto. Each of the legal entities named in Exhibit "B", if such entity continues to have legal existence, is made a party hereto. If any such legal entity is dissolved, then the known and unknown successors, trustees, and assigns, both immediate and remote, of such entity are made parties hereto.

2. **Facts:**

- a. Applicant owns or claims to own oil and gas leases, coalbed methane gas leases, and/or coal leases and claims the right thereunder to explore for, develop and produce coalbed methane gas from all coal seams below the Tiller seam, including but not limited to the Upper Seaboard, Greasy Creek, Middle Seaboard, Lower Seaboard, Upper Horsepen, Middle Horsepen, War Creek, Lower Horsepen, Pocahontas No.9, Pocahontas No. 8, Pocahontas No.7, Pocahontas No. 6, Pocahontas No.5, Pocahontas No.4, Pocahontas No.3, Pocahontas No.2, and various unnamed seams and associated strata (hereinafter "Subject Formation") in the Buchanan No. 1 Mine in Buchanan County, Virginia (hereinafter "Subject Lands"), which Subject Lands are more particularly described in Exhibit "A" attached hereto and made a part hereof. Said Exhibit "A" is a map certified by licensed professional engineer showing the size and shape of the drilling unit to be created and pooled, as well as Applicant's interest in the subject drilling unit. Applicant attests to the fact that it believes said map conforms to existing orders issued by the Board. The undersigned certifies that the matters set forth in this application, to the best of his knowledge, information and belief, are true and correct.
- b. On Exhibits "A", "B", the Tract Identification Page, "B-3" and "E" Applicant has shown 1) the percentage of ownership in the drilling unit of each acreage (tract) being pooled, 2) the status of ownership of each acreage (tract) being pooled (including a description of the interest of each owner or claimant as disclosed by the examination of record title), i.e. whether leased to Applicant, leased to another person or unleased, and 3) the approximate percentage of interest in the drilling unit to be escrowed, if any, under Va. Code Ann. § 45.2-1620.D. for each unidentifiable owner or claimant of a conflicting interest, if any.
- c. The Virginia Gas and Oil Board (hereinafter "Board") heretofore has established 80 acre drilling units in the Oakwood Coalbed Gas Field I and Oakwood Coalbed Methane Gas Field II underlying and comprised of the Subject Lands pursuant to its Orders and those of the Virginia Oil and Gas Conservation Board, to-wit: OCGB 3-90; VGOB 91-1119-162; VGOB 92/02/16-0336; and VGOB 93/03/16-349. However, said Field Rules and Orders specifically provide that they do not apply to production of coalbed methane gas from sealed gob areas which production is contemplated by this application. Annexed hereto as Exhibit "L" is a schedule of the Board's prior Orders affecting the Subject Lands, or portions thereof.

- d. Applicant has permitted 314 well bores as shown on Exhibit "AA" for production of coalbed methane from the sealed gob and "Subject Formation." The estimated costs for development contemplated by this Application are as set forth in Exhibit "M" attached hereto and made part hereof which are Applicant's Estimate of Allowable Costs.
 - e. The estimated total production from subject unit is 2.5-12 BCF. The estimated amount of reserves from the subject drilling unit is 2.5-12 BCF. These figures concerning estimated production and the amount of reserves are, however, estimates only that are not based upon actual production from this Unit and should not be relied upon for any purpose. It should not be assumed that final production before plugging and abandonment will equal estimated reserves.
 - f. Applicant has exercised diligence to locate each person owning or claiming an interest in coalbed methane gas in the subject drilling unit underlying the Subject Lands. It is necessary to prevent waste, to protect correlative rights and to ensure the safe and efficient development and production of gas and oil resources in the Commonwealth that the Board hear this matter and adjudicate the rights and equities as between Applicant and the herein named persons.
 - g. Simultaneously with filing of this application pursuant to Va. Code Ann. § 45.2-1622.A. Applicant is providing notice by certified mail, return receipt requested to each person named as a Respondent in the Notice of Hearing having or claiming an interest in the coalbed methane gas, underlying the Subject Lands pooled herein. Applicant hereby notifies Board that where the identity or location of any person is shown as "unknown" on Exhibit "B", then Applicant is unable to provide said person with written notice of the application herein by mail.
 - h. Applicant requests the Board establish an escrow account pursuant to Va. Code Ann. § 45.2-1622.A., Board Rules, and prior Orders of the Board, into which the payment of costs or proceeds attributable to conflicting interests (to the extent they are subject to escrow) shall be deposited and held for the interests of the claimants. Applicant will submit further information regarding the escrow of such funds attributable to the conflicting interests identified in Exhibit E hereto as required by Board Order(s) after the election period has expired.
3. **Legal Authority:** Va. Code Ann. § 45.2-1600, *et seq.* 4 VAC 25-160-10, *et seq.* and such other regulations promulgated pursuant to law.
 4. **Relief Sought:** Applicant requests the Board issue an order providing as follows:
 - a. Creating a sealed gob drilling unit consisting of 3017.94 +/- acres for the drilling, development and production of coalbed methane gas from the sealed gob sometimes referred to herein as the "Subject Formation", which drilling unit is further described and depicted in Exhibit "A" annexed hereto and which drilling unit is described as follows: Beginning at a point, Virginia State Plane NAD 27 coordinate of N: 323788.78 E: 1016154.77 (southwest corner of Buchanan Mine #1 Sealed Gob Unit 6); thence S 88°20'01" E 19303.92 feet to a point, Virginia State Plane NAD 27 coordinate of N: 323227.42 E: 1035450.53 (southeast corner of Buchanan Mine #1 Sealed Gob Unit 6); thence N 39°04'45" E 830.47 feet to a point, Virginia State Plane NAD 27 coordinate of N: 323872.10 E: 1035974.05; thence N: 01°44'48" E 6742.45 feet to a point, Virginia State Plane NAD 27 coordinate of N: 330611.41 E: 1036179.55; thence N 42°48'39" W 7529.01 feet to a point, Virginia State Plane NAD 27 coordinate of N: 336134.69 E: 1031062.98 (northeast corner of Buchanan Mine #1 Sealed Gob Unit 6); thence in a westerly direction following the Buchanan Mine #1 mine workings approximately 5900.00 feet to a point, Virginia State Plane NAD 27 coordinate of N: 336054.67: 1025175.05 (northwest corner of Buchanan Mine #1 Sealed Gob Unit 6); thence S 15°46'26" W 200.36 feet to a point, Virginia State Plane NAD 27 coordinate of N: 335861.85 E: 1025120.58; thence S 01°37'27" W 11940.28 feet to a point, Virginia State Plane NAD 27 coordinate of N: 323926.37 E: 1024782.15; thence in a westerly direction following the Buchanan Mine #1 mine workings approximately 8600.00 feet to a point of beginning, containing +/- 3017.94 acres.
 - b. Pooling all the interests of the Respondents named in Exhibit B-3 herein, and their known and unknown heirs, executors, administrators, devisees, trustees, assigns and successors, both immediate and remote, for the drilling, development and production of coalbed methane gas

from the subject drilling unit for the Subject Formation underlying and comprised of the Subject Lands;

- c. Establishing the percentages for division of interest for production, revenue and costs for all Respondents in accordance with those percentages as are set forth at Exhibit "B".
- d. With respect to coalbed methane gas in subject drilling unit, applicant requests that the Board establish a procedure whereby each person named in Exhibit B-3 hereto, shall have the right to elect 1) to assign or lease his interest in the subject drilling unit to the designated operator, 2) to enter into a voluntary agreement with the designated operator to share in the operation (including the sharing in all reasonable costs of development of the unit) at a rate of payment mutually agreed to by the person making the election hereunder and the designated operator herein or 3) to share in the operation of the well(s) and costs of production as a nonparticipating operator on a carried basis after the proceeds allocable to such person's share equal the following:

In case of a leased tract, 300 percent of the share of such costs allocable to such person's interest; or

In the case of an unleased tract, 200 percent, of the share of such costs allocable to such person's interest, all as determined by the Board.

- e. Providing that any Respondent herein who does not make a timely written election under the terms of the Order to be entered herein shall be deemed to have leased or assigned his coalbed methane gas interests in the subject drilling unit to the Applicant herein at a rate to be established by the Board.
- f. Designating Pocahontas Gas LLC, as Unit Operator; providing that the operator shall have the right to drill, develop, produce, market and sell coalbed methane gas from the subject drilling unit; granting the operator the right to market and sell the coalbed methane gas from the subject drilling unit which is attributable to the conflicting claims and interests pooled herein; providing that the operator shall have an operator's lien on the coalbed methane gas estate and rights owned or claimed by the persons named herein in the subject drilling unit; and granting the operator the right to drill at any legal or specially permitted location on subject drilling unit; and granting the operator the right to drill wells at any legal or specially permitted location on the subject drilling unit.
- g. Making any necessary provisions for the escrow of funds pursuant to Va. Code Ann. §§ 45.2-1620.D and 45.2-1622.
- h. Providing that the order to be entered herein shall expire two (2) years from the date of its issuance if operations have not commenced by said date; but further providing that if operations have commenced during said two year period, then said order shall remain in effect for so long as operations continue on the subject drilling unit. However, in the event an appeal is taken from the order issued, the time between the mailing of the notice of appeal and the final order of the Circuit Court shall be excluded in calculating the two year period referred to herein.
- i. With respect to separately owned tracts and separately owned interests in the drilling unit, joining all the interests within the drilling unit for the production of coalbed methane gas so that each owner in the drilling unit will share in all production and costs regarding the drilling unit in the proportion that the acreage owned by each owner bears to the entire acreage in the unit.
- j. Providing that operations under and in accordance with this order shall be regarded and considered as development, operation and production upon all lands included within the subject drilling unit. Production from any well(s) drilled on, operated, or produced from any part of the drilling unit, no matter where located, shall for all purposes be regarded as production from each separately-owned tract within the subject drilling unit. The portion of production produced from and attributed to the drilling unit and any separately owned tract therein, shall be deemed for all

purposes to have been actually produced from such drilling unit and tract, and development, exploration or production operations with respect to any portion of the drilling unit shall be deemed for all purposes to be the conduct of such operations for the production of gas from each separately owned tract in said unit.

- k. The Respondents listed at Exhibit "D" are lessors of Applicant. They are joined as Respondents hereto only with regard to the creation of the sealed gob drilling unit described in Exhibit "A". Their joinder as Respondents is necessary because the leases in question do not contemplate a drilling unit of the size requested herein. This Application does not seek to pool leased interests in the unit on a compulsory basis, said interests are to be voluntarily pooled in the unit to be created herein. Therefore, any order entered herein need not afford leased parties, the Respondents identified at Exhibit "D", election options.
- l. Amending all prior Board Pooling Orders entered with regard to Long Wall Production Units and 80 acre Oakwood Units located within the subject drilling unit to provide that the terms of the Order to be entered herein shall govern and control the allocation of production, revenue and costs for all purposes on and after midnight of the day on which the construction of the seals to isolate the mine works shown on Exhibit AA and within the Subject Drilling Unit is completed.
- m. Granting such other relief as is merited by the evidence and is just and equitable, whether or not such relief has been specifically requested herein.

DATED: May 4, 2023

Pocahontas Gas LLC

Applicant

By:  _____

Sherri R. Scott

Manager – Land Records, Pooling, Division Orders

Pocahontas Gas LLC

128 Glenwood St.

Cedar Bluff, Virginia 24609

BEFORE THE VIRGINIA GAS AND OIL BOARD

APPLICANT: Pocahontas Gas LLC

DIVISION OF GAS AND OIL
DOCKET NO: VGOB 23-0516-4263

RELIEF SOUGHT:

1. Creation of sealed gob drilling unit
2. Pooling

LOCATION: See exhibits "A" and "A1"

UNIT NUMBER: Buchanan No. 1 SGU6

IN BUCHANAN COUNTY, VIRGINIA

HEARING DATE: June 20, 2023
PLACE: Virginia Dept of Energy
3405 Mountain Empire Road, Room 219
Big Stone Gap, VA 24219
and via Teleconference
TIME: 10:00 AM

NOTICE OF HEARING

COMMONWEALTH OF VIRGINIA: To all persons owning or claiming an interest in oil and gas, coalbed methane gas, coal or other minerals and to all other persons who have or claim to have an interest in the coalbed methane underlying and within the **Buchanan No.1 SGU6** and the lands described on Exhibit "A" to the Application, which is attached to this Notice, in the **Garden** District of **Buchanan** County, Virginia (hereinafter "Subject Lands") and adjacent lands, and in particular to the following persons, their known and unknown heirs, executors, administrators, devisees, assigns and successors, both immediate and remote:

Coal Mountain Mining Company, LLP; Southern Region Industrial Realty Corp; Pardee Royalty LLC; White Wolfe Energy LLC; Buchanan Mining Co LLC; Pocahontas Resources LLC; James McGuire Land Trust; Hurt McGuire Land Trust; G.W. St. Clair II, etal including: Craig L. Scott, Diana M. Haas SCH LLC, Turner C. Moore SCH LLC, George W. St. Clair Moore, Jr., Margaret St. Clair Moore, Robert Barnes Moore, George W. Moore Trust FBO Lan Courtney, Richard St. Clair Ripley, Timothy R. Ripley, Huston Ripley, Tony A. Hawkinson, Gregory W. Hawkinson, Trust for George W. St. Clair, II, all in c/o of St. Clair Ripley as agent, and Janet T. Young, Margaret Dustin, and Deborah Evans, individually; CL Ritter Lands LLC; Betty Jean Bishop, etal, including: Betty Jean Bishop, Daris M. Clifton Whitewood, LLC, Mary C. Mumpower, Judy Taylor, Kyle Clifton, Jenny Lee Salyers, Don R. Salyers, James E. Salyers, and Wanda Lawson; Clyborne Capital, L.L.C.; Pocahontas Gas LLC; Frank Smith Heirs including: Lloyd A. Smith Trust, Robert J. Cline, Barbara Cline, Rosemary Cline Bowman, Heirs of Diana Cline Burchett, James L. Smith, Jr., Sandra Shope, Heirs of Patricia Orton, Heirs of Rosalee Pruitt, Claude Raymond Smith, Jr., Carrie Zeigfield, Cory Schmitt, Johnna Irvin, Heather Tobin, Theodore T. Smith, Jr., Evelyn Louise Greer, Shelia Cochran Fields, Cathy Cochran Jones, Reece Curtis Cochran, Janet Daniel, Thelma Gertrude Cawley, Virginia Juanita Jones, Patricia Taylor, Loyd Grant Taylor, Nancy Taylor, Heirs of Stanley Ralph Dye, Sr., Dorothy M. Dye, Kermit Allen Dye, Ronald D. Dye, Anita L. Johnson, Heirs of Virginia M. Smith, Susan Marie Skalniak, George Walker Selix, Diense Baniak, Ricky D. McFarland, Heirs of Duane Alan McFarland, Betty Smith, Petty Viola Cornwell, James Alvin Smith, Heirs of Roy Roger Smith, Joanna Louise Smith, Heirs of Norma Jean Akers, Doris Sue Smith, Sylvia Ann Smith, Heirs of Thelma Faye Perdue, Esta Sue Neff, Linda Wetzel, David Ray Smith, Heirs of Homer Carlos Smith, Heirs of Dorothy May Desalvo, Doris Marie Todd, Cecil Dale Smith, Charlie Dale Smith, Roy Lee Smith, Heirs of Clayton Carroll Smith, Troy Dale Smith, Taren Dean Neville, Geneva Tarbet, Charles Akers, Margaret Snell, Deborah M. Cole, Ethel Ward, Gary Hunter Smith, Harlan William Smith, Marion Arrington, Elizabeth Scott Barker, Nell Porter Cook Laslo, Douglas Ray Keele, Kenneth Keele, William Keele, Norma Jean Godsey, Ralph Elswick, Jr., Thelma Kinder, Mary Johnson, Joann Hobbs, Dorothy Keen, Nancy Keen, Geneva Lucille McGlothlin, Ruby Cantrell, Gillis Christian, James Christian, Jr., Roy Christian, Heirs of Gilford Christian, Heirs of Dorothy Helen Christian,

David Lester Whitt, Lloyd Dean Whitt, Sharon Marie Manley, Christopher Dozer, Regina Christian Hubl, Dorothy Satterfield, Deborah Guthrie, Michael Willard Kinder, Timothy Allen Kinder, Ivory Juanita Sims, Heirs of Emily Brown, Roger Thomas Shortt, Connie Stiltner, Marcus Allen Ward, Valerie Roberts, Rodney D. Ward, Melissa C. Keen, Amos Dwayne Keene, Anthony Keene, Thomas Gregory Ball, Susan Ann Cordle, Geneva Melvin, Paul Anthony Dyer, Ginger K. Bush, Mark Stephen Boyd, Roberta Allison Boyd, Sue Boyd, Linda Collins, Barbara Jeanette Johnson, Pauline Taylor, Alice Faye Kinder, Paul R. Kinder, Carl Douglas Kinder, Ethel Whitt, Heirs of Harold Clayton Kinder, Roger Kinder, Linda Sanders, Alma Smith, Wilma Smith, Raymond Kinder, Aaron G. Brewster, Heirs of Inez Wallace, Larry Davidson, Kortnee Byrd, Justin Byrd, Della Ann Hoops, Heirs of Edward A. Asbury, Heirs of Delma Phyllis Kidd, Betty Augustin, Millie Riefler, Joe Ward, Everett Leo Ward, Anita Waddell, Heirs, of Cecil Vencill, Anna Jane Vencill, Jeanette Wakefield, Lisa Craig, Michael Taylor, Patricia S. Bowyer, Stella Louise Luck, Betty Sue Stanley, Shirley Ann Harris, Marie Dye, Heirs of John L. Coleman, Larry Coleman, Heirs of James R. Coleman, Joseph Reece Brown, Heirs of Jack Thomas Brown, Heirs of Ivory Lulabelle Brown, Donald Lee Wells, Edward Allen Wells, Judy G. Senter, Peggy Cornett, Anita S. Boland, Roy Stanley Sluder, David W. Sluder, Melinda S. Hailey, Otis F. Doughten, Roy Mitchell Hicks, III, Teresa L. Coleman, Tammy Rhoton, Janet Lynn Hicks, Angela M. Hicks, Raymond A. Hicks, JoAnn Michell Authier, Robert E. Shrader, Daniel E. Shrader, Raymond B. Shrader, Wilbert W. Tomlin, Thelma Anne Hicks Powers, Darlene V. Buono, Aileen Mahoney, Vivian Beach, William David Vencill, Frieda Mae Tench, Jeffrey Scott Long, Michael Kemp, Christine Summers, Rhonda Porter, Melanie Ledbetter, Wanda Faye Cameron, Shelby Harris, Robert Millard Vencill, Cara Vencill Melton, Patsy Deloris Vencill, Guy Thomas Vencill, Karen Bowman, Allen Vencill, Gary Vencill, Jessie Vencill, Randall Vencill, Timothy Vencill, Kevin Vencill, Heirs of James Albert Vencill, Gloria Kay Vencill, Janice Lorene Arms, Trula Diane Kinder, Henrietta Irene Duvall, Teresa Newberry, Roger Helton, Heirs of Dennis Helton, Thurman Samuel Helton, James Harold Arnold, Connie J. Asbury, Sherry Chambers, David Scott Arnold, Norma Jacqueline Smith, Edward G. Smith, Barbara Sue Baxter, Billie Anne Trent, Helen Delores Altizer, Evette M. White, Kevin C. Fletcher, Steve L. Fletcher, Claude Ronald Smith, Sandra Verbridge, Heirs of Hazel Smith, Jackie Smith, Mack W. Smith, Mary Jeanette Keen, Wilma Cupp, Russell Dale Webb, Larry David Webb, and Nell F. Lyons; Shannon Dean Joyce; Thelma Pauline Cobb, etal, AND Perry Whitt, etal, both including: Thelma Pauline Cobb, Rhonda McGlothlin, Mike Whitt, David Whitt, Billy Whitt, Claude Washington Whitt, Jr., Maudie Whitt Gibson, John Whitt, Debra Young, Greer Garson Whitt, James Samuel Gibson, Patricia Faye Sparks, Peggy Newberry, Crystal Clifton, Timothy Gibson, Sandra Darlene Stanley, and Geneva Joanne Wilcher; James E. Stevenson & Freda C. Stevenson Trust, etal, including: James E. and Freda C. Stevenson Trust, Donna C. Cottle, Michael A. Stevenson, Danny H. Stevenson, Victoria L. Elkin, Charles P. Stevenson, and Tommy L. Stevenson; Commonwealth of VA Dept of Transportation; Unknown Heirs of S.D. Sayers; Yvonne Cash; Roger & Phyllis Brown; Monica Asbury; Freda Ann Snider; Patricia Lynn Campbell; Jerry & Sandra Patton; James O. & Margaret McNeil Heirs, including: Shirley Lee Pennington, Janice Sue Wingate, Richard W. McNeil, James Garland McNeil, Jr., Bertha Reanette Fuller, Clair Terry, Brenda Hamilton, Paula Nickles, Terry Guiler, David Bruce, Leashia Bruce, Cindy Bruce, Raymond Bruce, Thomas Bruce, Jaqueline Notgrass, James Day McNeil, Larry David McNeil, Frederick McNeil, Paula Adkins, Susan E. Holland, Linda Anderson, Rebecca Toole, Marianne Davenport, Robert V. Davenport, Charlotte Ann James, Heirs of George Trossbach, Heirs of Norma Jean McNeil, Ronald Eugene Fuller, Gary Fuller, Vernona Wheeler, Patricia Fuller, Janice Fuller, Charles E. Ditty, Sr., James Randall Hammonds, Jackson L. Matney, Jerry Matney, Freda June Jones, Geraldine Ingle, Elizabeth Callahan, Josephine Lantz, Tracy D. Green, Ciara E. McNeil, David S. McNeil, Emily A. McNeil, Linda McNeil, Heirs of Joseph Cory McNeil, Jonna McNeil, Leah McNeil Karuri, Richard W. McNeil, II, Justin McNeil, Arthur Compton, Helen Hart, Marie McCright, Heirs of James Allen Compton, Randy Compton, Lucinda Leighton, Lawrence Cecil Compton, Mark Compton, Wanda Sue Farmer, Sue Farmer Ward, Gregory Wheatley, Sandra Smith, Susan Sherman, Richard Norman Wheatley, William L. Wheatley, Jr., Carolyn Swiney, Sheila Lewis, Allene Hazlet, Bertha Faye Reed, Anna L. Ellenburg, George Andrew Qualls, James Moses Qualls, Gregory Miles, David Miles, Phillip Miles, Patricia Kinkead, Joyce Sizemore, Debra Bryan, Alice Jean Hammonds, Heirs of Francine Edmunds, Sandra Kay Hutchinson, Sharon Hutchinson, Debra Gates, Kim Roesemann, Jennifer McSorly, Nancy Prince, Anita Poe, Brooks Collins, Gloria J. Kersey, Ina R. Scott, Connie Jenkins Collins, Angela Grose, Tina Collins, Brenda Collins, Heirs of George R. Nolen, Linda Triplett, Michael D. Miles, Mark Miles, Martin B. Miles, Robert Craig McNeil, Andy Paul McNeil, Rebecca Lynn Adkins, Robin Michelle Knipp, Randall E. McNeil, Kimberly McNeil Kish,

Cheryle Jean Harmon, John Nelson Williams, Sharon Miller, James David Williams, George E. Miller, Heirs of Leonard Thomas McNeil, Heirs of Goldie Trippet McNeil, Heirs of Maxine Pauley Bailey, Heirs of Tammy Pauley, Heirs of Donna Holbrook, Linda Hall, Rhonda Duchesne, Charles Wellman, Michael Wellman, Belma Kelly, Mary Staten, William J. Williams, Heirs of Edna Paulette Rose, Clarence Patrick McNeil and Heirs of Millard Rock McNeil; James H. Cantrell Heirs, including: Heirs of John Ralph Boyd, Alonzo Boyd, Veola Bentley, Jessie Lee Boyd, Dollie Ruth Horn, Noah Boyd, Jr., Donald Gene Boyd, Richard Whitt, Heirs of Bernard Alfred Boyd, Billie Boyd, Tammy Lynn Simmons, John Melvin Boyd, Barbara Boyd McCartney, Freddy Boyd, Teddy Boyd, Sarah G. Johnson, Garrett Cantrell, Judy K. Springer, Connie Harris, Nancy Cunningham, Heirs of Randall Cantrell, Calvin Darrell Cantrell, Larry Michael Cantrell, Heirs of Harold Frank Kite, Dinah Sue Summie, Jane Shelton, John David Kite, Heirs of Vernie Cantrell, Christopher Frederick Keen, Jimmy Kermit Keen, Jerry Ronald Plaster, II, Tammy L. Plaster, Heirs of Charlotte Ann Cantrell Mason, Tonya Cantrell Robinette, Robert Marion Tatum, Heirs of Michael Whitt, Daniel Harvey Paine, Joseph Christopher Paine, Timothy Andrew Paine, Cathy Anthony Robinson, Tasha Montero Yamashita, Gale V. Groff, Heirs of Dennis L. Cantrell, Janice Baum Cantrell, Violet Horst, Graling Cantrell, Heirs of Hershel Cantrell, Heirs of Malvina Cantrell, Mary Sue Tossone, Linda Roberts, Heirs of James Edward Cantrell, Heirs of Royce Ann McCrabb, Heirs of Ralph Kenneth Mowdy, Timothy Cantrell, Cynthia Cantrell, Melissa Byrd, Heirs of Ernest Cantrell, Richard Cantrell, Heirs of Glen R. Cantrell, Heirs of Rodney Cantrell, Helen Lambert, Heirs of Doris Mathis, Robert Bradley, Roger Bradley, Sandra L. Blackmon, Scott K. Bradley, Heirs of Patsy Gerfin, Donna Schoenberger, Heirs of Jackie Ray Cantrell, Donna Bennett, Darlene A. Jones, Kenneth Stamper, Marquita Ann Walker, Heirs of David H. Walker, Patty Cantrell Gillespie, Faye Cantrell Broyles, Billy Joe Cantrell, Dennis G. Cantrell, Terri Cantrell Lambert, Paula Gaye Harvey, Philip Ranny Cantrell, Jean Ann Evans, Pamela Cantrell Young, Michael E. Cantrell, Sue Sparkman, Mechele Holdaway, Terry Don Cantrell, II, Heirs of Tamu Rayette Shanahan, Heirs of Randy Cantrell, David W. Cantrell, Heirs of Frederick Cantrell, Bernice Cantrell, Thomas E. Cantrell, John Anthony Cantrell, Roger Michael Cantrell, Heirs of Marvin James Cantrell, Daniel Randolph, Heirs of Linda Cantrell Vail, Kathy Cantrell, Ashley Wood, Shirley Justice Collins, Frances Altizer, Kathy Cottell, Donna Jean Blizzard, Heirs of Patricia Boarman, Van Justus, Linda Malich, Richard Dixon, Jewell Shortt, Teddy Stephen Morefield, Cathy Morefield-Powell, Shannon Morefield, Dennis Morefield, Murilla Fuqua, Jessie Musick, Nellie Ruth Hale, Jerry Dean Hale, Aletha Ann Hale, Kaitlyn Rose Settle, Heirs of Roy Harlen Corns, Ellen Carello, Diana G. Corns, Martha Womack, Estra Boyd, Jerry Dean Boyd, Lee Ann Harp Long, John R. Boyd, Thomas Richard Boyd, Andy Mitchell, Otto Mitchell, Heirs of Frances Mitchell Adams, Flora Mabel Brown, Shirley Frances White, Goldie Faye Blanton, Jerry Lee Horn, Frankie Dean Horn, Helen Irene Compton, Jessie Geneva Matney, Jimmy Lee Horn, Hester Keen Horn, Wayne Allen Horn, Peggy Ann Justice, Philip Dale Horn, Shane Ryan Viars, Geneva Lorene Boyd Sanders, Betty Josephine Altizer, Shirley Toutaint, Ruby Bragunier, Cecil Frank Boyd, Willard Roger Boyd, Heirs of Bessie Sparks, Heirs of Ruby Sparks, Heirs of James Rufus Sparks, Carol Robinson, Frank Blankenship, Phyllis M. Keen, David Blankenship, Anita Baldwin, Jimmy Blankenship, Virgil Blankenship, Paul F. Blankenship, Homer C. Blankenship, Wanda Rose, Vivian Marrs, Darline Justice, Heirs of James Roger Blankenship, Charles Andrew Blankenship, Brenda Kay Blankenship, Christopher J. Blankenship, Russell B. Blankenship, Jason L. Blankenship, Travis F. Blankenship, Britney Kay Lowe, Ollie Mae Lester, Trula Kiser, Mary Jane Osborne, Ezra Jackie Blankenship, Myrtle Sisk, Alice Keen, Carl Robert Blankenship, Grady McGlothlin, Charlotte McGlothlin Matney, Bradley Arnold McGlothlin, Cynthia McGlothlin Mounts, Clint McGlothlin, Lois Geneva Mollahan, Michael Wayne McGlothlin, Rhonda McGlothlin Short, Jerry McGlothlin, Nancy Moss, Minnie Moss, Jessie Matney, Heirs of Paul Arland McGlothlin, Dovie White, Marie B. Pruitt, Pamela Sue Pruitt, Judy Carol Pruitt Newberry, Diana Lynn Pruitt Byrd, Nancy Sharon Pruitt Coleman, Heirs of Avis Pruitt Boyd, Heirs of Frank Huston, Joy Santmier, Homer Neal Huston, Paul D. Huston, Bobbie Houston Tennant, Jim G. Houston, Heirs of Mary Ellen Pruitt, Bonnie Wyatt, Jerry Wyatt, Yvonne Arnold, Wanda Stooksbury, Thelma Justice, Connie Duncan, Vernie Cook, Kimberly Bowman, Angela Ball Stevens, Elsie Jean Gibson, Janice Marie Barnum, Heather Hope Jones, Linda Marie Hope, David Elmer Hope, Jerry Allen Hope, Bernard Lee Hope, Heirs of Helen Ferguson, Paul Moxley, Virginia Lilliston, Bobby Moxley, Ronnie Moxley, Heirs of Bertha Mae Ellison, Verman Hassel Horn, Heirs of Mary Myrtle Cantrell, Heirs of Henry Andrew Horn, Heirs of Phyllis Sue Keen Clark, Heirs of Fredia Lou Keen, Bonnie Kay Keen, Connie Fay Keen, Hester Keen Horn, Ruby Alice Horn, Walsie Vandyke, Carl Cantrell, Heirs of Thurman Cantrell, Ruby Carol Hale Whitt, Brenda Hale, Deanna Hale Bostic, Norman Henry Hale, Pauline Davidson,

Geraldine Mounts, Heirs of Walter Cantrell, Herbert Andrew Keen, Thurman Keen, Heirs of Arlene Newberry, Heirs of Leeopal Newberry, Albert Nelson Cantrell, Lois Ann Cantrell, Heirs of George Junior Cantrell, Dennis Ray Cantrell, Dinah Arnold, Dwayne Arnold, Maria Arnold, Annabelle Cantrell MacDonald, Heirs of Naomi McFredrick, Erma Ella Horne, Heirs of Bonnie Cantrell, Kimberly Christini, Timothy Cantrell, Tracie Cantrell, Mary E. Crawford, Carrie Catherine Hammond, Linda Faye Cantrell, Leanna Cantrell Hobson, Steven Cantrell, Donna Cantrell, Jamie Lee Cantrell, Amy Mae Hess, Penny Lynn Falck, Cathleen Arrington Cantrell, William Lewis Keen, Cheryl Ann Cantrell Smith, Jenefer Cantrell Rife, Althea Cantrell Hicks, Marsha Cantrell Horn, Tamara Oakes, Ethel Irene Watson, and Heirs of Frances Rosalee Hughes; Jack White Estate, including: Dovie White, Linda White Sprouse, Vernard Dale White, Kenneth Mitchell, Brandi Marie Clifton, Jarrod Keith Clifton, Charlotte Diana Boone, Lonnie Cantrell, Sr., Deborah Cantrell, and James Curtis White.

NOTICE IS HEREBY GIVEN that Applicant is requesting that the Virginia Gas and Oil Board (hereinafter "Board") issue an order creating a sealed gob unit and pooling all the rights, interests, and estates of the above named persons pursuant to Virginia Code Ann. § 45.2-1620 et seq. in regard to the drilling, development and production of coalbed methane gas from said drilling Unit **Buchanan No.1 SGU6** containing approximately **3017.94 acres**, for all coal seams below the Tiller seam, including but not limited to the Upper Seaboard, Greasy Creek, Middle Seaboard, Lower Seaboard, Upper Horsepen, War Creek, Lower Horsepen, Pocahontas No.9, Pocahontas No.8, Pocahontas No. 7, Pocahontas No.6, Pocahontas No.5, Pocahontas No.4, Pocahontas No.3, Pocahontas No.2, and various unnamed seams and all associated strata (hereinafter "Subject Formation"). Applicant requests that the Board issue an order providing as follows:

- a. Creating a sealed gob drilling unit consisting of **3017.94 +/-** acres for the drilling, development and production of coalbed methane gas from the sealed gob sometimes referred to herein as the "Subject Formation", which drilling unit is further described and depicted in Exhibit "A" annexed hereto and which drilling unit is described as follows: Beginning at a point, Virginia State Plane NAD 27 coordinate of N: 323788.78 E: 1016154.77 (southwest corner of Buchanan Mine #1 Sealed Gob Unit 6); thence S 88°20'01" E 19303.92 feet to a point, Virginia State Plane NAD 27 coordinate of N: 323227.42 E: 1035450.53 (southeast corner of Buchanan Mine #1 Sealed Gob Unit 6); thence N 39°04'45" E 830.47 feet to a point, Virginia State Plane NAD 27 coordinate of N: 323872.10 E: 1035974.05; thence N: 01°44'48" E 6742.45 feet to a point, Virginia State Plane NAD 27 coordinate of N: 330611.41 E: 1036179.55; thence N 42°48'39" W 7529.01 feet to a point, Virginia State Plane NAD 27 coordinate of N: 336134.69 E: 1031062.98 (northeast corner of Buchanan Mine #1 Sealed Gob Unit 6); thence in a westerly direction following the Buchanan Mine #1 mine workings approximately 5900.00 feet to a point, Virginia State Plane NAD 27 coordinate of N: 336054.67: 1025175.05 (northwest corner of Buchanan Mine #1 Sealed Gob Unit 6); thence S 15°46'26" W 200.36 feet to a point, Virginia State Plane NAD 27 coordinate of N: 335861.85 E: 1025120.58; thence S 01°37'27" W 11940.28 feet to a point, Virginia State Plane NAD 27 coordinate of N: 323926.37 E: 1024782.15; thence in a westerly direction following the Buchanan Mine #1 mine workings approximately 8600.00 feet to a point of beginning, containing +/- **3017.94** acres.
- b. Pooling all the interests of the Respondents named in Exhibit B-3 herein, and their known and unknown heirs, executors, administrators, devisees, trustees, assigns and successors, both immediate and remote, for the drilling, development and production of coalbed methane gas from the subject drilling unit for the Subject Formation underlying and comprised of the Subject Lands;
- c. Establishing the percentages for division of interest for production, revenue and costs for all Respondents in accordance with those percentages as are set forth at Exhibit "B".
- d. With respect to coalbed methane gas in subject drilling unit, applicant requests that the Board establish a procedure whereby each person named in Exhibit B-3 hereto, shall have the right to elect 1) to assign or lease his interest in the subject drilling unit to the designated operator, 2) to enter into a voluntary agreement with the designated operator to share in the operation (including the sharing in all reasonable costs of development of the unit) at a rate of payment mutually agreed to by the person making the election hereunder and the designated operator herein or 3) to share in the operation of the well(s) and costs of production as a nonparticipating operator on a carried basis after the proceeds allocable to such person's share equal the following:

In case of a leased tract, 300 percent of the share of such costs allocable to such person's interest; or

In the case of an unleased tract, 200 percent, of the share of such costs allocable to such person's interest, all as determined by the Board.

- e. Providing that any Respondent herein who does not make a timely written election under the terms of the Order to be entered herein shall be deemed to have leased or assigned his coalbed methane gas interests in the subject drilling unit to the Applicant herein at a rate to be established by the Board.
- f. Designating Pocahontas Gas LLC, as Unit Operator; providing that the operator shall have the right to drill, develop, produce, market and sell coalbed methane gas from the subject drilling unit; granting the operator the right to market and sell the coalbed methane gas from the subject drilling unit which is attributable to the conflicting claims and interests pooled herein; providing that the operator shall have an operator's lien on the coalbed methane gas estate and rights owned or claimed by the persons named herein in the subject drilling unit; and granting the operator the right to drill at any legal or specially permitted location on subject drilling unit; and granting the operator the right to drill wells at any legal or specially permitted location on the subject drilling unit.
- g. Making any necessary provisions for the escrow of funds pursuant to Va. Code Ann. §§ 45.2-1620 and 45.2-1622.B.2
- h. Providing that the order to be entered herein shall expire two (2) years from the date of its issuance if operations have not commenced by said date; but further providing that if operations have commenced during said two year period, then said order shall remain in effect for so long as operations continue on the subject drilling unit. However, in the event an appeal is taken from the order issued, the time between the mailing of the notice of appeal and the final order of the Circuit Court shall be excluded in calculating the two year period referred to herein.
- i. With respect to separately owned tracts and separately owned interests in the drilling unit, joining all the interests within the drilling unit for the production of coalbed methane gas so that each owner in the drilling unit will share in all production and costs regarding the drilling unit in the proportion that the acreage owned by each owner bears to the entire acreage in the unit.
- j. Providing that operations under and in accordance with this order shall be regarded and considered as development, operation and production upon all lands included within the subject drilling unit. Production from any well(s) drilled on, operated, or produced from any part of the drilling unit, no matter where located, shall for all purposes be regarded as production from each separately-owned tract within the subject drilling unit. The portion of production produced from and attributed to the drilling unit and any separately owned tract therein, shall be deemed for all purposes to have been actually produced from such drilling unit and tract, and development, exploration or production operations with respect to any portion of the drilling unit shall be deemed for all purposes to be the conduct of such operations for the production of gas from each separately owned tract in said unit.
- k. The Respondents listed at Exhibit "D" are lessors of Applicant. They are joined as Respondents hereto only with regard to the creation of the sealed gob drilling unit described in Exhibit "A". Their joinder as Respondents is necessary because the leases in question do not contemplate a drilling unit of the size requested herein. This Application does not seek to pool leased interests in the unit on a compulsory basis, said interests are to be voluntarily pooled in the unit to be created herein. Therefore, any order entered herein need not afford leased parties, the Respondents identified at Exhibit "D", election options.
- l. Amending all prior Board Pooling Orders entered with regard to Long Wall Production Units and 80 acre Oakwood Units located within the subject drilling unit to provide that the terms of the Order to be entered herein shall govern and control the allocation of production, revenue and costs for all purposes on and after midnight of the day on which the construction of the seals to isolate the mine works shown on Exhibit AA and within the Subject Drilling Unit is completed.

- m. Granting such other relief as is merited by the evidence and is just and equitable, whether or not such relief has been specifically requested herein.

NOTICE IS FURTHER GIVEN that this cause has been set for hearing and the taking of evidence before the Board at 10:00 AM, on **June 20, 2023**, at the Virginia Energy Office, 3405 Mountain Empire Road, Big Stone Gap, Virginia 24219, and that notice will be published as required by law and the rules of the Board.

NOTICE IS FURTHER GIVEN that you may attend this hearing, with or without an attorney, and offer evidence or state any comments you have. For further information or a copy of the application and exhibits, either contact the Virginia Gas and Oil Board, State Oil and Gas Inspector, Department of Mines, Minerals and Energy, the Division of Gas and Oil, 3405 Mountain Empire Road, Big Stone Gap, VA 24219, 276/523-8100 or the Applicant at the address shown below.

DATED: May 4, 2023

Pocahontas Gas LLC

Applicant

By: 

Sherri R. Scott

Manager-Land Records, Pooling, Division Orders

CNX Land LLC

128 Glenwood St.

Cedar Bluff, Va 24609

P
Q
R
S
T
U
V
W

39 40 41 42 43 44 45 46 47 48 49 50

N: 336,054.67
E: 1,025,175.05
N: 335,861.85
E: 1,025,120.58

N: 336,134.69
E: 1,031,062.98

N: 330,611.41
E: 1,036,179.55


N: 324,171.82
E: 1,016,170.06

N: 323,926.37
E: 1,024,782.15

N: 323,872.10
E: 1,035,974.05

N: 323,227.42
E: 1,035,450.53

3017.94 TOTAL ACRES



Licensed Professional Surveyor

BUCHANAN NO. 1 SGU6

VG 00323051654263

EXHIBIT A

DRAWN BY: PATRICK DANIELS

FILE NAME: Buch1SGU6 EX A.DGN

QUADRANGLE: KEEN MOUNTAIN/JEWELL RIDGE

VIRGINIA STATE PLANE SOUTH ZONE NAD 27

PROPERTY LINES SHOWN ON THIS PLAT WERE PROVIDED BY POCAHONTAS GAS LLC AND WERE TAKEN FROM DEED DESCRIPTIONS AND CHAIN OF TITLE RECORDS. IT DOES NOT REPRESENT A CURRENT BOUNDARY SURVEY. THE CERTIFICATION HEREON DOES NOT CERTIFY PROPERTY LINE ACCURACY.

P
Q
R
S
T
U
V
W



N: 336,054.67
E: 1,025,175.05
N: 335,861.85
E: 1,025,120.58

N: 336,134.69
E: 1,031,062.98

N: 330,611.41
E: 1,036,179.55

N: 324,171.82
E: 1,016,170.06

N: 323,926.37
E: 1,024,782.15

N: 323,872.10
E: 1,035,974.05

N: 323,227.42
E: 1,035,450.53

3017.94 TOTAL ACRES

N: 323,788.78
E: 1,016,154.77

30 40 41 42 43 44 45 46 47 48 49 50



Licensed Professional Surveyor

- ENSRING FRAC WELL
- ENSRING FRAC WELL #1 LOGGED
- ENSRING FRAC WELL #20 FROM HOLE #1 LOGGED
- ENSRING GOR WELL
- ENSRING GOR WELL #1 LOGGED

BUCHANAN NO. 1 SGU6	
VG 03 23 05 16 42 63	
EXHIBIT AA	
DRAWN BY: PATRICK DANIELS	FILE NAME: Buch1SGU6 EX A.DGN
QUADRANGLE: KEEN MOUNTAIN/JEWELL RIDGE	VIRGINIA STATE PLANE SOUTH ZONE NAD 27

PROPERTY LINES SHOWN ON THIS PLAT WERE PROVIDED BY POCAHONTAS GAS LLC AND WERE TAKEN FROM DEED DESCRIPTIONS AND CHAIN OF TITLE RECORDS. IT DOES NOT REPRESENT A CURRENT BOUNDARY SURVEY. THE CERTIFICATION HEREON DOES NOT CERTIFY PROPERTY LINE ACCURACY.

Pocahontas Gas LLC
SGU6
Tract Identifications

1. Coal Mountain Mining Company, L.L.P. (1,140.00 Acres Tract 27) – All Minerals
Buchanan Mining Company LLC – Below Drainage Coal Leased
RAMACO Resources Land Holdings, LLC – Coal in Tiller and Above Leased
Pocahontas Gas LLC – Oil, Gas, and CBM Leased
75.86 Acres 2.5136%

2. Coal Mountain Mining Company, L.L.P. (1,186.00 Acres Tract 39) – All Minerals
Buchanan Mining Company LLC – Below Drainage Coal Leased
RAMACO Resources Land Holdings, LLC – Coal in Tiller and Above Leased
Pocahontas Gas LLC – Oil, Gas, and CBM Leased
78.52 Acres 2.6018%
Map 065 A Parcel 0010

3. Coal Mountain Mining Company, L.L.P. (786.15 Acres Tract 25) – All Minerals
Buchanan Mining Company LLC – Below Drainage Coal Leased
RAMACO Resources Land Holdings, LLC – Coal in Tiller and Above Leased
Pocahontas Gas LLC – Oil, Gas, and CBM Leased
633.68 Acres 20.9971%

- 4A. Southern Region Industrial Realty Corp. (338.43 Acres Tract 8) – All Coal except P-3 Seam
Buchanan Mining Company LLC – P-3 Seam
White Wolf Energy, LLC – All Coal except P-3, Raven, Tiller and Lower Seaboard Leased
Massey Energy – Coal in Raven, Tiller and Lower Seaboard Leased
Pocahontas Gas LLC – CBM Leased
Pocahontas Gas LLC – CBM in P-3 Seam
Pocahontas Gas LLC – Surface, Oil and Gas
8.16 Acres 0.2704%
Map 046 A Parcel 0010

- 4B. Southern Region Industrial Realty Corp. (338.43 Acres Tract 8) – All Coal except P-3 Seam
Buchanan Mining Company LLC – P-3 Seam
White Wolf Energy, LLC – All Coal except P-3, Raven, Tiller and Lower Seaboard Leased
Massey Energy – Coal in Raven, Tiller and Lower Seaboard Leased
Pocahontas Gas LLC – CBM Leased
Pocahontas Gas LLC – CBM in P-3 Seam
Frank Smith Heirs, et al – Oil & Gas
Pocahontas Gas LLC – Oil, Gas and CBM Leased (29.1832%)
Pocahontas Gas LLC - Surface
13.32 Acres 0.4414%
Map 046 A Parcel 0006A

"This title block is for general informational purposes only and does not reflect an analysis of the severance deed and its effect upon coal bed methane ownership and should not be relied upon for such purpose."

Pocahontas Gas LLC
SGU6
Tract Identifications

- 4C. Southern Region Industrial Realty Corp. (338.43 Acres Tract 8) – All Coal except P-3 Seam
Buchanan Mining Company LLC – P-3 Seam
White Wolf Energy, LLC – All Coal except P-3, Raven, Tiller and Lower Seaboard Leased
Massey Energy – Coal in Raven, Tiller and Lower Seaboard Leased
Pocahontas Gas LLC – CBM Leased
Pocahontas Gas LLC – CBM in P-3 Seam
Pocahontas Gas LLC – Surface, Oil and Gas
12.00 Acres 0.3976%
Map 046 A Parcel 0006A
- 4D. Southern Region Industrial Realty Corp. (338.43 Acres Tract 8) – All Coal except P-3 Seam
Buchanan Mining Company LLC – P-3 Seam
White Wolf Energy, LLC – All Coal except P-3, Raven, Tiller and Lower Seaboard Leased
Massey Energy – Coal in Raven, Tiller and Lower Seaboard Leased
Pocahontas Gas LLC – CBM Leased
Pocahontas Gas LLC – CBM in P-3 Seam
Shannon Dean Joyce – Surface, Oil & Gas
Pocahontas Gas LLC – Oil, Gas and CBM Leased (50%)
11.50 Acres 0.3811%
Map 045 A Parcel 0002
- 4E. Southern Region Industrial Realty Corp. (338.43 Acres Tract 8) – All Coal except P-3 Seam
Buchanan Mining Company LLC – P-3 Seam
White Wolf Energy, LLC – All Coal except P-3, Raven, Tiller and Lower Seaboard Leased
Massey Energy – Coal in Raven, Tiller and Lower Seaboard Leased
Pocahontas Gas LLC – CBM Leased
Pocahontas Gas LLC – CBM in P-3 Seam
Thelma Pauline Cobb, et al – Surface, Oil & Gas
Pocahontas Gas LLC – Oil, Gas and CBM Leased
7.27 Acres 0.2409%
Map 046 A Parcel 0003
- 4F. Southern Region Industrial Realty Corp. (338.43 Acres Tract 8) – All Coal except P-3 Seam
Buchanan Mining Company LLC – P-3 Seam
White Wolf Energy, LLC – All Coal except P-3, Raven, Tiller and Lower Seaboard Leased
Massey Energy – Coal in Raven, Tiller and Lower Seaboard Leased
Pocahontas Gas LLC – CBM Leased
Pocahontas Gas LLC – CBM in P-3 Seam
Perry Whitt, et al – Surface, Oil & Gas
Pocahontas Gas LLC – Oil, Gas and CBM Leased
1.03 Acres 0.0341%
Map 046 A Parcel 0002

"This title block is for general informational purposes only and does not reflect an analysis of the severance deed and its effect upon coal bed methane ownership and should not be relied upon for such purpose."

Pocahontas Gas LLC
SGU6
Tract Identifications

- 4G. Southern Region Industrial Realty Corp. (338.43 Acres Tract 8) – All Coal except P-3 Seam
Buchanan Mining Company LLC – P-3 Seam
White Wolf Energy, LLC – All Coal except P-3, Raven, Tiller and Lower Seaboard Leased
Massey Energy – Coal in Raven, Tiller and Lower Seaboard Leased
Pocahontas Gas LLC – CBM Leased
Pocahontas Gas LLC – CBM in P-3 Seam
John J. Whitt, et ux – Surface, Oil & Gas
Pocahontas Gas LLC – Oil, Gas and CBM Leased
0.87 Acres 0.0288%
Map 046 A Parcel 0001
- 4H. Southern Region Industrial Realty Corp. (338.43 Acres Tract 8) – All Coal except P-3 Seam
Buchanan Mining Company LLC – P-3 Seam
White Wolf Energy, LLC – All Coal except P-3, Raven, Tiller and Lower Seaboard Leased
Massey Energy – Coal in Raven, Tiller and Lower Seaboard Leased
Pocahontas Gas LLC – CBM Leased
Pocahontas Gas LLC – CBM in P-3 Seam
Pocahontas Gas LLC – Surface, Oil and Gas
0.59 Acres 0.0195%
Map 046 A Parcel 0004
- 4I. Southern Region Industrial Realty Corp. (338.43 Acres Tract 8) – All Coal except P-3 Seam
Buchanan Mining Company LLC – P-3 Seam
White Wolf Energy, LLC – All Coal except P-3, Raven, Tiller and Lower Seaboard Leased
Massey Energy – Coal in Raven, Tiller and Lower Seaboard Leased
Pocahontas Gas LLC – CBM Leased
Pocahontas Gas LLC – CBM in P-3 Seam
James E. Stevenson and Freda C. Stevenson Trust, et al (G.R. Stevenson Heirs) – Oil & Gas
Pocahontas Gas LLC – Oil, Gas and CBM Leased (95.2381%)
4.34 Acres 0.1438%
Map 046 A Parcel 0006
- 4J. Southern Region Industrial Realty Corp. (338.43 Acres Tract 8) – All Coal except P-3 Seam
Buchanan Mining Company LLC – P-3 Seam
White Wolf Energy, LLC – All Coal except P-3, Raven, Tiller and Lower Seaboard Leased
Massey Energy – Coal in Raven, Tiller and Lower Seaboard Leased
Pocahontas Gas LLC – CBM Leased
Pocahontas Gas LLC – CBM in P-3 Seam
James E. Stevenson and Freda C. Stevenson Trust, et al (G.R. Stevenson Heirs) – Oil & Gas
Pocahontas Gas LLC – Oil, Gas and CBM Leased (95.2381%)
0.32 Acres 0.0106%
Map 045 A Parcel 0003

"This title block is for general informational purposes only and does not reflect an analysis of the severance deed and its effect upon coal bed methane ownership and should not be relied upon for such purpose."

Pocahontas Gas LLC
SGU6
Tract Identifications

- 4K. Southern Region Industrial Realty Corp. (338.43 Acres Tract 8) – All Coal except P-3 Seam
Buchanan Mining Company LLC – P-3 Seam
White Wolf Energy, LLC – All Coal except P-3, Raven, Tiller and Lower Seaboard Leased
Massey Energy – Coal in Raven, Tiller and Lower Seaboard Leased
Pocahontas Gas LLC – CBM Leased
Pocahontas Gas LLC – CBM in P-3 Seam
James E. Stevenson and Freda C. Stevenson Trust, et al (G.R. Stevenson Heirs) – Oil & Gas
Pocahontas Gas LLC – Oil, Gas and CBM Leased (95.2381%)
0.05 Acres 0.0017%
Map 045 A Parcel 0003A
- 4L. Southern Region Industrial Realty Corp. (338.43 Acres Tract 8) – All Coal except P-3 Seam
Buchanan Mining Company LLC – P-3 Seam
White Wolf Energy, LLC – All Coal except P-3, Raven, Tiller and Lower Seaboard Leased
Massey Energy – Coal in Raven, Tiller and Lower Seaboard Leased
Pocahontas Gas LLC – CBM Leased
Pocahontas Gas LLC – CBM in P-3 Seam
James E. Stevenson and Freda C. Stevenson Trust, et al (G.R. Stevenson Heirs) – Surface, Oil & Gas
Pocahontas Gas LLC – Oil, Gas and CBM Leased (95.2381%)
5.20 Acres 0.1723%
Map 045 A Parcel 0001
- 4M. Southern Region Industrial Realty Corp. (338.43 Acres Tract 8) – All Coal except P-3 Seam
Buchanan Mining Company LLC – P-3 Seam
White Wolf Energy, LLC – All Coal except P-3, Raven, Tiller and Lower Seaboard Leased
Massey Energy – Coal in Raven, Tiller and Lower Seaboard Leased
Pocahontas Gas LLC – CBM Leased
Pocahontas Gas LLC – CBM in P-3 Seam
Pocahontas Gas LLC – Surface, Oil and Gas
17.33 Acres 0.5742%
Map 045 A Parcel 0002A
- 4N. Southern Region Industrial Realty Corp. (338.43 Acres Tract 8) – All Coal except P-3 Seam
Buchanan Mining Company LLC – P-3 Seam
White Wolf Energy, LLC – All Coal except P-3, Raven, Tiller and Lower Seaboard Leased
Massey Energy – Coal in Raven, Tiller and Lower Seaboard Leased
Pocahontas Gas LLC – CBM Leased
Pocahontas Gas LLC – CBM in P-3 Seam
Commonwealth of Virginia **OR** S.D. Sayers Heirs – Surface, Oil & Gas
1.32 Acres 0.0437%
Map 045 A Parcel 0000

"This title block is for general informational purposes only and does not reflect an analysis of the severance deed and its effect upon coal bed methane ownership and should not be relied upon for such purpose."

Pocahontas Gas LLC
SGU6
Tract Identifications

40. Southern Region Industrial Realty Corp. (338.43 Acres Tract 8) – All Coal except P-3 Seam
Buchanan Mining Company LLC – P-3 Seam
White Wolf Energy, LLC – All Coal except P-3, Raven, Tiller and Lower Seaboard Leased
Massey Energy – Coal in Raven, Tiller and Lower Seaboard Leased
Pocahontas Gas LLC – CBM Leased
Pocahontas Gas LLC – CBM in P-3 Seam
Commonwealth of Virginia **OR** Yvonne Cash – Surface, Oil & Gas
Pocahontas Gas LLC – Oil, Gas and CBM Leased (if owned by Yvonne Cash)
0.27 Acres 0.0089%
Map 045 A Parcel 0000
- 4P. Southern Region Industrial Realty Corp. (338.43 Acres Tract 8) – All Coal except P-3 Seam
Buchanan Mining Company LLC – P-3 Seam
White Wolf Energy, LLC – All Coal except P-3, Raven, Tiller and Lower Seaboard Leased
Massey Energy – Coal in Raven, Tiller and Lower Seaboard Leased
Pocahontas Gas LLC – CBM Leased
Pocahontas Gas LLC – CBM in P-3 Seam
Roger Brown, et ux – Surface, Oil & Gas
Pocahontas Gas LLC – Oil, Gas and CBM Leased
12.43 Acres 0.4119%
Map 045 A Parcel 0004
- 4Q. Southern Region Industrial Realty Corp. (338.43 Acres Tract 8) – All Coal except P-3 Seam
Buchanan Mining Company LLC – P-3 Seam
White Wolf Energy, LLC – All Coal except P-3, Raven, Tiller and Lower Seaboard Leased
Massey Energy – Coal in Raven, Tiller and Lower Seaboard Leased
Pocahontas Gas LLC – CBM Leased
Pocahontas Gas LLC – CBM in P-3 Seam
Monica Asbury – Surface, Oil & Gas
Pocahontas Gas LLC – Oil, Gas and CBM Leased
0.36 Acres 0.0119%
Map 045 A Parcel 0015
- 4R. Southern Region Industrial Realty Corp. (338.43 Acres Tract 8) – All Coal except P-3 Seam
Buchanan Mining Company LLC – P-3 Seam
White Wolf Energy, LLC – All Coal except P-3, Raven, Tiller and Lower Seaboard Leased
Massey Energy – Coal in Raven, Tiller and Lower Seaboard Leased
Pocahontas Gas LLC – CBM Leased
Pocahontas Gas LLC – CBM in P-3 Seam
James E. Stevenson and Freda C. Stevenson Trust, et al (G.R. Stevenson Heirs) – Surface, Oil & Gas
Pocahontas Gas LLC – Oil, Gas and CBM Leased
4.43 Acres 0.1468%
Map 045 A Parcel 0001

"This title block is for general informational purposes only and does not reflect an analysis of the severance deed and its effect upon coal bed methane ownership and should not be relied upon for such purpose."

Pocahontas Gas LLC
SGU6
Tract Identifications

5. Southern Region Industrial Realty Corp. (152.31 Acres Tract 9) – All Coal except P-3 Seam
Buchanan Mining Company LLC – P-3 Seam
White Wolf Energy, LLC – All Coal except P-3, Raven, Tiller and Lower Seaboard Leased
Pocahontas Gas LLC – CBM Leased
Pardee Royalty LLC – Oil, Gas and CBM
Pocahontas Gas LLC – Deemed Leased via Earned Acres
156.13 Acres 5.1734%

6. Southern Region Industrial Realty Corp. (4,430 Acres Tract 1) – All Coal except P-3 Seam
Buchanan Mining Company LLC – Coal in P-3 Seam
White Wolf Energy, LLC – All Coal Leased except P-3, Raven, Tiller and Lower Seaboard Leased
Pocahontas Gas LLC – CBM Leased
Pardee Royalty LLC – Oil, Gas and CBM
Pocahontas Gas LLC – Deemed Leased via Earned Acres
266.59 Acres 8.8335%
Map 105 Parcel 0030

7. Southern Region Industrial Realty Corp. (194.45 Acres Tract 11) – All Coal except P-3 Seam
Buchanan Mining Company LLC – Coal in P-3 Seam
White Wolf Energy, LLC – All Coal Leased except P-3, Raven, Tiller and Lower Seaboard Leased
Pardee Royalty LLC – Oil, Gas and CBM
Pocahontas Gas LLC – Deemed Leased via Earned Acres
192.25 Acres 6.3702%

8. Southern Region Industrial Realty Corp. (94.46 Acres Tract 6) – All Coal except P-3 Seam
Buchanan Mining Company LLC – Coal in P-3 Seam
White Wolf Energy, LLC – All Coal Leased except P-3, Raven, Tiller and Lower Seaboard Leased
Pardee Royalty LLC – Oil, Gas and CBM
Pocahontas Gas LLC – Deemed Leased via Earned Acres
94.90 Acres 3.1445%
Map 046 A Parcel 0026

9. Southern Region Industrial Realty Corp. (53.30 Acres Tract 7) – All Coal except P-3 Seam
Buchanan Mining Company LLC – Coal in P-3 Seam
White Wolf Energy, LLC – All Coal Leased except P-3, Raven, Tiller and Lower Seaboard Leased
Pardee Royalty LLC – Oil, Gas and CBM
Pocahontas Gas LLC – Deemed Leased via Earned Acres
36.52 Acres 1.2101%

"This title block is for general informational purposes only and does not reflect an analysis of the severance deed and its effect upon coal bed methane ownership and should not be relied upon for such purpose."

Pocahontas Gas LLC
SGU6
Tract Identifications

10. Southern Region Industrial Realty Corp. (56.46 Acres Tract 2) – All Coal except P-3 Seam
Buchanan Mining Company LLC – Coal in P-3 Seam
White Wolf Energy, LLC – All Coal Leased except P-3, Raven, Tiller and Lower Seaboard Leased
Pardee Royalty LLC – Oil, Gas and CBM
Pocahontas Gas LLC – Deemed Leased via Earned Acres
0.11 Acres 0.0036%
Map 046 M Parcel 0002

11. Southern Region Industrial Realty Corp. (158.78 Acres Tract 33) – All Coal except P-3 Seam
Buchanan Mining Company LLC – Coal in P-3 Seam
White Wolf Energy, LLC – All Coal Leased except P-3, Raven, Tiller and Lower Seaboard Leased
Pardee Royalty LLC – Oil, Gas and CBM
Pocahontas Gas LLC – Deemed Leased via Earned Acres
00.76 Acres 0.0252%

12. Southern Region Industrial Realty Corp. (9.89 Acres Tract 38) – All Coal except P-3 Seam
Buchanan Mining Company LLC – Coal in P-3 Seam
White Wolf Energy, LLC – All Coal Leased except P-3, Raven, Tiller and Lower Seaboard Leased
Pardee Royalty LLC – Oil, Gas and CBM except CBM in P-3 Seam
Pocahontas Gas LLC – Deemed Leased via Earned Acres
17.79 Acres 0.5895%

13. Pocahontas Resources LLC Tr. 22(2) (p/o 316.50 Acre Tract) – All Minerals
Buchanan Mining Company LLC – P-3 Seam and 250' Above Leased
Mountaineer Metallurgical Holdings, LLC – Red Ash, Jawbone and Tiller Seams Leased
Mountaineer Metallurgical Holdings, LLC – Coal Above the Red Ash Seam Leased
Pocahontas Gas Company LLC – Oil, Gas and CBM Leased
56.37 Acres 1.8678%

14. Pocahontas Resources LLC Tr. 22(1) (p/o 316.50 Acre Tract) – All Minerals
Buchanan Mining Company LLC – P-3 Seam and 250' Above Leased
Mountaineer Metallurgical Holdings, LLC – Red Ash, Jawbone and Tiller Seams Leased
Mountaineer Metallurgical Holdings, LLC – Coal Above the Red Ash Seam Leased
Pocahontas Gas Company LLC – Oil, Gas and CBM Leased
15.40 Acres 0.5103%

15. James M. McGuire Land Trust (118.67 Acres Tract 323) – All Minerals
Buchanan Mining Company LLC – Coal in Tiller Seam and Below Leased
Jewell Ridge Coal Corporation – Coal in the Jawbone and Tiller Seams Leased
Pocahontas Gas Company LLC – CBM Leased
121.90 Acres 4.0392%

"This title block is for general informational purposes only and does not reflect an analysis of the severance deed and its effect upon coal bed methane ownership and should not be relied upon for such purpose."

Pocahontas Gas LLC
SGU6
Tract Identifications

16. Hurt-McGuire Land Trust (231.00 Acres Tract 320) – All Coal
Buchanan Mining Company LLC – Coal in Tiller Seam and Below Leased
Jewell Ridge Coal Corporation – Coal in the Jawbone and Tiller Seams Leased
Pocahontas Gas Company LLC – CBM Leased
Fred Ann Snider, et al (50%) & Hurt-McGuire Land Trust (50%) – Oil, Gas & CBM
Pocahontas Gas Company LLC – Oil, Gas and CBM Leased (50%)
2.24 Acres 0.0742%

17. Hurt-McGuire Land Trust (231.00 Acres Tract 320) – All Coal
Buchanan Mining Company LLC – Coal in Tiller Seam and Below Leased
Jewell Ridge Coal Corporation – Coal in the Jawbone and Tiller Seams Leased
Pocahontas Gas Company LLC – CBM Leased
Jerry and Sandra Patton (50%) & Hurt-McGuire Land Trust (50%) – Oil, Gas & CBM
Pocahontas Gas Company LLC – Oil, Gas and CBM Leased (50%)
2.07 Acres 0.0686%

18. James M. McGuire Land Trust (231.00 Acres Tract 320) – All Coal
Buchanan Mining Company LLC – Coal in Tiller Seam and Below Leased
Jewell Ridge Coal Corporation – Coal in the Jawbone and Tiller Seams Leased
Pocahontas Gas Company LLC – CBM Leased
James O. and Margaret McNeil Heirs (50%) & Hurt-McGuire Land Trust (50%) – Oil, Gas & CBM
Pocahontas Gas Company LLC – Oil, Gas and CBM Lease (50.8929%)
86.83 Acres 2.8771%

19. G.W. St. Clair II, et al (94 Acre Tract) – All Minerals
Buchanan Mining Company LLC – Coal in and Below P-3 Seam Leased
Jewell Smokeless Coal Corporation – Raven/Jewell Seam of Coal Leased
Pocahontas Gas Company LLC – Oil, Gas and CBM Leased
39.80 Acres 1.3188%

20. Southern Region Industrial Realty Corp. (119.19 Acres Tract 40) – All Coal except P-3 Seam
Buchanan Mining Company LLC – Coal in P-3 Seam
White Wolf Energy, LLC – All Coal Leased except P-3, Raven, Tiller and Lower Seaboard Leased
Massey Energy – Coal in Raven, Tiller and Lower Seaboard Seams Leased
Pocahontas Gas LLC – CBM Leased
Pardee Royalty LLC – Oil, Gas and CBM
Pocahontas Gas LLC – CBM - Deemed Leased via Earned Acres
116.42 Acres 3.8576%

"This title block is for general informational purposes only and does not reflect an analysis of the severance deed and its effect upon coal bed methane ownership and should not be relied upon for such purpose."

Pocahontas Gas LLC
SGU6
Tract Identifications

21. Southern Region Industrial Realty Corp. (92.36 Acres Tract 10) – All Coal except P-3 Seam
Buchanan Mining Company LLC – Coal in P-3 Seam
White Wolf Energy, LLC – All Coal Leased except P-3, Raven, Tiller and Lower Seaboard Leased
Massey Energy – Coal in Raven, Tiller and Lower Seaboard Seams Leased
Pocahontas Gas LLC – CBM Leased
Pardee Royalty LLC – Oil, Gas and CBM
Pocahontas Gas LLC – CBM - Deemed Leased via Earned Acres
91.94 Acres 3.0464%

22. Norfolk Southern Railway Company - Fee
Buchanan Mining Company LLC – Coal Below Drainage Leased
RAMACO Resources Land Holdings, LLC – Coal Above Drainage Leased
Pocahontas Gas LLC – CBM Leased
Norfolk Southern Railway Company – Surface, Oil and Gas
37.75 Acres 1.2409%

23. CL Ritter Lands LLC (484.00 Acres Tract 42) – All Minerals
Island Creek Coal Company – Below Drainage Coal Leased
Jewell Smokeless Coal Corporation – Above Drainage Coal Leased
Hard Rock Exploration, et al and Carter Oil & Gas – Oil and Gas Leased
Pocahontas Gas LLC – CBM Leased
1.62 Acres 0.0537%

24. CL Ritter Lands LLC (484.00 Acres Tract 42) – All Minerals
Island Creek Coal Company – Below Drainage Coal Leased
Jewell Smokeless Coal Corporation – Above Drainage Coal Leased
Hard Rock Exploration, et al and Carter Oil & Gas – Oil and Gas Leased
Pocahontas Gas LLC – CBM Leased
463.10 Acres 15.3449%

25. James M. McGuire Land Trust (460.57 Acres) – All Coal
Buchanan Mining Company LLC – Below Drainage Coal Leased
Massey Energy – Coal in the Jawbone and Tiller Seams Leased
Elbert Lee Cantrell, et al (James H. Cantrell Heirs) – Oil and Gas
Pocahontas Gas Company LLC – Oil, Gas and CBM Leased (68.5421%)
16.48 Acres 0.5461%

26. James M. McGuire Land Trust (460.57 Acres) – All Coal
Buchanan Mining Company LLC – Below Drainage Coal Leased
Massey Energy – Coal in the Jawbone and Tiller Seams Leased
Jack White Estate, et al – Oil and Gas
Pocahontas Gas Company LLC – Oil, Gas and CBM Leased (0.2315%)
0.06 Acres 0.0020%

"This title block is for general informational purposes only and does not reflect an analysis of the severance deed and its effect upon coal bed methane ownership and should not be relied upon for such purpose."

Pocahontas Gas LLC
SGU6
Tract Identifications

27. Betty Jean Bishop, et al (John McNeil 750.00 Acre Tract) – All Minerals
Buchanan Mining Company LLC – Below Drainage Coal Leased
Circle L. Land Company, Inc. – Red Ash Seam of Coal Leased
Pocahontas Gas Company LLC – Oil, Gas and CBM Leased
52.81 Acres 1.7499%

28. Clyborne Minerals, LLC Tract 2 – Coal Above Jawbone Seam, Oil and Gas
Reserve Coal Properties Company – Jawbone Seam and Below Coal Leased
Jewell Ridge Coal Corporation – Jawbone Seam and Above
Pocahontas Gas Company LLC – Oil, Gas and CBM Leased
2.77 Acres 0.0918%

29. Southern Region Industrial Realty Corp. (226.26 Acres Tract 39) – All Coal except P-3 Seam
Buchanan Mining Company LLC – Coal in P-3 Seam
White Wolf Energy, LLC – All Coal Leased except P-3, Raven, Tiller and Lower Seaboard Leased
Massey Energy – Coal in Raven, Tiller and Lower Seaboard Seams Leased
Pocahontas Gas LLC – CBM Leased
Pardee Royalty LLC – Oil, Gas and CBM
Pocahontas Gas LLC – Oil, Gas and CBM Leased
221.83 Acres 7.3504%

30. Southern Region Industrial Realty Corp. (26.64 Acres Tract 40A) – All Coal except P-3 Seam
Buchanan Mining Company LLC – Coal in P-3 Seam
White Wolf Energy, LLC – All Coal Leased except P-3, Raven, Tiller and Lower Seaboard Leased
Massey Energy – Coal in Raven, Tiller and Lower Seaboard Seams Leased
Pocahontas Gas LLC – CBM Leased
Pardee Royalty LLC – Oil, Gas and CBM
Pocahontas Gas LLC – Oil, Gas and CBM Leased
26.94 Acres 0.8927%

31. James M. McGuire Land Trust (66.56 Acres) – All Minerals
Buchanan Mining Company LLC – Below Drainage Coal Leased
Jewell Smokeless Coal Corporation – Jewell/Raven Seam Leased
Pocahontas Gas Company LLC – CBM Leased
3.80 Acres 0.1259%

32. Hurt-McGuire Land Trust (231.00 Acres Tract 320) – All Coal
Buchanan Mining Company LLC – Coal in Tiller Seam and Below Leased
Jewell Ridge Coal Corporation – Coal in the Jawbone and Tiller Seams Leased
Pocahontas Gas Company LLC – Oil, Gas and CBM Leased
3.91 Acres 0.1296%

"This title block is for general informational purposes only and does not reflect an analysis of the severance deed and its effect upon coal bed methane ownership and should not be relied upon for such purpose."

Exhibit B
Buchanan No1 SGU6
Docket #VGOB 23-0516-4263
List of all Owners/Claimants
(3,017.94 Acre Unit)

	Acres in Unit	Interest in Unit
I. COAL OWNERSHIP		
<u>Tract #1 - 75.86 acres</u>		
(1) Coal Mountain Mining Company, LLP <i>Tract 27 (1,140.00 Acre Tract)</i> P.O. Box 675 Tazewell, VA 24651	75.86 acres	2.5136%
<u>Tract #2 - 78.52 acres</u>		
(1) Coal Mountain Mining Company, LLP <i>Tract 39 (1,186.00 Acre Tract)</i> P.O. Box 675 Tazewell, VA 24651	78.52 acres	2.6018%
<u>Tract #3 - 633.68 acres</u>		
(1) Coal Mountain Mining Company, LLP <i>Tract 25 (786.15 Acre Tract)</i> P.O. Box 675 Tazewell, VA 24651	633.68 acres	20.9971%
<u>Tract #4, 100.79 acres</u>		
(1) Southern Region Industrial Realty Corp. <i>(Coal except P3 Seam)</i> <i>Tr. 8 (338.43 acre tract)</i> Pocahontas Land Corporation, Agent P. O. Box 1517 Bluefield, WV 24701	100.79 acres	3.3397%
<i>Southern Region Industrial Realty Corp. conveyed all rights, title and interest by Special Warranty Oil & Gas Deed to Penn Virginia Oil & Gas Corporation on April 1, 2000, recorded in Buchanan County under DB508 / PG99</i>		
Penn Virginia Oil & Gas Corporation		
<i>Effective January 1, 2012, Penn Virginia Oil & Gas Corporation by Assignment and Bill of Sale transferred all of its rights, title and interest to "certain" properties to EnerVest Energy Funds, Instrument 120002794</i>		
EnerVest Energy Funds		
<i>With an effective date of January 1, 2013, Enervest Energy Funds conveyed by Special Warranty Deed all its rights, title and interest to "certain" properties to Pardee Royalty LLC and Pardee Minerals LLC, Instrument 130004819</i>		
Pardee Royalty LLC and Pardee Minerals LLC		
<i>With an effective date of January 1, 2017, Pardee Minerals LLC conveyed by Deed and Assignment all it's right, title, and interest in and to the oil, gas, coalbed methane gas, gob gas and other minerals set forth in Exhibit A to Pardee Minerals Holding Company LLC, Instrument 180000559</i>		
Pardee Royalty LLC and Pardee Minerals Holding Company LLC		
<div style="display: flex; justify-content: space-between;"> <div style="width: 45%;"> <p>Pardee Royalty LLC PO Box 829794 Philadelphia, PA 19182-9794</p> <p>White Wolf Energy, Inc.</p> <p>White Wolf Energy LLC One City Place Drive, Suite 300 St. Louis, MO 63141 <i>(previously Anker Virginia Mining Company, Inc.)</i></p> </div> <div style="width: 45%; color: blue;"> <p><i>*All correspondence, notices, and requests for information to:</i> Pardee Royalty LLC Attn: Jeffrey A. Brown 135 Corporate Center Drive Suite 510 Scott Depot, WV 25560-0018</p> </div> </div>		

Exhibit B
Buchanan No1 SGU6
Docket #VGOB 23-0516-4263
List of all Owners/Claimants
(3,017.94 Acre Unit)

	Acres in Unit	Interest in Unit
(2) Buchanan Mining Co LLC <i>(Coal in P3 Seam only)</i> PO Drawer L Oakwood, VA 24631	100.79 acres	
<u>Tract #5, 156.13 acres</u>		
(1) Southern Region Industrial Realty Corp. <i>(Coal except P3 Seam)</i> <i>Tr. 9 (152.31 acre tract)</i> Pocahontas Land Corporation, Agent P. O. Box 1517 Bluefield, WV 24701	156.13 acres	5.1734%
<i>Southern Region Industrial Realty Corp. conveyed all rights, title and interest by Special Warranty Oil & Gas Deed to Penn Virginia Oil & Gas Corporation on April 1, 2000, recorded in Buchanan County under DB508 / PG99</i>		
Penn Virginia Oil & Gas Corporation		
<i>Effective January 1, 2012, Penn Virginia Oil & Gas Corporation by Assignment and Bill of Sale transferred all of its rights, title and interest to "certain" properties to EnerVest Energy Funds, Instrument 120002794</i>		
EnerVest Energy Funds		
<i>With an effective date of January 1, 2013, Enervest Energy Funds conveyed by Special Warranty Deed all its rights, title and interest to "certain" properties to Pardee Royalty LLC and Pardee Minerals LLC, Instrument 130004819</i>		
Pardee Royalty LLC and Pardee Minerals LLC		
<i>With an effective date of January 1, 2017, Pardee Minerals LLC conveyed by Deed and Assignment all it's right, title, and interest in and to the oil, gas, coalbed methane gas, gob gas and other minerals set forth in Exhibit A to Pardee Minerals Holding Company LLC, Instrument 180000559</i>		
Pardee Royalty LLC and Pardee Minerals Holding Company LLC		
<div style="display: flex; justify-content: space-between;"> <div style="width: 45%;"> <p>Pardee Royalty LLC PO Box 829794 Philadelphia, PA 19182-9794</p> <p>White Wolf Energy, Inc.</p> <p>White Wolf Energy LLC One City Place Drive, Suite 300 St. Louis, MO 63141 <i>(previously Anker Virginia Mining Company, Inc.)</i></p> </div> <div style="width: 45%; color: blue;"> <p><i>*All correspondence, notices, and requests for information to:</i> <i>Pardee Royalty LLC</i> <i>Attn: Jeffrey A. Brown</i> <i>135 Corporate Center Drive Suite 510</i> <i>Scott Depot, WV 25560-0018</i></p> </div> </div>		
<i>By Certificate of Entity Conversion, effective December 30, 2016, issued by the Commonwealth of Virginia, State Corporation Commission, on December 22, 2016, White Wolf Energy, Inc., a Virginia corporation, converted into a Virginia limited liability company and changed its name</i>		
(2) Buchanan Mining Co LLC <i>(Coal in P3 Seam only)</i> PO Drawer L Oakwood, VA 24631	156.13 acres	
<u>Tract #6, 266.59 acres</u>		
(1) Southern Region Industrial Realty Corp. <i>(Coal except P3 Seam)</i> <i>Tr. 1 (4,430 acre tract)</i> Pocahontas Land Corporation, Agent P. O. Box 1517 Bluefield, WV 24701	266.59 acres	8.8335%
<i>Southern Region Industrial Realty Corp. conveyed all rights, title and interest by Special Warranty Oil & Gas Deed to Penn Virginia Oil & Gas Corporation on April 1, 2000, recorded in Buchanan County under DB508 / PG99</i>		
Penn Virginia Oil & Gas Corporation		
<i>Effective January 1, 2012, Penn Virginia Oil & Gas Corporation by Assignment and Bill of Sale transferred all of its rights, title and interest to "certain" properties to EnerVest Energy Funds, Instrument 120002794</i>		
EnerVest Energy Funds		

Exhibit B
Buchanan No1 SGU6
Docket #VGOB 23-0516-4263
List of all Owners/Claimants
(3,017.94 Acre Unit)

Acres in Unit	Interest in Unit
---------------	------------------

With an effective date of January 1, 2013, Enervest Energy Funds conveyed by Special Warranty Deed all its rights, title and interest to "certain" properties to Pardee Royalty LLC and Pardee Minerals LLC, Instrument 130004819

Pardee Royalty LLC and Pardee Minerals LLC

With an effective date of January 1, 2017, Pardee Minerals LLC conveyed by Deed and Assignment all it's right, title, and interest in and to the oil, gas, coalbed methane gas, gob gas and other minerals set forth in Exhibit A to Pardee Minerals Holding Company LLC, Instrument 180000559

Pardee Royalty LLC and Pardee Minerals Holding Company LLC

Pardee Royalty LLC
 PO Box 829794
 Philadelphia, PA 19182-9794

**All correspondence, notices, and requests for information to:
 Pardee Royalty LLC
 Attn: Jeffrey A. Brown
 135 Corporate Center Drive Suite 510
 Scott Depot, WV 25560-0018*

White Wolf Energy, Inc.

By Certificate of Entity Conversion, effective December 30, 2016, issued by the Commonwealth of Virginia, State Corporation Commission, on December 22, 2016, White Wolf Energy, Inc., a Virginia corporation, converted into a Virginia limited liability company and changed its name

White Wolf Energy LLC
 One City Place Drive, Suite 300
 St. Louis, MO 63141
(previously Anker Virginia Mining Company, Inc.)

(2)	Buchanan Mining Co LLC <i>(Coal in P3 Seam only)</i> PO Drawer L Oakwood, VA 24631	266.59 acres
------------	--	--------------

Tract #7, 192.25 acres

(1)	Southern Region Industrial Realty Corp. <i>(Coal except P3 Seam)</i> <i>Tr. 11 (194.45 acre tract)</i> Pocahontas Land Corporation, Agent P. O. Box 1517 Bluefield, WV 24701	192.25 acres 6.3702%
------------	--	-----------------------------

Southern Region Industrial Realty Corp. conveyed all rights, title and interest by Special Warranty Oil & Gas Deed to Penn Virginia Oil & Gas Corporation on April 1, 2000, recorded in Buchanan County under DB508 / PG99

Penn Virginia Oil & Gas Corporation

Effective January 1, 2012, Penn Virginia Oil & Gas Corporation by Assignment and Bill of Sale transferred all of its rights, title and interest to "certain" properties to EnerVest Energy Funds, Instrument 120002794

EnerVest Energy Funds

With an effective date of January 1, 2013, Enervest Energy Funds conveyed by Special Warranty Deed all its rights, title and interest to "certain" properties to Pardee Royalty LLC and Pardee Minerals LLC, Instrument 130004819

Pardee Royalty LLC and Pardee Minerals LLC

With an effective date of January 1, 2017, Pardee Minerals LLC conveyed by Deed and Assignment all it's right, title, and interest in and to the oil, gas, coalbed methane gas, gob gas and other minerals set forth in Exhibit A to Pardee Minerals Holding Company LLC, Instrument 180000559

Pardee Royalty LLC and Pardee Minerals Holding Company LLC

Pardee Royalty LLC
 PO Box 829794
 Philadelphia, PA 19182-9794

**All correspondence, notices, and requests for information to:
 Pardee Royalty LLC
 Attn: Jeffrey A. Brown
 135 Corporate Center Drive Suite 510
 Scott Depot, WV 25560-0018*

White Wolf Energy, Inc.

Exhibit B
Buchanan No1 SGU6
Docket #VGOB 23-0516-4263
List of all Owners/Claimants
(3,017.94 Acre Unit)

	Acres in Unit	Interest in Unit
<i>By Certificate of Entity Conversion, effective December 30, 2016, issued by the Commonwealth of Virginia, State Corporation Commission, on December 22, 2016, White Wolf Energy, Inc., a Virginia corporation, converted into a Virginia limited liability company and changed its name</i>		
White Wolf Energy LLC One City Place Drive, Suite 300 St. Louis, MO 63141 <i>(previously Anker Virginia Mining Company, Inc.)</i>		
(2) Buchanan Mining Co LLC <i>(Coal in P3 Seam only)</i>	192.25 acres	
PO Drawer L Oakwood, VA 24631		
<u>Tract #8, 94.90 acres</u>		
(1) Southern Region Industrial Realty Corp. <i>(Coal except P3 Seam)</i>	94.90 acres	3.1445%
<i>Tr. 6 (94.46 acre tract)</i> Pocahontas Land Corporation, Agent P. O. Box 1517 Bluefield, WV 24701		
<i>Southern Region Industrial Realty Corp. conveyed all rights, title and interest by Special Warranty Oil & Gas Deed to Penn Virginia Oil & Gas Corporation on April 1, 2000, recorded in Buchanan County under DB508 / PG99</i>		
Penn Virginia Oil & Gas Corporation		
<i>Effective January 1, 2012, Penn Virginia Oil & Gas Corporation by Assignment and Bill of Sale transferred all of its rights, title and interest to "certain" properties to EnerVest Energy Funds, Instrument 120002794</i>		
EnerVest Energy Funds		
<i>With an effective date of January 1, 2013, Enervest Energy Funds conveyed by Special Warranty Deed all its rights, title and interest to "certain" properties to Pardee Royalty LLC and Pardee Minerals LLC, Instrument 130004819</i>		
Pardee Royalty LLC and Pardee Minerals LLC		
<i>With an effective date of January 1, 2017, Pardee Minerals LLC conveyed by Deed and Assignment all it's right, title, and interest in and to the oil, gas, coalbed methane gas, gob gas and other minerals set forth in Exhibit A to Pardee Minerals Holding Company LLC, Instrument 180000559</i>		
Pardee Royalty LLC and Pardee Minerals Holding Company LLC		
<div style="display: flex; justify-content: space-between;"> <div style="width: 45%;"> <p>Pardee Royalty LLC PO Box 829794 Philadelphia, PA 19182-9794</p> <p>White Wolf Energy, Inc.</p> </div> <div style="width: 45%; color: blue;"> <p><i>*All correspondence, notices, and requests for information to: Pardee Royalty LLC Attn: Jeffrey A. Brown 135 Corporate Center Drive Suite 510 Scott Depot, WV 25560-0018</i></p> </div> </div>		
<i>By Certificate of Entity Conversion, effective December 30, 2016, issued by the Commonwealth of Virginia, State Corporation Commission, on December 22, 2016, White Wolf Energy, Inc., a Virginia corporation, converted into a Virginia limited liability company and changed its name</i>		
White Wolf Energy LLC One City Place Drive, Suite 300 St. Louis, MO 63141 <i>(previously Anker Virginia Mining Company, Inc.)</i>		
(2) Buchanan Mining Co LLC <i>(Coal in P3 Seam only)</i>	94.90 acres	
PO Drawer L Oakwood, VA 24631		
<u>Tract #9, 36.52 acres</u>		
(1) Southern Region Industrial Realty Corp. <i>(Coal except P3 Seam)</i>	36.52 acres	1.2101%
<i>Tr. 7 (53.30 acre tract)</i> Pocahontas Land Corporation, Agent P. O. Box 1517 Bluefield, WV 24701		

Exhibit B
Buchanan No1 SGU6
Docket #VGOB 23-0516-4263
List of all Owners/Claimants
(3,017.94 Acre Unit)

Acres in Unit	Interest in Unit
---------------	------------------

Southern Region Industrial Realty Corp. conveyed all rights, title and interest by Special Warranty Oil & Gas Deed to Penn Virginia Oil & Gas Corporation on April 1, 2000, recorded in Buchanan County under DB508 / PG99

Penn Virginia Oil & Gas Corporation

Effective January 1, 2012, Penn Virginia Oil & Gas Corporation by Assignment and Bill of Sale transferred all of its rights, title and interest to "certain" properties to EnerVest Energy Funds, Instrument 120002794

EnerVest Energy Funds

With an effective date of January 1, 2013, Enervest Energy Funds conveyed by Special Warranty Deed all its rights, title and interest to "certain" properties to Pardee Royalty LLC and Pardee Minerals LLC, Instrument 130004819

Pardee Royalty LLC and Pardee Minerals LLC

With an effective date of January 1, 2017, Pardee Minerals LLC conveyed by Deed and Assignment all it's right, title, and interest in and to the oil, gas, coalbed methane gas, gob gas and other minerals set forth in Exhibit A to Pardee Minerals Holding Company LLC, Instrument 180000559

Pardee Royalty LLC and Pardee Minerals Holding Company LLC

Pardee Royalty LLC
 PO Box 829794
 Philadelphia, PA 19182-9794

**All correspondence, notices, and requests for information to:
 Pardee Royalty LLC
 Attn: Jeffrey A. Brown
 135 Corporate Center Drive Suite 510
 Scott Depot, WV 25560-0018*

White Wolf Energy, Inc.

By Certificate of Entity Conversion, effective December 30, 2016, issued by the Commonwealth of Virginia, State Corporation Commission, on December 22, 2016, White Wolf Energy, Inc., a Virginia corporation, converted into a Virginia limited liability company and changed its name

White Wolf Energy LLC
 One City Place Drive, Suite 300
 St. Louis, MO 63141
(previously Anker Virginia Mining Company, Inc.)

(2)	Buchanan Mining Co LLC <i>(Coal in P3 Seam only)</i> PO Drawer L Oakwood, VA 24631	36.52 acres	
------------	--	-------------	--

Tract #10, 0.11 acres

(1)	Southern Region Industrial Realty Corp. <i>(Coal except P3 Seam)</i> <i>Tr. 2 (56.46 acre tract)</i> Pocahontas Land Corporation, Agent P. O. Box 1517 Bluefield, WV 24701	0.11 acres	0.0036%
------------	--	------------	---------

Southern Region Industrial Realty Corp. conveyed all rights, title and interest by Special Warranty Oil & Gas Deed to Penn Virginia Oil & Gas Corporation on April 1, 2000, recorded in Buchanan County under DB508 / PG99

Penn Virginia Oil & Gas Corporation

Effective January 1, 2012, Penn Virginia Oil & Gas Corporation by Assignment and Bill of Sale transferred all of its rights, title and interest to "certain" properties to EnerVest Energy Funds, Instrument 120002794

EnerVest Energy Funds

With an effective date of January 1, 2013, Enervest Energy Funds conveyed by Special Warranty Deed all its rights, title and interest to "certain" properties to Pardee Royalty LLC and Pardee Minerals LLC, Instrument 130004819

Pardee Royalty LLC and Pardee Minerals LLC

With an effective date of January 1, 2017, Pardee Minerals LLC conveyed by Deed and Assignment all it's right, title, and interest in and to the oil, gas, coalbed methane gas, gob gas and other minerals set forth in Exhibit A to Pardee Minerals Holding Company LLC, Instrument 180000559

Pardee Royalty LLC and Pardee Minerals Holding Company LLC

Exhibit B
Buchanan No1 SGU6
Docket #VGOB 23-0516-4263
List of all Owners/Claimants
(3,017.94 Acre Unit)

Acres in Unit	Interest in Unit
---------------	------------------

Pardee Royalty LLC
 PO Box 829794
 Philadelphia, PA 19182-9794

**All correspondence, notices, and requests for information to:
 Pardee Royalty LLC
 Attn: Jeffrey A. Brown
 135 Corporate Center Drive Suite 510
 Scott Depot, WV 25560-0018*

White Wolf Energy, Inc.

By Certificate of Entity Conversion, effective December 30, 2016, issued by the Commonwealth of Virginia, State Corporation Commission, on December 22, 2016, White Wolf Energy, Inc., a Virginia corporation, converted into a Virginia limited liability company and changed its name

White Wolf Energy LLC
 One City Place Drive, Suite 300
 St. Louis, MO 63141
(previously Anker Virginia Mining Company, Inc.)

- | | |
|--|-------------------|
| <p>(2) Buchanan Mining Co LLC <i>(Coal in P3 Seam only)</i>
 PO Drawer L
 Oakwood, VA 24631</p> | <p>0.11 acres</p> |
|--|-------------------|

Tract #11, 0.76 acres

- | | | |
|--|-------------------|----------------|
| <p>(1) Southern Region Industrial Realty Corp. <i>(Coal except P3 Seam)</i>
 <i>Tr. 33 (158.78 acre tract)</i>
 Pocahontas Land Corporation, Agent
 P. O. Box 1517
 Bluefield, WV 24701</p> | <p>0.76 acres</p> | <p>0.0252%</p> |
|--|-------------------|----------------|

Southern Region Industrial Realty Corp. conveyed all rights, title and interest by Special Warranty Oil & Gas Deed to Penn Virginia Oil & Gas Corporation on April 1, 2000, recorded in Buchanan County under DB508 / PG99

Penn Virginia Oil & Gas Corporation

Effective January 1, 2012, Penn Virginia Oil & Gas Corporation by Assignment and Bill of Sale transferred all of its rights, title and interest to "certain" properties to EnerVest Energy Funds, Instrument 120002794

EnerVest Energy Funds

With an effective date of January 1, 2013, Enervest Energy Funds conveyed by Special Warranty Deed all its rights, title and interest to "certain" properties to Pardee Royalty LLC and Pardee Minerals LLC, Instrument 130004819

Pardee Royalty LLC and Pardee Minerals LLC

With an effective date of January 1, 2017, Pardee Minerals LLC conveyed by Deed and Assignment all its right, title, and interest in and to the oil, gas, coalbed methane gas, gob gas and other minerals set forth in Exhibit A to Pardee Minerals Holding Company LLC, Instrument 180000559

Pardee Royalty LLC and Pardee Minerals Holding Company LLC

Pardee Royalty LLC
 PO Box 829794
 Philadelphia, PA 19182-9794

**All correspondence, notices, and requests for information to:
 Pardee Royalty LLC
 Attn: Jeffrey A. Brown
 135 Corporate Center Drive Suite 510
 Scott Depot, WV 25560-0018*

White Wolf Energy, Inc.

By Certificate of Entity Conversion, effective December 30, 2016, issued by the Commonwealth of Virginia, State Corporation Commission, on December 22, 2016, White Wolf Energy, Inc., a Virginia corporation, converted into a Virginia limited liability company and changed its name

White Wolf Energy LLC
 One City Place Drive, Suite 300
 St. Louis, MO 63141
(previously Anker Virginia Mining Company, Inc.)

- | | |
|--|-------------------|
| <p>(2) Buchanan Mining Co LLC <i>(Coal in P3 Seam only)</i>
 PO Drawer L
 Oakwood, VA 24631</p> | <p>0.76 acres</p> |
|--|-------------------|

Exhibit B
Buchanan No1 SGU6
Docket #VGOB 23-0516-4263
List of all Owners/Claimants
(3,017.94 Acre Unit)

	Acres in Unit	Interest in Unit
<u>Tract #12, 17.79 acres</u>		
<p>(1) Southern Region Industrial Realty Corp. <i>(Coal except P3 Seam)</i> <i>Tr. 33 (158.78 acre tract)</i> Pocahontas Land Corporation, Agent P. O. Box 1517 Bluefield, WV 24701</p> <p><i>Southern Region Industrial Realty Corp. conveyed all rights, title and interest by Special Warranty Oil & Gas Deed to Penn Virginia Oil & Gas Corporation on April 1, 2000, recorded in Buchanan County under DB508 / PG99</i></p> <p>Penn Virginia Oil & Gas Corporation</p> <p><i>Effective January 1, 2012, Penn Virginia Oil & Gas Corporation by Assignment and Bill of Sale transferred all of its rights, title and interest to "certain" properties to EnerVest Energy Funds, Instrument 120002794</i></p> <p>EnerVest Energy Funds</p> <p><i>With an effective date of January 1, 2013, Enervest Energy Funds conveyed by Special Warranty Deed all its rights, title and interest to "certain" properties to Pardee Royalty LLC and Pardee Minerals LLC, Instrument 130004819</i></p> <p>Pardee Royalty LLC and Pardee Minerals LLC</p> <p><i>With an effective date of January 1, 2017, Pardee Minerals LLC conveyed by Deed and Assignment all it's right, title, and interest in and to the oil, gas, coalbed methane gas, gob gas and other minerals set forth in Exhibit A to Pardee Minerals Holding Company LLC, Instrument 180000559</i></p> <p>Pardee Royalty LLC and Pardee Minerals Holding Company LLC</p> <p>Pardee Royalty LLC PO Box 829794 Philadelphia, PA 19182-9794</p> <p>White Wolf Energy, Inc.</p> <p><i>By Certificate of Entity Conversion, effective December 30, 2016, issued by the Commonwealth of Virginia, State Corporation Commission, on December 22, 2016, White Wolf Energy, Inc., a Virginia corporation, converted into a Virginia limited liability company and changed its name</i></p> <p>White Wolf Energy LLC One City Place Drive, Suite 300 St. Louis, MO 63141 <i>(previously Anker Virginia Mining Company, Inc.)</i></p>	17.79 acres	0.5895%
<p style="text-align: right;"><i>*All correspondence, notices, and requests for information to: Pardee Royalty LLC Attn: Jeffrey A. Brown 135 Corporate Center Drive Suite 510 Scott Depot, WV 25560-0018</i></p>		
<p>(2) Buchanan Mining Co LLC <i>(Coal in P3 Seam only)</i> PO Drawer L Oakwood, VA 24631</p>	17.79 acres	
<u>Tract #13 - 56.37 acres</u>		
<p>(1) Pocahontas Resources LLC <i>Tr. 22(2) (p/o 316.50 Acre Tract)</i> PO Box 1837 Abingdon, VA 24212</p>	56.37 acres	1.8678%
<u>Tract #14 - 15.40 acres</u>		
<p>(1) Pocahontas Resources LLC <i>Tr. 22(1) (p/o 316.50 Acre Tract)</i> PO Box 1837 Abingdon, VA 24212</p>	15.40 acres	0.5103%

Exhibit B
Buchanan No1 SGU6
Docket #VGOB 23-0516-4263
List of all Owners/Claimants
(3,017.94 Acre Unit)

	Acres in Unit	Interest in Unit
<u>Tract #15 - 121.90 acres</u>		
(1) James McGuire Land Trust <i>Tr. 323 (118.67 Acre Tract)</i> c/o Charles Green P.O. Box 1067 Bluefield, VA 24605	121.90 acres	4.0392%
<u>Tract #16 - 2.24 acres</u>		
(1) Hurt McGuire Land Trust c/o Charles Green P.O. Box 1067 Bluefield, VA 24605 <i>Tract 320 (231.00 Acre Tract)</i>	2.24 acres	0.0742%
<u>Tract #17 - 2.07 acres</u>		
(1) Hurt McGuire Land Trust c/o Charles Green P.O. Box 1067 Bluefield, VA 24605 <i>Tract 320 (231.00 Acre Tract)</i>	2.07 acres	0.0686%
<u>Tract #18 - 86.83 acres</u>		
(1) Hurt McGuire Land Trust c/o Charles Green P.O. Box 1067 Bluefield, VA 24605 <i>Tract 320 (231.00 Acre Tract)</i>	86.83 acres	2.8771%
<u>Tract #19, 39.80 acres</u>		
(1) G.W. St. Clair II, et al <i>(94 Acre Tract)</i>	39.80 acres	1.3188%
(a) James R. Moore Heirs, Devisees, Successors or Assigns		
(a.1) Barbara W. Moore Heirs, Devisees, Successors, or Assigns		
(a.1.1) Craig L. Scott* 405 Bowcross Pt. Austin, TX 78738	4.9750 acres 1/8 of 39.80 acres	0.1648%
(b) Robert H. Moore, Jr. Heirs, Devisees, Successors, or Assigns		
(b.1) Robert H. Moore, III <i>Conveyed by Instrument 210001390, 11/2/2021 to Diana Moore Haas and Turner Moore</i>		
(b.1.1) Diana Moore Haas <i>Conveyed by Instrument 220000963, 8/11/2022</i>		
(b.1.1.1) Diana M. Haas SCH LLC* 2221 50th Street Circle E Palmetto, FL 34221-2105	0.8292 acres 1/48 of 39.80 acres	0.0275%
(b.1.2) Turner Moore <i>Conveyed by Instrument 220000962, 8/9/2022</i>		
(b.1.1.2) Turner C. Moore SCH LLC* 1034 Virginia Drive Sarasota, FL 34234	0.8292 acres 1/48 of 39.80 acres	0.0275%
(b.2) Turner Moore <i>Conveyed by Instrument 220000962, 8/9/2022</i>		
(b.2.1) Turner C. Moore SCH LLC* 1034 Virginia Drive Sarasota, FL 34234	1.6583 acres 1/24 of 39.80 acres	0.0549%

Exhibit B
Buchanan No1 SGU6
Docket #VGOB 23-0516-4263
List of all Owners/Claimants
(3,017.94 Acre Unit)

	Acres in Unit	Interest in Unit
(b.3) Diana Moore Haas	<i>Conveyed by Instrument 220000963, 8/11/2022</i>	
(b.3.1) Diana M. Haas SCH LLC* 2221 50th Street Circle E Palmetto, FL 34221-2105	1.6583 acres 1/24 of 39.80 acres	0.0549%
(c) George W. St. Clair Moore Heirs, Devisees, Successors or Assigns		
(c.1) George W. St. Clair Moore, Jr.* 213 Commonwealth Dr. Ninety Six, SC 29666	1.2438 acres 1/32 of 39.80 acres	0.0412%
(c.2) Margaret St. Clair Moore* 75 Dodson Way Waquoit, MA 02536	1.2438 acres 1/32 of 39.80 acres	0.0412%
(c.3) Robert Barnes Moore* 1749 Lisa Avenue Fernandina Beach, FL 32034	1.2438 acres 1/32 of 39.80 acres	0.0412%
(c.4) George W. Moore Trust FBO Lan Courtney* Atlantic Union Bank Wealth Management PO Box 5426 Glen Allen, VA 23058	1.2438 acres 1/32 of 39.80 acres	0.0412%
(d) Margaret Moore Ripley	<i>Conveyed 1/8 interest March 15, 2005 (DB618/PG169)</i>	
(d.1) Richard St. Clair Ripley* PO Box 56 Mendham, NJ 07945	1.6583 acres 1/24 of 39.80 acres	0.0549%
(d.2) Timothy R. Ripley* 4 Oakwood Rd. Randolph, NJ 07569	1.6583 acres 1/24 of 39.80 acres	0.0549%
(d.3) Huston Ripley* 45A Darien New Hope, PA 18938	1.6583 acres 1/24 of 39.80 acres	0.0549%
(e) Rosalyn St. Clair Hawkinson Heirs, Devisees, Successors or Assigns		
(e.1) Bank of America	<i>Trustee conveyed 1/16 interest November 30, 2009 (Instrument 090003809) and 1/16 interest January 28, 2011 (Instrument 110000441)</i>	
(e.1.1) Tony A. Hawkinson* 1302 Peachtree Blvd Richmond, VA 23226	2.4875 acres 1/16 of 39.80 acres	0.0824%
(e.1.2) Gregory W. Hawkinson* 2543 Potomac Hunt Lane, Apt 1B Henrico, VA 23233	2.4875 acres 1/16 of 39.80 acres	0.0824%
(f) George W. St. Clair II*		
(f.1) Trust for George W. St. Clair, II Bank of America, N.A. TX1-17-01 Trust# 40055108363709 PO Box 830308 Dallas, TX 75283-0308	4.9750 acres 1/8 of 39.80 acres	0.1648%
(g) Huston St. Clair, Jr. Heirs, Devisees, Successors or Assigns		
(g.1) Mayo Foundation	<i>Conveyed 1/8 interest September 8, 2000 (DB 512/PG 267)</i>	
(g.1.1) Deborah Evans	<i>Conveyed 1/32 Interest September 8, 2000 (DB 512/PG 274)</i>	

Exhibit B
Buchanan No1 SGU6
Docket #VGOB 23-0516-4263
List of all Owners/Claimants
(3,017.94 Acre Unit)

	Acres in Unit	Interest in Unit
(g.1.1.1) Judith D. Moore Heirs, Devisees, Successors, or Assigns* <i>(Documentation Pending)</i>	1.2438 acres 1/32 of 39.80 acres	0.0412%
(g..1.1.1.1) Turner Moore PO Box 56 Mendham, NJ 07945		
(g.1.1.1.2) Diana Haas 4 Oakwood Road Randolph, NJ 07869		
(g.1.2) Janet T. Young 9920 108th St., North Seminole, FL 33772	1.2438 acres 1/32 of 39.80 acres	0.0412%
(g.1.3) Margaret Dustin 305 5th Ave., South, Suite 206 Naples, FL 34102	1.2438 acres 1/32 of 39.80 acres	0.0412%
(g.1.4) Judith D. Moore Heirs, Devisees, Successors, or Assigns*	1.2438 acres 1/32 of 39.80 acres	0.0412%
(g.1.4.1) Turner Moore PO Box 56 Mendham, NJ 07945		
(g.1.4.2) Diana Haas 4 Oakwood Road Randolph, NJ 07869		
(h) Anne St. Clair Bussey Heirs, Devisees, Successors or Assigns		
(h.1) Deborah Evans 6289 90th Ave., North Pinellas Park, FL 33782	1.6583 acres 1/24 of 39.80 acres	0.0549%
(h.2) Janet T. Young 9920 108th St., North Seminole, FL 33772	1.6583 acres 1/24 of 39.80 acres	0.0549%
(h.3) Margaret Dustin 1625 Ixora Drive Naples, FL 34102	1.6583 acres 1/24 of 39.80 acres	0.0549%

**Royalties and noticed to be sent to St. Clair Properties pursuant to letter agreements appointing St. Clair Ripley as agent*

St. Clair Properties
c/o St. Clair Ripley
PO Box 56
Mendham, NJ 07945

Tract #20, 116.42 acres

(1) Southern Region Industrial Realty Corp. <i>(Coal except P3 Seam)</i> <i>Tr. 40 (119.19 acre tract)</i> Pocahontas Land Corporation, Agent P. O. Box 1517 Bluefield, WV 24701	116.42 acres	3.8576%
--	--------------	---------

Southern Region Industrial Realty Corp. conveyed all rights, title and interest by Special Warranty Oil & Gas Deed to Penn Virginia Oil & Gas Corporation on April 1, 2000, recorded in Buchanan County under DB508 / PG99

Penn Virginia Oil & Gas Corporation

Effective January 1, 2012, Penn Virginia Oil & Gas Corporation by Assignment and Bill of Sale transferred all of its rights, title and interest to "certain" properties to EnerVest Energy Funds, Instrument 120002794

EnerVest Energy Funds

Exhibit B
Buchanan No1 SGU6
Docket #VGOB 23-0516-4263
List of all Owners/Claimants
(3,017.94 Acre Unit)

Acres in Unit	Interest in Unit
---------------	------------------

With an effective date of January 1, 2013, Enervest Energy Funds conveyed by Special Warranty Deed all its rights, title and interest to "certain" properties to Pardee Royalty LLC and Pardee Minerals LLC, Instrument 130004819

Pardee Royalty LLC and Pardee Minerals LLC

With an effective date of January 1, 2017, Pardee Minerals LLC conveyed by Deed and Assignment all it's right, title, and interest in and to the oil, gas, coalbed methane gas, gob gas and other minerals set forth in Exhibit A to Pardee Minerals Holding Company LLC, Instrument 180000559

Pardee Royalty LLC and Pardee Minerals Holding Company LLC

Pardee Royalty LLC
 PO Box 829794
 Philadelphia, PA 19182-9794

**All correspondence, notices, and requests for information to:
 Pardee Royalty LLC
 Attn: Jeffrey A. Brown
 135 Corporate Center Drive Suite 510
 Scott Depot, WV 25560-0018*

White Wolf Energy, Inc.

By Certificate of Entity Conversion, effective December 30, 2016, issued by the Commonwealth of Virginia, State Corporation Commission, on December 22, 2016, White Wolf Energy, Inc., a Virginia corporation, converted into a Virginia limited liability company and changed its name

White Wolf Energy LLC
 One City Place Drive, Suite 300
 St. Louis, MO 63141
(previously Anker Virginia Mining Company, Inc.)

(2)	Buchanan Mining Co LLC <i>(Coal in P3 Seam only)</i> PO Drawer L Oakwood, VA 24631	116.42 acres	
------------	--	--------------	--

Tract #21, 91.94 acres

(1)	Southern Region Industrial Realty Corp. <i>(Coal except P3 Seam)</i> <i>Tr. 10 (92.36 acre tract)</i> Pocahontas Land Corporation, Agent P. O. Box 1517 Bluefield, WV 24701	91.94 acres	3.0464%
------------	---	-------------	---------

Southern Region Industrial Realty Corp. conveyed all rights, title and interest by Special Warranty Oil & Gas Deed to Penn Virginia Oil & Gas Corporation on April 1, 2000, recorded in Buchanan County under DB508 / PG99

Penn Virginia Oil & Gas Corporation

Effective January 1, 2012, Penn Virginia Oil & Gas Corporation by Assignment and Bill of Sale transferred all of its rights, title and interest to "certain" properties to EnerVest Energy Funds, Instrument 120002794

EnerVest Energy Funds

With an effective date of January 1, 2013, Enervest Energy Funds conveyed by Special Warranty Deed all its rights, title and interest to "certain" properties to Pardee Royalty LLC and Pardee Minerals LLC, Instrument 130004819

Pardee Royalty LLC and Pardee Minerals LLC

With an effective date of January 1, 2017, Pardee Minerals LLC conveyed by Deed and Assignment all it's right, title, and interest in and to the oil, gas, coalbed methane gas, gob gas and other minerals set forth in Exhibit A to Pardee Minerals Holding Company LLC, Instrument 180000559

Pardee Royalty LLC and Pardee Minerals Holding Company LLC

Pardee Royalty LLC
 PO Box 829794
 Philadelphia, PA 19182-9794

**All correspondence, notices, and requests for information to:
 Pardee Royalty LLC
 Attn: Jeffrey A. Brown
 135 Corporate Center Drive Suite 510
 Scott Depot, WV 25560-0018*

White Wolf Energy, Inc.

Exhibit B
Buchanan No1 SGU6
Docket #VGOB 23-0516-4263
List of all Owners/Claimants
(3,017.94 Acre Unit)

	Acres in Unit	Interest in Unit
<i>By Certificate of Entity Conversion, effective December 30, 2016, issued by the Commonwealth of Virginia, State Corporation Commission, on December 22, 2016, White Wolf Energy, Inc., a Virginia corporation, converted into a Virginia limited liability company and changed its name</i>		
White Wolf Energy LLC One City Place Drive, Suite 300 St. Louis, MO 63141 <i>(previously Anker Virginia Mining Company, Inc.)</i>		
(2) Buchanan Mining Co LLC <i>(Coal in P3 Seam only)</i> PO Drawer L Oakwood, VA 24631	91.94 acres	
<u>Tract #22 - 37.75 acres</u>		
(1) Norfolk Southern Railway Company	37.75 acres	1.2509%
<i>*Royalties paid to:</i> Coal Mountain Mining Company LLP P.O. Box 675 Tazewell, VA 24651 <i>(Coal Mountain Trust, now Coal Mountain Mining Co LLP, reserved rights to lease, produce, and receive royalties from production of all minerals)</i>		
<u>Tract #23 - 1.62 acres</u>		
(1) CL Ritter Lands LLC <i>Tract 42 (484 Acre Tract)</i> PO Box 514 Huntington, WV 25710	1.62 acres	0.0537%
<u>Tract #24 - 463.10 acres</u>		
(1) CL Ritter Lands LLC <i>Tract 42 (484 Acre Tract)</i> PO Box 514 Huntington, WV 25710	463.10 acres	15.3449%
<u>Tract #25, 16.48 acres</u>		
(1) James M. McGuire Trust <i>(460.57 acre tract)</i> P.O. Box 1067 Bluefield, VA 24605	16.48 acres	0.5461%
<u>Tract #26, 0.06 acres</u>		
(1) James M. McGuire Trust <i>(460.57 acre tract)</i> P.O. Box 1067 Bluefield, VA 24605	0.06 acres	0.0020%
<u>Tract #27, 52.81 acres</u>		
Betty Jean Bishop, et al <i>(aka John & Mary McNeil Heirs 750.00 acre tract)</i>	52.81 acres	1.7499%
(1) Betty Jean Bishop, et al.		
(a) Stella McNeil Carson Heirs, Devisees, Successors or Assigns		
(a.1) Betty Jean Bishop <i>See (c.1) below</i> 420 Andover Place Kingsport, TN 37663-3090		
(b) Virgie Clifton Heirs, Devisees, Successors or Assigns		<i>Conveyed by Deed of Gift 9/26/1990, DB 365/288</i>
(b.1) John W. Clifton Heirs, Devisees, Successors or Assigns		

Exhibit B
Buchanan No1 SGU6
Docket #VGOB 23-0516-4263
List of all Owners/Claimants
(3,017.94 Acre Unit)

	Acres in Unit	Interest in Unit
(b.1.1) John W. Clifton, II		
(b.1.1.1) Daris M. Clifton Whitewood, LLC c/o Martin K. Alloy 11710 Plaza America Drive, Suite 1100 Reston, VA 20190	2.200 acres 1/24 of 52.81 acres	0.0729%
(b.1.2) Mary C. Mumpower 131 E Main Street Abingdon, VA 24210	2.200 acres 1/24 of 52.81 acres	0.0729%
(b.2) Judy Taylor 20223 Vances Mill Road Abingdon, VA 24211	4.401 acres 1/12 of 52.81 acres	0.1458%
(b.3) Kyle Clifton 7319 Crafttown Road Fairfax Station, VA 22039	4.401 acres 1/12 of 52.81 acres	0.1458%
(b.4) Daris M. Clifton Whitewood, LLC c/o Martin K. Alloy 11710 Plaza America Drive, Suite 1100 Reston, VA 20190	4.401 acres 1/12 of 52.81 acres	0.1458%
(c) Macie Salyers Heirs, Devisees, Successors or Assigns		
(c.1) Betty J. Bishop ** 420 Andover Place Kingsport, TN 37663	21.124 acres 2/5 of 52.81 acres	0.6999%
** Note: 1/15th interest from Macie Salyers and an additional 1/3rd interest from Stella Carlson		
(c.2) Johnny M. Salyers Heirs, Devisees, Successors, or Assigns		
(c.2.1) Jenny Lee Salyers PO Box 474 Duffield, VA 24244	3.521 acres 1/15 of 52.81 acres	0.1167%
(c.3) Don R. Salyers 1402 Whitley Drive Kingsport, TN 37660	3.521 acres 1/15 of 52.81 acres	0.1167%
(c.4) James E. Salyers 491 New Summerville Road Kingsport, TN 37663	3.521 acres 1/15 of 52.81 acres	0.1167%
(c.5) Wanda Lawson 210 Whitaker Road Jonesborough, TN 37659	3.521 acres 1/15 of 52.81 acres	0.1167%
<u>Tract #28, 2.77 acres</u>		
<i>All Coal Above Jawbone Seam</i>		
(1) Clyborne Capital, L.L.C. 9325 Olympic View Drive Edmonds, WA 98020	2.77 acres	0.0918%
<i>Coal in Jawbone Seam and Below</i>		
(1) Buchanan Mining Co LLC PO Drawer L Oakwood, VA 24631	2.77 acres	0.0918%

Exhibit B
Buchanan No1 SGU6
Docket #VGOB 23-0516-4263
List of all Owners/Claimants
(3,017.94 Acre Unit)

	Acres in Unit	Interest in Unit
<u>Tract #29, 221.83 acres</u>		
(1) Southern Region Industrial Realty Corp. <i>(Coal except P3 Seam)</i> <i>Tr. 39 (226.26 acre tract)</i> Pocahontas Land Corporation, Agent P. O. Box 1517 Bluefield, WV 24701	221.83 acres	7.3504%
<p><i>Southern Region Industrial Realty Corp. conveyed all rights, title and interest by Special Warranty Oil & Gas Deed to Penn Virginia Oil & Gas Corporation on April 1, 2000, recorded in Buchanan County under DB508 / PG99</i></p> <p>Penn Virginia Oil & Gas Corporation</p> <p><i>Effective January 1, 2012, Penn Virginia Oil & Gas Corporation by Assignment and Bill of Sale transferred all of its rights, title and interest to "certain" properties to EnerVest Energy Funds, Instrument 120002794</i></p> <p>EnerVest Energy Funds</p> <p><i>With an effective date of January 1, 2013, Enervest Energy Funds conveyed by Special Warranty Deed all its rights, title and interest to "certain" properties to Pardee Royalty LLC and Pardee Minerals LLC, Instrument 130004819</i></p> <p>Pardee Royalty LLC and Pardee Minerals LLC</p> <p><i>With an effective date of January 1, 2017, Pardee Minerals LLC conveyed by Deed and Assignment all it's right, title, and interest in and to the oil, gas, coalbed methane gas, gob gas and other minerals set forth in Exhibit A to Pardee Minerals Holding Company LLC, Instrument 180000559</i></p> <p>Pardee Royalty LLC and Pardee Minerals Holding Company LLC</p>		
<p>Pardee Royalty LLC PO Box 829794 Philadelphia, PA 19182-9794</p> <p>White Wolf Energy, Inc.</p> <p><i>White Wolf Energy LLC One City Place Drive, Suite 300 St. Louis, MO 63141 (previously Anker Virginia Mining Company, Inc.)</i></p>	<p><i>*All correspondence, notices, and requests for information to: Pardee Royalty LLC Attn: Jeffrey A. Brown 135 Corporate Center Drive Suite 510 Scott Depot, WV 25560-0018</i></p>	
(2) Buchanan Mining Co LLC <i>(Coal in P3 Seam only)</i> PO Drawer L Oakwood, VA 24631	221.83 acres	
<u>Tract #30, 26.94 acres</u>		
(1) Southern Region Industrial Realty Corp. <i>(Coal except P3 Seam)</i> <i>Tr. 40A (26.54 acre tract)</i> Pocahontas Land Corporation, Agent P. O. Box 1517 Bluefield, WV 24701	26.94 acres	0.8927%
<p><i>Southern Region Industrial Realty Corp. conveyed all rights, title and interest by Special Warranty Oil & Gas Deed to Penn Virginia Oil & Gas Corporation on April 1, 2000, recorded in Buchanan County under DB508 / PG99</i></p> <p>Penn Virginia Oil & Gas Corporation</p> <p><i>Effective January 1, 2012, Penn Virginia Oil & Gas Corporation by Assignment and Bill of Sale transferred all of its rights, title and interest to "certain" properties to EnerVest Energy Funds, Instrument 120002794</i></p> <p>EnerVest Energy Funds</p> <p><i>With an effective date of January 1, 2013, Enervest Energy Funds conveyed by Special Warranty Deed all its rights, title and interest to "certain" properties to Pardee Royalty LLC and Pardee Minerals LLC, Instrument 130004819</i></p>		

Exhibit B
Buchanan No1 SGU6
Docket #VGOB 23-0516-4263
List of all Owners/Claimants
(3,017.94 Acre Unit)

	Acres in Unit	Interest in Unit
Pardee Royalty LLC and Pardee Minerals LLC		
<i>With an effective date of January 1, 2017, Pardee Minerals LLC conveyed by Deed and Assignment all it's right, title, and interest in and to the oil, gas, coalbed methane gas, gob gas and other minerals set forth in Exhibit A to Pardee Minerals Holding Company LLC, Instrument 180000559</i>		
Pardee Royalty LLC and Pardee Minerals Holding Company LLC		
Pardee Royalty LLC PO Box 829794 Philadelphia, PA 19182-9794		<i>*All correspondence, notices, and requests for information to: Pardee Royalty LLC Attn: Jeffrey A. Brown 135 Corporate Center Drive Suite 510 Scott Depot, WV 25560-0018</i>
White Wolf Energy, Inc.		
<i>By Certificate of Entity Conversion, effective December 30, 2016, issued by the Commonwealth of Virginia, State Corporation Commission, on December 22, 2016, White Wolf Energy, Inc., a Virginia corporation, converted into a Virginia limited liability company and changed its name</i>		
White Wolf Energy LLC One City Place Drive, Suite 300 St. Louis, MO 63141 <i>(previously Anker Virginia Mining Company, Inc.)</i>		
(2) Buchanan Mining Co LLC <i>(Coal in P3 Seam only)</i> PO Drawer L Oakwood, VA 24631	26.94 acres	
<u>Tract #31, 3.80 acres</u>		
(1) James M. McGuire Trust <i>(66.56 acre tract)</i> P.O. Box 1067 Bluefield, VA 24605	3.80 acres	0.1259%
<u>Tract #32, 3.91 acres</u>		
(1) James M. McGuire Trust <i>Tract 320 (p/o 231 acres)</i> P.O. Box 1067 Bluefield, VA 24605	3.91 acres	0.1296%
II. OIL & GAS OWNERSHIP		
<u>Tract #1 - 75.86 acres</u>		
(1) Coal Mountain Mining Company, LLP <i>Tract 27 (1,140.00 Acre Tract)</i> P.O. Box 675 Tazewell, VA 24651	75.86 acres	2.5136%
<u>Tract #2 - 78.52 acres</u>		
(1) Coal Mountain Mining Company, LLP <i>Tract 39 (1,186.00 Acre Tract)</i> P.O. Box 675 Tazewell, VA 24651	78.52 acres	2.6018%
<u>Tract #3 - 633.68 acres</u>		
(1) Coal Mountain Mining Company, LLP <i>Tract 25 (786.15 Acre Tract)</i> P.O. Box 675 Tazewell, VA 24651	633.68 acres	20.9971%
<u>Tract #4A - 8.16 acres</u>		
(1) Pocahontas Gas LLC 1000 Horizon Vue Drive Canonsburg, PA 15317-6506	8.16 acres	0.2704%

Exhibit B
Buchanan No1 SGU6
Docket #VGOB 23-0516-4263
List of all Owners/Claimants
(3,017.94 Acre Unit)

	Acres in Unit	Interest in Unit
<u>Tract #4B - 13.32 acres</u>		
Frank Smith Heirs, et al	13.32 acres	0.4414%
(1) Edward Glenn Smith Heirs, Devisees, Successors or Assigns		
(a) Lloyd Alfred Smith Heirs, Devisees, Successors, or Assigns		
(a.1) Lloyd A. Smith Trust PO Box 183 Pounding Mill, VA 24637	1.903 acres 0.14 of 13.32 acres	0.0631%
(2) Joseph Leroy Smith Heirs, Devisees, Successors or Assigns		
(a) Lyda Thomas Smith Marsh	<i>Life Estate extinguished</i>	
(a.1) Evelyn Cline Heirs, Devisees, Successors or Assigns		
(a.1.1) Robert J. Cline 315 Twp Rd 157 Scottown, OH 45678	0.095 acres 1/140 of 13.32 acres	0.0032%
(a.1.2) Barbara Cline <i>Address Unknown</i>	0.095 acres 1/140 of 13.32 acres	0.0032%
(a.1.3) Rosemary Cline Bowman 8876 Deer Valley Drive Dayton, OH 45424	0.095 acres 1/140 of 13.32 acres	0.0032%
(a.1.4) Diana Cline Burchett Heirs, Devisees, Successors, or Assigns <i>(Documentation Pending)</i>	0.095 acres 1/140 of 13.32 acres	0.0032%
(a.2) James Leroy Smith Heirs, Devisees, Successors or Assigns		
(a.2.1) Mabel Mae Smith Booth	<i>Life Estate extinguished</i>	
(a.2.1) James L. Smith Jr. 5060 Durett Road Orient, OH 43146	0.095 acres 1/140 of 13.32 acres	0.0032%
(a.2.2) Sandra Shope 2829 Gibson Drive Columbus, OH 43207	0.095 acres 1/140 of 13.32 acres	0.0032%
(a.2.3) Patricia Orton Heirs, Devisees, Successors, or Assigns <i>(Documentation Pending)</i>	0.095 acres 1/140 of 13.32 acres	0.0032%
(a.2.4) Syvilla R. Kratzenberg Heirs, Devisees, Successors or Assigns		
(a.2.4.1) Patricia Orton Heirs, Devisees, Successors, or Assigns <i>(Documentation Pending)</i>	0.095 acres 1/140 of 13.32 acres	0.0032%
(a.3) Rosalee Pruitt Heirs, Devisees, Successors or Assigns <i>(Documentation Pending)</i>	0.381 acres 1/35 of 13.32 acres	0.0126%
(a.4) Claude Raymond Smith, Sr. Heirs, Devisees, Successors or Assigns		

Exhibit B
Buchanan No1 SGU6
Docket #VGOB 23-0516-4263
List of all Owners/Claimants
(3,017.94 Acre Unit)

	Acres in Unit	Interest in Unit
(a.4.1) Mary A. Smith Heirs, Devisees, Successors or Assigns		
(a.4.1.1) Claude Raymond Smith, Jr. 4082 Brooks Mill Road Glade Hill, VA 24092	0.190 acres 1/70 of 13.32 acres	0.0063%
(a.4.1.2) Claudia Benson Heirs, Devisees, Successors or Assigns		
(a.4.1.2.1) Carrie Zeigfield G4493 Fenton Rd #75 Burton, MI 48529	0.048 acres 1/280 of 13.32 acres	0.0016%
(a.4.1.2.2) Cory Schmitt 16691 Royal Poinciana Drive Ft. Lauderdale, FL 33326	0.048 acres 1/280 of 13.32 acres	0.0016%
(a.4.1.2.3) Johnna Irvin 1995 White Chapel Road Williamstown, KY 41097	0.048 acres 1/280 of 13.32 acres	0.0016%
(a.4.1.2.4) Heather Tobin 4000 Verdant Street Los Angeles, CA 90039	0.048 acres 1/280 of 13.32 acres	0.0016%
(a.5) Theodore T. Smith Heirs, Devisees, Successors or Assigns		
(a.5.1) Theodore T. Smith Jr. 1708 Timmonds Avenue Portsmouth, OH 45662	0.190 acres 1/70 of 13.32 acres	0.0063%
(a.5.2) Phyllis Geichman Heirs, Devisees, Successors or Assigns		
(a.5.3.1) Jack Geichman Heirs, Devisees, Successors, or Assigns <i>(Documentation Pending)</i>	0.190 acres 1/70 of 13.32 acres	0.0063%
(3) William Lilburn Smith Heirs, Devisees, Successors or Assigns		
(a) William Warner Smith Heirs, Devisees, Successors or Assigns		
(a.1) William Eugene Smith Heirs, Devisees, Successors, or Assigns		
(a.1.1) Evelyn Louise Greer 526 Golf Course Drive Elizabethton, TN 37643	0.040 acres 1/336 of 13.32 acres	0.0013%
(a.1.2) Helen Cochran Heirs, Devisees, Successors, or Assigns		
(a.1.2.1) Shelia Cochran Fields 160 E Church Street Rocky Mount, VA 24151	0.020 acres 1/672 of 13.32 acres	0.0007%
(a.1.2.2) Cathy Cochran Jones 190 Albany Street Tazewell, VA 24651	0.020 acres 1/672 of 13.32 acres	0.0007%
(a.2) Helen Cochran Heirs, Devisees, Successors, or Assigns		

Exhibit B
Buchanan No1 SGU6
Docket #VGOB 23-0516-4263
List of all Owners/Claimants
(3,017.94 Acre Unit)

	Acres in Unit	Interest in Unit
(a.2.1) Reece Curtis Cochran 2014 Lee Avenue Bluefield, VA 24605	0.079 acres 1/168 of 13.32 acres	0.0026%
(a.3) Evelyn L. Greer 526 Golf Course Drive Elizabethton, TN 37643	0.079 acres 1/168 of 13.32 acres	0.0026%
(b) Bertha Elizabeth Taylor Heir, Devisees Successors or Assigns		
(b.1) Garland Eugene Taylor Heir, Devisees Successors or Assigns		
(b.1.1) Janet Daniel PO Box 415 Prosperity, WV 25909	0.040 acres 1/336 of 13.32 acres	0.0013%
(b.2) Thelma Gertude Cawley (aka Gertrude T Cawley) 34424 Euclid Ave. Lot 222 Willoughby, OH 44094	0.040 acres 1/336 of 13.32 acres	0.0013%
(b.3) Virginia Juanita Jones 110 Metz Drive Shady Spring, WV 25918	0.040 acres 1/336 of 13.32 acres	0.0013%
(b.4) Edward Lawrence Taylor Heir, Devisees Successors or Assigns <i>(Documentation Pending)</i>	0.040 acres 1/336 of 13.32 acres	0.0013%
(b.4.1) Patricia Taylor c/o Sherry Taylor, POA 365 Nottoway Lane Virginia Beach, VA 23086		
(b.5) Loyd Grant Taylor PO Box 163 Piney View, WV 25906	0.040 acres 1/336 of 13.32 acres	0.0013%
(b.6) Roger Dean Taylor Heirs, Devisees, Successors, or Assigns <i>(Documentation Pending)</i>	0.040 acres 1/336 of 13.32 acres	0.0013%
(b.6.1) Nancy Taylor 284 Shannontown Road Beckley, WV 25801		
(c) Minnie Grace Dye Heir, Devisees Successors or Assigns		
(c.1) Stanley Ralph Dye, Sr. Heirs, Devisees, Successors, or Assigns <i>(Documentation Pending)</i>	0.048 acres 1/280 of 13.32 acres	0.0016%
(c.2) Robert Louis Dye Heirs, Devisees, Successors or Assigns		
(c.2.1) Dorothy M Dye 2476 Mendota Road Mendota, VA 24270	0.048 acres 1/280 of 13.32 acres	0.0016%
(c.3) Kermit Allen Dye 2205 Stonegate Drive Denton, TX 76205	0.048 acres 1/280 of 13.32 acres	0.0016%
(c.4) Ronald D. Dye 3557 McIntosh Drive Kingsport, TN 37663	0.048 acres 1/280 of 13.32 acres	0.0016%

Exhibit B
Buchanan No1 SGU6
Docket #VGOB 23-0516-4263
List of all Owners/Claimants
(3,017.94 Acre Unit)

	Acres in Unit	Interest in Unit
(c.5) Shirley Ann Ervin Heirs, Devisees, Successors or Assigns		
(c.5.1) Anita L Johnson 181 Codyerin Drive Henderson, NV 89074	0.048 acres 1/280 of 13.32 acres	0.0016%
(d) Walker Cleveland Smith Heir, Devisees Successors or Assigns		
(d.1) Walker Cleveland Smith, Jr.Heirs, Devisees, Successors or Assigns		
(d.1.1) Virginia M. Smith Heirs, Devisees, Successors, or Assigns <i>(Documentation Pending)</i>	0.030 acres 1/448 of 13.32 acres	0.0010%
(d.2) Donna Mae Selix Koelpien Heir, Devisees Successors or Assigns		
(d.2.1) Susan Marie Skalniak 6507 W. Peck Dr. Glendale, AZ 85301	0.010 acres 1/1344 of 13.32 acres	0.0003%
(d.2.2) George Walker Selix 2448 Catherine Street Bristol, VA 24201	0.010 acres 1/1344 of 13.32 acres	0.0003%
(d.2.3) Diense Baniak 24423 W Hunters Lane Deer Park, IL 60010	0.010 acres 1/1344 of 13.32 acres	0.0003%
(d.3) Daisy Dean McFarland Heir, Devisees Successors or Assigns		
(d.3.1) Ricky D. McFarland 108 Wharton Street Bluefield, VA 24605	0.015 acres 1/896 of 13.32 acres	0.0005%
(d.3.2) Duane Alan McFarland Heirs Devisees, Successors, or Assigns <i>(Documentation Pending)</i>	0.015 acres 1/896 of 13.32 acres	0.0005%
(d.4) William (Red) Lilburn Smith Heirs, Devisees, Successors or Assigns		
(d.4.1) Betty Smith 1114 Virginia Ave Bluefield, VA 24605	0.030 acres 1/448 of 13.32 acres	0.0010%
(d.5) Peggy Viola Cornwell 297 Riverbend Dr, Apt 22 Bluefield, VA 24605	0.030 acres 1/448 of 13.32 acres	0.0010%
(d.6) James Alvin Smith 4715 Wittens Mill Rd. North Tazewell, VA 24630	0.030 acres 1/448 of 13.32 acres	0.0010%
(d.7) Roy Roger Smith Heirs, Devisees, Successors, or Assigns		
(d.7.1) Rick Smith 3805 Stone Road Tell City, IN 47586	0.030 acres 1/448 of 13.32 acres	0.0010%
(d.7.2) Tim Smith <i>address unknown</i>		

Exhibit B
Buchanan No1 SGU6
Docket #VGOB 23-0516-4263
List of all Owners/Claimants
(3,017.94 Acre Unit)

	Acres in Unit	Interest in Unit
(d.7.3) Kimberly Jaehnen 1341 Finn Lane Rising Sun, IN 47040		
(d.7.4) Stacey Graves 328 E Washington Ave Hobart, IN 46432		
(d.8) Carl Wayne Smith Heirs, Devisees, Successors or Assigns		
(d.8.1) Alice Lee Smith		<i>Conveyed to CNX Gas Company LLC 6/3/2014</i>
(d.8.1.1) Pocahontas Gas LLC 1000 Horizon Vue Drive Canonsburg, PA 15317	0.030 acres 1/448 of 13.32 acres	0.0010%
(e) Frank (Franklin) Whitten Smith Heirs, Devisees Successors or Assigns		
(e.1) Franklin P. Smith Heirs, Devisees, Successors or Assigns		
(e.1.1) Joanna Louise Smith 1602 Reliance Rd. Reliance, VA 22649	0.020 acres 1/672 of 13.32 acres	0.0007%
(e.2) Norma Jean Akers Heirs, Devisees, Successors, or Assigns <i>(Documentation Pending)</i>	0.020 acres 1/672 of 13.32 acres	0.0007%
(e.3) George Lee Smith Heirs, Devisees, Successors or Assigns		
(e.3.1) Doris Sue Smith PO Box 1241 Bluefield, WV 24701	0.020 acres 1/672 of 13.32 acres	0.0007%
(e.4) John W. Smith Heirs, Devisees, Successors, or Assigns		
(e.4.1) Sylvia Ann Smith 160 Arista Drive North Tazewell, VA 24630	0.020 acres 1/672 of 13.32 acres	0.0007%
(e.5) Thelma Faye Perdue Heirs, Devisees, Successors, or Assigns <i>(Documentation Pending)</i>	0.020 acres 1/672 of 13.32 acres	0.0007%
(e.6) Esta Sue Neff 17522 Circuit Rider Drive Beaverdam, VA 23015	0.020 acres 1/672 of 13.32 acres	0.0007%
(e.7) Linda Wetzel 1273 Barringer Mtn. Rd. Christiansburg, VA 24073	0.020 acres 1/672 of 13.32 acres	0.0007%
(e.8) David Ray Smith 1095 Buffalo Ridge Rd Augusta, WV 26704	0.020 acres 1/672 of 13.32 acres	0.0007%
(e.9) Homer Carlos Smith Heirs, Devisees, Successors, or Assigns <i>(Documentation Pending)</i>	0.020 acres 1/672 of 13.32 acres	0.0007%

Exhibit B
Buchanan No1 SGU6
Docket #VGOB 23-0516-4263
List of all Owners/Claimants
(3,017.94 Acre Unit)

	Acres in Unit	Interest in Unit
(e.10) Dorothy May Desalvo Heirs, Devisees, Successors, or Assigns <i>(Documentation Pending)</i>	0.020 acres 1/672 of 13.32 acres	0.0007%
(e.11) Doris Marie Todd 220 Logan Street Bluefield, WV 24701	0.020 acres 1/672 of 13.32 acres	0.0007%
(e.12) Cecil Dale Smith 10515 Robert E. Lee Dr. Spotsylvania, VA 22551	0.020 acres 1/672 of 13.32 acres	0.0007%
(f) Armond Leonard Smith Heir, Devisees Successors or Assigns		
(f.1) Armond Leonard Smith, Jr. Heirs, Devisees, Successors or Assigns		
(f.1.1) Charlie Dale Smith 51 Park Avenue DeLeon Spring, FL 32130	0.040 acres 1/336 of 13.32 acres	0.0013%
(f.2) Roy Lee Smith 179 Borage Ave. Princeton, WV 24739	0.040 acres 1/336 of 13.32 acres	0.0013%
(f.3) Clayton Carrroll Smith Heirs, Devisees, Successors, or Assigns <i>(Documentation Pending)</i>	0.040 acres 1/336 of 13.32 acres	0.0013%
(f.4) Troy Dale Smith P. O. Box 173 Pocahontas, VA 24635	0.040 acres 1/336 of 13.32 acres	0.0013%
(f.5) Karen Neville Heirs, Devisees, Successors or Assigns		
(f.5.1) Taren Dean Neville 363 East High Street Springfield, OH 45505	0.040 acres 1/336 of 13.32 acres	0.0013%
(f.6) Geneva Tarbet 153 Hammock Street Summersville, SC 29483	0.040 acres 1/336 of 13.32 acres	0.0013%
(g) Ivory Goldine Akers Heirs, Devisees, Successors or Assigns		
(g.1) Bernard F. Akers Heirs, Devisees, Successors or Assigns		
(g.1.1) Charles Akers 512 Greenhill Drive Siler City, NC 27344	0.059 acres 1/224 of 13.32 acres	0.0020%
(g.1.2) Margaret Snell 5640 Dearing Road Talbot, TN 37877	0.059 acres 1/224 of 13.32 acres	0.0020%
(g.1.3) Deborah M. Cole 157 Springdale Road Rock Hill, SC 29730	0.059 acres 1/224 of 13.32 acres	0.0020%
(g.1.4) Ethel Ward 3A Highland Acres Trailer Court Bluefield, VA 24605	0.059 acres 1/224 of 13.32 acres	0.0020%

Exhibit B
Buchanan No1 SGU6
Docket #VGOB 23-0516-4263
List of all Owners/Claimants
(3,017.94 Acre Unit)

	Acres in Unit	Interest in Unit
(h) Harlan Hunter Smith Heirs, Devisees Successors or Assigns		
(h.1) Gary Hunter Smith 127 Bordeaux Court Smyrna, TN 37167-4606	0.119 acres 1/112 of 13.32 acres	0.0039%
(h.2) Harlan William Smith 56365 E 279 Road Afton, OK 74331	0.119 acres 1/112 of 13.32 acres	0.0039%
(4) Albert Smith Heirs, Devisees, Successors or Assigns		
(a) Nila Arrington Heirs, Devisees, Successors or Assigns		
(a.1) James R. Arrington Heirs, Devisees, Successors, or Assigns		
(a.1.1) Marion Arrington 14825 Sisson Road Chardon, OH 44024	0.190 acres 1/70 of 13.32 acres	0.0063%
(a.2) Elizabeth Scott Barker 36 Anchor Drive Blue Springs, MO 64015	0.190 acres 1/70 of 13.32 acres	0.0063%
(b) Edith Cook Heirs, Devisees, Successors or Assigns		
(b.1) Nell Porter Cook Laslo 6616 Point Comfort Lane #102 Charlotte, NC 28226	0.381 acres 1/35 of 13.32 acres	0.0126%
(c) Thelma Keele Heirs, Devisees, Successors or Assigns		
(c.1) Douglas Ray Keele 2 Highland Rd. Westford, MA 01886	0.076 acres 1/175 of 13.32 acres	0.0025%
(c.2) Kenneth Keele 33 Grist Mill Road Littleton, MA 01460	0.076 acres 1/175 of 13.32 acres	0.0025%
(c.3) William Keele 19760 Bennington Road Springdale, AZ 72764	0.076 acres 1/175 of 13.32 acres	0.0025%
(c.4) Nila Ann Keele Heirs, Devisees, Successors or Assigns		
(c.4.1) Douglas Keele 2 Highland Road Westford, MA 01886	0.019 acres 1/700 of 13.32 acres	0.0006%
(c.4.2) Kenneth Keele 33 Grist Mill Road Littleton, MS 01460	0.019 acres 1/700 of 13.32 acres	0.0006%
(c.4.3) William Keele 19760 Bennington Road Springdale, AZ 72764	0.019 acres 1/700 of 13.32 acres	0.0006%
(c.4.4) Norma Jean Goodsey 1503 Paint Rock Ferry Road Kingston, TN 37763	0.019 acres 1/700 of 13.32 acres	0.0006%

Exhibit B
Buchanan No1 SGU6
Docket #VGOB 23-0516-4263
List of all Owners/Claimants
(3,017.94 Acre Unit)

	Acres in Unit	Interest in Unit
(c.5) Norma Jean Godsey 1503 Paint Rock Ferry Road Kingston, TN 37763	0.076 acres 1/175 of 13.32 acres	0.0025%
(d) Loraine Elswick Heirs, Devisees, Successors or Assigns		
(d.1) Ralph Elswick, Jr. 271 Maple Street Plain City, OH 43064	0.381 acres 1/35 of 13.32 acres	0.0126%
(e) Harry K. Smith Heirs, Devisees, Successors or Assigns	<i>No issue - interest back to siblings</i>	
(e.1) Nila Arrington Heirs, Devisees, Successors or Assigns		
(e.1.1) James R. Arrington Heirs, Devisees, Successors, or Assigns	0.048 acres 1/280 of 13.32 acres	0.0016%
(e.1.1.1) Marion Arrington 14823 Sisson Road Chardon, OH 44024		
(e.1.2) Elizabeth Scott Barker 36 Anchor Drive Blue Springs, MO 64015	0.048 acres 1/280 of 13.32 acres	0.0016%
(e.2) Edith Cook Heirs, Devisees, Successors or Assigns		
(e.2.1) Nell Porter Cook Laslo 6616 Point Comfort Lane #102 Charlotte, NC 28226	0.095 acres 1/140 of 13.32 acres	0.0032%
(e.3) Thelma Keele Heirs, Devisees, Successors or Assigns		
(e.3.1) Douglas Ray Keele 2 Highland Road Westford, MA 01886	0.019 acres 1/700 of 13.32 acres	0.0006%
(e.3.2) Kenneth Keele 33 Grist Mill Road Littleton, MS 01460	0.019 acres 1/700 of 13.32 acres	0.0006%
(e.3.3) William Keele 19760 Bennington Road Springdale, AZ 72764	0.019 acres 1/700 of 13.32 acres	0.0006%
(e.3.4) Nila Ann Keele Heirs, Devisees, Successors or Assigns		
(e.3.4.1) Douglas Keele 2 Highland Road Westford, MA 01886	0.005 acres 1/2800 of 13.32 acres	0.0002%
(e.3.4.2) Kenneth Keele 33 Grist Mill Road Littleton, MS 01460	0.005 acres 1/2800 of 13.32 acres	0.0002%
(e.3.4.3) William Keele 19760 Bennington Road Springdale, AZ 72764	0.005 acres 1/2800 of 13.32 acres	0.0002%
(e.3.4.4) Norma Jean Goodsey 1503 Paint Rock Ferry Road Kingston, TN 37763	0.005 acres 1/2800 of 13.32 acres	0.0002%

Exhibit B
Buchanan No1 SGU6
Docket #VGOB 23-0516-4263
List of all Owners/Claimants
(3,017.94 Acre Unit)

	Acres in Unit	Interest in Unit
(e.3.5) Norma Jean Godsey 1503 Paint Rock Ferry Road Kingston, TN 37763	0.019 acres 1/700 of 13.32 acres	0.0006%
(e.4) Loraine Elswick Heirs, Devisees, Successors or Assigns		
(e.4.1) Ralph Elswick, Jr. 271 Maple Drive Plain City, OH 43064	0.095 acres 1/140 of 13.32 acres	0.0032%
(5) Jennie Ellen Kinder Heirs, Devisees, Successors or Assigns		
(a) James Henley Kinder Heirs, Devisees, Successors or Assigns		
(a.1) Thelma Kinder 4724 Smith Ridge Rd. Jewell Ridge, VA 24622	0.211 acres 1/63 of 13.32 acres	0.0070%
(b) Lucy Christian Heirs, Devisees, Successors or Assigns		
(b.1) Mary Johnson 2313 Southern Pines Drive Chesapeake, VA 23323	0.018 acres 1/756 of 13.32 acres	0.0006%
(b.2) Joann Hobbs PO Box 174 Pounding Mill, VA 24637	0.018 acres 1/756 of 13.32 acres	0.0006%
(b.3) Dorothy Keen 170 Little Leaf Lane Wytheville, VA 24382	0.018 acres 1/756 of 13.32 acres	0.0006%
(b.4) Nancy Keen 2926 Smith Ridge Rd Jewell Ridge, VA 24622	0.018 acres 1/756 of 13.32 acres	0.0006%
(b.5) Geneva Lucille McGlothlin 113 Saint Andrews Drive Tazewell, VA 24651	0.018 acres 1/756 of 13.32 acres	0.0006%
(b.6) Ruby Cantrell 3915 Wardell Rd Pounding Mill, VA 24637	0.018 acres 1/756 of 13.32 acres	0.0006%
(b.7) Gillis Christian 545 Clendening Rd, Apt 217 Gladwin, MI 48624	0.018 acres 1/756 of 13.32 acres	0.0006%
(b.8) James Christian, Jr 180 Woodman Ave, Apt 3004 New Castle, VA 24127	0.018 acres 1/756 of 13.32 acres	0.0006%
(b.9) Roy Christian 36 Goodwin Avenue Salem, VA 24153	0.018 acres 1/756 of 13.32 acres	0.0006%
(b.10) Gilford Christian Heirs, Devisees, Successors or Assigns <i>(Documentation pending)</i>	0.018 acres 1/756 of 13.32 acres	0.0006%
(b.10.1) Dorothy Helen Christian Heirs, Devisess, Successors or Assigns <i>(Documentation pending)</i>		

Exhibit B
Buchanan No1 SGU6
Docket #VGOB 23-0516-4263
List of all Owners/Claimants
(3,017.94 Acre Unit)

	Acres in Unit	Interest in Unit
(b.10.1.1) Lisa Mitchell 495 Strouth Road Jewell Ridge, VA 24622		
(b.10.1.2) Annette Gibson 120 Jacksons Lane Waverly, VA 23890		
(b.10.1.3) Angela L. Robinette PO Box 2240 Cedar Bluff, VA 24609		
(b.10.1.4) Joey Dean Christian 185 Boyd Ridge Rd Jewell Ridge, VA 24622		
(b.11) Ocie Whitt Heirs, Devisees, Successors or Assigns	<i>pre-deceased</i>	
(b.11.1) David Lester Whitt 7373 E. Cold Water Road Davison, MI 48423	0.006 acres 1/2268 of 13.32 acres	0.0002%
(b.11.2) Lloyd Dean Whitt 3794 Miigwan Lane Mount Pleasant, MI 48858	0.006 acres 1/2268 of 13.32 acres	0.0002%
(b.11.3) Sharon Marie Manley <i>Address Unknown</i>	0.006 acres 1/2268 of 13.32 acres	0.0002%
(b.12) Ralph Christian Heirs, Devisees, Successors or Assigns		
(b.12.1) Dennis Christian Heirs, Devisees, Successors or Assigns	0.009 acres 1/1512 of 13.32 acres	0.0003%
(b.12.1.1) Christopher Dozer 208 Doster Avenue Mooresville, NC 28115		
(b.12.3) Regina Christian Hubl 28363 215th Street Honey Creek, IA 51542	0.006 acres 1/2268 of 13.32 acres	0.0002%
(c) Archie Willard Kinder Heirs, Devisees, Successors or Assigns		
(c.1) Dorothy Satterfield 1220 Cowford Road Halifax, VA 24558	0.053 acres 1/252 of 13.32 acres	0.0018%
(c.2) Deborah Guthrie 1876-D Montclair Drive Mount Pleasant, SC 29464	0.053 acres 1/252 of 13.32 acres	0.0018%
(c.3) Michael Willard Kinder 1401 Schoolhouse Rd. Mount Pleasant, SC 29464	0.053 acres 1/252 of 13.32 acres	0.0018%
(c.4) Timothy Allen Kinder 10998 Hwy 17 N McClellanville, SC 29458	0.053 acres 1/252 of 13.32 acres	0.0018%
(d) Edith Ivory Shortt, Heirs, Devisees, Successors or Assigns		

Exhibit B
Buchanan No1 SGU6
Docket #VGOB 23-0516-4263
List of all Owners/Claimants
(3,017.94 Acre Unit)

	Acres in Unit	Interest in Unit
(d.1) Ivory Juanita Sims 69 Rainbow Dr. NE Lancaster, OH 43130-9132	0.070 acres 1/189 of 13.32 acres	0.0023%
(d.2) Emily Brown Heirs, Devisees, Successors, or Assigns <i>(Documentation Pending)</i>	0.070 acres 1/189 of 13.32 acres	0.0023%
(d.2.1) Roy T. Brown 136 Hillview Court Heath, OH 43056		
(d.3) Roger Thomas Shortt 2601 Dupont Edmond, OK 73034	0.070 acres 1/189 of 13.32 acres	0.0023%
(e) Nora Kinder Ward Heirs, Devisees, Successors or Assigns		
(e.1) Connie Stiltner 117 Lowe Street Richlands, VA 24641	0.042 acres 1/315 of 13.32 acres	0.0014%
(e.2) Harold K. Ward Heirs, Devisees, Successors, or Assigns		
(e.2.1) Marcus Allen Ward PO Box 65 Bishop, VA 24604	0.042 acres 1/315 of 13.32 acres	0.0014%
(e.3) Roger D. Ward Heirs, Devisees, Successors or assigns		
(e.3.1) Valerie Roberts 144 4th Street Cedar Bluff, VA 24609	0.021 acres 1/630 of 13.32 acres	0.0007%
(e.3.2) Rodney D. Ward 3128 White Chapel Rd Lively, VA 22507	0.021 acres 1/630 of 13.32 acres	0.0007%
(e.4) Josephine Horn Heirs, Devisees, Successors or assigns		
(e.4.1) Melissa C. Keen PO Box 437 Bland, VA 24315	0.014 acres 1/945 of 13.32 acres	0.0005%
(e.4.2) Mary Keen Heirs, Devisees, Successors or assigns		
(e.4.2.1) Amos Dwayne Keene 2159 Altizer Road Raven, VA 24639	0.007 acres 1/1890 of 13.32 acres	0.0002%
(e.4.2.2) Anthony Keene 905 Brushfork Rd Falls Mills, VA 24613	0.007 acres 1/1890 of 13.32 acres	0.0002%
(e.4.3) Teresa Ball Heirs, Devisees, Successors or assigns		
(e.4.3.1) Thomas Gregory Ball c/o Deborah Ball, POA 1326 US Highway 19 Cedar Bluff, VA 24609	0.014 acres 1/945 of 13.32 acres	0.0005%

Exhibit B
Buchanan No1 SGU6
Docket #VGOB 23-0516-4263
List of all Owners/Claimants
(3,017.94 Acre Unit)

	Acres in Unit	Interest in Unit
(e.5) Darrell Ward Heirs, Devisees, Successors or Assigns		
(e.5.1) Connie Stiltner 117 Lowe Street Richlands, VA 24641	0.011 acres 1/1260 of 13.32 acres	0.0004%
(e.5.2) Harold K. Ward Heirs, Devisees, Successors or Assigns		
(e.5.2.1) Marcus Allen Ward PO Box 65 Bishop, VA 24604	0.011 acres 1/1260 of 13.32 acres	0.0004%
(e.5.3) Roger D. Ward Heirs, Devisees, Successors, or Assigns		
(e.5.3.1) Valerie Roberts 144 4th Street Cedar Bluff, VA 24609	0.005 acres 1/2520 of 13.32 acres	0.0002%
(e.5.3.2) Rodney D. Ward 3128 White Chapel Road Lively, VA 22507	0.005 acres 1/2520 of 13.32 acres	0.0002%
(e.5.4) Josephine Horn Heirs, Devisees, Successors or Assigns		
(e.5.4.1) Melissa C. Keen PO Box 437 Bland, VA 24315	0.0035 acres 1/3780 of 13.32 acres	0.0001%
(e.5.4.2) Mary Keen Heirs, Devisees, Successors or assigns		
(e.5.4.2.1) Amos Dwayne Keene 2159 Altizer Road Raven, VA 24639	0.0018 acres 1/7560 of 13.32 acres	0.0001%
(e.5.4.2.2) Anthony Keene 905 Brushfork Rd Falls Mills, VA 24613	0.0018 acres 1/7560 of 13.32 acres	0.0001%
(e.5.4.3) Teresa Ball Heirs, Devisees, Successors or assigns		
(e.5.4.3.1) Thomas Gregory Ball c/o Deborah Ball, POA 1326 US Highway 19 Cedar Bluff, VA 24609	0.0035 acres 1/3780 of 13.32 acres	0.0001%
(e.6) Helen Smith, Heirs, Devisees, Successors or Assigns		
(e.6.1) Susan Ann Cordle 125 S Holston Drive Church Hill, TN 27642	<i>Life Estate</i>	
(e.6.2) Geneva Melvin 23282 Town Creek Drive Lexington Park, MD 20653	0.106 acres 1/126 of 13.32 acres	0.0035%
(e.6.3) Bonnie Dyer Heirs, Devisees, Successors or Assigns		

Exhibit B
Buchanan No1 SGU6
Docket #VGOB 23-0516-4263
List of all Owners/Claimants
(3,017.94 Acre Unit)

	Acres in Unit	Interest in Unit
(e.6.3.1) Paul Anthony Dyer 1606 Wilborn Ave South Boston, VA 24592	0.106 acres 1/126 of 13.32 acres	0.0035%
(e.7) Paul Howard Kinder Heirs, Devisees, Successors or Assigns		
(e.7.1) Judy Katherine Boyd Heirs, Devisees, Successors or Assigns		
(e.7.1.1) Robert Clinton Boyd Heirs, Devisees, Successors or Assigns		
(e.7.1.1.1) Ginger K. Bush 170 Stillwater Rd Windsor, SC 29856	0.009 acres 1/1512 of 13.32 acres	0.0003%
(e.7.1.1.2) Mark Stephen Boyd 2886 Oakland Dr. Lancaster, SC 29720	0.009 acres 1/1512 of 13.32 acres	0.0003%
(e.7.1.1.3) Roberta Allison Boyd 203 Shewey Street North Tazewell, VA 24630	0.009 acres 1/1512 of 13.32 acres	0.0003%
(e.7.2) Sue Boyd 15283 Quail Ridge Way Abingdon, VA 24210	0.026 acres 1/504 of 13.32 acres	0.0009%
(e.7.3) Linda Collins 471 Hilltop Drive Bristol, VA 24202	0.026 acres 1/504 of 13.32 acres	0.0009%
(e.7.4) Barbara Jeanette Johnson 124 Primrose Lane Jewell Ridge, VA 24622	0.026 acres 1/504 of 13.32 acres	0.0009%
(e.7.5) Pauline Taylor 131 Rosedale Hgts Lane Rosedale, VA 24280	0.026 acres 1/504 of 13.32 acres	0.0009%
(e.7.6) Alice Faye Kinder 203 Miller St SE Christiansburg, VA 24073	0.026 acres 1/504 of 13.32 acres	0.0009%
(e.7.7) Paul R. Kinder 3437 Clifton Farm Rd. Honaker, VA 24260	0.026 acres 1/504 of 13.32 acres	0.0009%
(e.7.8) Carl Douglas Kinder 4128 Smith Ridge Rd. Jewell Ridge, VA 24622	0.026 acres 1/504 of 13.32 acres	0.0009%
(e.8) Ethel Whitt c/o Deborah Guthrie, POA 1876 D Montclair Drive Mount Pleasant, SC 29464	0.211 acres 1/63 of 13.32 acres	0.0070%
(e.9) Edgar Allensworth Heirs, Devisees, Successors or Assigns		
(e.9.1) Virgil Allensworth	<i>Life Estate extinguished upon death</i>	
(e.9.1.1) Harold Clayton Kinder Heirs, Devisees, Successors, or Assigns <i>(Documentation Pending)</i>	0.211 acres 1/63 of 13.32 acres	0.0070%

Exhibit B
Buchanan No1 SGU6
Docket #VGOB 23-0516-4263
List of all Owners/Claimants
(3,017.94 Acre Unit)

	Acres in Unit	Interest in Unit
(6) Ida Florence Vencil Heirs, Devisees, Successors or Assigns		
(a) Myrtle Mae Elswick Heirs, Devisees, Successors or Assigns		
(a.1) Frances Kinder Heirs, Devisees, Successors, or Assigns		
(a.1.1) Roger Kinder 8075 Baptist Valley Rd North Tazewell, VA 24630	0.005 acres 1/2520 of 13.32 acres	0.0002%
(a.1.2) Linda Sanders 172 Vantage Drive Tazewell, VA 24651	0.005 acres 1/2520 of 13.32 acres	0.0002%
(a.1.3) Alma Smith 675 Gratton Road Tazewell, VA 24651	0.005 acres 1/2520 of 13.32 acres	0.0002%
(a.1.4) Wilma Smith 200 Saddlewood Drive Wirtz, VA 24184	0.005 acres 1/2520 of 13.32 acres	0.0002%
(a.1.5) Raymond Kinder 351 Tanglewood Drive Tazewell, VA 24651	0.005 acres 1/2520 of 13.32 acres	0.0002%
(a.2) Gladys Brewster Heirs, Devisees, Successors or Assigns		
(a.2.1) Aaron G. Brewster 282 Westview St Pounding Mill, VA 24637	0.009 acres 1/1512 of 13.32 acres	0.0003%
(a.2.2) Inez Wallace Heirs, Devisees, Successors or Assigns <i>(Documentation pending)</i>	0.009 acres 1/1512 of 13.32 acres	0.0003%
(a.2.2.1) David James Dye 32 Shady Brooke Ln Swedesboro, NJ 08085		
(a.2.3) Ruby Brewster Dye Heirs, Devisees, Successors or Assigns		
(a.2.3.1) Tracie Renee Davidson Heirs, Devisees, Successors or Assigns		
(a.2.3.1.1) Larry Davidson 126 Cutlass St Richlands, VA 24641	0.0029 acres 1/4536 of 13.32 acres	0.0001%
(a.2.3.1.2) Kortnee Byrd 153 Carson Avenue, Apt 16 Richlands, VA 24641	0.0029 acres 1/4536 of 13.32 acres	0.0001%
(a.2.3.1.3) Justin Byrd 153 Carson Avenue, Apt 16 Richlands, VA 24641	0.0029 acres 1/4536 of 13.32 acres	0.0001%
(a.3) Marshall Britten Elswick Heirs, Devisees Successors or Assigns		
(a.3.1) Bernice Elswick Heirs, Devisees, Successors or Assigns		

Exhibit B
Buchanan No1 SGU6
Docket #VGOB 23-0516-4263
List of all Owners/Claimants
(3,017.94 Acre Unit)

	Acres in Unit	Interest in Unit
(a.3.1.1) Edna Sue Elswick Heirs, Devisees, Successors, or Assigns		
(a.3.1.1.1) Frances Kinder Heirs, Devisees, Successors, or Assigns		
(a.3.1.1.1.1) Roger Kinder 8075 Baptist Valley Rd North Tazewell, VA 24630	0.0006 acres 1/22680 of 13.32 acres	0.0000%
(a.3.1.1.1.2) Linda Sanders 172 Vantage Drive Tazewell, VA 24651	0.0006 acres 1/22680 of 13.32 acres	0.0000%
(a.3.1.1.1.3) Alma Smith 675 Gratton Road Tazewell, VA 24651	0.0006 acres 1/22680 of 13.32 acres	0.0000%
(a.3.1.1.1.4) Wilma Smith 200 Saddlewood Drive Wirtz, VA 24184	0.0006 acres 1/22680 of 13.32 acres	0.0000%
(a.3.1.1.1.5) Raymond Kinder 351 Tanglewood Drive Tazewell, VA 24651	0.0006 acres 1/22680 of 13.32 acres	0.0000%
(a.3.1.1.2) Gladys Brewster Heirs, Devisees, Successors or Assigns		
(a.3.1.1.2.1) Aaron G. Brewster 282 Westview St Pounding Mill, VA 24637	0.0010 acres 1/13608 of 13.32 acres	0.0000%
(a.3.1.1.2.2) Inez Wallace Heirs, Devisees, Successors or Assigns <i>(Documentation pending)</i>	0.0010 acres 1/13608 of 13.32 acres	0.0000%
(a.3.1.1.2.2.1) David James Dye 32 Shady Brooke Ln Swedesboro, NJ 08085		
(a.3.1.1.2.3) Ruby Brewster Dye Heirs, Devisees, Successors or Assigns		
(a.3.1.1.2.3.1) Tracie Renee Davidson Heirs, Devisees, Successors or Assigns		
(a.3.1.1.2.3.1.1) Larry Davidson 126 Cutlass St Richlands, VA 24641	0.00033 acres 1/40824 of 13.32 acres	0.0000%
(a.3.1.1.2.3.1.2) Kortnee Byrd 153 Carson Avenue, Apt 16 Richlands, VA 24641	0.00033 acres 1/40824 of 13.32 acres	0.0000%
(a.3.1.1.2.3.1.3) Justin Byrd 153 Carson Avenue, Apt 16 Richlands, VA 24641	0.00033 acres 1/40824 of 13.32 acres	0.0000%
(a.3.1.1.3) Beulah Hoops Heirs, Devisees, Successors, or Assigns		
(a.3.1.1.3.1) Della Ann Hoops 156 Boots Street Pounding Mill, VA 24637	0.0029 acres 1/4536 of 13.32 acres	0.0001%

Exhibit B
Buchanan No1 SGU6
Docket #VGOB 23-0516-4263
List of all Owners/Claimants
(3,017.94 Acre Unit)

	Acres in Unit	Interest in Unit
(a.3.1.1.4) Melva Asbury Heirs, Devisees, Successors, or Assigns		
(a.3.1.1.4.1) Edward A. Asbury Heirs, Devisees, Successors, or Assigns <i>(Documentation Pending)</i>	0.0029 acres 1/4536 of 13.32 acres	0.0001%
(a.3.1.1.5) Delma Phyllis Kidd Heirs, Devisees, Successors, or Assigns <i>(Documentation Pending)</i>	0.0029 acres 1/4536 of 13.32 acres	0.0001%
(a.3.1.1.6) Betty Augustin 12850 Applegate Drive Huntley, IL 60142	0.0029 acres 1/4536 of 13.32 acres	0.0001%
(a.3.1.1.7) Millie Riefler 7167 E Waterfowl Way San Tan Valley, AZ 85143	0.0029 acres 1/4536 of 13.32 acres	0.0001%
(a.3.1.1.8) Joe Ward 38261 N Jean Court Westland, MI 48186	0.0029 acres 1/4536 of 13.32 acres	0.0001%
(a.3.1.1.9) Warren G. Ward Heirs, Devisees, Successors, or Assign		
(a.3.1.1.9.1) Everett Leo Ward 2295 Smith Branch Road Grundy, VA 24614	0.0015 acres 1/9072 of 13.32 acres	0.0000%
(a.3.1.1.9.2) Anita Waddell PO Box 27 Paynesville, WV 24873	0.0015 acres 1/9072 of 13.32 acres	0.0000%
(a.4) Beulah Hoops Heirs, Devisees, Successors or Assigns		
(a.4.1) Graydon Hoops Heirs, Devisees, Successors, or Assigns		
(a.4.1.1) Della Ann Hoops 156 Boots Street Pounding Mill, VA 24637	0.026 acres 1/504 of 13.32 acres	0.0009%
(a.5) Dolly May Owens Heirs, Devisees, Successors, or Assigns		
(a.5.1) Edna Sue Elswick Heirs, Devisees, Successors, or Assigns		
(a.5.1.1) Frances Kinder Heirs, Devisees, Successors, or Assigns		
(a.5.1.1.1) Roger Kinder 8075 Baptist Valley Rd North Tazewell, VA 24630	0.0006 acres 1/22680 of 13.32 acres	0.0000%
(a.5.1.1.2) Linda Sanders 172 Vantage Drive Tazewell, VA 24651	0.0006 acres 1/22680 of 13.32 acres	0.0000%
(a.5.1.1.3) Alma Smith 675 Gratton Road Tazewell, VA 24651	0.0006 acres 1/22680 of 13.32 acres	0.0000%

Exhibit B
Buchanan No1 SGU6
Docket #VGOB 23-0516-4263
List of all Owners/Claimants
(3,017.94 Acre Unit)

	Acres in Unit	Interest in Unit
(a.5.1.1.4) Wilma Smith 200 Saddlewood Drive Wirtz, VA 24184	0.0006 acres 1/22680 of 13.32 acres	0.0000%
(a.5.1.1.5) Raymond Kinder 351 Tanglewood Drive Tazewell, VA 24651	0.0006 acres 1/22680 of 13.32 acres	0.0000%
(a.5.1.2) Gladys Brewster Heirs, Devisees, Successors or Assigns		
(a.5.1.2.1) Aaron G. Brewster 282 Westview St Pounding Mill, VA 24637	0.0010 acres 1/13608 of 13.32 acres	0.0000%
(a.5.1.2.2) Inez Wallace Heirs, Devisees, Successors or Assigns <i>(Documentation pending)</i>	0.0010 acres 1/13608 of 13.32 acres	0.0000%
(a.5.1.2.2.1) David James Dye 32 Shady Brooke Lane Swedesboro, NJ 08085		
(a.5.1.2.3) Ruby Brewster Dye Heirs, Devisees, Successors or Assigns		
(a.5.1.2.3.1) Tracie Renee Davidson Heirs, Devisees, Successors or Assigns		
(a.5.1.2.3.1.1) Larry Davidson 126 Cutlass St Richlands, VA 24641	0.00033 acres 1/40824 of 13.32 acres	0.0000%
(a.5.1.2.3.1.2) Kortnee Byrd 153 Carson Ave, Apt 16 Richlands, VA 24641	0.00033 acres 1/40824 of 13.32 acres	0.0000%
(a.5.1.2.3.1.3) Justin Byrd 153 Carson Ave, Apt 16 Richlands, VA 24641	0.00033 acres 1/40824 of 13.32 acres	0.0000%
(a.5.1.3) Beulah Hoops Heirs, Devisees, Successors, or Assigns		
(a.5.1.3.1) Della Ann Hoops 156 Boots Street Pounding Mill, VA 24637	0.0029 acres 1/4536 of 13.32 acres	0.0001%
(a.5.1.4) Melva Asbury Heirs, Devisees, Successors, or Assigns		
(a.5.1.4.1) Edward A. Asbury Heirs, Devisees, Successors, or Assigns <i>(Documentation Pending)</i>	0.0029 acres 1/4536 of 13.32 acres	0.0001%
(a.5.1.5) Delma Phyllis Kidd Heirs, Devisees, Successors, or Assigns <i>(Documentation Pending)</i>	0.0029 acres 1/4536 of 13.32 acres	0.0001%
(a.5.1.6) Betty Augustin 12850 Applegate Drive Huntley, IL 60142	0.0029 acres 1/4536 of 13.32 acres	0.0001%
(a.5.1.7) Millie Riefler 7167 E Waterfowl Way San Tan Valley, AZ 85143	0.0029 acres 1/4536 of 13.32 acres	0.0001%

Exhibit B
Buchanan No1 SGU6
Docket #VGOB 23-0516-4263
List of all Owners/Claimants
(3,017.94 Acre Unit)

	Acres in Unit	Interest in Unit
(a.5.1.8) Joe Ward 38261 N Jean Court Westland, MI 48186	0.0029 acres 1/4536 of 13.32 acres	0.0001%
(a.5.1.9) Warren G. Ward Heirs, Devisees, Successors, or Assign		
(a.5.1.9.1) Everett Leo Ward 2295 Smith Branch Road Grundy, VA 24614	0.0015 acres 1/9072 of 13.32 acres	0.0000%
(a.5.1.9.2) Anita Waddell PO Box 27 Paynesville, WV 24873	0.0015 acres 1/9072 of 13.32 acres	0.0000%
(a.6) Roy L. Elswick Heirs, Devisees, Successors, or Assigns		
(a.6.1) Frances Kinder Heirs, Devisees, Successors, or Assigns		
(a.6.1.1) Roger Kinder 8075 Baptist Valley Rd North Tazewell, VA 24630	0.0011 acres 1/12600 of 13.32 acres	0.0000%
(a.6.1.2) Linda Sanders 172 Vantage Drive Tazewell, VA 24651	0.0011 acres 1/12600 of 13.32 acres	0.0000%
(a.6.1.3) Alma Smith 675 Gratton Road Tazewell, VA 24651	0.0011 acres 1/12600 of 13.32 acres	0.0000%
(a.6.1.4) Wilma Smith 200 Saddlewood Drive Wirtz, VA 24184	0.0011 acres 1/12600 of 13.32 acres	0.0000%
(a.6.1.5) Raymond Kinder 351 Tanglewood Drive Tazewell, VA 24651	0.0011 acres 1/12600 of 13.32 acres	0.0000%
(a.6.2) Gladys Brewster Heirs, Devisees, Successors or Assigns		
(a.6.2.1) Aaron G. Brewster 282 Westview St Pounding Mill, VA 24637	0.0018 acres 1/7560 of 13.32 acres	0.0001%
(a.6.2.2) Inez Wallace Heirs, Devisees, Successors or Assigns <i>(Documentation pending)</i>	0.0018 acres 1/7560 of 13.32 acres	0.0001%
(a.6.2.2.1) David James Dye 32 Shady Brooke Lane Swedesboro, NJ 08085		
(a.6.2.3) Ruby Brewster Dye Heirs, Devisees, Successors or Assigns		
(a.6.2.3.1) Tracie Renee Davidson Heirs, Devisees, Successors or Assigns		
(a.6.2.3.1.1) Larry Davidson 126 Cutlass St Richlands, VA 24641	0.0006 acres 1/22680 of 13.32 acres	0.0000%

Exhibit B
Buchanan No1 SGU6
Docket #VGOB 23-0516-4263
List of all Owners/Claimants
(3,017.94 Acre Unit)

	Acres in Unit	Interest in Unit
(a.6.2.3.1.2) Kortnee Byrd 153 Carson Ave, Apt 16 Richlands, VA 24641	0.0006 acres 1/22680 of 13.32 acres	0.0000%
(a.6.2.3.1.3) Justin Byrd 153 Carson Ave, Apt 16 Richlands, VA 24641	0.0006 acres 1/22680 of 13.32 acres	0.0000%
(a.6.3) Marshall Britten Elswick Heirs, Devisees Successors or Assigns		
(a.6.3.1) Edna Sue Elswick Heirs, Devisees, Successors, or Assigns		
(a.6.3.1.1) Frances Kinder Heirs, Devisees, Successors, or Assigns		
(a.6.3.1.1.1) Roger Kinder 8075 Baptist Valley Rd North Tazewell, VA 24630	0.00012 acres 1/113400 of 13.32 acres	0.000004%
(a.6.3.1.1.2) Linda Sanders 172 Vantage Drive Tazewell, VA 24651	0.00012 acres 1/113400 of 13.32 acres	0.000004%
(a.6.3.1.1.3) Alma Smith 675 Gratton Road Tazewell, VA 24651	0.00012 acres 1/113400 of 13.32 acres	0.00000%
(a.6.3.1.1.4) Wilma Smith 200 Saddlewood Drive Wirtz, VA 24184	0.00012 acres 1/113400 of 13.32 acres	0.00000%
(a.6.3.1.1.5) Raymond Kinder 351 Tanglewood Drive Tazewell, VA 24651	0.00012 acres 1/113400 of 13.32 acres	0.00000%
(a.6.3.1.2) Gladys Brewster Heirs, Devisees, Successors or Assigns		
(a.6.3.1.2.1) Aaron G. Brewster 282 Westview St Pounding Mill, VA 24637	0.00020 acres 1/68040 of 13.32 acres	0.00001%
(a.6.3.1.2.2) Inez Wallace Heirs, Devisees, Successors or Assigns <i>(Documentation pending)</i>	0.00020 acres 1/68040 of 13.32 acres	0.00001%
(a.6.3.1.2.2.1) David James Dye 32 Shady Brooke Lane Swedesboro, NJ 08085		
(a.6.3.1.2.3) Ruby Brewster Dye Heirs, Devisees, Successors or Assigns		
(a.6.3.1.2.3.1) Tracie Renee Davidson Heirs, Devisees, Successors or Assigns		
(a.6.3.1.2.3.1.1) Larry Davidson 126 Cutlass St Richlands, VA 24641	0.00007 acres 1/204120 of 13.32 acres	0.00000%
(a.6.3.1.2.3.1.2) Kortnee Byrd 153 Carson Ave, Apt 16 Richlands, VA 24641	0.00007 acres 1/204120 of 13.32 acres	0.00000%

Exhibit B
Buchanan No1 SGU6
Docket #VGOB 23-0516-4263
List of all Owners/Claimants
(3,017.94 Acre Unit)

	Acres in Unit	Interest in Unit
(a.6.3.1.2.3.1.3) Justin Byrd 153 Carson Ave, Apt 16 Richlands, VA 24641	0.00007 acres 1/204120 of 13.32 acres	0.00000%
(a.6.3.1.3) Beulah Hoops Heirs, Devisees, Successors, or Assigns		
(a.6.3.1.3.1) Della Ann Hoops 156 Boots Street Pounding Mill, VA 24637	0.0006 acres 1/22680 of 13.32 acres	0.0000%
(a.6.3.1.4) Melva Asbury Heirs, Devisees, Successors, or Assigns		
(a.6.3.1.4.1) Edward Acie Asbury Heirs, Devisees, Successors, or Assigns <i>(Documentation Pending)</i>	0.0006 acres 1/22680 of 13.32 acres	0.0000%
(a.6.3.1.5) Delma Phyllis Kidd Heirs, Devisees, Successors, or Assigns <i>(Documentation Pending)</i>	0.0006 acres 1/22680 of 13.32 acres	0.0000%
(a.6.3.1.6) Betty Augustin 12850 Applegate Drive Huntley, IL 60142	0.0006 acres 1/22680 of 13.32 acres	0.0000%
(a.6.3.1.7) Millie Riefler 7167 E Waterfowl Way San Tan Valley, AZ 85143	0.0006 acres 1/22680 of 13.32 acres	0.0000%
(a.6.3.1.8) Joe Ward 38261 N Jean Court Westland, MI 48186	0.0006 acres 1/22680 of 13.32 acres	0.0000%
(a.6.3.1.9) Warren G. Ward Heirs, Devisees, Successors, or Assign		
(a.6.3.1.9.1) Everett Leo Ward 2295 Smith Branch Road Grundy, VA 24614	0.00029 acres 1/45360 of 13.32 acres	0.00001%
(a.6.3.1.9.2) Anita Waddell PO Box 27 Paynesville, WV 24873	0.00029 acres 1/45360 of 13.32 acres	0.00001%
(a.6.4) Beulah Hoops Heirs, Devisees, Successors, or Assigns		
(a.6.4.1) Della Ann Hoops 156 Boots Street Pounding Mill, VA 24637	0.0053 acres 1/2520 of 13.32 acres	0.0002%
(a.6.5) Dolly May Owens Heirs, Devisees, Successors, or Assigns		
(a.6.5.1) Edna Sue Elswick Heirs, Devisees, Successors, or Assigns		
(a.6.5.1.1) Frances Kinder Heirs, Devisees, Successors, or Assigns		
(a.6.5.1.1.1) Roger Kinder 8075 Baptist Valley Rd North Tazewell, VA 24630	0.00012 acres 1/113400 of 13.32 acres	0.00000%

Exhibit B
Buchanan No1 SGU6
Docket #VGOB 23-0516-4263
List of all Owners/Claimants
(3,017.94 Acre Unit)

	Acres in Unit	Interest in Unit
(a.6.5.1.1.2) Linda Sanders 172 Vantage Drive Tazewell, VA 24651	0.00012 acres 1/113400 of 13.32 acres	0.00000%
(a.6.5.1.1.3) Alma Smith 675 Gratton Road Tazewell, VA 24651	0.00012 acres 1/113400 of 13.32 acres	0.00000%
(a.6.5.1.1.4) Wilma Smith 200 Saddlewood Drive Wirtz, VA 24184	0.00012 acres 1/113400 of 13.32 acres	0.00000%
(a.6.5.1.1.5) Raymond Kinder 351 Tanglewood Drive Tazewell, VA 24651	0.00012 acres 1/113400 of 13.32 acres	0.00000%
(a.6.5.1.2) Gladys Brewster Heirs, Devisees, Successors or Assigns		
(a.6.5.1.2.1) Aaron G. Brewster 282 Westview St Pounding Mill, VA 24637	0.00020 acres 1/68040 of 13.32 acres	0.00001%
(a.6.5.1.2.2) Inez Wallace Heirs, Devisees, Successors or Assigns <i>(Documentation requested 6/29/17)</i>	0.00020 acres 1/68040 of 13.32 acres	0.00001%
(a.6.5.1.2.2.1) David James Dye 32 Shady Brooke Lane Swedesboro, NJ 08085		
(a.6.5.1.2.3) Ruby Brewster Dye Heirs, Devisees, Successors or Assigns		
(a.6.5.1.2.3.1) Tracie Renee Davidson Heirs, Devisees, Successors or Assigns		
(a.6.5.1.2.3.1.1) Larry Davidson 126 Cutlass St Richlands, VA 24641	0.00007 acres 1/204120 of 13.32 acres	0.00000%
(a.6.5.1.2.3.1.2) Kortnee Byrd 153 Carson Ave, Apt 16 Richlands, VA 24641	0.00007 acres 1/204120 of 13.32 acres	0.00000%
(a.6.5.1.2.3.1.3) Justin Byrd 153 Carson Ave, Apt 16 Richlands, VA 24641	0.00007 acres 1/204120 of 13.32 acres	0.00000%
(a.6.5.1.3) Beulah Hoops Heirs, Devisees, Successors, or Assigns		
(a.6.5.1.3.1) Della Ann Hoops 156 Boots Street Pounding Mill, VA 24637	0.0006 acres 1/22680 of 13.32 acres	0.0000%
(a.6.5.1.4) Melva Asbury Heirs, Devisees, Successors, or Assigns		
(a.6.5.1.4.1) Edward Acie Asbury Heirs, Devisees, Successors, or Assigns <i>(Documentation Pending)</i>	0.0006 acres 1/22680 of 13.32 acres	0.0000%
(a.6.5.1.5) Delma Phyllis Kidd Heirs, Devisees, Successors, or Assigns <i>(Documentation Pending)</i>	0.0006 acres 1/22680 of 13.32 acres	0.0000%

Exhibit B
Buchanan No1 SGU6
Docket #VGOB 23-0516-4263
List of all Owners/Claimants
(3,017.94 Acre Unit)

	Acres in Unit	Interest in Unit
(a.6.5.1.6) Betty Augustin 12850 Applegate Drive Huntley, IL 60142	0.0006 acres 1/22680 of 13.32 acres	0.0000%
(a.6.5.1.7) Millie Riefler 7167 E Waterfowl Way San Tan Valley, AZ 85143	0.0006 acres 1/22680 of 13.32 acres	0.0000%
(a.6.5.1.8) Joe Ward 38261 N Jean Court Westland, MI 48186	0.0006 acres 1/22680 of 13.32 acres	0.0000%
(a.6.5.1.9) Warren G. Ward Heirs, Devisees, Successors, or Assign		
(a.6.5.1.9.1) Everett Leo Ward 2295 Smith Branch Road Grundy, VA 24614	0.00029 acres 1/45360 of 13.32 acres	0.00001%
(a.6.5.1.9.2) Anita Waddell PO Box 27 Paynesville, WV 24873	0.00029 acres 1/45360 of 13.32 acres	0.00001%
(b) Floyd Sherman Vencill Heirs, Devisees, Successors or Assigns		
(b.1) Cecil Vencill Heirs, Devisees, Successors, or Assigns <i>(Documentation Pending)</i>	0.026 acres 1/504 of 13.32 acres	0.0009%
(b.2) Ira Vencill Heirs, Devisees, Successors or Assigns		
(b.2.1) Anna Jane Vencill 5720 Powcan Rd. Bruington, VA 23023	0.026 acres 1/504 of 13.32 acres	0.0009%
(b.3) Geraldine Taylor Heirs, Devisees, Successors or Assigns		
(b.3.1) Herbert H. Taylor Heirs, Devisees, Successors or Assigns		
(b.3.1.1) Jeanette Wakefield 3017 Maplewood Road Richmond, VA 23228	0.009 acres 1/1512 of 13.32 acres	0.0003%
(b.3.1.2) Lisa Craig 6419 Spruce Road Quinton, VA 23141	0.009 acres 1/1512 of 13.32 acres	0.0003%
(b.3.1.3) Michael Taylor 365 Nottoway Lane King William, VA 23086	0.009 acres 1/1512 of 13.32 acres	0.0003%
(b.4) Patricia S. Bowyer 9227 Swannanoa Trail Mechanicsville, VA 23116	0.026 acres 1/504 of 13.32 acres	0.0009%
(b.5) Stella Louise Luck 7005 Marcliff Ct., Apt 104 Richmond, VA 23228	0.026 acres 1/504 of 13.32 acres	0.0009%
(b.6) Betty Sue Stanley 503 Henry Clay Rd Ashland, VA 23005	0.026 acres 1/504 of 13.32 acres	0.0009%

Exhibit B
Buchanan No1 SGU6
Docket #VGOB 23-0516-4263
List of all Owners/Claimants
(3,017.94 Acre Unit)

	Acres in Unit	Interest in Unit
(c) Minnie Ellen Coleman Heirs, Devisees, Successors or Assigns		
(c.1) Shirley Ann Harris 886 Indian Creek Rd. Cedar Bluff, VA 24609	0.040 acres 1/336 of 13.32 acres	0.0013%
(c.2) Marie Dye 1280 Berry Hill Dr. Melbourne, FL 23934	0.040 acres 1/336 of 13.32 acres	0.0013%
(c.3) John Coleman Heirs, Devisees, Successors or Assigns		
(c.3.1) John L. Coleman Heirs, Devisees, Successors, or Assigns <i>(Documentation Pending)</i>	0.020 acres 1/672 of 13.32 acres	0.0007%
(c.3.2) Larry Coleman 145 Gunter Street Walterboro, SC 29488	0.020 acres 1/672 of 13.32 acres	0.0007%
(c.4) James R. Coleman Heirs, Devisees, Successors or Assigns <i>(Documentation pending)</i>	0.040 acres 1/336 of 13.32 acres	0.0013%
(d) Bertha Wells Heirs, Devisees, Successors or Assigns		
(d.1) Joseph Reece Brown 7130 Crosstimbers Trail Roanoke, VA 24019	0.023 acres 1/588 of 13.32 acres	0.0008%
(d.2) Jack Thomas Brown Heirs, Devisees, Successors or Assigns <i>(Documentation pending)</i>	0.023 acres 1/588 of 13.32 acres	0.0008%
(d.2.1) Yvonne Garman Heirs, Devisees, Successors, or Assigns		
(d.2.1.1) Chris Allen 119 Niblick Drive Salem, VA 24153		
(d.2.1.3) Yvette Allen 2027 Elmwood Avenue Lakewood, OH 44107		
(d.2.2) William Rodney Brown Heirs, Devisees, Successors, or Assigns <i>(Documentation pending)</i>		
(d.2.2.1) Kimberly Brown 612 N. Broad Street Salem, VA 24153		
(d.2.2.2) Jack Thomas Brown, II 5536 Inverness Drive Durham, NC 27712		
(d.2.2.3) James Tyler Brown 465 Ingal Blvd Salem, VA 24153		
(d.3) William Frank Brown Heirs, Devisees, Successors or Assigns		

Exhibit B
Buchanan No1 SGU6
Docket #VGOB 23-0516-4263
List of all Owners/Claimants
(3,017.94 Acre Unit)

	Acres in Unit	Interest in Unit
(d.3.1) Ivory Lulabelle Brown Heirs, Devisees, Successors, or Assigns <i>(Documentation Pending)</i>	0.023 acres 1/588 of 13.32 acres	0.0008%
(d.4) Donald Lee Wells PO Box 85 Raven, VA 24639	0.023 acres 1/588 of 13.32 acres	0.0008%
(d.5) Edward Allen Wells 5285 Wardell Road Richlands, VA 24641	0.023 acres 1/588 of 13.32 acres	0.0008%
(d.6) Judy G. Senter 253 Minnow Pond Way Clintwood, VA 24228	0.023 acres 1/588 of 13.32 acres	0.0008%
(d.7) Peggy Cornett 6502 Brushy Ridge Road Nora, VA 24272	0.023 acres 1/588 of 13.32 acres	0.0008%
(e) Dora Doughten Heirs, Devisees, Successors or Assigns		
(e.1) Dorothy Sluder Heirs, Devisees, Successors or Assigns		
(e.1.1) Anita S. Boland 7496 Hobby Horse Ln Mechanicsville, VA 23111	0.020 acres 1/672 of 13.32 acres	0.0007%
(e.1.2) Roy Stanley Sluder 5335 Adams Rd Quinton, VA 23141	0.020 acres 1/672 of 13.32 acres	0.0007%
(e.1.3) David W. Sluder 8147 Florida Farm Lane Mechanicsville, VA 23111	0.020 acres 1/672 of 13.32 acres	0.0007%
(e.1.4) Melinda S. Hailey 112 Treva Road Sandston, VA 23150	0.020 acres 1/672 of 13.32 acres	0.0007%
(e.2) Otis F. Doughten 1007 Lady Jean Court Midlothian, VA 23114	0.079 acres 1/168 of 13.32 acres	0.0026%
(f) Pearl Marie Vencill Hicks Heirs, Devisees, Successors or Assigns		
(f.1) Roy Mitchell Hicks, Jr. Heirs, Devisees, Successors or Assigns		
(f.1.1) Roy Mitchell Hicks, III 605 Harrison Street Lynchburg, VA 24504	0.010 acres 1/1344 of 13.32 acres	0.0003%
(f.1.2) Teresa L. Coleman 2748 Stage Coach Road Farmville, VA 23901	0.010 acres 1/1344 of 13.32 acres	0.0003%
(f.1.3) Tammy Rhoton 606 Hatchie Street Booneville, MS 38829	0.010 acres 1/1344 of 13.32 acres	0.0003%
(f.1.4) Roger Allen Hicks Heirs, Devisees, Successors or Assigns		

Exhibit B
Buchanan No1 SGU6
Docket #VGOB 23-0516-4263
List of all Owners/Claimants
(3,017.94 Acre Unit)

	Acres in Unit	Interest in Unit
(f.1.4.1) Janet Lynn Hicks 159 Bells Lane Louisa, VA 23093	0.003 acres 1/4032 of 13.32 acres	0.0001%
(f.1.4.2) Angela M. Hicks 5379 Byrd Mill Rd Louisa, VA 23093	0.003 acres 1/4032 of 13.32 acres	0.0001%
(f.1.4.3) Raymond A. Hicks 3000 Galena Ave N. Chesterfield, VA 23237	0.003 acres 1/4032 of 13.32 acres	0.0001%
(f.2) Kenneth Lee Hicks Heirs, Devisees, Successors or Assigns		
(f.2.1) Cecilia Hicks Heirs, Devisees, Successors, or Assigns		
(f.2.1.1) JoAnn Michelle Authier 536 Pompey Hill Rd Stoystown, PA 15563	0.010 acres 1/1344 of 13.32 acres	0.0003%
(f.2.1.2) Robert E. Shrader 310 Sandstone Ave Sandston, VA 23150	0.010 acres 1/1344 of 13.32 acres	0.0003%
(f.2.1.3) Daniel E. Shrader 731 Branch Glen Lane Sandston, VA 23150	0.010 acres 1/1344 of 13.32 acres	0.0003%
(f.2.1.4) Raymond B. Shrader 8324 Orchard Lane Mechanicsville, VA 23111	0.010 acres 1/1344 of 13.32 acres	0.0003%
(f.3) Linda Sue Hicks Tomlin Heirs, Devisees, Successors, or Assigns		
(f.3.1) Wilbert W. Tomlin 2981 Smokey Road Aylett, VA 23009	0.040 acres 1/336 of 13.32 acres	0.0013%
(f.4) Thelma Anne Hicks Powers 4007 Baptist Valley Rd Cedar Bluff, VA 24609	0.040 acres 1/336 of 13.32 acres	0.0013%
(g) Herman Vencill Heirs, Devisees, Successors or Assigns		
(g.1) Darlene V. Buono 10039 Sir Bradley Ct. Mechanicsville, VA 23116	0.020 acres 1/672 of 13.32 acres	0.0007%
(g.2) Aileen Mahoney 9524 Hagan Road Glen Allen, VA 23060	0.020 acres 1/672 of 13.32 acres	0.0007%
(g.3) Vivian Beach 4303 Redbank Road Sandston, VA 23150	0.020 acres 1/672 of 13.32 acres	0.0007%
(g.4) William David Vincell 7268 Bluebird Way Mechanicsville, VA 23111	0.020 acres 1/672 of 13.32 acres	0.0007%
(g.5) Frieda Mae Tench 10067 Pamunkey Rd. Mechanicsville, VA 23116	0.020 acres 1/672 of 13.32 acres	0.0007%

Exhibit B
Buchanan No1 SGU6
Docket #VGOB 23-0516-4263
List of all Owners/Claimants
(3,017.94 Acre Unit)

	Acres in Unit	Interest in Unit
(g.6) Carol V. Kemp Heirs, Devisees, Successors, or Assigns		
(g.6.1) Jeffrey Scott Long #00511518 Unit 7-28 NCEX-Main PO Box 5000 Mountain City, TN 37683	0.0040 acres 1/3360 of 13.32 acres	0.0001%
(g.6.2) Michael Kemp 8284 Burnside Drive Mechanicsville, VA 23116	0.0040 acres 1/3360 of 13.32 acres	0.0001%
(g.6.3) Christine Summers 456 Deer Haven Drive Castlewood, VA 24224	0.0040 acres 1/3360 of 13.32 acres	0.0001%
(g.6.4) Rhonda Porter 1723 Twelfth Night Cv Fort Wayne, IN 46818	0.0040 acres 1/3360 of 13.32 acres	0.0001%
(g.6.5) Melanie Ledbetter 5089 Crown Hill Road Mechanicsville, VA 23111	0.0040 acres 1/3360 of 13.32 acres	0.0001%
(g.7) Wanda Faye Cameron 8140 Saddlecrest Drive Mechanicsville, VA 23111	0.020 acres 1/672 of 13.32 acres	0.0007%
(g.8) Shelby Harris 19477 King William Road King William, VA 23086	0.020 acres 1/672 of 13.32 acres	0.0007%
(h) Homer M. Vencill Heirs, Devisees, Successors or Assigns		
(h.1) Robert Millard Vencill 7096 Lighthouse Place Mechanicsville, VA 23111	0.040 acres 1/336 of 13.32 acres	0.0013%
(h.2) Cara M. Vencill Melton 189 Rec Park Rd. Richlands, VA 24641	0.040 acres 1/336 of 13.32 acres	0.0013%
(h.3) Patsy Deloris Vencill 189 Rec Park Rd. Richlands, VA 24641	0.040 acres 1/336 of 13.32 acres	0.0013%
(h.4) Guy Thomas Vencill 179 Rec Park Rd. Richlands, VA 24641	0.040 acres 1/336 of 13.32 acres	0.0013%
(i) Ralph Vencill Heirs, Devisees, Successors or Assigns		
(i.1) Karen Bowman 4150 Reger Rd. Conneaut, OH 44030	0.023 acres 1/588 of 13.32 acres	0.0008%
(i.2) Allen Vencill 937 Stumpville Rd Jefferson, OH 44047	0.023 acres 1/588 of 13.32 acres	0.0008%
(i.3) Gary Vencill 1822 East 30th Street Ashtabula, OH 44004	0.023 acres 1/588 of 13.32 acres	0.0008%

Exhibit B
Buchanan No1 SGU6
Docket #VGOB 23-0516-4263
List of all Owners/Claimants
(3,017.94 Acre Unit)

	Acres in Unit	Interest in Unit
(i.4) Jessie Vencill 2041 South Ridge E Rd Apt SR84 Ashtabula, OH 44030	0.023 acres 1/588 of 13.32 acres	0.0008%
(i.5) Randall Vencill 824 Howard Road Ashtabula, OH 44047	0.023 acres 1/588 of 13.32 acres	0.0008%
(i.6) Timothy Vencill 3230 S Forest Drive Conneaut, OH 44080	0.023 acres 1/588 of 13.32 acres	0.0008%
(i.7) Kevin Vencill 1030 Meadowlane Drive Ashtabula, OH 44004	0.023 acres 1/588 of 13.32 acres	0.0008%
(j) James Albert Vencill Heirs, Devisees, Successors or Assigns <i>(Documentation pending)</i>	0.159 acres 1/84 of 13.32 acres	0.0053%
(j.1) Edna Fannie Vencill 923 Beaverdam Trail Mechanicsville, VA 23115		
(k) Altie Irene Helton Heirs, Devisees, Successors or Assigns		
(k.1) Gloria Kay Vencill 153 Carson Ave, Apt 22 Richlands, VA 24641	0.020 acres 1/672 of 13.32 acres	0.0007%
(k.2) Janice Lorrene Arms 320 Grove Street Richlands, VA 24641	0.020 acres 1/672 of 13.32 acres	0.0007%
(k.3) Trula Diane Kinder 4128 Smith Ridge Rd Jewell Ridge, VA 24622	0.020 acres 1/672 of 13.32 acres	0.0007%
(k.4) Henrietta Irene Duvall 3565 Baptist Valley Rd Cedar Bluff, VA 24609	0.020 acres 1/672 of 13.32 acres	0.0007%
(k.5) Teresa Newberry 154 Persimmon St Cedar Bluff, VA 24609	0.020 acres 1/672 of 13.32 acres	0.0007%
(k.6) Roger Helton 152 Persimmon St Cedar Bluff, VA 24609	0.020 acres 1/672 of 13.32 acres	0.0007%
(k.7) Dennis Helton Heirs, Devisees, Successors, or Assigns <i>(Documentation Pending)</i>	0.020 acres 1/672 of 13.32 acres	0.0007%
(k.8) Thurman Samuel Helton 428 Orangewood Ct Newport News, VA 23608	0.020 acres 1/672 of 13.32 acres	0.0007%
(l) Bethel Arnold Heirs, Devisees, Successors, or Assigns		
(l.1) James Harold Arnold 188 Bug Road Pounding Mill, VA 24637	0.040 acres 1/336 of 13.32 acres	0.0013%

Exhibit B
Buchanan No1 SGU6
Docket #VGOB 23-0516-4263
List of all Owners/Claimants
(3,017.94 Acre Unit)

	Acres in Unit	Interest in Unit
(l.2) Connie J. Asbury 292 Philos Street Tazewell, VA 24651	0.040 acres 1/336 of 13.32 acres	0.0013%
(l.3) Sherry Chambers 16039 Orleans Drive Abingdon, VA 24210	0.040 acres 1/336 of 13.32 acres	0.0013%
(l.4) David Scott Arnold 275 Hallock Place, Apt 7 Abingdon, VA 24210	0.040 acres 1/336 of 13.32 acres	0.0013%
(m) Mary Smith Heirs, Devisees, Successors or Assigns		
(m.1) Edward H. Smith Heirs, Devisees, Successors or Assigns		
(m.1.1) Ethel Blanche Corns Smith Heirs, Devisees, Successors, or Assigns		
(m.1.1.1) Norma Jacqueline Smith 33 Spring City Rd Cleveland, VA 24225	0.119 acres 1/112 of 13.32 acres	0.0039%
(m.1.1.2) Edward G. Smith 551 Painter Creek Rd Bristol, TN 37620	0.119 acres 1/112 of 13.32 acres	0.0039%
(m.2) Alta E. Smith Breedlove Heirs, Devisees, Successors or Assigns		
(m.2.1) Barbara Sue Baxter 195 Edgewater Drive Cedar Bluff, VA 24609	0.119 acres 1/112 of 13.32 acres	0.0039%
(m.2.2) Billie Anne Trent 168 Linwood Drive Richlands, VA 24641	0.119 acres 1/112 of 13.32 acres	0.0039%
(m.3) Carrie M. Smith Altizer Heirs, Devisees, Successors, or Assigns		
(m.3.1) S.G. Altizer Heirs, Devisees, Successors, or Assigns		
(m.3.1.1) Helen Delores Altizer 5712 Greasy Creek Rd Jewell Ridge, VA 24622	0.119 acres 1/112 of 13.32 acres	0.0039%
(m.3.2) Helen Fletcher Heirs, Devisees, Successors, or Assigns		
(m.3.2.1) Evette M. White 14322 Spriggs Road Woodbridge, VA 22193	0.040 acres 1/336 of 13.32 acres	0.0013%
(m.3.2.2) Kevin C. Fletcher 15 Woodland Way Greenbelt, MD 20770	0.040 acres 1/336 of 13.32 acres	0.0013%
(m.3.2.3) Steven L. Fletcher 4046 Oak Pointe Drive Pleasant View, TN 37146	0.040 acres 1/336 of 13.32 acres	0.0013%
(m.4) Claude Smith Heirs, Devisees, Successors, or Assigns		

Exhibit B
Buchanan No1 SGU6
Docket #VGOB 23-0516-4263
List of all Owners/Claimants
(3,017.94 Acre Unit)

	Acres in Unit	Interest in Unit
(m.4.1) Sally Maude Smith Heirs, Devisees, Successors or Assigns		
(m.4.1.1) Claude Ronald Smith 4368 Pounding Mill Branch Rd Pounding Mill, VA 24637	0.119 acres 1/112 of 13.32 acres	0.0039%
(m.4.1.2) Sandra Verbridge 3894 Hunters Chase Conyers, GA 30094	0.119 acres 1/112 of 13.32 acres	0.0039%
(m.5) Elmer Smith Heirs, Devisees, Successors, or Assigns		
(m.5.1) Hazel Smith Heirs, Devisees, Successors, or Assigns <i>(Documentation Pending)</i>	0.238 acres 1/56 of 13.32 acres	0.0079%
(m.6) Daniel W. Smith Heirs, Devisees, Successors, or Assigns		
(m.6.1) Edith Smith Heirs, Devisees, Successors, or Assigns		
(m.6.1.1) Jackie Smith G-3210 North Term St Flint, MI 48506	0.119 acres 1/112 of 13.32 acres	0.0039%
(m.6.1.2) Mack W. Smith 7641 Embassy Blvd Port Richey, FL 34668	0.119 acres 1/112 of 13.32 acres	0.0039%
(m.7) Mavis J. Smith Webb Heirs, Devisees, Successors, or Assigns		
(m.7.1) Mary Jeanette Keen 1195 Rae Street Mt. Morris, MI 48458	0.059 acres 1/224 of 13.32 acres	0.0020%
(m.7.2) Wilma Cupp 2390 Flagstone Drive Flushing, MI 48433	0.059 acres 1/224 of 13.32 acres	0.0020%
(m.7.3) Russell Dale Webb 8298 Hidden Creek Court Flushing, MI 48433	0.059 acres 1/224 of 13.32 acres	0.0020%
(m.7.4) Larry David Webb 2024 Beekman Court Flint, MI 48458	0.059 acres 1/224 of 13.32 acres	0.0020%
(m.8) Nell F. Lyons 2608 Edinburgh Dr. NW Roanoke, VA 24012	0.238 acres 1/56 of 13.32 acres	0.0079%
<u>Tract #4C, 12.00 Acres</u>		
(1) Pocahontas Gas LLC 1000 Horizon Vue Drive Canonsburg, PA 15317-6506	12.00 acres	0.3976%
<u>Tract #4D, 11.50 Acres</u>		
(1) Shannon Dean Joyce 130 Capri Street Falls Mills, VA 24613	11.50 acres	0.3811%

Exhibit B
Buchanan No1 SGU6
Docket #VGOB 23-0516-4263
List of all Owners/Claimants
(3,017.94 Acre Unit)

	Acres in Unit	Interest in Unit
<u>Tract #4E, 7.27 Acres</u>		
(1) Thelma Pauline Cobb, et al <i>(aka George Whitt Heirs)</i>	7.27 acres	0.2409%
(a) George Whitt Heirs, Devisees, Successors or Assigns		
(a.1) Rhoda Whitt Heirs, Devisees, Successors or Assigns		
(a.1.1) Thelma Pauline Cobb 1132 McKinster Street Detroit, MI 48209	0.2693 acres 1/27 of 7.27 acres	0.0089%
(a.1.2) Perry Henry Whitt Heirs, Devisees, Successors or Assigns		
(a.1.2.1) Rhonda McGlothlin 4491 Smith Ridge Rd Jewell Ridge, VA 24622	0.0673 acres 1/108 of 7.27 acres	0.0022%
(a.1.2.2) Mike Whitt 221 Fairfax Ave Apt 408 Richlands, VA 24641	0.0673 acres 1/108 of 7.27 acres	0.0022%
(a.1.2.3) David Whitt 2243 Smith Ridge Rd Jewell Ridge, VA 24622	0.0673 acres 1/108 of 7.27 acres	0.0022%
(a.1.2.4) Billy Whitt PO Box 1965 Cedar Bluff, VA 24609	0.0673 acres 1/108 of 7.27 acres	0.0022%
(a.1.3) Claude W. Whitt, Sr. Heirs, Devisees, Successors or Assigns		
(a.1.3.1) Carol Y Whitt 177 Sawmill Rd. N. Tazewell, VA 24630	0.2693 acres 1/27 of 7.27 acres	0.0089%
(a.1.4) Maudie Whitt Gibson 3139 Smith Ridge Rd. Jewell Ridge, VA 24622	0.2693 acres 1/27 of 7.27 acres	0.0089%
(a.1.5) Lydia Louise Whitt Heirs, Devisees, Successors, or Assigns		
(a.1.5.1) John Whitt 3177 Smith Ridge Rd Jewell Ridge, VA 24622	0.1346 acres 1/54 of 7.27 acres	0.0045%
(a.1.5.2) Debra Young PO Box 205 Jewell Ridge, VA 24622	0.1346 acres 1/54 of 7.27 acres	0.0045%
(a.1.6) Greer Garson Whitt 3158 Smith Ridge Rd. Jewell Ridge, VA 24622	0.2693 acres 1/27 of 7.27 acres	0.0089%
(a.1.7) Georgia Lorraine Gibson Heirs, Devisees, Successors or Assigns		
(a.1.7.1) James Samuel Gibson 368 Boyd Ridge Rd. Jewell Ridge, VA 24622	0.0449 acres 1/162 of 7.27 acres	0.0015%
(a.1.7.2) Patricia Faye Sparks 969 Jewell Main Rd Jewell Ridge, VA 24622	0.0449 acres 1/162 of 7.27 acres	0.0015%

Exhibit B
Buchanan No1 SGU6
Docket #VGOB 23-0516-4263
List of all Owners/Claimants
(3,017.94 Acre Unit)

	Acres in Unit	Interest in Unit
(a.1.7.3) Craig Alan Gibson Heirs, Devisees, Successors, or Assigns		
(a.1.7.3.1) Peggy Newberry 140 Fouch Rd. Cedar Bluff, VA 24609	0.0090 acres 1/810 of 7.27 acres	0.0003%
(a.1.7.3.2) Crystal Clifton 368 Boyd Ridge Rd. Jewell Ridge, VA 24622	0.0090 acres 1/810 of 7.27 acres	0.0003%
(a.1.7.3.3) Timothy Gibson 362 Boyd Ridge Rd. Jewell Ridge, VA 24622	0.0090 acres 1/810 of 7.27 acres	0.0003%
(a.1.7.3.4) James Samuel Gibson 368 Boyd Ridge Rd. Jewell Ridge, VA 24622	0.0090 acres 1/810 of 7.27 acres	0.0003%
(a.1.7.3.5) Patricia Faye Sparks 969 Jewell Main Rd Jewell Ridge, VA 24622	0.0090 acres 1/810 of 7.27 acres	0.0003%
(a.1.7.4) Peggy Newberry 140 Fouch Rd. Cedar Bluff, VA 24609	0.0449 acres 1/162 of 7.27 acres	0.0015%
(a.1.7.5) Crystal Clifton 368 Boyd Ridge Rd. Jewell Ridge, VA 24622	0.0449 acres 1/162 of 7.27 acres	0.0015%
(a.1.7.6) Timothy Gibson 362 Boyd Ridge Rd. Jewell Ridge, VA 24622	0.0449 acres 1/162 of 7.27 acres	0.0015%
(a.1.8) Joseph Whitt Heirs, Devisees, Successors or Assigns		
(a.1.8.1) George Kenny Whitt Heirs, Devisees, Successors or assigns		
(a.1.8.1.1) Sandra Darlene Stanley 235 Salem Ave. New Castle, VA 24127	0.0449 acres 1/162 of 7.27 acres	0.0015%
(a.1.8.1.2) Geneva Joanne Wilcher 12214 Streambed Dr Riverview, FL 33579	0.0449 acres 1/162 of 7.27 acres	0.0015%
(a.1.8.2) Sandra Darlene Stanley 235 Salem Ave. New Castle, VA 24127	0.0898 acres 1/81 of 7.27 acres	0.0030%
(a.1.8.3) Geneva Joanne Wilcher 12214 Streambed Dr Riverview, FL 33579	0.0898 acres 1/81 of 7.27 acres	0.0030%
(a.1.9) Arvis Whitt Heirs, Devisees, Successors or Assigns		
(a.1.9.1) Thelma Pauline Cobb 1132 McKinster Street Detroit, MI 48209	0.0337 acres 1/216 of 7.27 acres	0.0011%
(a.1.9.2) Perry Henry Whitt Heirs, Devisees, Successors or Assigns		
(a.1.9.2.1) Rhonda McGlothlin 4491 Smith Ridge Rd Jewell Ridge, VA 24622	0.0084 acres 1/864 of 7.27 acres	0.0003%

Exhibit B
Buchanan No1 SGU6
Docket #VGOB 23-0516-4263
List of all Owners/Claimants
(3,017.94 Acre Unit)

	Acres in Unit	Interest in Unit
(a.1.9.2.2) Mike Whitt 221 Fairfax Ave Apt 408 Richlands, VA 24641	0.0084 acres 1/864 of 7.27 acres	0.0003%
(a.1.9.2.3) David Whitt 2243 Smith Ridge Rd Jewell Ridge, VA 24622	0.0084 acres 1/864 of 7.27 acres	0.0003%
(a.1.9.2.4) Billy Whitt PO Box 1965 Cedar Bluff, VA 24609	0.0084 acres 1/864 of 7.27 acres	0.0003%
(a.1.9.3) Claude W. Whitt, Sr. Heirs, Devisees, Successors or Assigns		
(a.1.9.3.1) Carol Y Whitt 177 Sawmill Rd. N. Tazewell, VA 24630	0.0337 acres 1/216 of 7.27 acres	0.0011%
(a.1.9.4) Maudie Whitt Gibson 3139 Smith Ridge Rd. Jewell Ridge, VA 24622	0.0337 acres 1/216 of 7.27 acres	0.0011%
(a.1.9.5) Lydia Louise Whitt Heirs, Devisees, Successors, or Assigns		
(a.1.9.5.1) John Whitt 3177 Smith Ridge Rd Jewell Ridge, VA 24622	0.0168 acres 1/432 of 7.27 acres	0.0006%
(a.1.9.5.2) Debra Young PO Box 205 Jewell Ridge, VA 24622	0.0168 acres 1/432 of 7.27 acres	0.0006%
(a.1.9.6) Greer Garson Whitt 3158 Smith Ridge Rd. Jewell Ridge, VA 24622	0.0337 acres 1/216 of 7.27 acres	0.0011%
(a.1.9.7) Georgia Lorraine Gibson Heirs, Devisees, Successors or Assigns		
(a.1.9.7.1) James Samuel Gibson 368 Boyd Ridge Rd. Jewell Ridge, VA 24622	0.0056 acres 1/1296 of 7.27 acres	0.0002%
(a.1.9.7.2) Patricia Faye Sparks 969 Jewell Main Rd Jewell Ridge, VA 24622	0.0056 acres 1/1296 of 7.27 acres	0.0002%
(a.1.9.7.3) Craig Alan Gibson Heirs, Devisees, Successors, or Assigns		
(a.1.9.7.3.1) Peggy Newberry 140 Fouch Rd. Cedar Bluff, VA 24609	0.0011 acres 1/6480 of 7.27 acres	0.0000%
(a.1.9.7.3.2) Crystal Clifton 368 Boyd Ridge Rd. Jewell Ridge, VA 24622	0.0011 acres 1/6480 of 7.27 acres	0.0000%
(a.1.9.7.3.3) Timothy Gibson 362 Boyd Ridge Rd. Jewell Ridge, VA 24622	0.0011 acres 1/6480 of 7.27 acres	0.0000%
(a.1.9.7.3.4) James Samuel Gibson 368 Boyd Ridge Rd. Jewell Ridge, VA 24622	0.0011 acres 1/6480 of 7.27 acres	0.0000%

Exhibit B
Buchanan No1 SGU6
Docket #VGOB 23-0516-4263
List of all Owners/Claimants
(3,017.94 Acre Unit)

	Acres in Unit	Interest in Unit
(a.1.9.7.3.5) Patricia Faye Sparks 969 Jewell Main Rd Jewell Ridge, VA 24622	0.0011 acres 1/6480 of 7.27 acres	0.0000%
(a.1.9.7.4) Peggy Newberry 140 Fouch Rd. Cedar Bluff, VA 24609	0.0056 acres 1/1296 of 7.27 acres	0.0002%
(a.1.9.7.5) Crystal Clifton 368 Boyd Ridge Rd. Jewell Ridge, VA 24622	0.0056 acres 1/1296 of 7.27 acres	0.0002%
(a.1.9.7.6) Timothy Gibson 362 Boyd Ridge Rd. Jewell Ridge, VA 24622	0.0056 acres 1/1296 of 7.27 acres	0.0002%
(a.1.9.8) Joseph Whitt Heirs, Devisees, Successors or Assigns		
(a.1.9.8.1) George Kenny Whitt Heirs, Devisees, Successors or assigns		
(a.1.9.8.1.1) Sandra Darlene Stanley 235 Salem Ave. New Castle, VA 24127	0.0056 acres 1/1296 of 7.27 acres	0.0002%
(a.1.9.8.1.2) Geneva Joanne Wilcher 12214 Streambed Dr Riverview, FL 33579	0.0056 acres 1/1296 of 7.27 acres	0.0002%
(a.1.9.8.2) Sandra Darlene Stanley 235 Salem Ave. New Castle, VA 24127	0.0112 acres 1/648 of 7.27 acres	0.0004%
(a.1.9.8.3) Geneva Joanne Wilcher 12214 Streambed Dr Riverview, FL 33579	0.0112 acres 1/648 of 7.27 acres	0.0004%
(a.2) Thelma Pauline Cobb 1132 McKinster Street Detroit, MI 48209	0.5385 acres 2/27 of 7.27 acres	0.0178%
(a.3) Perry Henry Whitt Heirs, Devisees, Successors or Assigns		
(a.3.1) Rhonda McGlothlin 4491 Smith Ridge Rd Jewell Ridge, VA 24622	0.1346 acres 1/54 of 7.27 acres	0.0045%
(a.3.2) Mike Whitt 221 Fairfax Ave Apt 408 Richlands, VA 24641	0.1346 acres 1/54 of 7.27 acres	0.0045%
(a.3.3) David Whitt 2243 Smith Ridge Rd Jewell Ridge, VA 24622	0.1346 acres 1/54 of 7.27 acres	0.0045%
(a.3.4) Billy Whitt PO Box 1965 Cedar Bluff, VA 24609	0.1346 acres 1/54 of 7.27 acres	0.0045%
(a.4) Claude W. Whitt, Sr. Heirs, Devisees, Successors or Assigns		
(a.4.1) Carol Y Whitt 177 Sawmill Rd. N. Tazewell, VA 24630	0.5385 acres 2/27 of 7.27 acres	0.0178%

Exhibit B
Buchanan No1 SGU6
Docket #VGOB 23-0516-4263
List of all Owners/Claimants
(3,017.94 Acre Unit)

	Acres in Unit	Interest in Unit
(a.5) Maudie Whitt Gibson 3139 Smith Ridge Rd. Jewell Ridge, VA 24622	0.5385 acres 2/27 of 7.27 acres	0.0178%
(a.6) Lydia Louise Whitt Heirs, Deviseses, Successors, or Assigns		
(a.6.1) John Whitt 3177 Smith Ridge Rd Jewell Ridge, VA 24622	0.2693 acres 1/27 of 7.27 acres	0.0089%
(a.6.2) Debra Young PO Box 205 Jewell Ridge, VA 24622	0.2693 acres 1/27 of 7.27 acres	0.0089%
(a.7) Greer Garson Whitt 3158 Smith Ridge Rd. Jewell Ridge, VA 24622	0.5385 acres 2/27 of 7.27 acres	0.0178%
(a.8) Georgia Lorraine Gibson Heirs, Deviseses, Successors or Assigns		
(a.8.1) James Samuel Gibson 368 Boyd Ridge Rd. Jewell Ridge, VA 24622	0.0898 acres 1/81 of 7.27 acres	0.0030%
(a.8.2) Patricia Faye Sparks 969 Jewell Main Rd Jewell Ridge, VA 24622	0.0898 acres 1/81 of 7.27 acres	0.0030%
(a.8.3) Craig Alan Gibson Heirs, Deviseses, Successors, or Assigns		
(a.8.3.1) Peggy Newberry 140 Fouch Rd. Cedar Bluff, VA 24609	0.0180 acres 1/405 of 7.27 acres	0.0006%
(a.8.3.2) Crystal Clifton 368 Boyd Ridge Rd. Jewell Ridge, VA 24622	0.0180 acres 1/405 of 7.27 acres	0.0006%
(a.8.3.3) Timothy Gibson 362 Boyd Ridge Rd. Jewell Ridge, VA 24622	0.0180 acres 1/405 of 7.27 acres	0.0006%
(a.8.3.4) James Samuel Gibson 368 Boyd Ridge Rd. Jewell Ridge, VA 24622	0.0180 acres 1/405 of 7.27 acres	0.0006%
(a.8.3.5) Patricia Faye Sparks 969 Jewell Main Rd Jewell Ridge, VA 24622	0.0180 acres 1/405 of 7.27 acres	0.0006%
(a.8.4) Peggy Newberry 140 Fouch Rd. Cedar Bluff, VA 24609	0.0898 acres 1/81 of 7.27 acres	0.0030%
(a.8.5) Crystal Clifton 368 Boyd Ridge Rd. Jewell Ridge, VA 24622	0.0898 acres 1/81 of 7.27 acres	0.0030%
(a.8.6) Timothy Gibson 362 Boyd Ridge Rd. Jewell Ridge, VA 24622	0.0898 acres 1/81 of 7.27 acres	0.0030%
(a.9) Joseph Whitt Heirs, Deviseses, Successors or Assigns		
(a.9.1) George Kenny Whitt Heirs, Deviseses, Successors or assigns		

Exhibit B
Buchanan No1 SGU6
Docket #VGOB 23-0516-4263
List of all Owners/Claimants
(3,017.94 Acre Unit)

	Acres in Unit	Interest in Unit
(a.9.1.1) Sandra Darlene Stanley 235 Salem Ave. New Castle, VA 24127	0.0898 acres 1/81 of 7.27 acres	0.0030%
(a.9.1.2) Geneva Joanne Wilcher 12214 Streambed Dr Riverview, FL 33579	0.0898 acres 1/81 of 7.27 acres	0.0030%
(a.9.2) Sandra Darlene Stanley 235 Salem Ave. New Castle, VA 24127	0.1795 acres 2/81 of 7.27 acres	0.0059%
(a.9.3) Geneva Joanne Wilcher 12214 Streambed Dr Riverview, FL 33579	0.1795 acres 2/81 of 7.27 acres	0.0059%
(a.10) Arvis Whitt Heirs, Devisees, Successors or Assigns		
(a.10.1) Thelma Pauline Cobb 1132 McKinster Street Detroit, MI 48209	0.0673 acres 1/108 of 7.27 acres	0.0022%
(a.10.2) Perry Henry Whitt Heirs, Devisees, Successors or Assigns		
(a.10.2.1) Rhonda McGlothlin 4491 Smith Ridge Rd Jewell Ridge, VA 24622	0.0168 acres 1/432 of 7.27 acres	0.0006%
(a.10.2.2) Mike Whitt 221 Fairfax Ave Apt 408 Richlands, VA 24641	0.0168 acres 1/432 of 7.27 acres	0.0006%
(a.10.2.3) David Whitt 2243 Smith Ridge Rd Jewell Ridge, VA 24622	0.0168 acres 1/432 of 7.27 acres	0.0006%
(a.10.2.4) Billy Whitt PO Box 1965 Cedar Bluff, VA 24609	0.0168 acres 1/432 of 7.27 acres	0.0006%
(a.10.3) Claude W. Whitt, Sr. Heirs, Devisees, Successors or Assigns		
(a.10.3.1) Carol Y Whitt 177 Sawmill Rd. N. Tazewell, VA 24630	0.0673 acres 1/108 of 7.27 acres	0.0022%
(a.10.4) Maudie Whitt Gibson 3139 Smith Ridge Rd. Jewell Ridge, VA 24622	0.0673 acres 1/108 of 7.27 acres	0.0022%
(a.10.5) Lydia Louise Whitt Heirs, Devisees, Successors, or Assigns		
(a.10.5.1) John Whitt 3177 Smith Ridge Rd Jewell Ridge, VA 24622	0.0337 acres 1/216 of 7.27 acres	0.0011%
(a.10.5.2) Debra Young PO Box 205 Jewell Ridge, VA 24622	0.0337 acres 1/216 of 7.27 acres	0.0011%
(a.10.6) Greer Garson Whitt 3158 Smith Ridge Rd. Jewell Ridge, VA 24622	0.0673 acres 1/108 of 7.27 acres	0.0022%

Exhibit B
Buchanan No1 SGU6
Docket #VGOB 23-0516-4263
List of all Owners/Claimants
(3,017.94 Acre Unit)

	Acres in Unit	Interest in Unit
(a.10.7) Georgia Lorraine Gibson Heirs, Devisees, Successors or Assigns		
(a.10.7.1) James Samuel Gibson 368 Boyd Ridge Rd. Jewell Ridge, VA 24622	0.0112 acres 1/648 of 7.27 acres	0.0004%
(a.10.7.2) Patricia Faye Sparks 969 Jewell Main Rd Jewell Ridge, VA 24622	0.0112 acres 1/648 of 7.27 acres	0.0004%
(a.10.7.3) Craig Alan Gibson Heirs, Devisees, Successors, or Assigns		
(a.10.7.3.1) Peggy Newberry 140 Fouch Rd. Cedar Bluff, VA 24609	0.0022 acres 1/3240 of 7.27 acres	0.0001%
(a.10.7.3.2) Crystal Clifton 368 Boyd Ridge Rd. Jewell Ridge, VA 24622	0.0022 acres 1/3240 of 7.27 acres	0.0001%
(a.10.7.3.3) Timothy Gibson 362 Boyd Ridge Rd. Jewell Ridge, VA 24622	0.0022 acres 1/3240 of 7.27 acres	0.0001%
(a.10.7.3.4) James Samuel Gibson 368 Boyd Ridge Rd. Jewell Ridge, VA 24622	0.0022 acres 1/3240 of 7.27 acres	0.0001%
(a.10.7.3.5) Patricia Faye Sparks 969 Jewell Main Rd Jewell Ridge, VA 24622	0.0022 acres 1/3240 of 7.27 acres	0.0001%
(a.10.7.4) Peggy Newberry 140 Fouch Rd. Cedar Bluff, VA 24609	0.0112 acres 1/648 of 7.27 acres	0.0004%
(a.10.7.5) Crystal Clifton 368 Boyd Ridge Rd. Jewell Ridge, VA 24622	0.0112 acres 1/648 of 7.27 acres	0.0004%
(a.10.7.6) Timothy Gibson 362 Boyd Ridge Rd. Jewell Ridge, VA 24622	0.0112 acres 1/648 of 7.27 acres	0.0004%
(a.10.8) Joseph Whitt Heirs, Devisees, Successors or Assigns		
(a.10.8.1) George Kenny Whitt Heirs, Devisees, Successors or assigns		
(a.10.8.1.1) Sandra Darlene Stanley 235 Salem Ave. New Castle, VA 24127	0.0112 acres 1/648 of 7.27 acres	0.0004%
(a.10.8.1.2) Geneva Joanne Wilcher 12214 Streambed Dr Riverview, FL 33579	0.0112 acres 1/648 of 7.27 acres	0.0004%
(a.10.8.2) Sandra Darlene Stanley 235 Salem Ave. New Castle, VA 24127	0.0224 acres 1/324 of 7.27 acres	0.0007%
(a.10.8.3) Geneva Joanne Wilcher 12214 Streambed Dr Riverview, FL 33579	0.0224 acres 1/324 of 7.27 acres	0.0007%

Exhibit B
Buchanan No1 SGU6
Docket #VGOB 23-0516-4263
List of all Owners/Claimants
(3,017.94 Acre Unit)

	Acres in Unit	Interest in Unit
<u>Tract #4F, 1.03 Acres</u>		
(1) Perry Whitt, et al <i>(aka Arvis Whitt Heirs)</i>	1.03 acres	0.0341%
(a) George Whitt Heirs, Devisees, Successors, or Assigns		
Heirs of George Whitt (Rhoda Whitt, Thelma Pauline Cobb, Perry Whitt, Claude Whitt, Lorraine Gibson, Joseph Whitt, Maudie Gibson Lydia Louise Whitt, Garson Whitt, and Arvis Whitt) <i>Conveyed to Arvis and Helen Whitt, TE, DB 476/558, 5/21/1980</i>		
(a.1) Helen Orr Whitt		
<i>Arnold T. Short by DB 75/761, 4/21/2009 appointed as conservator; Arnold Short as conservator for Helen O. Whitt conveyed to Arvis Whitt by DB 1058/525, 8/3/2009</i>		
(a.1.1) Arvis Whitt Heirs, Devisees, Successors or Assigns		
(a.1.1.1) Thelma Pauline Cobb 1132 McKinster Street Detroit, MI 48209	0.1288 acres 1/8 of 1.03 acres	0.0043%
(a.1.1.2) Perry Henry Whitt Heirs, Devisees, Successors or Assigns		
(a.1.1.2.1) Rhonda McGlothlin 4491 Smith Ridge Rd Jewell Ridge, VA 24622	0.0322 acres 1/32 of 1.03 acres	0.0011%
(a.1.1.2.2) Mike Whitt 221 Fairfax Ave Apt 408 Richlands, VA 24641	0.0322 acres 1/32 of 1.03 acres	0.0011%
(a.1.1.2.3) David Whitt 2243 Smith Ridge Rd Jewell Ridge, VA 24622	0.0322 acres 1/32 of 1.03 acres	0.0011%
(a.1.1.2.4) Billy Whitt PO Box 1965 Cedar Bluff, VA 24609	0.0322 acres 1/32 of 1.03 acres	0.0011%
(a.1.1.3) Claude W. Whitt, Sr. Heirs, Devisees, Successors or Assigns		
(a.1.1.3.1) Carol Y Whitt 177 Sawmill Rd. N. Tazewell, VA 24630	0.1288 acres 1/8 of 1.03 acres	0.0043%
(a.1.1.4) Maudie Whitt Gibson 3139 Smith Ridge Rd. Jewell Ridge, VA 24622	0.1288 acres 1/8 of 1.03 acres	0.0043%
(a.1.1.5) Lydia Louise Whitt Heirs, Devisees, Successors, or Assigns		
(a.1.1.5.1) John Whitt 3177 Smith Ridge Rd Jewell Ridge, VA 24622	0.0644 acres 1/16 of 1.03 acres	0.0021%
(a.1.1.5.2) Debra Young PO Box 205 Jewell Ridge, VA 24622	0.0644 acres 1/16 of 1.03 acres	0.0021%
(a.1.1.6) Greer Garson Whitt 3158 Smith Ridge Rd. Jewell Ridge, VA 24622	0.1288 acres 1/8 of 1.03 acres	0.0043%
(a.1.1.7) Georgia Lorraine Gibson Heirs, Devisees, Successors or Assigns		

Exhibit B
Buchanan No1 SGU6
Docket #VGOB 23-0516-4263
List of all Owners/Claimants
(3,017.94 Acre Unit)

	Acres in Unit	Interest in Unit
(a.1.1.7.1) James Samuel Gibson 368 Boyd Ridge Rd. Jewell Ridge, VA 24622	0.0215 acres 1/48 of 1.03 acres	0.0007%
(a.1.1.7.2) Patricia Faye Sparks 969 Jewell Main Rd Jewell Ridge, VA 24622	0.0215 acres 1/48 of 1.03 acres	0.0007%
(a.1.1.7.3) Craig Alan Gibson		
(a.1.1.7.3.1) James Samuel Gibson 368 Boyd Ridge Rd. Jewell Ridge, VA 24622	0.0043 acres 1/240 of 1.03 acres	0.0001%
(a.1.1.7.3.2) Patricia Faye Sparks 969 Jewell Main Rd Jewell Ridge, VA 24622	0.0043 acres 1/240 of 1.03 acres	0.0001%
(a.1.1.7.3.3) Peggy Newberry 140 Fouch Rd. Cedar Bluff, VA 24609	0.0043 acres 1/240 of 1.03 acres	0.0001%
(a.1.1.7.3.4) Crystal Clifton 368 Boyd Ridge Rd. Jewell Ridge, VA 24622	0.0043 acres 1/240 of 1.03 acres	0.0001%
(a.1.1.7.3.5) Timothy Gibson 362 Boyd Ridge Rd. Jewell Ridge, VA 24622	0.0043 acres 1/240 of 1.03 acres	0.0001%
(a.1.1.7.4) Peggy Newberry 140 Fouch Rd. Cedar Bluff, VA 24609	0.0215 acres 1/48 of 1.03 acres	0.0007%
(a.1.1.7.5) Crystal Clifton 368 Boyd Ridge Rd. Jewell Ridge, VA 24622	0.0215 acres 1/48 of 1.03 acres	0.0007%
(a.1.1.7.6) Timothy Gibson 362 Boyd Ridge Rd. Jewell Ridge, VA 24622	0.0215 acres 1/48 of 1.03 acres	0.0007%
(a.1.1.8) Joseph Whitt Heirs, Devisees, Successors or Assigns		
(a.1.1.8.1) George Kenny Whitt Heirs, Devisees, Successors or assigns		
(a.1.1.8.1.1) Sandra Darlene Stanley 235 Salem Ave. New Castle, VA 24127	0.0215 acres 1/48 of 1.03 acres	0.0007%
(a.1.1.8.1.2) Geneva Joanne Wilcher 12214 Streambed Dr Riverview, FL 33579	0.0215 acres 1/48 of 1.03 acres	0.0007%
(a.1.1.8.2) Sandra Darlene Stanley 235 Salem Ave. New Castle, VA 24127	0.0429 acres 1/24 of 1.03 acres	0.0014%
(a.1.1.8.3) Geneva Joanne Wilcher 12214 Streambed Dr Riverview, FL 33579	0.0429 acres 1/24 of 1.03 acres	0.0014%

Exhibit B
Buchanan No1 SGU6
Docket #VGOB 23-0516-4263
List of all Owners/Claimants
(3,017.94 Acre Unit)

	Acres in Unit	Interest in Unit
<u>Tract #4G, 0.87 Acres</u>		
(1) John J. Whitt, et al	0.87 acres	0.0288%
(a) John J. Whitt & Debra P. Young, TE 3177 Ridge Road Jewell Ridge, VA 24622	0.4350 acres 1/2 of 0.87 acres	0.0144%
(b) Debra P. Young PO Box 205 Jewell Ridge, VA 2422	0.4350 acres 1/2 of 0.87 acres	0.0144%
<u>Tract #4H, 0.59 Acres</u>		
(1) Pocahontas Gas LLC 1000 Horizon Vue Drive Canonsburg, PA 15317	0.59 acres	0.0195%
<u>Tract #4I, 4.34 Acres</u>		
(1) James E. Stevenson & Freda C. Stevenson Trust, et al <i>(previously G. R. Stevenson Heirs)</i>	4.34 acres	0.1438%
(a) James E. Stevenson & Freda C. Stevenson Trust c/o Freda C. Stevenson, Trustee 6634 Stonelyn Cottage Circle Roanoke, VA 24019	3.7200 acres 6/7 of 4.34 acres	0.1233%
(b) Charles Clayton Stevenson Heirs, Devisees, Successors or Assigns		
(b.1) Donna C. Cottle 1125 Stewart St. Welch, WV 24801	0.1033 acres 1/42 of 4.34 acres	0.0034%
(b.2) Michael A. Stevenson 103 Grove Forest Ct. Pelzer, SC 29669	0.1033 acres 1/42 of 4.34 acres	0.0034%
(b.3) Danny H. Stevenson 37 Old Athens Rd. Princeton, WV 24740	0.1033 acres 1/42 of 4.34 acres	0.0034%
(b.4) Victoria L. Elkin 628 Flynn Lane Petersburg, FL 23805	0.1033 acres 1/42 of 4.34 acres	0.0034%
(b.5) Charles P. Stevenson 10103 Lanson Ct. Louisville, KY 40272	0.1033 acres 1/42 of 4.34 acres	0.0034%
(b.6) Tommy L. Stevenson 903 Capital Hill Dr. Jeffersonville, IN 47130	0.1033 acres 1/42 of 4.34 acres	0.0034%
<u>Tract #4J, 0.32 Acres</u>		
(1) James E. Stevenson & Freda C. Stevenson Trust, et al <i>(previously G. R. Stevenson Heirs)</i>	0.32 acres	0.0106%
(a) James E. Stevenson & Freda C. Stevenson Trust c/o Freda C. Stevenson, Trustee 6634 Stonelyn Cottage Circle Roanoke, VA 24019	0.2743 acres 6/7 of 0.32 acres	0.0091%
(b) Charles Clayton Stevenson Heirs, Devisees, Successors or Assigns		

Exhibit B
Buchanan No1 SGU6
Docket #VGOB 23-0516-4263
List of all Owners/Claimants
(3,017.94 Acre Unit)

	Acres in Unit	Interest in Unit
(b.1) Donna C. Cottle 1125 Stewart St. Welch, WV 24801	0.0076 acres 1/42 of 0.32 acres	0.0003%
(b.2) Michael A. Stevenson 103 Grove Forest Ct. Pelzer, SC 29669	0.0076 acres 1/42 of 0.32 acres	0.0003%
(b.3) Danny H. Stevenson 37 Old Athens Rd. Princeton, WV 24740	0.0076 acres 1/42 of 0.32 acres	0.0003%
(b.4) Victoria L. Elkin 628 Flynn Lane Petersburg, FL 23805	0.0076 acres 1/42 of 0.32 acres	0.0003%
(b.5) Charles P. Stevenson 10103 Lanson Ct. Louisville, KY 40272	0.0076 acres 1/42 of 0.32 acres	0.0003%
(b.6) Tommy L. Stevenson 903 Capital Hill Dr. Jeffersonville, IN 47130	0.0076 acres 1/42 of 0.32 acres	0.0003%

Tract #4K, 0.05 Acres

(1) James E. Stevenson & Freda C. Stevenson Trust, et al <i>(previously G. R. Stevenson Heirs)</i>	0.05 acres	0.0017%
(a) James E. Stevenson & Freda C. Stevenson Trust c/o Freda C. Stevenson, Trustee 6634 Stonelyn Cottage Circle Roanoke, VA 24019	0.0429 acres 6/7 of 0.05 acres	0.0014%
(b) Charles Clayton Stevenson Heirs, Devisees, Successors or Assigns		
(b.1) Donna C. Cottle 1125 Stewart St. Welch, WV 24801	0.0012 acres 1/42 of 0.05 acres	0.0000%
(b.2) Michael A. Stevenson 103 Grove Forest Ct. Pelzer, SC 29669	0.0012 acres 1/42 of 0.05 acres	0.0000%
(b.3) Danny H. Stevenson 37 Old Athens Rd. Princeton, WV 24740	0.0012 acres 1/42 of 0.05 acres	0.0000%
(b.4) Victoria L. Elkin 628 Flynn Lane Petersburg, FL 23805	0.0012 acres 1/42 of 0.05 acres	0.0000%
(b.5) Charles P. Stevenson 10103 Lanson Ct. Louisville, KY 40272	0.0012 acres 1/42 of 0.05 acres	0.0000%
(b.6) Tommy L. Stevenson 903 Capital Hill Dr. Jeffersonville, IN 47130	0.0012 acres 1/42 of 0.05 acres	0.0000%

Tract #4L, 5.20 Acres

(1) James E. Stevenson & Freda C. Stevenson Trust, et al <i>(previously G. R. Stevenson Heirs)</i>	5.20 acres	0.1723%
--	------------	---------

Exhibit B
Buchanan No1 SGU6
Docket #VGOB 23-0516-4263
List of all Owners/Claimants
(3,017.94 Acre Unit)

	Acres in Unit	Interest in Unit
(a) James E. Stevenson & Freda C. Stevenson Trust c/o Freda C. Stevenson, Trustee 6634 Stonelyn Cottage Circle Roanoke, VA 24019	4.4571 acres 6/7 of 5.20 acres	0.1477%
(b) Charles Clayton Stevenson Heirs, Devisees, Successors or Assigns		
(b.1) Donna C. Cottle 1125 Stewart St. Welch, WV 24801	0.1238 acres 1/42 of 5.20 acres	0.0041%
(b.2) Michael A. Stevenson 103 Grove Forest Ct. Pelzer, SC 29669	0.1238 acres 1/42 of 5.20 acres	0.0041%
(b.3) Danny H. Stevenson 37 Old Athens Rd. Princeton, WV 24740	0.1238 acres 1/42 of 5.20 acres	0.0041%
(b.4) Victoria L. Elkin 628 Flynn Lane Petersburg, FL 23805	0.1238 acres 1/42 of 5.20 acres	0.0041%
(b.5) Charles P. Stevenson 10103 Lanson Ct. Louisville, KY 40272	0.1238 acres 1/42 of 5.20 acres	0.0041%
(b.6) Tommy L. Stevenson 903 Capital Hill Dr. Jeffersonville, IN 47130	0.1238 acres 1/42 of 5.20 acres	0.0041%
<u>Tract #4M, 17.33 Acres</u>		
(1) Pocahontas Gas LLC 1000 Horizon Vue Drive Canonsburg, PA 15317	17.33 acres	0.5742%
<u>Tract #4N, 1.32 Acres</u>		
(1) Commonwealth of Virginia Department of Transportation 2111 Bonham Rd Bristol, VA 24201	1.32 acres	0.0437%
OR		
(1) S.D. Sayers Heirs <i>Heirs Unknown</i>	1.32 acres	0.0437%
<u>Tract #4O, 0.27 Acres</u>		
(1) Commonwealth of Virginia Department of Transportation 2111 Bonham Rd Bristol, VA 24201	0.27 acres	0.0089%
OR		
(1) Yvonne Cash 2109 Chestnut Avenue Buena Vista, VA 24416	0.27 acres	0.0089%
<u>Tract #4P, 12.43 Acres</u>		
(1) Roger E. & Phyllis E. Brown PO Box 200 Richlands, VA 24641	12.43 acres	0.4119%

Exhibit B
Buchanan No1 SGU6
Docket #VGOB 23-0516-4263
List of all Owners/Claimants
(3,017.94 Acre Unit)

	Acres in Unit	Interest in Unit
<u>Tract #4Q, 0.36 Acres</u>		
(1) Monica Asbury 3757 Smith Ridge Road Jewell Ridge, VA 24609	0.36 acres	0.0119%
<u>Tract #4R, 4.43 Acres</u>		
(1) James E. Stevenson & Freda C. Stevenson Trust, et al <i>(previously G. R. Stevenson Heirs)</i>	4.43 acres	0.1468%
(a) James E. Stevenson & Freda C. Stevenson Trust c/o Freda C. Stevenson, Trustee 6634 Stonelyn Cottage Circle Roanoke, VA 24019	3.7971 acres 6/7 of 4.43 acres	0.1258%
(b) Charles Clayton Stevenson Heirs, Devisees, Successors or Assigns		
(b.1) Donna C. Cottle 1125 Stewart St. Welch, WV 24801	0.1055 acres 1/42 of 4.43 acres	0.0035%
(b.2) Michael A. Stevenson 103 Grove Forest Ct. Pelzer, SC 29669	0.1055 acres 1/42 of 4.43 acres	0.0035%
(b.3) Danny H. Stevenson 37 Old Athens Rd. Princeton, WV 24740	0.1055 acres 1/42 of 4.43 acres	0.0035%
(b.4) Victoria L. Elkin 628 Flynn Lane Petersburg, FL 23805	0.1055 acres 1/42 of 4.43 acres	0.0035%
(b.5) Charles P. Stevenson 10103 Lanson Ct. Louisville, KY 40272	0.1055 acres 1/42 of 4.43 acres	0.0035%
(b.6) Tommy L. Stevenson 903 Capital Hill Dr. Jeffersonville, IN 47130	0.1055 acres 1/42 of 4.43 acres	0.0035%
<u>Tract #5 - 156.13 acres</u>		
(1) Pardee Royalty LLC PO Box 829794 Philadelphia, PA 19182-9794 White Wolf Energy LLC* One City Place Drive, Suite 300 St. Louis, MO 63141	156.13 acres	5.1734%
<i>* According to a prior agreement, the CBM royalties will be split 50/50.</i>		
<u>Tract #6 - 266.59 acres</u>		
(1) Pardee Royalty LLC PO Box 829794 Philadelphia, PA 19182-9794 White Wolf Energy LLC* One City Place Drive, Suite 300 St. Louis, MO 63141	266.59 acres	8.8335%
<i>* According to a prior agreement, the CBM royalties will be split 50/50.</i>		

Exhibit B
Buchanan No1 SGU6
Docket #VGOB 23-0516-4263
List of all Owners/Claimants
(3,017.94 Acre Unit)

	Acres in Unit	Interest in Unit
<u>Tract #7 - 192.25 acres</u>		
(1) Pardee Royalty LLC PO Box 829794 Philadelphia, PA 19182-9794	192.25 acres	6.3702%
White Wolf Energy LLC* One City Place Drive, Suite 300 St. Louis, MO 63141		
<i>* According to a prior agreement, the CBM royalties will be split 50/50.</i>		
<u>Tract #8 - 94.90 acres</u>		
(1) Pardee Royalty LLC PO Box 829794 Philadelphia, PA 19182-9794	94.90 acres	3.1445%
White Wolf Energy LLC* One City Place Drive, Suite 300 St. Louis, MO 63141		
<i>* According to a prior agreement, the CBM royalties will be split 50/50.</i>		
<u>Tract #9 - 36.52 acres</u>		
(1) Pardee Royalty LLC PO Box 829794 Philadelphia, PA 19182-9794	36.52 acres	1.2101%
White Wolf Energy LLC* One City Place Drive, Suite 300 St. Louis, MO 63141		
<i>* According to a prior agreement, the CBM royalties will be split 50/50.</i>		
<u>Tract #10 - 0.11 acres</u>		
(1) Pardee Royalty LLC PO Box 829794 Philadelphia, PA 19182-9794	0.11 acres	0.0036%
White Wolf Energy LLC* One City Place Drive, Suite 300 St. Louis, MO 63141		
<i>* According to a prior agreement, the CBM royalties will be split 50/50.</i>		
<u>Tract #11 - 0.76 acres</u>		
(1) Pardee Royalty LLC PO Box 829794 Philadelphia, PA 19182-9794	0.76 acres	0.0252%
White Wolf Energy LLC* One City Place Drive, Suite 300 St. Louis, MO 63141		
<i>* According to a prior agreement, the CBM royalties will be split 50/50.</i>		
<u>Tract #12 - 17.79 acres</u>		
(1) Pardee Royalty LLC PO Box 829794 Philadelphia, PA 19182-9794	17.79 acres	0.5895%

Exhibit B
Buchanan No1 SGU6
Docket #VGOB 23-0516-4263
List of all Owners/Claimants
(3,017.94 Acre Unit)

	Acres in Unit	Interest in Unit
White Wolf Energy LLC* One City Place Drive, Suite 300 St. Louis, MO 63141		
<i>* According to a prior agreement, the CBM royalties will be split 50/50.</i>		
<u>Tract #13 - 56.37 acres</u>		
(1) Pocahontas Resources LLC <i>Tr. 22(2) (p/o 316.50 Acre Tract)</i> PO Box 1837 Abingdon, VA 24212	56.37 acres	1.8678%
<u>Tract #14 - 15.40 acres</u>		
(1) Pocahontas Resources LLC <i>Tr. 22(1) (p/o 316.50 Acre Tract)</i> PO Box 1837 Abingdon, VA 24212	15.40 acres	0.5103%
<u>Tract #15 - 121.90 acres</u>		
(1) James M. McGuire Land Trust <i>Tr. 323 (118.67 Acre Tract)</i> P.O. Box 1067 Bluefield, VA 24605	121.90 acres	4.0392%
<u>Tract #16 - 2.24 acres</u>		
(1) Hurt McGuire Land Trust et al.	2.24 acres	0.0742%
(a) Hurt McGuire Land Trust c/o Charles Green P.O. Box 1067 Bluefield, VA 24605	100638.7200 acres 1/2 of 2.24 acres	3334.6826%
(b) Freda Ann Snider, et al		
(b.1) Freda Ann Snider 1803 Brickhaven Lane Lawrenceville, GA 30043	0.5600 acres 1/4 of 2.24 acres	0.0186%
(b.2) Patricia Lynn Campbell 1405 Stewart Mill Road McLeansville, NC 27301	0.5600 acres 1/4 of 2.24 acres	0.0186%
<u>Tract #17 - 2.07 acres</u>		
(1) Hurt McGuire Land Trust et al.	2.07 acres	0.0686%
(a) Hurt McGuire Land Trust c/o Charles Green P.O. Box 1067 Bluefield, VA 24605	93000.9600 acres 1/2 of 2.07 acres	3081.6040%
(b) Jerry & Sandra Patton, t/e 7834 Brown Mountain Road Jewell Ridge, VA 24622	93000.9600 acres 1/2 of 2.07 acres	3081.6040%
<u>Tract #18 - 86.83 acres</u>		
(1) Hurt McGuire Land Trust et al.	86.83 acres	2.8771%
(a) Hurt McGuire Land Trust c/o Charles Green P.O. Box 1067 Bluefield, VA 24605	43.4150 acres 1/2 of 86.83 acres	1.4386%

Exhibit B
Buchanan No1 SGU6
Docket #VGOB 23-0516-4263
List of all Owners/Claimants
(3,017.94 Acre Unit)

	Acres in Unit	Interest in Unit
(a.1.1.4.1) Daniel D. Bruce Heirs, Devisees, Successors, or Assigns		
(a.1.1.4.1.1) David Bruce 6 Allenwood Lane Greer, SC 29650	0.0678 acres 1/640 of 86.83 acres	0.0022%
(a.1.1.4.1.2) Richard V. Bruce Heirs, Devisees, Successors, or Assigns		
(a.1.1.4.1.2.1) Leashia Bruce 3402 Twin Creek Trail Ave Cody, WY 82414	0.0678 acres 1/640 of 86.83 acres	0.0022%
(a.1.1.4.1.3) Cindy Bruce 3718 S McCall Street Salt Lake City, UT 84115	0.0678 acres 1/640 of 86.83 acres	0.0022%
(a.1.1.4.1.4) Raymond Bruce 8720 Parkland Street Manassas, VA 20111	0.0678 acres 1/640 of 86.83 acres	0.0022%
(a.1.1.4.1.5) Thomas Bruce 955 E Essex Ct #8 Midvale, UT 84047	0.0678 acres 1/640 of 86.83 acres	0.0022%
(a.1.1.5) James Watson McNeil Heirs, Devisees, Successors or Assigns		
(a.1.1.5.1) Jacqueline Notgrass 6219 E FM 41 Slaton, TX 79364	0.1696 acres 1/256 of 86.83 acres	0.0056%
(a.1.1.5.2) James Day McNeil 2401 Mary St Alvin, TX 77511	0.1696 acres 1/256 of 86.83 acres	0.0056%
(a.1.1.6) Clyde McNeil Heirs, Devisees, Successors or Assigns		
(a.1.1.6.1) Larry David McNeil 1805 Clay St, Apt 606 Flatwoods, KY 41139	0.1131 acres 1/384 of 86.83 acres	0.0037%
(a.1.1.6.2) Frederick McNeil 1604 Lexington Ave Flatwoods, KY 41139	0.1131 acres 1/384 of 86.83 acres	0.0037%
(a.1.1.6.3) Paula Adkins 2920 New Haven Ct Flatwoods, KY 41139	0.1131 acres 1/384 of 86.83 acres	0.0037%
(a.1.1.7) Amanda M Davenport Heirs, Devisees, Successors or Assigns		
(a.1.1.7.1) Oliver Woodley Davenport Heirs, Devisees, Successors or Assigns		
(a.1.1.7.1.1) Susan E. Holland 8088 SW 81st Loop Ocala, FL 34476	0.0188 acres 1/2304 of 86.83 acres	0.0006%
(a.1.1.7.1.2) Linda Anderson 5158 Winterville Rd Springhill, FL 34608	0.0188 acres 1/2304 of 86.83 acres	0.0006%
(a.1.1.7.1.3) Rebecca Toole 6030 Dixon Dr Raleigh, NC 37609	0.0188 acres 1/2304 of 86.83 acres	0.0006%

Exhibit B
Buchanan No1 SGU6
Docket #VGOB 23-0516-4263
List of all Owners/Claimants
(3,017.94 Acre Unit)

	Acres in Unit	Interest in Unit
(a.1.1.7.1.4) Carol Davenport Heirs, Devisees, Successors, or Assigns		
(a.1.1.7.1.4.1) Marianne Davenport 1591 Big Branch Road Middlesburg, FL 32068	0.0188 acres 1/2304 of 86.83 acres	0.0006%
(a.1.1.7.1.5) Robert V Davenport 6204 Pella Lane Fredericksburg, VA 22407	0.0188 acres 1/2304 of 86.83 acres	0.0006%
(a.1.1.7.1.6) Charlotte Ann James 4144 Old River Trail Powhatan, VA 23139	0.0188 acres 1/2304 of 86.83 acres	0.0006%
(a.1.1.7.2) Susan E. Holland 8088 SW 81st Loop Ocala, FL 34476	0.1131 acres 1/384 of 86.83 acres	0.0037%
(a.1.1.7.3) Linda Anderson 5158 Winterville Rd Springhill, FL 34608	0.1131 acres 1/384 of 86.83 acres	0.0037%
(a.1.1.8) Ethel Marie Collins Heirs, Devisees, Successors, or Assigns		
(a.1.1.8.1) Opal Lacey Trossbach Heirs, Devisees, Successors, or Assigns		
(a.1.1.8.1.1) George Trossbach Heirs, Devisees, Successors, or Assigns <i>(Documentation Pending)</i>	0.3392 acres 1/128 of 86.83 acres	0.0112%
(a.1.2) Augustus Farley McNeil Heirs, Devisees, Successors or Assigns		
(a.1.2.1) Dexter McNeil Heirs, Devisees, Successors or Assigns		
(a.1.2.1.1) Norma Jean McNeil Heirs, Devisees, Successors, or Assigns <i>(Documentation Pending)</i>	2.7134 acres 1/16 of 86.83 acres	0.0899%
(a.1.3) James Beverly McNeil Heirs, Devisees, Successors or Assigns		
(a.1.3.1) Hattie Adams Heirs, Devisees, Successors or Assigns		
(a.1.3.1.1) Maude Catherine Fuller Heirs, Devisees, Successors or Assigns		
(a.1.3.1.1.1) Ronald Eugene Fuller 1248 S. Old 3C Rd Sunbury, OH 43074	0.0301 acres 1/1440 of 86.83 acres	0.0010%
(a.1.3.1.1.2) Gary Fuller 4246 Benn. Twp. Rd #216 Marengo, OH 43334	0.0301 acres 1/1440 of 86.83 acres	0.0010%
(a.1.3.1.1.3) Vernona Wheeler 316 S Main Street #B Mount Gilead, OH 43338	0.0301 acres 1/1440 of 86.83 acres	0.0010%
(a.1.3.1.1.4) Patricia Fuller 920 County Rd 26 Marengo, OH 43334	0.0301 acres 1/1440 of 86.83 acres	0.0010%

Exhibit B
Buchanan No1 SGU6
Docket #VGOB 23-0516-4263
List of all Owners/Claimants
(3,017.94 Acre Unit)

	Acres in Unit	Interest in Unit
(a.1.3.1.1.5) Janice Fuller 9561 LaBelle Court Delray Beach, FL 33446	0.0301 acres 1/1440 of 86.83 acres	0.0010%
(a.1.3.1.1.6) Anitta Ditty Heirs, Devisees, Successors or Assigns		
(a.1.3.1.1.6.1) Charles E. Ditty, Sr. 1011 County Road 205 Marengo, OH 43334	0.0301 acres 1/1440 of 86.83 acres	0.0010%
(a.1.3.1.2) Mae Belle Hammonds Heirs, Devisees, Successors or Assigns <i>(Documentation Pending)</i>	0.1809 acres 1/240 of 86.83 acres	0.0060%
(a.1.3.1.2.1) James Randall Hammonds 274 Double Springs Road Fall Branch, TN 37656		
(a.1.3.1.3) Charlotte Coffey Heirs, Devisees, Successors or Assigns		
(a.1.3.1.3.1) Jackson L. Matney 432 W 7th St Salida, CO 81201	0.0603 acres 1/720 of 86.83 acres	0.0020%
(a.1.3.1.3.2) Jerry Matney 433 E Adams St, Apt B Sandusky, OH 44870	0.0603 acres 1/720 of 86.83 acres	0.0020%
(a.1.3.1.3.3) Freda June Jones 6820 County Rd 104 #9 Salida, CO 81201	0.0603 acres 1/720 of 86.83 acres	0.0020%
(a.1.3.2) Clarence McNeil Heirs, Devisees, Successors or Assigns		
(a.1.3.2.1) Agnes McNeil Heirs, Devisees, Successors or Assigns		
(a.1.3.2.1.1) Geraldine Ingle 585 Willowgreen Lane Titusville, FL 32780	0.1809 acres 1/240 of 86.83 acres	0.0060%
(a.1.3.2.1.2) Clarence McNeil, Jr 2038 NE 5th St Cape Coral, FL 33909	0.1809 acres 1/240 of 86.83 acres	0.0060%
(a.1.3.2.1.3) Josephine Lantz 1850 S Park Ave, Apt B8 Titusville, FL 32780	0.1809 acres 1/240 of 86.83 acres	0.0060%
(a.1.3.3) Clyde McNeil Heirs, Devisees, Successors or Assigns		
(a.1.3.3.1) Harold W McNeil Heirs, Devisees, Successors or Assigns		
(a.1.3.3.1.1) Inis McNeil Heirs, Devisees, Successors, or Assigns		
(a.1.3.3.1.1.1) Tracy D. Green 3350 S. Dixie Highway, Lot 33 Lima, OH 45804	0.1357 acres 1/320 of 86.83 acres	0.0045%
(a.1.3.3.1.1.2) David H. McNeil	<i>pre-deceased</i>	
(a.1.3.3.1.1.2.1) Ciara E. McNeil 2936 Inwood Dr. Apt G Lima, OH 45806	0.0452 acres 1/960 of 86.83 acres	0.0015%

Exhibit B
Buchanan No1 SGU6
Docket #VGOB 23-0516-4263
List of all Owners/Claimants
(3,017.94 Acre Unit)

	Acres in Unit	Interest in Unit
(a.1.3.3.1.1.2.2) David S. McNeil 14072 Lindenwood Ave Lakeview, OH 43331	0.0452 acres 1/960 of 86.83 acres	0.0015%
(a.1.3.3.1.1.2.3) Emily A. McNeil 21 East Main St. Montezuma, OH 45866	0.0452 acres 1/960 of 86.83 acres	0.0015%
(a.1.3.3.2) Robert D. McNeil Heirs, Devisees, Successors or Assigns		
(a.1.3.3.2.1) Linda McNeil 6065 E State Rd Elida, OH 45807	0.0904 acres 1/480 of 86.83 acres	0.0030%
(a.1.3.3.2.2) Joseph Cory McNeil Heirs, Devisees, Successors, or Assigns <i>(Documentation Pending)</i>	0.0603 acres 1/720 of 86.83 acres	0.0020%
(a.1.3.3.2.3) Vicky Irick Heirs, Devisees, Successors or Assigns		
(a.1.3.3.2.3.1) Jonna McNeil 701 Dingleline Ave Lima, OH 45804	0.0301 acres 1/1440 of 86.83 acres	0.0010%
(a.1.3.3.2.3.2) Leah Karuri 620 W North St Lima, OH 45801	0.0301 acres 1/1440 of 86.83 acres	0.0010%
(a.1.3.3.2.4) Richard McNeil Heirs, Devisees, Successors or Assigns		
(a.1.3.3.2.4.1) Richard W. McNeil, II 834 Hurd Avenue Findley, OH 45840	0.0301 acres 1/1440 of 86.83 acres	0.0010%
(a.1.3.3.2.4.2) Justin McNeil 3591 S State Route 231 Tiffin, OH 44883	0.0301 acres 1/1440 of 86.83 acres	0.0010%
(a.1.3.4) Olivia McNeil Compton Heirs, Devisees, Successors or Assigns		
(a.1.3.4.1) Herman Allen Compton Heirs, Devisees, Successors or Assigns		
(a.1.3.4.1.1) Arthur Compton 470 AN County Rd 445 Palestine, TX 75803	0.0452 acres 1/960 of 86.83 acres	0.0015%
(a.1.3.4.1.2) Helen Hart 5118 Cove Creek Baytown, TX 77523	0.0452 acres 1/960 of 86.83 acres	0.0015%
(a.1.3.4.1.3) Marie McCright 4268 FM 227 West Grapeland, TX 75844	0.0452 acres 1/960 of 86.83 acres	0.0015%
(a.1.3.4.1.4) James Allen Compton Heirs, Devisees, Successors, or Assigns <i>(Documentation Pending)</i>	0.0452 acres 1/960 of 86.83 acres	0.0015%
(a.1.3.4.2) Arthur Randolph Compton Heirs, Devisees, Successors or Assigns		
(a.1.3.4.2.1) Randy Compton 245 Sherwood Forest Rd Wytheville, VA 24382	0.0452 acres 1/960 of 86.83 acres	0.0015%

Exhibit B
Buchanan No1 SGU6
Docket #VGOB 23-0516-4263
List of all Owners/Claimants
(3,017.94 Acre Unit)

	Acres in Unit	Interest in Unit
(a.1.3.4.2.2) Lucinda C. Leighton PO Box 308 Rocky Gap, VA 24366	0.0452 acres 1/960 of 86.83 acres	0.0015%
(a.1.3.4.2.3) Lawrence Cecil Compton 455 Main Street Bland, VA 24315	0.0452 acres 1/960 of 86.83 acres	0.0015%
(a.1.3.4.2.4) Mark Compton 313 Lyndhurst Road Columbia, SC 29212	0.0452 acres 1/960 of 86.83 acres	0.0015%
(a.1.3.4.3) Vivian Farmer Heirs, Devisees, Successors or Assigns		
(a.1.3.4.3.1) Danny Farmer Heirs, Devisees, Successors, or Assigns		
(a.1.3.4.3.1.1) Wanda Sue Farmer 3522 Hale Creek Road Pilgrims Knob, VA 24634	0.0904 acres 1/480 of 86.83 acres	0.0030%
(a.1.3.4.3.2) Sue Farmer Ward 2251 Cedar Valley Drive Cedar Bluff, VA 24609	0.0904 acres 1/480 of 86.83 acres	0.0030%
(a.1.3.5) Mae Powell McNeil Heirs, Devisees, Successors or Assigns		
(a.1.3.5.1) Hattie Adams Heirs, Devisees, Successors or Assigns		
(a.1.3.5.1.1) Maude Catherine Fuller Heirs, Devisees, Successors or Assigns		
(a.1.3.5.1.1.1) Ronald Eugene Fuller 1248 S. Old 3C Rd Sunbury, OH 43074	0.0075 acres 1/5760 of 86.83 acres	0.0002%
(a.1.3.5.1.1.2) Gary Fuller 4246 Benn. Twp. Rd #216 Marengo, OH 43334	0.0075 acres 1/5760 of 86.83 acres	0.0002%
(a.1.3.5.1.1.3) Vernona Wheeler 316 S Main St Apt. B Mount Gilead, OH 43338	0.0075 acres 1/5760 of 86.83 acres	0.0002%
(a.1.3.5.1.1.4) Patricia Fuller 920 County Rd 26 Marengo, OH 43334	0.0075 acres 1/5760 of 86.83 acres	0.0002%
(a.1.3.5.1.1.5) Janice Fuller 9561 LaBelle Court Delray Beach, FL 33446	0.0075 acres 1/5760 of 86.83 acres	0.0002%
(a.1.3.5.1.1.6) Anita Ditty Heirs, Devisees, Successors or Assigns		
(a.1.3.5.1.1.6.1) Charles E. Ditty, Sr. 1011 County Road 205 Marengo, OH 43334	0.0075 acres 1/5760 of 86.83 acres	0.0002%
(a.1.3.5.1.2) Mae Belle Hammonds Heirs, Devisees, Successors or Assigns <i>(Documentation Pending)</i>	0.0452 acres 1/960 of 86.83 acres	0.0015%
(a.1.3.5.1.2.1) James Randall Hammonds 274 Double Springs Rd Fall Branch, TN 37656		

Exhibit B
Buchanan No1 SGU6
Docket #VGOB 23-0516-4263
List of all Owners/Claimants
(3,017.94 Acre Unit)

	Acres in Unit	Interest in Unit
(a.1.3.5.3.2.2) Joseph Cory McNeil Heirs, Devises, Successors, or Assigns <i>(Documentation Pending)</i>	0.0170 acres 1/2560 of 86.83 acres	0.0006%
(a.1.3.5.3.2.3) Vicky Irick Heirs, Devises, Successors or Assigns		
(a.1.3.5.3.2.3.1) Jonna McNeil 701 Dingleline Ave Lima, OH 45804	0.0085 acres 1/5120 of 86.83 acres	0.0003%
(a.1.3.5.3.2.3.2) Leah Karuri 620 W North St Lima, OH 45801	0.0085 acres 1/5120 of 86.83 acres	0.0003%
(a.1.3.5.3.2.4) Richard McNeil Heirs, Devises, Successors or Assigns		
(a.1.3.5.3.2.4.1) Richard W. McNeil, II 834 Hurd Avenue Findley, OH 45840	0.0085 acres 1/5120 of 86.83 acres	0.0003%
(a.1.3.5.3.2.4.2) Justin McNeil 3591 S State Route 231 Tiffin, OH 44883	0.0085 acres 1/5120 of 86.83 acres	0.0003%
(a.1.3.5.4) Olivia McNeil Compton Heirs, Devises, Successors or Assigns		
(a.1.3.5.4.1) Herman Allen Compton Heirs, Devises, Successors or Assigns		
(a.1.3.5.4.1.1) Arthur Compton 470 AN County Rd 445 Palestine, TX 75803	0.0113 acres 1/3840 of 86.83 acres	0.0004%
(a.1.3.5.4.1.2) Helen Hart 5118 Cove Creek Baytown, TX 77523	0.0113 acres 1/3840 of 86.83 acres	0.0004%
(a.1.3.5.4.1.3) Marie McCright 4268 FM 227 West Grapeland, TX 75844	0.0113 acres 1/3840 of 86.83 acres	0.0004%
(a.1.3.5.4.1.4) James Allen Compton Heirs, Devises, Successors, or Assigns <i>(Documentation Pending)</i>	0.0113 acres 1/3840 of 86.83 acres	0.0004%
(a.1.3.5.4.2) Arthur Randolph Compton Heirs, Devises, Successors or Assigns		
(a.1.3.5.4.2.1) Randy Compton 245 Sherwood Forest Rd Wytheville, VA 24382	0.0113 acres 1/3840 of 86.83 acres	0.0004%
(a.1.3.5.4.2.2) Lucinda C. Leighton PO Box 308 Rocky Gap, VA 24366	0.0113 acres 1/3840 of 86.83 acres	0.0004%
(a.1.3.5.4.2.3) Lawrence Cecil Compton 455 Main Street Bland, VA 24315	0.0113 acres 1/3840 of 86.83 acres	0.0004%
(a.1.3.5.4.2.4) Mark Compton 313 Lyndhurst Road Columbia, SC 29212	0.0113 acres 1/3840 of 86.83 acres	0.0004%
(a.1.3.5.4.3) Vivian Farmer Heirs, Devises, Successors or Assigns		

Exhibit B
Buchanan No1 SGU6
Docket #VGOB 23-0516-4263
List of all Owners/Claimants
(3,017.94 Acre Unit)

	Acres in Unit	Interest in Unit
(a.1.3.5.4.3.1) Danny Farmer Heirs, Devisees, Successors, or Assigns		
(a.1.3.5.4.3.1.1) Wanda Sue Farmer 3522 Hale Creek Road Pilgrims Knob, VA 24634	0.0226 acres 1/1920 of 86.83 acres	0.0007%
(a.1.3.5.4.3.2) Sue Farmer Ward 2251 Cedar Valley Drive Cedar Bluff, VA 24609	0.0226 acres 1/1920 of 86.83 acres	0.0007%
(a.1.4) George Norman McNeil Heirs, Devisees, Successors or Assigns		
(a.1.4.1) Mona McNeil Heirs, Devisees, Successors or Assigns		
(a.1.4.1.1) Margaret J. Wheatley Heirs, Devisees, Successors or Assigns		
(a.1.4.1.1.1) Gregory Wheatley 96 Paces Meadow Ln Dallas, GA 30157	0.2713 acres 1/160 of 86.83 acres	0.0090%
(a.1.4.1.1.2) Sandra Smith 4390 Country Road Melbourne, FL 32934	0.2713 acres 1/160 of 86.83 acres	0.0090%
(a.1.4.1.1.3) Susan J. Sherman 2719 Hacker Drive Ashland, KY 41101	0.2713 acres 1/160 of 86.83 acres	0.0090%
(a.1.4.1.1.4) Richard Norman Wheatley 4451 Constantine Circle Green Acres, FL 33463	0.2713 acres 1/160 of 86.83 acres	0.0090%
(a.1.4.1.1.5) William Wheatley, Jr. 1713 Dixon Blvd, Apt. 176 Cocoa, FL 32922	0.2713 acres 1/160 of 86.83 acres	0.0090%
(a.1.4.1.2) Juanita Peaches Swiney Heirs, Devisees, Successors or Assigns		
(a.1.4.1.2.1) Randall Swiney Heirs, Devisees, Successors, or Assigns		
(a.1.4.1.2.1.1) Carolyn Swiney 921 Halls Bridge Road Campobello, SSC 29322	1.3567 acres 1/32 of 86.83 acres	0.0450%
(a.1.5) Mary Stella Hazlett Heirs, Devisees, Successors or Assigns		
(a.1.5.1) Anna Margaret Stewart Heirs, Devisees, Successors or Assigns		
(a.1.5.1.1) Ray E. Stewart Heirs, Devisees, Successors or Assigns		
(a.1.5.1.1.1) Sheila Lewis 129 Main Street Blairsville, GA 30512	1.3567 acres 1/32 of 86.83 acres	0.0450%
(a.1.5.2) Clarence Hazlett, Jr. Heirs, Devisees, Successors or Assigns		
(a.1.5.2.1) Allene Hazlett 172 York Drive Goldsboro, NC 27534	1.3567 acres 1/32 of 86.83 acres	0.0450%

Exhibit B
Buchanan No1 SGU6
Docket #VGOB 23-0516-4263
List of all Owners/Claimants
(3,017.94 Acre Unit)

	Acres in Unit	Interest in Unit
(a.1.6.4.1.1) Debra Bryan 715 Oak Grove Road Madisonville, TN 37354	0.1005 acres 1/432 of 86.83 acres	0.0033%
(a.1.6.4.1.2) Alice J. Hammonds 19811 Cutler Court Miami, FL 33189	0.1005 acres 1/432 of 86.83 acres	0.0033%
(a.1.6.4.1.3) Francine Edmunds Heirs, Devisees, Successors, or Assigns <i>(Documentation Pending)</i>	0.1005 acres 1/432 of 86.83 acres	0.0033%
(a.1.6.5) Luther Hampton Miles Heirs, Devisees, Successors or Assigns		
(a.1.6.5.1) Josephine C. Miles Heirs, Devisees, Successors or Assigns		
(a.1.6.5.1.1) Sandra Kay Hutchinson 328 Bellefonte Street Russell, KY 41169	0.0603 acres 1/720 of 86.83 acres	0.0020%
(a.1.6.5.1.2) Sharon Hutchinson PO Box 1094 Flatwoods, KY 41134	0.0603 acres 1/720 of 86.83 acres	0.0020%
(a.1.6.5.1.3) Debra Gates 2803 Blackburn Ave Ashland, KY 41101	0.0603 acres 1/720 of 86.83 acres	0.0020%
(a.1.6.5.1.4) Kim Roesemann 1412 Allison Street NW Washington DC 20011	0.0603 acres 1/720 of 86.83 acres	0.0020%
(a.1.6.5.1.5) Jennifer L. McSorly 5943 Lynnwood Ct Catlettsburg, KY 41129	0.0603 acres 1/720 of 86.83 acres	0.0020%
(a.1.6.6) Minnie Irene Collins Heirs, Devisees, Successors or Assigns		
(a.1.6.6.1) Nancy Prince 1609 Mary Ellen Drive Flatwoods, KY 41139	0.0502 acres 1/864 of 86.83 acres	0.0017%
(a.1.6.6.2) Anita Poe 2168 Westmont Court Lexington, KY 40513	0.0502 acres 1/864 of 86.83 acres	0.0017%
(a.1.6.6.3) Brooks Collins 201 North Cole Lane Elizabethtown, KY 42701	0.0502 acres 1/864 of 86.83 acres	0.0017%
(a.1.6.6.4) Gloria J. Kersey 2817 Azalea Drive Flatwoods, KY 41139	0.0502 acres 1/864 of 86.83 acres	0.0017%
(a.1.6.6.5) Ina R. Scott 2480 Fieldrush Road Lexington, KY 40511	0.0502 acres 1/864 of 86.83 acres	0.0017%
(a.1.6.6.6) Billy Wayne Collins Heirs, Devisees, Successors or Assigns		
(a.1.6.6.6.1) Connie Jenkins Collins 248 Rosewood Drive Frankfort, KY 40601	0.0167 acres 1/2592 of 86.83 acres	0.0006%

Exhibit B
Buchanan No1 SGU6
Docket #VGOB 23-0516-4263
List of all Owners/Claimants
(3,017.94 Acre Unit)

	Acres in Unit	Interest in Unit
(a.1.6.6.6.2) Angela Grose PO Box 116 Ridgeway, OH 43345	0.0167 acres 1/2592 of 86.83 acres	0.0006%
(a.1.6.6.6.3) Tina Collins 205 East Hale Street Ridgeway, OH 43345	0.0167 acres 1/2592 of 86.83 acres	0.0006%
(a.1.6.7) Lucy Marie Nolen Heirs, Devisees, Successors or Assigns		
(a.1.6.7.1) Brenda Collins 275 Bates Hollow Greenup, KY 41144	0.1005 acres 1/432 of 86.83 acres	0.0033%
(a.1.6.7.2) George R. Nolen Heirs, Devisees, Successors, or Assigns <i>(Documentation Pending)</i>	0.1005 acres 1/432 of 86.83 acres	0.0033%
(a.1.6.7.3) Linda Triplett 3518 Shopes Creek Rd Catlettsburg, KY 41129	0.1005 acres 1/432 of 86.83 acres	0.0033%
(a.1.6.8) Woodrow Miles Heirs, Devisees, Successors or Assigns		
(a.1.6.8.1) Michael D. Miles 5419 Wood Duck Way Lake Park, GA 31636	0.1005 acres 1/432 of 86.83 acres	0.0033%
(a.1.6.8.2) Mark Miles 240 Chamberlain Rd Carlisle, OH 45005	0.1005 acres 1/432 of 86.83 acres	0.0033%
(a.1.6.8.3) Martin B. Miles 154 Calico Loop Grantville, GA 30220	0.1005 acres 1/432 of 86.83 acres	0.0033%
(a.1.6.9) Octavia Avis Conley Heirs, Devisees, Successors or Assigns		
(a.1.6.9.1) Oliver A. Miles Heirs, Devisees, Successors or Assigns		
(a.1.6.9.1.1) Charles E. Miles Heirs, Devisees, Successors or Assigns		
(a.1.6.9.1.1.1) Amy Fern Miles Heirs, Devisees, Successors or Assigns		
(a.1.6.9.1.1.1.1) Joyce Carol Pillar Heirs, Devisees, Successors or Assigns		
(a.1.6.9.1.1.1.1.1) Bertha Faye Reed 15485 Cannon Mills Rd E. Liverpool, OH 43920	0.0188 acres 1/2304 of 86.83 acres	0.0006%
(a.1.6.9.1.2) Bertha Faye Reed 15485 Cannon Mills Rd E. Liverpool, OH 43920	0.0188 acres 1/2304 of 86.83 acres	0.0006%
(a.1.6.9.2) Mabel Hazel Miles Heirs, Devisees, Successors or Assigns		
(a.1.6.9.2.1) Anna L. Ellenburg 1727 W. Miller Rd Ashland, KY 41102	0.0126 acres 1/3456 of 86.83 acres	0.0004%

Exhibit B
Buchanan No1 SGU6
Docket #VGOB 23-0516-4263
List of all Owners/Claimants
(3,017.94 Acre Unit)

	Acres in Unit	Interest in Unit
(a.1.6.9.2.2) George Andrew Qualls 5637 Hicks Road Ashland, KY 41102	0.0126 acres 1/3456 of 86.83 acres	0.0004%
(a.1.6.9.2.3) James Moses Qualls 5713 Hicks Road Ashland, KY 41102	0.0126 acres 1/3456 of 86.83 acres	0.0004%
(a.1.6.9.3) Herston Albert Miles Heirs, Devisees, Successors or Assigns		
(a.1.6.9.3.1) Gregory Miles 2066 Welch Lane Rockingham, VA 22801	0.0126 acres 1/3456 of 86.83 acres	0.0004%
(a.1.6.9.3.2) Herston Eugene Miles Heirs, Devisees, Successors or Assigns		
(a.1.6.9.3.2.1) David Miles 1817 Cow Creek Circle #8 Hurricane, WV 25526	0.0042 acres 1/10368 of 86.83 acres	0.0001%
(a.1.6.9.3.2.2) Phillip Miles 4346 Mclane Pike Red House, WV 25168	0.0042 acres 1/10368 of 86.83 acres	0.0001%
(a.1.6.9.3.2.3) Patricia Kinkead 300 Page Street Bristol, VA 24201	0.0042 acres 1/10368 of 86.83 acres	0.0001%
(a.1.6.9.3.3) Joyce Sizemore 3356 Flint Avenue Rockingham, VA 22801	0.0126 acres 1/3456 of 86.83 acres	0.0004%
(a.1.6.9.4) Augustus S. Miles Heirs, Devisees, Successors or Assigns		
(a.1.6.9.4.1) Lillian Rose Miles Heirs, Devisees, Successors or Assigns		
(a.1.6.9.4.1.1) Debra Bryan 715 Oak Grove Road Madisonville, TN 37354	0.0126 acres 1/3456 of 86.83 acres	0.0004%
(a.1.6.9.4.1.2) Alice J. Hammonds 19811 Cutler Court Miami, FL 33189	0.0126 acres 1/3456 of 86.83 acres	0.0004%
(a.1.6.4.1.3) Francine Edmunds Heirs, Devisees, Successors, or Assigns <i>(Documentation Pending)</i>	0.0126 acres 1/3456 of 86.83 acres	0.0004%
(a.1.6.9.5) Luther Hampton Miles Heirs, Devisees, Successors or Assigns		
(a.1.6.9.5.1) Josephine C. Miles Heirs, Devisees, Successors or Assigns		
(a.1.6.9.5.1.1) Sandra Kay Hutchinson 328 Bellefonte Street Russell, KY 41169	0.0075 acres 1/5760 of 86.83 acres	0.0002%
(a.1.6.9.5.1.2) Sharon Hutchinson PO Box 1094 Flatwoods, KY 41134	0.0075 acres 1/5760 of 86.83 acres	0.0002%
(a.1.6.9.5.1.3) Debra Gates 2803 Blackburn Ave Ashland, KY 41101	0.0075 acres 1/5760 of 86.83 acres	0.0002%

Exhibit B
Buchanan No1 SGU6
Docket #VGOB 23-0516-4263
List of all Owners/Claimants
(3,017.94 Acre Unit)

	Acres in Unit	Interest in Unit
(a.1.6.9.5.1.4) Kim Roesemann 1412 Allison Street NW Washington DC 20011	0.0075 acres 1/5760 of 86.83 acres	0.0002%
(a.1.6.9.5.1.5) Jennifer L. McSorly 5943 Lynnwood Ct Catlettsburg, KY 41129	0.0075 acres 1/5760 of 86.83 acres	0.0002%
(a.1.6.9.6) Minnie Irene Collins Heirs, Devisees, Successors or Assigns		
(a.1.6.9.6.1) Nancy Prince 1609 Mary Ellen Drive Flatwoods, KY 41139	0.0063 acres 1/6912 of 86.83 acres	0.0002%
(a.1.6.9.6.2) Anita Poe 2168 Westmont Court Lexington, KY 40513	0.0063 acres 1/6912 of 86.83 acres	0.0002%
(a.1.6.9.6.3) Brooks Collins 201 North Cole Lane Elizabethtown, KY 42701	0.0063 acres 1/6912 of 86.83 acres	0.0002%
(a.1.6.9.6.4) Gloria J. Kersey 2817 Azalea Drive Flatwoods, KY 41139	0.0063 acres 1/6912 of 86.83 acres	0.0002%
(a.1.6.9.6.5) Ina R. Scott 2480 Fieldrush Road Lexington, KY 40511	0.0063 acres 1/6912 of 86.83 acres	0.0002%
(a.1.6.9.6.6) Billy Wayne Collins Heirs, Devisees, Successors or Assigns		
(a.1.6.9.6.6.1) Connie Jenkins Collins 248 Rosewood Drive Frankfort, KY 40601	0.0021 acres 1/20736 of 86.83 acres	0.0001%
(a.1.6.9.6.6.2) Angela Grose PO Box 116 Ridgeway, OH 43345	0.0021 acres 1/20736 of 86.83 acres	0.0001%
(a.1.6.9.6.6.3) Tina Collins 205 East Hale Street Ridgeway, OH 43345	0.0021 acres 1/20736 of 86.83 acres	0.0001%
(a.1.6.9.7) Lucy Marie Nolen Heirs, Devisees, Successors or Assigns		
(a.1.6.9.7.1) Brenda Collins 275 Bates Hollow Greenup, KY 41144	0.0126 acres 1/3456 of 86.83 acres	0.0004%
(a.1.6.9.7.2) George R. Nolen Heirs, Devisees, Successors, or Assigns <i>(Documentation Pending)</i>	0.0126 acres 1/3456 of 86.83 acres	0.0004%
(a.1.6.9.7.3) Linda Triplett 3518 Shopes Creek Rd Catlettsburg, KY 41129	0.0126 acres 1/3456 of 86.83 acres	0.0004%
(a.1.6.9.8) Woodrow Miles Heirs, Devisees, Successors or Assigns		
(a.1.6.9.8.1) Michael D. Miles 5419 Wood Duck Way Lake Park, GA 31636	0.0126 acres 1/3456 of 86.83 acres	0.0004%

Exhibit B
Buchanan No1 SGU6
Docket #VGOB 23-0516-4263
List of all Owners/Claimants
(3,017.94 Acre Unit)

	Acres in Unit	Interest in Unit
(a.1.6.9.8.2) Mark Miles 240 Chamberlain Rd Carlisle, OH 45005	0.0126 acres 1/3456 of 86.83 acres	0.0004%
(a.1.6.9.8.3) Martin B. Miles 154 Calico Loop Grantville, GA 30220	0.0126 acres 1/3456 of 86.83 acres	0.0004%
(a.1.7) Samuel Laird McNeil Heirs, Devisees, Successors or Assigns		
(a.1.7.1) Eugene McNeil Heirs, Devisees, Successors or Assigns		
(a.1.7.1.1) Lorane McNeil Heirs, Devisees, Successors or Assigns		
(a.1.7.1.1.1) Robert Craig McNeil 15 Cub Lane Catlettsburg, KY 41129	0.1938 acres 1/224 of 86.83 acres	0.0064%
(a.1.7.1.1.2) Andy Paul McNeil PO Box 58370 Fairbanks, AK 99711	0.1938 acres 1/224 of 86.83 acres	0.0064%
(a.1.7.1.1.3) Rebecca Lynn Adkins 697 South Highway 3 Louise, KY 44230	0.1938 acres 1/224 of 86.83 acres	0.0064%
(a.1.7.1.1.4) Mark Allen McNeil Heirs, Devisees, Successors, or Assigns		
(a.1.7.1.1.4.1) Robin Michelle Knipp PO Box 1473 Grayson, KY 41143	0.1938 acres 1/224 of 86.83 acres	0.0064%
(a.1.7.1.1.5) Randall E. McNeil 107 Dry Fork Road Webbville, KY 41180	0.1938 acres 1/224 of 86.83 acres	0.0064%
(a.1.7.1.1.6) Kimberly McNeil Kish 100 Pine Hill Drive North Aurora, IL 60542	0.1938 acres 1/224 of 86.83 acres	0.0064%
(a.1.7.1.1.7) Cheryle Jean Harmon 2692 NE Highway 70 Lot 659 Arcadia, FL 34266	0.1938 acres 1/224 of 86.83 acres	0.0064%
(a.1.7.2) Ethel McNeil Williams Heirs, Devisees, Successors, or Assigns		
(a.1.7.2.1) William J. Williams Heirs, Devisees, Successors, or Assigns		
(a.1.7.2.1.1) John Nelson Williams 1480 Bolingbrook Drive Columbus, OH 43228	0.4522 acres 1/96 of 86.83 acres	0.0150%
(a.1.7.2.1.2) Sharon Miller 6805 Walnut Branch Lane Apt 436 Charlotte, NC 28277	0.4522 acres 1/96 of 86.83 acres	0.0150%
(a.1.7.2.1.3) James David Williams 5350 Miles Road East Jordan, MI 49727	0.4522 acres 1/96 of 86.83 acres	0.0150%
(a.1.8) William Perry McNeil Heirs, Devisees, Successors or Assigns		

Exhibit B
Buchanan No1 SGU6
Docket #VGOB 23-0516-4263
List of all Owners/Claimants
(3,017.94 Acre Unit)

	Acres in Unit	Interest in Unit
(a.1.8.1) James Roscoe McNeil Heirs, Devisees, Successors or Assigns		
(a.1.8.1.1) Mary Jane McNeil Nee Young Heirs, Devisees, Successors or Assigns		
(a.1.8.1.1.1) Gertrude Mae Ann Miller Nee McNeil Heirs, Devisees, Successors or Assigns		
(a.1.8.1.1.1.1) George E. Miller 330 Slickaway Frankfort, KY 40601	0.3015 acres 1/144 of 86.83 acres	0.0100%
(a.1.8.2) Leonard Thomas McNeil Heirs, Devisees, Successors or Assigns <i>(Documentation Pending)</i>	0.3015 acres 1/144 of 86.83 acres	0.0100%
(a.1.8.2.1) Goldie Trippet McNeil Heirs, Devisees, Successors or Assigns <i>(Documentation Pending)</i>		
(a.1.8.2.2) Maxine Eliza Pauley Bailey Heirs, Devisees, Successors or Assigns <i>(Documentation Pending)</i>		
(a.1.8.2.2.1) Leonard S. Pauley Heirs, Devisees, Successors or Assigns		
(a.1.8.2.2.1.1) Tammy Pauley Heirs, Devisees, Successors, or Assigns <i>(Documentation Pending)</i>		
(a.1.8.2.2.2) Donna Holbrook Heirs, Devisees, Successors, or Assigns <i>(Documentation Pending)</i>		
(a.1.8.3) Margaret P. Wellman Heirs, Devisees, Successors or Assigns		
(a.1.8.3.1) Linda R. Hall 2115 W. Bataan Drive Kettering, OH 45420	0.0754 acres 1/576 of 86.83 acres	0.0025%
(a.1.8.3.2) Rhonda Duchesne 4066 Reynoldsburg-New Albany Rd New Albany, OH 43054	0.0754 acres 1/576 of 86.83 acres	0.0025%
(a.1.8.3.3) Charles H. Wellman, Jr. 1032 Colwick Drive Dayton, OH 45420	0.0754 acres 1/576 of 86.83 acres	0.0025%
(a.1.8.3.4) Michael P. Wellman 2524 Cold Springs Drive Beavercreek, OH 45434	0.0754 acres 1/576 of 86.83 acres	0.0025%
(a.1.8.4) Edna N. Williams Heirs, Devisees, Successors or Assigns		
(a.1.8.4.1) Belma Kelley 5186 Wyandot Place Hilliard, OH 43026	0.1005 acres 1/432 of 86.83 acres	0.0033%
(a.1.8.4.2) Mary E. Staten 3824 Luxiar Drive Hilliard, OH 43026	0.1005 acres 1/432 of 86.83 acres	0.0033%
(a.1.8.4.3) William J. Williams 488 Haymarket Road West Jefferson, OH 43162	0.1005 acres 1/432 of 86.83 acres	0.0033%

Exhibit B
Buchanan No1 SGU6
Docket #VGOB 23-0516-4263
List of all Owners/Claimants
(3,017.94 Acre Unit)

	Acres in Unit	Interest in Unit
(a.1.8.5) William P. McNeil Heirs, Devisees, Successors or Assigns		
(a.1.8.5.1) Edna Paulette Rose Heirs, Devisees, Successors, or Assigns <i>(Documentation Pending)</i>	0.3015 acres 1/144 of 86.83 acres	0.0100%
(a.1.8.6) John Clarence McNeil Heirs, Devisees, Successors or Assigns		
(a.1.8.6.1) Clarence Patrick McNeil PO Box 278 Umatilla, OR 97882	0.3015 acres 1/144 of 86.83 acres	0.0100%
(a.1.8.7) Millard Rock McNeil Heirs, Devisees, Successors, or Assigns <i>(Documentation Pending)</i>	0.3015 acres 1/144 of 86.83 acres	0.0100%
(a.1.8.8) Clifford Shannon McNeil Heirs, Devisees, Successors or Assigns		
(a.1.8.8.1) James Roscoe Heirs, Devisees, Successors or Assigns		
(a.1.8.8.1.1) Gertrude Mae Ann Miller Nee McNeil Heirs, Devisees, Successors or Assigns		
(a.1.8.8.1.1.1) George E. Miller 330 Slickaway Frankfort, KY 40601	0.0377 acres 1/1152 of 86.83 acres	0.0012%
(a.1.8.8.2) Leonard Thomas McNeil Heirs, Devisees, Successors or Assigns <i>(Documentation Pending)</i>	0.0377 acres 1/1152 of 86.83 acres	0.0012%
(a.1.8.8.2.1) Goldie Trippet McNeil Heirs, Devisees, Successors or Assigns <i>(Documentation Pending)</i>		
(a.1.8.8.2.2) Maxine Eliza Pauley Bailey Heirs, Devisees, Successors or Assigns <i>(Documentation Pending)</i>		
(a.1.8.8.2.2.1) Leonard S. Pauley Heirs, Devisees, Successors or Assigns		
(a.1.8.8.2.2.1.1) Tammy Pauley Heirs, Devisees, Successors, or Assigns <i>(Documentation Pending)</i>		
(a.1.8.8.2.2.2) Donna Holbrook Heirs, Devisees, Successors, or Assigns <i>(Documentation Pending)</i>		
(a.1.8.8.3) Margaret P. Wellman Heirs, Devisees, Successors or Assigns		
(a.1.8.8.3.1) Linda R. Hall 2115 W. Bataan Drive Kettering, OH 45420	0.0094 acres 1/4608 of 86.83 acres	0.0003%
(a.1.8.8.3.2) Rhonda Duchesne 4066 Reynoldsburg-New Albany Rd New Albany, OH 43054	0.0094 acres 1/4608 of 86.83 acres	0.0003%
(a.1.8.8.3.3) Charles H. Wellman, Jr. 1032 Colwick Drive Dayton, OH 45420	0.0094 acres 1/4608 of 86.83 acres	0.0003%

Exhibit B
Buchanan No1 SGU6
Docket #VGOB 23-0516-4263
List of all Owners/Claimants
(3,017.94 Acre Unit)

	Acres in Unit	Interest in Unit
(a.1.8.8.3.4) Michael P. Wellman 2524 Cold Springs Drive Beavercreek, OH 45434	0.0094 acres 1/4608 of 86.83 acres	0.0003%
(a.1.8.8.4) Edna N. Williams Heirs, Devisees, Successors or Assigns		
(a.1.8.8.4.1) Belma Kelley 5186 Wyandot Place Hilliard, OH 43026	0.0126 acres 1/3456 of 86.83 acres	0.0004%
(a.1.8.8.4.2) Mary E. Staten 3824 Luxiar Drive Hilliard, OH 43026	0.0126 acres 1/3456 of 86.83 acres	0.0004%
(a.1.8.8.4.3) William J. Williams 488 Haymarket Road West Jefferson, OH 43162	0.0126 acres 1/3456 of 86.83 acres	0.0004%
(a.1.8.8.5) William P. McNeil Heirs, Devisees, Successors or Assigns		
(a.1.8.8.5.1) Edna Paulette Rose Heirs, Devisees, Successors, or Assigns <i>(Documentation Pending)</i>	0.0377 acres 1/1152 of 86.83 acres	0.0012%
(a.1.8.8.6) John Clarence McNeil Heirs, Devisees, Successors or Assigns		
(a.1.8.8.6.1) Clarence Patrick McNeil PO Box 278 Umatilla, OR 97882	0.0377 acres 1/1152 of 86.83 acres	0.0012%
(a.1.8.8.7) Millard Rock McNeil Heirs, Devisees, Successors, or Assigns <i>(Documentation Pending)</i>	0.0377 acres 1/1152 of 86.83 acres	0.0012%
(a.1.8.8.8) Belma Grace McNeil Heirs, Devisees, Successors or Assigns		
(a.1.8.8.8.1) James Roscoe Heirs, Devisees, Successors or Assigns		
(a.1.8.8.8.1.1) Gertrude Mae Ann Miller Nee McNeil Heirs, Devisees, Successors or Assigns		
(a.1.8.8.8.1.1.1) George E. Miller 330 Slickaway Rd Frankfort, KY 40601	0.0054 acres 1/8064 of 86.83 acres	0.0002%
(a.1.8.8.8.2) Leonard Thomas McNeil Heirs, Devisees, Successors or Assigns <i>(Documentation Pending)</i>	0.0054 acres 1/8064 of 86.83 acres	0.0002%
(a.1.8.8.8.2.1) Goldie Trippet McNeil Heirs, Devisees, Successors or Assigns <i>(Documentation Pending)</i>		
(a.1.8.8.8.2.2) Maxine Eliza Pauley Bailey Heirs, Devisees, Successors or Assigns <i>(Documentation Pending)</i>		
(a.1.8.8.8.2.2.1) Leonard S. Pauley Heirs, Devisees, Successors or Assigns		
(a.1.8.8.8.2.2.1.1) Tammy Pauley Heirs, Devisees, Successors, or Assigns <i>(Documentation Pending)</i>		

Exhibit B
Buchanan No1 SGU6
Docket #VGOB 23-0516-4263
List of all Owners/Claimants
(3,017.94 Acre Unit)

	Acres in Unit	Interest in Unit
(a.1.8.8.2.2.2) Donna Holbrook Heirs, Devisees, Successors, or Assigns <i>(Documentation Pending)</i>		
(a.1.8.8.3) Margaret P. Wellman Heirs, Devisees, Successors or Assigns		
(a.1.8.8.3.1) Linda R. Hall 2115 W. Bataan Drive Kettering, OH 45420	0.0013 acres 1/32256 of 86.83 acres	0.0000%
(a.1.8.8.3.2) Rhonda Duchesne 4066 Reynoldsburg-New Albany Rd New Albany, OH 43054	0.0013 acres 1/32256 of 86.83 acres	0.0000%
(a.1.8.8.3.3) Charles H. Wellman, Jr. 1032 Colwick Drive Dayton, OH 45420	0.0013 acres 1/32256 of 86.83 acres	0.0000%
(a.1.8.8.3.4) Michael P. Wellman 2524 Cold Springs Drive Beavercreek, OH 45434	0.0013 acres 1/32256 of 86.83 acres	0.0000%
(a.1.8.8.4) Edna N. Williams Heirs, Devisees, Successors or Assigns		
(a.1.8.8.4.1) Belma Kelley 5186 Wyandot Place Hilliard, OH 43026	0.0018 acres 1/24192 of 86.83 acres	0.0001%
(a.1.8.8.4.2) Mary E. Staten 3824 Luxiar Drive Hilliard, OH 43026	0.0018 acres 1/24192 of 86.83 acres	0.0001%
(a.1.8.8.4.3) William J. Williams 488 Haymarket Road West Jefferson, OH 43162	0.0018 acres 1/24192 of 86.83 acres	0.0001%
(a.1.8.8.5) William P. McNeil Heirs, Devisees, Successors or Assigns		
(a.1.8.8.5.1) Edna Paulette Rose Heirs, Devisees, Successors, or Assigns <i>(Documentation Pending)</i>	0.0054 acres 1/8064 of 86.83 acres	0.0002%
(a.1.8.8.6) John Clarence McNeil Heirs, Devisees, Successors or Assigns		
(a.1.8.8.6.1) Clarence Patrick McNeil PO Box 278 Umatilla, OR 97882	0.0054 acres 1/8064 of 86.83 acres	0.0002%
(a.1.8.8.7) Millard Rock McNeil Heirs, Devisees, Successors, or Assigns <i>(Documentation Pending)</i>	0.0054 acres 1/8064 of 86.83 acres	0.0002%
(a.1.8.9) Belma Grace McNeil Heirs, Devisees, Successors or Assigns		
(a.1.8.9.1) James Roscoe Heirs, Devisees, Successors or Assigns		
(a.1.8.9.1.1) Gertrude Mae Ann Miller Nee McNeil Heirs, Devisees, Successors or Assigns		
(a.1.8.9.1.1.1) George E. Miller 330 Slickaway Frankfort, KY 40601	0.0431 acres 1/1008 of 86.83 acres	0.0014%

Exhibit B
Buchanan No1 SGU6
Docket #VGOB 23-0516-4263
List of all Owners/Claimants
(3,017.94 Acre Unit)

	Acres in Unit	Interest in Unit
(a.1.8.9.2) Leonard Thomas McNeil Heirs, Devisees, Successors or Assigns <i>(Documentation Pending)</i>	0.0431 acres 1/1008 of 86.83 acres	0.0014%
(a.1.8.9.2.1) Goldie Trippet McNeil Heirs, Devisees, Successors or Assigns <i>(Documentation Pending)</i>		
(a.1.8.9.2.2) Maxine Eliza Pauley Bailey Heirs, Devisees, Successors or Assigns <i>(Documentation Pending)</i>		
(a.1.8.9.2.2.1) Leonard S. Pauley Heirs, Devisees, Successors or Assigns		
(a.1.8.9.2.2.1.1) Tammy Pauley Heirs, Devisees, Successors, or Assigns <i>(Documentation Pending)</i>		
(a.1.8.9.2.2.2) Donna Holbrook Heirs, Devisees, Successors, or Assigns <i>(Documentation Pending)</i>		
(a.1.8.9.3) Margaret P. Wellman Heirs, Devisees, Successors or Assigns		
(a.1.8.9.3.1) Linda R. Hall 2115 W. Bataan Drive Kettering, OH 45420	0.0108 acres 1/4032 of 86.83 acres	0.0004%
(a.1.8.9.3.2) Rhonda Duchesne 4066 Reynoldsburg-New Albany Rd New Albany, OH 43054	0.0108 acres 1/4032 of 86.83 acres	0.0004%
(a.1.8.9.3.3) Charles H. Wellman, Jr. 1032 Colwick Drive Dayton, OH 45420	0.0108 acres 1/4032 of 86.83 acres	0.0004%
(a.1.8.9.3.4) Michael P. Wellman 2524 Cold Springs Drive Beavercreek, OH 45434	0.0108 acres 1/4032 of 86.83 acres	0.0004%
(a.1.8.9.4) Edna N. Williams Heirs, Devisees, Successors or Assigns		
(a.1.8.9.4.1) Belma Kelley 5186 Wyandot Place Hilliard, OH 43026	0.0144 acres 1/3024 of 86.83 acres	0.0005%
(a.1.8.9.4.2) Mary E. Staten 3824 Luxiar Drive Hilliard, OH 43026	0.0144 acres 1/3024 of 86.83 acres	0.0005%
(a.1.8.9.4.3) William J. Williams 488 Haymarket Road West Jefferson, OH 43162	0.0144 acres 1/3024 of 86.83 acres	0.0005%
(a.1.8.9.5) William P. McNeil Heirs, Devisees, Successors or Assigns		
(a.1.8.9.5.1) Edna Paulette Rose Heirs, Devisees, Successors, or Assigns <i>(Documentation Pending)</i>	0.0431 acres 1/1008 of 86.83 acres	0.0014%
(a.1.8.9.6) John Clarence McNeil Heirs, Devisees, Successors or Assigns		
(a.1.8.9.6.1) Clarence Patrick McNeil PO Box 278 Umatilla, OR 97882	0.0431 acres 1/1008 of 86.83 acres	0.0014%

Exhibit B
Buchanan No1 SGU6
Docket #VGOB 23-0516-4263
List of all Owners/Claimants
(3,017.94 Acre Unit)

	Acres in Unit	Interest in Unit
(a.1.8.9.7) Millard Rock McNeil Heirs, Devisees, Successors, or Assigns <i>(Documentation Pending)</i>	0.0431 acres 1/1008 of 86.83 acres	0.0014%
<u>Tract #19, 39.80 acres</u>		
(1) G.W. St. Clair II, et al <i>(94 Acre Tract)</i>	39.80 acres	1.3188%
(a) James R. Moore Heirs, Devisees, Successors or Assigns		
(a.1) Barbara W. Moore Heirs, Devisees, Successors, or Assigns		
(a.1.1) Craig L. Scott* 405 Bowcross Pt. Austin, TX 78738	4.9750 acres 1/8 of 39.80 acres	0.1648%
(b) Robert H. Moore, Jr. Heirs, Devisees, Successors, or Assigns		
(b.1) Robert H. Moore, III <i>Conveyed by Instrument 210001390, 11/2/2021 to Diana Moore Haas and Turner Moore</i>		
(b.1.1) Diana Moore Haas <i>Conveyed by Instrument 220000963, 8/11/2022</i>		
(b.1.1.1) Diana M. Haas SCH LLC* 2221 50th Street Circle E Palmetto, FL 34221-2105	0.8292 acres 1/48 of 39.80 acres	0.0275%
(b.1.2) Turner Moore <i>Conveyed by Instrument 220000962, 8/9/2022</i>		
(b.1.1.2) Turner C. Moore SCH LLC* 1034 Virginia Drive Sarasota, FL 34234	0.8292 acres 1/48 of 39.80 acres	0.0275%
(b.2) Turner Moore <i>Conveyed by Instrument 220000962, 8/9/2022</i>		
(b.2.1) Turner C. Moore SCH LLC* 1034 Virginia Drive Sarasota, FL 34234	1.6583 acres 1/24 of 39.80 acres	0.0549%
(b.3) Diana Moore Haas <i>Conveyed by Instrument 220000963, 8/11/2022</i>		
(b.3.1) Diana M. Haas SCH LLC* 2221 50th Street Circle E Palmetto, FL 34221-2105	1.6583 acres 1/24 of 39.80 acres	0.0549%
(c) George W. St. Clair Moore Heirs, Devisees, Successors or Assigns		
(c.1) George W. St. Clair Moore, Jr.* 213 Commonwealth Dr. Ninety Six, SC 29666	1.2438 acres 1/32 of 39.80 acres	0.0412%
(c.2) Margaret St. Clair Moore* 75 Dodson Way Waquoit, MA 02536	1.2438 acres 1/32 of 39.80 acres	0.0412%
(c.3) Robert Barnes Moore* 1749 Lisa Avenue Fernandina Beach, FL 32034	1.2438 acres 1/32 of 39.80 acres	0.0412%
(c.4) George W. Moore Trust FBO Lan Courtney* Atlantic Union Bank Wealth Management PO Box 5426 Glen Allen, VA 23058	1.2438 acres 1/32 of 39.80 acres	0.0412%
(d) Margaret Moore Ripley		
		<i>Conveyed 1/8 interest March 15, 2005 (DB618/PG169)</i>

Exhibit B
Buchanan No1 SGU6
Docket #VGOB 23-0516-4263
List of all Owners/Claimants
(3,017.94 Acre Unit)

	Acres in Unit	Interest in Unit
(d.1) Richard St. Clair Ripley* PO Box 56 Mendham, NJ 07945	1.6583 acres 1/24 of 39.80 acres	0.0549%
(d.2) Timothy R. Ripley* 4 Oakwood Rd. Randolph, NJ 07569	1.6583 acres 1/24 of 39.80 acres	0.0549%
(d.3) Huston Ripley* 45A Darien New Hope, PA 18938	1.6583 acres 1/24 of 39.80 acres	0.0549%
(e) Rosalyn St. Clair Hawkinson Heirs, Devisees, Successors or Assigns		
(e.1) Bank of America	<i>Trustee conveyed 1/16 interest November 30, 2009 (Instrument 090003809) and 1/16 interest January 28, 2011 (Instrument 110000441)</i>	
(e.1.1) Tony A. Hawkinson* 1302 Peachtree Blvd Richmond, VA 23226	2.4875 acres 1/16 of 39.80 acres	0.0824%
(e.1.2) Gregory W. Hawkinson* 2543 Potomac Hunt Lane, Apt 1B Henrico, VA 23233	2.4875 acres 1/16 of 39.80 acres	0.0824%
(f) George W. St. Clair II*		
(f.1) Trust for George W. St. Clair, II Bank of America, N.A. TX1-17-01 Trust# 40055108363709 PO Box 830308 Dallas, TX 75283-0308	4.9750 acres 1/8 of 39.80 acres	0.1648%
(g) Huston St. Clair, Jr. Heirs, Devisees, Successors or Assigns		
(g.1) Mayo Foundation	<i>Conveyed 1/8 interest September 8, 2000 (DB 512/PG 267)</i>	
(g.1.1) Deborah Evans	<i>Conveyed 1/32 Interest September 8, 2000 (DB 512/PG 274)</i>	
(g.1.1.1) Judith D. Moore Heirs, Devisees, Successors, or Assigns* <i>(Documentation Pending)</i>	1.2438 acres 1/32 of 39.80 acres	0.0412%
(g.1.1.1.1) Turner Moore PO Box 56 Mendham, NJ 07945		
(g.1.1.1.2) Diana Haas 4 Oakwood Road Randolph, NJ 07869		
(g.1.2) Janet T. Young 9920 108th St., North Seminole, FL 33772	1.2438 acres 1/32 of 39.80 acres	0.0412%
(g.1.3) Margaret Dustin 305 5th Ave., South, Suite 206 Naples, FL 34102	1.2438 acres 1/32 of 39.80 acres	0.0412%
(g.1.4) Judith D. Moore Heirs, Devisees, Successors, or Assigns*	1.2438 acres 1/32 of 39.80 acres	0.0412%
(g.1.4.1) Turner Moore PO Box 56 Mendham, NJ 07945		

Exhibit B
Buchanan No1 SGU6
Docket #VGOB 23-0516-4263
List of all Owners/Claimants
(3,017.94 Acre Unit)

	Acres in Unit	Interest in Unit
(g.1.4.2) Diana Haas 4 Oakwood Road Randolph, NJ 07869		
(h) Anne St. Clair Bussey Heirs, Devisees, Successors or Assigns		
(h.1) Deborah Evans 6289 90th Ave., North Pinellas Park, FL 33782	1.6583 acres 1/24 of 39.80 acres	0.0549%
(h.2) Janet T. Young 9920 108th St., North Seminole, FL 33772	1.6583 acres 1/24 of 39.80 acres	0.0549%
(h.3) Margaret Dustin 1625 Ixora Drive Naples, FL 34102	1.6583 acres 1/24 of 39.80 acres	0.0549%

**Royalties and noticed to be sent to St. Clair Properties pursuant to letter agreements appointing St. Clair Ripley as agent*

St. Clair Properties
c/o St. Clair Ripley
PO Box 56
Mendham, NJ 07945

Tract #20 - 116.42 acres

(1) Pardee Royalty LLC PO Box 829794 Philadelphia, PA 19182-9794	116.42 acres	3.8576%
White Wolf Energy LLC* One City Place Drive, Suite 300 St. Louis, MO 63141		

** According to a prior agreement, the CBM royalties will be split 50/50.*

Tract #21 - 91.94 acres

(1) Pardee Royalty LLC PO Box 829794 Philadelphia, PA 19182-9794	91.94 acres	3.0464%
White Wolf Energy LLC* One City Place Drive, Suite 300 St. Louis, MO 63141		

** According to a prior agreement, the CBM royalties will be split 50/50.*

Tract #22 - 37.75 acres

(1) Norfolk Southern Railway Company	37.75 acres	1.2509%
*Royalties paid to: Coal Mountain Mining Company LLP P.O. Box 675 Tazewell, VA 24651		

(Coal Mountain Trust, now Coal Mountain Mining Co LLP, reserved rights to lease, produce, and receive royalties from production of all minerals)

Tract #23 - 1.62 acres

(1) CL Ritter Lands LLC*** <i>Tract 42 (484 Acre Tract)</i> PO Box 514 Huntington, WV 25710	1.62 acres	0.0537%
--	------------	---------

***** NOTE: Hard Rock Exploration, et al and Carter Oil & Gas have leased the Oil and Gas estates.**

Exhibit B
Buchanan No1 SGU6
Docket #VGOB 23-0516-4263
List of all Owners/Claimants
(3,017.94 Acre Unit)

	Acres in Unit	Interest in Unit
<u>Tract #24 - 463.10 acres</u>		
(1) CL Ritter Lands LLC*** <i>Tract 42 (484 Acre Tract)</i> PO Box 514 Huntington, WV 25710	463.10 acres	15.3449%
<i>*** NOTE: Hard Rock Exploration, et al and Carter Oil & Gas have leased the Oil and Gas estates.</i>		
<u>Tract #25, 16.48 acres</u>		
Elbert Lee Cantrell, et al. <i>(James H. Cantrell Heirs - 48.28 acres)</i>	16.48 acres	0.5461%
(1) John Harvey Cantrell Heirs, Devisees, Successors or Assigns		
(a) Cora Elsie Cantrell Gose Friend Heirs, Devisees, Successors or Assigns		
(a.1) John Ralph Boyd Heirs, Devisees, Successors, or Assigns <i>(documentation pending)</i> <i>represents interests inherited from (14), (15), & (16) subject to Royalty Split</i>	0.0048 acres 1/3456 of 16.48 acres 0.0008 acres 1/21888 of 16.48 acres	0.0002% 0.0000%
(a.2) Alonzo Boyd P.O. Box 274 New Castle, VA 24127 <i>represents interests inherited from (14), (15), & (16) subject to Royalty Split</i>	0.0048 acres 1/3456 of 16.48 acres 0.0008 acres 1/21888 of 16.48 acres	0.0002% 0.0000%
(a.3) Veola Bentley 1106 Wasena Avenue, Apt. B Roanoke, VA 24015 <i>represents interests inherited from (14), (15), & (16) subject to Royalty Split</i>	0.0048 acres 1/3456 of 16.48 acres 0.0008 acres 1/21888 of 16.48 acres	0.0002% 0.0000%
(a.4) Jessie Lee Boyd 132 Asbury Hollow Road Cedar Bluff, VA 24609 <i>represents interests inherited from (14), (15), & (16) subject to Royalty Split</i>	0.0048 acres 1/3456 of 16.48 acres 0.0008 acres 1/21888 of 16.48 acres	0.0002% 0.0000%
(a.5) Dollie Ruth Horn 126 Thru Drive Pounding Mill, VA 24637 <i>represents interests inherited from (14), (15), & (16) subject to Royalty Split</i>	0.0048 acres 1/3456 of 16.48 acres 0.0008 acres 1/21888 of 16.48 acres	0.0002% 0.0000%
(a.6) Noah Boyd, Jr. 140 Chest Lane Cedar Bluff, VA 24609-9390 <i>represents interests inherited from (14), (15), & (16) subject to Royalty Split</i>	0.0048 acres 1/3456 of 16.48 acres 0.0008 acres 1/21888 of 16.48 acres	0.0002% 0.0000%
(a.7) Donald Gene Boyd PO Box 438 Rosedale, VA 24280 <i>represents interests inherited from (14), (15), & (16) subject to Royalty Split</i>	0.0048 acres 1/3456 of 16.48 acres 0.0008 acres 1/21888 of 16.48 acres	0.0002% 0.0000%
(a.8) Richard Whitt PO Box 122 Rosedale, VA 24280 <i>represents interests inherited from (14), (15), & (16) subject to Royalty Split</i>	0.0048 acres 1/3456 of 16.48 acres 0.0008 acres 1/21888 of 16.48 acres	0.0002% 0.0000%

Exhibit B
Buchanan No1 SGU6
Docket #VGOB 23-0516-4263
List of all Owners/Claimants
(3,017.94 Acre Unit)

	Acres in Unit	Interest in Unit
(a.9) Benard Alfred Boyd Heirs, Devisees, Successors, or Assigns <i>(documentation pending)</i>	0.0048 acres 1/3456 of 16.48 acres	0.0002%
<i>represents interests inherited from (14), (15), & (16) subject to Royalty Split</i>	0.0008 acres 1/21888 of 16.48 acres	0.0000%
(a.9.1) Billie Boyd 2561 Savage Forks Road Leesville, LA 71446		
(a.10) Glen A. Boyd Heirs, Devisees, Successors, or Assigns		
(a.10.1) Tammy Lynn Simmons 447 Simmons Road Pounding Mill, VA 24637	0.0048 acres 1/3456 of 16.48 acres	0.0002%
<i>represents interests inherited from (14), (15), & (16) subject to Royalty Split</i>	0.0008 acres 1/21888 of 16.48 acres	0.0000%
(a.11) John Melvin Boyd 451 Knobview Road Blountville, TN 37617	0.0048 acres 1/3456 of 16.48 acres	0.0002%
<i>represents interests inherited from (14), (15), & (16) subject to Royalty Split</i>	0.0008 acres 1/21888 of 16.48 acres	0.0000%
(a.12) Barbara Boyd McCartney 366 S Railroad St, Apt 116 Killbuck, OH 44637	0.0048 acres 1/3456 of 16.48 acres	0.0002%
<i>represents interests inherited from (14), (15), & (16) subject to Royalty Split</i>	0.0008 acres 1/21888 of 16.48 acres	0.0000%
(a.13) Freddy Boyd 411 Simmons Rd. Pounding Mill, VA 24637	0.0048 acres 1/3456 of 16.48 acres	0.0002%
<i>represents interests inherited from (14), (15), & (16) subject to Royalty Split</i>	0.0008 acres 1/21888 of 16.48 acres	0.0000%
(a.14) Teddy Boyd 1096 College Estates Road Cedar Bluff, VA 24609	0.0048 acres 1/3456 of 16.48 acres	0.0002%
<i>represents interests inherited from (14), (15), & (16) subject to Royalty Split</i>	0.0008 acres 1/21888 of 16.48 acres	0.0000%
(a.15) Sarah G. Johnson 109 Randall Court East Peoria, IL 61611	0.0048 acres 1/3456 of 16.48 acres	0.0002%
<i>represents interests inherited from (14), (15), & (16) subject to Royalty Split</i>	0.0008 acres 1/21888 of 16.48 acres	0.0000%
(a.16) Garrett Cantrell 5075 Pine Hill Dr Noblesville, IN 46062	0.0048 acres 1/3456 of 16.48 acres	0.0002%
<i>represents interests inherited from (14), (15), & (16) subject to Royalty Split</i>	0.0008 acres 1/21888 of 16.48 acres	0.0000%
(a.17) Judy K. Springer 4118 Victoria Drive Fort Wayne, IN 46815	0.0048 acres 1/3456 of 16.48 acres	0.0002%
<i>represents interests inherited from (14), (15), & (16) subject to Royalty Split</i>	0.0008 acres 1/21888 of 16.48 acres	0.0000%
(a.18) Connie Harris 150 Parsonage Rd. Madison Heights, VA 24572	0.0048 acres 1/3456 of 16.48 acres	0.0002%
<i>represents interests inherited from (14), (15), & (16) subject to Royalty Split</i>	0.0008 acres 1/21888 of 16.48 acres	0.0000%
(a.19) Nancy Cunningham 1210 Grace Street Pounding Mill, VA 24637	0.0048 acres 1/3456 of 16.48 acres	0.0002%

Exhibit B
Buchanan No1 SGU6
Docket #VGOB 23-0516-4263
List of all Owners/Claimants
(3,017.94 Acre Unit)

	Acres in Unit	Interest in Unit
<i>represents interests inherited from (14), (15), & (16) subject to Royalty Split</i>	0.0008 acres 1/21888 of 16.48 acres	0.0000%
(a.20) Randall Cantrell Heirs, Devisees, Successors, or Assigns <i>(documentation pending)</i>	0.0048 acres 1/3456 of 16.48 acres	0.0002%
<i>represents interests inherited from (14), (15), & (16) subject to Royalty Split</i>	0.0008 acres 1/21888 of 16.48 acres	0.0000%
(a.21) Calvin Darrell Cantrell 219 E. Hillcrest Christiansburg, VA 24703	0.0048 acres 1/3456 of 16.48 acres	0.0002%
<i>represents interests inherited from (14), (15), & (16) subject to Royalty Split</i>	0.0008 acres 1/21888 of 16.48 acres	0.0000%
(a.22) Larry Michael Cantrell 1000 Thorn Circle Christiansburg, VA 24703	0.0048 acres 1/3456 of 16.48 acres	0.0002%
<i>represents interests inherited from (14), (15), & (16) subject to Royalty Split</i>	0.0008 acres 1/21888 of 16.48 acres	0.0000%
(a.23) Harold Frank Kite Heirs, Devisees, Successors, or Assigns <i>(documentation pending)</i>	0.0048 acres 1/3456 of 16.48 acres	0.0002%
<i>represents interests inherited from (14), (15), & (16) subject to Royalty Split</i>	0.0008 acres 1/21888 of 16.48 acres	0.0000%
(a.24) Dinah Sue Summie 2108 Gambrel Way Monroe, NC 28112	0.0048 acres 1/3456 of 16.48 acres	0.0002%
<i>represents interests inherited from (14), (15), & (16) subject to Royalty Split</i>	0.0008 acres 1/21888 of 16.48 acres	0.0000%
(a.25) Jane Shelton 147 Edgewood Drive Gray, TN 37615	0.0048 acres 1/3456 of 16.48 acres	0.0002%
<i>represents interests inherited from (14), (15), & (16) subject to Royalty Split</i>	0.0008 acres 1/21888 of 16.48 acres	0.0000%
(a.26) J.D. (John David) Kite 113 Labrador Way Bluff City, TN 37618	0.0048 acres 1/3456 of 16.48 acres	0.0002%
<i>represents interests inherited from (14), (15), & (16) subject to Royalty Split</i>	0.0008 acres 1/21888 of 16.48 acres	0.0000%
(a.27) Vernie Cantrell Heirs, Devisees, Successors, or Assigns <i>(Documentation Pending)</i>	0.0048 acres 1/3456 of 16.48 acres	0.0002%
<i>represents interests inherited from (14), (15), & (16) subject to Royalty Split</i>	0.0008 acres 1/21888 of 16.48 acres	0.0000%
(b) Andy B. Cantrell Heirs, Devisees, Successors or Assigns		
(b.1) Vernie Cantrell Heirs, Devisees, Successors, or Assigns <i>(Documentation Pending)</i>	0.0258 acres 1/640 of 16.48 acres	0.0009%
<i>represents interests inherited from (14), (15), & (16) subject to Royalty Split</i>	0.0051 acres 87/279680 of 16.48 acres	0.0002%
(b.2) Linda Keen Heirs, Devisees, Successors or Assigns		
(b.2.1) James K. Keen Heirs, Devisees, Successors, or Assigns		

Exhibit B
Buchanan No1 SGU6
Docket #VGOB 23-0516-4263
List of all Owners/Claimants
(3,017.94 Acre Unit)

	Acres in Unit	Interest in Unit
(b.2.1.1) Christopher Frederick Keen 4350 Horn Mountain Road Raven, VA 24639	0.0129 acres 1/1280 of 16.48 acres	0.0004%
<i>represents interests inherited from (14), (15), & (16)</i>	0.0019 acres 129/1118720 of 16.48 acres	0.0001%
(b.2.2.1) Jimmy Kermit Keen 179 Hall Drive Barboursville, VA 22923-2815	0.0129 acres 1/1280 of 16.48 acres	0.0004%
<i>represents interests inherited from (14), (15), & (16)</i>	0.0019 acres 129/1118720 of 16.48 acres	0.0001%
(b.3) Connie Harris 150 Parsonage Rd. Madison Heights, VA 24572	0.0258 acres 1/640 of 16.48 acres	0.0009%
(b.4) Nancy Cunningham 1210 Grace Street Pounding Mill, VA 24637	0.0258 acres 1/640 of 16.48 acres	0.0009%
<i>represents interests inherited from (14), (15), & (16) subject to Royalty Split</i>	0.0038 acres 129/559360 of 16.48 acres	0.0001%
(b.5) Randall Cantrell Heirs, Devisees, Successors, or Assigns <i>(documentation pending)</i>	0.0258 acres 1/640 of 16.48 acres	0.0009%
<i>represents interests inherited from (14), (15), & (16) subject to Royalty Split</i>	0.0038 acres 129/559360 of 16.48 acres	0.0001%
(c) Calvin T. Cantrell Heirs, Devisees, Successors or Assigns		
(c.1) L. Michael Cantrell 1000 Thorn Circle Christiansburg, VA 24703	0.0429 acres 1/384 of 16.48 acres	0.0014%
<i>represents interests inherited from (14), (15), & (16) subject to Royalty Split</i>	0.0068 acres 1/2432 of 16.48 acres	0.0002%
(c.2) Calvin Darrell Cantrell 219 E. Hillcrest Christiansburg, VA 24703	0.0429 acres 1/384 of 16.48 acres	0.0014%
<i>represents interests inherited from (14), (15), & (16) subject to Royalty Split</i>	0.0068 acres 1/2432 of 16.48 acres	0.0002%
(c.3) Jack E. Cantrell		
(c.3.1) Janice Manae Cantrell**	<i>**Life Estate extinguished at death 5/1/2022</i>	
(c.3.2) Jerry Ronald Plaster, II 302 Ridge Road Richlands, VA 24641	0.0107 acres 1/1536 of 16.48 acres	0.0004%
<i>represents interests inherited from (14), (15), & (16) subject to Royalty Split</i>	0.0017 acres 1/9728 of 16.48 acres	0.0001%
(c.3.3) Tammy L. Plaster 4048 Battleground Ave, 1E Greensboro, NC 27410	0.0107 acres 1/1536 of 16.48 acres	0.0004%
<i>represents interests inherited from (14), (15), & (16) subject to Royalty Split</i>	0.0017 acres 1/9728 of 16.48 acres	0.0001%
(c.3.4) Charlotte Ann Cantrell Mason Heirs, Devisees, Successors, or Assigns <i>(documentation pending)</i>	0.0107 acres 1/1536 of 16.48 acres	0.0004%
<i>represents interests inherited from (14), (15), & (16) subject to Royalty Split</i>	0.0017 acres 1/9728 of 16.48 acres	0.0001%
(c.3.5) Tonya Cantrell Robinette 199 Outre Street Tazewell, VA 24651	0.0107 acres 1/1536 of 16.48 acres	0.0004%
<i>represents interests inherited from (14), (15), & (16) subject to Royalty Split</i>	0.0017 acres 1/9728 of 16.48 acres	0.0001%

Exhibit B
Buchanan No1 SGU6
Docket #VGOB 23-0516-4263
List of all Owners/Claimants
(3,017.94 Acre Unit)

	Acres in Unit	Interest in Unit
(d) Hattie Cantrell Kite Heirs, Devisees, Successors or Assigns		
(d.1) Jane Shelton 147 Edgewood Drive Gray, TN 37615	0.0322 acres 1/512 of 16.48 acres	0.0011%
<i>represents interests inherited from (14), (15), & (16) subject to Royalty Split</i>	0.0051 acres 3/9728 of 16.48 acres	0.0002%
(d.2) J.D. (John David) Kite 113 Labrador Way Bluff City, TN 37618	0.0322 acres 1/512 of 16.48 acres	0.0011%
<i>represents interests inherited from (14), (15), & (16) subject to Royalty Split</i>	0.0051 acres 3/9728 of 16.48 acres	0.0002%
(d.3) Harold Frank Kite Heirs, Devisees, Successors, or Assigns <i>(Documentation Pending)</i>	0.0322 acres 1/512 of 16.48 acres	0.0011%
<i>represents interests inherited from (14), (15), & (16) subject to Royalty Split</i>	0.0051 acres 3/9728 of 16.48 acres	0.0002%
(d.4) Dinah Sue Summie 2108 Gambrel Way Monroe, NC 28112	0.0322 acres 1/512 of 16.48 acres	0.0011%
<i>represents interests inherited from (14), (15), & (16) subject to Royalty Split</i>	0.0051 acres 3/9728 of 16.48 acres	0.0002%
(e) Edward Marcus Cantrell Heirs, Devisees, Successors or Assigns		
(e.1) Eunice Ruby Cantrell Heirs, Devisees, Successors, or Assigns		
(e.1.1) Sarah G. Johnson 109 Randall Court East Peoria, IL 61611	0.0429 acres 1/384 of 16.48 acres	0.0014%
<i>represents interests inherited from (14), (15), & (16) subject to Royalty Split</i>	0.0068 acres 1/2432 of 16.48 acres	0.0002%
(e.1.2) Judy K. Springer 4118 Victoria, Drive Fort Wayne, IN 46815	0.0429 acres 1/384 of 16.48 acres	0.0014%
<i>represents interests inherited from (14), (15), & (16) subject to Royalty Split</i>	0.0068 acres 1/2432 of 16.48 acres	0.0002%
(e.1.3) Garrett Cantrell 5075 Pine Hill Drive Noblesville, IN46062	0.0429 acres 1/384 of 16.48 acres	0.0014%
<i>represents interests inherited from (14), (15), & (16)</i>	0.0068 acres 1/2432 of 16.48 acres	0.0002%
(f) Cecile Cantrell Boyd Heirs, Devisees, Successors or Assigns		
(f.1) Hazel Anna Mae Tatum Heirs, Devisees, Successors, or Assigns		
(f.1.1) Clarence M. Tatum Heirs Devisees, Successors, or Assigns		
(f.1.1.1) Robert Marion Tatum 4423 Midshipman Court Southport, NC 28461	0.0184 acres 1/896 of 16.48 acres	0.0006%
<i>represents interests inherited from (14), (15), & (16)</i>	0.0029 acres 3/17024 of 16.48 acres	0.0001%

Exhibit B
Buchanan No1 SGU6
Docket #VGOB 23-0516-4263
List of all Owners/Claimants
(3,017.94 Acre Unit)

	Acres in Unit	Interest in Unit
(f.2) Bernard Alfred Boyd Heirs, Devisees, Successors, or Assigns <i>(documentation pending)</i>	0.0184 acres 1/896 of 16.48 acres	0.0006%
<i>represents interests inherited from (14), (15), & (16)</i>	0.0029 acres 3/17024 of 16.48 acres	0.0001%
(f.2.1) Billie Boyd 2561 Savage Forks Road Leesville, LA 71446		
(f.3) Glen A. Boyd Heirs, Devisees, Successors, or Assigns		
(f.3.1) Tammy Lynn Simmons 447 Simmons Road Pounding Mill, VA 24637	0.0184 acres 1/896 of 16.48 acres	0.0006%
<i>represents interests inherited from (14), (15), & (16)</i>	0.0029 acres 3/17024 of 16.48 acres	0.0001%
(f.4) John Melvin Boyd 451 Knobview Road Blountville, TN 37617	0.0184 acres 1/896 of 16.48 acres	0.0006%
<i>represents interests inherited from (14), (15), & (16)</i>	0.0029 acres 3/17024 of 16.48 acres	0.0001%
(f.5) Freddy Boyd 411 Simmons Rd. Pounding Mill, VA 24637	0.0184 acres 1/896 of 16.48 acres	0.0006%
<i>represents interests inherited from (14), (15), & (16) subject to Royalty Split</i>	0.0029 acres 3/17024 of 16.48 acres	0.0001%
(f.6) Teddy Boyd 1096 College Estates Road Cedar Bluff, VA 24609	0.0184 acres 1/896 of 16.48 acres	0.0006%
<i>represents interests inherited from (14), (15), & (16) subject to Royalty Split</i>	0.0029 acres 3/17024 of 16.48 acres	0.0001%
(f.7) Barbara Boyd McCartney 366 S Railroad St, Apt 116 Killbuck, OH 44637	0.0184 acres 1/896 of 16.48 acres	0.0006%
<i>represents interests inherited from (14), (15), & (16)</i>	0.0029 acres 3/17024 of 16.48 acres	0.0001%
(g) Lelia Rosalene Cantrell Boyd Heirs, Devisees, Successors or Assigns		
(g.1) Noah Boyd, Jr. 140 Chest Lane Cedar Bluff, VA 24609-9390	0.0143 acres 1/1152 of 16.48 acres	0.0005%
<i>represents interests inherited from (14), (15), & (16) subject to Royalty Split</i>	0.0023 acres 1/7296 of 16.48 acres	0.0001%
(g.2) Fannie Anthony Heirs, Devisees, Successors or Assigns		
(g.2.1) Richard Whitt PO Box 122 Rosedale, VA 24280	0.0024 acres 1/6912 of 16.48 acres	0.0001%
<i>represents interests inherited from (14), (15), & (16)</i>	0.0004 acres 1/43776 of 16.48 acres	0.0000%
(g.2.2) Michael Whitt Heirs, Devisees, Successors or Assigns <i>(documentation pending)</i>	0.0024 acres 1/6912 of 16.48 acres	0.0001%
<i>represents interests inherited from (14), (15), & (16)</i>	0.0004 acres 1/43776 of 16.48 acres	0.0000%
(g.2.2.1) Scott Whitt 6060 Ox Bridge Drive Salisbury, MD 21801		

Exhibit B
Buchanan No1 SGU6
Docket #VGOB 23-0516-4263
List of all Owners/Claimants
(3,017.94 Acre Unit)

	Acres in Unit	Interest in Unit
(g.2.3) Daniel Harvey Paine 909 Central Avenue Sykesville, MD 21784	0.0024 acres 1/6912 of 16.48 acres	0.0001%
<i>represents interests inherited from (14), (15), & (16)</i>	0.0004 acres 1/43776 of 16.48 acres	0.0000%
(g.2.4) Joseph Christopher Paine 805 Wisteria Drive Westminister, MD 21157	0.0024 acres 1/6912 of 16.48 acres	0.0001%
<i>represents interests inherited from (14), (15), & (16)</i>	0.0004 acres 1/43776 of 16.48 acres	0.0000%
(g.2.5) Timothy Andrew Paine 37 W George Street Westminister, MD 21157	0.0024 acres 1/6912 of 16.48 acres	0.0001%
<i>represents interests inherited from (14), (15), & (16)</i>	0.0004 acres 1/43776 of 16.48 acres	0.0000%
(g.2.6) Cathy Anthony Robinson 217 Willow Avenue Towson, MD 21204	0.0024 acres 1/6912 of 16.48 acres	0.0001%
<i>represents interests inherited from (14), (15), & (16)</i>	0.0004 acres 1/43776 of 16.48 acres	0.0000%
(g.3) John Ralph Boyd Heirs, Devisees, Successors, or Assigns <i>(documentation pending)</i>	0.0143 acres 1/1152 of 16.48 acres	0.0005%
<i>represents interests inherited from (14), (15), & (16) subject to Royalty Split</i>	0.0023 acres 1/7296 of 16.48 acres	0.0001%
(g.4) Alonzo Boyd P.O. Box 274 New Castle, VA 24127	0.0143 acres 1/1152 of 16.48 acres	0.0005%
<i>represents interests inherited from (14), (15), & (16)</i>	0.0023 acres 1/7296 of 16.48 acres	0.0001%
(g.5) Veola Bentley 1106 Wasena Ave SW Apt B Roanoke, VA 24015	0.0143 acres 1/1152 of 16.48 acres	0.0005%
<i>represents interests inherited from (14), (15), & (16) subject to Royalty Split</i>	0.0023 acres 1/7296 of 16.48 acres	0.0001%
(g.6) Jessie Lee Boyd 132 Asbury Hollow Road Cedar Bluff, VA 24609	0.0143 acres 1/1152 of 16.48 acres	0.0005%
<i>represents interests inherited from (14), (15), & (16)</i>	0.0023 acres 1/7296 of 16.48 acres	0.0001%
(g.7) Lacy Jay Boyd Heirs, Devisees, Successors, or Assigns		
(g.7.1) Tracy Boyd 604 Prater Drive Richlands, VA 24641	0.0048 acres 1/3456 of 16.48 acres	0.0002%
<i>represents interests inherited from (14), (15), & (16)</i>	0.0008 acres 1/21888 of 16.48 acres	0.0000%
(g.7.2) Rhonda Griffith PO Box 1852 Richlands, VA 24641	0.0048 acres 1/3456 of 16.48 acres	0.0002%
<i>represents interests inherited from (14), (15), & (16)</i>	0.0008 acres 1/21888 of 16.48 acres	0.0000%
(g.7.3) Amy Shelton 128 Blacksburg Street North Tazewell, VA 24630	0.0048 acres 1/3456 of 16.48 acres	0.0002%
<i>represents interests inherited from (14), (15), & (16)</i>	0.0008 acres 1/21888 of 16.48 acres	0.0000%

Exhibit B
Buchanan No1 SGU6
Docket #VGOB 23-0516-4263
List of all Owners/Claimants
(3,017.94 Acre Unit)

	Acres in Unit	Interest in Unit
(g.8) Donald Gene Boyd PO Box 438 Rosedale, VA 24280	0.0143 acres 1/1152 of 16.48 acres	0.0005%
<i>represents interests inherited from (14), (15), & (16)</i>	0.0023 acres 1/7296 of 16.48 acres	0.0001%
(g.9) Dollie Ruth Horn 126 Thru Drive Pounding Mill, VA 24637	0.0143 acres 1/1152 of 16.48 acres	0.0005%
<i>represents interests inherited from (14), (15), & (16) subject to Royalty Split</i>	0.0023 acres 1/7296 of 16.48 acres	0.0001%
(h) Virgie M. Cantrell Heirs, Devisees, Successors, or Assigns		
(h.1) Cora Elsie Cantrell Gose Friend Heirs, Devisees, Successors or Assigns		
(h.1.1) John Ralph Boyd Heirs, Devisees, Successors, or Assigns <i>(documentation pending)</i>	0.0007 acres 1/24192 of 16.48 acres	0.0000%
<i>represents interests inherited from (14), (15), & (16) subject to Royalty Split</i>	0.0001 acres 1/153216 of 16.48 acres	0.0000%
(h.1.2) Alonzo Boyd P.O. Box 274 New Castle, VA 24127	0.0007 acres 1/24192 of 16.48 acres	0.0000%
<i>represents interests inherited from (14), (15), & (16) subject to Royalty Split</i>	0.0001 acres 1/153216 of 16.48 acres	0.0000%
(h.1.3) Veola Bentley 1106 Wasena Avenue SW, Apt. B Roanoke, VA 24015	0.0007 acres 1/24192 of 16.48 acres	0.0000%
<i>represents interests inherited from (14), (15), & (16) subject to Royalty Split</i>	0.0001 acres 1/153216 of 16.48 acres	0.0000%
(h.1.4) Jessie Lee Boyd 132 Asbury Hollow Road Cedar Bluff, VA 24609	0.0007 acres 1/24192 of 16.48 acres	0.0000%
<i>represents interests inherited from (14), (15), & (16) subject to Royalty Split</i>	0.0001 acres 1/153216 of 16.48 acres	0.0000%
(h.1.5) Dollie Ruth Horn 126 Thru Drive Pounding Mill, VA 24637	0.0007 acres 1/24192 of 16.48 acres	0.0000%
<i>represents interests inherited from (14), (15), & (16) subject to Royalty Split</i>	0.0001 acres 1/153216 of 16.48 acres	0.0000%
(h.1.6) Noah Boyd, Jr. 140 Chest Lane Cedar Bluff, VA 24609-9390	0.0007 acres 1/24192 of 16.48 acres	0.0000%
<i>represents interests inherited from (14), (15), & (16) subject to Royalty Split</i>	0.0001 acres 1/153216 of 16.48 acres	0.0000%
(h.1.7) Donald Gene Boyd PO Box 438 Rosedale, VA 24280	0.0007 acres 1/24192 of 16.48 acres	0.0000%
<i>represents interests inherited from (14), (15), & (16) subject to Royalty Split</i>	0.0001 acres 1/153216 of 16.48 acres	0.0000%
(h.1.8) Richard Whitt PO Box 122 Rosedale, VA 24280	0.0007 acres 1/24192 of 16.48 acres	0.0000%
<i>represents interests inherited from (14), (15), & (16) subject to Royalty Split</i>	0.0001 acres 1/153216 of 16.48 acres	0.0000%
(h.1.9) Benard Alfred Boyd Heirs, Devisees, Successors, or Assigns <i>(documentation pending)</i>	0.0007 acres 1/24192 of 16.48 acres	0.0000%
<i>represents interests inherited from (14), (15), & (16) subject to Royalty Split</i>	0.0001 acres 1/153216 of 16.48 acres	0.0000%

Exhibit B
Buchanan No1 SGU6
Docket #VGOB 23-0516-4263
List of all Owners/Claimants
(3,017.94 Acre Unit)

	Acres in Unit	Interest in Unit
(h.1.9.1) Billie Boyd 2561 Savage Forks Road Leesville, LA 71446		
(h.1.10) Glen A. Boyd Heirs, Devisees, Successors, or Assigns		
(h.1.10.1) Tammy Lynn Simmons 447 Simmons Road Pounding Mill, VA 24637	0.0007 acres 1/24192 of 16.48 acres	0.0000%
<i>represents interests inherited from (14), (15), & (16) subject to Royalty Split</i>	0.0001 acres 1/153216 of 16.48 acres	0.0000%
(h.1.11) John Melvin Boyd 451 Knobview Road Blountville, TN 37617	0.0007 acres 1/24192 of 16.48 acres	0.0000%
<i>represents interests inherited from (14), (15), & (16) subject to Royalty Split</i>	0.0001 acres 1/153216 of 16.48 acres	0.0000%
(h.1.12) Barbara Boyd McCartney 366 S Railroad St, Apt 116 Killbuck, OH 44637	0.0007 acres 1/24192 of 16.48 acres	0.0000%
<i>represents interests inherited from (14), (15), & (16) subject to Royalty Split</i>	0.0001 acres 1/153216 of 16.48 acres	0.0000%
(h.1.13) Freddy Boyd 411 Simmons Rd. Pounding Mill, VA 24637	0.0007 acres 1/24192 of 16.48 acres	0.0000%
<i>represents interests inherited from (14), (15), & (16) subject to Royalty Split</i>	0.0001 acres 1/153216 of 16.48 acres	0.0000%
(h.1.14) Teddy Boyd 1096 College Estates Road Cedar Bluff, VA 24609	0.0007 acres 1/24192 of 16.48 acres	0.0000%
<i>represents interests inherited from (14), (15), & (16) subject to Royalty Split</i>	0.0001 acres 1/153216 of 16.48 acres	0.0000%
(h.1.15) Sarah G. Johnson 109 Randall Court East Peoria, IL 61611	0.0007 acres 1/24192 of 16.48 acres	0.0000%
<i>represents interests inherited from (14), (15), & (16) subject to Royalty Split</i>	0.0001 acres 1/153216 of 16.48 acres	0.0000%
(h.1.16) Garrett Cantrell 5075 Pine Hill Dr Noblesville, IN 46062	0.0007 acres 1/24192 of 16.48 acres	0.0000%
<i>represents interests inherited from (14), (15), & (16) subject to Royalty Split</i>	0.0001 acres 1/153216 of 16.48 acres	0.0000%
(h.1.17) Judy K. Springer 4118 Victoria Drive Fort Wayne, IN 46815	0.0007 acres 1/24192 of 16.48 acres	0.0000%
<i>represents interests inherited from (14), (15), & (16) subject to Royalty Split</i>	0.0001 acres 1/153216 of 16.48 acres	0.0000%
(h.1.18) Connie Harris 150 Parsonage Rd. Madison Heights, VA 24572	0.0007 acres 1/24192 of 16.48 acres	0.0000%
<i>represents interests inherited from (14), (15), & (16) subject to Royalty Split</i>	0.0001 acres 1/153216 of 16.48 acres	0.0000%
(h.1.19) Nancy Cunningham 1210 Grace Street Pounding Mill, VA 24637	0.0007 acres 1/24192 of 16.48 acres	0.0000%
<i>represents interests inherited from (14), (15), & (16) subject to Royalty Split</i>	0.0001 acres 1/153216 of 16.48 acres	0.0000%

Exhibit B
Buchanan No1 SGU6
Docket #VGOB 23-0516-4263
List of all Owners/Claimants
(3,017.94 Acre Unit)

	Acres in Unit	Interest in Unit
(h.1.20) Randall Cantrell Heirs, Devisees, Successors, or Assigns <i>(documentation pending)</i>	0.0007 acres 1/24192 of 16.48 acres	0.0000%
<i>represents interests inherited from (14), (15), & (16) subject to Royalty Split</i>	0.0001 acres 1/153216 of 16.48 acres	0.0000%
(h.1.21) Calvin Darrell Cantrell 219 E. Hillcrest Christiansburg, VA 24703	0.0007 acres 1/24192 of 16.48 acres	0.0000%
<i>represents interests inherited from (14), (15), & (16) subject to Royalty Split</i>	0.0001 acres 1/153216 of 16.48 acres	0.0000%
(h.1.22) Larry Michael Cantrell 1000 Thorn Circle Christiansburg, VA 24703	0.0007 acres 1/24192 of 16.48 acres	0.0000%
<i>represents interests inherited from (14), (15), & (16) subject to Royalty Split</i>	0.0001 acres 1/153216 of 16.48 acres	0.0000%
(h.1.23) Harold Frank Kite Heirs, Devisees, Successors, or Assigns <i>(Documentation Pending)</i>	0.0007 acres 1/24192 of 16.48 acres	0.0000%
<i>represents interests inherited from (14), (15), & (16) subject to Royalty Split</i>	0.0001 acres 1/153216 of 16.48 acres	0.0000%
(h.1.24) Dinah Sue Summie 2108 Gambrel Way Monroe, NC 28112	0.0007 acres 1/24192 of 16.48 acres	0.0000%
<i>represents interests inherited from (14), (15), & (16) subject to Royalty Split</i>	0.0001 acres 1/153216 of 16.48 acres	0.0000%
(h.1.25) Jane Shelton 147 Edgewood Drive Gray, TN 37615	0.0007 acres 1/24192 of 16.48 acres	0.0000%
<i>represents interests inherited from (14), (15), & (16) subject to Royalty Split</i>	0.0001 acres 1/153216 of 16.48 acres	0.0000%
(h.1.26) J.D. (John David) Kite 113 Labrador Way Bluff City, TN 37618	0.0007 acres 1/24192 of 16.48 acres	0.0000%
<i>represents interests inherited from (14), (15), & (16) subject to Royalty Split</i>	0.0001 acres 1/153216 of 16.48 acres	0.0000%
(h.1.27) Vernie Cantrell Heirs, Devisees, Successors, or Assigns <i>(Documentation Pending)</i>	0.0007 acres 1/24192 of 16.48 acres	0.0000%
<i>represents interests inherited from (14), (15), & (16) subject to Royalty Split</i>	0.0001 acres 1/153216 of 16.48 acres	0.0000%
(h.2) Andy B. Cantrell Heirs, Devisees, Successors or Assigns		
(h.2.1) Linda Keen Heirs, Devisees, Successors or Assigns		
(h.2.1.1) Christopher Frederick Keen 4350 Horn Mountain Road Raven, VA 24639	0.0023 acres 1/7168 of 16.48 acres	0.0001%
<i>represents interests inherited from (14), (15), & (16)</i>	0.0004 acres 3/136192 of 16.48 acres	0.0000%
(h.2.1.2) Jimmy Kermit Keen 179 Hall Drive Barboursville, VA 22923-2815	0.0023 acres 1/7168 of 16.48 acres	0.0001%
<i>represents interests inherited from (14), (15), & (16)</i>	0.0004 acres 3/136192 of 16.48 acres	0.0000%

Exhibit B
Buchanan No1 SGU6
Docket #VGOB 23-0516-4263
List of all Owners/Claimants
(3,017.94 Acre Unit)

	Acres in Unit	Interest in Unit
(h.2.2) Connie Harris 150 Parsonage Rd. Madison Heights, VA 24572	0.0046 acres 1/3584 of 16.48 acres	0.0002%
<i>represents interests inherited from (14), (15), & (16) subject to Royalty Split</i>	0.0007 acres 3/68096 of 16.48 acres	0.0000%
(h.2.3) Nancy Cunningham 1210 Grace Street Pounding Mill, VA 24637	0.0046 acres 1/3584 of 16.48 acres	0.0002%
<i>represents interests inherited from (14), (15), & (16) subject to Royalty Split</i>	0.0007 acres 3/68096 of 16.48 acres	0.0000%
(h.2.4) Randall Cantrell Heirs, Devisees, Successors, or Assigns <i>(documentation pending)</i>	0.0046 acres 1/3584 of 16.48 acres	0.0002%
<i>represents interests inherited from (14), (15), & (16) subject to Royalty Split</i>	0.0007 acres 3/68096 of 16.48 acres	0.0000%
(h.3) Calvin T. Cantrell Heirs, Devisees, Successors or Assigns		
(h.3.1) L. Michael Cantrell 1000 Thorn Circle Christiansburg, VA 24703	0.0061 acres 1/2688 of 16.48 acres	0.0002%
<i>represents interests inherited from (14), (15), & (16) subject to Royalty Split</i>	0.0010 acres 1/17024 of 16.48 acres	0.0000%
(h.3.2) Calvin Darrell Cantrell 219 E. Hillcrest Christiansburg, VA 24703	0.0061 acres 1/2688 of 16.48 acres	0.0002%
<i>represents interests inherited from (14), (15), & (16) subject to Royalty Split</i>	0.0010 acres 1/17024 of 16.48 acres	0.0000%
(h.3.3) Jack E. Cantrell		
(h.3.3.1) Janice Manae Cantrell**	<i>**Life Estate extinguished at death 5/1/2022</i>	
(h.3.3.2) Jerry Ronald Plaster, II 302 Ridge Road Richlands, VA 24641	0.0015 acres 1/10752 of 16.48 acres	0.0001%
<i>represents interests inherited from (14), (15), & (16) subject to Royalty Split</i>	0.0002 acres 1/68096 of 16.48 acres	0.0000%
(h.3.3.3) Tammy L. Plaster 4048 Battleground Ave, 1E Greensboro, NC 27410	0.0015 acres 1/10752 of 16.48 acres	0.0001%
<i>represents interests inherited from (14), (15), & (16) subject to Royalty Split</i>	0.0002 acres 1/68096 of 16.48 acres	0.0000%
(h.3.3.4) Charlotte Ann Cantrell Mason Heirs, Devisees, Successors, or Assigns <i>(documentation pending)</i>	0.0015 acres 1/10752 of 16.48 acres	0.0001%
<i>represents interests inherited from (14), (15), & (16) subject to Royalty Split</i>	0.0002 acres 1/68096 of 16.48 acres	0.0000%
(h.3.3.5) Tonya Cantrell Robinette 199 Outre Street Tazewell, VA 24651	0.0015 acres 1/10752 of 16.48 acres	0.0001%
<i>represents interests inherited from (14), (15), & (16) subject to Royalty Split</i>	0.0002 acres 1/68096 of 16.48 acres	0.0000%
(h.4) Hattie Cantrell Kite Heirs, Devisees, Successors or Assigns		
(h.4.1) Jane Shelton 147 Edgewood Drive Gray, TN 37615	0.0046 acres 1/3584 of 16.48 acres	0.0002%
<i>represents interests inherited from (14), (15), & (16) subject to Royalty Split</i>	0.0007 acres 3/68096 of 16.48 acres	0.0000%

Exhibit B
Buchanan No1 SGU6
Docket #VGOB 23-0516-4263
List of all Owners/Claimants
(3,017.94 Acre Unit)

	Acres in Unit	Interest in Unit
(h.4.2) J.D. (John David) Kite 309 Toddington Ct. Franklin, TN 37067-5012	0.0046 acres 1/3584 of 16.48 acres	0.0002%
<i>represents interests inherited from (14), (15), & (16) subject to Royalty Split</i>	0.0007 acres 3/68096 of 16.48 acres	0.0000%
(h.4.3) Harold Frank Kite Heirs, Devisees, Successors, or Assigns <i>(Documentation Pending)</i>	0.0046 acres 1/3584 of 16.48 acres	0.0002%
<i>represents interests inherited from (14), (15), & (16) subject to Royalty Split</i>	0.0007 acres 3/68096 of 16.48 acres	0.0000%
(h.4.4) Dinah Sue Summie 2108 Gambrel Way Monroe, NC 28112	0.0046 acres 1/3584 of 16.48 acres	0.0002%
<i>represents interests inherited from (14), (15), & (16) subject to Royalty Split</i>	0.0007 acres 3/68096 of 16.48 acres	0.0000%
(h.5) Edward Marcus Cantrell Heirs, Devisees, Successors or Assigns		
(h.5.1) Eunice Ruby Cantrell Heirs, Devisees, Successors, or Assigns		
(h.5.1.1) Sarah G. Johnson 109 Randall Court East Peoria, IL 61611	0.0061 acres 1/2688 of 16.48 acres	0.0002%
<i>represents interests inherited from (14), (15), & (16) subject to Royalty Split</i>	0.0010 acres 1/17024 of 16.48 acres	0.0000%
(h.5.1.2) Judy K. Springer 4118 Victoria, Drive Fort Wayne, IN 46815	0.0061 acres 1/2688 of 16.48 acres	0.0002%
<i>represents interests inherited from (14), (15), & (16) subject to Royalty Split</i>	0.0010 acres 1/17024 of 16.48 acres	0.0000%
(h.5.1.3) Garrett Cantrell 5075 Pine Hill Drive Noblesville, IN 46062	0.0061 acres 1/2688 of 16.48 acres	0.0002%
<i>represents interests inherited from (14), (15), & (16)</i>	0.0010 acres 1/17024 of 16.48 acres	0.0000%
(h.6) Cecile Cantrell Boyd Heirs, Devisees, Successors or Assigns		
(h.6.1) Hazel Anna Mae Tatum Heirs, Devisees, Successors, or Assigns		
(h.6.1.1) Clarence M. Tatum Heirs Devisees, Successors, or Assigns		
(h.6.1.1.1) Robert Marion Tatum 4423 Midshipman Court Southport, NC 28461	0.0026 acres 1/6272 of 16.48 acres	0.0001%
<i>represents interests inherited from (14), (15), & (16)</i>	0.0004 acres 3/119168 of 16.48 acres	0.0000%
(h.6.2) Bernard Alfred Boyd Heirs, Devisees, Successors, or Assigns <i>(documentation pending)</i>	0.0026 acres 1/6272 of 16.48 acres	0.0001%
<i>represents interests inherited from (14), (15), & (16)</i>	0.0004 acres 3/119168 of 16.48 acres	0.0000%
(h.6.2.1) Billie Boyd 2561 Savage Forks Road Leesville, LA 71446		
(h.6.3) Glen A. Boyd Heirs, Devisees, Successors, or Assigns		

Exhibit B
Buchanan No1 SGU6
Docket #VGOB 23-0516-4263
List of all Owners/Claimants
(3,017.94 Acre Unit)

	Acres in Unit	Interest in Unit
(h.6.3.1) Tammy Lynn Simmons 447 Simmons Road Pounding Mill, VA 24637	0.0026 acres 1/6272 of 16.48 acres	0.0001%
<i>represents interests inherited from (14), (15), & (16)</i>	0.0004 acres 3/119168 of 16.48 acres	0.0000%
(h.6.4) John Melvin Boyd 451 Knobview Road Blountville, TN 37617	0.0026 acres 1/6272 of 16.48 acres	0.0001%
<i>represents interests inherited from (14), (15), & (16)</i>	0.0004 acres 3/119168 of 16.48 acres	0.0000%
(h.6.5) Freddy Boyd 411 Simmons Rd. Pounding Mill, VA 24637	0.0026 acres 1/6272 of 16.48 acres	0.0001%
<i>represents interests inherited from (14), (15), & (16) subject to Royalty Split</i>	0.0004 acres 3/119168 of 16.48 acres	0.0000%
(h.6.6) Teddy Boyd 1096 College Estates Road Cedar Bluff, VA 24609	0.0026 acres 1/6272 of 16.48 acres	0.0001%
<i>represents interests inherited from (14), (15), & (16) subject to Royalty Split</i>	0.0004 acres 3/119168 of 16.48 acres	0.0000%
(h.6.7) Barbara Boyd McCartney 366 S Railroad St, Apt 116 Killbuck, OH 44637	0.0026 acres 1/6272 of 16.48 acres	0.0001%
<i>represents interests inherited from (14), (15), & (16)</i>	0.0004 acres 3/119168 of 16.48 acres	0.0000%
(h.7) Lelia Rosalene Cantrell Boyd Heirs, Deviseses, Successors or Assigns		
(h.7.1) Noah Boyd, Jr. 140 Chest Lane Cedar Bluff, VA 24609-9390	0.0020 acres 1/8064 of 16.48 acres	0.0001%
<i>represents interests inherited from (14), (15), & (16) subject to Royalty Split</i>	0.0003 acres 1/51072 of 16.48 acres	0.0000%
(h.7.2) Fannie Anthony Heirs, Deviseses, Successors or Assigns		
(h.7.2.1) Richard Whitt PO Box 122 Rosedale, VA 24280	0.0003 acres 1/48384 of 16.48 acres	0.0000%
<i>represents interests inherited from (14), (15), & (16)</i>	0.0001 acres 1/306432 of 16.48 acres	0.0000%
(h.7.2.2) Michael Whitt Heirs, Deviseses, Successors or Assigns <i>(documentation pending)</i>	0.0003 acres 1/48384 of 16.48 acres	0.0000%
<i>represents interests inherited from (14), (15), & (16)</i>	0.0001 acres 1/306432 of 16.48 acres	0.0000%
(h.7.2.2.1) Scott Whitt 6060 Ox Bridge Drive Salisbury, MD 21801		
(h.7.2.3) Daniel Harvey Paine 909 Central Avenue Sykesville, MD 21784	0.0003 acres 1/48384 of 16.48 acres	0.0000%
<i>represents interests inherited from (14), (15), & (16)</i>	0.0001 acres 1/306432 of 16.48 acres	0.0000%
(h.7.2.4) Joseph Christopher Paine 805 Wisteria Drive Westminister, MD 21157	0.0003 acres 1/48384 of 16.48 acres	0.0000%
<i>represents interests inherited from (14), (15), & (16)</i>	0.0001 acres 1/306432 of 16.48 acres	0.0000%

Exhibit B
Buchanan No1 SGU6
Docket #VGOB 23-0516-4263
List of all Owners/Claimants
(3,017.94 Acre Unit)

	Acres in Unit	Interest in Unit
(h.7.2.5) Timothy Andrew Paine 37 W George Street Westminister, MD 21157	0.0003 acres 1/48384 of 16.48 acres	0.0000%
<i>represents interests inherited from (14), (15), & (16)</i>	0.0001 acres 1/306432 of 16.48 acres	0.0000%
(h.7.2.6) Cathy Anthony Robinson 217 Willow Avenue Towson, MD 21204	0.0003 acres 1/48384 of 16.48 acres	0.0000%
<i>represents interests inherited from (14), (15), & (16)</i>	0.0001 acres 1/306432 of 16.48 acres	0.0000%
(h.7.3) John Ralph Boyd Heirs, Devisees, Successors, or Assigns <i>(documentation pending)</i>	0.0020 acres 1/8064 of 16.48 acres	0.0001%
<i>represents interests inherited from (14), (15), & (16) subject to Royalty Split</i>	0.0003 acres 1/51072 of 16.48 acres	0.0000%
(h.7.4) Alonzo Boyd P.O. Box 274 New Castle, VA 24127	0.0020 acres 1/8064 of 16.48 acres	0.0001%
<i>represents interests inherited from (14), (15), & (16)</i>	0.0003 acres 1/51072 of 16.48 acres	0.0000%
(h.7.5) Veola Bentley 1106 Wasena Ave SW Apt B Roanoke, VA 24015	0.0020 acres 1/8064 of 16.48 acres	0.0001%
<i>represents interests inherited from (14), (15), & (16) subject to Royalty Split</i>	0.0003 acres 1/51072 of 16.48 acres	0.0000%
(h.7.6) Jessie Lee Boyd 132 Asbury Hollow Road Cedar Bluff, VA 24609	0.0020 acres 1/8064 of 16.48 acres	0.0001%
<i>represents interests inherited from (14), (15), & (16)</i>	0.0003 acres 1/51072 of 16.48 acres	0.0000%
(h.7.7) Lacy Jay Boyd Heirs, Devisees, Successors, or Assigns		
(h.7.7.1) Tracy Boyd 604 Prater Drive Richlands, VA 24641	0.0007 acres 1/24192 of 16.48 acres	0.0000%
<i>represents interests inherited from (14), (15), & (16)</i>	0.0001 acres 1/153216 of 16.48 acres	0.0000%
(h.7.7.2) Rhonda Griffith PO Box 1852 Richlands, VA 24641	0.0007 acres 1/24192 of 16.48 acres	0.0000%
<i>represents interests inherited from (14), (15), & (16)</i>	0.0001 acres 1/153216 of 16.48 acres	0.0000%
(h.7.7.3) Amy Shelton 128 Blacksburg Street North Tazewell, VA 24630	0.0007 acres 1/24192 of 16.48 acres	0.0000%
<i>represents interests inherited from (14), (15), & (16)</i>	0.0001 acres 1/153216 of 16.48 acres	0.0000%
(h.7.8) Donald Gene Boyd PO Box 438 Rosedale, VA 24280	0.0020 acres 1/8064 of 16.48 acres	0.0001%
<i>represents interests inherited from (14), (15), & (16)</i>	0.0003 acres 1/51072 of 16.48 acres	0.0000%
(h.7.9) Dollie Ruth Horn 126 Thru Drive Pounding Mill, VA 24637	0.0020 acres 1/8064 of 16.48 acres	0.0001%
<i>represents interests inherited from (14), (15), & (16) subject to Royalty Split</i>	0.0003 acres 1/51072 of 16.48 acres	0.0000%
(2) Henry William Cantrell Heirs, Devisees, Successors or Assigns		

Exhibit B
Buchanan No1 SGU6
Docket #VGOB 23-0516-4263
List of all Owners/Claimants
(3,017.94 Acre Unit)

	Acres in Unit	Interest in Unit
(a) Calvin Cantrell Heirs, Deviseses, Successors, or Assigns		
(a.1) Iris Montero Heirs, Deviseses, Successors, or Assigns		
(a.1.1) Tasha Montero Yamashita PO Box 13068 Lahaina, HI 96761	0.0187 acres 1/880 of 16.48 acres	0.0006%
<i>represents interests inherited from (14), (15), & (16)</i>	0.0030 acres 3/16720 of 16.48 acres	0.0001%
(a.2) Gale V. Groff 1123 Mystery Circle Davenport, FL 33837	0.0187 acres 1/880 of 16.48 acres	0.0006%
<i>represents interests inherited from (14), (15), & (16)</i>	0.0030 acres 3/16720 of 16.48 acres	0.0001%
(a.3) Dennis L. Cantrell Heirs, Deviseses, Successors, or Assigns <i>(Documentation Pending)</i>	0.0187 acres 1/880 of 16.48 acres	0.0006%
<i>represents interests inherited from (14), (15), & (16)</i>	0.0030 acres 3/16720 of 16.48 acres	0.0001%
(a.3.1) Janice Baum Cantrell 302 Houffman Place Millersville, PA 17551		
(a.4) Violet Horst 2236 Creek Hill Road Lancaster, PA 17601	0.0187 acres 1/880 of 16.48 acres	0.0006%
<i>represents interests inherited from (14), (15), & (16)</i>	0.0030 acres 3/16720 of 16.48 acres	0.0001%
(a.5) Graling Cantrell 20 Tall Pine Lane Morris, PA 16938	0.0187 acres 1/880 of 16.48 acres	0.0006%
<i>represents interests inherited from (14), (15), & (16)</i>	0.0030 acres 3/16720 of 16.48 acres	0.0001%
(b) Hershel Cantrell Heirs, Deviseses Successors, or Assigns <i>(Documentation Pending)</i>	0.0936 acres 1/176 of 16.48 acres	0.0031%
<i>represents interests inherited from (14), (15), & (16)</i>	0.0148 acres 3/3344 of 16.48 acres	0.0005%
(b.1) Malvina M. Cantrell Heirs, Deviseses, Successors, or Assigns <i>(Documentation Pending)</i>		
(c) Mildred Cantrell Noe Heirs, Deviseses, Successors, or Assigns		
(c.1) Mary Sue Tossone PO Box 94 Mannington, WV 26582	0.0234 acres 1/704 of 16.48 acres	0.0008%
<i>represents interests inherited from (14), (15), & (16) subject to Royalty Split</i>	0.0037 acres 3/13376 of 16.48 acres	0.0001%
(c.2) Linda Roberts 572 Pennsy Road New Providence, PA 17560	0.0234 acres 1/704 of 16.48 acres	0.0008%
<i>represents interests inherited from (14), (15), & (16)</i>	0.0037 acres 3/13376 of 16.48 acres	0.0001%

Exhibit B
Buchanan No1 SGU6
Docket #VGOB 23-0516-4263
List of all Owners/Claimants
(3,017.94 Acre Unit)

	Acres in Unit	Interest in Unit
(c.3) James Edward Cantrell Heirs, Deviseses, Successors, or Assigns <i>(Documentation Pending)</i>	0.0234 acres 1/704 of 16.48 acres	0.0008%
<i>represents interests inherited from (14), (15), & (16) subject to Royalty Split</i>	0.0037 acres 3/13376 of 16.48 acres	0.0001%
(c.4) Royce Ann McCrabb Heirs, Deviseses, Successors, or Assigns <i>(Documentation Pending)</i>	0.0234 acres 1/704 of 16.48 acres	0.0008%
<i>represents interests inherited from (14), (15), & (16) subject to Royalty Split</i>	0.0037 acres 3/13376 of 16.48 acres	0.0001%
(c.4.1) Jeffrey McCrabb 59 Deerfield Drive Pequea, PA 17565		
(d) Clara Sue Mowdy Heirs, Deviseses, Successors or Assigns		
(d.1) Ralph Kenneth Mowdy Heirs, Deviseses, Successors, or Assigns <i>(Documentation Pending)</i>	0.0936 acres 1/176 of 16.48 acres	0.0031%
<i>represents interests inherited from (14), (15), & (16) subject to Royalty Split</i>	0.0148 acres 3/3344 of 16.48 acres	0.0005%
(e) Robert Elmer Cantrell Heirs, Deviseses, Successors or Assigns		
(e.1) Mavis Cantrell Heirs, Deviseses, Successors, or Assigns		
(e.1.1) Timothy Cantrell 3119 Cow Creek Road Hurricane, WV 25526	0.0104 acres 1/1584 of 16.48 acres	0.0003%
<i>represents interests inherited from (14), (15), & (16) subject to Royalty Split</i>	0.0013 acres 409/5056128 of 16.48 acres	0.0000%
(e.1.2) Cynthia Cantrell 118 Pinewood Road Elkview, WV 25071	0.0104 acres 1/1584 of 16.48 acres	0.0003%
<i>represents interests inherited from (14), (15), & (16) subject to Royalty Split</i>	0.0013 acres 409/5056128 of 16.48 acres	0.0000%
(e.1.3) Melissa Byrd 1840 B Oakridge Drive Charleston, WV 25311	0.0104 acres 1/1584 of 16.48 acres	0.0003%
<i>represents interests inherited from (14), (15), & (16) subject to Royalty Split</i>	0.0013 acres 409/5056128 of 16.48 acres	0.0000%
(e.2) Ernest Cantrell Heirs, Deviseses, Successors, or Assigns <i>(Documentation Pending)</i>	0.0089 acres 1/1848 of 16.48 acres	0.0003%
<i>represents interests inherited from (14), (15), & (16)</i>	0.0015 acres 453/4845265 of 16.48 acres	0.0001%
(e.2.1) Betty E.Cantrell Heirs, Deviseses, Successors, or Assigns <i>(Documentation Pending)</i>		
(e.2.1.1) Robin King 115 South Street Quincy, OH 43343		
(e.2.1.2) Laure Daulton 1169 County Road 35S Quincy, OH 43343		
(e.2.1.3) J. Scott Cantrell 6885 E SR 571 Tipp City, OH 45371		

Exhibit B
Buchanan No1 SGU6
Docket #VGOB 23-0516-4263
List of all Owners/Claimants
(3,017.94 Acre Unit)

	Acres in Unit	Interest in Unit
(e.2.1.4) Jeffrey E. Cantrell	<i>pre-deceased (e.2)</i>	
(e.2.1.4.1) Melissa Ann Leonard	<i>pre-deceased (e.2)</i>	
(e.2.1.4.1.1) Alivia Hines 3499 County Road 25A S Sidney, OH 45365		
(e.2.1.4.1.2) Zowie Hines 3499 County Road 25A S Sidney, OH 45365		
(e.2.1.4.1.3) Phillip Leonard, Jr. 5927 State Route 29 E Sidney, OH 45365		
(e.3) Richard Cantrell 9661 Trouttinridge Road Chase City, VA 23924	0.0089 acres 1/1848 of 16.48 acres	0.0003%
<i>represents interests inherited from (14), (15), & (16)</i>	0.0015 acres 453/4845265 of 16.48 acres	0.0001%
(e.4) Glen R. Cantrell Heirs, Devisees, Successors, or Assigns <i>(Documentation Pending)</i>	0.0089 acres 1/1848 of 16.48 acres	0.0003%
<i>represents interests inherited from (14), (15), & (16)</i>	0.0015 acres 453/4845265 of 16.48 acres	0.0001%
(e.4.1) Ernest E. Cantrell <i>(Documentation Pending)</i>	<i>pre-deceased (e.4)</i>	
(e.4.1.1) Robin King 115 South Street Quincy, OH 43343		
(e.4.1.2) Laure Daulton 1169 County Road 35S Quincy, OH 43343		
(e.4.1.3) J. Scott Cantrell 6885 E SR 571 Tipp City, OH 45371		
(e.4.1.4) Jeffrey E. Cantrell	<i>pre-deceased (e.4)</i>	
(e.4.1.4.1) Melissa Ann Leonard	<i>pre-deceased (e.4)</i>	
(e.4.1.4.1.1) Alivia Hines 3499 County Road 25A S Sidney, OH 45365		
(e.4.1.4.1.2) Zowie Hines 3499 County Road 25A S Sidney, OH 45365		
(e.4.1.4.1.3) Phillip Leonard, Jr. 5927 State Route 29 E Sidney, OH 45365		
(e.4.2) Richard Cantrell 9661 Trouttinridge Road Chase City, VA 23924		
(e.4.3) Rodney Cantrell Heirs, Devisees, Successors, or Assigns <i>(Documentation Pending)</i>		
(e.4.3.1) Kari Ann Cantrell 1221 27th Street SE Ruskin, FL 33570		

Exhibit B
Buchanan No1 SGU6
Docket #VGOB 23-0516-4263
List of all Owners/Claimants
(3,017.94 Acre Unit)

	Acres in Unit	Interest in Unit
(e.4.4) Timothy Cantrell 3119 Cow Creek Road Hurricane, WV 25526		
(e.4.5) Cynthia Cantrell 118 Pinewood Road Elkview, WV 25071		
(e.4.6) Melissa Byrd 1840 B Oakridge Drive Charleston, WV 25311		
(e.5) Rodney Cantrell Heirs, Devisees, Successors, or Assigns <i>(Documentation Pending)</i>	0.0089 acres 1/1848 of 16.48 acres	0.0003%
<i>represents interests inherited from (14), (15), & (16)</i>	0.0015 acres 453/4845265 of 16.48 acres	0.0001%
(e.5.1) Kari Ann Cantrell 1221 27th Street SE Ruskin, FL 33570		
(e.6) Timothy Cantrell 3119 Cow Creek Road Hurricane, WV 25526	0.0089 acres 1/1848 of 16.48 acres	0.0003%
<i>represents interests inherited from (14), (15), & (16)</i>	0.0015 acres 453/4845265 of 16.48 acres	0.0001%
(e.7) Cynthia Cantrell 118 Pinewood Road Elkview, WV 25071	0.0089 acres 1/1848 of 16.48 acres	0.0003%
<i>represents interests inherited from (14), (15), & (16)</i>	0.0015 acres 453/4845265 of 16.48 acres	0.0001%
(e.8) Melissa Byrd 1840 B Oakridge Drive Charleston, WV 25311	0.0089 acres 1/1848 of 16.48 acres	0.0003%
<i>represents interests inherited from (14), (15), & (16)</i>	0.0015 acres 453/4845265 of 16.48 acres	0.0001%
(f) Edna Bradley Heirs, Devisees, Successors or Assigns		
(f.1) Helen Lambert 3795 Hitchcock Way, Apt 615 Myrtle Beach, SC 29577	0.0134 acres 1/1232 of 16.48 acres	0.0004%
<i>represents interests inherited from (14), (15), & (16) subject to Royalty Split</i>	0.0021 acres 3/23408 of 16.48 acres	0.0001%
(f.2) Doris Mathis Heirs, Devisees, Successors, or Assigns <i>(Documentation Pending)</i>	0.0134 acres 1/1232 of 16.48 acres	0.0004%
<i>represents interests inherited from (14), (15), & (16) subject to Royalty Split</i>	0.0021 acres 3/23408 of 16.48 acres	0.0001%
(f.3) Robert Bradley 1414 Lampeter Road Lancaster, PA 17602	0.0134 acres 1/1232 of 16.48 acres	0.0004%
<i>represents interests inherited from (14), (15), & (16) subject to Royalty Split</i>	0.0021 acres 3/23408 of 16.48 acres	0.0001%
(f.4) Roger Bradley 512 Highland Avenue Middletown, PA 17057-2833	0.0134 acres 1/1232 of 16.48 acres	0.0004%
<i>represents interests inherited from (14), (15), & (16) subject to Royalty Split</i>	0.0021 acres 3/23408 of 16.48 acres	0.0001%
(f.5) Kenneth Bradley Heirs, Devisees Successors, or Assigns		

Exhibit B
Buchanan No1 SGU6
Docket #VGOB 23-0516-4263
List of all Owners/Claimants
(3,017.94 Acre Unit)

	Acres in Unit	Interest in Unit
(f.5.1) Alice Lanett Bradley Heirs, Devisees, Successors, or Assigns		
(f.5.1.1) Sandra L. Blackmon 15377 Salem Church Road Homeworth, OH 44634	0.0067 acres 1/2464 of 16.48 acres	0.0002%
<i>represents interests inherited from (14), (15), & (16)</i>	0.0011 acres 3/46816 of 16.48 acres	0.0000%
(f.5.1.2) Scott K. Bradley 324 Easy Goodykoontz Ave Sapulpa, OK 74066	0.0067 acres 1/2464 of 16.48 acres	0.0002%
<i>represents interests inherited from (14), (15), & (16)</i>	0.0011 acres 3/46816 of 16.48 acres	0.0000%
(f.6) Patsy Gerfin Heirs, Devisees, Successors, or Assigns <i>(Documentation Pending)</i>	0.0134 acres 1/1232 of 16.48 acres	0.0004%
<i>represents interests inherited from (14), (15), & (16) subject to Royalty Split</i>	0.0021 acres 3/23408 of 16.48 acres	0.0001%
(f.7) Donna Schoenberger 158 Oak Knoll Circle Millersville, PA 17551	0.0134 acres 1/1232 of 16.48 acres	0.0004%
<i>represents interests inherited from (14), (15), & (16) subject to Royalty Split</i>	0.0021 acres 3/23408 of 16.48 acres	0.0001%
(g) Alonzo Cantrell Heirs, Devisees, Successors or Assigns		
(g.1) Jackie Ray Cantrell Heirs, Devisees, Successors, or Assigns <i>(Documentation Pending)</i>	0.0468 acres 1/352 of 16.48 acres	0.0016%
<i>represents interests inherited from (14), (15), & (16) subject to Royalty Split</i>	0.0074 acres 3/6688 of 16.48 acres	0.0002%
(g.2) Lillian Ann Stamper Heirs, Devisees, Successors or Assigns		
(g.2.1) Donna Bennett PO Box 101 Davy, WV 24828	0.0156 acres 1/1056 of 16.48 acres	0.0005%
<i>represents interests inherited from (14), (15), & (16) subject to Royalty Split</i>	0.0025 acres 1/6688 of 16.48 acres	0.0001%
(g.2.2) Darlene A. Jones 14 Lilly Pad Circle Welch, WV 24801	0.0156 acres 1/1056 of 16.48 acres	0.0005%
<i>represents interests inherited from (14), (15), & (16) subject to Royalty Split</i>	0.0025 acres 1/6688 of 16.48 acres	0.0001%
(g.2.3) Kenneth Stamper 1106 1/2 Henry Street Princeton, WV 24740	0.0156 acres 1/1056 of 16.48 acres	0.0005%
<i>represents interests inherited from (14), (15), & (16) subject to Royalty Split</i>	0.0025 acres 1/6688 of 16.48 acres	0.0001%
(h) Harold Cantrell Heirs, Devisees, Successors or Assigns		
(h.1) Johanna Cantrell Heirs, Devisees, Successors or Assigns		
(h.1.1) Marquita Ann Walker 1405 Black Oak Road Princeton, WV 24740	0.0468 acres 1/352 of 16.48 acres	0.0016%
<i>represents interests inherited from (14), (15), & (16)</i>	0.0074 acres 3/6688 of 16.48 acres	0.0002%

Exhibit B
Buchanan No1 SGU6
Docket #VGOB 23-0516-4263
List of all Owners/Claimants
(3,017.94 Acre Unit)

	Acres in Unit	Interest in Unit
(h.1.2) David H. Walker Heirs, Devisees, Successors, or Assigns <i>(Documentation Pending)</i>	0.0468 acres 1/352 of 16.48 acres	0.0016%
<i>represents interests inherited from (14), (15), & (16)</i>	0.0074 acres 3/6688 of 16.48 acres	0.0002%
(i) Rufus Edgar Cantrell, Sr. Heirs, Devisees, Successors or Assigns		
(i.1) Pauline Johnson Cantrell Heirs, Devisees, Successors or Assigns		
(i.1.1) Rufus Edgar Cantrell, Jr. Heirs, Devisees, Successors or Assigns		
(i.1.1.1) Patty Cantrell Gillespie 800 College Street Christiansburg, VA 24073	0.0156 acres 1/1056 of 16.48 acres	0.0005%
<i>represents interests inherited from (14), (15), & (16)</i>	0.0030 acres 3/16720 of 16.48 acres	0.0001%
(i.1.2) Faye Cantrell Broyles 2516 South Lane Bluefield, WV 24701	0.0156 acres 1/1056 of 16.48 acres	0.0005%
<i>represents interests inherited from (14), (15), & (16)</i>	0.0030 acres 3/16720 of 16.48 acres	0.0001%
(i.2) Eddie Gene Cantrell Heirs, Devisees, Successors or Assigns		
(i.2.1) Dora Jane Cantrell Heirs, Devisees, Successors or Assigns		
(i.2.1.1) Billy Joe Cantrell P.O. Box 254 Bruno, WV 25611	0.0016 acres 1/10560 of 16.48 acres	0.0001%
<i>represents interests inherited from (14), (15), & (16)</i>	0.0004 acres 3/133760 of 16.48 acres	0.0000%
(i.2.1.2) Dennis G. Cantrell PO Box 40 Bruno, WV 25611	0.0016 acres 1/10560 of 16.48 acres	0.0001%
<i>represents interests inherited from (14), (15), & (16)</i>	0.0004 acres 3/133760 of 16.48 acres	0.0000%
(i.2.1.3) Terri Cantrell-Lambert P.O. Box 122 Man, WV 25635	0.0016 acres 1/10560 of 16.48 acres	0.0001%
<i>represents interests inherited from (14), (15), & (16)</i>	0.0004 acres 3/133760 of 16.48 acres	0.0000%
(i.2.1.4) Paula Gaye Harvey P.O. Box 276 Kistler, WV 25628	0.0016 acres 1/10560 of 16.48 acres	0.0001%
<i>represents interests inherited from (14), (15), & (16)</i>	0.0004 acres 3/133760 of 16.48 acres	0.0000%
(i.2.1.5) Philip Ranny Cantrell 2615 Hayslette Avenue Hurricane, WV 25526	0.0016 acres 1/10560 of 16.48 acres	0.0001%
<i>represents interests inherited from (14), (15), & (16)</i>	0.0004 acres 3/133760 of 16.48 acres	0.0000%
(i.2.1.6) Jean Ann Evans 4 Tom Christian Lane Lynburn, WV 25632	0.0016 acres 1/10560 of 16.48 acres	0.0001%
<i>represents interests inherited from (14), (15), & (16)</i>	0.0004 acres 3/133760 of 16.48 acres	0.0000%

Exhibit B
Buchanan No1 SGU6
Docket #VGOB 23-0516-4263
List of all Owners/Claimants
(3,017.94 Acre Unit)

	Acres in Unit	Interest in Unit
(i.2.1.7) Pamela Dawn Cantrell Young 5335 Jenard Lane Beaumont, TX 77708	0.0016 acres 1/10560 of 16.48 acres	0.0001%
<i>represents interests inherited from (14), (15), & (16)</i>	0.0004 acres 3/133760 of 16.48 acres	0.0000%
(i.2.1.8) Michael E. Cantrell 421 N. Poplar Fork Road Hurricane, WV 25526	0.0016 acres 1/10560 of 16.48 acres	0.0001%
<i>represents interests inherited from (14), (15), & (16)</i>	0.0004 acres 3/133760 of 16.48 acres	0.0000%
(i.3) Sue Sparkman PO Box 48 Pippa Passes, KY 41844	0.0125 acres 1/1320 of 16.48 acres	0.0004%
<i>represents interests inherited from (14), (15), & (16)</i>	0.0030 acres 3/16720 of 16.48 acres	0.0001%
(i.4) Terry Don Cantrell Heirs, Devisees, Successors, or Assigns		
(i.4.1) Mechele Holdaway 2073 Swicegood Road Linwood, NC 27299	0.0042 acres 1/3960 of 16.48 acres	0.0001%
<i>represents interests inherited from (14), (15), & (16)</i>	0.0010 acres 1/16720 of 16.48 acres	0.0000%
(i.4.2) Terry Don Cantrell II 1000 County Road 24 Crossville, AL 35962	0.0042 acres 1/3960 of 16.48 acres	0.0001%
<i>represents interests inherited from (14), (15), & (16)</i>	0.0010 acres 1/16720 of 16.48 acres	0.0000%
(i.4.3) Tami Rayette Shanahan Heirs, Devisees, Successors, or Assigns <i>(Documentation Pending)</i>	0.0042 acres 1/3960 of 16.48 acres	0.0001%
<i>represents interests inherited from (14), (15), & (16)</i>	0.0010 acres 1/16720 of 16.48 acres	0.0000%
(i.4.3.1) Robert John Shannahan 5296 Shaddowfax Drive Kernersville, NC 27284		
(i.4.3.2) Christopher Ryan Spaugh PO Box 532 Hopkins, SC 29061		
(i.5) Rufus Edgar Cantrell, Jr. Heirs, Devisees, Successors or Assigns		
(i.5.1) Patty Ann Gillespie 800 College Street Christiansburg, VA 24073	0.0125 acres 1/1320 of 16.48 acres	0.0004%
(i.6) Faye Cantrell Broyles 2516 South Lane Bluefield, WV 24701	0.0125 acres 1/1320 of 16.48 acres	0.0004%
(j) John Cantrell	<i>pre-deceased (2)</i>	
(j.1) John Cantrell, Jr. Heirs, Devisees, Successors or Assigns		
(j.1.1) Randy Cantrell Heirs, Devisees, Successors, or Assigns <i>(Documentation Pending)</i>	0.0085 acres 1/1936 of 16.48 acres	0.0003%
<i>represents interests inherited from (14), (15), & (16)</i>	0.0013 acres 3/36784 of 16.48 acres	0.0000%

Exhibit B
Buchanan No1 SGU6
Docket #VGOB 23-0516-4263
List of all Owners/Claimants
(3,017.94 Acre Unit)

	Acres in Unit	Interest in Unit
(j.1.2) David W. Cantrell 4323 Slater Avenue Nottingham, MD 21236	0.0085 acres 1/1936 of 16.48 acres	0.0003%
<i>represents interests inherited from (14), (15), & (16)</i>	0.0013 acres 3/36784 of 16.48 acres	0.0000%
(j.1.3) Frederick Cantrell Heirs, Devisees, Successors, or Assigns <i>(Documentation Pending)</i>	0.0085 acres 1/1936 of 16.48 acres	0.0003%
<i>represents interests inherited from (14), (15), & (16)</i>	0.0013 acres 3/36784 of 16.48 acres	0.0000%
(j.1.3.1) Bernice Cantrell 4380 US Highway 40 West Jefferson, OH 4312		
(j.1.4) Thomas E. Cantrell 5803 Ike Smith Road Plant City, FL 33563	0.0085 acres 1/1936 of 16.48 acres	0.0003%
<i>represents interests inherited from (14), (15), & (16)</i>	0.0013 acres 3/36784 of 16.48 acres	0.0000%
(j.1.5) John Anthony Cantrell 115 Tyler Drive Chicamauga, GA 30707	0.0085 acres 1/1936 of 16.48 acres	0.0003%
<i>represents interests inherited from (14), (15), & (16)</i>	0.0013 acres 3/36784 of 16.48 acres	0.0000%
(j.1.6) Roger Michael Cantrell 9915 Gaylord Street Thornton, CO 80229	0.0085 acres 1/1936 of 16.48 acres	0.0003%
<i>represents interests inherited from (14), (15), & (16)</i>	0.0013 acres 3/36784 of 16.48 acres	0.0000%
(j.1.7) Marvin James Cantrell Heirs, Devisees, Successors, or Assigns <i>(Documentation Pending)</i>	0.0085 acres 1/1936 of 16.48 acres	0.0003%
<i>represents interests inherited from (14), (15), & (16)</i>	0.0013 acres 3/36784 of 16.48 acres	0.0000%
(j.1.8) Patricia Ann Randolph Heirs, Devisees, Successors or Assigns		
(j.1.8.1) Daniel Randolph 440 N. Cherry Street Greenville, KY 42345	0.0085 acres 1/1936 of 16.48 acres	0.0003%
<i>represents interests inherited from (14), (15), & (16)</i>	0.0013 acres 3/36784 of 16.48 acres	0.0000%
(j.1.9) Linda Cantrell Vail Heirs, Devisees, Successors, or Assigns <i>(Documentation Pending)</i>	0.0085 acres 1/1936 of 16.48 acres	0.0003%
<i>represents interests inherited from (14), (15), & (16)</i>	0.0013 acres 3/36784 of 16.48 acres	0.0000%
(j.1.10) Kathy Cantrell PO Box 1392 Ring Gold, GA 30736	0.0085 acres 1/1936 of 16.48 acres	0.0003%
<i>represents interests inherited from (14), (15), & (16)</i>	0.0013 acres 3/36784 of 16.48 acres	0.0000%
(j.1.11) Brenda Cantrell Wood	<i>pre-deceased (j.1)</i>	
(j.1.11.1) Ashley Wood <i>Address Unknown</i>	0.0085 acres 1/1936 of 16.48 acres	0.0003%
<i>represents interests inherited from (14), (15), & (16)</i>	0.0013 acres 3/36784 of 16.48 acres	0.0000%

Exhibit B
Buchanan No1 SGU6
Docket #VGOB 23-0516-4263
List of all Owners/Claimants
(3,017.94 Acre Unit)

	Acres in Unit	Interest in Unit
(k) Mary Cantrell Justice Heirs, Devisees, Successors or Assigns		
(k.1) Shirley Justice Collins 1209 Clark Street Rantoul, IL 61866	0.0234 acres 1/704 of 16.48 acres	0.0008%
<i>represents interests inherited from (14), (15), & (16) subject to Royalty Split</i>	0.0037 acres 3/13376 of 16.48 acres	0.0001%
(k.2) Ruby Blankenship Heirs, Devisees, Successors or Assigns		
(k.2.1) Frances Altizer 789 Saulsville Mountain Road Maben, WV 25870	0.0117 acres 1/1408 of 16.48 acres	0.0004%
<i>represents interests inherited from (14), (15), & (16) subject to Royalty Split</i>	0.0018 acres 3/26752 of 16.48 acres	0.0001%
(k.2.2) Kathy Cottle 4292 Diamond Hill Rd Moneta, VA 24121	0.0117 acres 1/1408 of 16.48 acres	0.0004%
<i>represents interests inherited from (14), (15), & (16) subject to Royalty Split</i>	0.0018 acres 3/26752 of 16.48 acres	0.0001%
(k.3) Donna Jean Blizzard 110 Seneca Lane Princeton, WV 24740		
	0.0234 acres 1/704 of 25.55 acres	0.0008%
<i>represents interests inherited from (14), (15), & (16) subject to Royalty Split</i>	0.0037 acres 3/13376 of 16.48 acres	0.0001%
(k.4) Leon Justus Heirs, Devisees, Successors, or Assigns		
(k.4.1) Carlie Virginia Justus Heirs, Devisees, Successors, or Assigns		
(k.4.1.1) Patricia L. Boarman Heirs, Devisees, Successors, or Assigns <i>(Documentation Pending)</i>	0.0117 acres 1/1408 of 16.48 acres	0.0004%
<i>represents interests inherited from (14), (15), & (16) subject to Royalty Split</i>	0.0018 acres 3/26752 of 16.48 acres	0.0001%
(k.4.1.2) Van Justus 5925 County Road 191 Marengo, OH 43334	0.0117 acres 1/1408 of 16.48 acres	0.0004%
<i>represents interests inherited from (14), (15), & (16) subject to Royalty Split</i>	0.0018 acres 3/26752 of 16.48 acres	0.0001%
(3) Jessie Cleveland Cantrell Heirs, Devisees, Successors or Assigns		
(a) Dovie Cantrell Dixon Heirs, Devisees, Successors or Assigns		
(a.1) Linda Malich 3748 Swans Landing Drive Land O Lakes, FL 24639	0.1717 acres 1/96 of 16.48 acres	0.0057%
<i>represents interests inherited from (14), (15), & (16)</i>	0.0271 acres 1/608 of 16.48 acres	0.0009%
(a.2) Richard L. Dixon 340 Lake Coweta Trail Newnan, GA 30263-5918	0.1717 acres 1/96 of 16.48 acres	0.0057%
<i>represents interests inherited from (14), (15), & (16)</i>	0.0271 acres 1/608 of 16.48 acres	0.0009%
(b) Marjorie Morefield Heirs, Devisees, Successors or Assigns		

Exhibit B
Buchanan No1 SGU6
Docket #VGOB 23-0516-4263
List of all Owners/Claimants
(3,017.94 Acre Unit)

	Acres in Unit	Interest in Unit
(b.1) Jewell Shortt 132 Bristol View Drive Bristol, VA 24201	0.1144 acres 1/144 of 16.48 acres	0.0038%
<i>represents interests inherited from (14), (15), & (16) subject to Royalty Split</i>	0.0181 acres 1/912 of 16.48 acres	0.0006%
(b.2) Teddy Stephen Morefield 15215 Lee Highway Bristol, VA 24201	0.1144 acres 1/144 of 16.48 acres	0.0038%
<i>represents interests inherited from (14), (15), & (16) subject to Royalty Split</i>	0.0181 acres 1/912 of 16.48 acres	0.0006%
(b.3) Hugh G. Morefield Heirs, Devisees, Successors or Assigns		
(b.3.1) Cathy Morefield-Powell 1956 Powell Road Oxford, NC 27565	0.0381 acres 1/432 of 16.48 acres	0.0013%
<i>represents interests inherited from (14), (15), & (16) subject to Royalty Split</i>	0.0060 acres 1/2736 of 16.48 acres	0.0002%
(b.3.2) Shannon Morefield 14533 Lee Highway Bristol, VA 24202	0.0381 acres 1/432 of 16.48 acres	0.0013%
<i>represents interests inherited from (14), (15), & (16) subject to Royalty Split</i>	0.0060 acres 1/2736 of 16.48 acres	0.0002%
(b.3.3) Dennis Morefield 21124 Battle Hill Drive Bristol, VA 24202	0.0381 acres 1/432 of 16.48 acres	0.0013%
<i>represents interests inherited from (14), (15), & (16) subject to Royalty Split</i>	0.0060 acres 1/2736 of 16.48 acres	0.0002%
(c) Muriel Musick Heirs, Devisees, Successors or Assigns		
(c.1) Murilla Fuqua 830 S Hollybrook Drive Apt 201 Pembroke Pines, FL 33025	0.1717 acres 1/96 of 16.48 acres	0.0057%
<i>represents interests inherited from (14), (15), & (16) subject to Royalty Split</i>	0.0271 acres 1/608 of 16.48 acres	0.0009%
(c.2) Jessie Musick 221 Ashbourne Trail Lawrence, GA 30043	0.1717 acres 1/96 of 16.48 acres	0.0057%
<i>represents interests inherited from (14), (15), & (16)</i>	0.0271 acres 1/608 of 16.48 acres	0.0009%
(4) Louise Victoria Cantrell Boyd Blankenship Heirs, Devisees, Successors or Assigns		
(a) Nellie Corns Heirs, Devisees Successors or Assigns		
(a.1) Margret Corns Hale Heirs, Devisees, Successors, or Assigns		
(a.1.1) Nellie Ruth Hale 324 Murrays Chapel Road Honaker, VA 24260	0.0069 acres 1/2400 of 16.48 acres	0.0002%
<i>represents interests inherited from (14), (15), & (16)</i>	0.0011 acres 1/15200 of 16.48 acres	0.0000%
(a.1.2) Jerry Dean Hale PO Box 1653 Honaker, VA 24260	0.0069 acres 1/2400 of 16.48 acres	0.0002%
<i>represents interests inherited from (14), (15), & (16)</i>	0.0011 acres 1/15200 of 16.48 acres	0.0000%
(a.1.3) Douglas Wayne Hale	<i>pre-deceased (a.1)</i>	

Exhibit B
Buchanan No1 SGU6
Docket #VGOB 23-0516-4263
List of all Owners/Claimants
(3,017.94 Acre Unit)

	Acres in Unit	Interest in Unit
(a.1.3.1) Aletha Ann Hale 1009 Rockwall Circle Vansant, VA 24656	0.0023 acres 1/7200 of 16.48 acres	0.0001%
<i>represents interests inherited from(14), (15), & (16)</i>	0.0004 acres 1/45600 of 16.48 acres	0.0000%
(a.1.3.2) Tiffany Lynn Hale 324 Murrys Chapel Road Honaker, VA 24260	0.0023 acres 1/7200 of 16.48 acres	0.0001%
<i>represents interests inherited from(14), (15), & (16)</i>	0.0004 acres 1/45600 of 16.48 acres	0.0000%
(a..1.3.3) Kaitlyn Rose Settle PO Box 583 Honaker, VA 24260	0.0023 acres 1/7200 of 16.48 acres	0.0001%
<i>represents interests inherited from(14), (15), & (16)</i>	0.0004 acres 1/45600 of 16.48 acres	0.0000%
(a.2) Roy Harlen Corns Heirs, Devisees, Successors, or Assigns <i>(Documentation Pending)</i>	0.0206 acres 1/800 of 16.48 acres	0.0007%
<i>represents interests inherited from(14), (15), & (16)</i>	0.0033 acres 3/15200 of 16.48 acres	0.0001%
(a.3) Ellen Carello 1607 Reynolds Lane Honaker, VA 24260	0.0206 acres 1/800 of 16.48 acres	0.0007%
<i>represents interests inherited from(14), (15), & (16)</i>	0.0033 acres 3/15200 of 16.48 acres	0.0001%
(a.4) Truel Corns Heirs, Devisees, Successors, or Assigns		
(a.4.1) Diana G. Corns 1138 Belfast Mills Road Cedar Bluff, VA 24609	0.0206 acres 1/800 of 16.48 acres	0.0007%
<i>represents interests inherited from(14), (15), & (16)</i>	0.0033 acres 3/15200 of 16.48 acres	0.0001%
(a.5) Martha Womack PO Box 19 Pounding Mill, VA 24637	0.0206 acres 1/800 of 16.48 acres	0.0007%
<i>represents interests inherited from(14), (15), & (16) subject to Royalty Split</i>	0.0033 acres 3/15200 of 16.48 acres	0.0001%
(b) Hiram Boyd Heirs, Devisees, Successors or Assigns		
(b.1) Lillie Kansas Boyd	<i>Life Estate Extinguished upon death</i>	
(b.2) Jack Daniel Boyd Heirs, Devisees, Successors, or Assigns		
(b.2.1) Estra Boyd 6251 SE 147th Court Morrison, FL 32668	0.0114 acres 1/1440 of 16.48 acres	0.0004%
<i>represents interests inherited from(14), (15), & (16)</i>	0.0018 acres 1/9120 of 16.48 acres	0.0001%
(b.2.2) Jerry Dean Boyd 330 Hardee Street Bronson, FL 32621	0.0114 acres 1/1440 of 16.48 acres	0.0004%
<i>represents interests inherited from(14), (15), & (16)</i>	0.0018 acres 1/9120 of 16.48 acres	0.0001%

Exhibit B
Buchanan No1 SGU6
Docket #VGOB 23-0516-4263
List of all Owners/Claimants
(3,017.94 Acre Unit)

	Acres in Unit	Interest in Unit
(b.2.3) Lee Ann Harp Long 2152 Underwood Lane Zephyrhills, FL 33540	0.0114 acres 1/1440 of 16.48 acres	0.0004%
	0.0018 acres	0.0001%
<i>represents interests inherited from(14), (15), & (16)</i>	1/9120 of 16.48 acres	
(b.3) John R. Boyd 916 Amelia Avenue, Apt 203 Troy, OH 45373	0.0343 acres 1/480 of 16.48 acres	0.0011%
	0.0054 acres	0.0002%
<i>represents interests inherited from(14), (15), & (16)</i>	1/3040 of 16.48 acres	
(b.4) Thomas Richard Boyd 427 S 2nd Street Tipp City, OH 45371	0.0343 acres 1/480 of 16.48 acres	0.0011%
	0.0054 acres	0.0002%
<i>represents interests inherited from(14), (15), & (16)</i>	1/3040 of 16.48 acres	
(c) Linnie Boyd Cole Heirs, Deviseses, Successors, or Assigns		
(c.1) Andy Mitchell 47 Robin Private Drive Somerville, AL 35670	0.0258 acres 1/640 of 16.48 acres	0.0009%
	0.0041 acres	0.0001%
<i>represents interests inherited from (14), (15), & (16)</i>	3/12160 of 16.48 acres	
(c.2) Otto Mitchell 7169 Floyd Highway S Willis, VA 24380	0.0258 acres 1/640 of 16.48 acres	0.0009%
	0.0041 acres	0.0001%
<i>represents interests inherited from (14), (15), & (16)</i>	3/12160 of 16.48 acres	
(c.3) Frances Mitchell Adams Heirs, Deviseses, Successors, or Assigns <i>(Documentation Pending)</i>	0.0258 acres 1/640 of 16.48 acres	0.0009%
	0.0041 acres	0.0001%
<i>represents interests inherited from (14), (15), & (16)</i>	3/12160 of 16.48 acres	
(c.4) Flora Mabel Brown 418 8th Street Vinton, VA 24179	0.0258 acres 1/640 of 16.48 acres	0.0009%
	0.0041 acres	0.0001%
<i>represents interests inherited from (14), (15), & (16)</i>	3/12160 of 16.48 acres	
(d) Goldie Marie Blankenship Horn Heirs, Deviseses, Successors, or Assigns		
(d.1) Shirley Francis White 68 Pegs Lane Falmouth, VA 22405	0.0103 acres 1/1600 of 16.48 acres	0.0003%
	0.0016 acres	0.0001%
<i>represents interests inherited from(14), (15), & (16) subject to Royalty Split</i>	3/30400 of 16.48 acres	
(d.2) John Randolph Horn, Jr. 4127 Clifton Fork Road Raven, VA 24639	0.0103 acres 1/1600 of 16.48 acres	0.0003%
	0.0016 acres	0.0001%
<i>represents interests inherited from(14), (15), & (16) subject to Royalty Split</i>	3/30400 of 16.48 acres	
(d.3) Goldie Faye Blanton 160 Tar Kiln Road Brodhead, KY 40409	0.0103 acres 1/1600 of 16.48 acres	0.0003%
	0.0016 acres	0.0001%
<i>represents interests inherited from(14), (15), & (16) subject to Royalty Split</i>	3/30400 of 16.48 acres	

Exhibit B
Buchanan No1 SGU6
Docket #VGOB 23-0516-4263
List of all Owners/Claimants
(3,017.94 Acre Unit)

	Acres in Unit	Interest in Unit
(d.4) Jerry Lee Horn 545 Terrell Drive Wirtz, VA 24184	0.0103 acres 1/1600 of 16.48 acres	0.0003%
<i>represents interests inherited from(14), (15), & (16) subject to Royalty Split</i>	0.0016 acres 3/30400 of 16.48 acres	0.0001%
(d.5) Frankie Dean Horn 9669 Highway 92 Pineville, KY 40977	0.0103 acres 1/1600 of 16.48 acres	0.0003%
<i>represents interests inherited from(14), (15), & (16) subject to Royalty Split</i>	0.0016 acres 3/30400 of 16.48 acres	0.0001%
(d.6) Helen Irene Compton 1112 General Road Raven, VA 24639	0.0103 acres 1/1600 of 16.48 acres	0.0003%
<i>represents interests inherited from(14), (15), & (16) subject to Royalty Split</i>	0.0016 acres 3/30400 of 16.48 acres	0.0001%
(d.7) Jessie Geneva Matney 1095 Boggy Creek Road Raven, VA 24639	0.0103 acres 1/1600 of 16.48 acres	0.0003%
<i>represents interests inherited from(14), (15), & (16) subject to Royalty Split</i>	0.0016 acres 3/30400 of 16.48 acres	0.0001%
(d.8) Jimmy Lee Horn 1382 Osborne Mountain Road Raven, VA 24639	0.0103 acres 1/1600 of 16.48 acres	0.0003%
<i>represents interests inherited from(14), (15), & (16) subject to Royalty Split</i>	0.0016 acres 3/30400 of 16.48 acres	0.0001%
(d.9) Ray Edward Horn Heirs, Devisees, Successors, or Assigns		
(d.9.1) Hester Keen Horn 3749 Clifton Fork Road Raven, VA 24639	0.0103 acres 1/1600 of 16.48 acres	0.0003%
<i>represents interests inherited from(14), (15), & (16) subject to Royalty Split</i>	0.0016 acres 3/30400 of 16.48 acres	0.0001%
(d.10) Tory Dale Horn	<i>pre-deceased (d)</i>	
(d.10.1) Wayne Allen Horn PO Box 75 Wolford, VA 24658	0.0026 acres 1/6400 of 16.48 acres	0.0001%
<i>represents interests inherited from(14), (15), & (16) subject to Royalty Split</i>	0.0004 acres 3/121600 of 16.48 acres	0.0000%
(d.10.2) Peggy Ann Justice 668 Grouse Ridge Road Max Meadows, VA 24360	0.0026 acres 1/6400 of 16.48 acres	0.0001%
<i>represents interests inherited from(14), (15), & (16) subject to Royalty Split</i>	0.0004 acres 3/121600 of 16.48 acres	0.0000%
(d.10.3) Phillip Dale Horn 117 Rainbow Dr #1781 Livingston, TX 77399	0.0026 acres 1/6400 of 16.48 acres	0.0001%
<i>represents interests inherited from(14), (15), & (16) subject to Royalty Split</i>	0.0004 acres 3/121600 of 16.48 acres	0.0000%
(d.10.4) Lullie May Horn Viars	<i>pre-deceased (d.10)</i>	
(d.10.4.1) Shane Ryan Viars 300 W Hargett St Unit 637 Raleigh, NC 27601	0.0026 acres 1/6400 of 16.48 acres	0.0001%
<i>represents interests inherited from(14), (15), & (16) subject to Royalty Split</i>	0.0004 acres 3/121600 of 16.48 acres	0.0000%
(e) Frank Boyd Heirs, Devisees, Successors or Assigns		

Exhibit B
Buchanan No1 SGU6
Docket #VGOB 23-0516-4263
List of all Owners/Claimants
(3,017.94 Acre Unit)

	Acres in Unit	Interest in Unit
(e.1) Geneva Lorene Boyd Sanders 1179 Richwine Drive Williamsburg, VA 23185	0.0172 acres 1/960 of 16.48 acres	0.0006%
<i>represents interests inherited from (14), (15), & (16)</i>	0.0027 acres 1/6080 of 16.48 acres	0.0001%
(e.2) Betty Josephine Altizer 1182 Richwine Drive Williamsburg, VA 23185	0.0172 acres 1/960 of 16.48 acres	0.0006%
<i>represents interests inherited from (14), (15), & (16)</i>	0.0027 acres 1/6080 of 16.48 acres	0.0001%
(e.3) Shirley E. Toutaint 134 Nelson Drive Williamsburg, VA 23185	0.0172 acres 1/960 of 16.48 acres	0.0006%
<i>represents interests inherited from (14), (15), & (16)</i>	0.0027 acres 1/6080 of 16.48 acres	0.0001%
(e.4) Ruby J. Bragunier 2515 Roberts Road Greencastle, PA 17225	0.0172 acres 1/960 of 16.48 acres	0.0006%
<i>represents interests inherited from (14), (15), & (16)</i>	0.0027 acres 1/6080 of 16.48 acres	0.0001%
(e.5) Cecil Frank Boyd 2553 Highway 158 Mocksville, NC 27028	0.0172 acres 1/960 of 16.48 acres	0.0006%
<i>represents interests inherited from (14), (15), & (16)</i>	0.0027 acres 1/6080 of 16.48 acres	0.0001%
(e.6) Willard Roger Boyd PO Box 12 Cedar Bluff, VA 24609	0.0172 acres 1/960 of 16.48 acres	0.0006%
<i>represents interests inherited from (14), (15), & (16)</i>	0.0027 acres 1/6080 of 16.48 acres	0.0001%
(f) Sarah Boyd Sparks Heirs, Devisees, Successors or Assigns		
(f.1) Kyle Sparks Heirs, Devisees, Successors or Assigns		
(f.1.1) Bessie Sparks Heirs, Devisees, Successors, or Assigns <i>(Documentation Pending)</i>	0.0343 acres 1/480 of 16.48 acres	0.0011%
<i>represents interests inherited from (14), (15), & (16)</i>	0.0054 acres 1/3040 of 16.48 acres	0.0002%
(f.2) Holley A. Sparks Heirs, Devisees, Successors or Assigns		
(f.2.1) Ruby Sparks Heirs, Devisees, Successors, or Assigns <i>(Documentation Pending)</i>	0.0343 acres 1/480 of 16.48 acres	0.0011%
<i>represents interests inherited from (14), (15), & (16) subject to Royalty Split</i>	0.0054 acres 1/3040 of 16.48 acres	0.0002%
(f.3) James Rufus Sparks Heirs, Devisees, Successors or Assigns <i>(Documentation Pending)</i>	0.0343 acres 1/480 of 16.48 acres	0.0011%
<i>represents interests inherited from (14), (15), & (16)</i>	0.0054 acres 1/3040 of 16.48 acres	0.0002%
(g) Acie Blankenship Heirs, Devisees, Successors or Assigns		

Exhibit B
Buchanan No1 SGU6
Docket #VGOB 23-0516-4263
List of all Owners/Claimants
(3,017.94 Acre Unit)

	Acres in Unit	Interest in Unit
(g.1) Carol Robinson PO Box 934 Raven, VA 24639	0.0086 acres 1/1920 of 16.48 acres	0.0003%
<i>represents interests inherited from(14), (15), & (16)</i>	0.0014 acres 1/12160 of 16.48 acres	0.0000%
(g.2) Frank Blankenship 390 Call Valley Road Swords Creek, VA 24649	0.0086 acres 1/1920 of 16.48 acres	0.0003%
<i>represents interests inherited from(14), (15), & (16)</i>	0.0014 acres 1/12160 of 16.48 acres	0.0000%
(g.3) Phyllis M. Keen 1328 Circle J Road Raven, VA 24639	0.0086 acres 1/1920 of 16.48 acres	0.0003%
<i>represents interests inherited from(14), (15), & (16)</i>	0.0014 acres 1/12160 of 16.48 acres	0.0000%
(g.4) David Blankenship 435 E Jefferson Street Wytheville, VA 24382	0.0086 acres 1/1920 of 16.48 acres	0.0003%
<i>represents interests inherited from(14), (15), & (16)</i>	0.0014 acres 1/12160 of 16.48 acres	0.0000%
(g.5) Anita Baldwin PO Box 372 Richlands, VA 24641	0.0086 acres 1/1920 of 16.48 acres	0.0003%
<i>represents interests inherited from (14), (15), & (16) subject to Royalty Split</i>	0.0014 acres 1/12160 of 16.48 acres	0.0000%
(g.6) Jimmy Blankenship 655 Bullock Hollow Road Bristol, TN 37620	0.0086 acres 1/1920 of 16.48 acres	0.0003%
<i>represents interests inherited from(14), (15), & (16)</i>	0.0014 acres 1/12160 of 16.48 acres	0.0000%
(g.7) Virgil Blankenship 1160 Grace Drive Pounding Mill, VA 24637	0.0086 acres 1/1920 of 16.48 acres	0.0003%
<i>represents interests inherited from(14), (15), & (16)</i>	0.0014 acres 1/12160 of 16.48 acres	0.0000%
(g.8) Paul F. Blankenship PO Box 314 Doran, VA 24612	0.0086 acres 1/1920 of 16.48 acres	0.0003%
<i>represents interests inherited from(14), (15), & (16)</i>	0.0014 acres 1/12160 of 16.48 acres	0.0000%
(g.9) Homer C. Blankenship 1522 Circle J. Road Raven, VA 24639	0.0086 acres 1/1920 of 16.48 acres	0.0003%
<i>represents interests inherited from(14), (15), & (16)</i>	0.0014 acres 1/12160 of 16.48 acres	0.0000%
(g.10) Wanda Rose 1833 Wysor Valley Road Honaker, VA 24620	0.0086 acres 1/1920 of 16.48 acres	0.0003%
<i>represents interests inherited from(14), (15), & (16)</i>	0.0014 acres 1/12160 of 16.48 acres	0.0000%
(g.11) Vivian Marrs 1081 Swords Creek Road Honaker, VA 24620	0.0086 acres 1/1920 of 16.48 acres	0.0003%
<i>represents interests inherited from (14), (15), & (16) subject to Royalty Split</i>	0.0014 acres 1/12160 of 16.48 acres	0.0000%

Exhibit B
Buchanan No1 SGU6
Docket #VGOB 23-0516-4263
List of all Owners/Claimants
(3,017.94 Acre Unit)

	Acres in Unit	Interest in Unit
(g.12) Darline Justice 1247 Church Hill Road Lebanon, VA 24266	0.0086 acres 1/1920 of 16.48 acres	0.0003%
<i>represents interests inherited from (14), (15), & (16) subject to Royalty Split</i>	0.0014 acres 1/12160 of 16.48 acres	0.0000%
(h) Linkous Blankenship Heirs, Devisees, Successors or Assigns		
(h.1) James Roger Blankenship Heirs, Devisees, Successors, or Assigns <i>(Documentation Pending)</i>	0.0103 acres 1/1600 of 16.48 acres	0.0003%
<i>represents interests inherited from(14), (15), & (16)</i>	0.0016 acres 3/30400 of 16.48 acres	0.0001%
(h.2) Charles Andrew Blankenship 111 Poplar Street Richlands, VA 24641	0.0103 acres 1/1600 of 16.48 acres	0.0003%
<i>represents interests inherited from(14), (15), & (16)</i>	0.0016 acres 3/30400 of 16.48 acres	0.0001%
(h.3) John Leonard Blankenship Heirs, Devisees, Successors, or Assigns		
(h.3.1) Brenda Kay Blankenship 1943 Mann Branch Circle Raven, VA 24639	0.0017 acres 1/9600 of 16.48 acres	0.0001%
<i>represents interests inherited from(14), (15), & (16)</i>	0.0003 acres 1/60800 of 16.48 acres	0.0000%
(h.3.2) Christopher J. Blankenship 1943 Mann Branch Circle Raven, VA 24639	0.0017 acres 1/9600 of 16.48 acres	0.0001%
<i>represents interests inherited from(14), (15), & (16)</i>	0.0003 acres 1/60800 of 16.48 acres	0.0000%
(h.3.3) Russell B. Blankenship 156 Bryan Drive Richlands, VA 24641	0.0017 acres 1/9600 of 16.48 acres	0.0001%
<i>represents interests inherited from(14), (15), & (16)</i>	0.0003 acres 1/60800 of 16.48 acres	0.0000%
(h.3.4) Jason L. Blankenship 1943 Mann Branch Circle Raven, VA 24639	0.0017 acres 1/9600 of 16.48 acres	0.0001%
<i>represents interests inherited from(14), (15), & (16)</i>	0.0003 acres 1/60800 of 16.48 acres	0.0000%
(h.3.5) Travis F. Blankenship 1835 Mann Branch Circle Raven, VA 24639	0.0017 acres 1/9600 of 16.48 acres	0.0001%
<i>represents interests inherited from(14), (15), & (16)</i>	0.0003 acres 1/60800 of 16.48 acres	0.0000%
(h.3.6) Britney Kay Lowe 1943 Mann Branch Circle Raven, VA 24639	0.0017 acres 1/9600 of 16.48 acres	0.0001%
<i>represents interests inherited from(14), (15), & (16)</i>	0.0003 acres 1/60800 of 16.48 acres	0.0000%
(h.4) Ollie Mae Lester 121 Henderson Street Richlands, VA 24641	0.0103 acres 1/1600 of 16.48 acres	0.0003%
<i>represents interests inherited from(14), (15), & (16)</i>	0.0016 acres 3/30400 of 16.48 acres	0.0001%

Exhibit B
Buchanan No1 SGU6
Docket #VGOB 23-0516-4263
List of all Owners/Claimants
(3,017.94 Acre Unit)

	Acres in Unit	Interest in Unit
(h.5) Trula Kiser PO Box 130 Doran, VA 24612	0.0103 acres 1/1600 of 16.48 acres	0.0003%
<i>represents interests inherited from(14), (15), & (16)</i>	0.0016 acres 3/30400 of 16.48 acres	0.0001%
(h.6) Mary Jane Osborne PO Box 31 Raven, VA 24639	0.0103 acres 1/1600 of 16.48 acres	0.0003%
<i>represents interests inherited from(14), (15), & (16)</i>	0.0016 acres 3/30400 of 16.48 acres	0.0001%
(h.7) Ezra Jackie Blankenship 6000 Bluebird Court Venus, TX 76084	0.0103 acres 1/1600 of 16.48 acres	0.0003%
<i>represents interests inherited from(14), (15), & (16)</i>	0.0016 acres 3/30400 of 16.48 acres	0.0001%
(h.8) Myrtle Sisk PO Box 544 Oakwood, VA 24631	0.0103 acres 1/1600 of 16.48 acres	0.0003%
<i>represents interests inherited from(14), (15), & (16)</i>	0.0016 acres 3/30400 of 16.48 acres	0.0001%
(h.9) Alice Keen 3082 Big Branch Road Oakwood, VA 24631	0.0103 acres 1/1600 of 16.48 acres	0.0003%
<i>represents interests inherited from (14), (15), & (16)</i>	0.0016 acres 3/30400 of 16.48 acres	0.0001%
(h.10) Carl Robert Blankenship 177 Lovely Drive Pounding Mill, VA 24637	0.0103 acres 1/1600 of 16.48 acres	0.0003%
<i>represents interests inherited from (14), (15), & (16)</i>	0.0016 acres 3/30400 of 16.48 acres	0.0001%
(i) Cindy Boyd McGlothlin Heirs, Devisees, Successors or Assigns		
(i.1) Grady McGlothlin P.O. Box 955 Raven, VA 24639	0.0114 acres 1/1440 of 16.48 acres	0.0004%
<i>represents interests inherited from (14), (15), & (16) subject to Royalty Split</i>	0.0018 acres 1/9120 of 16.48 acres	0.0001%
(i.2) Annis A. McGlothlin Heirs, Devisees, Successors, or Assigns		
(i.2.1) Shirley Mae Clifton McGlothlin Heirs, Devisees, Successors, or Assigns		
(i.2.1.1) Charlotte McGlothlin Matney 232 Ferndale Street Cedar Bluff, VA 24609	0.0038 acres 1/4320 of 16.48 acres	0.0001%
<i>represents interests inherited from (14), (15), & (16) subject to Royalty Split</i>	0.0006 acres 1/27360 of 16.48 acres	0.0000%
(i.2.1.2) Bradley Arnold McGlothlin PO Box 126 Mavisdale, VA	0.0038 acres 1/4320 of 16.48 acres	0.0001%
<i>represents interests inherited from (14), (15), & (16) subject to Royalty Split</i>	0.0006 acres 1/27360 of 16.48 acres	0.0000%
(i.2.1.3) Cynthia McGlothlin Mounts 1043 Moore Road Raven, VA 24639	0.0038 acres 1/4320 of 16.48 acres	0.0001%
<i>represents interests inherited from (14), (15), & (16) subject to Royalty Split</i>	0.0006 acres 1/27360 of 16.48 acres	0.0000%

Exhibit B
Buchanan No1 SGU6
Docket #VGOB 23-0516-4263
List of all Owners/Claimants
(3,017.94 Acre Unit)

	Acres in Unit	Interest in Unit
(i.3) Clint McGlothlin 150 Corning Court Beaver, WV 25813	0.0114 acres 1/1440 of 16.48 acres	0.0004%
<i>represents interests inherited from (14), (15), & (16) subject to Royalty Split</i>	0.0018 acres 1/9120 of 16.48 acres	0.0001%
(i.4) Lois Geneva Mollahan 4664 Spencer Circle S Geneva, OH 44041	0.0114 acres 1/1440 of 16.48 acres	0.0004%
<i>represents interests inherited from (14), (15), & (16) subject to Royalty Split</i>	0.0018 acres 1/9120 of 16.48 acres	0.0001%
(i.5) Betty J. Deel Heirs, Deviseses, Successors, or Assigns		
(i.5.1) Michael Wayne McGlothlin 186 Old Rock Road Saltville, VA 24370	0.0038 acres 1/4320 of 16.48 acres	0.0001%
<i>represents interests inherited from (14), (15), & (16) subject to Royalty Split</i>	0.0006 acres 1/27360 of 16.48 acres	0.0000%
(i.5.2) Rhonda McGlothlin Short PO Box 849 Raven, VA 24639	0.0038 acres 1/4320 of 16.48 acres	0.0001%
<i>represents interests inherited from (14), (15), & (16) subject to Royalty Split</i>	0.0006 acres 1/27360 of 16.48 acres	0.0000%
(i.5.3) Jerry Lee McGlothlin 1031 Hobby House Road Oakwood, VA 24631	0.0038 acres 1/4320 of 16.48 acres	0.0001%
<i>represents interests inherited from (14), (15), & (16) subject to Royalty Split</i>	0.0006 acres 1/27360 of 16.48 acres	0.0000%
(i.6) Nancy Moss 129 Floyd Worley Road Beaver, WV 25813	0.0114 acres 1/1440 of 16.48 acres	0.0004%
<i>represents interests inherited from (14), (15), & (16) subject to Royalty Split</i>	0.0018 acres 1/9120 of 16.48 acres	0.0001%
(i.7) Minnie Moss PO Box 212 Ararat, VA 24053	0.0114 acres 1/1440 of 16.48 acres	0.0004%
<i>represents interests inherited from (14), (15), & (16) subject to Royalty Split</i>	0.0018 acres 1/9120 of 16.48 acres	0.0001%
(i.8) Jessie Matney 205 Piney Fork Road Dugspur, VA 24325	0.0114 acres 1/1440 of 16.48 acres	0.0004%
<i>represents interests inherited from (14), (15), & (16) subject to Royalty Split</i>	0.0018 acres 1/9120 of 16.48 acres	0.0001%
(i.9) Paul Arland McGlothlin Heirs, Deviseses, Successors, or Assigns <i>(Documentation Pending)</i>	0.0114 acres 1/1440 of 16.48 acres	0.0004%
<i>represents interests inherited from (14), (15), & (16)</i>	0.0018 acres 1/9120 of 16.48 acres	0.0001%
(j) Noah Boyd, Sr. Heirs, Deviseses, Successors or Assigns		
(j.1) Dovie White 919 Hamilton Avenue Colonial Heights, VA 23834	0.0069 acres 1/2400 of 16.48 acres	0.0002%
<i>represents interests inherited from (14), (15), & (16)</i>	0.0013 acres 151/1915200 of 16.48 acres	0.0000%
(j.2) Lelia Rosalene Cantrell Boyd Heirs, Deviseses, Successors or Assigns		

Exhibit B
Buchanan No1 SGU6
Docket #VGOB 23-0516-4263
List of all Owners/Claimants
(3,017.94 Acre Unit)

	Acres in Unit	Interest in Unit
(j.2.1) Noah Boyd, Jr. 140 Chest Lane Cedar Bluff, VA 24609-9390	0.0038 acres 1/4320 of 16.48 acres	0.0001%
<i>represents interests inherited from (14), (15), & (16) subject to Royalty Split</i>	0.0004 acres 1/45360 of 16.48 acres	0.0000%
(j.2.2) Fannie Anthony Heirs, Devisees, Successors or Assigns		
(j.2.2.1) Richard Whitt PO Box 122 Rosedale, VA 24280	0.0006 acres 1/25920 of 16.48 acres	0.0000%
<i>represents interests inherited from (14), (15), & (16)</i>	0.0001 acres 1/272160 of 16.48 acres	0.0000%
(j.2.2.2) Michael Whitt Heirs, Devisees, Successors or Assigns <i>(documentation pending)</i>	0.0006 acres 1/25920 of 16.48 acres	0.0000%
<i>represents interests inherited from (14), (15), & (16)</i>	0.0001 acres 1/272160 of 16.48 acres	0.0000%
(j.2.2.2.1) Scott Whitt 6060 Ox Bridge Drive Salisbury, MD 21801		
(j.2.2.3) Daniel Harvey Paine 909 Central Avenue Sykesville, MD 21784	0.0006 acres 1/25920 of 16.48 acres	0.0000%
<i>represents interests inherited from (14), (15), & (16)</i>	0.0001 acres 1/272160 of 16.48 acres	0.0000%
(j.2.2.4) Joseph Christopher Paine 805 Wisteria Drive Westminister, MD 21157	0.0006 acres 1/25920 of 16.48 acres	0.0000%
<i>represents interests inherited from (14), (15), & (16)</i>	0.0001 acres 1/272160 of 16.48 acres	0.0000%
(j.2.2.5) Timothy Andrew Paine 37 W George Street Westminister, MD 21157	0.0006 acres 1/25920 of 16.48 acres	0.0000%
<i>represents interests inherited from (14), (15), & (16)</i>	0.0001 acres 1/272160 of 16.48 acres	0.0000%
(j.2.2.6) Cathy Anthony Robinson 217 Willow Avenue Towson, MD 21204	0.0006 acres 1/25920 of 16.48 acres	0.0000%
<i>represents interests inherited from (14), (15), & (16)</i>	0.0001 acres 1/272160 of 16.48 acres	0.0000%
(j.2.3) John Ralph Boyd Heirs, Devisees, Successors, or Assigns <i>(documentation pending)</i>	0.0038 acres 1/4320 of 16.48 acres	0.0001%
<i>represents interests inherited from (14), (15), & (16) subject to Royalty Split</i>	0.0004 acres 1/45360 of 16.48 acres	0.0000%
(j.2.4) Alonzo Boyd P.O. Box 274 New Castle, VA 24127	0.0038 acres 1/4320 of 16.48 acres	0.0001%
<i>represents interests inherited from (14), (15), & (16)</i>	0.0004 acres 1/45360 of 16.48 acres	0.0000%
(j.2.5) Veola Bentley 1106 Wasena Ave SW Apt B Roanoke, VA 24015	0.0038 acres 1/4320 of 16.48 acres	0.0001%
<i>represents interests inherited from (14), (15), & (16) subject to Royalty Split</i>	0.0004 acres 1/45360 of 16.48 acres	0.0000%

Exhibit B
Buchanan No1 SGU6
Docket #VGOB 23-0516-4263
List of all Owners/Claimants
(3,017.94 Acre Unit)

	Acres in Unit	Interest in Unit
(j.2.6) Jessie Lee Boyd 132 Asbury Hollow Road Cedar Bluff, VA 24609	0.0038 acres 1/4320 of 16.48 acres	0.0001%
	0.0004 acres	0.0000%
<i>represents interests inherited from (14), (15), & (16)</i>	1/45360 of 16.48 acres	
(j.2.7) Lacy Jay Boyd Heirs, Devisees, Successors, or Assigns		
(j.2.7.1) Tracy Boyd 604 Prater Drive Richlands, VA 24641	0.0013 acres 1/12960 of 16.48 acres	0.0000%
	0.0001 acres	0.0000%
<i>represents interests inherited from (14), (15), & (16)</i>	1/136080 of 16.48 acres	
(j.2.7.2) Rhonda Griffith PO Box 1852 Richlands, VA 24641	0.0013 acres 1/12960 of 16.48 acres	0.0000%
	0.0001 acres	0.0000%
<i>represents interests inherited from (14), (15), & (16)</i>	1/136080 of 16.48 acres	
(j.2.7.3) Amy Shelton 128 Blacksburg Street North Tazewell, VA 24630	0.0013 acres 1/12960 of 16.48 acres	0.0000%
	0.0001 acres	0.0000%
<i>represents interests inherited from (14), (15), & (16)</i>	1/136080 of 16.48 acres	
(j.2.8) Donald Gene Boyd PO Box 438 Rosedale, VA 24280	0.0038 acres 1/4320 of 16.48 acres	0.0001%
	0.0004 acres	0.0000%
<i>represents interests inherited from (14), (15), & (16)</i>	1/45360 of 16.48 acres	
(j.2.9) Dollie Ruth Horn 126 Thru Drive Pounding Mill, VA 24637	0.0038 acres 1/4320 of 16.48 acres	0.0001%
	0.0004 acres	0.0000%
<i>represents interests inherited from (14), (15), & (16) subject to Royalty Split</i>	1/45360 of 16.48 acres	
(j.3) Noah Boyd, Jr. 140 Chest Lane Cedar Bluff, VA 24609	0.0069 acres 1/2400 of 16.48 acres	0.0002%
	0.0013 acres	0.0000%
<i>represents interests inherited from (14), (15), & (16) subject to Royalty Split</i>	151/1915200 of 16.48 acres	
(j.4) Fannie Anthony Heirs, Devisees, Successors or Assigns		
(j.4.1) Richard Whitt PO Box 122 Rosedale, VA 24280	0.0011 acres 1/14400 of 16.48 acres	0.0000%
	0.0002 acres	0.0000%
<i>represents interests inherited from (14), (15), & (16)</i>	74/5631449 of 16.48 acres	
(j.4.2) Michael Whitt Heirs, Devisees, Successors or Assigns <i>(documentation pending)</i>	0.0011 acres 1/14400 of 16.48 acres	0.0000%
	0.0002 acres	0.0000%
<i>represents interests inherited from (14), (15), & (16)</i>	74/5631449 of 16.48 acres	
(j.4.2.1) Scott Whitt 6060 Ox Bridge Drive Salisbury, MD 21801		
(j.4.3) Daniel Harvey Paine 909 Central Avenue Sykesville, MD 21784	0.0011 acres 1/14400 of 16.48 acres	0.0000%
	0.0002 acres	0.0000%
<i>represents interests inherited from (14), (15), & (16)</i>	74/5631449 of 16.48 acres	

Exhibit B
Buchanan No1 SGU6
Docket #VGOB 23-0516-4263
List of all Owners/Claimants
(3,017.94 Acre Unit)

	Acres in Unit	Interest in Unit
(j.4.4) Joseph Christopher Paine 805 Wisteria Drive Westminister, MD 21157	0.0011 acres 1/14400 of 16.48 acres	0.0000%
<i>represents interests inherited from (14), (15), & (16)</i>	0.0002 acres 74/5631449 of 16.48 acres	0.0000%
(j.4.5) Timothy Andrew Paine 37 W George Street Westminister, MD 21157	0.0011 acres 1/14400 of 16.48 acres	0.0000%
<i>represents interests inherited from (14), (15), & (16)</i>	0.0002 acres 74/5631449 of 16.48 acres	0.0000%
(j.4.6) Cathy Anthony Robinson 217 Willow Avenue Towson, MD 21204	0.0011 acres 1/14400 of 16.48 acres	0.0000%
<i>represents interests inherited from (14), (15), & (16)</i>	0.0002 acres 74/5631449 of 16.48 acres	0.0000%
(j.5) John Ralph Boyd Heirs, Devisees, Successors, or Assigns <i>(documentation pending)</i>	0.0069 acres 1/2400 of 16.48 acres	0.0002%
<i>represents interests inherited from (14), (15), & (16) subject to Royalty Split</i>	0.0013 acres 151/1915200 of 16.48 acres	0.0000%
(j.6) Alonzo Boyd P.O. Box 274 New Castle, VA 24127	0.0069 acres 1/2400 of 16.48 acres	0.0002%
<i>represents interests inherited from (14), (15), & (16)</i>	0.0013 acres 151/1915200 of 16.48 acres	0.0000%
(j.6) Veola Bentley 1106 Wasena Ave SW Apt B Roanoke, VA 24015	0.0069 acres 1/2400 of 16.48 acres	0.0002%
<i>represents interests inherited from (14), (15), & (16) subject to Royalty Split</i>	0.0013 acres 151/1915200 of 16.48 acres	0.0000%
(j.7) Jessie Lee Boyd 132 Asbury Hollow Road Cedar Bluff, VA 24609	0.0069 acres 1/2400 of 16.48 acres	0.0002%
<i>represents interests inherited from (14), (15), & (16)</i>	0.0013 acres 151/1915200 of 16.48 acres	0.0000%
(j.8) Lacy Jay Boyd Heirs, Devisees, Successors, or Assigns		
(j.8.1) Tracy Boyd 604 Prater Drive Richlands, VA 24641	0.0023 acres 1/7200 of 16.48 acres	0.0001%
<i>represents interests inherited from (14), (15), & (16)</i>	0.0004 acres 151/5745600 of 16.48 acres	0.0000%
(j.8.2) Rhonda Griffith PO Box 1852 Richlands, VA 24641	0.0023 acres 1/7200 of 16.48 acres	0.0001%
<i>represents interests inherited from (14), (15), & (16)</i>	0.0004 acres 151/5745600 of 16.48 acres	0.0000%
(j.8.3) Amy Shelton 128 Blacksburg Street North Tazewell, VA 24630	0.0023 acres 1/7200 of 16.48 acres	0.0001%
<i>represents interests inherited from (14), (15), & (16)</i>	0.0004 acres 151/5745600 of 16.48 acres	0.0000%
(j.10) Donald Gene Boyd PO Box 438 Rosedale, VA 24280	0.0069 acres 1/2400 of 16.48 acres	0.0002%
<i>represents interests inherited from (14), (15), & (16)</i>	0.0013 acres 151/1915200 of 16.48 acres	0.0000%

Exhibit B
Buchanan No1 SGU6
Docket #VGOB 23-0516-4263
List of all Owners/Claimants
(3,017.94 Acre Unit)

	Acres in Unit	Interest in Unit
(j.11) Dollie Ruth Horn 126 Thru Drive Pounding Mill, VA 24637	0.0069 acres 1/2400 of 16.48 acres	0.0002%
<i>represents interests inherited from (14), (15), & (16) subject to Royalty Split</i>	0.0013 acres 151/1915200 of 16.48 acres	0.0000%
(5) Nancy Sarilda Cantrell Pruitt Heirs, Devisees, Successors or Assigns		
(a) Charlie Pruitt Heirs, Devisees, Successors or Assigns		
(a.1) Marie B. Pruitt 155 Bailey Road Cedar Bluff, VA 24609	0.1288 acres 1/128 of 16.48 acres	0.0043%
<i>represents interests inherited from (14), (15), & (16) subject to Royalty Split</i>	0.0203 acres 3/2432 of 16.48 acres	0.0007%
(b) Joseph Alexander Pruitt Heirs, Devisees, Successors, or Assigns		
(b.1) Pamela Sue Pruitt PO Box 1732 Richlands, VA 24641	0.0322 acres 1/512 of 16.48 acres	0.0011%
<i>represents interests inherited from (14), (15), & (16) subject to Royalty Split</i>	0.0051 acres 3/9728 of 16.48 acres	0.0002%
(b.2) Judy Carol Pruitt Newberry 3763 N Hwy 17A Jamestown, SC 29453	0.0322 acres 1/512 of 16.48 acres	0.0011%
<i>represents interests inherited from (14), (15), & (16) subject to Royalty Split</i>	0.0051 acres 3/9728 of 16.48 acres	0.0002%
(b.3) Diana Lynn Pruitt Byrd 113 Sterling Court, Lot 71 Richlands, VA 24641	0.0322 acres 1/512 of 16.48 acres	0.0011%
<i>represents interests inherited from (14), (15), & (16) subject to Royalty Split</i>	0.0051 acres 3/9728 of 16.48 acres	0.0002%
(b.4) Nancy Sharon Pruitt Coleman 1325 Kentucky Avenue Richlands, VA 24641	0.0322 acres 1/512 of 16.48 acres	0.0011%
<i>represents interests inherited from (14), (15), & (16) subject to Royalty Split</i>	0.0051 acres 3/9728 of 16.48 acres	0.0002%
(c) Avis Pruitt Boyd Heirs, Devisees, Successors, or Assigns <i>(Documentation Pending)</i>	0.1288 acres 1/128 of 16.48 acres	0.0043%
<i>represents interests inherited from (14), (15), & (16) subject to Royalty Split</i>	0.0203 acres 3/2432 of 16.48 acres	0.0007%
(d) Mazie Huston Heirs, Devisees, Successors or Assigns		
(d.1) Frank Huston Heirs, Devisees, Successors, or Assigns <i>(Documentation Pending)</i>	0.0322 acres 1/512 of 16.48 acres	0.0011%
<i>represents interests inherited from (14), (15), & (16) subject to Royalty Split</i>	0.0051 acres 3/9728 of 16.48 acres	0.0002%
(d.2) Joy Santmier 10240 Hendley Rd, Apt 129 Manassas, VA 20110	0.0322 acres 1/512 of 16.48 acres	0.0011%
<i>represents interests inherited from (14), (15), & (16) subject to Royalty Split</i>	0.0051 acres 3/9728 of 16.48 acres	0.0002%

Exhibit B
Buchanan No1 SGU6
Docket #VGOB 23-0516-4263
List of all Owners/Claimants
(3,017.94 Acre Unit)

	Acres in Unit	Interest in Unit
(d.3) Homer Neal Huston 7546 Pine Street Manassas, VA 20111	0.0322 acres 1/512 of 16.48 acres	0.0011%
<i>represents interests inherited from (14), (15), & (16) subject to Royalty Split</i>	0.0051 acres 3/9728 of 16.48 acres	0.0002%
(d.4) Paul D. Huston 7285 Ruddle Court Manassas, VA 20111	0.0322 acres 1/512 of 16.48 acres	0.0011%
<i>represents interests inherited from (14), (15), & (16) subject to Royalty Split</i>	0.0051 acres 3/9728 of 16.48 acres	0.0002%
(e) Bessie Houston (aka Huston) Heirs, Devisees, Successors or Assigns		
(e.1) Bobbie Houston Tennant 3437 E. Ripple Road Camp Verde, AZ 86322	0.0644 acres 1/256 of 16.48 acres	0.0021%
<i>represents interests inherited from (14), (15), & (16) subject to Royalty Split</i>	0.0102 acres 3/4864 of 16.48 acres	0.0003%
(e.2) Jim G. Houston P.O. Box 169 MacArthur, WV 25873	0.0644 acres 1/256 of 16.48 acres	0.0021%
<i>represents interests inherited from (14), (15), & (16) subject to Royalty Split</i>	0.0102 acres 3/4864 of 16.48 acres	0.0003%
(f) Otis Pruitt Heirs, Devisees, Successors or Assigns		
(f.1) Mary Ellen Pruitt Heirs, Devisees Successors, or Assigns <i>(Documentation Pending)</i>	0.1288 acres 1/128 of 16.48 acres	0.0043%
<i>represents interests inherited from (14), (15), & (16) subject to Royalty Split</i>	0.0203 acres 3/2432 of 16.48 acres	0.0007%
(g) Alta Wyatt Heirs, Devisees, Successors or Assigns		
(g.1) Bonnie Wyatt 516 Shenandoah Street Richlands, VA 24641	0.0429 acres 1/384 of 16.48 acres	0.0014%
<i>represents interests inherited from (14), (15), & (16) subject to Royalty Split</i>	0.0068 acres 1/2432 of 16.48 acres	0.0002%
(g.2) Jerry Wyatt 6405 Bearwallow Road Jewell Ridge, VA 24622	0.0429 acres 1/384 of 16.48 acres	0.0014%
<i>represents interests inherited from (14), (15), & (16)</i>	0.0068 acres 1/2432 of 16.48 acres	0.0002%
(g.3) Yvonne Arnold 6483 Bearwallow Road Jewell Ridge, VA 24622	0.0429 acres 1/384 of 16.48 acres	0.0014%
<i>represents interests inherited from (14), (15), & (16) subject to Royalty Split</i>	0.0068 acres 1/2432 of 16.48 acres	0.0002%
(h) Sarah Ball Heirs, Devisees, Successors or Assigns		
(h.1) Wanda Stooksbury 212 Hillvale Road Clinton, TN 37716	0.0215 acres 1/768 of 16.48 acres	0.0007%
<i>represents interests inherited from (14), (15), & (16) subject to Royalty Split</i>	0.0034 acres 1/4864 of 16.48 acres	0.0001%

Exhibit B
Buchanan No1 SGU6
Docket #VGOB 23-0516-4263
List of all Owners/Claimants
(3,017.94 Acre Unit)

	Acres in Unit	Interest in Unit
(h.2) Thelma Justice P.O. Box 878 Lebanon, VA 24266	0.0215 acres 1/768 of 16.48 acres	0.0007%
<i>represents interests inherited from (14), (15), & (16) subject to Royalty Split</i>	0.0034 acres 1/4864 of 16.48 acres	0.0001%
(h.3) Connie Duncan 14494 Wells Creek Lane Ralph, AL 35480	0.0215 acres 1/768 of 16.48 acres	0.0007%
<i>represents interests inherited from (14), (15), & (16) subject to Royalty Split</i>	0.0034 acres 1/4864 of 16.48 acres	0.0001%
(h.4) Vernie Cook PO Box 1332 Honaker, VA 24260	0.0215 acres 1/768 of 16.48 acres	0.0007%
<i>represents interests inherited from (14), (15), & (16) subject to Royalty Split</i>	0.0034 acres 1/4864 of 16.48 acres	0.0001%
(h.5) Kimberly Bowman 2494 Corn Valley Road Honaker, VA 24260	0.0215 acres 1/768 of 16.48 acres	0.0007%
<i>represents interests inherited from (14), (15), & (16) subject to Royalty Split</i>	0.0034 acres 1/4864 of 16.48 acres	0.0001%
(h.6) Angela Ball Stevens 782 Romia Road Honaker, VA 24260	0.0215 acres 1/768 of 16.48 acres	0.0007%
<i>represents interests inherited from (14), (15), & (16)</i>	0.0034 acres 1/4864 of 16.48 acres	0.0001%
(6) Laura Jane Hilton Cook Heirs, Devisees, Successors, or Assigns		
(a) Mable Hope Heirs, Devisees, Successors, or Assigns		
(a.1) Elsie Jean Gibson PO Box 249 Augusta ,WV 26704	0.0736 acres 1/224 of 16.48 acres	0.0024%
<i>represents interests inherited from (14), (15), & (16)</i>	0.0116 acres 3/4256 of 16.48 acres	0.0004%
(a.2) Janice Marie Barnum 931 High Street Lancaster, PA 17603	0.0736 acres 1/224 of 16.48 acres	0.0024%
<i>represents interests inherited from (14), (15), & (16)</i>	0.0116 acres 3/4256 of 16.48 acres	0.0004%
(a.3) Fred Richard Hope, Jr. Heirs, Devisees, Successors, or Assigns		
(a.3.1) Heather Hope Jones 300 Robins Way, Apt 2A Westminister, MD 21158	0.0736 acres 1/224 of 16.48 acres	0.0024%
<i>represents interests inherited from (14), (15), & (16)</i>	0.0116 acres 3/4256 of 16.48 acres	0.0004%
(a.4) Henry Edward Hope	<i>pre-deceased (a)</i>	
(a.4.1) Linda Marie Hope 3413 James Run Road Aberdeen, MD 21001	0.0736 acres 1/224 of 16.48 acres	0.0024%
<i>represents interests inherited from (14), (15), & (16)</i>	0.0116 acres 3/4256 of 16.48 acres	0.0004%

Exhibit B
Buchanan No1 SGU6
Docket #VGOB 23-0516-4263
List of all Owners/Claimants
(3,017.94 Acre Unit)

	Acres in Unit	Interest in Unit
(a.5) David Elmer Hope 47 Longeron Drive, Apt D Middle River, MD 21220	0.0736 acres 1/224 of 16.48 acres	0.0024%
<i>represents interests inherited from (14), (15), & (16)</i>	0.0116 acres 3/4256 of 16.48 acres	0.0004%
(a.6) Jerry Allen Hope 5409 Ebenezer Road White Marsh, MD 21162	0.0736 acres 1/224 of 16.48 acres	0.0024%
<i>represents interests inherited from (14), (15), & (16)</i>	0.0116 acres 3/4256 of 16.48 acres	0.0004%
(a.7) Bernard Lee Hope 1843 South James Port Drive Port St. Lucie, FL 34953	0.0736 acres 1/224 of 16.48 acres	0.0024%
<i>represents interests inherited from (14), (15), & (16)</i>	0.0077 acres 1/2128 of 16.48 acres	0.0003%
(b) Elva Tidy Moxley Heirs, Devisees, Successors or Assigns		
(b.1) Helen Ferguson Heirs, Devisees, Successors, or Assigns <i>(Documentation Pending)</i>	0.0858 acres 1/192 of 16.48 acres	0.0028%
<i>represents interests inherited from (14), (15), & (16)</i>	0.0136 acres 1/1216 of 16.48 acres	0.0004%
(b.2) Paul Moxley 1762 W. Onstott Frontage Road Yuba City, CA 95991	0.0858 acres 1/192 of 16.48 acres	0.0028%
<i>represents interests inherited from (14), (15), & (16)</i>	0.0136 acres 1/1216 of 16.48 acres	0.0004%
(b.3) Virginia Lilliston 506 Cressy Road Bel Air, MD 21014	0.0858 acres 1/192 of 16.48 acres	0.0028%
<i>represents interests inherited from (14), (15), & (16)</i>	0.0136 acres 1/1216 of 16.48 acres	0.0004%
(b.4) Bobby Moxley 438 SW Dortch Street Fort White, FL 32038	0.0858 acres 1/192 of 16.48 acres	0.0028%
<i>represents interests inherited from (14), (15), & (16)</i>	0.0136 acres 1/1216 of 16.48 acres	0.0004%
(b.5) Ronnie Moxley 3939 La Salle Avenue St. Cloud, FL 34772	0.0858 acres 1/192 of 16.48 acres	0.0028%
<i>represents interests inherited from (14), (15), & (16)</i>	0.0136 acres 1/1216 of 16.48 acres	0.0004%
(b.6) Bertha Mae Ellison Heirs, Devisees, Successors, or Assigns <i>(Documentation Pending)</i>	0.0858 acres 1/192 of 16.48 acres	0.0028%
<i>represents interests inherited from (14), (15), & (16)</i>	0.0136 acres 1/1216 of 16.48 acres	0.0004%
(7) Joseph David Cantrell Heirs, Devisees Successors or Assigns		
(a) Garnie Horn Heirs, Devisees, Successors or Assigns		
(a.1) Mildred Audelene Horn Heirs, Devisees, Successors, or Assigns		
(a.1.1) M. Bevelene Horn Trust <i>Trust terminated upon death of Myrtle Bevelene 3/21/2021</i>		

Exhibit B
Buchanan No1 SGU6
Docket #VG0B 23-0516-4263
List of all Owners/Claimants
(3,017.94 Acre Unit)

	Acres in Unit	Interest in Unit
(a.1.1.1) Verman Hassel Horn 4617 Overlea Drive Midlothian, VA 23112	0.0429 acres 1/384 of 16.48 acres	0.0014%
<i>represents interests inherited from (14), (15), & (16) subject to Royalty Split</i>	0.0068 acres 1/2432 of 16.48 acres	0.0002%
(a.1.2) Verman Hassel Horn 4617 Overlea Drive Midlothian, VA 23112	0.0143 acres 1/1152 of 16.48 acres	0.0005%
<i>represents interests inherited from (14), (15), & (16) subject to Royalty Split</i>	0.0023 acres 1/7296 of 16.48 acres	0.0001%
(a.2) Myrtle Bevelene Horn Heirs, Devisees, Successors, or Assigns		
(a.2.1) Verman Hassel Horn 4617 Overlea Drive Midlothian, VA 23112	0.0572 acres 1/288 of 16.48 acres	0.0019%
<i>represents interests inherited from (14), (15), & (16) subject to Royalty Split</i>	0.0090 acres 1/1824 of 16.48 acres	0.0003%
(a.3) Verman Hassel Horn 4617 Overlea Drive Midlothian, VA 23112	0.0572 acres 1/288 of 16.48 acres	0.0019%
<i>represents interests inherited from (14), (15), & (16) subject to Royalty Split</i>	0.0090 acres 1/1824 of 16.48 acres	0.0003%
(b) Mary Myrtle Cantrell Heirs, Devisees, Successors, or Assigns <i>(Documentation Pending)</i>	0.1717 acres 1/96 of 16.48 acres	0.0057%
<i>represents interest inherited from (14), (15),& (16) subject to Royalty Split</i>	0.0271 acres 1/608 of 16.48 acres	0.0009%
(c) Dollie Maze Horn Heirs, Devisees Successors or Assigns		
(c.1) Henry Andrew Horn Heirs, Devisees, Successors, or Assigns <i>(Documentation Pending)</i>	0.1717 acres 1/96 of 16.48 acres	0.0057%
<i>represents interest inherited from (14), (15),& (16) subject to Royalty Split</i>	0.0271 acres 1/608 of 16.48 acres	0.0009%
(d) Lola Keen Heirs, Devisees, Successors or Assigns		
(d.1) Phyllis Sue Keen Clark Heirs, Devisees, Successors, or Assigns <i>(Documentation Pending)</i>	0.0343 acres 1/480 of 16.48 acres	0.0011%
<i>represents interest inherited from (14), (15),& (16) subject to Royalty Split</i>	0.0054 acres 1/3040 of 16.48 acres	0.0002%
(d.2) Fredia Lou Keen Heirs, Devisees, Successors, or Assigns <i>(Documentation Pending)</i>	0.0343 acres 1/480 of 16.48 acres	0.0011%
<i>represents interest inherited from (14), (15),& (16) subject to Royalty Split</i>	0.0054 acres 1/3040 of 16.48 acres	0.0002%
(d.3) Bonnie Kaye Keen 1425 Mesquite Drive Sevierville, TN 37876	0.0343 acres 1/480 of 16.48 acres	0.0011%
<i>represents interest inherited from (14), (15),& (16) subject to Royalty Split</i>	0.0054 acres 1/3040 of 16.48 acres	0.0002%
(d.4) Connie Faye Keen 1425 Mesquite Drive Sevierville, TN 37876	0.0343 acres 1/480 of 16.48 acres	0.0011%
<i>represents interest inherited from (14), (15),& (16) subject to Royalty Split</i>	0.0054 acres 1/3040 of 16.48 acres	0.0002%

Exhibit B
Buchanan No1 SGU6
Docket #VGOB 23-0516-4263
List of all Owners/Claimants
(3,017.94 Acre Unit)

	Acres in Unit	Interest in Unit
(d.5) Hester Keen Horn 3749 Clifton Fork Rd. Raven, VA 24639-8437	0.0343 acres 1/480 of 16.48 acres	0.0011%
<i>represents interest inherited from (14), (15), & (16) subject to Royalty Split</i>	0.0054 acres 1/3040 of 16.48 acres	0.0002%
(e) Ruby Alice Horn 511 Airport Road Cedar Bluff, VA 24609	0.1717 acres 1/96 of 16.48 acres	0.0057%
<i>represents interest inherited from (14), (15), & (16) subject to Royalty Split</i>	0.0271 acres 1/608 of 16.48 acres	0.0009%
(f) Luther Cantrell Heirs, Deviseses, Successors or Assigns		
(f.1) Walsie VanDyke 2415 Utly Road Flint, MI 48532	0.0245 acres 1/672 of 16.48 acres	0.0008%
<i>represents interest inherited from (14), (15), & (16)</i>	0.0039 acres 1/4256 of 16.48 acres	0.0001%
(f.2) Carl Cantrell 5207 Lake Griffin Road Lady Lake, FL 32139	0.0245 acres 1/672 of 16.48 acres	0.0008%
<i>represents interest inherited from (14), (15), & (16) subject to Royalty Split</i>	0.0039 acres 1/4256 of 16.48 acres	0.0001%
(f.3) Thurman Cantrell Heirs, Deviseses, Successors, or Assigns <i>(Documentation Pending)</i>	0.0245 acres 1/672 of 16.48 acres	0.0008%
<i>represents interest inherited from (14), (15), & (16)</i>	0.0039 acres 1/4256 of 16.48 acres	0.0001%
(f.4) Lola Juanita Hale Heirs, Deviseses, Successors, or Assigns		
(f.4.1) Ruby Carol Hale Whitt 1803 Middle Creek Road Cedar Bluff, VA 24609	0.0061 acres 1/2688 of 16.48 acres	0.0002%
<i>represents interest inherited from (14), (15), & (16)</i>	0.0010 acres 1/17024 of 16.48 acres	0.0000%
(f.4.2) Brenda Hale 423 Fowlers Branch Road Hiltons, VA 24258	0.0061 acres 1/2688 of 16.48 acres	0.0002%
<i>represents interest inherited from (14), (15), & (16)</i>	0.0010 acres 1/17024 of 16.48 acres	0.0000%
(f.4.3) Deanna Hale Bostic 1839 Middle Creek Road Cedar Bluff, VA 24609	0.0061 acres 1/2688 of 16.48 acres	0.0002%
<i>represents interest inherited from (14), (15), & (16)</i>	0.0010 acres 1/17024 of 16.48 acres	0.0000%
(f.4.4) Norman Henry Hale 1839 Middle Creek Road Cedar Bluff, VA 24609	0.0061 acres 1/2688 of 16.48 acres	0.0002%
<i>represents interest inherited from (14), (15), & (16)</i>	0.0010 acres 1/17024 of 16.48 acres	0.0000%
(f.5) Pauline Davidson PO Box 511 Keen Mountain, VA 24624	0.0245 acres 1/672 of 16.48 acres	0.0008%
<i>represents interest inherited from (14), (15), & (16) subject to Royalty Split</i>	0.0039 acres 1/4256 of 16.48 acres	0.0001%

Exhibit B
Buchanan No1 SGU6
Docket #VGOB 23-0516-4263
List of all Owners/Claimants
(3,017.94 Acre Unit)

	Acres in Unit	Interest in Unit
(f.6) Geraldine Mounts PO Box 252 Richlands, VA 24641	0.0245 acres 1/672 of 16.48 acres	0.0008%
<i>represents interest inherited from (14), (15), & (16) subject to Royalty Split</i>	0.0039 acres 1/4256 of 16.48 acres	0.0001%
(f.7) Walter Cantrell Heirs, Devisees, Successors, or Assigns <i>(Documentation Pending)</i>	0.0245 acres 1/672 of 16.48 acres	0.0008%
<i>represents interest inherited from (14), (15), & (16) subject to Royalty Split</i>	0.0039 acres 1/4256 of 16.48 acres	0.0001%
(f.7.1) Shelvie Compton Cantrell Heirs, Devisees, Successors, or Assigns		
(f.7.1.1) Mary Lynne Clark 145 Fourth Street Cedar Bluff, VA 24609		
(f.7.1.2) Terry Bramell Cantrell 145 Fourth Street Cedar Bluff, VA 24609		
(f.7.1.3) Trent Cantrell PO Box 444 Rosedale, VA 24280		
(f.7.1.4) Amanda Cantrell Deel 150 Deskins Street Pounding Mill, VA 24637		
(8) Ada Samantha Cantrell Keen Heirs, Devisees, Successors or Assigns		
(a) Herbert Andrew Keen 123 Henderson Street Richlands, VA 24641	0.5150 acres 1/32 of 16.48 acres	0.0171%
<i>represents interest inherited from (14), (15), & (16) subject to Royalty Split</i>	0.1626 acres 3/304 of 16.48 acres	0.0054%
(b) Thurman Keen 1028 Quincy Court Berea, KY 40403	0.5150 acres 1/32 of 16.48 acres	0.0171%
<i>represents interest inherited from (14), (15), & (16) subject to Royalty Split</i>	0.1626 acres 3/304 of 16.48 acres	0.0054%
(9) George Freeman Cantrell Heirs, Devisees, Successors or Assigns		
(a) Arlene Newberry Heirs, Devisees, Successors, or Assigns <i>(Documentation Pending)</i>	0.1471 acres 1/112 of 16.48 acres	0.0049%
<i>represents interest inherited from (14), (15), & (16)</i>	0.0465 acres 3/1064 of 16.48 acres	0.0015%
(b) Leeopal Newberry Heirs, Devisees, Successors, or Assigns <i>(Documentation Pending)</i>	0.1471 acres 1/112 of 16.48 acres	0.0049%
<i>represents interest inherited from (14), (15), & (16)</i>	0.0465 acres 3/1064 of 16.48 acres	0.0015%
(b.1) Edward Newberry 3686 Road Ridge Turnpike Raven, VA 24639		
(c) Albert Nelson Cantrell PO Box 214 Pilgrims Knob, VA 24634	0.1471 acres 1/112 of 16.48 acres	0.0049%
<i>represents interest inherited from (14), (15), & (16)</i>	0.0465 acres 3/1064 of 16.48 acres	0.0015%

Exhibit B
Buchanan No1 SGU6
Docket #VGOB 23-0516-4263
List of all Owners/Claimants
(3,017.94 Acre Unit)

	Acres in Unit	Interest in Unit
(d) Lois Ann Cantrell PO Box 144 Pilgrims Knob, VA 24634	0.1471 acres 1/112 of 16.48 acres	0.0049%
<i>represents interest inherited from (14), (15), & (16)</i>	0.0465 acres 3/1064 of 16.48 acres	0.0015%
(e) George Junior Cantrell 1799 Clifton Fork Road Raven, VA 24639	0.1471 acres 1/112 of 16.48 acres	0.0049%
<i>represents interest inherited from (14), (15), & (16)</i>	0.0465 acres 3/1064 of 16.48 acres	0.0015%
(f) Dennis Ray Cantrell 785 Spanish Grove Road Chase City, VA 23924	0.1471 acres 1/112 of 16.48 acres	0.0049%
<i>represents interest inherited from (14), (15), & (16)</i>	0.0465 acres 3/1064 of 16.48 acres	0.0015%
(g) Mable Cantrell Arnold Heirs, Devisees, Successors or Assigns		
(g.1) Dinah Arnold 210 Gaither Drive Tazewell, VA 24651	0.0490 acres 1/336 of 16.48 acres	0.0016%
<i>represents interest inherited from (14), (15), & (16)</i>	0.0155 acres 1/1064 of 16.48 acres	0.0005%
(g.2) Dwayne Arnold 336 Crooked Creek Drive Leonard, MI 48367	0.0490 acres 1/336 of 16.48 acres	0.0016%
<i>represents interest inherited from (14), (15), & (16)</i>	0.0155 acres 1/1064 of 16.48 acres	0.0005%
(g.3) Randy Arnold Heirs, Devisees, Successors or Assigns		
(g.3.1) Maria Arnold 1044 Nokomis Way Waterford, MI 48327	0.0490 acres 1/336 of 16.48 acres	0.0016%
<i>represents interest inherited from (14), (15), & (16)</i>	0.0155 acres 1/1064 of 16.48 acres	0.0005%
(10) James Washington Cantrell Heirs, Devisees, Successors or Assigns		
(a) Annabelle Cantrell McDonald 1152 NW Cherry Drive Roseburg, OR 97471	0.1288 acres 1/128 of 16.48 acres	0.0043%
<i>represents interests inherited from (14), (15), & (16) subject to Royalty Split</i>	0.0407 acres 3/1216 of 16.48 acres	0.0013%
(b) Naomi McFredrick Heirs, Devisees, Successors, or Assigns <i>(Documentation Pending)</i>	0.1288 acres 1/128 of 16.48 acres	0.0043%
<i>represents interests inherited from (14), (15), & (16) subject to Royalty Split</i>	0.0407 acres 3/1216 of 16.48 acres	0.0013%
(c) Erma Ella Horne Heirs, Devisees, Successors, or Assigns <i>(Documentation Pending)</i>	0.1288 acres 1/128 of 16.48 acres	0.0043%
<i>represents interests inherited from (14), (15), & (16) subject to Royalty Split</i>	0.0407 acres 3/1216 of 16.48 acres	0.0013%
(d) James Lewis Cantrell Heirs, Devisees, Successors or Assigns		

Exhibit B
Buchanan No1 SGU6
Docket #VGOB 23-0516-4263
List of all Owners/Claimants
(3,017.94 Acre Unit)

	Acres in Unit	Interest in Unit
(d.1) Bonnie Cantrell Heirs, Devisees, Successors, or Assigns <i>(Documentation Pending)</i>	0.1288 acres 1/128 of 16.48 acres	0.0043%
<i>represents interests inherited from (14), (15), & (16)</i>	0.0407 acres 3/1216 of 16.48 acres	0.0013%
(d.1.a.) Kimberly Christini 11332 N 114th Drive Youngstown, AZ 85363	0.0045 acres 1/3648 of 16.48 acres <i>represents interest inherited from (15)</i>	0.0001%
(d.1.b.) Timothy Cantrell 294 Central Avenue Mansfield, OH 44905	0.0045 acres 1/3648 of 16.48 acres <i>represents interest inherited from (15)</i>	0.0001%
(d.1.c) Tracie Cantrell 377 Jade Avenue Mansfield, OH 44905	0.0045 acres 1/3648 of 16.48 acres <i>represents interest inherited from (15)</i>	0.0001%
(e) Mary E. Crawford 196 Keen Road Pounding Mill, VA 24637	0.1288 acres 1/128 of 16.48 acres	0.0043%
<i>represents interests inherited from (14), (15), & (16)</i>	0.0407 acres 3/1216 of 16.48 acres	0.0013%
(f) Carrie Catherine Hammond 428 Grays Branch Road Cedar Bluff, VA 24609	0.1288 acres 1/128 of 16.48 acres	0.0043%
<i>represents interests inherited from (14), (15), & (16) subject to Royalty Split</i>	0.0407 acres 3/1216 of 16.48 acres	0.0013%
(g) John Lee Cantrell Heirs, Devisees, Successors or Assigns		
(g.1) Gary Dean Cantrell Heirs, Devisees, Successors, or Assigns		
(g.1.1) Linda Faye Cantrell 205 Six Farm Road Tazewell, VA 24651	0.0215 acres 1/768 of 16.48 acres	0.0007%
<i>represents interests inherited from (14), (15), & (16)</i>	0.0068 acres 1/2432 of 16.48 acres	0.0002%
(g.1.2) Leanna Cantrell Hobson PO Box 52 Ballard, WV 24918	0.0215 acres 1/768 of 16.48 acres	0.0007%
<i>represents interests inherited from (14), (15), & (16)</i>	0.0068 acres 1/2432 of 16.48 acres	0.0002%
(g.1.3) Steven Cantrell 6149 Baptist Valley Road North Tazewell, VA 24630	0.0215 acres 1/768 of 16.48 acres	0.0007%
<i>represents interests inherited from (14), (15), & (16)</i>	0.0068 acres 1/2432 of 16.48 acres	0.0002%
(g.2) Donna Cantrell P.O. Box 1234 North Tazewell, VA 24630	0.0644 acres 1/256 of 16.48 acres	0.0021%
<i>represents interests inherited from (14), (15), & (16)</i>	0.0203 acres 3/2432 of 16.48 acres	0.0007%
(h) Oris Cantrell Heirs, Devisees, Successors or Assigns		
(h.1) Jamie Lee Cantrell 478 E Pacific Avenue Virginia Beach, VA 23451	0.0322 acres 1/512 of 16.48 acres	0.0011%
<i>represents interests inherited from (14), (15), & (16)</i>	0.0102 acres 3/4864 of 16.48 acres	0.0003%

Exhibit B
Buchanan No1 SGU6
Docket #VGOB 23-0516-4263
List of all Owners/Claimants
(3,017.94 Acre Unit)

	Acres in Unit	Interest in Unit
(h.2) Amy Mae Hess P.O. Box 922 Vansant, VA 24656	0.0322 acres 1/512 of 16.48 acres	0.0011%
<i>represents interests inherited from (14), (15), & (16)</i>	0.0102 acres 3/4864 of 16.48 acres	0.0003%
(h.3) Penny Lynn Falck 2390 Glade Drive Christiansburg, VA 24703	0.0322 acres 1/512 of 16.48 acres	0.0011%
<i>represents interests inherited from (14), (15), & (16)</i>	0.0102 acres 3/4864 of 16.48 acres	0.0003%
(h.4) Cathleen Arrington Cantrell 7342 Pine Street Radford, VA 24141	0.0322 acres 1/512 of 16.48 acres	0.0011%
<i>represents interests inherited from (14), (15), & (16)</i>	0.0102 acres 3/4864 of 16.48 acres	0.0003%
(11) Rosie Maze Cantrell Heirs, Devisees, Successors or Assigns		
(a) William Lewis Keen PO Box 1188 St. Paul, VA 24283	1.0300 acres 1/16 of 16.48 acres	0.0341%
<i>represents interests inherited from (14), (15), & (16) subject to Royalty Split</i>	0.3253 acres 3/152 of 16.48 acres	0.0108%
(12) Raymond Ellis Cantrell Heirs, Devisees, Successors or Assigns		
(a) Jeanette Cantrell Heirs, Devisees Successors, or Assigns		
(a.1) Cheryl Ann Cantrell Smith 1429 Red Root Ridge Road Raven, VA 24639	0.2575 acres 1/64 of 16.48 acres	0.0085%
<i>represents interests inherited from (14), (15), & (16) subject to Royalty Split</i>	0.0813 acres 3/608 of 16.48 acres	0.0027%
(a.2) Jenefer Susan Cantrell Rife 1461 Hale Creek Road Grundy, VA 24614	0.2575 acres 1/64 of 16.48 acres	0.0085%
<i>represents interests inherited from (14), (15), & (16) subject to Royalty Split</i>	0.0813 acres 3/608 of 16.48 acres	0.0027%
(a.3) Althea Paige Cantrell Hicks PO Box 32 Jewell Ridge, VA 24622	0.2575 acres 1/64 of 16.48 acres	0.0085%
<i>represents interests inherited from (14), (15), & (16) subject to Royalty Split</i>	0.0813 acres 3/608 of 16.48 acres	0.0027%
(a.4) Marsha Lynn Cantrell Horn PO Box 562 Grundy, VA 24614	0.2575 acres 1/64 of 16.48 acres	0.0085%
<i>represents interests inherited from (14), (15), & (16) subject to Royalty Split</i>	0.0813 acres 3/608 of 16.48 acres	0.0027%
(13) Elbert Lee Cantrell Heirs, Devisees, Successors or Assigns		
(a) Beve Curtis Cantrell Heirs, Devisees, Successors, or Assigns		
(a.1) Jean Cantrell Heirs, Devisees, Successors, or Assigns		
(a.1.1) Tamara Oakes 4565 West Creek Road Crewe, VA 23130	0.3433 acres 1/48 of 16.48 acres	0.0114%
<i>represents interests inherited from (14), (15), & (16) subject to Royalty Split</i>	0.1084 acres 1/152 of 16.48 acres	0.0036%

Exhibit B
Buchanan No1 SGU6
Docket #VGOB 23-0516-4263
List of all Owners/Claimants
(3,017.94 Acre Unit)

	Acres in Unit	Interest in Unit
(b) Ethel Irene Watson 204 Grayson Avenue Richlands, VA 24641	0.3433 acres 1/48 of 16.48 acres	0.0114%
<i>represents interests inherited from (14), (15), & (16) subject to Royalty Split</i>	0.1084 acres 1/152 of 16.48 acres	0.0036%
(c) Frances Rosalee Hughes Heirs, Devisees, Successors, or Assigns <i>(Documentation Pending)</i>	0.3433 acres 1/48 of 16.48 acres	0.0114%
<i>represents interests inherited from (14), (15), & (16) subject to Royalty Split</i>	0.1084 acres 1/152 of 16.48 acres	0.0036%
<i>Individual interests attributable to the deceased owners shown at (14), (15), and (16) are combined with interests of owners show above as these interest are distrubuted to surviving siblings and/or their heirs</i>		
(14) Samuel Latcher Cantrell Heirs	<i>Deceased with no Issue</i>	
(15) Mattie Alice Cantrell Heirs	<i>Deceased with no Issue</i>	
(16) Erie Etta Cantrell Heirs	<i>Deceased with no Issue</i>	
<u>Tract #26, 0.06 acres</u>		
(1) Jack White Estate	0.06 acres	0.0020%
(a) Stewart White Heirs, Devisees, Successor or Assigns		
(a.1) Dovie Victoria White 919 Hamilton Avenue Colonial Heights, VA 23834	0.0004 acres 1/144 of 0.06 acres	0.0000%
(a.2) Linda White Sprouse 5233 Apple Leaf Court N. Chesterfield, VA 23234	0.0001 acres 1/504 of 0.06 acres	0.0000%
(a.3) Vernard Dale White 913 Hamilton Avenue Colonial Heights, VA 23834	0.0001 acres 1/504 of 0.06 acres	0.0000%
(a.4) Genetta White Clifton Mitchell Heirs, Devisees, Successors or Assigns		
(a.4.1) Kenneth Mitchell 1712 Bandy Rd Cedar Bluff, VA 24609	0.0004 acres 1/144 of 0.06 acres	0.0000%
(a.4.2) Linda Joann Clifton Heirs, Devisees, Successors, or Assigns		
(a.4.2.1) Brandi Marie Clifton PO Box 784 Raven, VA 24639	0.0001 acres 1/864 of 0.06 acres	0.0000%
(a.4.2.2) Jarrod Keith Clifton PO Box 959 Pounding Mill, VA 24637	0.0001 acres 1/864 of 0.06 acres	0.0000%
(a.4.3) Charlotte Diana Boone 1928 Alma Court Madisonville, KY 42432	0.0001 acres 1/432 of 0.06 acres	0.0000%
(b) Waitie W. Cantrell Heirs, Devisees, Successor or Assigns		
(b.1) Lonnie Cantrell Sr. 2065 Poteet Road Wirtz, VA 24184	0.0011 acres 1/56 of 0.06 acres	0.0000%
(b.2) Deborah L. Cantrell PO Box 54 New Castle, VA 24127	0.0011 acres 1/56 of 0.06 acres	0.0000%

Exhibit B
Buchanan No1 SGU6
Docket #VGOB 23-0516-4263
List of all Owners/Claimants
(3,017.94 Acre Unit)

	Acres in Unit	Interest in Unit
(c) Lincoln White Heirs, Devisees, Successors or Assigns		
(c.1) James Curtis White 441 Red Oak St. Pounding Mill, VA 24637	0.0008 acres 1/72 of 0.06 acres	0.0000%
(2) Pocahontas Gas LLC ** 1000 Horizon Vue Drive, Suite 400 Canonsburg, PA 15317	0.0557 acres 90/97 of 0.06 acres	0.0018%
** Note: The interests that were purchased by RCPC, transfer by deed dated 2/3/04 to CCC, the O&G was deeded 7/25/05 to CNX Gas		
<u>Tract #27, 52.81 acres</u>		
Betty Jean Bishop, et al <i>(aka John & Mary McNeil Heirs 750.00 acre tract)</i>	52.81 acres	1.7499%
(1) Betty Jean Bishop, et al.		
(a) Stella McNeil Carson Heirs, Devisees, Successors or Assigns		
(a.1) Betty Jean Bishop <i>See (c.1) below</i> 420 Andover Place Kingsport, TN 37663-3090		
(b) Virgie Clifton Heirs, Devisees, Successors or Assigns <i>Conveyed by Deed of Gift</i>		
(b.1) John W. Clifton Heirs, Devisees, Successors or Assigns		
(b.1.1) John W. Clifton, II		
(b.1.1.1) Daris M. Clifton Whitewood, LLC c/o Martin K. Alloy 11710 Plaza America Drive, Suite 1100 Reston, VA 20190	2.200 acres 1/24 of 52.81 acres	0.0729%
(b.1.2) Mary C. Mumpower 804 Holston Avenue Bristol, TN 37620	2.200 acres 1/24 of 52.81 acres	0.0729%
(b.2) Judy Taylor 20223 Vances Mill Road Abingdon, VA 24211	4.401 acres 1/12 of 52.81 acres	0.1458%
(b.3) Kyle Clifton 7319 Crafttown Road Fairfax Station, VA 22039	4.401 acres 1/12 of 52.81 acres	0.1458%
(b.4) Daris M. Clifton Whitewood, LLC c/o Martin K. Alloy 11710 Plaza America Drive, Suite 1100 Reston, VA 20190	4.401 acres 1/12 of 52.81 acres	0.1458%
(c) Macie Salyers Heirs, Devisees, Successors or Assigns		
(c.1) Betty J. Bishop ** 420 Andover Place Kingsport, TN 37663	21.124 acres 2/5 of 52.81 acres	0.6999%
** Note: 1/15th interest from Macie Salyers and an additional 1/3rd interest from Stella Carlson		
(c.2) Johnny M. Salyers P.O. Box 474 Duffield, VA 24244-0474	3.521 acres 1/15 of 52.81 acres	0.1167%

Exhibit B
Buchanan No1 SGU6
Docket #VGOB 23-0516-4263
List of all Owners/Claimants
(3,017.94 Acre Unit)

	Acres in Unit	Interest in Unit
(c.3) Don R. Salyers 1402 Whitley Drive Kingsport, TN 37660	3.521 acres 1/15 of 52.81 acres	0.1167%
(c.4) James E. Salyers 491 New Summerville Road Kingsport, TN 37663	3.521 acres 1/15 of 52.81 acres	0.1167%
(c.5) Wanda Lawson 210 Whitaker Road Jonesborough, TN 37659	3.521 acres 1/15 of 52.81 acres	0.1167%
<u>Tract #28, 24.21 acres</u>		
(1) Clyborne Capital, L.L.C. 9325 Olympic View Drive Edmonds, WA 98020	2.77 acres	0.0918%
<u>Tract #29 - 221.83 acres</u>		
(1) Pardee Royalty LLC PO Box 829794 Philadelphia, PA 19182-9794 White Wolf Energy LLC* One City Place Drive, Suite 300 St. Louis, MO 63141	221.83 acres	7.3504%
<i>* According to a prior agreement, the CBM royalties will be split 50/50.</i>		
<u>Tract #30 - 26.94 acres</u>		
(1) Pardee Royalty LLC PO Box 829794 Philadelphia, PA 19182-9794 White Wolf Energy LLC* One City Place Drive, Suite 300 St. Louis, MO 63141	26.94 acres	0.8927%
<i>* According to a prior agreement, the CBM royalties will be split 50/50.</i>		
<u>Tract #31, 3.80 acres</u>		
(1) James M. McGuire Trust <i>(66.56 acre tract)</i> P.O. Box 1067 Bluefield, VA 24605	3.80 acres	0.1259%
<u>Tract #32, 3.91 acres</u>		
(1) James M. McGuire Trust <i>Tract 320 (p/o 231 acres)</i> P.O. Box 1067 Bluefield, VA 24605	3.91 acres	0.1296%

Exhibit B-3
 Buchanan No1 SGU6
 Docket #VGOB 23-0516-4263
 List of all Unleased Owners/Claimants
 (3,017.94 Acre Unit)

	Acres in Unit	Interest in Unit
II. OIL & GAS OWNERSHIP		
<u>Tract #4B - 13.32 acres</u>		
Frank Smith Heirs, et al	13.32 acres	0.4414%
(2) Joseph Leroy Smith Heirs, Devisees, Successors or Assigns		
(a) Lyda Thomas Smith Marsh	<i>Life Estate extinguished</i>	
(a.1) Evelyn Cline Heirs, Devisees, Successors or Assigns		
(a.1.1) Robert J. Cline 315 Twp Rd 157 Scottown, OH 45678	0.095 acres 1/140 of 13.32 acres	0.0032%
(a.1.2) Barbara Cline <i>Address Unknown</i>	0.095 acres 1/140 of 13.32 acres	0.0032%
(a.1.3) Rosemary Cline Bowman 8876 Deer Valley Drive Dayton, OH 45424	0.095 acres 1/140 of 13.32 acres	0.0032%
(a.1.4) Diana Cline Burchett Heirs, Devisees, Successors, or Assigns <i>(Documentation Pending)</i>	0.095 acres 1/140 of 13.32 acres	0.0032%
(a.2) James Leroy Smith Heirs, Devisees, Successors or Assigns		
(a.2.1) Mabel Mae Smith Booth	<i>Life Estate extinguished</i>	
(a.2.1) James L. Smith Jr. 5060 Durett Road Orient, OH 43146	0.095 acres 1/140 of 13.32 acres	0.0032%
(a.2.2) Sandra Shope 2829 Gibson Drive Columbus, OH 43207	0.095 acres 1/140 of 13.32 acres	0.0032%
(a.2.3) Patricia Orton Heirs, Devisees, Successors, or Assigns <i>(Documentation Pending)</i>	0.095 acres 1/140 of 13.32 acres	0.0032%
(a.2.4) Syvilla R. Kratzenberg Heirs, Devisees, Successors or Assigns		
(a.2.4.1) Patricia Orton Heirs, Devisees, Successors, or Assigns <i>(Documentation Pending)</i>	0.095 acres 1/140 of 13.32 acres	0.0032%
(a.3) Rosalee Pruitt Heirs, Devisees, Successors or Assigns <i>(Documentation Pending)</i>	0.381 acres 1/35 of 13.32 acres	0.0126%
(a.4) Claude Raymond Smith, Sr. Heirs, Devisees, Successors or Assigns		
(a.4.1) Mary A. Smith Heirs, Devisees, Successors or Assigns		
(a.4.1.1) Claude Raymond Smith, Jr. 4082 Brooks Mill Road Glade Hill, VA 24092	0.190 acres 1/70 of 13.32 acres	0.0063%

Exhibit B-3
Buchanan No1 SGU6
Docket #VGOB 23-0516-4263
List of all Unleased Owners/Claimants
(3,017.94 Acre Unit)

	Acres in Unit	Interest in Unit
(a.4.1.2) Claudia Benson Heirs, Devisees, Successors or Assigns		
(a.4.1.2.1) Carrie Zeigfield G4493 Fenton Rd #75 Burton, MI 48529	0.048 acres 1/280 of 13.32 acres	0.0016%
(a.4.1.2.2) Cory Schmitt 16691 Royal Poinciana Drive Ft. Lauderdale, FL 33326	0.048 acres 1/280 of 13.32 acres	0.0016%
(a.4.1.2.3) Johnna Irvin 1995 White Chapel Road Williamstown, KY 41097	0.048 acres 1/280 of 13.32 acres	0.0016%
(a.4.1.2.4) Heather Tobin 4000 Verdant Street Los Angeles, CA 90039	0.048 acres 1/280 of 13.32 acres	0.0016%
(a.5) Theodore T. Smith Heirs, Devisees, Successors or Assigns		
(a.5.1) Theodore T. Smith Jr. 1708 Timmonds Avenue Portsmouth, OH 45662	0.190 acres 1/70 of 13.32 acres	0.0063%
(a.5.2) Phyllis Geichman Heirs, Devisees, Successors or Assigns		
(a.5.3.1) Jack Geichman Heirs, Devisees, Successors, or Assigns <i>(Documentation Pending)</i>	0.190 acres 1/70 of 13.32 acres	0.0063%
(3) William Lilburn Smith Heirs, Devisees, Successors or Assigns		
(b) Bertha Elizabeth Taylor Heir, Devisees Successors or Assigns		
(b.1) Garland Eugene Taylor Heir, Devisees Successors or Assigns		
(b.1.1) Janet Daniel 226 Morris Avenue Beckley, WV 25801	0.040 acres 1/336 of 13.32 acres	0.0013%
(b.3) Virginia Juanita Jones 110 Metz Drive Shady Spring, WV 25918	0.040 acres 1/336 of 13.32 acres	0.0013%
(b.4) Edward Lawrence Taylor Heir, Devisees Successors or Assigns <i>(Documentation Pending)</i>	0.040 acres 1/336 of 13.32 acres	0.0013%
(b.4.1) Patricia Taylor c/o Sherry Taylor, POA 365 Nottoway Lane Virginia Beach, VA 23086		
(b.5) Loyd Grant Taylor PO Box 163 Piney View, WV 25906	0.040 acres 1/336 of 13.32 acres	0.0013%
(b.6) Roger Dean Taylor Heirs, Devisees, Successors, or Assigns <i>(Documentation Pending)</i>	0.040 acres 1/336 of 13.32 acres	0.0013%

Exhibit B-3
Buchanan No1 SGU6
Docket #VGOB 23-0516-4263
List of all Unleased Owners/Claimants
(3,017.94 Acre Unit)

	Acres in Unit	Interest in Unit
(b.6.1) Nancy Taylor 284 Shannontown Road Beckley, WV 25801		
(c) Minnie Grace Dye Heir, Devisees Successors or Assigns		
(c.1) Stanley Ralph Dye, Sr. Heirs, Devisees, Successors, or Assigns <i>(Documentation Pending)</i>	0.048 acres 1/280 of 13.32 acres	0.0016%
(c.2) Robert Louis Dye Heirs, Devisees, Successors or Assigns		
(c.2.1) Dorothy M Dye 2476 Mendota Road Mendota, VA 24270	0.048 acres 1/280 of 13.32 acres	0.0016%
(c.3) Kermit Allen Dye 2205 Stonegate Drive Denton, TX 76205	0.048 acres 1/280 of 13.32 acres	0.0016%
(c.4) Ronald D. Dye 3557 McIntosh Drive Kingsport, TN 37663	0.048 acres 1/280 of 13.32 acres	0.0016%
(c.5) Shirley Ann Ervin Heirs, Devisees, Successors or Assigns		
(c.5.1) Anita L Johnson 181 Codyerin Drive Henderson, NV 89074	0.048 acres 1/280 of 13.32 acres	0.0016%
(d) Walker Cleveland Smith Heir, Devisees Successors or Assigns		
(d.2) Donna Mae Selix Koelpien Heir, Devisees Successors or Assigns		
(d.2.1) Susan Marie Skalniak 6507 W. Peck Dr. Glendale, AZ 85301	0.010 acres 1/1344 of 13.32 acres	0.0003%
(d.2.2) George Walker Selix 2448 Catherine Street Bristol, VA 24201	0.010 acres 1/1344 of 13.32 acres	0.0003%
(d.2.3) Diense Baniak 24423 W Hunters Lane Deer Park, IL 60010	0.010 acres 1/1344 of 13.32 acres	0.0003%
(d.3) Daisy Dean McFarland Heir, Devisees Successors or Assigns		
(d.3.1) Ricky D. McFarland 108 Wharton Street Bluefield, VA 24605	0.015 acres 1/896 of 13.32 acres	0.0005%
(d.3.2) Duane Alan McFarland Heirs Devisees, Successors, or Assigns <i>(Documentation Pending)</i>	0.015 acres 1/896 of 13.32 acres	0.0005%
(d.6) James Alvin Smith 4715 Wittens Mill Rd. North Tazewell, VA 24630	0.030 acres 1/448 of 13.32 acres	0.0010%

Exhibit B-3
Buchanan No1 SGU6
Docket #VGOB 23-0516-4263
List of all Unleased Owners/Claimants
(3,017.94 Acre Unit)

	Acres in Unit	Interest in Unit
(e) Frank (Franklin) Whitten Smith Heirs, Devisees Successors or Assigns		
(e.1) Franklin P. Smith Heirs, Devisees, Successors or Assigns		
(e.1.1) Joanna Louise Smith 1602 Reliance Rd. Reliance, VA 22649	0.020 acres 1/672 of 13.32 acres	0.0007%
(e.2) Norma Jean Akers Heirs, Devisees, Successors, or Assigns <i>(Documentation Pending)</i>	0.020 acres 1/672 of 13.32 acres	0.0007%
(e.3) George Lee Smith Heirs, Devisees, Successors or Assigns		
(e.3.1) Doris Sue Smith PO Box 1241 Bluefield, WV 24701	0.020 acres 1/672 of 13.32 acres	0.0007%
(e.4) John W. Smith Heirs, Devisees, Successors, or Assigns		
(e.4.1) Sylvia Ann Smith 160 Arista Drive North Tazewell, VA 24630	0.020 acres 1/672 of 13.32 acres	0.0007%
(e.5) Thelma Faye Perdue Heirs, Devisees, Successors, or Assigns <i>(Documentation Pending)</i>	0.020 acres 1/672 of 13.32 acres	0.0007%
(e.6) Esta Sue Neff 17522 Circuit Rider Drive Beaverdam, VA 23015	0.020 acres 1/672 of 13.32 acres	0.0007%
(e.7) Linda Wetzel 1273 Barringer Mtn. Rd. Christiansburg, VA 24073	0.020 acres 1/672 of 13.32 acres	0.0007%
(e.8) David Ray Smith 1095 Buffalo Ridge Rd Augusta, WV 26704	0.020 acres 1/672 of 13.32 acres	0.0007%
(e.9) Homer Carlos Smith Heirs, Devisees, Successors, or Assigns <i>(Documentation Pending)</i>	0.020 acres 1/672 of 13.32 acres	0.0007%
(e.10) Dorothy May Desalvo Heirs, Devisees, Successors, or Assigns <i>(Documentation Pending)</i>	0.020 acres 1/672 of 13.32 acres	0.0007%
(e.11) Doris Marie Todd 220 Logan Street Bluefield, WV 24701	0.020 acres 1/672 of 13.32 acres	0.0007%
(e.12) Cecil Dale Smith 10515 Robert E. Lee Dr. Spotsylvania, VA 22551	0.020 acres 1/672 of 13.32 acres	0.0007%
(f) Armond Leonard Smith Heir, Devisees Successors or Assigns		
(f.2) Roy Lee Smith 179 Borage Ave. Princeton, WV 24739	0.040 acres 1/336 of 13.32 acres	0.0013%

Exhibit B-3
Buchanan No1 SGU6
Docket #VGOB 23-0516-4263
List of all Unleased Owners/Claimants
(3,017.94 Acre Unit)

	Acres in Unit	Interest in Unit
(f.3) Clayton Carrroll Smith Heirs, Devisees, Successors, or Assigns <i>(Documentation Pending)</i>	0.040 acres 1/336 of 13.32 acres	0.0013%
(f.4) Troy Dale Smith P. O. Box 173 Pocahontas, VA 24635	0.040 acres 1/336 of 13.32 acres	0.0013%
(f.5) Karen Neville Heirs, Devisees, Successors or Assigns		
(f.5.1) Taren Dean Neville 363 East High Street Springfield, OH 45505	0.040 acres 1/336 of 13.32 acres	0.0013%
(g) Ivory Goldine Akers Heirs, Devisees, Successors or Assigns		
(g.1) Bernard F. Akers Heirs, Devisees, Successors or Assigns		
(g.1.1) Charles Akers 512 Greenhill Drive Siler City, NC 27344	0.059 acres 1/224 of 13.32 acres	0.0020%
(g.1.2) Margaret Snell 5640 Dearing Road Talbot, TN 37877	0.059 acres 1/224 of 13.32 acres	0.0020%
(g.1.3) Deborah M. Cole 157 Springdale Road Rock Hill, SC 29730	0.059 acres 1/224 of 13.32 acres	0.0020%
(g.1.4) Ethel Ward 3A Highland Acres Trailer Court Bluefield, VA 24605	0.059 acres 1/224 of 13.32 acres	0.0020%
(4) Albert Smith Heirs, Devisees, Successors or Assigns		
(a) Nila Arrington Heirs, Devisees, Successors or Assigns		
(a.1) James R. Arrington Heirs, Devisees, Successors, or Assigns		
(a.1.1) Marion Arrington 14825 Sisson Road Chardon, OH 44024	0.190 acres 1/70 of 13.32 acres	0.0063%
(a.2) Elizabeth Scott Barker 36 Anchor Drive Blue Springs, MO 64015	0.190 acres 1/70 of 13.32 acres	0.0063%
(b) Edith Cook Heirs, Devisees, Successors or Assigns		
(b.1) Nell Porter Cook Laslo 6616 Point Comfort Lane #102 Charlotte, NC 28226	0.381 acres 1/35 of 13.32 acres	0.0126%
(c) Thelma Keele Heirs, Devisees, Successors or Assigns		
(c.1) Douglas Ray Keele 2 Highland Rd. Westford, MA 01886	0.076 acres 1/175 of 13.32 acres	0.0025%

Exhibit B-3
Buchanan No1 SGU6
Docket #VGOB 23-0516-4263
List of all Unleased Owners/Claimants
(3,017.94 Acre Unit)

	Acres in Unit	Interest in Unit
(c.2) Kenneth Keele 33 Grist Mill Road Littleton, MA 01460	0.076 acres 1/175 of 13.32 acres	0.0025%
(c.3) William Keele 19760 Bennington Road Springdale, AZ 72764	0.076 acres 1/175 of 13.32 acres	0.0025%
(c.4) Nila Ann Keele Heirs, Devisees, Successors or Assigns		
(c.4.1) Douglas Keele 2 Highland Road Westford, MA 01886	0.019 acres 1/700 of 13.32 acres	0.0006%
(c.4.2) Kenneth Keele 33 Grist Mill Road Littleton, MS 01460	0.019 acres 1/700 of 13.32 acres	0.0006%
(c.4.3) William Keele 19760 Bennington Road Springdale, AZ 72764	0.019 acres 1/700 of 13.32 acres	0.0006%
(c.4.4) Norma Jean Goodsey 1503 Paint Rock Ferry Road Kingston, TN 37763	0.019 acres 1/700 of 13.32 acres	0.0006%
(c.5) Norma Jean Godsey 1503 Paint Rock Ferry Road Kingston, TN 37763	0.076 acres 1/175 of 13.32 acres	0.0025%
(d) Loraine Elswick Heirs, Devisees, Successors or Assigns		
(d.1) Ralph Elswick, Jr. 271 Maple Street Plain City, OH 43064	0.381 acres 1/35 of 13.32 acres	0.0126%
(e) Harry K. Smith Heirs, Devisees, Successors or Assigns	<i>No issue - interest back to siblings</i>	
(e.1) Nila Arrington Heirs, Devisees, Successors or Assigns		
(e.1.1) James R. Arrington Heirs, Devisees, Successors, or Assigns	0.048 acres 1/280 of 13.32 acres	0.0016%
(e.1.1.1) Marion Arrington 14823 Sisson Road Chardon, OH 44024		
(e.1.2) Elizabeth Scott Barker 36 Anchor Drive Blue Springs, MO 64015	0.048 acres 1/280 of 13.32 acres	0.0016%
(e.2) Edith Cook Heirs, Devisees, Successors or Assigns		
(e.2.1) Nell Porter Cook Laslo 6616 Point Comfort Lane #102 Charlotte, NC 28226	0.095 acres 1/140 of 13.32 acres	0.0032%
(e.3) Thelma Keele Heirs, Devisees, Successors or Assigns		
(e.3.1) Douglas Ray Keele 2 Highland Road Westford, MA 01886	0.019 acres 1/700 of 13.32 acres	0.0006%

Exhibit B-3
Buchanan No1 SGU6
Docket #VGOB 23-0516-4263
List of all Unleased Owners/Claimants
(3,017.94 Acre Unit)

	Acres in Unit	Interest in Unit
(e.3.2) Kenneth Keele 33 Grist Mill Road Littleton, MS 01460	0.019 acres 1/700 of 13.32 acres	0.0006%
(e.3.3) William Keele 19760 Bennington Road Springdale, AZ 72764	0.019 acres 1/700 of 13.32 acres	0.0006%
(e.3.4) Nila Ann Keele Heirs, Devisees, Successors or Assigns		
(e.3.4.1) Douglas Keele 2 Highland Road Westford, MA 01886	0.005 acres 1/2800 of 13.32 acres	0.0002%
(e.3.4.2) Kenneth Keele 33 Grist Mill Road Littleton, MS 01460	0.005 acres 1/2800 of 13.32 acres	0.0002%
(e.3.4.3) William Keele 19760 Bennington Road Springdale, AZ 72764	0.005 acres 1/2800 of 13.32 acres	0.0002%
(e.3.4.4) Norma Jean Goodsey 1503 Paint Rock Ferry Road Kingston, TN 37763	0.005 acres 1/2800 of 13.32 acres	0.0002%
(e.3.5) Norma Jean Godsey 1503 Paint Rock Ferry Road Kingston, TN 37763	0.019 acres 1/700 of 13.32 acres	0.0006%
(e.4) Loraine Elswick Heirs, Devisees, Successors or Assigns		
(e.4.1) Ralph Elswick, Jr. 271 Maple Drive Plain City, OH 43064	0.095 acres 1/140 of 13.32 acres	0.0032%
(5) Jennie Ellen Kinder Heirs, Devisees, Successors or Assigns		
(c) Archie Willard Kinder Heirs, Devisees, Successors or Assigns		
(c.1) Dorothy Satterfield 1220 Cowford Road Halifax, VA 24558	0.053 acres 1/252 of 13.32 acres	0.0018%
(c.2) Deborah Guthrie 1876-D Montclair Drive Mount Pleasant, SC 29464	0.053 acres 1/252 of 13.32 acres	0.0018%
(c.3) Michael Willard Kinder 1401 Schoolhouse Rd. Mount Pleasant, SC 29464	0.053 acres 1/252 of 13.32 acres	0.0018%
(c.4) Timothy Allen Kinder 10998 Hwy 17 N McClellanville, SC 29458	0.053 acres 1/252 of 13.32 acres	0.0018%
(d) Edith Ivory Shortt, Heirs, Devisees, Successors or Assigns		
(d.1) Ivory Juanita Sims 69 Rainbow Dr. NE Lancaster, OH 43130-9132	0.070 acres 1/189 of 13.32 acres	0.0023%

Exhibit B-3
Buchanan No1 SGU6
Docket #VGOB 23-0516-4263
List of all Unleased Owners/Claimants
(3,017.94 Acre Unit)

	Acres in Unit	Interest in Unit
(d.2) Emily Brown Heirs, Devisees, Successors, or Assigns <i>(Documentation Pending)</i>	0.070 acres 1/189 of 13.32 acres	0.0023%
(d.2.1) Roy T. Brown 136 Hillview Court Heath, OH 43056		
(d.3) Roger Thomas Shortt 2601 Dupont Edmond, OK 73034	0.070 acres 1/189 of 13.32 acres	0.0023%
(e) Nora Kinder Ward Heirs, Devisees, Successors or Assigns		
(e.1) Connie Stiltner 117 Lowe Street Richlands, VA 24641	0.042 acres 1/315 of 13.32 acres	0.0014%
(e.2) Harold K. Ward Heirs, Devisees, Successors, or Assigns		
(e.2.1) Marcus Allen Ward PO Box 65 Bishop, VA 24604	0.042 acres 1/315 of 13.32 acres	0.0014%
(e.3) Roger D. Ward Heirs, Devisees, Successors or assigns		
(e.3.1) Valerie Roberts 144 4th Street Cedar Bluff, VA 24609	0.021 acres 1/630 of 13.32 acres	0.0007%
(e.3.2) Rodney D. Ward 3128 White Chapel Rd Lively, VA 22507	0.021 acres 1/630 of 13.32 acres	0.0007%
(e.4) Josephine Horn Heirs, Devisees, Successors or assigns		
(e.4.1) Melissa C. Keen PO Box 437 Bland, VA 24315	0.014 acres 1/945 of 13.32 acres	0.0005%
(e.4.2) Mary Keen Heirs, Devisees, Successors or assigns		
(e.4.2.1) Amos Dwayne Keene 2159 Altizer Road Raven, VA 24639	0.007 acres 1/1890 of 13.32 acres	0.0002%
(e.4.2.2) Anthony Keene 905 Brushfork Rd Falls Mills, VA 24613	0.007 acres 1/1890 of 13.32 acres	0.0002%
(e.4.3) Teresa Ball Heirs, Devisees, Successors or assigns		
(e.4.3.1) Thomas Gregory Ball c/o Deborah Ball, POA 1326 US Highway 19 Cedar Bluff, VA 24609	0.014 acres 1/945 of 13.32 acres	0.0005%
(e.5) Darrell Ward Heirs, Devisees, Successors or Assigns		

Exhibit B-3
Buchanan No1 SGU6
Docket #VGOB 23-0516-4263
List of all Unleased Owners/Claimants
(3,017.94 Acre Unit)

	Acres in Unit	Interest in Unit
(e.5.1) Connie Stiltner 117 Lowe Street Richlands, VA 24641	0.011 acres 1/1260 of 13.32 acres	0.0004%
(e.5.2) Harold K. Ward Heirs, Devisees, Successors or Assigns		
(e.5.2.1) Marcus Allen Ward PO Box 65 Bishop, VA 24604	0.011 acres 1/1260 of 13.32 acres	0.0004%
(e.5.3) Roger D. Ward Heirs, Devisees, Successors, or Assigns		
(e.5.3.1) Valerie Roberts 144 4th Street Cedar Bluff, VA 24609	0.005 acres 1/2520 of 13.32 acres	0.0002%
(e.5.3.2) Rodney D. Ward 3128 White Chapel Road Lively, VA 22507	0.005 acres 1/2520 of 13.32 acres	0.0002%
(e.5.4) Josephine Horn Heirs, Devisees, Successors or Assigns		
(e.5.4.1) Melissa C. Keen PO Box 437 Bland, VA 24315	0.0035 acres 1/3780 of 13.32 acres	0.0001%
(e.5.4.2) Mary Keen Heirs, Devisees, Successors or assigns		
(e.5.4.2.1) Amos Dwayne Keene 2159 Altizer Road Raven, VA 24639	0.0018 acres 1/7560 of 13.32 acres	0.0001%
(e.5.4.2.2) Anthony Keene 905 Brushfork Rd Falls Mills, VA 24613	0.0018 acres 1/7560 of 13.32 acres	0.0001%
(e.5.4.3) Teresa Ball Heirs, Devisees, Successors or assigns		
(e.5.4.3.1) Thomas Gregory Ball c/o Deborah Ball, POA 1326 US Highway 19 Cedar Bluff, VA 24609	0.0035 acres 1/3780 of 13.32 acres	0.0001%
(e.6) Helen Smith, Heirs, Devisees, Successors or Assigns		
(e.6.1) Susan Ann Cordle 125 S Holston Drive Church Hill, TN 27642	<i>Life Estate</i>	
(e.6.2) Geneva Melvin 23282 Town Creek Drive Lexington Park, MD 20653	0.106 acres 1/126 of 13.32 acres	0.0035%
(e.6.3) Bonnie Dyer Heirs, Devisees, Successors or Assigns		
(e.6.3.1) Paul Anthony Dyer 1606 Wilborn Ave South Boston, VA 24592	0.106 acres 1/126 of 13.32 acres	0.0035%

Exhibit B-3
Buchanan No1 SGU6
Docket #VGOB 23-0516-4263
List of all Unleased Owners/Claimants
(3,017.94 Acre Unit)

	Acres in Unit	Interest in Unit
(e.7) Paul Howard Kinder Heirs, Devisees, Successors or Assigns		
(e.7.1) Judy Katherine Boyd Heirs, Devisees, Successors or Assigns		
(e.7.1.1) Robert Clinton Boyd Heirs, Devisees, Successors or Assigns		
(e.7.1.1.1) Ginger K. Bush 170 Stillwater Rd Windsor, SC 29856	0.009 acres 1/1512 of 13.32 acres	0.0003%
(e.7.1.1.2) Mark Stephen Boyd 2886 Oakland Dr. Lancaster, SC 29720	0.009 acres 1/1512 of 13.32 acres	0.0003%
(e.7.1.1.3) Roberta Allison Boyd 203 Shewey Street North Tazewell, VA 24630	0.009 acres 1/1512 of 13.32 acres	0.0003%
(e.7.2) Sue Boyd 15283 Quail Ridge Way Abingdon, VA 24210	0.026 acres 1/504 of 13.32 acres	0.0009%
(e.7.3) Linda Collins 471 Hilltop Drive Bristol, VA 24202	0.026 acres 1/504 of 13.32 acres	0.0009%
(e.7.5) Pauline Taylor 131 Rosedale Hgts Lane Rosedale, VA 24280	0.026 acres 1/504 of 13.32 acres	0.0009%
(e.7.6) Alice Faye Kinder 203 Miller St SE Christiansburg, VA 24073	0.026 acres 1/504 of 13.32 acres	0.0009%
(e.7.7) Paul R. Kinder 3437 Clifton Farm Rd. Honaker, VA 24260	0.026 acres 1/504 of 13.32 acres	0.0009%
(e.8) Ethel Whitt c/o Deborah Guthrie, POA 1876 D Montclair Drive Mount Pleasant, SC 29464	0.211 acres 1/63 of 13.32 acres	0.0070%
(e.9) Edgar Allensworth Heirs, Devisees, Successors or Assigns		
(e.9.1) Virgil Allensworth	<i>Life Estate extinguished upon death</i>	
(e.9.1.1) Harold Clayton Kinder Heirs, Devisees, Successors, or Assigns <i>(Documentation Pending)</i>	0.211 acres 1/63 of 13.32 acres	0.0070%
(6) Ida Florence Vencil Heirs, Devisees, Successors or Assigns		
(a) Myrtle Mae Elswick Heirs, Devisees, Successors or Assigns		
(a.1) Frances Kinder Heirs, Devisees, Successors, or Assigns		
(a.1.1) Roger Kinder 8075 Baptist Valley Rd North Tazewell, VA 24630	0.005 acres 1/2520 of 13.32 acres	0.0002%

Exhibit B-3
Buchanan No1 SGU6
Docket #VGOB 23-0516-4263
List of all Unleased Owners/Claimants
(3,017.94 Acre Unit)

	Acres in Unit	Interest in Unit
(a.1.2) Linda Sanders 172 Vantage Drive Tazewell, VA 24651	0.005 acres 1/2520 of 13.32 acres	0.0002%
(a.1.3) Alma Smith 675 Gratton Road Tazewell, VA 24651	0.005 acres 1/2520 of 13.32 acres	0.0002%
(a.1.4) Wilma Smith 200 Saddlewood Drive Wirtz, VA 24184	0.005 acres 1/2520 of 13.32 acres	0.0002%
(a.1.5) Raymond Kinder 351 Tanglewood Drive Tazewell, VA 24651	0.005 acres 1/2520 of 13.32 acres	0.0002%
(a.2) Gladys Brewster Heirs, Devisees, Successors or Assigns		
(a.2.1) Aaron G. Brewster 282 Westview St Pounding Mill, VA 24637	0.009 acres 1/1512 of 13.32 acres	0.0003%
(a.2.2) Inez Wallace Heirs, Devisees, Successors or Assigns <i>(Documentation pending)</i>	0.009 acres 1/1512 of 13.32 acres	0.0003%
(a.2.2.1) David James Dye 32 Shady Brooke Ln Swedesboro, NJ 08085		
(a.2.3) Ruby Brewster Dye Heirs, Devisees, Successors or Assigns		
(a.2.3.1) Tracie Renee Davidson Heirs, Devisees, Successors or Assigns		
(a.2.3.1.1) Larry Davidson 126 Cutlass St Richlands, VA 24641	0.0029 acres 1/4536 of 13.32 acres	0.0001%
(a.2.3.1.2) Kortnee Byrd 153 Carson Avenue, Apt 16 Richlands, VA 24641	0.0029 acres 1/4536 of 13.32 acres	0.0001%
(a.2.3.1.3) Justin Byrd 153 Carson Avenue, Apt 16 Richlands, VA 24641	0.0029 acres 1/4536 of 13.32 acres	0.0001%
(a.3) Marshall Britten Elswick Heirs, Devisees Successors or Assigns		
(a.3.1) Bernice Elswick Heirs, Devisees, Successors or Assigns		
(a.3.1.1) Edna Sue Elswick Heirs, Devisees, Successors, or Assigns		
(a.3.1.1.1) Frances Kinder Heirs, Devisees, Successors, or Assigns		
(a.3.1.1.1.1) Roger Kinder 8075 Baptist Valley Rd North Tazewell, VA 24630	0.0006 acres 1/22680 of 13.32 acres	0.0000%

Exhibit B-3
Buchanan No1 SGU6
Docket #VGOB 23-0516-4263
List of all Unleased Owners/Claimants
(3,017.94 Acre Unit)

	Acres in Unit	Interest in Unit
(a.3.1.1.1.2) Linda Sanders 172 Vantage Drive Tazewell, VA 24651	0.0006 acres 1/22680 of 13.32 acres	0.0000%
(a.3.1.1.1.3) Alma Smith 675 Gratton Road Tazewell, VA 24651	0.0006 acres 1/22680 of 13.32 acres	0.0000%
(a.3.1.1.1.4) Wilma Smith 200 Saddlewood Drive Wirtz, VA 24184	0.0006 acres 1/22680 of 13.32 acres	0.0000%
(a.3.1.1.1.5) Raymond Kinder 351 Tanglewood Drive Tazewell, VA 24651	0.0006 acres 1/22680 of 13.32 acres	0.0000%
(a.3.1.1.2) Gladys Brewster Heirs, Devisees, Successors or Assigns		
(a.3.1.1.2.1) Aaron G. Brewster 282 Westview St Pounding Mill, VA 24637	0.0010 acres 1/13608 of 13.32 acres	0.0000%
(a.3.1.1.2.2) Inez Wallace Heirs, Devisees, Successors or Assigns <i>(Documentation pending)</i>	0.0010 acres 1/13608 of 13.32 acres	0.0000%
(a.3.1.1.2.2.1) David James Dye 32 Shady Brooke Ln Swedesboro, NJ 08085		
(a.3.1.1.2.3) Ruby Brewster Dye Heirs, Devisees, Successors or Assigns		
(a.3.1.1.2.3.1) Tracie Renee Davidson Heirs, Devisees, Successors or Assigns		
(a.3.1.1.2.3.1.1) Larry Davidson 126 Cutlass St Richlands, VA 24641	0.00033 acres 1/40824 of 13.32 acres	0.0000%
(a.3.1.1.2.3.1.2) Kortnee Byrd 153 Carson Avenue, Apt 16 Richlands, VA 24641	0.00033 acres 1/40824 of 13.32 acres	0.0000%
(a.3.1.1.2.3.1.3) Justin Byrd 153 Carson Avenue, Apt 16 Richlands, VA 24641	0.00033 acres 1/40824 of 13.32 acres	0.0000%
(a.3.1.1.3) Beulah Hoops Heirs, Devisees, Successors, or Assigns		
(a.3.1.1.3.1) Della Ann Hoops 156 Boots Street Pounding Mill, VA 24637	0.0029 acres 1/4536 of 13.32 acres	0.0001%
(a.3.1.1.4) Melva Asbury Heirs, Devisees, Successors, or Assigns		
(a.3.1.1.4.1) Edward A. Asbury Heirs, Devisees, Successors, or Assigns <i>(Documentation Pending)</i>	0.0029 acres 1/4536 of 13.32 acres	0.0001%
(a.3.1.1.5) Delma Phyllis Kidd Heirs, Devisees, Successors, or Assigns <i>(Documentation Pending)</i>	0.0029 acres 1/4536 of 13.32 acres	0.0001%

Exhibit B-3
Buchanan No1 SGU6
Docket #VGOB 23-0516-4263
List of all Unleased Owners/Claimants
(3,017.94 Acre Unit)

	Acres in Unit	Interest in Unit
(a.3.1.1.6) Betty Augustin 12850 Applegate Drive Huntley, IL 60142	0.0029 acres 1/4536 of 13.32 acres	0.0001%
(a.3.1.1.7) Millie Riefler 7167 E Waterfowl Way San Tan Valley, AZ 85143	0.0029 acres 1/4536 of 13.32 acres	0.0001%
(a.3.1.1.8) Joe Ward 38261 N Jean Court Westland, MI 48186	0.0029 acres 1/4536 of 13.32 acres	0.0001%
(a.3.1.1.9) Warren G. Ward Heirs, Devisees, Successors, or Assign		
(a.3.1.1.9.1) Everett Leo Ward 2295 Smith Branch Road Grundy, VA 24614	0.0015 acres 1/9072 of 13.32 acres	0.0000%
(a.3.1.1.9.2) Anita Waddell PO Box 27 Paynesville, WV 24873	0.0015 acres 1/9072 of 13.32 acres	0.0000%
(a.4) Beulah Hoops Heirs, Devisees, Successors or Assigns		
(a.4.1) Graydon Hoops Heirs, Devisees, Successors, or Assigns		
(a.4.1.1) Della Ann Hoops 156 Boots Street Pounding Mill, VA 24637	0.026 acres 1/504 of 13.32 acres	0.0009%
(a.5) Dolly May Owens Heirs, Devisees, Successors, or Assigns		
(a.5.1) Edna Sue Elswick Heirs, Devisees, Successors, or Assigns		
(a.5.1.1) Frances Kinder Heirs, Devisees, Successors, or Assigns		
(a.5.1.1.1) Roger Kinder 8075 Baptist Valley Rd North Tazewell, VA 24630	0.0006 acres 1/22680 of 13.32 acres	0.0000%
(a.5.1.1.2) Linda Sanders 172 Vantage Drive Tazewell, VA 24651	0.0006 acres 1/22680 of 13.32 acres	0.0000%
(a.5.1.1.3) Alma Smith 675 Gratton Road Tazewell, VA 24651	0.0006 acres 1/22680 of 13.32 acres	0.0000%
(a.5.1.1.4) Wilma Smith 200 Saddlewood Drive Wirtz, VA 24184	0.0006 acres 1/22680 of 13.32 acres	0.0000%
(a.5.1.1.5) Raymond Kinder 351 Tanglewood Drive Tazewell, VA 24651	0.0006 acres 1/22680 of 13.32 acres	0.0000%
(a.5.1.2) Gladys Brewster Heirs, Devisees, Successors or Assigns		

Exhibit B-3
Buchanan No1 SGU6
Docket #VGOB 23-0516-4263
List of all Unleased Owners/Claimants
(3,017.94 Acre Unit)

	Acres in Unit	Interest in Unit
(a.5.1.2.1) Aaron G. Brewster 282 Westview St Pounding Mill, VA 24637	0.0010 acres 1/13608 of 13.32 acres	0.0000%
(a.5.1.2.2) Inez Wallace Heirs, Devisees, Successors or Assigns <i>(Documentation pending)</i>	0.0010 acres 1/13608 of 13.32 acres	0.0000%
(a.5.1.2.2.1) David James Dye 32 Shady Brooke Lane Swedesboro, NJ 08085		
(a.5.1.2.3) Ruby Brewster Dye Heirs, Devisees, Successors or Assigns		
(a.5.1.2.3.1) Tracie Renee Davidson Heirs, Devisees, Successors or Assigns		
(a.5.1.2.3.1.1) Larry Davidson 126 Cutlass St Richlands, VA 24641	0.00033 acres 1/40824 of 13.32 acres	0.0000%
(a.5.1.2.3.1.2) Kortnee Byrd 153 Carson Ave, Apt 16 Richlands, VA 24641	0.00033 acres 1/40824 of 13.32 acres	0.0000%
(a.5.1.2.3.1.3) Justin Byrd 153 Carson Ave, Apt 16 Richlands, VA 24641	0.00033 acres 1/40824 of 13.32 acres	0.0000%
(a.5.1.3) Beulah Hoops Heirs, Devisees, Successors, or Assigns		
(a.5.1.3.1) Della Ann Hoops 156 Boots Street Pounding Mill, VA 24637	0.0029 acres 1/4536 of 13.32 acres	0.0001%
(a.5.1.4) Melva Asbury Heirs, Devisees, Successors, or Assigns		
(a.5.1.4.1) Edward A. Asbury Heirs, Devisees, Successors, or Assigns <i>(Documentation Pending)</i>	0.0029 acres 1/4536 of 13.32 acres	0.0001%
(a.5.1.5) Delma Phyllis Kidd Heirs, Devisees, Successors, or Assigns <i>(Documentation Pending)</i>	0.0029 acres 1/4536 of 13.32 acres	0.0001%
(a.5.1.6) Betty Augustin 12850 Applegate Drive Huntley, IL 60142	0.0029 acres 1/4536 of 13.32 acres	0.0001%
(a.5.1.7) Millie Riefler 7167 E Waterfowl Way San Tan Valley, AZ 85143	0.0029 acres 1/4536 of 13.32 acres	0.0001%
(a.5.1.8) Joe Ward 38261 N Jean Court Westland, MI 48186	0.0029 acres 1/4536 of 13.32 acres	0.0001%
(a.5.1.9) Warren G. Ward Heirs, Devisees, Successors, or Assign		
(a.5.1.9.1) Everett Leo Ward 2295 Smith Branch Road Grundy, VA 24614	0.0015 acres 1/9072 of 13.32 acres	0.0000%

Exhibit B-3
Buchanan No1 SGU6
Docket #VGOB 23-0516-4263
List of all Unleased Owners/Claimants
(3,017.94 Acre Unit)

	Acres in Unit	Interest in Unit
(a.5.1.9.2) Anita Waddell PO Box 27 Paynesville, WV 24873	0.0015 acres 1/9072 of 13.32 acres	0.0000%
(a.6) Roy L. Elswick Heirs, Devisees, Successors, or Assigns		
(a.6.1) Frances Kinder Heirs, Devisees, Successors, or Assigns		
(a.6.1.1) Roger Kinder 8075 Baptist Valley Rd North Tazewell, VA 24630	0.0011 acres 1/12600 of 13.32 acres	0.0000%
(a.6.1.2) Linda Sanders 172 Vantage Drive Tazewell, VA 24651	0.0011 acres 1/12600 of 13.32 acres	0.0000%
(a.6.1.3) Alma Smith 675 Gratton Road Tazewell, VA 24651	0.0011 acres 1/12600 of 13.32 acres	0.0000%
(a.6.1.4) Wilma Smith 200 Saddlewood Drive Wirtz, VA 24184	0.0011 acres 1/12600 of 13.32 acres	0.0000%
(a.6.1.5) Raymond Kinder 351 Tanglewood Drive Tazewell, VA 24651	0.0011 acres 1/12600 of 13.32 acres	0.0000%
(a.6.2) Gladys Brewster Heirs, Devisees, Successors or Assigns		
(a.6.2.1) Aaron G. Brewster 282 Westview St Pounding Mill, VA 24637	0.0018 acres 1/7560 of 13.32 acres	0.0001%
(a.6.2.2) Inez Wallace Heirs, Devisees, Successors or Assigns <i>(Documentation pending)</i>	0.0018 acres 1/7560 of 13.32 acres	0.0001%
(a.6.2.2.1) David James Dye 32 Shady Brooke Lane Swedesboro, NJ 08085		
(a.6.2.3) Ruby Brewster Dye Heirs, Devisees, Successors or Assigns		
(a.6.2.3.1) Tracie Renee Davidson Heirs, Devisees, Successors or Assigns		
(a.6.2.3.1.1) Larry Davidson 126 Cutlass St Richlands, VA 24641	0.0006 acres 1/22680 of 13.32 acres	0.0000%
(a.6.2.3.1.2) Kortnee Byrd 153 Carson Ave, Apt 16 Richlands, VA 24641	0.0006 acres 1/22680 of 13.32 acres	0.0000%
(a.6.2.3.1.3) Justin Byrd 153 Carson Ave, Apt 16 Richlands, VA 24641	0.0006 acres 1/22680 of 13.32 acres	0.0000%
(a.6.3) Marshall Britten Elswick Heirs, Devisees Successors or Assigns		

Exhibit B-3
Buchanan No1 SGU6
Docket #VGOB 23-0516-4263
List of all Unleased Owners/Claimants
(3,017.94 Acre Unit)

	Acres in Unit	Interest in Unit
(a.6.3.1) Edna Sue Elswick Heirs, Devisees, Successors, or Assigns		
(a.6.3.1.1) Frances Kinder Heirs, Devisees, Successors, or Assigns		
(a.6.3.1.1.1) Roger Kinder 8075 Baptist Valley Rd North Tazewell, VA 24630	0.00012 acres 1/113400 of 13.32 acres	0.000004%
(a.6.3.1.1.2) Linda Sanders 172 Vantage Drive Tazewell, VA 24651	0.00012 acres 1/113400 of 13.32 acres	0.000004%
(a.6.3.1.1.3) Alma Smith 675 Gratton Road Tazewell, VA 24651	0.00012 acres 1/113400 of 13.32 acres	0.00000%
(a.6.3.1.1.4) Wilma Smith 200 Saddlewood Drive Wirtz, VA 24184	0.00012 acres 1/113400 of 13.32 acres	0.00000%
(a.6.3.1.1.5) Raymond Kinder 351 Tanglewood Drive Tazewell, VA 24651	0.00012 acres 1/113400 of 13.32 acres	0.00000%
(a.6.3.1.2) Gladys Brewster Heirs, Devisees, Successors or Assigns		
(a.6.3.1.2.1) Aaron G. Brewster 282 Westview St Pounding Mill, VA 24637	0.00020 acres 1/68040 of 13.32 acres	0.00001%
(a.6.3.1.2.2) Inez Wallace Heirs, Devisees, Successors or Assigns <i>(Documentation pending)</i>	0.00020 acres 1/68040 of 13.32 acres	0.00001%
(a.6.3.1.2.2.1) David James Dye 32 Shady Brooke Lane Swedesboro, NJ 08085		
(a.6.3.1.2.3) Ruby Brewster Dye Heirs, Devisees, Successors or Assigns		
(a.6.3.1.2.3.1) Tracie Renee Davidson Heirs, Devisees, Successors or Assigns		
(a.6.3.1.2.3.1.1) Larry Davidson 126 Cutlass St Richlands, VA 24641	0.00007 acres 1/204120 of 13.32 acres	0.00000%
(a.6.3.1.2.3.1.2) Kortnee Byrd 153 Carson Ave, Apt 16 Richlands, VA 24641	0.00007 acres 1/204120 of 13.32 acres	0.00000%
(a.6.3.1.2.3.1.3) Justin Byrd 153 Carson Ave, Apt 16 Richlands, VA 24641	0.00007 acres 1/204120 of 13.32 acres	0.00000%
(a.6.3.1.3) Beulah Hoops Heirs, Devisees, Successors, or Assigns		
(a.6.3.1.3.1) Della Ann Hoops 156 Boots Street Pounding Mill, VA 24637	0.0006 acres 1/22680 of 13.32 acres	0.0000%

Exhibit B-3
Buchanan No1 SGU6
Docket #VGOB 23-0516-4263
List of all Unleased Owners/Claimants
(3,017.94 Acre Unit)

	Acres in Unit	Interest in Unit
(a.6.3.1.4) Melva Asbury Heirs, Devisees, Successors, or Assigns		
(a.6.3.1.4.1) Edward Acie Asbury Heirs, Devisees, Successors, or Assigns <i>(Documentation Pending)</i>	0.0006 acres 1/22680 of 13.32 acres	0.0000%
(a.6.3.1.5) Delma Phyllis Kidd Heirs, Devisees, Successors, or Assigns <i>(Documentation Pending)</i>	0.0006 acres 1/22680 of 13.32 acres	0.0000%
(a.6.3.1.6) Betty Augustin 12850 Applegate Drive Huntley, IL 60142	0.0006 acres 1/22680 of 13.32 acres	0.0000%
(a.6.3.1.7) Millie Riefler 7167 E Waterfowl Way San Tan Valley, AZ 85143	0.0006 acres 1/22680 of 13.32 acres	0.0000%
(a.6.3.1.8) Joe Ward 38261 N Jean Court Westland, MI 48186	0.0006 acres 1/22680 of 13.32 acres	0.0000%
(a.6.3.1.9) Warren G. Ward Heirs, Devisees, Successors, or Assign		
(a.6.3.1.9.1) Everett Leo Ward 2295 Smith Branch Road Grundy, VA 24614	0.00029 acres 1/45360 of 13.32 acres	0.00001%
(a.6.3.1.9.2) Anita Waddell PO Box 27 Paynesville, WV 24873	0.00029 acres 1/45360 of 13.32 acres	0.00001%
(a.6.4) Beulah Hoops Heirs, Devisees, Successors, or Assigns		
(a.6.4.1) Della Ann Hoops 156 Boots Street Pounding Mill, VA 24637	0.0053 acres 1/2520 of 13.32 acres	0.0002%
(a.6.5) Dolly May Owens Heirs, Devisees, Successors, or Assigns		
(a.6.5.1) Edna Sue Elswick Heirs, Devisees, Successors, or Assigns		
(a.6.5.1.1) Frances Kinder Heirs, Devisees, Successors, or Assigns		
(a.6.5.1.1.1) Roger Kinder 8075 Baptist Valley Rd North Tazewell, VA 24630	0.00012 acres 1/113400 of 13.32 acres	0.00000%
(a.6.5.1.1.2) Linda Sanders 172 Vantage Drive Tazewell, VA 24651	0.00012 acres 1/113400 of 13.32 acres	0.00000%
(a.6.5.1.1.3) Alma Smith 675 Gratton Road Tazewell, VA 24651	0.00012 acres 1/113400 of 13.32 acres	0.00000%
(a.6.5.1.1.4) Wilma Smith 200 Saddlewood Drive Wirtz, VA 24184	0.00012 acres 1/113400 of 13.32 acres	0.00000%

Exhibit B-3
Buchanan No1 SGU6
Docket #VGOB 23-0516-4263
List of all Unleased Owners/Claimants
(3,017.94 Acre Unit)

	Acres in Unit	Interest in Unit
(a.6.5.1.1.5) Raymond Kinder 351 Tanglewood Drive Tazewell, VA 24651	0.00012 acres 1/113400 of 13.32 acres	0.00000%
(a.6.5.1.2) Gladys Brewster Heirs, Devisees, Successors or Assigns		
(a.6.5.1.2.1) Aaron G. Brewster 282 Westview St Pounding Mill, VA 24637	0.00020 acres 1/68040 of 13.32 acres	0.00001%
(a.6.5.1.2.2) Inez Wallace Heirs, Devisees, Successors or Assigns <i>(Documentation requested 6/29/17)</i>	0.00020 acres 1/68040 of 13.32 acres	0.00001%
(a.6.5.1.2.2.1) David James Dye 32 Shady Brooke Lane Swedesboro, NJ 08085		
(a.6.5.1.2.3) Ruby Brewster Dye Heirs, Devisees, Successors or Assigns		
(a.6.5.1.2.3.1) Tracie Renee Davidson Heirs, Devisees, Successors or Assigns		
(a.6.5.1.2.3.1.1) Larry Davidson 126 Cutlass St Richlands, VA 24641	0.00007 acres 1/204120 of 13.32 acres	0.00000%
(a.6.5.1.2.3.1.2) Kortnee Byrd 153 Carson Ave, Apt 16 Richlands, VA 24641	0.00007 acres 1/204120 of 13.32 acres	0.00000%
(a.6.5.1.2.3.1.3) Justin Byrd 153 Carson Ave, Apt 16 Richlands, VA 24641	0.00007 acres 1/204120 of 13.32 acres	0.00000%
(a.6.5.1.3) Beulah Hoops Heirs, Devisees, Successors, or Assigns		
(a.6.5.1.3.1) Della Ann Hoops 156 Boots Street Pounding Mill, VA 24637	0.0006 acres 1/22680 of 13.32 acres	0.0000%
(a.6.5.1.4) Melva Asbury Heirs, Devisees, Successors, or Assigns		
(a.6.5.1.4.1) Edward Acie Asbury Heirs, Devisees, Successors, or Assigns <i>(Documentation Pending)</i>	0.0006 acres 1/22680 of 13.32 acres	0.0000%
(a.6.5.1.5) Delma Phyllis Kidd Heirs, Devisees, Successors, or Assigns <i>(Documentation Pending)</i>	0.0006 acres 1/22680 of 13.32 acres	0.0000%
(a.6.5.1.6) Betty Augustin 12850 Applegate Drive Huntley, IL 60142	0.0006 acres 1/22680 of 13.32 acres	0.0000%
(a.6.5.1.7) Millie Riefler 7167 E Waterfowl Way San Tan Valley, AZ 85143	0.0006 acres 1/22680 of 13.32 acres	0.0000%
(a.6.5.1.8) Joe Ward 38261 N Jean Court Westland, MI 48186	0.0006 acres 1/22680 of 13.32 acres	0.0000%

Exhibit B-3
Buchanan No1 SGU6
Docket #VGOB 23-0516-4263
List of all Unleased Owners/Claimants
(3,017.94 Acre Unit)

	Acres in Unit	Interest in Unit
(a.6.5.1.9) Warren G. Ward Heirs, Devisees, Successors, or Assign		
(a.6.5.1.9.1) Everett Leo Ward 2295 Smith Branch Road Grundy, VA 24614	0.00029 acres 1/45360 of 13.32 acres	0.00001%
(a.6.5.1.9.2) Anita Waddell PO Box 27 Paynesville, WV 24873	0.00029 acres 1/45360 of 13.32 acres	0.00001%
(b) Floyd Sherman Vencill Heirs, Devisees, Successors or Assigns		
(b.1) Cecil Vencill Heirs, Devisees, Successors, or Assigns <i>(Documentation Pending)</i>	0.026 acres 1/504 of 13.32 acres	0.0009%
(b.2) Ira Vencill Heirs, Devisees, Successors or Assigns		
(b.2.1) Anna Jane Vencill 5720 Powcan Rd. Bruington, VA 23023	0.026 acres 1/504 of 13.32 acres	0.0009%
(b.3) Geraldine Taylor Heirs, Devisees, Successors or Assigns		
(b.3.1) Herbert H. Taylor Heirs, Devisees, Successors or Assigns		
(b.3.1.1) Jeanette Wakefield 3017 Maplewood Road Richmond, VA 23228	0.009 acres 1/1512 of 13.32 acres	0.0003%
(b.3.1.2) Lisa Craig 6419 Spruce Road Quinton, VA 23141	0.009 acres 1/1512 of 13.32 acres	0.0003%
(b.3.1.3) Michael Taylor 365 Nottoway Lane King William, VA 23086	0.009 acres 1/1512 of 13.32 acres	0.0003%
(b.4) Patricia S. Bowyer 9227 Swannanoa Trail Mechanicsville, VA 23116	0.026 acres 1/504 of 13.32 acres	0.0009%
(b.5) Stella Louise Luck 7005 Marcliff Ct., Apt 104 Richmond, VA 23228	0.026 acres 1/504 of 13.32 acres	0.0009%
(b.6) Betty Sue Stanley 503 Henry Clay Rd Ashland, VA 23005	0.026 acres 1/504 of 13.32 acres	0.0009%
(c) Minnie Ellen Coleman Heirs, Devisees, Successors or Assigns		
(c.1) Shirley Ann Harris 886 Indian Creek Rd. Cedar Bluff, VA 24609	0.040 acres 1/336 of 13.32 acres	0.0013%
(c.2) Marie Dye 1280 Berry Hill Dr. Melbourne, FL 23934	0.040 acres 1/336 of 13.32 acres	0.0013%

Exhibit B-3
Buchanan No1 SGU6
Docket #VGOB 23-0516-4263
List of all Unleased Owners/Claimants
(3,017.94 Acre Unit)

	Acres in Unit	Interest in Unit
(c.3) John Coleman Heirs, Devisees, Successors or Assigns		
(c.3.1) John L. Coleman Heirs, Devisees, Successors, or Assigns <i>(Documentation Pending)</i>	0.020 acres 1/672 of 13.32 acres	0.0007%
(c.3.2) Larry Coleman 145 Gunter Street Walterboro, SC 29488	0.020 acres 1/672 of 13.32 acres	0.0007%
(c.4) James R. Coleman Heirs, Devisees, Successors or Assigns <i>(Documentation pending)</i>	0.040 acres 1/336 of 13.32 acres	0.0013%
(d) Bertha Wells Heirs, Devisees, Successors or Assigns		
(d.1) Joseph Reece Brown 7130 Crosstimbers Trail Roanoke, VA 24019	0.023 acres 1/588 of 13.32 acres	0.0008%
(d.2) Jack Thomas Brown Heirs, Devisees, Successors or Assigns <i>(Documentation pending)</i>	0.023 acres 1/588 of 13.32 acres	0.0008%
(d.2.1) Yvonne Garman Heirs, Devisees, Successors, or Assigns		
(d.2.1.1) Chris Allen 119 Niblick Drive Salem, VA 24153		
(d.2.1.3) Yvette Allen 2027 Elmwood Avenue Lakewood, OH 44107		
(d.2.2) William Rodney Brown Heirs, Devisees, Successors, or Assigns <i>(Documentation pending)</i>		
(d.2.2.1) Kimberly Brown 612 N. Broad Street Salem, VA 24153		
(d.2.2.2) Jack Thomas Brown, II 5536 Inverness Drive Durham, NC 27712		
(d.2.2.3) James Tyler Brown 465 Ingal Blvd Salem, VA 24153		
(d.3) William Frank Brown Heirs, Devisees, Successors or Assigns		
(d.3.1) Ivory Lulabelle Brown Heirs, Devisees, Successors, or Assigns <i>(Documentation Pending)</i>	0.023 acres 1/588 of 13.32 acres	0.0008%
(d.4) Donald Lee Wells PO Box 85 Raven, VA 24639	0.023 acres 1/588 of 13.32 acres	0.0008%
(d.5) Edward Allen Wells 5285 Wardell Road Richlands, VA 24641	0.023 acres 1/588 of 13.32 acres	0.0008%

Exhibit B-3
Buchanan No1 SGU6
Docket #VGOB 23-0516-4263
List of all Unleased Owners/Claimants
(3,017.94 Acre Unit)

	Acres in Unit	Interest in Unit
(d.6) Judy G. Senter 253 Minnow Pond Way Clintwood, VA 24228	0.023 acres 1/588 of 13.32 acres	0.0008%
(d.7) Peggy Cornett 6502 Brushy Ridge Road Nora, VA 24272	0.023 acres 1/588 of 13.32 acres	0.0008%
(f) Pearl Marie Vencill Hicks Heirs, Devisees, Successors or Assigns		
(f.1) Roy Mitchell Hicks, Jr. Heirs, Devisees, Successors or Assigns		
(f.1.1) Roy Mitchell Hicks, III 605 Harrison Street Lynchburg, VA 24504	0.010 acres 1/1344 of 13.32 acres	0.0003%
(f.1.4) Roger Allen Hicks Heirs, Devisees, Successors or Assigns		
(f.1.4.1) Janet Lynn Hicks 159 Bells Lane Louisa, VA 23093	0.003 acres 1/4032 of 13.32 acres	0.0001%
(f.1.4.2) Angela M. Hicks 5379 Byrd Mill Rd Louisa, VA 23093	0.003 acres 1/4032 of 13.32 acres	0.0001%
(f.1.4.3) Raymond A. Hicks 3000 Galena Ave N. Chesterfield, VA 23237	0.003 acres 1/4032 of 13.32 acres	0.0001%
(f.2) Kenneth Lee Hicks Heirs, Devisees, Successors or Assigns		
(f.2.1) Cecilia Hicks Heirs, Devisees, Successors, or Assigns		
(f.2.1.1) JoAnn Michelle Authier 536 Pompey Hill Rd Stoystown, PA 15563	0.010 acres 1/1344 of 13.32 acres	0.0003%
(f.2.1.2) Robert E. Shrader 310 Sandstone Ave Sandston, VA 23150	0.010 acres 1/1344 of 13.32 acres	0.0003%
(f.2.1.3) Daniel E. Shrader 731 Branch Glen Lane Sandston, VA 23150	0.010 acres 1/1344 of 13.32 acres	0.0003%
(f.2.1.4) Raymond B. Shrader 8324 Orchard Lane Mechanicsville, VA 23111	0.010 acres 1/1344 of 13.32 acres	0.0003%
(g) Herman Vencill Heirs, Devisees, Successors or Assigns		
(g.1) Darlene V. Buono 10039 Sir Bradley Ct. Mechanicsville, VA 23116	0.020 acres 1/672 of 13.32 acres	0.0007%
(g.2) Aileen Mahoney 9524 Hagan Road Glen Allen, VA 23060	0.020 acres 1/672 of 13.32 acres	0.0007%

Exhibit B-3
Buchanan No1 SGU6
Docket #VGOB 23-0516-4263
List of all Unleased Owners/Claimants
(3,017.94 Acre Unit)

	Acres in Unit	Interest in Unit
(g.3) Vivian Beach 4303 Redbank Road Sandston, VA 23150	0.020 acres 1/672 of 13.32 acres	0.0007%
(g.4) William David Vincell 7268 Bluebird Way Mechanicsville, VA 23111	0.020 acres 1/672 of 13.32 acres	0.0007%
(g.5) Frieda Mae Tench 10067 Pamunkey Rd. Mechanicsville, VA 23116	0.020 acres 1/672 of 13.32 acres	0.0007%
(g.6) Carol V. Kemp Heirs, Devisees, Successors, or Assigns		
(g.6.1) Jeffrey Scott Long #00511518 Unit 7-28 NCEX-Main PO Box 5000 Mountain City, TN 37683	0.0040 acres 1/3360 of 13.32 acres	0.0001%
(g.6.2) Michael Kemp 8284 Burnside Drive Mechanicsville, VA 23116	0.0040 acres 1/3360 of 13.32 acres	0.0001%
(g.6.3) Christine Summers 456 Deer Haven Drive Castlewood, VA 24224	0.0040 acres 1/3360 of 13.32 acres	0.0001%
(g.6.4) Rhonda Porter 1723 Twelfth Night Cv Fort Wayne, IN 46818	0.0040 acres 1/3360 of 13.32 acres	0.0001%
(g.6.5) Melanie Ledbetter 5089 Crown Hill Road Mechanicsville, VA 23111	0.0040 acres 1/3360 of 13.32 acres	0.0001%
(g.7) Wanda Faye Cameron 8140 Saddlecrest Drive Mechanicsville, VA 23111	0.020 acres 1/672 of 13.32 acres	0.0007%
(g.8) Shelby Harris 19477 King William Road King William, VA 23086	0.020 acres 1/672 of 13.32 acres	0.0007%
(j) James Albert Vencill Heirs, Devisees, Successors or Assigns <i>(Documentation pending)</i>	0.159 acres 1/84 of 13.32 acres	0.0053%
(j.1) Edna Fannie Vencill 923 Beaverdam Trail Mechanicsville, VA 23115		
(m) Mary Smith Heirs, Devisees, Successors or Assigns		
(m.1) Edward H. Smith Heirs, Devisees, Successors or Assigns		
(m.1.1) Ethel Blanche Corns Smith Heirs, Devisees, Successors, or Assigns		
(m.1.1.1) Norma Jacqueline Smith 33 Spring City Rd Cleveland, VA 24225	0.119 acres 1/112 of 13.32 acres	0.0039%

Exhibit B-3
Buchanan No1 SGU6
Docket #VGOB 23-0516-4263
List of all Unleased Owners/Claimants
(3,017.94 Acre Unit)

	Acres in Unit	Interest in Unit
(m.1.1.2) Edward G. Smith 551 Painter Creek Rd Bristol, TN 37620	0.119 acres 1/112 of 13.32 acres	0.0039%
(m.2) Alta E. Smith Breedlove Heirs, Devisees, Successors or Assigns		
(m.2.1) Barbara Sue Baxter 195 Edgewater Drive Cedar Bluff, VA 24609	0.119 acres 1/112 of 13.32 acres	0.0039%
(m.2.2) Billie Anne Trent 168 Linwood Drive Richlands, VA 24641	0.119 acres 1/112 of 13.32 acres	0.0039%
(m.3) Carrie M. Smith Altizer Heirs, Devisees, Successors, or Assigns		
(m.3.1) S.G. Altizer Heirs, Devisees, Successors, or Assigns		
(m.3.1.1) Helen Delores Altizer 5712 Greasy Creek Rd Jewell Ridge, VA 24622	0.119 acres 1/112 of 13.32 acres	0.0039%
(m.3.2) Helen Fletcher Heirs, Devisees, Successors, or Assigns		
(m.3.2.1) Evette M. White 14322 Spriggs Road Woodbridge, VA 22193	0.040 acres 1/336 of 13.32 acres	0.0013%
(m.3.2.2) Kevin C. Fletcher 15 Woodland Way Greenbelt, MD 20770	0.040 acres 1/336 of 13.32 acres	0.0013%
(m.3.2.3) Steven L. Fletcher 4046 Oak Pointe Drive Pleasant View, TN 37146	0.040 acres 1/336 of 13.32 acres	0.0013%
(m.4) Claude Smith Heirs, Devisees, Successors, or Assigns		
(m.4.1) Sally Maude Smith Heirs, Devisees, Successors or Assigns		
(m.4.1.1) Claude Ronald Smith 4368 Pounding Mill Branch Rd Pounding Mill, VA 24637	0.119 acres 1/112 of 13.32 acres	0.0039%
(m.4.1.2) Sandra Verbridge 3894 Hunters Chase Conyers, GA 30094	0.119 acres 1/112 of 13.32 acres	0.0039%
(m.5) Elmer Smith Heirs, Devisees, Successors, or Assigns		
(m.5.1) Hazel Smith Heirs, Devisees, Successors, or Assigns <i>(Documentation Pending)</i>	0.238 acres 1/56 of 13.32 acres	0.0079%
(m.6) Daniel W. Smith Heirs, Devisees, Successors, or Assigns		
(m.6.1) Edith Smith Heirs, Devisees, Successors, or Assigns		

Exhibit B-3
Buchanan No1 SGU6
Docket #VGOB 23-0516-4263
List of all Unleased Owners/Claimants
(3,017.94 Acre Unit)

	Acres in Unit	Interest in Unit
(m.6.1.1) Jackie Smith G-3210 North Term St Flint, MI 48506	0.119 acres 1/112 of 13.32 acres	0.0039%
(m.6.1.2) Mack W. Smith 7641 Embassy Blvd Port Richey, FL 34668	0.119 acres 1/112 of 13.32 acres	0.0039%
(m.7) Mavis J. Smith Webb Heirs, Devisees, Successors, or Assigns		
(m.7.1) Mary Jeanette Keen 1195 Rae Street Mt. Morris, MI 48458	0.059 acres 1/224 of 13.32 acres	0.0020%
(m.7.2) Wilma Cupp 2390 Flagstone Drive Flushing, MI 48433	0.059 acres 1/224 of 13.32 acres	0.0020%
(m.7.3) Russell Dale Webb 8298 Hidden Creek Court Flushing, MI 48433	0.059 acres 1/224 of 13.32 acres	0.0020%
(m.7.4) Larry David Webb 2024 Beekman Court Flint, MI 48458	0.059 acres 1/224 of 13.32 acres	0.0020%
(m.8) Nell F. Lyons 2608 Edinburgh Dr. NW Roanoke, VA 24012	0.238 acres 1/56 of 13.32 acres	0.0079%
Acreege in Tract Unleased	9.3062	
Percentage of Tract Unleased		0.3084%

Tract #4J, 0.32 Acres

(1) James E. Stevenson & Freda C. Stevenson Trust, et al <i>(previously G. R. Stevenson Heirs)</i>	0.32 acres	0.0106%
(b) Charles Clayton Stevenson Heirs, Devisees, Successors or Assigns		
(b.1) Donna C. Cottle 1125 Stewart St. Welch, WV 24801	0.0076 acres 1/42 of 0.32 acres	0.0003%
(b.4) Victoria L. Elkin 628 Flynn Lane Petersburg, FL 23805	0.0076 acres 1/42 of 0.32 acres	0.0003%
Acreege in Tract Unleased	0.0152	
Percentage of Tract Unleased		0.0005%

Tract #4K, 0.05 Acres

(1) James E. Stevenson & Freda C. Stevenson Trust, et al <i>(previously G. R. Stevenson Heirs)</i>	0.05 acres	0.0017%
(b) Charles Clayton Stevenson Heirs, Devisees, Successors or Assigns		
(b.1) Donna C. Cottle 1125 Stewart St. Welch, WV 24801	0.0012 acres 1/42 of 0.05 acres	0.0000%

Exhibit B-3
Buchanan No1 SGU6
Docket #VGOB 23-0516-4263
List of all Unleased Owners/Claimants
(3,017.94 Acre Unit)

	Acres in Unit	Interest in Unit
(b.4) Victoria L. Elkin 628 Flynn Lane Petersburg, FL 23805	0.0012 acres 1/42 of 0.05 acres	0.0000%
Acreege in Tract Unleased	0.0024	
Percentage of Tract Unleased		0.0001%
<u>Tract #4L, 5.20 Acres</u>		
(1) James E. Stevenson & Freda C. Stevenson Trust, et al <i>(previously G. R. Stevenson Heirs)</i>	5.20 acres	0.1723%
(b) Charles Clayton Stevenson Heirs, Devisees, Successors or Assigns		
(b.1) Donna C. Cottle 1125 Stewart St. Welch, WV 24801	0.1238 acres 1/42 of 5.20 acres	0.0041%
(b.4) Victoria L. Elkin 628 Flynn Lane Petersburg, FL 23805	0.1238 acres 1/42 of 5.20 acres	0.0041%
Acreege in Tract Unleased	0.2476	
Percentage of Tract Unleased		0.0082%
<u>Tract #4N, 1.32 Acres</u>		
(1) Commonwealth of Virginia Department of Transportation 2111 Bonham Rd Bristol, VA 24201	1.32 acres	0.0437%
OR		
(1) S.D. Sayers Heirs <i>Heirs Unknown</i>	1.32 acres	0.0437%
<u>Tract #4O, 0.27 Acres</u>		
(1) Commonwealth of Virginia Department of Transportation 2111 Bonham Rd Bristol, VA 24201	0.27 acres	0.0089%
OR		
(1) Yvonne Cash 2109 Chestnut Avenue Buena Vista, VA 24416	0.27 acres	0.0089%
<u>Tract #4R, 4.43 Acres</u>		
(1) James E. Stevenson & Freda C. Stevenson Trust, et al <i>(previously G. R. Stevenson Heirs)</i>	4.43 acres	0.1468%
(b) Charles Clayton Stevenson Heirs, Devisees, Successors or Assigns		
(b.1) Donna C. Cottle 1125 Stewart St. Welch, WV 24801	0.1055 acres 1/42 of 4.43 acres	0.0035%
(b.4) Victoria L. Elkin 628 Flynn Lane Petersburg, FL 23805	0.1055 acres 1/42 of 4.43 acres	0.0035%
Acreege in Tract Unleased	0.2110	
Percentage of Tract Unleased		0.0070%

Exhibit B-3
Buchanan No1 SGU6
Docket #VGOB 23-0516-4263
List of all Unleased Owners/Claimants
(3,017.94 Acre Unit)

	Acres in Unit	Interest in Unit
<u>Tract #16 - 2.24 acres</u>		
(1) Hurt McGuire Land Trust et al.	2.24 acres	0.0742%
(b) Freda Ann Snider, et al		
(b.1) Freda Ann Snider 1803 Brickhaven Lane Lawrenceville, GA 30043	0.5600 acres 1/4 of 2.24 acres	0.0186%
(b.2) Patricia Lynn Campbell 1405 Stewart Mill Road McLeansville, NC 27301	0.5600 acres 1/4 of 2.24 acres	0.0186%
	Acreege in Tract Unleased	1.1200
	Percentage of Tract Unleased	0.0371%
<u>Tract #17 - 2.07 acres</u>		
(1) Hurt McGuire Land Trust et al.	2.07 acres	0.0688%
(b) Jerry & Sandra Patton, t/e 7834 Brown Mountain Road Jewell Ridge, VA 24622	1.0350 acres 1/2 of 2.07 acres	0.0343%
	Acreege in Tract Unleased	1.0350
	Percentage of Tract Unleased	0.0343%
<u>Tract #18 - 86.83 acres</u>		
Hurt McGuire Land Trust et al.	86.83 acres	2.8771%
(2) James O. & Margaret McNeil Heirs, Devisees, Successors or Assigns	43.4150 acres 1/2 of 86.83 acres	1.4386%
(a) Margaret McNeil Heirs, Devisees, Successors or Assigns		
(a.1) James Oscar McNeil Heirs	<i>Life estate from 4/28/1930</i>	
(a.1.1) Garland Stewart McNeil Heirs, Devisees, Successors or Assigns		
(a.1.1.1) Mabel Claria Walker Heirs, Devisees, Successors or Assigns		
(a.1.1.1.1) Shirley Lee Pennington 804 Friars Lane Baytown, TX 77521	0.1696 acres 1/256 of 86.83 acres	0.0056%
(a.1.1.1.2) Janice Sue Wingate PO Box 992 Highlands, TX 77562	0.1696 acres 1/256 of 86.83 acres	0.0056%
(a.1.1.2) Estel Esco McNeil Heirs, Devisees, Successors or Assigns		
(a.1.1.2.1) Georgia Mae McNeil Nee Colvin Heirs, Devisees, Successors or Assigns		
(a.1.1.2.1.1) James Garland McNeil Heirs, Devisees, Successors or Assigns		
(a.1.1.2.1.1.1) Ellen Jeanette McNeil Heirs, Devisees, Successors, or Assigns		

Exhibit B-3
Buchanan No1 SGU6
Docket #VGOB 23-0516-4263
List of all Unleased Owners/Claimants
(3,017.94 Acre Unit)

	Acres in Unit	Interest in Unit
(a.1.1.2.1.1.1.1) Richard Wade McNeil PO Box 1837 Silver City, NM 88062	0.0377 acres 1/1152 of 86.83 acres	0.0012%
(a.1.1.2.1.1.1.2) James Garland McNeil Jr. PO Box 52 Lake Arthur, NM 88253	0.0377 acres 1/1152 of 86.83 acres	0.0012%
(a.1.1.2.1.1.1.3) Bertha Reanette Fuller PO Box 184 Lake Arthur, NM 88253	0.0377 acres 1/1152 of 86.83 acres	0.0012%
(a.1.1.2.1.2) Clair Terry PO Box 70552 Tuscaloosa, AL 35407	0.1131 acres 1/384 of 86.83 acres	0.0037%
(a.1.1.2.1.3) Brenda Hamilton 2000 Argillite Rd, Lot 16 Flatwoods, KY 41139	0.1131 acres 1/384 of 86.83 acres	0.0037%
(a.1.1.3) Bruce Gene McNeil Heirs, Devisees, Successors, or Assigns		
(a.1.1.3.1) Joan B. McNeil Heirs, Devisees, Successors, or Assigns		
(a.1.1.3.1.1) Paula Nickles 5509 Crows Nest Drive Eldersburg, MD 21784	0.1696 acres 1/256 of 86.83 acres	0.0056%
(a.1.1.3.1.2) Terry Guiler 1700 Normandie Drive, #2108 York, PA 17408	0.1696 acres 1/256 of 86.83 acres	0.0056%
(a.1.1.4) Patricia M. Bruce Heirs, Devisees, Successors, or Assigns		
(a.1.1.4.1) Daniel D. Bruce Heirs, Devisees, Successors, or Assigns		
(a.1.1.4.1.1) David Bruce 6 Allenwood Lane Greer, SC 29650	0.0678 acres 1/640 of 86.83 acres	0.0022%
(a.1.1.4.1.2) Richard V. Bruce Heirs, Devisees, Successors, or Assigns		
(a.1.1.4.1.2.1) Leashia Bruce 3402 Twin Creek Trail Ave Cody, WY 82414	0.0678 acres 1/640 of 86.83 acres	0.0022%
(a.1.1.4.1.3) Cindy Bruce 3718 S McCall Street Salt Lake City, UT 84115	0.0678 acres 1/640 of 86.83 acres	0.0022%
(a.1.1.4.1.4) Raymond Bruce 8720 Parkland Street Manassas, VA 20111	0.0678 acres 1/640 of 86.83 acres	0.0022%
(a.1.1.4.1.5) Thomas Bruce 955 E Essex Ct #8 Midvale, UT 84047	0.0678 acres 1/640 of 86.83 acres	0.0022%
(a.1.1.5) James Watson McNeil Heirs, Devisees, Successors or Assigns		
(a.1.1.5.1) Jacqueline Notgrass 6219 E FM 41 Slaton, TX 79364	0.1696 acres 1/256 of 86.83 acres	0.0056%

Exhibit B-3
Buchanan No1 SGU6
Docket #VGOB 23-0516-4263
List of all Unleased Owners/Claimants
(3,017.94 Acre Unit)

	Acres in Unit	Interest in Unit
(a.1.1.5.2) James Day McNeil 2401 Mary St Alvin, TX 77511	0.1696 acres 1/256 of 86.83 acres	0.0056%
(a.1.1.6) Clyde McNeil Heirs, Devisees, Successors or Assigns		
(a.1.1.6.1) Larry David McNeil 1805 Clay St, Apt 606 Flatwoods, KY 41139	0.1131 acres 1/384 of 86.83 acres	0.0037%
(a.1.1.6.2) Frederick McNeil 1604 Lexington Ave Flatwoods, KY 41139	0.1131 acres 1/384 of 86.83 acres	0.0037%
(a.1.1.6.3) Paula Adkins 2920 New Haven Ct Flatwoods, KY 41139	0.1131 acres 1/384 of 86.83 acres	0.0037%
(a.1.1.7) Amanda M Davenport Heirs, Devisees, Successors or Assigns		
(a.1.1.7.1) Oliver Woodley Davenport Heirs, Devisees, Successors or Assigns		
(a.1.1.7.1.1) Susan E. Holland 8088 SW 81st Loop Ocala, FL 34476	0.0188 acres 1/2304 of 86.83 acres	0.0006%
(a.1.1.7.1.2) Linda Anderson 5158 Winterville Rd Springhill, FL 34608	0.0188 acres 1/2304 of 86.83 acres	0.0006%
(a.1.1.7.1.3) Rebecca Toole 6030 Dixon Dr Raleigh, NC 37609	0.0188 acres 1/2304 of 86.83 acres	0.0006%
(a.1.1.7.1.4) Carol Davenport Heirs, Devisees, Successors, or Assigns		
(a.1.1.7.1.4.1) Marianne Davenport 1591 Big Branch Road Middlesburg, FL 32068	0.0188 acres 1/2304 of 86.83 acres	0.0006%
(a.1.1.7.1.5) Robert V Davenport 6204 Pella Lane Fredericksburg, VA 22407	0.0188 acres 1/2304 of 86.83 acres	0.0006%
(a.1.1.7.1.6) Charlotte Ann James 4144 Old River Trail Powhatan, VA 23139	0.0188 acres 1/2304 of 86.83 acres	0.0006%
(a.1.1.7.2) Susan E. Holland 8088 SW 81st Loop Ocala, FL 34476	0.1131 acres 1/384 of 86.83 acres	0.0037%
(a.1.1.7.3) Linda Anderson 5158 Winterville Rd Springhill, FL 34608	0.1131 acres 1/384 of 86.83 acres	0.0037%
(a.1.1.8) Ethel Marie Collins Heirs, Devisees, Successors, or Assigns		
(a.1.1.8.1) Opal Lacey Trossbach Heirs, Devisees, Successors, or Assigns		
(a.1.1.8.1.1) George Trossbach Heirs, Devisees, Successors, or Assigns <i>(Documentation Pending)</i>	0.3392 acres 1/128 of 86.83 acres	0.0112%

Exhibit B-3
Buchanan No1 SGU6
Docket #VGOB 23-0516-4263
List of all Unleased Owners/Claimants
(3,017.94 Acre Unit)

	Acres in Unit	Interest in Unit
(a.1.2) Augustus Farley McNeil Heirs, Devisees, Successors or Assigns		
(a.1.2.1) Dexter McNeil Heirs, Devisees, Successors or Assigns		
(a.1.2.1.1) Norma Jean McNeil Heirs, Devisees, Successors, or Assigns <i>(Documentation Pending)</i>	2.7134 acres 1/16 of 86.83 acres	0.0899%
(a.1.3) James Beverly McNeil Heirs, Devisees, Successors or Assigns		
(a.1.3.1) Hattie Adams Heirs, Devisees, Successors or Assigns		
(a.1.3.1.1) Maude Catherine Fuller Heirs, Devisees, Successors or Assigns		
(a.1.3.1.1.1) Ronald Eugene Fuller 1248 S. Old 3C Rd Sunbury, OH 43074	0.0301 acres 1/1440 of 86.83 acres	0.0010%
(a.1.3.1.1.2) Gary Fuller 4246 Benn. Twp. Rd #216 Marengo, OH 43334	0.0301 acres 1/1440 of 86.83 acres	0.0010%
(a.1.3.1.1.3) Vernona Wheeler 316 S Main Street #B Mount Gilead, OH 43338	0.0301 acres 1/1440 of 86.83 acres	0.0010%
(a.1.3.1.1.4) Patricia Fuller 920 County Rd 26 Marengo, OH 43334	0.0301 acres 1/1440 of 86.83 acres	0.0010%
(a.1.3.1.1.5) Janice Fuller 9561 LaBelle Court Delray Beach, FL 33446	0.0301 acres 1/1440 of 86.83 acres	0.0010%
(a.1.3.1.1.6) Anitta Ditty Heirs, Devisees, Successors or Assigns		
(a.1.3.1.1.6.1) Charles E. Ditty, Sr. 1011 County Road 205 Marengo, OH 43334	0.0301 acres 1/1440 of 86.83 acres	0.0010%
(a.1.3.1.2) Mae Belle Hammonds Heirs, Devisees, Successors or Assigns <i>(Documentation Pending)</i>	0.1809 acres 1/240 of 86.83 acres	0.0060%
(a.1.3.1.2.1) James Randall Hammonds 274 Double Springs Road Fall Branch, TN 37656		
(a.1.3.1.3) Charlotte Coffey Heirs, Devisees, Successors or Assigns		
(a.1.3.1.3.1) Jackson L. Matney 432 W 7th St Salida, CO 81201	0.0603 acres 1/720 of 86.83 acres	0.0020%
(a.1.3.1.3.2) Jerry Matney 433 E Adams St, Apt B Sandusky, OH 44870	0.0603 acres 1/720 of 86.83 acres	0.0020%
(a.1.3.1.3.3) Freda June Jones 6820 County Rd 104 #9 Salida, CO 81201	0.0603 acres 1/720 of 86.83 acres	0.0020%

Exhibit B-3
Buchanan No1 SGU6
Docket #VGOB 23-0516-4263
List of all Unleased Owners/Claimants
(3,017.94 Acre Unit)

	Acres in Unit	Interest in Unit
(a.1.3.2) Clarence McNeil Heirs, Devisees, Successors or Assigns		
(a.1.3.2.1) Agnes McNeil Heirs, Devisees, Successors or Assigns		
(a.1.3.2.1.1) Geraldine Ingle 585 Willowgreen Lane Titusville, FL 32780	0.1809 acres 1/240 of 86.83 acres	0.0060%
(a.1.3.2.1.2) Clarence McNeil, Jr Heirs, Devisees, Successors, or Assigns		
(a.1.3.2.1.2.1) Elizabeth Callahan 1217 Cape Coral Pkwy E #172 Cape Coral, FL 33904-9604	0.1809 acres 1/240 of 86.83 acres	0.0060%
(a.1.3.2.1.3) Josephine Lantz 1850 S Park Ave, Apt B8 Titusville, FL 32780	0.1809 acres 1/240 of 86.83 acres	0.0060%
(a.1.3.3) Clyde McNeil Heirs, Devisees, Successors or Assigns		
(a.1.3.3.1) Harold W McNeil Heirs, Devisees, Successors or Assigns		
(a.1.3.3.1.1) Inis McNeil Heirs, Devisees, Successors, or Assigns		
(a.1.3.3.1.1.1) Tracy D. Green 3350 S. Dixie Highway, Lot 33 Lima, OH 45804	0.1357 acres 1/320 of 86.83 acres	0.0045%
(a.1.3.3.1.1.2) David H. McNeil	<i>pre-deceased</i>	
(a.1.3.3.1.1.2.1) Ciara E. McNeil 2936 Inwood Dr. Apt G Lima, OH 45806	0.0452 acres 1/960 of 86.83 acres	0.0015%
(a.1.3.3.1.1.2.2) David S. McNeil 14072 Lindenwood Ave Lakeview, OH 43331	0.0452 acres 1/960 of 86.83 acres	0.0015%
(a.1.3.3.1.1.2.3) Emily A. McNeil 21 East Main St. Montezuma, OH 45866	0.0452 acres 1/960 of 86.83 acres	0.0015%
(a.1.3.3.2) Robert D. McNeil Heirs, Devisees, Successors or Assigns		
(a.1.3.3.2.1) Linda McNeil 6065 E State Rd Elida, OH 45807	0.0904 acres 1/480 of 86.83 acres	0.0030%
(a.1.3.3.2.2) Joseph Cory McNeil Heirs, Devisees, Successors, or Assigns <i>(Documentation Pending)</i>	0.0603 acres 1/720 of 86.83 acres	0.0020%
(a.1.3.3.2.3) Vicky Irick Heirs, Devisees, Successors or Assigns		
(a.1.3.3.2.3.1) Jonna McNeil 701 Dingedine Ave Lima, OH 45804	0.0301 acres 1/1440 of 86.83 acres	0.0010%
(a.1.3.3.2.3.2) Leah Karuri 620 W North St Lima, OH 45801	0.0301 acres 1/1440 of 86.83 acres	0.0010%

Exhibit B-3
Buchanan No1 SGU6
Docket #VGOB 23-0516-4263
List of all Unleased Owners/Claimants
(3,017.94 Acre Unit)

	Acres in Unit	Interest in Unit
(a.1.3.3.2.4) Richard McNeil Heirs, Devisees, Successors or Assigns		
(a.1.3.3.2.4.1) Richard W. McNeil, II 834 Hurd Avenue Findley, OH 45840	0.0301 acres 1/1440 of 86.83 acres	0.0010%
(a.1.3.3.2.4.2) Justin McNeil 3591 S State Route 231 Tiffin, OH 44883	0.0301 acres 1/1440 of 86.83 acres	0.0010%
(a.1.3.4) Olivia McNeil Compton Heirs, Devisees, Successors or Assigns		
(a.1.3.4.1) Herman Allen Compton Heirs, Devisees, Successors or Assigns		
(a.1.3.4.1.1) Arthur Compton 470 AN County Rd 445 Palestine, TX 75803	0.0452 acres 1/960 of 86.83 acres	0.0015%
(a.1.3.4.1.2) Helen Hart 5118 Cove Creek Baytown, TX 77523	0.0452 acres 1/960 of 86.83 acres	0.0015%
(a.1.3.4.1.3) Marie McCright 4268 FM 227 West Grapeland, TX 75844	0.0452 acres 1/960 of 86.83 acres	0.0015%
(a.1.3.4.1.4) James Allen Compton Heirs, Devisees, Successors, or Assigns <i>(Documentation Pending)</i>	0.0452 acres 1/960 of 86.83 acres	0.0015%
(a.1.3.4.2) Arthur Randolph Compton Heirs, Devisees, Successors or Assigns		
(a.1.3.4.2.1) Randy Compton 245 Sherwood Forest Rd Wytheville, VA 24382	0.0452 acres 1/960 of 86.83 acres	0.0015%
(a.1.3.4.2.2) Lucinda C. Leighton PO Box 308 Rocky Gap, VA 24366	0.0452 acres 1/960 of 86.83 acres	0.0015%
(a.1.3.4.2.3) Lawrence Cecil Compton 455 Main Street Bland, VA 24315	0.0452 acres 1/960 of 86.83 acres	0.0015%
(a.1.3.4.2.4) Mark Compton 313 Lyndhurst Road Columbia, SC 29212	0.0452 acres 1/960 of 86.83 acres	0.0015%
(a.1.3.4.3) Vivian Farmer Heirs, Devisees, Successors or Assigns		
(a.1.3.4.3.1) Danny Farmer Heirs, Devisees, Successors, or Assigns		
(a.1.3.4.3.1.1) Wanda Sue Farmer 3522 Hale Creek Road Pilgrims Knob, VA 24634	0.0904 acres 1/480 of 86.83 acres	0.0030%
(a.1.3.4.3.2) Sue Farmer Ward 2251 Cedar Valley Drive Cedar Bluff, VA 24609	0.0904 acres 1/480 of 86.83 acres	0.0030%
(a.1.3.5) Mae Powell McNeil Heirs, Devisees, Successors or Assigns		

Exhibit B-3
Buchanan No1 SGU6
Docket #VGOB 23-0516-4263
List of all Unleased Owners/Claimants
(3,017.94 Acre Unit)

	Acres in Unit	Interest in Unit
(a.1.3.5.1) Hattie Adams Heirs, Devisees, Successors or Assigns		
(a.1.3.5.1.1) Maude Catherine Fuller Heirs, Devisees, Successors or Assigns		
(a.1.3.5.1.1.1) Ronald Eugene Fuller 1248 S. Old 3C Rd Sunbury, OH 43074	0.0075 acres 1/5760 of 86.83 acres	0.0002%
(a.1.3.5.1.1.2) Gary Fuller 4246 Benn. Twp. Rd #216 Marengo, OH 43334	0.0075 acres 1/5760 of 86.83 acres	0.0002%
(a.1.3.5.1.1.3) Vernona Wheeler 316 S Main St Apt. B Mount Gilead, OH 43338	0.0075 acres 1/5760 of 86.83 acres	0.0002%
(a.1.3.5.1.1.4) Patricia Fuller 920 County Rd 26 Marengo, OH 43334	0.0075 acres 1/5760 of 86.83 acres	0.0002%
(a.1.3.5.1.1.5) Janice Fuller 9561 LaBelle Court Delray Beach, FL 33446	0.0075 acres 1/5760 of 86.83 acres	0.0002%
(a.1.3.5.1.1.6) Anita Ditty Heirs, Devisees, Successors or Assigns		
(a.1.3.5.1.1.6.1) Charles E. Ditty, Sr. 1011 County Road 205 Marengo, OH 43334	0.0075 acres 1/5760 of 86.83 acres	0.0002%
(a.1.3.5.1.2) Mae Belle Hammonds Heirs, Devisees, Successors or Assigns <i>(Documentation Pending)</i>	0.0452 acres 1/960 of 86.83 acres	0.0015%
(a.1.3.5.1.2.1) James Randall Hammonds 274 Double Springs Rd Fall Branch, TN 37656		
(a.1.3.5.1.3) Charlotte Coffey Heirs, Devisees, Successors or Assigns		
(a.1.3.5.1.3.1) Jackson L. Matney 432 W 7th St Salida, CO 81201	0.0151 acres 1/2880 of 86.83 acres	0.0005%
(a.1.3.5.1.3.2) Jerry Matney 433 E Adams St, Apt B Sandusky, OH 44870	0.0151 acres 1/2880 of 86.83 acres	0.0005%
(a.1.3.5.1.3.3) Freda June Jones 6820 County Rd 104 #9 Salida, CO 81201	0.0151 acres 1/2880 of 86.83 acres	0.0005%
(a.1.3.5.2) Clarence McNeil Heirs, Devisees, Successors or Assigns		
(a.1.3.5.2.1) Agnes McNeil Heirs, Devisees, Successors or Assigns		
(a.1.3.5.2.1.1) Geraldine Ingle 585 Willowgreen Lane Titusville, FL 32780	0.0452 acres 1/960 of 86.83 acres	0.0015%
(a.1.3.5.2.1.2) Clarence McNeil, Jr Heirs, Devisees, Successors, or Assigns		

Exhibit B-3
Buchanan No1 SGU6
Docket #VGOB 23-0516-4263
List of all Unleased Owners/Claimants
(3,017.94 Acre Unit)

	Acres in Unit	Interest in Unit
(a.1.3.5.2.1.2.1) Elizabeth Callahan 1217 Cape Coral Pkwy E #172 Cape Coral, FL 33904-9604	0.0452 acres 1/960 of 86.83 acres	0.0015%
(a.1.3.5.2.1.3) Josephine Lantz 1850 S Park Ave, Apt B8 Titusville, FL 32780	0.0452 acres 1/960 of 86.83 acres	0.0015%
(a.1.3.5.3) Clyde McNeil Heirs, Devisees, Successors or Assigns		
(a.1.3.5.3.1) Harold W McNeil Heirs, Devisees, Successors or Assigns		
(a.1.3.5.3.1.1) Inis McNeil Heirs, Devisees, Successors, or Assigns		
(a.1.3.5.3.1.1.1) Tracy D. Green 3350 S Dixie Highway, Lot 33 Lima, OH 45804	0.0339 acres 1/1280 of 86.83 acres	0.0011%
(a.1.3.5.3.1.1.2) David H. McNeil	<i>pre-deceased</i>	
(a.1.3.5.3.1.1.2.1) Ciara E. McNeil 2936 Inwood Dr. Apt G Lima, OH 45806	0.0113 acres 1/3840 of 86.83 acres	0.0004%
(a.1.3.5.3.1.1.2.2) David S. McNeil 14072 Lindenwood Ave Lakeview, OH 43331	0.0113 acres 1/3840 of 86.83 acres	0.0004%
(a.1.3.5.3.1.1.2.3) Emily A. McNeil 21 East Main Street Montezuma, OH 45866	0.0113 acres 1/3840 of 86.83 acres	0.0004%
(a.1.3.5.3.2) Robert D. McNeil Heirs, Devisees, Successors or Assigns		
(a.1.3.5.3.2.1) Linda McNeil 6065 E State Rd Elida, OH 45807	0.0170 acres 1/2560 of 86.83 acres	0.0006%
(a.1.3.5.3.2.2) Joseph Cory McNeil Heirs, Devisees, Successors, or Assigns <i>(Documentation Pending)</i>	0.0170 acres 1/2560 of 86.83 acres	0.0006%
(a.1.3.5.3.2.3) Vicky Irick Heirs, Devisees, Successors or Assigns		
(a.1.3.5.3.2.3.1) Jonna McNeil 701 Dingleline Ave Lima, OH 45804	0.0085 acres 1/5120 of 86.83 acres	0.0003%
(a.1.3.5.3.2.3.2) Leah Karuri 620 W North St Lima, OH 45801	0.0085 acres 1/5120 of 86.83 acres	0.0003%
(a.1.3.5.3.2.4) Richard McNeil Heirs, Devisees, Successors or Assigns		
(a.1.3.5.3.2.4.1) Richard W. McNeil, II 834 Hurd Avenue Findley, OH 45840	0.0085 acres 1/5120 of 86.83 acres	0.0003%
(a.1.3.5.3.2.4.2) Justin McNeil 3591 S State Route 231 Tiffin, OH 44883	0.0085 acres 1/5120 of 86.83 acres	0.0003%
(a.1.3.5.4) Olivia McNeil Compton Heirs, Devisees, Successors or Assigns		

Exhibit B-3
Buchanan No1 SGU6
Docket #VGOB 23-0516-4263
List of all Unleased Owners/Claimants
(3,017.94 Acre Unit)

	Acres in Unit	Interest in Unit
(a.1.3.5.4.1) Herman Allen Compton Heirs, Devisees, Successors or Assigns		
(a.1.3.5.4.1.1) Arthur Compton 470 AN County Rd 445 Palestine, TX 75803	0.0113 acres 1/3840 of 86.83 acres	0.0004%
(a.1.3.5.4.1.2) Helen Hart 5118 Cove Creek Baytown, TX 77523	0.0113 acres 1/3840 of 86.83 acres	0.0004%
(a.1.3.5.4.1.3) Marie McCright 4268 FM 227 West Grapeland, TX 75844	0.0113 acres 1/3840 of 86.83 acres	0.0004%
(a.1.3.5.4.1.4) James Allen Compton Heirs, Devisees, Successors, or Assigns <i>(Documentation Pending)</i>	0.0113 acres 1/3840 of 86.83 acres	0.0004%
(a.1.3.5.4.2) Arthur Randolph Compton Heirs, Devisees, Successors or Assigns		
(a.1.3.5.4.2.1) Randy Compton 245 Sherwood Forest Rd Wytheville, VA 24382	0.0113 acres 1/3840 of 86.83 acres	0.0004%
(a.1.3.5.4.2.2) Lucinda C. Leighton PO Box 308 Rocky Gap, VA 24366	0.0113 acres 1/3840 of 86.83 acres	0.0004%
(a.1.3.5.4.2.3) Lawrence Cecil Compton 455 Main Street Bland, VA 24315	0.0113 acres 1/3840 of 86.83 acres	0.0004%
(a.1.3.5.4.2.4) Mark Compton 313 Lyndhurst Road Columbia, SC 29212	0.0113 acres 1/3840 of 86.83 acres	0.0004%
(a.1.3.5.4.3) Vivian Farmer Heirs, Devisees, Successors or Assigns		
(a.1.3.5.4.3.1) Danny Farmer Heirs, Devisees, Successors, or Assigns		
(a.1.3.5.4.3.1.1) Wanda Sue Farmer 3522 Hale Creek Road Pilgrims Knob, VA 24634	0.0226 acres 1/1920 of 86.83 acres	0.0007%
(a.1.3.5.4.3.2) Sue Farmer Ward 2251 Cedar Valley Drive Cedar Bluff, VA 24609	0.0226 acres 1/1920 of 86.83 acres	0.0007%
(a.1.4) George Norman McNeil Heirs, Devisees, Successors or Assigns		
(a.1.4.1) Mona McNeil Heirs, Devisees, Successors or Assigns		
(a.1.4.1.1) Margaret J. Wheatley Heirs, Devisees, Successors or Assigns		
(a.1.4.1.1.1) Gregory Wheatley 96 Paces Meadow Ln Dallas, GA 30157	0.2713 acres 1/160 of 86.83 acres	0.0090%
(a.1.4.1.1.2) Sandra Smith 4390 Country Road Melbourne, FL 32934	0.2713 acres 1/160 of 86.83 acres	0.0090%

Exhibit B-3
Buchanan No1 SGU6
Docket #VGOB 23-0516-4263
List of all Unleased Owners/Claimants
(3,017.94 Acre Unit)

	Acres in Unit	Interest in Unit
(a.1.4.1.1.3) Susan J. Sherman 2719 Hacker Drive Ashland, KY 41101	0.2713 acres 1/160 of 86.83 acres	0.0090%
(a.1.4.1.1.4) Richard Norman Wheatley 4451 Constantine Circle Green Acres, FL 33463	0.2713 acres 1/160 of 86.83 acres	0.0090%
(a.1.4.1.1.5) William Wheatley, Jr. 1713 Dixon Blvd, Apt. 176 Cocoa, FL 32922	0.2713 acres 1/160 of 86.83 acres	0.0090%
(a.1.4.1.2) Juanita Peaches Swiney Heirs, Devisees, Successors or Assigns		
(a.1.4.1.2.1) Randall Swiney Heirs, Devisees, Successors, or Assigns		
(a.1.4.1.2.1.1) Carolyn Swiney 921 Halls Bridge Road Campobello, SSC 29322	1.3567 acres 1/32 of 86.83 acres	0.0450%
(a.1.5) Mary Stella Hazlett Heirs, Devisees, Successors or Assigns		
(a.1.5.1) Anna Margaret Stewart Heirs, Devisees, Successors or Assigns		
(a.1.5.1.1) Ray E. Stewart Heirs, Devisees, Successors or Assigns		
(a.1.5.1.1.1) Sheila Lewis 129 Main Street Blairsville, GA 30512	1.3567 acres 1/32 of 86.83 acres	0.0450%
(a.1.5.2) Clarence Hazlett, Jr. Heirs, Devisees, Successors or Assigns		
(a.1.5.2.1) Allene Hazlett 172 York Drive Goldsboro, NC 27534	1.3567 acres 1/32 of 86.83 acres	0.0450%
(a.1.6) Bertha Hannah Miles Heirs, Devisees, Successors or Assigns		
(a.1.6.1) Oliver A. Miles Heirs, Devisees, Successors or Assigns		
(a.1.6.1.1) Charles E. Miles Heirs, Devisees, Successors or Assigns		
(a.1.6.1.1.1) Amy Fern Miles Heirs, Devisees, Successors or Assigns		
(a.1.6.1.1.1.1) Joyce Carol Pillar Heirs, Devisees, Successors or Assigns		
(a.1.6.1.1.1.1.1) Bertha Faye Reed 15485 Cannon Mills Rd East Liverpool, OH 43920	0.1507 acres 1/288 of 86.83 acres	0.0050%
(a.1.6.1.2) Bertha Faye Reed 15485 Cannon Mills Rd East Liverpool, OH 43920	0.1507 acres 1/288 of 86.83 acres	0.0050%
(a.1.6.2) Mabel Hazel Miles Heirs, Devisees, Successors or Assigns		

Exhibit B-3
Buchanan No1 SGU6
Docket #VGOB 23-0516-4263
List of all Unleased Owners/Claimants
(3,017.94 Acre Unit)

	Acres in Unit	Interest in Unit
(a.1.6.2.1) Anna L. Ellenburg 1727 W. Miller Rd Ashland, KY 41102	0.1005 acres 1/432 of 86.83 acres	0.0033%
(a.1.6.2.2) George Andrew Qualls 5637 Hicks Road Ashland, KY 41102	0.1005 acres 1/432 of 86.83 acres	0.0033%
(a.1.6.2.3) James Moses Qualls 5713 Hicks Road Ashland, KY 41102	0.1005 acres 1/432 of 86.83 acres	0.0033%
(a.1.6.3) Herston Albert Miles Heirs, Devisees, Successors or Assigns		
(a.1.6.3.1) Gregory Miles 2066 Welch Lane Rockingham, VA 22801	0.1005 acres 1/432 of 86.83 acres	0.0033%
(a.1.6.3.2) Herston Eugene Miles Heirs, Devisees, Successors or Assigns		
(a.1.6.3.2.1) David Miles 1817 Cow Creek Circle #8 Hurricane, WV 25526	0.0335 acres 1/1296 of 86.83 acres	0.0011%
(a.1.6.3.2.2) Phillip Miles 4346 Mclane Pike Red House, WV 25168	0.0335 acres 1/1296 of 86.83 acres	0.0011%
(a.1.6.3.2.3) Patricia Kinkead 300 Page Street Bristol, VA 24201	0.0335 acres 1/1296 of 86.83 acres	0.0011%
(a.1.6.3.3) Joyce Sizemore 3356 Flint Avenue Rockingham, VA 22801	0.1005 acres 1/432 of 86.83 acres	0.0033%
(a.1.6.4) Augustus S. Miles Heirs, Devisees, Successors or Assigns		
(a.1.6.4.1) Lillian Rose Miles Heirs, Devisees, Successors or Assigns		
(a.1.6.4.1.1) Debra Bryan 715 Oak Grove Road Madisonville, TN 37354	0.1005 acres 1/432 of 86.83 acres	0.0033%
(a.1.6.4.1.2) Alice J. Hammonds 19811 Cutler Court Miami, FL 33189	0.1005 acres 1/432 of 86.83 acres	0.0033%
(a.1.6.4.1.3) Francine Edmunds Heirs, Devisees, Successors, or Assigns <i>(Documentation Pending)</i>	0.1005 acres 1/432 of 86.83 acres	0.0033%
(a.1.6.5) Luther Hampton Miles Heirs, Devisees, Successors or Assigns		
(a.1.6.5.1) Josephine C. Miles Heirs, Devisees, Successors or Assigns		
(a.1.6.5.1.1) Sandra Kay Hutchinson 328 Bellefonte Street Russell, KY 41169	0.0603 acres 1/720 of 86.83 acres	0.0020%
(a.1.6.5.1.2) Sharon Hutchinson PO Box 1094 Flatwoods, KY 41134	0.0603 acres 1/720 of 86.83 acres	0.0020%

Exhibit B-3
Buchanan No1 SGU6
Docket #VGOB 23-0516-4263
List of all Unleased Owners/Claimants
(3,017.94 Acre Unit)

	Acres in Unit	Interest in Unit
(a.1.6.5.1.3) Debra Gates 2803 Blackburn Ave Ashland, KY 41101	0.0603 acres 1/720 of 86.83 acres	0.0020%
(a.1.6.5.1.4) Kim Roesemann 1412 Allison Street NW Washington DC 20011	0.0603 acres 1/720 of 86.83 acres	0.0020%
(a.1.6.5.1.5) Jennifer L. McSorly 5943 Lynnwood Ct Catlettsburg, KY 41129	0.0603 acres 1/720 of 86.83 acres	0.0020%
(a.1.6.6) Minnie Irene Collins Heirs, Deviseses, Successors or Assigns		
(a.1.6.6.1) Nancy Prince 1609 Mary Ellen Drive Flatwoods, KY 41139	0.0502 acres 1/864 of 86.83 acres	0.0017%
(a.1.6.6.2) Anita Poe 2168 Westmont Court Lexington, KY 40513	0.0502 acres 1/864 of 86.83 acres	0.0017%
(a.1.6.6.3) Brooks Collins 201 North Cole Lane Elizabethtown, KY 42701	0.0502 acres 1/864 of 86.83 acres	0.0017%
(a.1.6.6.4) Gloria J. Kersey 2817 Azalea Drive Flatwoods, KY 41139	0.0502 acres 1/864 of 86.83 acres	0.0017%
(a.1.6.6.5) Ina R. Scott 2480 Fieldrush Road Lexington, KY 40511	0.0502 acres 1/864 of 86.83 acres	0.0017%
(a.1.6.6.6) Billy Wayne Collins Heirs, Deviseses, Successors or Assigns		
(a.1.6.6.6.1) Connie Jenkins Collins 248 Rosewood Drive Frankfort, KY 40601	0.0167 acres 1/2592 of 86.83 acres	0.0006%
(a.1.6.6.6.2) Angela Grose PO Box 116 Ridgeway, OH 43345	0.0167 acres 1/2592 of 86.83 acres	0.0006%
(a.1.6.6.6.3) Tina Collins 205 East Hale Street Ridgeway, OH 43345	0.0167 acres 1/2592 of 86.83 acres	0.0006%
(a.1.6.7) Lucy Marie Nolen Heirs, Deviseses, Successors or Assigns		
(a.1.6.7.1) Brenda Collins 275 Bates Hollow Greenup, KY 41144	0.1005 acres 1/432 of 86.83 acres	0.0033%
(a.1.6.7.2) George R. Nolen Heirs, Deviseses, Successors, or Assigns <i>(Documentation Pending)</i>	0.1005 acres 1/432 of 86.83 acres	0.0033%
(a.1.6.7.3) Linda Triplett 3518 Shopes Creek Rd Catlettsburg, KY 41129	0.1005 acres 1/432 of 86.83 acres	0.0033%
(a.1.6.8) Woodrow Miles Heirs, Deviseses, Successors or Assigns		

Exhibit B-3
Buchanan No1 SGU6
Docket #VGOB 23-0516-4263
List of all Unleased Owners/Claimants
(3,017.94 Acre Unit)

	Acres in Unit	Interest in Unit
(a.1.6.8.1) Michael D. Miles 5419 Wood Duck Way Lake Park, GA 31636	0.1005 acres 1/432 of 86.83 acres	0.0033%
(a.1.6.8.2) Mark Miles 240 Chamberlain Rd Carlisle, OH 45005	0.1005 acres 1/432 of 86.83 acres	0.0033%
(a.1.6.8.3) Martin B. Miles 154 Calico Loop Grantville, GA 30220	0.1005 acres 1/432 of 86.83 acres	0.0033%
(a.1.6.9) Octavia Avis Conley Heirs, Devisees, Successors or Assigns		
(a.1.6.9.1) Oliver A. Miles Heirs, Devisees, Successors or Assigns		
(a.1.6.9.1.1) Charles E. Miles Heirs, Devisees, Successors or Assigns		
(a.1.6.9.1.1.1) Amy Fern Miles Heirs, Devisees, Successors or Assigns		
(a.1.6.9.1.1.1.1) Joyce Carol Pillar Heirs, Devisees, Successors or Assigns		
(a.1.6.9.1.1.1.1.1) Bertha Faye Reed 15485 Cannon Mills Rd E. Liverpool, OH 43920	0.0188 acres 1/2304 of 86.83 acres	0.0006%
(a.1.6.9.1.2) Bertha Faye Reed 15485 Cannon Mills Rd E. Liverpool, OH 43920	0.0188 acres 1/2304 of 86.83 acres	0.0006%
(a.1.6.9.2) Mabel Hazel Miles Heirs, Devisees, Successors or Assigns		
(a.1.6.9.2.1) Anna L. Ellenburg 1727 W. Miller Rd Ashland, KY 41102	0.0126 acres 1/3456 of 86.83 acres	0.0004%
(a.1.6.9.2.2) George Andrew Qualls 5637 Hicks Road Ashland, KY 41102	0.0126 acres 1/3456 of 86.83 acres	0.0004%
(a.1.6.9.2.3) James Moses Qualls 5713 Hicks Road Ashland, KY 41102	0.0126 acres 1/3456 of 86.83 acres	0.0004%
(a.1.6.9.3) Herston Albert Miles Heirs, Devisees, Successors or Assigns		
(a.1.6.9.3.1) Gregory Miles 2066 Welch Lane Rockingham, VA 22801	0.0126 acres 1/3456 of 86.83 acres	0.0004%
(a.1.6.9.3.2) Herston Eugene Miles Heirs, Devisees, Successors or Assigns		
(a.1.6.9.3.2.1) David Miles 1817 Cow Creek Circle #8 Hurricane, WV 25526	0.0042 acres 1/10368 of 86.83 acres	0.0001%
(a.1.6.9.3.2.2) Phillip Miles 4346 Mclane Pike Red House, WV 25168	0.0042 acres 1/10368 of 86.83 acres	0.0001%

Exhibit B-3
Buchanan No1 SGU6
Docket #VGOB 23-0516-4263
List of all Unleased Owners/Claimants
(3,017.94 Acre Unit)

	Acres in Unit	Interest in Unit
(a.1.6.9.3.2.3) Patricia Kinkead 300 Page Street Bristol, VA 24201	0.0042 acres 1/10368 of 86.83 acres	0.0001%
(a.1.6.9.3.3) Joyce Sizemore 3356 Flint Avenue Rockingham, VA 22801	0.0126 acres 1/3456 of 86.83 acres	0.0004%
(a.1.6.9.4) Augustus S. Miles Heirs, Devisees, Successors or Assigns		
(a.1.6.9.4.1) Lillian Rose Miles Heirs, Devisees, Successors or Assigns		
(a.1.6.9.4.1.1) Debra Bryan 715 Oak Grove Road Madisonville, TN 37354	0.0126 acres 1/3456 of 86.83 acres	0.0004%
(a.1.6.9.4.1.2) Alice J. Hammonds 19811 Cutler Court Miami, FL 33189	0.0126 acres 1/3456 of 86.83 acres	0.0004%
(a.1.6.4.1.3) Francine Edmunds Heirs, Devisees, Successors, or Assigns <i>(Documentation Pending)</i>	0.0126 acres 1/3456 of 86.83 acres	0.0004%
(a.1.6.9.5) Luther Hampton Miles Heirs, Devisees, Successors or Assigns		
(a.1.6.9.5.1) Josephine C. Miles Heirs, Devisees, Successors or Assigns		
(a.1.6.9.5.1.1) Sandra Kay Hutchinson 328 Bellefonte Street Russell, KY 41169	0.0075 acres 1/5760 of 86.83 acres	0.0002%
(a.1.6.9.5.1.2) Sharon Hutchinson PO Box 1094 Flatwoods, KY 41134	0.0075 acres 1/5760 of 86.83 acres	0.0002%
(a.1.6.9.5.1.3) Debra Gates 2803 Blackburn Ave Ashland, KY 41101	0.0075 acres 1/5760 of 86.83 acres	0.0002%
(a.1.6.9.5.1.4) Kim Roesemann 1412 Allison Street NW Washington DC 20011	0.0075 acres 1/5760 of 86.83 acres	0.0002%
(a.1.6.9.5.1.5) Jennifer L. McSorly 5943 Lynnwood Ct Catlettsburg, KY 41129	0.0075 acres 1/5760 of 86.83 acres	0.0002%
(a.1.6.9.6) Minnie Irene Collins Heirs, Devisees, Successors or Assigns		
(a.1.6.9.6.1) Nancy Prince 1609 Mary Ellen Drive Flatwoods, KY 41139	0.0063 acres 1/6912 of 86.83 acres	0.0002%
(a.1.6.9.6.2) Anita Poe 2168 Westmont Court Lexington, KY 40513	0.0063 acres 1/6912 of 86.83 acres	0.0002%
(a.1.6.9.6.3) Brooks Collins 201 North Cole Lane Elizabethtown, KY 42701	0.0063 acres 1/6912 of 86.83 acres	0.0002%

Exhibit B-3
Buchanan No1 SGU6
Docket #VGOB 23-0516-4263
List of all Unleased Owners/Claimants
(3,017.94 Acre Unit)

	Acres in Unit	Interest in Unit
(a.1.6.9.6.4) Gloria J. Kersey 2817 Azalea Drive Flatwoods, KY 41139	0.0063 acres 1/6912 of 86.83 acres	0.0002%
(a.1.6.9.6.5) Ina R. Scott 2480 Fieldrush Road Lexington, KY 40511	0.0063 acres 1/6912 of 86.83 acres	0.0002%
(a.1.6.9.6.6) Billy Wayne Collins Heirs, Devisees, Successors or Assigns		
(a.1.6.9.6.6.1) Connie Jenkins Collins 248 Rosewood Drive Frankfort, KY 40601	0.0021 acres 1/20736 of 86.83 acres	0.0001%
(a.1.6.9.6.6.2) Angela Grose PO Box 116 Ridgeway, OH 43345	0.0021 acres 1/20736 of 86.83 acres	0.0001%
(a.1.6.9.6.6.3) Tina Collins 205 East Hale Street Ridgeway, OH 43345	0.0021 acres 1/20736 of 86.83 acres	0.0001%
(a.1.6.9.7) Lucy Marie Nolen Heirs, Devisees, Successors or Assigns		
(a.1.6.9.7.1) Brenda Collins 275 Bates Hollow Greenup, KY 41144	0.0126 acres 1/3456 of 86.83 acres	0.0004%
(a.1.6.9.7.2) George R. Nolen Heirs, Devisees, Successors, or Assigns <i>(Documentation Pending)</i>	0.0126 acres 1/3456 of 86.83 acres	0.0004%
(a.1.6.9.7.3) Linda Triplett 3518 Shopes Creek Rd Catlettsburg, KY 41129	0.0126 acres 1/3456 of 86.83 acres	0.0004%
(a.1.6.9.8) Woodrow Miles Heirs, Devisees, Successors or Assigns		
(a.1.6.9.8.1) Michael D. Miles 5419 Wood Duck Way Lake Park, GA 31636	0.0126 acres 1/3456 of 86.83 acres	0.0004%
(a.1.6.9.8.2) Mark Miles 240 Chamberlain Rd Carlisle, OH 45005	0.0126 acres 1/3456 of 86.83 acres	0.0004%
(a.1.6.9.8.3) Martin B. Miles 154 Calico Loop Grantville, GA 30220	0.0126 acres 1/3456 of 86.83 acres	0.0004%
(a.1.7) Samuel Laird McNeil Heirs, Devisees, Successors or Assigns		
(a.1.7.1) Eugene McNeil Heirs, Devisees, Successors or Assigns		
(a.1.7.1.1) Lorane McNeil Heirs, Devisees, Successors or Assigns		
(a.1.7.1.1.1) Robert Craig McNeil 4294 S State Hwy 1 Grayson, KY 41143	0.1938 acres 1/224 of 86.83 acres	0.0064%
(a.1.7.1.1.2) Andy Paul McNeil PO Box 58370 Fairbanks, AK 99711	0.1938 acres 1/224 of 86.83 acres	0.0064%

Exhibit B-3
Buchanan No1 SGU6
Docket #VGOB 23-0516-4263
List of all Unleased Owners/Claimants
(3,017.94 Acre Unit)

	Acres in Unit	Interest in Unit
(a.1.7.1.1.3) Rebecca Lynn Adkins 697 South Highway 3 Louise, KY 44230	0.1938 acres 1/224 of 86.83 acres	0.0064%
(a.1.7.1.1.4) Mark Allen McNeil Heirs, Devisees, Successors, or Assigns		
(a.1.7.1.1.4.1) Robin Michelle Knipp PO Box 1473 Grayson, KY 41143	0.1938 acres 1/224 of 86.83 acres	0.0064%
(a.1.7.1.1.5) Randall E. McNeil 107 Dry Fork Road Webbville, KY 41180	0.1938 acres 1/224 of 86.83 acres	0.0064%
(a.1.7.1.1.6) Kimberly McNeil Kish 100 Pine Hill Drive North Aurora, IL 60542	0.1938 acres 1/224 of 86.83 acres	0.0064%
(a.1.7.1.1.7) Cheryle Jean Harmon 2692 NE Highway 70 Lot 659 Arcadia, FL 34266	0.1938 acres 1/224 of 86.83 acres	0.0064%
(a.1.7.2) Ethel McNeil Williams Heirs, Devisees, Successors, or Assigns		
(a.1.7.2.1) William J. Williams Heirs, Devisees, Successors, or Assigns		
(a.1.7.2.1.1) John Nelson Williams 1480 Bolingbrook Drive Columbus, OH 43228	0.4522 acres 1/96 of 86.83 acres	0.0150%
(a.1.7.2.1.2) Sharon Miller 6805 Walnut Branch Lane Apt 436 Charlotte, NC 28277	0.4522 acres 1/96 of 86.83 acres	0.0150%
(a.1.7.2.1.3) James David Williams 5350 Miles Road East Jordan, MI 49727	0.4522 acres 1/96 of 86.83 acres	0.0150%
(a.1.8) William Perry McNeil Heirs, Devisees, Successors or Assigns		
(a.1.8.1) James Roscoe McNeil Heirs, Devisees, Successors or Assigns		
(a.1.8.1.1) Mary Jane McNeil Nee Young Heirs, Devisees, Successors or Assigns		
(a.1.8.1.1.1) Gertrude Mae Ann Miller Nee McNeil Heirs, Devisees, Successors or Assigns		
(a.1.8.1.1.1.1) George E. Miller 330 Slickaway Frankfort, KY 40601	0.3015 acres 1/144 of 86.83 acres	0.0100%
(a.1.8.2) Leonard Thomas McNeil Heirs, Devisees, Successors or Assigns <i>(Documentation Pending)</i>	0.3015 acres 1/144 of 86.83 acres	0.0100%
(a.1.8.2.1) Goldie Trippet McNeil Heirs, Devisees, Successors or Assigns <i>(Documentation Pending)</i>		
(a.1.8.2.2) Maxine Eliza Pauley Bailey Heirs, Devisees, Successors or Assigns <i>(Documentation Pending)</i>		

Exhibit B-3
Buchanan No1 SGU6
Docket #VGOB 23-0516-4263
List of all Unleased Owners/Claimants
(3,017.94 Acre Unit)

	Acres in Unit	Interest in Unit
(a.1.8.2.2.1) Leonard S. Pauley Heirs, Devisees, Successors or Assigns		
(a.1.8.2.2.1.1) Tammy Pauley Heirs, Devisees, Successors, or Assigns <i>(Documentation Pending)</i>		
(a.1.8.2.2.2) Donna Holbrook Heirs, Devisees, Successors, or Assigns <i>(Documentation Pending)</i>		
(a.1.8.3) Margaret P. Wellman Heirs, Devisees, Successors or Assigns		
(a.1.8.3.1) Linda R. Hall 2115 W. Bataan Drive Kettering, OH 45420	0.0754 acres 1/576 of 86.83 acres	0.0025%
(a.1.8.3.2) Rhonda Duchesne 4066 Reynoldsburg-New Albany Rd New Albany, OH 43054	0.0754 acres 1/576 of 86.83 acres	0.0025%
(a.1.8.3.3) Charles H. Wellman, Jr. 1032 Colwick Drive Dayton, OH 45420	0.0754 acres 1/576 of 86.83 acres	0.0025%
(a.1.8.3.4) Michael P. Wellman 2524 Cold Springs Drive Beavercreek, OH 45434	0.0754 acres 1/576 of 86.83 acres	0.0025%
(a.1.8.4) Edna N. Williams Heirs, Devisees, Successors or Assigns		
(a.1.8.4.1) Belma Kelley 5186 Wyandot Place Hilliard, OH 43026	0.1005 acres 1/432 of 86.83 acres	0.0033%
(a.1.8.4.2) Mary E. Staten 3824 Luxiar Drive Hilliard, OH 43026	0.1005 acres 1/432 of 86.83 acres	0.0033%
(a.1.8.4.3) William J. Williams 488 Haymarket Road West Jefferson, OH 43162	0.1005 acres 1/432 of 86.83 acres	0.0033%
(a.1.8.5) William P. McNeil Heirs, Devisees, Successors or Assigns		
(a.1.8.5.1) Edna Paulette Rose Heirs, Devisees, Successors, or Assigns <i>(Documentation Pending)</i>	0.3015 acres 1/144 of 86.83 acres	0.0100%
(a.1.8.6) John Clarence McNeil Heirs, Devisees, Successors or Assigns		
(a.1.8.6.1) Clarence Patrick McNeil PO Box 278 Umatilla, OR 97882	0.3015 acres 1/144 of 86.83 acres	0.0100%
(a.1.8.8) Clifford Shannon McNeil Heirs, Devisees, Successors or Assigns		
(a.1.8.8.1) James Roscoe Heirs, Devisees, Successors or Assigns		
(a.1.8.8.1.1) Gertrude Mae Ann Miller Nee McNeil Heirs, Devisees, Successors or Assigns		

Exhibit B-3
Buchanan No1 SGU6
Docket #VGOB 23-0516-4263
List of all Unleased Owners/Claimants
(3,017.94 Acre Unit)

	Acres in Unit	Interest in Unit
(a.1.8.8.1.1) George E. Miller 330 Slickaway Frankfort, KY 40601	0.0377 acres 1/1152 of 86.83 acres	0.0012%
(a.1.8.8.2) Leonard Thomas McNeil Heirs, Devisees, Successors or Assigns <i>(Documentation Pending)</i>	0.0377 acres 1/1152 of 86.83 acres	0.0012%
(a.1.8.8.2.1) Goldie Trippet McNeil Heirs, Devisees, Successors or Assigns <i>(Documentation Pending)</i>		
(a.1.8.8.2.2) Maxine Eliza Pauley Bailey Heirs, Devisees, Successors or Assigns <i>(Documentation Pending)</i>		
(a.1.8.8.2.2.1) Leonard S. Pauley Heirs, Devisees, Successors or Assigns		
(a.1.8.8.2.2.1.1) Tammy Pauley Heirs, Devisees, Successors, or Assigns <i>(Documentation Pending)</i>		
(a.1.8.8.2.2.2) Donna Holbrook Heirs, Devisees, Successors, or Assigns <i>(Documentation Pending)</i>		
(a.1.8.8.3) Margaret P. Wellman Heirs, Devisees, Successors or Assigns		
(a.1.8.8.3.1) Linda R. Hall 2115 W. Bataan Drive Kettering, OH 45420	0.0094 acres 1/4608 of 86.83 acres	0.0003%
(a.1.8.8.3.2) Rhonda Duchesne 4066 Reynoldsburg-New Albany Rd New Albany, OH 43054	0.0094 acres 1/4608 of 86.83 acres	0.0003%
(a.1.8.8.3.3) Charles H. Wellman, Jr. 1032 Colwick Drive Dayton, OH 45420	0.0094 acres 1/4608 of 86.83 acres	0.0003%
(a.1.8.8.3.4) Michael P. Wellman 2524 Cold Springs Drive Beavercreek, OH 45434	0.0094 acres 1/4608 of 86.83 acres	0.0003%
(a.1.8.8.4) Edna N. Williams Heirs, Devisees, Successors or Assigns		
(a.1.8.8.4.1) Belma Kelley 5186 Wyandot Place Hilliard, OH 43026	0.0126 acres 1/3456 of 86.83 acres	0.0004%
(a.1.8.8.4.2) Mary E. Staten 3824 Luxiar Drive Hilliard, OH 43026	0.0126 acres 1/3456 of 86.83 acres	0.0004%
(a.1.8.8.4.3) William J. Williams 488 Haymarket Road West Jefferson, OH 43162	0.0126 acres 1/3456 of 86.83 acres	0.0004%
(a.1.8.8.5) William P. McNeil Heirs, Devisees, Successors or Assigns		
(a.1.8.8.5.1) Edna Paulette Rose Heirs, Devisees, Successors, or Assigns <i>(Documentation Pending)</i>	0.0377 acres 1/1152 of 86.83 acres	0.0012%
(a.1.8.8.6) John Clarence McNeil Heirs, Devisees, Successors or Assigns		

Exhibit B-3
Buchanan No1 SGU6
Docket #VGOB 23-0516-4263
List of all Unleased Owners/Claimants
(3,017.94 Acre Unit)

	Acres in Unit	Interest in Unit
(a.1.8.8.6.1) Clarence Patrick McNeil PO Box 278 Umatilla, OR 97882	0.0377 acres 1/1152 of 86.83 acres	0.0012%
(a.1.8.8.8) Belma Grace McNeil Heirs, Devisees, Successors or Assigns		
(a.1.8.8.8.1) James Roscoe Heirs, Devisees, Successors or Assigns		
(a.1.8.8.8.1.1) Gertrude Mae Ann Miller Nee McNeil Heirs, Devisees, Successors or Assigns		
(a.1.8.8.8.1.1.1) George E. Miller 330 Slickaway Rd Frankfort, KY 40601	0.0054 acres 1/8064 of 86.83 acres	0.0002%
(a.1.8.8.8.2) Leonard Thomas McNeil Heirs, Devisees, Successors or Assigns <i>(Documentation Pending)</i>	0.0054 acres 1/8064 of 86.83 acres	0.0002%
(a.1.8.8.8.2.1) Goldie Trippet McNeil Heirs, Devisees, Successors or Assigns <i>(Documentation Pending)</i>		
(a.1.8.8.8.2.2) Maxine Eliza Pauley Bailey Heirs, Devisees, Successors or Assigns <i>(Documentation Pending)</i>		
(a.1.8.8.8.2.2.1) Leonard S. Pauley Heirs, Devisees, Successors or Assigns		
(a.1.8.8.8.2.2.1.1) Tammy Pauley Heirs, Devisees, Successors, or Assigns <i>(Documentation Pending)</i>		
(a.1.8.8.8.2.2.2) Donna Holbrook Heirs, Devisees, Successors, or Assigns <i>(Documentation Pending)</i>		
(a.1.8.8.8.3) Margaret P. Wellman Heirs, Devisees, Successors or Assigns		
(a.1.8.8.8.3.1) Linda R. Hall 2115 W. Bataan Drive Kettering, OH 45420	0.0013 acres 1/32256 of 86.83 acres	0.0000%
(a.1.8.8.8.3.2) Rhonda Duchesne 4066 Reynoldsburg-New Albany Rd New Albany, OH 43054	0.0013 acres 1/32256 of 86.83 acres	0.0000%
(a.1.8.8.8.3.3) Charles H. Wellman, Jr. 1032 Colwick Drive Dayton, OH 45420	0.0013 acres 1/32256 of 86.83 acres	0.0000%
(a.1.8.8.8.3.4) Michael P. Wellman 2524 Cold Springs Drive Beavercreek, OH 45434	0.0013 acres 1/32256 of 86.83 acres	0.0000%
(a.1.8.8.8.4) Edna N. Williams Heirs, Devisees, Successors or Assigns		
(a.1.8.8.8.4.1) Belma Kelley 5186 Wyandot Place Hilliard, OH 43026	0.0018 acres 1/24192 of 86.83 acres	0.0001%
(a.1.8.8.8.4.2) Mary E. Staten 3824 Luxiar Drive Hilliard, OH 43026	0.0018 acres 1/24192 of 86.83 acres	0.0001%

Exhibit B-3
Buchanan No1 SGU6
Docket #VGOB 23-0516-4263
List of all Unleased Owners/Claimants
(3,017.94 Acre Unit)

	Acres in Unit	Interest in Unit
(a.1.8.8.4.3) William J. Williams 488 Haymarket Road West Jefferson, OH 43162	0.0018 acres 1/24192 of 86.83 acres	0.0001%
(a.1.8.8.8.5) William P. McNeil Heirs, Devisees, Successors or Assigns		
(a.1.8.8.8.5.1) Edna Paulette Rose Heirs, Devisees, Successors, or Assigns <i>(Documentation Pending)</i>	0.0054 acres 1/8064 of 86.83 acres	0.0002%
(a.1.8.8.8.6) John Clarence McNeil Heirs, Devisees, Successors or Assigns		
(a.1.8.8.8.6.1) Clarence Patrick McNeil PO Box 278 Umatilla, OR 97882	0.0054 acres 1/8064 of 86.83 acres	0.0002%
(a.1.8.9) Belma Grace McNeil Heirs, Devisees, Successors or Assigns		
(a.1.8.9.1) James Roscoe Heirs, Devisees, Successors or Assigns		
(a.1.8.9.1.1) Gertrude Mae Ann Miller Nee McNeil Heirs, Devisees, Successors or Assigns		
(a.1.8.9.1.1.1) George E. Miller 330 Slickaway Frankfort, KY 40601	0.0431 acres 1/1008 of 86.83 acres	0.0014%
(a.1.8.9.2) Leonard Thomas McNeil Heirs, Devisees, Successors or Assigns <i>(Documentation Pending)</i>	0.0431 acres 1/1008 of 86.83 acres	0.0014%
(a.1.8.9.2.1) Goldie Trippet McNeil Heirs, Devisees, Successors or Assigns <i>(Documentation Pending)</i>		
(a.1.8.9.2.2) Maxine Eliza Pauley Bailey Heirs, Devisees, Successors or Assigns <i>(Documentation Pending)</i>		
(a.1.8.9.2.2.1) Leonard S. Pauley Heirs, Devisees, Successors or Assigns		
(a.1.8.9.2.2.1.1) Tammy Pauley Heirs, Devisees, Successors, or Assigns <i>(Documentation Pending)</i>		
(a.1.8.9.2.2.2) Donna Holbrook Heirs, Devisees, Successors, or Assigns <i>(Documentation Pending)</i>		
(a.1.8.9.3) Margaret P. Wellman Heirs, Devisees, Successors or Assigns		
(a.1.8.9.3.1) Linda R. Hall 2115 W. Bataan Drive Kettering, OH 45420	0.0108 acres 1/4032 of 86.83 acres	0.0004%
(a.1.8.9.3.2) Rhonda Duchesne 4066 Reynoldsburg-New Albany Rd New Albany, OH 43054	0.0108 acres 1/4032 of 86.83 acres	0.0004%
(a.1.8.9.3.3) Charles H. Wellman, Jr. 1032 Colwick Drive Dayton, OH 45420	0.0108 acres 1/4032 of 86.83 acres	0.0004%

Exhibit B-3
Buchanan No1 SGU6
Docket #VGOB 23-0516-4263
List of all Unleased Owners/Claimants
(3,017.94 Acre Unit)

	Acres in Unit	Interest in Unit
(a.1.8.9.3.4) Michael P. Wellman 2524 Cold Springs Drive Beavercreek, OH 45434	0.0108 acres 1/4032 of 86.83 acres	0.0004%
(a.1.8.9.4) Edna N. Williams Heirs, Devisees, Successors or Assigns		
(a.1.8.9.4.1) Belma Kelley 5186 Wyandot Place Hilliard, OH 43026	0.0144 acres 1/3024 of 86.83 acres	0.0005%
(a.1.8.9.4.2) Mary E. Staten 3824 Luxiar Drive Hilliard, OH 43026	0.0144 acres 1/3024 of 86.83 acres	0.0005%
(a.1.8.9.4.3) William J. Williams 488 Haymarket Road West Jefferson, OH 43162	0.0144 acres 1/3024 of 86.83 acres	0.0005%
(a.1.8.9.5) William P. McNeil Heirs, Devisees, Successors or Assigns		
(a.1.8.9.5.1) Edna Paulette Rose Heirs, Devisees, Successors, or Assigns <i>(Documentation Pending)</i>	0.0431 acres 1/1008 of 86.83 acres	0.0014%
(a.1.8.9.6) John Clarence McNeil Heirs, Devisees, Successors or Assigns		
(a.1.8.9.6.1) Clarence Patrick McNeil PO Box 278 Umatilla, OR 97882	0.0431 acres 1/1008 of 86.83 acres	0.0014%
Acreeage in Tract Unleased	21.32	
Percentage of Tract Unleased		0.7064%
<u>Tract #25, 16.48 acres</u>		
Elbert Lee Cantrell, et al. <i>(James H. Cantrell Heirs - 48.28 acres)</i>	16.48 acres	0.5461%
(1) John Harvey Cantrell Heirs, Devisees, Successors or Assigns		
(f) Cecile Cantrell Boyd Heirs, Devisees, Successors or Assigns		
(f.1) Hazel Anna Mae Tatum Heirs, Devisees, Successors, ort Assigns		
(f.1.1) Clarence M. Tatum Heirs Devisees, Successors, or Assigns		
(f.1.1.1) Robert Marion Tatum 4423 Midshipman Court Southport, NC 28461	0.0184 acres 1/896 of 16.48 acres	0.0006%
<i>represents interests inherited from (14), (15), & (16)</i>	0.0029 acres 3/17024 of 16.48 acres	0.0001%
(f.2) Bernard Alfred Boyd Heirs, Devisees, Successors, or Assigns <i>(documentation pending)</i>	0.0184 acres 1/896 of 16.48 acres	0.0006%
<i>represents interests inherited from (14), (15), & (16)</i>	0.0029 acres 3/17024 of 16.48 acres	0.0001%
(f.2.1) Billie Boyd 2561 Savage Forks Road Leesville, LA 71446		

Exhibit B-3
Buchanan No1 SGU6
Docket #VGOB 23-0516-4263
List of all Unleased Owners/Claimants
(3,017.94 Acre Unit)

	Acres in Unit	Interest in Unit
(f.3) Glen A. Boyd Heirs, Devisees, Successors, or Assigns		
(f.3.1) Tammy Lynn Simmons 447 Simmons Road Pounding Mill, VA 24637	0.0184 acres 1/896 of 16.48 acres	0.0006%
<i>represents interests inherited from (14), (15), & (16)</i>	0.0029 acres 3/17024 of 16.48 acres	0.0001%
(f.4) John Melvin Boyd 451 Knobview Road Blountville, TN 37617	0.0184 acres 1/896 of 16.48 acres	0.0006%
<i>represents interests inherited from (14), (15), & (16)</i>	0.0029 acres 3/17024 of 16.48 acres	0.0001%
(f.7) Barbara Boyd McCartney 366 S Railroad St, Apt 116 Killbuck, OH 44637	0.0184 acres 1/896 of 16.48 acres	0.0006%
<i>represents interests inherited from (14), (15), & (16)</i>	0.0029 acres 3/17024 of 16.48 acres	0.0001%
(g) Lelia Rosalene Cantrell Boyd Heirs, Devisees, Successors or Assigns		
(g.2) Fannie Anthony Heirs, Devisees, Successors or Assigns		
(g.2.1) Richard Whitt PO Box 122 Rosedale, VA 24280	0.0024 acres 1/6912 of 16.48 acres	0.0001%
<i>represents interests inherited from (14), (15), & (16)</i>	0.0004 acres 1/43776 of 16.48 acres	0.0000%
(g.2.2) Michael Whitt Heirs, Devisees, Successors or Assigns <i>(documentation pending)</i>	0.0024 acres 1/6912 of 16.48 acres	0.0001%
<i>represents interests inherited from (14), (15), & (16)</i>	0.0004 acres 1/43776 of 16.48 acres	0.0000%
(g.2.2.1) Scott Whitt 6060 Ox Bridge Drive Salisbury, MD 21801		
(g.2.3) Daniel Harvey Paine 909 Central Avenue Sykesville, MD 21784	0.0024 acres 1/6912 of 16.48 acres	0.0001%
<i>represents interests inherited from (14), (15), & (16)</i>	0.0004 acres 1/43776 of 16.48 acres	0.0000%
(g.2.4) Joseph Christopher Paine 805 Wisteria Drive Westminister, MD 21157	0.0024 acres 1/6912 of 16.48 acres	0.0001%
<i>represents interests inherited from (14), (15), & (16)</i>	0.0004 acres 1/43776 of 16.48 acres	0.0000%
(g.2.5) Timothy Andrew Paine 37 W George Street Westminister, MD 21157	0.0024 acres 1/6912 of 16.48 acres	0.0001%
<i>represents interests inherited from (14), (15), & (16)</i>	0.0004 acres 1/43776 of 16.48 acres	0.0000%
(g.2.6) Cathy Anthony Robinson 217 Willow Avenue Towson, MD 21204	0.0024 acres 1/6912 of 16.48 acres	0.0001%
<i>represents interests inherited from (14), (15), & (16)</i>	0.0004 acres 1/43776 of 16.48 acres	0.0000%

Exhibit B-3
Buchanan No1 SGU6
Docket #VGOB 23-0516-4263
List of all Unleased Owners/Claimants
(3,017.94 Acre Unit)

	Acres in Unit	Interest in Unit
(g.6) Jessie Lee Boyd 132 Asbury Hollow Road Cedar Bluff, VA 24609	0.0143 acres 1/1152 of 16.48 acres	0.0005%
<i>represents interests inherited from (14), (15), & (16)</i>	0.0023 acres 1/7296 of 16.48 acres	0.0001%
(g.7) Lacy Jay Boyd Heirs, Devisees, Successors, or Assigns		
(g.7.1) Tracy Boyd 604 Prater Drive Richlands, VA 24641	0.0048 acres 1/3456 of 16.48 acres	0.0002%
<i>represents interests inherited from (14), (15), & (16)</i>	0.0008 acres 1/21888 of 16.48 acres	0.0000%
(g.7.2) Rhonda Griffith PO Box 1852 Richlands, VA 24641	0.0048 acres 1/3456 of 16.48 acres	0.0002%
<i>represents interests inherited from (14), (15), & (16)</i>	0.0008 acres 1/21888 of 16.48 acres	0.0000%
(g.7.3) Amy Shelton 128 Blacksburg Street North Tazewell, VA 24630	0.0048 acres 1/3456 of 16.48 acres	0.0002%
<i>represents interests inherited from (14), (15), & (16)</i>	0.0008 acres 1/21888 of 16.48 acres	0.0000%
(g.8) Donald Gene Boyd PO Box 438 Rosedale, VA 24280	0.0143 acres 1/1152 of 16.48 acres	0.0005%
<i>represents interests inherited from (14), (15), & (16)</i>	0.0023 acres 1/7296 of 16.48 acres	0.0001%
(2) Henry William Cantrell Heirs, Devisees, Successors or Assigns		
(a) Calvin Cantrell Heirs, Devisees, Successors, or Assigns		
(a.1) Iris Montero Heirs, Devisees, Successors, or Assigns		
(a.1.1) Tasha Montero Yamashita PO Box 13068 Lahaina, HI 96761	0.0187 acres 1/880 of 16.48 acres	0.0006%
<i>represents interests inherited from (14), (15), & (16)</i>	0.0030 acres 3/16720 of 16.48 acres	0.0001%
(a.2) Gale V. Groff 1123 Mystery Circle Davenport, FL 33837	0.0187 acres 1/880 of 16.48 acres	0.0006%
<i>represents interests inherited from (14), (15), & (16)</i>	0.0030 acres 3/16720 of 16.48 acres	0.0001%
(a.3) Dennis L. Cantrell Heirs, Devisees, Successors, or Assigns <i>(Documentation Pending)</i>	0.0187 acres 1/880 of 16.48 acres	0.0006%
<i>represents interests inherited from (14), (15), & (16)</i>	0.0030 acres 3/16720 of 16.48 acres	0.0001%
(a.3.1) Janice Baum Cantrell 302 Houffman Place Millersville, PA 17551		
(a.4) Violet Horst 2236 Creek Hill Road Lancaster, PA 17601	0.0187 acres 1/880 of 16.48 acres	0.0006%
<i>represents interests inherited from (14), (15), & (16)</i>	0.0030 acres 3/16720 of 16.48 acres	0.0001%

Exhibit B-3
Buchanan No1 SGU6
Docket #VGOB 23-0516-4263
List of all Unleased Owners/Claimants
(3,017.94 Acre Unit)

	Acres in Unit	Interest in Unit
(a.5) Graling Cantrell 20 Tall Pine Lane Morris, PA 16938	0.0187 acres 1/880 of 16.48 acres	0.0006%
<i>represents interests inherited from (14), (15), & (16)</i>	0.0030 acres 3/16720 of 16.48 acres	0.0001%
(e) Robert Elmer Cantrell Heirs, Devisees, Successors or Assigns		
(e.2) Ernest Cantrell Heirs, Devisees, Successors, or Assigns <i>(Documentation Pending)</i>	0.0089 acres 1/1848 of 16.48 acres	0.0003%
<i>represents interests inherited from (14), (15), & (16)</i>	0.0015 acres 453/4845265 of 16.48 acres	0.0001%
(e.2.1) Betty E. Cantrell Heirs, Devisees, Successors, or Assigns <i>(Documentation Pending)</i>		
(e.2.1.1) Robin King 115 South Street Quincy, OH 43343		
(e.2.1.2) Laure Daulton 1169 County Road 35S Quincy, OH 43343		
(e.2.1.3) J. Scott Cantrell 6885 E SR 571 Tipp City, OH 45371		
(e.2.1.4) Jeffrey E. Cantrell	<i>pre-deceased (e.2)</i>	
(e.2.1.4.1) Melissa Ann Leonard	<i>pre-deceased (e.2)</i>	
(e.2.1.4.1.1) Alivia Hines 3499 County Road 25A S Sidney, OH 45365		
(e.2.1.4.1.2) Zowie Hines 3499 County Road 25A S Sidney, OH 45365		
(e.2.1.4.1.3) Phillip Leonard, Jr. 5927 State Route 29 E Sidney, OH 45365		
(e.3) Richard Cantrell 9661 Trouttinridge Road Chase City, VA 23924	0.0089 acres 1/1848 of 16.48 acres	0.0003%
<i>represents interests inherited from (14), (15), & (16)</i>	0.0015 acres 453/4845265 of 16.48 acres	0.0001%
(e.4) Glen R. Cantrell Heirs, Devisees, Successors, or Assigns <i>(Documentation Pending)</i>	0.0089 acres 1/1848 of 16.48 acres	0.0003%
<i>represents interests inherited from (14), (15), & (16)</i>	0.0015 acres 453/4845265 of 16.48 acres	0.0001%
(e.4.1) Ernest E. Cantrell <i>(Documentation Pending)</i>	<i>pre-deceased (e.4)</i>	
(e.4.1.1) Robin King 115 South Street Quincy, OH 43343		
(e.4.1.2) Laure Daulton 1169 County Road 35S Quincy, OH 43343		

Exhibit B-3
Buchanan No1 SGU6
Docket #VGOB 23-0516-4263
List of all Unleased Owners/Claimants
(3,017.94 Acre Unit)

	Acres in Unit	Interest in Unit
(e.4.1.3) J. Scott Cantrell 6885 E SR 571 Tipp City, OH 45371		
(e.4.1.4) Jeffrey E. Cantrell	<i>pre-deceased (e.4)</i>	
(e.4.1.4.1) Melissa Ann Leonard	<i>pre-deceased (e.4)</i>	
(e.4.1.4.1.1) Alivia Hines 3499 County Road 25A S Sidney, OH 45365		
(e.4.1.4.1.2) Zowie Hines 3499 County Road 25A S Sidney, OH 45365		
(e.4.1.4.1.3) Phillip Leonard, Jr. 5927 State Route 29 E Sidney, OH 45365		
(e.4.2) Richard Cantrell 9661 Trouttinridge Road Chase City, VA 23924		
(e.4.3) Rodney Cantrell Heirs, Devisees, Successors, or Assigns <i>(Documentation Pending)</i>		
(e.4.3.1) Kari Ann Cantrell 1221 27th Street SE Ruskin, FL 33570		
(e.4.4) Timothy Cantrell 3119 Cow Creek Road Hurricane, WV 25526		
(e.4.5) Cynthia Cantrell 118 Pinewood Road Elkview, WV 25071		
(e.4.6) Melissa Byrd 1840 B Oakridge Drive Charleston, WV 25311		
(e.5) Rodney Cantrell Heirs, Devisees, Successors, or Assigns <i>(Documentation Pending)</i>	0.0089 acres 1/1848 of 16.48 acres	0.0003%
<i>represents interests inherited from (14), (15), & (16)</i>	0.0015 acres 453/4845265 of 16.48 acres	0.0001%
(e.5.1) Kari Ann Cantrell 1221 27th Street SE Ruskin, FL 33570		
(e.6) Timothy Cantrell 3119 Cow Creek Road Hurricane, WV 25526	0.0089 acres 1/1848 of 16.48 acres	0.0003%
<i>represents interests inherited from (14), (15), & (16)</i>	0.0015 acres 453/4845265 of 16.48 acres	0.0001%
(e.7) Cynthia Cantrell 118 Pinewood Road Elkview, WV 25071	0.0089 acres 1/1848 of 16.48 acres	0.0003%
<i>represents interests inherited from (14), (15), & (16)</i>	0.0015 acres 453/4845265 of 16.48 acres	0.0001%

Exhibit B-3
Buchanan No1 SGU6
Docket #VGOB 23-0516-4263
List of all Unleased Owners/Claimants
(3,017.94 Acre Unit)

	Acres in Unit	Interest in Unit
(e.8) Melissa Byrd 1840 B Oakridge Drive Charleston, WV 25311	0.0089 acres 1/1848 of 16.48 acres	0.0003%
<i>represents interests inherited from (14), (15), & (16)</i>	0.0015 acres 453/4845265 of 16.48 acres	0.0001%
(f) Edna Bradley Heirs, Devisees, Successors or Assigns		
(f.5) Kenneth Bradley Heirs, Devisees Successors, or Assigns		
(f.5.1) Alice Lanett Bradley Heirs, Devisees, Successors, or Assigns		
(f.5.1.1) Sandra L. Blackmon 15377 Salem Church Road Homeworth, OH 44634	0.0067 acres 1/2464 of 16.48 acres	0.0002%
<i>represents interests inherited from (14), (15), & (16)</i>	0.0011 acres 3/46816 of 16.48 acres	0.0000%
(f.5.1.2) Scott K. Bradley 324 Easy Goodykoontz Ave Sapulpa, OK 74066	0.0067 acres 1/2464 of 16.48 acres	0.0002%
<i>represents interests inherited from (14), (15), & (16)</i>	0.0011 acres 3/46816 of 16.48 acres	0.0000%
(h) Harold Cantrell Heirs, Devisees, Successors or Assigns		
(h.1) Johanna Cantrell Heirs, Devisees, Successors or Assigns		
(h.1.1) Marquita Ann Walker 1405 Black Oak Road Princeton, WV 24740	0.0468 acres 1/352 of 16.48 acres	0.0016%
<i>represents interests inherited from (14), (15), & (16)</i>	0.0074 acres 3/6688 of 16.48 acres	0.0002%
(h.1.2) David H. Walker Heirs, Devisees, Successors, or Assigns <i>(Documentation Pending)</i>	0.0468 acres 1/352 of 16.48 acres	0.0016%
<i>represents interests inherited from (14), (15), & (16)</i>	0.0074 acres 3/6688 of 16.48 acres	0.0002%
(i) Rufus Edgar Cantrell, Sr. Heirs, Devisees, Successors or Assigns		
(i.1) Pauline Johnson Cantrell Heirs, Devisees, Successors or Assigns		
(i.1.1) Rufus Edgar Cantrell, Jr. Heirs, Devisees, Successors or Assigns		
(i.1.1.1) Patty Cantrell Gillespie 800 College Street Christiansburg, VA 24073	0.0156 acres 1/1056 of 16.48 acres	0.0005%
<i>represents interests inherited from (14), (15), & (16)</i>	0.0030 acres 3/16720 of 16.48 acres	0.0001%
(i.1.2) Faye Cantrell Broyles 2516 South Lane Bluefield, WV 24701	0.0156 acres 1/1056 of 16.48 acres	0.0005%
<i>represents interests inherited from (14), (15), & (16)</i>	0.0030 acres 3/16720 of 16.48 acres	0.0001%
(i.2) Eddie Gene Cantrell Heirs, Devisees, Successors or Assigns		

Exhibit B-3
Buchanan No1 SGU6
Docket #VGOB 23-0516-4263
List of all Unleased Owners/Claimants
(3,017.94 Acre Unit)

	Acres in Unit	Interest in Unit
(i.2.1) Dora Jane Cantrell Heirs, Devisees, Successors or Assigns		
(i.2.1.1) Billy Joe Cantrell P.O. Box 254 Bruno, WV 25611	0.0016 acres 1/10560 of 16.48 acres	0.0001%
<i>represents interests inherited from (14), (15), & (16)</i>	0.0004 acres 3/133760 of 16.48 acres	0.0000%
(i.2.1.2) Dennis G. Cantrell PO Box 40 Bruno, WV 25611	0.0016 acres 1/10560 of 16.48 acres	0.0001%
<i>represents interests inherited from (14), (15), & (16)</i>	0.0004 acres 3/133760 of 16.48 acres	0.0000%
(i.2.1.3) Terri Cantrell-Lambert P.O. Box 122 Man, WV 25635	0.0016 acres 1/10560 of 16.48 acres	0.0001%
<i>represents interests inherited from (14), (15), & (16)</i>	0.0004 acres 3/133760 of 16.48 acres	0.0000%
(i.2.1.4) Paula Gaye Harvey P.O. Box 276 Kistler, WV 25628	0.0016 acres 1/10560 of 16.48 acres	0.0001%
<i>represents interests inherited from (14), (15), & (16)</i>	0.0004 acres 3/133760 of 16.48 acres	0.0000%
(i.2.1.5) Philip Ranny Cantrell 2615 Hayslette Avenue Hurricane, WV 25526	0.0016 acres 1/10560 of 16.48 acres	0.0001%
<i>represents interests inherited from (14), (15), & (16)</i>	0.0004 acres 3/133760 of 16.48 acres	0.0000%
(i.2.1.6) Jean Ann Evans 4 Tom Christian Lane Lynburn, WV 25632	0.0016 acres 1/10560 of 16.48 acres	0.0001%
<i>represents interests inherited from (14), (15), & (16)</i>	0.0004 acres 3/133760 of 16.48 acres	0.0000%
(i.2.1.7) Pamela Dawn Cantrell Young 5335 Jenard Lane Beaumont, TX 77708	0.0016 acres 1/10560 of 16.48 acres	0.0001%
<i>represents interests inherited from (14), (15), & (16)</i>	0.0004 acres 3/133760 of 16.48 acres	0.0000%
(i.2.1.8) Michael E. Cantrell 421 N. Poplar Fork Road Hurricane, WV 25526	0.0016 acres 1/10560 of 16.48 acres	0.0001%
<i>represents interests inherited from (14), (15), & (16)</i>	0.0004 acres 3/133760 of 16.48 acres	0.0000%
(i.3) Sue Sparkman PO Box 48 Pippa Passes, KY 41844	0.0125 acres 1/1320 of 16.48 acres	0.0004%
<i>represents interests inherited from (14), (15), & (16)</i>	0.0030 acres 3/16720 of 16.48 acres	0.0001%
(i.4) Terry Don Cantrell Heirs, Devisees, Successors, or Assigns		
(i.4.1) Mechele Holdaway 2073 Swicegood Road Linwood, NC 27299	0.0042 acres 1/3960 of 16.48 acres	0.0001%
<i>represents interests inherited from (14), (15), & (16)</i>	0.0010 acres 1/16720 of 16.48 acres	0.0000%

Exhibit B-3
Buchanan No1 SGU6
Docket #VGOB 23-0516-4263
List of all Unleased Owners/Claimants
(3,017.94 Acre Unit)

	Acres in Unit	Interest in Unit
(i.4.2) Terry Don Cantrell II 1000 County Road 24 Crossville, AL 35962	0.0042 acres 1/3960 of 16.48 acres	0.0001%
<i>represents interests inherited from (14), (15), & (16)</i>	0.0010 acres 1/16720 of 16.48 acres	0.0000%
(i.4.3) Tami Rayette Shanahan Heirs, Devisees, Successors, or Assigns <i>(Documentation Pending)</i>	0.0042 acres 1/3960 of 16.48 acres	0.0001%
<i>represents interests inherited from (14), (15), & (16)</i>	0.0010 acres 1/16720 of 16.48 acres	0.0000%
(i.4.3.1) Robert John Shannahan 5296 Shaddowfax Drive Kernersville, NC 27284		
(i.4.3.2) Christopher Ryan Spaugh PO Box 532 Hopkins, SC 29061		
(i.5) Rufus Edgar Cantrell, Jr. Heirs, Devisees, Successors or Assigns		
(i.5.1) Patty Ann Gillespie 800 College Street Christiansburg, VA 24073	0.0125 acres 1/1320 of 16.48 acres	0.0004%
(i.6) Faye Cantrell Broyles 2516 South Lane Bluefield, WV 24701	0.0125 acres 1/1320 of 16.48 acres	0.0004%
(j) John Cantrell	<i>pre-deceased (2)</i>	
(j.1) John Cantrell, Jr. Heirs, Devisees, Successors or Assigns		
(j.1.1) Randy Cantrell Heirs, Devisees, Successors, or Assigns <i>(Documentation Pending)</i>	0.0085 acres 1/1936 of 16.48 acres	0.0003%
<i>represents interests inherited from (14), (15), & (16)</i>	0.0013 acres 3/36784 of 16.48 acres	0.0000%
(j.1.2) David W. Cantrell 4323 Slater Avenue Nottingham, MD 21236	0.0085 acres 1/1936 of 16.48 acres	0.0003%
<i>represents interests inherited from (14), (15), & (16)</i>	0.0013 acres 3/36784 of 16.48 acres	0.0000%
(j.1.3) Frederick Cantrell Heirs, Devisees, Successors, or Assigns <i>(Documentation Pending)</i>	0.0085 acres 1/1936 of 16.48 acres	0.0003%
<i>represents interests inherited from (14), (15), & (16)</i>	0.0013 acres 3/36784 of 16.48 acres	0.0000%
(j.1.3.1) Bernice Cantrell 4380 US Highway 40 West Jefferson, OH 4312		
(j.1.4) Thomas E. Cantrell 5803 Ike Smith Road Plant City, FL 33563	0.0085 acres 1/1936 of 16.48 acres	0.0003%
<i>represents interests inherited from (14), (15), & (16)</i>	0.0013 acres 3/36784 of 16.48 acres	0.0000%
(j.1.5) John Anthony Cantrell 115 Tyler Drive Chicamauga, GA 30707	0.0085 acres 1/1936 of 16.48 acres	0.0003%
<i>represents interests inherited from (14), (15), & (16)</i>	0.0013 acres 3/36784 of 16.48 acres	0.0000%

Exhibit B-3
Buchanan No1 SGU6
Docket #VGOB 23-0516-4263
List of all Unleased Owners/Claimants
(3,017.94 Acre Unit)

	Acres in Unit	Interest in Unit
(j.1.6) Roger Michael Cantrell 9915 Gaylord Street Thornton, CO 80229	0.0085 acres 1/1936 of 16.48 acres	0.0003%
<i>represents interests inherited from (14), (15), & (16)</i>	0.0013 acres 3/36784 of 16.48 acres	0.0000%
(j.1.7) Marvin James Cantrell Heirs, Devisees, Successors, or Assigns <i>(Documentation Pending)</i>	0.0085 acres 1/1936 of 16.48 acres	0.0003%
<i>represents interests inherited from (14), (15), & (16)</i>	0.0013 acres 3/36784 of 16.48 acres	0.0000%
(j.1.8) Patricia Ann Randolph Heirs, Devisees, Successors or Assigns		
(j.1.8.1) Daniel Randolph 440 N. Cherry Street Greenville, KY 42345	0.0085 acres 1/1936 of 16.48 acres	0.0003%
<i>represents interests inherited from (14), (15), & (16)</i>	0.0013 acres 3/36784 of 16.48 acres	0.0000%
(j.1.9) Linda Cantrell Vail Heirs, Devisees, Successors, or Assigns <i>(Documentation Pending)</i>	0.0085 acres 1/1936 of 16.48 acres	0.0003%
<i>represents interests inherited from (14), (15), & (16)</i>	0.0013 acres 3/36784 of 16.48 acres	0.0000%
(j.1.10) Kathy Cantrell PO Box 1392 Ring Gold, GA 30736	0.0085 acres 1/1936 of 16.48 acres	0.0003%
<i>represents interests inherited from (14), (15), & (16)</i>	0.0013 acres 3/36784 of 16.48 acres	0.0000%
(j.1.11) Brenda Cantrell Wood	<i>pre-deceased (j.1)</i>	
(j.1.11.1) Ashley Wood <i>Address Unknown</i>	0.0085 acres 1/1936 of 16.48 acres	0.0003%
<i>represents interests inherited from (14), (15), & (16)</i>	0.0013 acres 3/36784 of 16.48 acres	0.0000%
(4) Louise Victoria Cantrell Boyd Blankenship Heirs, Devisees, Successors or Assigns		
(a) Nellie Corns Heirs, Devisees Successors or Assigns		
(a.1) Margret Corns Hale Heirs, Devisees, Successors, or Assigns		
(a.1.1) Nellie Ruth Hale 324 Murrays Chapel Road Honaker, VA 24260	0.0069 acres 1/2400 of 16.48 acres	0.0002%
<i>represents interests inherited from (14), (15), & (16)</i>	0.0011 acres 1/15200 of 16.48 acres	0.0000%
(a.1.2) Jerry Dean Hale PO Box 1653 Honaker, VA 24260	0.0069 acres 1/2400 of 16.48 acres	0.0002%
<i>represents interests inherited from (14), (15), & (16)</i>	0.0011 acres 1/15200 of 16.48 acres	0.0000%
(a.1.3) Douglas Wayne Hale	<i>pre-deceased (a.1)</i>	
(a.1.3.1) Aletha Ann Hale 1009 Rockwall Circle Vansant, VA 24656	0.0023 acres 1/7200 of 16.48 acres	0.0001%
<i>represents interests inherited from (14), (15), & (16)</i>	0.0004 acres 1/45600 of 16.48 acres	0.0000%

Exhibit B-3
Buchanan No1 SGU6
Docket #VGOB 23-0516-4263
List of all Unleased Owners/Claimants
(3,017.94 Acre Unit)

	Acres in Unit	Interest in Unit
(a.1.3.2) Tiffany Lynn Hale 324 Murrays Chapel Road Honaker, VA 24260	0.0023 acres 1/7200 of 16.48 acres	0.0001%
<i>represents interests inherited from(14), (15), & (16)</i>	0.0004 acres 1/45600 of 16.48 acres	0.0000%
(a..1.3.3) Kaitlyn Rose Settle PO Box 583 Honaker, VA 24260	0.0023 acres 1/7200 of 16.48 acres	0.0001%
<i>represents interests inherited from(14), (15), & (16)</i>	0.0004 acres 1/45600 of 16.48 acres	0.0000%
(a.2) Roy Harlen Corns Heirs, Devisees, Successors, or Assigns <i>(Documentation Pending)</i>	0.0206 acres 1/800 of 16.48 acres	0.0007%
<i>represents interests inherited from(14), (15), & (16)</i>	0.0033 acres 3/15200 of 16.48 acres	0.0001%
(a.3) Ellen Carello 1607 Reynolds Lane Honaker, VA 24260	0.0206 acres 1/800 of 16.48 acres	0.0007%
<i>represents interests inherited from(14), (15), & (16)</i>	0.0033 acres 3/15200 of 16.48 acres	0.0001%
(a.4) Truel Corns Heirs, Devisees, Successors, or Assigns		
(a.4.1) Diana G. Corns 1138 Belfast Mills Road Cedar Bluff, VA 24609	0.0206 acres 1/800 of 16.48 acres	0.0007%
<i>represents interests inherited from(14), (15), & (16)</i>	0.0033 acres 3/15200 of 16.48 acres	0.0001%
(b) Hiram Boyd Heirs, Devisees, Successors or Assigns		
(b.1) Lillie Kansas Boyd	<i>Life Estate Extinguished upon death</i>	
(b.2) Jack Daniel Boyd Heirs, Devisees, Successors, or Assigns		
(b.2.1) Estra Boyd 6251 SE 147th Court Morrison, FL 32668	0.0114 acres 1/1440 of 16.48 acres	0.0004%
<i>represents interests inherited from(14), (15), & (16)</i>	0.0018 acres 1/9120 of 16.48 acres	0.0001%
(b.2.2) Jerry Dean Boyd 330 Hardee Street Bronson, FL 32621	0.0114 acres 1/1440 of 16.48 acres	0.0004%
<i>represents interests inherited from(14), (15), & (16)</i>	0.0018 acres 1/9120 of 16.48 acres	0.0001%
(b.2.3) Lee Ann Harp Long 2152 Underwood Lane Zephyrhills, FL 33540	0.0114 acres 1/1440 of 16.48 acres	0.0004%
<i>represents interests inherited from(14), (15), & (16)</i>	0.0018 acres 1/9120 of 16.48 acres	0.0001%
(b.3) John R. Boyd 916 Amelia Avenue, Apt 203 Troy, OH 45373	0.0343 acres 1/480 of 16.48 acres	0.0011%
<i>represents interests inherited from(14), (15), & (16)</i>	0.0054 acres 1/3040 of 16.48 acres	0.0002%
(b.4) Thomas Richard Boyd 427 S 2nd Street Tipp City, OH 45371	0.0343 acres 1/480 of 16.48 acres	0.0011%
<i>represents interests inherited from(14), (15), & (16)</i>	0.0054 acres 1/3040 of 16.48 acres	0.0002%

Exhibit B-3
Buchanan No1 SGU6
Docket #VGOB 23-0516-4263
List of all Unleased Owners/Claimants
(3,017.94 Acre Unit)

	Acres in Unit	Interest in Unit
(e) Frank Boyd Heirs, Devisees, Successors or Assigns		
(e.1) Geneva Lorene Boyd Sanders 1179 Richwine Drive Williamsburg, VA 23185	0.0172 acres 1/960 of 16.48 acres	0.0006%
<i>represents interests inherited from (14), (15), & (16)</i>	0.0027 acres 1/6080 of 16.48 acres	0.0001%
(e.2) Betty Josephine Altizer 1182 Richwine Drive Williamsburg, VA 23185	0.0172 acres 1/960 of 16.48 acres	0.0006%
<i>represents interests inherited from (14), (15), & (16)</i>	0.0027 acres 1/6080 of 16.48 acres	0.0001%
(e.3) Shirley E. Toutaint 134 Nelson Drive Williamsburg, VA 23185	0.0172 acres 1/960 of 16.48 acres	0.0006%
<i>represents interests inherited from (14), (15), & (16)</i>	0.0027 acres 1/6080 of 16.48 acres	0.0001%
(e.4) Ruby J. Bragunier 2515 Roberts Road Greencastle, PA 17225	0.0172 acres 1/960 of 16.48 acres	0.0006%
<i>represents interests inherited from (14), (15), & (16)</i>	0.0027 acres 1/6080 of 16.48 acres	0.0001%
(e.5) Cecil Frank Boyd 2553 Highway 158 Mocksville, NC 27028	0.0172 acres 1/960 of 16.48 acres	0.0006%
<i>represents interests inherited from (14), (15), & (16)</i>	0.0027 acres 1/6080 of 16.48 acres	0.0001%
(e.6) Willard Roger Boyd PO Box 12 Cedar Bluff, VA 24609	0.0172 acres 1/960 of 16.48 acres	0.0006%
<i>represents interests inherited from (14), (15), & (16)</i>	0.0027 acres 1/6080 of 16.48 acres	0.0001%
(f) Sarah Boyd Sparks Heirs, Devisees, Successors or Assigns		
(f.1) Kyle Sparks Heirs, Devisees, Successors or Assigns		
(f.1.1) Bessie Sparks Heirs, Devisees, Successors, or Assigns <i>(Documentation Pending)</i>	0.0343 acres 1/480 of 16.48 acres	0.0011%
<i>represents interests inherited from (14), (15), & (16)</i>	0.0054 acres 1/3040 of 16.48 acres	0.0002%
(f.3) James Rufus Sparks Heirs, Devisees, Successors or Assigns <i>(Documentation Pending)</i>	0.0343 acres 1/480 of 16.48 acres	0.0011%
<i>represents interests inherited from (14), (15), & (16)</i>	0.0054 acres 1/3040 of 16.48 acres	0.0002%
(g) Acie Blankenship Heirs, Devisees, Successors or Assigns		
(g.1) Carol Robinson PO Box 934 Raven, VA 24639	0.0086 acres 1/1920 of 16.48 acres	0.0003%
<i>represents interests inherited from (14), (15), & (16)</i>	0.0014 acres 1/12160 of 16.48 acres	0.0000%

Exhibit B-3
Buchanan No1 SGU6
Docket #VGOB 23-0516-4263
List of all Unleased Owners/Claimants
(3,017.94 Acre Unit)

	Acres in Unit	Interest in Unit
(g.3) Phyllis M. Keen 1328 Circle J Road Raven, VA 24639	0.0086 acres 1/1920 of 16.48 acres	0.0003%
<i>represents interests inherited from(14), (15), & (16)</i>	0.0014 acres 1/12160 of 16.48 acres	0.0000%
(g.4) David Blankenship 435 E Jefferson Street Wytheville, VA 24382	0.0086 acres 1/1920 of 16.48 acres	0.0003%
<i>represents interests inherited from(14), (15), & (16)</i>	0.0014 acres 1/12160 of 16.48 acres	0.0000%
(g.5) Anita Baldwin PO Box 372 Richlands, VA 24641	0.0086 acres 1/1920 of 16.48 acres	0.0003%
<i>represents interests inherited from (14), (15), & (16) subject to Royalty Split</i>	0.0014 acres 1/12160 of 16.48 acres	0.0000%
(g.6) Jimmy Blankenship 655 Bullock Hollow Road Bristol, TN 37620	0.0086 acres 1/1920 of 16.48 acres	0.0003%
<i>represents interests inherited from(14), (15), & (16)</i>	0.0014 acres 1/12160 of 16.48 acres	0.0000%
(g.7) Virgil Blankenship 1160 Grace Drive Pounding Mill, VA 24637	0.0086 acres 1/1920 of 16.48 acres	0.0003%
<i>represents interests inherited from(14), (15), & (16)</i>	0.0014 acres 1/12160 of 16.48 acres	0.0000%
(g.8) Paul F. Blankenship PO Box 314 Doran, VA 24612	0.0086 acres 1/1920 of 16.48 acres	0.0003%
<i>represents interests inherited from(14), (15), & (16)</i>	0.0014 acres 1/12160 of 16.48 acres	0.0000%
(g.9) Homer C. Blankenship 1522 Circle J. Road Raven, VA 24639	0.0086 acres 1/1920 of 16.48 acres	0.0003%
<i>represents interests inherited from(14), (15), & (16)</i>	0.0014 acres 1/12160 of 16.48 acres	0.0000%
(g.10) Wanda Rose 1833 Wysor Valley Road Honaker, VA 24620	0.0086 acres 1/1920 of 16.48 acres	0.0003%
<i>represents interests inherited from(14), (15), & (16)</i>	0.0014 acres 1/12160 of 16.48 acres	0.0000%
(g.11) Vivian Marrs 1081 Swords Creek Road Honaker, VA 24620	0.0086 acres 1/1920 of 16.48 acres	0.0003%
<i>represents interests inherited from (14), (15), & (16) subject to Royalty Split</i>	0.0014 acres 1/12160 of 16.48 acres	0.0000%
(g.12) Darline Justice 1247 Church Hill Road Lebanon, VA 24266	0.0086 acres 1/1920 of 16.48 acres	0.0003%
<i>represents interests inherited from (14), (15), & (16) subject to Royalty Split</i>	0.0014 acres 1/12160 of 16.48 acres	0.0000%
(h) Linkous Blankenship Heirs, Devisees, Successors or Assigns		
(h.1) James Roger Blankenship Heirs, Devisees, Successors, or Assigns <i>(Documentation Pending)</i>	0.0103 acres 1/1600 of 16.48 acres	0.0003%
<i>represents interests inherited from(14), (15), & (16)</i>	0.0016 acres 3/30400 of 16.48 acres	0.0001%

Exhibit B-3
Buchanan No1 SGU6
Docket #VGOB 23-0516-4263
List of all Unleased Owners/Claimants
(3,017.94 Acre Unit)

	Acres in Unit	Interest in Unit
(h.2) Charles Andrew Blankenship 111 Poplar Street Richlands, VA 24641	0.0103 acres 1/1600 of 16.48 acres	0.0003%
<i>represents interests inherited from(14), (15), & (16)</i>	0.0016 acres 3/30400 of 16.48 acres	0.0001%
(h.3) John Leonard Blankenship Heirs, Devisees, Successors, or Assigns		
(h.3.1) Brenda Kay Blankenship 1943 Mann Branch Circle Raven, VA 24639	0.0017 acres 1/9600 of 16.48 acres	0.0001%
<i>represents interests inherited from(14), (15), & (16)</i>	0.0003 acres 1/60800 of 16.48 acres	0.0000%
(h.3.2) Christopher J. Blankenship 1943 Mann Branch Circle Raven, VA 24639	0.0017 acres 1/9600 of 16.48 acres	0.0001%
<i>represents interests inherited from(14), (15), & (16)</i>	0.0003 acres 1/60800 of 16.48 acres	0.0000%
(h.3.3) Russell B. Blankenship 156 Bryan Drive Richlands, VA 24641	0.0017 acres 1/9600 of 16.48 acres	0.0001%
<i>represents interests inherited from(14), (15), & (16)</i>	0.0003 acres 1/60800 of 16.48 acres	0.0000%
(h.3.4) Jason L. Blankenship 1943 Mann Branch Circle Raven, VA 24639	0.0017 acres 1/9600 of 16.48 acres	0.0001%
<i>represents interests inherited from(14), (15), & (16)</i>	0.0003 acres 1/60800 of 16.48 acres	0.0000%
(h.3.5) Travis F. Blankenship 1835 Mann Branch Circle Raven, VA 24639	0.0017 acres 1/9600 of 16.48 acres	0.0001%
<i>represents interests inherited from(14), (15), & (16)</i>	0.0003 acres 1/60800 of 16.48 acres	0.0000%
(h.3.6) Britney Kay Lowe 1943 Mann Branch Circle Raven, VA 24639	0.0017 acres 1/9600 of 16.48 acres	0.0001%
<i>represents interests inherited from(14), (15), & (16)</i>	0.0003 acres 1/60800 of 16.48 acres	0.0000%
(h.4) Ollie Mae Lester 121 Henderson Street Richlands, VA 24641	0.0103 acres 1/1600 of 16.48 acres	0.0003%
<i>represents interests inherited from(14), (15), & (16)</i>	0.0016 acres 3/30400 of 16.48 acres	0.0001%
(h.6) Mary Jane Osborne PO Box 31 Raven, VA 24639	0.0103 acres 1/1600 of 16.48 acres	0.0003%
<i>represents interests inherited from(14), (15), & (16)</i>	0.0016 acres 3/30400 of 16.48 acres	0.0001%
(h.7) Ezra Jackie Blankenship 6000 Bluebird Court Venus, TX 76084	0.0103 acres 1/1600 of 16.48 acres	0.0003%
<i>represents interests inherited from(14), (15), & (16)</i>	0.0016 acres 3/30400 of 16.48 acres	0.0001%
(h.8) Myrtle Sisk PO Box 544 Oakwood, VA 24631	0.0103 acres 1/1600 of 16.48 acres	0.0003%
<i>represents interests inherited from(14), (15), & (16)</i>	0.0016 acres 3/30400 of 16.48 acres	0.0001%

Exhibit B-3
Buchanan No1 SGU6
Docket #VGOB 23-0516-4263
List of all Unleased Owners/Claimants
(3,017.94 Acre Unit)

	Acres in Unit	Interest in Unit
(h.9) Alice Keen 3082 Big Branch Road Oakwood, VA 24631	0.0103 acres 1/1600 of 16.48 acres	0.0003%
<i>represents interests inherited from (14), (15), & (16)</i>	0.0016 acres 3/30400 of 16.48 acres	0.0001%
(h.10) Carl Robert Blankenship 177 Lovely Drive Pounding Mill, VA 24637	0.0103 acres 1/1600 of 16.48 acres	0.0003%
<i>represents interests inherited from (14), (15), & (16)</i>	0.0016 acres 3/30400 of 16.48 acres	0.0001%
(i) Cindy Boyd McGlothlin Heirs, Devisees, Successors or Assigns		
(i.1) Grady McGlothlin P.O. Box 955 Raven, VA 24639	0.0114 acres 1/1440 of 16.48 acres	0.0004%
<i>represents interests inherited from (14), (15), & (16) subject to Royalty Split</i>	0.0018 acres 1/9120 of 16.48 acres	0.0001%
(i.2) Annis A. McGlothlin Heirs, Devisees, Successors, or Assigns		
(i.2.1) Shirley Mae Clifton McGlothlin Heirs, Devisees, Successors, or Assigns		
(i.2.1.1) Charlotte McGlothlin Matney 232 Ferndale Street Cedar Bluff, VA 24609	0.0038 acres 1/4320 of 16.48 acres	0.0001%
<i>represents interests inherited from (14), (15), & (16) subject to Royalty Split</i>	0.0006 acres 1/27360 of 16.48 acres	0.0000%
(i.2.1.2) Bradley Arnold McGlothlin PO Box 126 Mavisdale, VA	0.0038 acres 1/4320 of 16.48 acres	0.0001%
<i>represents interests inherited from (14), (15), & (16) subject to Royalty Split</i>	0.0006 acres 1/27360 of 16.48 acres	0.0000%
(i.2.1.3) Cynthia McGlothlin Mounts 1043 Moore Road Raven, VA 24639	0.0038 acres 1/4320 of 16.48 acres	0.0001%
<i>represents interests inherited from (14), (15), & (16) subject to Royalty Split</i>	0.0006 acres 1/27360 of 16.48 acres	0.0000%
(i.9) Paul Arland McGlothlin Heirs, Devisees, Successors, or Assigns <i>(Documentation Pending)</i>	0.0000 acres 1/1440 of 16.48 acres	0.0000%
<i>represents interests inherited from (14), (15), & (16)</i>	0.0018 acres 1/9120 of 16.48 acres	0.0001%
(j) Noah Boyd, Sr. Heirs, Devisees, Successors or Assigns		
(j.1) Dovie White 919 Hamilton Avenue Colonial Heights, VA 23834	0.0069 acres 1/2400 of 16.48 acres	0.0002%
<i>represents interests inherited from (14), (15), & (16)</i>	0.0013 acres 151/1915200 of 16.48 acres	0.0000%
(j.2.2) Fannie Anthony Heirs, Devisees, Successors or Assigns		
(j.2.2.1) Richard Whitt PO Box 122 Rosedale, VA 24280	0.0006 acres 1/25920 of 16.48 acres	0.0000%
<i>represents interests inherited from (14), (15), & (16)</i>	0.0001 acres 1/272160 of 16.48 acres	0.0000%

Exhibit B-3
Buchanan No1 SGU6
Docket #VGOB 23-0516-4263
List of all Unleased Owners/Claimants
(3,017.94 Acre Unit)

	Acres in Unit	Interest in Unit
(j.2.2.2) Michael Whitt Heirs, Devisees, Successors or Assig <i>(documentation pending)</i>	0.0006 acres 1/25920 of 16.48 acres	0.0000%
<i>represents interests inherited from (14), (15), & (16)</i>	0.0001 acres 1/272160 of 16.48 acres	0.0000%
(j.2.2.2.1) Scott Whitt 6060 Ox Bridge Drive Salisbury, MD 21801		
(j.2.2.3) Daniel Harvey Paine 909 Central Avenue Sykesville, MD 21784	0.0006 acres 1/25920 of 16.48 acres	0.0000%
<i>represents interests inherited from (14), (15), & (16)</i>	0.0001 acres 1/272160 of 16.48 acres	0.0000%
(j.2.2.4) Joseph Christopher Paine 805 Wisteria Drive Westminister, MD 21157	0.0006 acres 1/25920 of 16.48 acres	0.0000%
<i>represents interests inherited from (14), (15), & (16)</i>	0.0001 acres 1/272160 of 16.48 acres	0.0000%
(j.2.2.5) Timothy Andrew Paine 37 W George Street Westminister, MD 21157	0.0006 acres 1/25920 of 16.48 acres	0.0000%
<i>represents interests inherited from (14), (15), & (16)</i>	0.0001 acres 1/272160 of 16.48 acres	0.0000%
(j.2.2.6) Cathy Anthony Robinson 217 Willow Avenue Towson, MD 21204	0.0006 acres 1/25920 of 16.48 acres	0.0000%
<i>represents interests inherited from (14), (15), & (16)</i>	0.0001 acres 1/272160 of 16.48 acres	0.0000%
(j.2.6) Jessie Lee Boyd 132 Asbury Hollow Road Cedar Bluff, VA 24609	0.0038 acres 1/4320 of 16.48 acres	0.0001%
<i>represents interests inherited from (14), (15), & (16)</i>	0.0004 acres 1/45360 of 16.48 acres	0.0000%
(j.2.7) Lacy Jay Boyd Heirs, Devisees, Successors, or Assigns		
(j.2.7.1) Tracy Boyd 604 Prater Drive Richlands, VA 24641	0.0013 acres 1/12960 of 16.48 acres	0.0000%
<i>represents interests inherited from (14), (15), & (16)</i>	0.0001 acres 1/136080 of 16.48 acres	0.0000%
(j.2.7.2) Rhonda Griffith PO Box 1852 Richlands, VA 24641	0.0013 acres 1/12960 of 16.48 acres	0.0000%
<i>represents interests inherited from (14), (15), & (16)</i>	0.0001 acres 1/136080 of 16.48 acres	0.0000%
(j.2.7.3) Amy Shelton 128 Blacksburg Street North Tazewell, VA 24630	0.0013 acres 1/12960 of 16.48 acres	0.0000%
<i>represents interests inherited from (14), (15), & (16)</i>	0.0001 acres 1/136080 of 16.48 acres	0.0000%
(j.2.8) Donald Gene Boyd PO Box 438 Rosedale, VA 24280	0.0038 acres 1/4320 of 16.48 acres	0.0001%
<i>represents interests inherited from (14), (15), & (16)</i>	0.0004 acres 1/45360 of 16.48 acres	0.0000%
(j.4) Fannie Anthony Heirs, Devisees, Successors or Assigns		

Exhibit B-3
Buchanan No1 SGU6
Docket #VGOB 23-0516-4263
List of all Unleased Owners/Claimants
(3,017.94 Acre Unit)

	Acres in Unit	Interest in Unit
(j.4.1) Richard Whitt PO Box 122 Rosedale, VA 24280	0.0011 acres 1/14400 of 16.48 acres	0.0000%
<i>represents interests inherited from (14), (15), & (16)</i>	0.0002 acres 74/5631449 of 16.48 acres	0.0000%
(j.4.2) Michael Whitt Heirs, Devisees, Successors or Assigns <i>(documentation pending)</i>	0.0011 acres 1/14400 of 16.48 acres	0.0000%
<i>represents interests inherited from (14), (15), & (16)</i>	0.0002 acres 74/5631449 of 16.48 acres	0.0000%
(j.4.2.1) Scott Whitt 6060 Ox Bridge Drive Salisbury, MD 21801		
(j.4.3) Daniel Harvey Paine 909 Central Avenue Sykesville, MD 21784	0.0011 acres 1/14400 of 16.48 acres	0.0000%
<i>represents interests inherited from (14), (15), & (16)</i>	0.0002 acres 74/5631449 of 16.48 acres	0.0000%
(j.4.4) Joseph Christopher Paine 805 Wisteria Drive Westminister, MD 21157	0.0011 acres 1/14400 of 16.48 acres	0.0000%
<i>represents interests inherited from (14), (15), & (16)</i>	0.0002 acres 74/5631449 of 16.48 acres	0.0000%
(j.4.5) Timothy Andrew Paine 37 W George Street Westminister, MD 21157	0.0011 acres 1/14400 of 16.48 acres	0.0000%
<i>represents interests inherited from (14), (15), & (16)</i>	0.0002 acres 74/5631449 of 16.48 acres	0.0000%
(j.4.6) Cathy Anthony Robinson 217 Willow Avenue Towson, MD 21204	0.0011 acres 1/14400 of 16.48 acres	0.0000%
<i>represents interests inherited from (14), (15), & (16)</i>	0.0002 acres 74/5631449 of 16.48 acres	0.0000%
(j.7) Jessie Lee Boyd 132 Asbury Hollow Road Cedar Bluff, VA 24609	0.0069 acres 1/2400 of 16.48 acres	0.0002%
<i>represents interests inherited from (14), (15), & (16)</i>	0.0013 acres 151/1915200 of 16.48 acres	0.0000%
(j.8) Lacy Jay Boyd Heirs, Devisees, Successors, or Assigns		
(j.8.1) Tracy Boyd 604 Prater Drive Richlands, VA 24641	0.0023 acres 1/7200 of 16.48 acres	0.0001%
<i>represents interests inherited from (14), (15), & (16)</i>	0.0004 acres 151/5745600 of 16.48 acres	0.0000%
(j.8.2) Rhonda Griffith PO Box 1852 Richlands, VA 24641	0.0023 acres 1/7200 of 16.48 acres	0.0001%
<i>represents interests inherited from (14), (15), & (16)</i>	0.0004 acres 151/5745600 of 16.48 acres	0.0000%
(j.8.3) Amy Shelton 128 Blacksburg Street North Tazewell, VA 24630	0.0023 acres 1/7200 of 16.48 acres	0.0001%
<i>represents interests inherited from (14), (15), & (16)</i>	0.0004 acres 151/5745600 of 16.48 acres	0.0000%

Exhibit B-3
Buchanan No1 SGU6
Docket #VGOB 23-0516-4263
List of all Unleased Owners/Claimants
(3,017.94 Acre Unit)

	Acres in Unit	Interest in Unit
(j.10) Donald Gene Boyd PO Box 438 Rosedale, VA 24280	0.0069 acres 1/2400 of 16.48 acres	0.0002%
<i>represents interests inherited from (14), (15), & (16)</i>	0.0013 acres 151/1915200 of 16.48 acres	0.0000%
(e) Bessie Houston (aka Huston) Heirs, Devisees, Successors or Assigns		
(e.1) Bobbie Houston Tennant 3437 E. Ripple Road Camp Verde, AZ 86322	0.0644 acres 1/256 of 16.48 acres	0.0021%
<i>represents interests inherited from (14), (15), & (16) subject to Royalty Split</i>	0.0102 acres 3/4864 of 16.48 acres	0.0003%
(e.2) Jim G. Houston P.O. Box 169 MacArthur, WV 25873	0.0644 acres 1/256 of 16.48 acres	0.0021%
<i>represents interests inherited from (14), (15), & (16) subject to Royalty Split</i>	0.0102 acres 3/4864 of 16.48 acres	0.0003%
(f) Otis Pruitt Heirs, Devisees, Successors or Assigns		
(f.1) Mary Ellen Pruitt Heirs, Devisees Successors, or Assigns <i>(Documentation Pending)</i>	0.1288 acres 1/128 of 16.48 acres	0.0043%
<i>represents interests inherited from (14), (15), & (16) subject to Royalty Split</i>	0.0203 acres 3/2432 of 16.48 acres	0.0007%
(g) Alta Wyatt Heirs, Devisees, Successors or Assigns		
(g.2) Jerry Wyatt 6405 Bearwallow Road Jewell Ridge, VA 24622	0.0429 acres 1/384 of 16.48 acres	0.0014%
<i>represents interests inherited from (14), (15), & (16)</i>	0.0068 acres 1/2432 of 16.48 acres	0.0002%
(h) Sarah Ball Heirs, Devisees, Successors or Assigns		
(h.6) Angela Ball Stevens 782 Romia Road Honaker, VA 24260	0.0215 acres 1/768 of 16.48 acres	0.0007%
<i>represents interests inherited from (14), (15), & (16)</i>	0.0034 acres 1/4864 of 16.48 acres	0.0001%
(6) Laura Jane Hilton Cook Heirs, Devisees, Successors, or Assigns		
(a) Mable Hope Heirs, Devisees, Successors, or Assigns		
(a.1) Elsie Jean Gibson PO Box 249 Augusta ,WV 26704	0.0736 acres 1/224 of 16.48 acres	0.0024%
<i>represents interests inherited from (14), (15), & (16)</i>	0.0116 acres 3/4256 of 16.48 acres	0.0004%
(a.2) Janice Marie Barnum 931 High Street Lancaster, PA 17603	0.0736 acres 1/224 of 16.48 acres	0.0024%
<i>represents interests inherited from (14), (15), & (16)</i>	0.0116 acres 3/4256 of 16.48 acres	0.0004%
(a.3) Fred Richard Hope, Jr. Heirs, Devisees, Successors, or Assigns		

Exhibit B-3
Buchanan No1 SGU6
Docket #VGOB 23-0516-4263
List of all Unleased Owners/Claimants
(3,017.94 Acre Unit)

	Acres in Unit	Interest in Unit
(a.3.1) Heather Hope Jones 300 Robins Way, Apt 2A Westminister, MD 21158	0.0736 acres 1/224 of 16.48 acres	0.0024%
<i>represents interests inherited from (14), (15), & (16)</i>	0.0116 acres 3/4256 of 16.48 acres	0.0004%
(a.4) Henry Edward Hope	<i>pre-deceased (a)</i>	
(a.4.1) Linda Marie Hope 3413 James Run Road Aberdeen, MD 21001	0.0736 acres 1/224 of 16.48 acres	0.0024%
<i>represents interests inherited from (14), (15), & (16)</i>	0.0116 acres 3/4256 of 16.48 acres	0.0004%
(a.5) David Elmer Hope 47 Longeron Drive, Apt D Middle River, MD 21220	0.0736 acres 1/224 of 16.48 acres	0.0024%
<i>represents interests inherited from (14), (15), & (16)</i>	0.0116 acres 3/4256 of 16.48 acres	0.0004%
(a.6) Jerry Allen Hope 5409 Ebenezer Road White Marsh, MD 21162	0.0736 acres 1/224 of 16.48 acres	0.0024%
<i>represents interests inherited from (14), (15), & (16)</i>	0.0116 acres 3/4256 of 16.48 acres	0.0004%
(a.7) Bernard Lee Hope 1843 South James Port Drive Port St. Lucie, FL 34953	0.0736 acres 1/224 of 16.48 acres	0.0024%
<i>represents interests inherited from (14), (15), & (16)</i>	0.0077 acres 1/2128 of 16.48 acres	0.0003%
(b) Elva Tidy Moxley Heirs, Devisees, Successors or Assigns		
(b.2) Paul Moxley 1762 W. Onstott Frontage Road Yuba City, CA 95991	0.0858 acres 1/192 of 16.48 acres	0.0028%
<i>represents interests inherited from (14), (15), & (16)</i>	0.0136 acres 1/1216 of 16.48 acres	0.0004%
(b.4) Bobby Moxley 438 SW Dortch Street Fort White, FL 32038	0.0858 acres 1/192 of 16.48 acres	0.0028%
<i>represents interests inherited from (14), (15), & (16)</i>	0.0136 acres 1/1216 of 16.48 acres	0.0004%
(b.5) Ronnie Moxley 3939 La Salle Avenue St. Cloud, FL 34772	0.0858 acres 1/192 of 16.48 acres	0.0028%
<i>represents interests inherited from (14), (15), & (16)</i>	0.0136 acres 1/1216 of 16.48 acres	0.0004%
(b.6) Bertha Mae Ellison Heirs, Devisees, Successors, or Assigns <i>(Documentation Pending)</i>	0.0858 acres 1/192 of 16.48 acres	0.0028%
<i>represents interests inherited from (14), (15), & (16)</i>	0.0136 acres 1/1216 of 16.48 acres	0.0004%
(7) Joseph David Cantrell Heirs, Devisees Successors or Assigns		
(f) Luther Cantrell Heirs, Devisees, Successors or Assigns		
(f.6) Geraldine Mounts PO Box 252 Richlands, VA 24641	0.0245 acres 1/672 of 16.48 acres	0.0008%
<i>represents interest inherited from (14), (15), & (16) subject to Royalty Split</i>	0.0039 acres 1/4256 of 16.48 acres	0.0001%

Exhibit B-3
Buchanan No1 SGU6
Docket #VGOB 23-0516-4263
List of all Unleased Owners/Claimants
(3,017.94 Acre Unit)

	Acres in Unit	Interest in Unit
(9) George Freeman Cantrell Heirs, Devisees, Successors or Assigns		
(a) Arlene Newberry Heirs, Devisees, Successors, or Assigns <i>(Documentation Pending)</i>	0.1471 acres 1/112 of 16.48 acres	0.0049%
<i>represents interest inherited from (14), (15), & (16)</i>	0.0465 acres 3/1064 of 16.48 acres	0.0015%
(b) Leeopal Newberry Heirs, Devisees, Successors, or Assigns <i>(Documentation Pending)</i>	0.1471 acres 1/112 of 16.48 acres	0.0049%
<i>represents interest inherited from (14), (15), & (16)</i>	0.0465 acres 3/1064 of 16.48 acres	0.0015%
(b.1) Edward Newberry 3686 Road Ridge Turnpike Raven, VA 24639		
(c) Albert Nelson Cantrell PO Box 214 Pilgrims Knob, VA 24634	0.1471 acres 1/112 of 16.48 acres	0.0049%
<i>represents interest inherited from (14), (15), & (16)</i>	0.0465 acres 3/1064 of 16.48 acres	0.0015%
(d) Lois Ann Cantrell PO Box 144 Pilgrims Knob, VA 24634	0.1471 acres 1/112 of 16.48 acres	0.0049%
<i>represents interest inherited from (14), (15), & (16)</i>	0.0465 acres 3/1064 of 16.48 acres	0.0015%
(e) George Junior Cantrell 1799 Clifton Fork Road Raven, VA 24639	0.1471 acres 1/112 of 16.48 acres	0.0049%
<i>represents interest inherited from (14), (15), & (16)</i>	0.0465 acres 3/1064 of 16.48 acres	0.0015%
(f) Dennis Ray Cantrell 785 Spanish Grove Road Chase City, VA 23924	0.1471 acres 1/112 of 16.48 acres	0.0049%
<i>represents interest inherited from (14), (15), & (16)</i>	0.0465 acres 3/1064 of 16.48 acres	0.0015%
(g) Mable Cantrell Arnold Heirs, Devisees, Successors or Assigns		
(g.1) Dinah Arnold 210 Gaither Drive Tazewell, VA 24651	0.0490 acres 1/336 of 16.48 acres	0.0016%
<i>represents interest inherited from (14), (15), & (16)</i>	0.0155 acres 1/1064 of 16.48 acres	0.0005%
(g.2) Dwayne Arnold 336 Crooked Creek Drive Leonard, MI 48367	0.0490 acres 1/336 of 16.48 acres	0.0016%
<i>represents interest inherited from (14), (15), & (16)</i>	0.0155 acres 1/1064 of 16.48 acres	0.0005%
(g.3) Randy Arnold Heirs, Devisees, Successors or Assigns		
(g.3.1) Maria Arnold 1044 Nokomis Way Waterford, MI 48327	0.0490 acres 1/336 of 16.48 acres	0.0016%
<i>represents interest inherited from (14), (15), & (16)</i>	0.0155 acres 1/1064 of 16.48 acres	0.0005%
(10) James Washington Cantrell Heirs, Devisees, Successors or Assigns		

Exhibit B-3
Buchanan No1 SGU6
Docket #VGOB 23-0516-4263
List of all Unleased Owners/Claimants
(3,017.94 Acre Unit)

	Acres in Unit	Interest in Unit
(a) Annabelle Cantrell McDonald 1152 NW Cherry Drive Roseburg, OR 97471	0.1288 acres 1/128 of 16.48 acres	0.0043%
<i>represents interests inherited from (14), (15), & (16) subject to Royalty Split</i>	0.0407 acres 3/1216 of 16.48 acres	0.0013%
(b) Naomi McFredrick Heirs, Devisees, Successors, or Assigns <i>(Documentation Pending)</i>	0.1288 acres 1/128 of 16.48 acres	0.0043%
<i>represents interests inherited from (14), (15), & (16) subject to Royalty Split</i>	0.0407 acres 3/1216 of 16.48 acres	0.0013%
(c) Erma Ella Horne Heirs, Devisees, Successors, or Assigns <i>(Documentation Pending)</i>	0.1288 acres 1/128 of 16.48 acres	0.0043%
<i>represents interests inherited from (14), (15), & (16) subject to Royalty Split</i>	0.0407 acres 3/1216 of 16.48 acres	0.0013%
(d) James Lewis Cantrell Heirs, Devisees, Successors or Assigns		
(d.1) Bonnie Cantrell Heirs, Devisees, Successors, or Assigns <i>(Documentation Pending)</i>	0.1288 acres 1/128 of 16.48 acres	0.0043%
<i>represents interests inherited from (14), (15), & (16)</i>	0.0407 acres 3/1216 of 16.48 acres	0.0013%
(d.1.a.) Kimberly Christini 11332 N 114th Drive Youngstown, AZ 85363	0.0045 acres 1/3648 of 16.48 acres <i>represents interest inherited from (15)</i>	0.0001%
(d.1.b.) Timothy Cantrell 294 Central Avenue Mansfield, OH 44905	0.0045 acres 1/3648 of 16.48 acres <i>represents interest inherited from (15)</i>	0.0001%
(d.1.c) Tracie Cantrell 377 Jade Avenue Mansfield, OH 44905	0.0045 acres 1/3648 of 16.48 acres <i>represents interest inherited from (15)</i>	0.0001%
(e) Mary E. Crawford 196 Keen Road Pounding Mill, VA 24637	0.1288 acres 1/128 of 16.48 acres	0.0043%
<i>represents interests inherited from (14), (15), & (16)</i>	0.0407 acres 3/1216 of 16.48 acres	0.0013%
(f) Carrie Catherine Hammond 428 Grays Branch Road Cedar Bluff, VA 24609	0.1288 acres 1/128 of 16.48 acres	0.0043%
<i>represents interests inherited from (14), (15), & (16) subject to Royalty Split</i>	0.0407 acres 3/1216 of 16.48 acres	0.0013%
(g) John Lee Cantrell Heirs, Devisees, Successors or Assigns		
(g.1) Gary Dean Cantrell Heirs, Devisees, Successors, or Assigns		
(g.1.1) Linda Faye Cantrell 205 Six Farm Road Tazewell, VA 24651	0.0215 acres 1/768 of 16.48 acres	0.0007%
<i>represents interests inherited from (14), (15), & (16)</i>	0.0068 acres 1/2432 of 16.48 acres	0.0002%
(g.1.2) Leanna Cantrell Hobson PO Box 52 Ballard, WV 24918	0.0215 acres 1/768 of 16.48 acres	0.0007%
<i>represents interests inherited from (14), (15), & (16)</i>	0.0068 acres 1/2432 of 16.48 acres	0.0002%

Exhibit B-3
Buchanan No1 SGU6
Docket #VGOB 23-0516-4263
List of all Unleased Owners/Claimants
(3,017.94 Acre Unit)

	Acres in Unit	Interest in Unit
(g.1.3) Steven Cantrell 6149 Baptist Valley Road North Tazewell, VA 24630	0.0215 acres 1/768 of 16.48 acres	0.0007%
<i>represents interests inherited from (14), (15), & (16)</i>	0.0068 acres 1/2432 of 16.48 acres	0.0002%
(g.2) Donna Cantrell P.O. Box 1234 North Tazewell, VA 24630	0.0644 acres 1/256 of 16.48 acres	0.0021%
<i>represents interests inherited from (14), (15), & (16)</i>	0.0203 acres 3/2432 of 16.48 acres	0.0007%
(h) Oris Cantrell Heirs, Devisees, Successors or Assigns		
(h.1) Jamie Lee Cantrell 478 E Pacific Avenue Virginia Beach, VA 23451	0.0322 acres 1/512 of 16.48 acres	0.0011%
<i>represents interests inherited from (14), (15), & (16)</i>	0.0102 acres 3/4864 of 16.48 acres	0.0003%
(h.2) Amy Mae Hess P.O. Box 922 Vansant, VA 24656	0.0322 acres 1/512 of 16.48 acres	0.0011%
<i>represents interests inherited from (14), (15), & (16)</i>	0.0102 acres 3/4864 of 16.48 acres	0.0003%
(h.3) Penny Lynn Falck 2390 Glade Drive Christiansburg, VA 24703	0.0322 acres 1/512 of 16.48 acres	0.0011%
<i>represents interests inherited from (14), (15), & (16)</i>	0.0102 acres 3/4864 of 16.48 acres	0.0003%
(h.4) Cathleen Arrington Cantrell 7342 Pine Street Radford, VA 24141	0.0322 acres 1/512 of 16.48 acres	0.0011%
<i>represents interests inherited from (14), (15), & (16)</i>	0.0102 acres 3/4864 of 16.48 acres	0.0003%
(11) Rosie Maze Cantrell Heirs, Devisees, Successors or Assigns		
(a) William Lewis Keen PO Box 1188 St. Paul, VA 24283	1.0300 acres 1/16 of 16.48 acres	0.0341%
<i>represents interests inherited from (14), (15), & (16) subject to Royalty Split</i>	0.3253 acres 3/152 of 16.48 acres	0.0108%
(14) Samuel Latcher Cantrell Heirs	<i>Deceased with no Issue</i>	
(15) Mattie Alice Cantrell Heirs	<i>Deceased with no Issue</i>	
(16) Erie Etta Cantrell Heirs	<i>Deceased with no Issue</i>	
Acreege in Tract Unleased	6.8815	
Percentage of Tract Unleased		0.2280%
<u>TOTAL OIL & GAS UNLEASED:</u>		
Acreege in Unit	41.7287	
Percentage of Unit		1.3827%

Exhibit E
Buchanan No1 SGU6
Docket #VGOB 23-0516-4263
List of Owners/Claimants requiring escrow
(3,017.94 Acre Unit)

	Acres in Unit	Interest in Unit
--	---------------	------------------

Tract #4N, 1.32 acres

COAL OWNERSHIP

<p>(1) Southern Region Industrial Realty Corp. <i>(Coal except P3 Seam)</i> <i>Tr. 8 (338.43 acre tract)</i> Pocahontas Land Corporation, Agent P. O. Box 1517 Bluefield, WV 24701</p>	<p>1.32 acres</p>	<p>0.0437%</p>
--	-------------------	----------------

Southern Region Industrial Realty Corp. conveyed all rights, title and interest by Special Warranty Oil & Gas Deed to Penn Virginia Oil & Gas Corporation on April 1, 2000, recorded in Buchanan County under DB508 / PG99

Penn Virginia Oil & Gas Corporation

Effective January 1, 2012, Penn Virginia Oil & Gas Corporation by Assignment and Bill of Sale transferred all of its rights, title and interest to "certain" properties to EnerVest Energy Funds, Instrument 120002794

EnerVest Energy Funds

With an effective date of January 1, 2013, Enervest Energy Funds conveyed by Special Warranty Deed all its rights, title and interest to "certain" properties to Pardee Royalty LLC and Pardee Minerals LLC, Instrument 130004819

Pardee Royalty LLC and Pardee Minerals LLC

With an effective date of January 1, 2017, Pardee Minerals LLC conveyed by Deed and Assignment all it's right, title, and interest in and to the oil, gas, coalbed methane gas, gob gas and other minerals set forth in Exhibit A to Pardee Minerals Holding Company LLC, Instrument 180000559

Pardee Royalty LLC and Pardee Minerals Holding Company LLC

Pardee Royalty LLC
PO Box 829794
Philadelphia, PA 19182-9794

**All correspondence, notices, and requests for information to:
Pardee Royalty LLC
Attn: Jeffrey A. Brown
135 Corporate Center Drive Suite 510
Scott Depot, WV 25560-0018*

White Wolf Energy, Inc.

By Certificate of Entity Conversion, effective December 30, 2016, issued by the Commonwealth of Virginia, State Corporation Commission, on December 22, 2016, White Wolf Energy, Inc., a Virginia corporation, converted into a Virginia limited liability company and changed its name

White Wolf Energy LLC
One City Place Drive, Suite 300
St. Louis, MO 63141
(previously Anker Virginia Mining Company, Inc.)

<p>(2) Buchanan Mining Co LLC <i>(Coal in P3 Seam only)</i> PO Drawer L Oakwood, VA 24631</p>	<p>1.32 acres</p>	
---	-------------------	--

OIL & GAS OWNERSHIP

There is a cloud on title pertaining to Oil and Gas ownership on this tract

<p>(1) Commonwealth of Virginia Department of Transportation 2111 Bonham Rd Bristol, VA 24201</p>	<p>1.32 acres</p>	<p>0.0437%</p>
--	-------------------	----------------

OR

<p>(1) S.D. Sayers Heirs <i>Heirs Unknown</i></p>	<p>1.32 acres</p>	<p>0.0437%</p>
--	-------------------	----------------

<p>Acreeage in Tract Conflicting</p> <p>Percentage of Tract Conflicting</p>	<p>1.3200</p>	<p>0.0437%</p>
---	---------------	----------------

Tract #4O, 0.27 acres

COAL OWNERSHIP

Exhibit E
Buchanan No1 SGU6
Docket #VGOB 23-0516-4263
List of Owners/Claimants requiring escrow
(3,017.94 Acre Unit)

	Acres in Unit	Interest in Unit
--	---------------	------------------

(1) Southern Region Industrial Realty Corp. <i>(Coal except P3 Seam)</i> <i>Tr. 8 (338.43 acre tract)</i> Pocahontas Land Corporation, Agent P. O. Box 1517 Bluefield, WV 24701	0.27 acres	0.0089%
--	------------	---------

Southern Region Industrial Realty Corp. conveyed all rights, title and interest by Special Warranty Oil & Gas Deed to Penn Virginia Oil & Gas Corporation on April 1, 2000, recorded in Buchanan County under DB508 / PG99

Penn Virginia Oil & Gas Corporation

Effective January 1, 2012, Penn Virginia Oil & Gas Corporation by Assignment and Bill of Sale transferred all of its rights, title and interest to "certain" properties to EnerVest Energy Funds, Instrument 120002794

EnerVest Energy Funds

With an effective date of January 1, 2013, Enervest Energy Funds conveyed by Special Warranty Deed all its rights, title and interest to "certain" properties to Pardee Royalty LLC and Pardee Minerals LLC, Instrument 130004819

Pardee Royalty LLC and Pardee Minerals LLC

With an effective date of January 1, 2017, Pardee Minerals LLC conveyed by Deed and Assignment all it's right, title, and interest in and to the oil, gas, coalbed methane gas, gob gas and other minerals set forth in Exhibit A to Pardee Minerals Holding Company LLC, Instrument 180000559

Pardee Royalty LLC and Pardee Minerals Holding Company LLC

Pardee Royalty LLC
PO Box 829794
Philadelphia, PA 19182-9794

**All correspondence, notices, and requests for information to:
Pardee Royalty LLC
Attn: Jeffrey A. Brown
135 Corporate Center Drive Suite 510
Scott Depot, WV 25560-0018*

White Wolf Energy, Inc.

By Certificate of Entity Conversion, effective December 30, 2016, issued by the Commonwealth of Virginia, State Corporation Commission, on December 22, 2016, White Wolf Energy, Inc., a Virginia corporation, converted into a Virginia limited liability company and changed its name

White Wolf Energy LLC
One City Place Drive, Suite 300
St. Louis, MO 63141
(previously Anker Virginia Mining Company, Inc.)

(2) Buchanan Mining Co LLC <i>(Coal in P3 Seam only)</i> PO Drawer L Oakwood, VA 24631	0.27 acres	
---	------------	--

OIL & GAS OWNERSHIP

There is a cloud on title pertaining to Oil and Gas ownership on this tract

(1) Commonwealth of Virginia Department of Transportation 2111 Bonham Rd Bristol, VA 24201	0.27 acres	0.0089%
--	------------	---------

OR

(1) Yvonne Cash 2109 Chestnut Avenue Buena Vista, VA 24416	0.27 acres	0.0089%
---	------------	---------

Acreage in Tract Conflicting	0.2700	
Percentage of Tract Conflicting		0.0089%

TOTAL CONFLICTS:

Acreage in Unit Conflicting	1.59	
Percentage of Unit Conflicting		0.0527%

P
Q
R
S
T
U
V
W

30 40 41 42 43 44 45 46 47 48 49 50

N: 336,054.67
E: 1,025,175.05
N: 335,861.85
E: 1,025,120.58

N: 336,134.69
E: 1,031,062.98

N: 330,611.41
E: 1,036,179.55

N: 324,171.82
E: 1,016,170.06


N: 323,926.37
E: 1,024,782.15

N: 323,872.10
E: 1,035,974.05

N: 323,227.42
E: 1,035,450.53

N: 323,788.78
E: 1,016,154.77

3017.94 TOTAL ACRES



- ENSRING FRAC WELL
- ENSRING FRAC WELL #1 LOGGED
- ENSRING FRAC WELL #20 FROM HOLE #1 LOGGED
- ENSRING GOR WELL
- ENSRING GOR WELL #1 LOGGED

BUCHANAN NO. 1 SGU6	
VGCDB23051654263	
EXHIBIT AA	
DRAWN BY: PATRICK DANIELS	FILE NAME: Buch1SGU6 EX A.DGN
QUADRANGLE: KEEN MOUNTAIN/JEWELL RIDGE	VIRGINIA STATE PLANE SOUTH ZONE NAD 83

PROPERTY LINES SHOWN ON THIS PLAT WERE PROVIDED BY POCAHONTAS GAS LLC AND WERE TAKEN FROM DEED DESCRIPTIONS AND CHAIN OF TITLE RECORDS. IT DOES NOT REPRESENT A CURRENT BOUNDARY SURVEY. THE CERTIFICATION HEREON DOES NOT CERTIFY PROPERTY LINE ACCURACY.

Licensed Professional Surveyor

Exhibit D
 Buchanan No1 SGU6
 Docket #VGOB 23-0516-4263
 List of Leased Owners/Claimants being Voluntarily Pooled
 (3,017.94 Acre Unit)

	Acres in Unit	Interest in Unit
<u>OIL & GAS OWNERSHIP</u>		
<u>Tract #1 - 75.86 acres</u>		
(1) Coal Mountain Mining Company, LLP <i>Tract 27 (1,140.00 Acre Tract)</i> P.O. Box 675 Tazewell, VA 24651	75.86 acres	2.5136%
<u>Tract #2 - 78.52 acres</u>		
(1) Coal Mountain Mining Company, LLP <i>Tract 39 (1,186.00 Acre Tract)</i> P.O. Box 675 Tazewell, VA 24651	78.52 acres	2.6018%
<u>Tract #3 - 633.68 acres</u>		
(1) Coal Mountain Mining Company, LLP <i>Tract 25 (786.15 Acre Tract)</i> P.O. Box 675 Tazewell, VA 24651	633.68 acres	20.9971%
<u>Tract #4A - 8.16 acres</u>		
(1) Pocahontas Gas LLC 1000 Horizon Vue Drive Canonsburg, PA 15317-6506	8.16 acres	0.2704%
<u>Tract #4B - 13.32 acres</u>		
Frank Smith Heirs, et al	13.32 acres	0.4414%
(1) Edward Glenn Smith Heirs, Devisees, Successors or Assigns		
(a) Lloyd Alfred Smith Heirs, Devisees, Successors, or Assigns		
(a.1) Lloyd A. Smith Trust PO Box 183 Pounding Mill, VA 24637	1.903 acres 1/7 of 13.32 acres	0.0631%
(3) William Liburn Smith Heirs, Devisees, Successors or Assigns		
(a) William Warner Smith Heirs, Devisees, Successors or Assigns		
(a.1) William Eugene Smith Heirs, Devisees, Successors, or Assigns		
(a.1.1) Evelyn Louise Greer 526 Golf Course Drive Elizabethton, TN 37643	0.040 acres 1/336 of 13.32 acres	0.0013%
(a.1.2) Helen Cochran Heirs, Devisees, Successors, or Assigns		
(a.1.2.1) Shelia Cochran Fields 160 E Church Street Rocky Mount, VA 24151	0.020 acres 1/672 of 13.32 acres	0.0007%
(a.1.2.2) Cathy Cochran Jones 190 Albany Street Tazewell, VA 24651	0.020 acres 1/672 of 13.32 acres	0.0007%
(a.2) Helen Cochran Heirs, Devisees, Successors, or Assigns		
(a.2.1) Reece Curtis Cochran 2014 Lee Avenue Bluefield, VA 24605	0.079 acres 1/168 of 13.32 acres	0.0026%

Exhibit D
Buchanan No1 SGU6
Docket #VGOB 23-0516-4263
List of Leased Owners/Claimants being Voluntarily Pooled
(3,017.94 Acre Unit)

	Acres in Unit	Interest in Unit
(a.3) Evelyn L. Greer 526 Golf Course Drive Elizabethton, TN 37643	0.079 acres 1/168 of 13.32 acres	0.0026%
(b) Bertha Elizabeth Taylor Heir, Devisees Successors or Assigns		
(b.2) Thelma Gertude Cawley (aka Gertrude T Cawley) 34424 Euclid Ave. Lot 222 Willoughby, OH 44094	0.040 acres 1/336 of 13.32 acres	0.0013%
(d) Walker Cleveland Smith Heir, Devisees Successors or Assigns		
(d.1) Walker Cleveland Smith, Jr. Heirs, Devisees, Successors or Assigns		
(d.1.1) Virginia M. Smith Heirs, Devisees, Successors, or Assigns <i>(Documentation Pending)</i>	0.030 acres 1/448 of 13.32 acres	0.0010%
(d.4) William (Red) Lilburn Smith Heirs, Devisees, Successors or Assigns		
(d.4.1) Betty Smith 1114 Virginia Ave Bluefield, VA 24605	0.030 acres 1/448 of 13.32 acres	0.0010%
(d.5) Peggy Viola Cornwell 297 Riverbend Dr, Apt 22 Bluefield, VA 24605	0.030 acres 1/448 of 13.32 acres	0.0010%
(d.7) Roy Roger Smith Heirs, Devisees, Successors, or Assigns	0.030 acres 1/448 of 13.32 acres	0.0010%
(d.7.1) Rick Smith 3805 Stone Road Tell City, IN 47586		
(d.7.2) Tim Smith <i>address unknown</i>		
(d.7.3) Kimberly Jaehnen 1341 Finn Lane Rising Sun, IN 47040		
(d.7.4) Stacey Graves 328 E Washington Ave Hobart, IN 46432		
(d.8) Carl Wayne Smith Heirs, Devisees, Successors or Assigns		
(d.8.1) Alice Lee Smith	<i>Conveyed to CNX Gas Company LLC 6/3/2014</i>	
(d.8.1.1) Pocahontas Gas LLC 1000 Horizon Vue Drive Canonsburg, PA 15317	0.030 acres 1/448 of 13.32 acres	0.0010%
(f) Armond Leonard Smith Heir, Devisees Successors or Assigns		
(f.1) Armond Leonard Smith, Jr. Heirs, Devisees, Successors or Assigns		
(f.1.1) Charlie Dale Smith 51 Park Avenue DeLeon Spring, FL 32130	0.040 acres 1/336 of 13.32 acres	0.0013%
(f.6) Geneva Tarbet 153 Hammock Street Summerville, SC 29483	0.040 acres 1/336 of 13.32 acres	0.0013%
(h) Harlan Hunter Smith Heirs, Devisees Successors or Assigns		

Exhibit D
Buchanan No1 SGU6
Docket #VGOB 23-0516-4263
List of Leased Owners/Claimants being Voluntarily Pooled
(3,017.94 Acre Unit)

	Acres in Unit	Interest in Unit
(h.1) Gary Hunter Smith 127 Bordeaux Court Smyrna, TN 37167-4606	0.119 acres 1/112 of 13.32 acres	0.0039%
(h.2) Harlan William Smith 56365 E 279 Road Afton, OK 74331	0.119 acres 1/112 of 13.32 acres	0.0039%
(5) Jennie Ellen Kinder Heirs, Devisees, Successors or Assigns		
(a) James Henley Kinder Heirs, Devisees, Successors or Assigns		
(a.1) Thelma Kinder 4724 Smith Ridge Rd. Jewell Ridge, VA 24622	0.211 acres 1/63 of 13.32 acres	0.0070%
(b) Lucy Christian Heirs, Devisees, Successors or Assigns		
(b.1) Mary Johnson 2313 Southern Pines Drive Chesapeake, VA 23323	0.018 acres 1/756 of 13.32 acres	0.0006%
(b.2) Joann Hobbs PO Box 174 Pounding Mill, VA 24637	0.018 acres 1/756 of 13.32 acres	0.0006%
(b.3) Dorothy Keen 170 Little Leaf Lane Wytheville, VA 24382	0.018 acres 1/756 of 13.32 acres	0.0006%
(b.4) Nancy Keen 2926 Smith Ridge Rd Jewell Ridge, VA 24622	0.018 acres 1/756 of 13.32 acres	0.0006%
(b.5) Geneva Lucille McGlothlin 113 Saint Andrews Drive Tazewell, VA 24651	0.018 acres 1/756 of 13.32 acres	0.0006%
(b.6) Ruby Cantrell 3915 Wardell Rd Pounding Mill, VA 24637	0.018 acres 1/756 of 13.32 acres	0.0006%
(b.7) Gillis Christian 545 Clendening Rd, Apt 217 Gladwin, MI 48624	0.018 acres 1/756 of 13.32 acres	0.0006%
(b.8) James Christian, Jr 180 Woodman Ave, Apt 3004 New Castle, VA 24127	0.018 acres 1/756 of 13.32 acres	0.0006%
(b.9) Roy Christian 36 Goodwin Avenue Salem, VA 24153	0.018 acres 1/756 of 13.32 acres	0.0006%
(b.10) Gifford Christian Heirs, Devisees, Successors or Assigns <i>(Documentation pending)</i>	0.018 acres 1/756 of 13.32 acres	0.0006%
(b.10.1) Dorothy Helen Christian Heirs, Devisees, Successors or Assigns <i>(Documentation pending)</i>		
(b.10.1.1) Lisa Mitchell 495 Strouth Road Jewell Ridge, VA 24622		
(b.10.1.2) Annette Gibson 120 Jacksons Lane Waverly, VA 23890		

Exhibit D
Buchanan No1 SGU6
Docket #VGOB 23-0516-4263
List of Leased Owners/Claimants being Voluntarily Pooled
(3,017.94 Acre Unit)

	Acres in Unit	Interest in Unit
(b.10.1.3) Angela L. Robinette PO Box 2240 Cedar Bluff, VA 24609		
(b.10.1.4) Joey Dean Christian 185 Boyd Ridge Rd Jewell Ridge, VA 24622		
(b.11) Ocie Whitt Heirs, Devisees, Successors or Assigns	<i>pre-deceased</i>	
(b.11.1) David Lester Whitt 7373 E. Cold Water Road Davison, MI 48423	0.006 acres 1/2268 of 13.32 acres	0.0002%
(b.11.2) Lloyd Dean Whitt 3794 Mijigwan Lane Mount Pleasant, MI 48858	0.006 acres 1/2268 of 13.32 acres	0.0002%
(b.11.3) Sharon Marie Manley <i>Address Unknown</i>	0.006 acres 1/2268 of 13.32 acres	0.0002%
(b.12) Ralph Christian Heirs, Devisees, Successors or Assigns		
(b.12.1) Dennis Christian Heirs, Devisees, Successors or Assigns	0.009 acres 1/1512 of 13.32 acres	0.0003%
(b.12.1.1) Christopher Dozer 208 Doster Avenue Mooresville, NC 28115		
(b.12.3) Regina Christian Hubl 28363 215th Street Honey Creek, IA 51542	0.006 acres 1/2268 of 13.32 acres	0.0002%
(e) Nora Kinder Ward Heirs, Devisees, Successors or Assigns		
(e.7) Paul Howard Kinder Heirs, Devisees, Successors or Assigns		
(e.7.4) Barbara Jeanette Johnson 124 Primrose Lane Jewell Ridge, VA 24622	0.026 acres 1/504 of 13.32 acres	0.0009%
(e.7.8) Carl Douglas Kinder 4128 Smith Ridge Rd. Jewell Ridge, VA 24622	0.026 acres 1/504 of 13.32 acres	0.0009%
(6) Ida Florence Vencil Heirs, Devisees, Successors or Assigns		
(e) Dora Doughten Heirs, Devisees, Successors or Assigns		
(e.1) Dorothy Sluder Heirs, Devisees, Successors or Assigns		
(e.1.1) Anita S. Boland 7496 Hobby Horse Ln Mechanicsville, VA 23111	0.020 acres 1/672 of 13.32 acres	0.0007%
(e.1.2) Roy Stanley Sluder 5335 Adams Rd Quinton, VA 23141	0.020 acres 1/672 of 13.32 acres	0.0007%
(e.1.3) David W. Sluder 8147 Florida Farm Lane Mechanicsville, VA 23111	0.020 acres 1/672 of 13.32 acres	0.0007%
(e.1.4) Melinda S. Hailey 112 Treva Road Sandston, VA 23150	0.020 acres 1/672 of 13.32 acres	0.0007%

Exhibit D
Buchanan No1 SGU6
Docket #VGOB 23-0516-4263
List of Leased Owners/Claimants being Voluntarily Pooled
(3,017.94 Acre Unit)

	Acres in Unit	Interest in Unit
(f) Pearl Marie Vencill Hicks Heirs, Devisees, Successors or Assigns		
(f.1) Roy Mitchell Hicks, Jr. Heirs, Devisees, Successors or Assigns		
(f.1.2) Teresa L. Coleman 2748 Stage Coach Road Farmville, VA 23901	0.010 acres 1/1344 of 13.32 acres	0.0003%
(f.1.3) Tammy Rhoton 606 Hatchie Street Booneville, MS 38829	0.010 acres 1/1344 of 13.32 acres	0.0003%
(f.3) Linda Sue Hicks Tomlin Heirs, Devisees, Successors, or Assigns		
(f.3.1) Wilbert W. Tomlin 2981 Smokey Road Aylett, VA 23009	0.040 acres 1/336 of 13.32 acres	0.0013%
(f.4) Thelma Anne Hicks Powers 4007 Baptist Valley Rd Cedar Bluff, VA 24609	0.040 acres 1/336 of 13.32 acres	0.0013%
(h) Homer M. Vencill Heirs, Devisees, Successors or Assigns		
(h.1) Robert Millard Vencill 7096 Lighthouse Place Mechanicsville, VA 23111	0.040 acres 1/336 of 13.32 acres	0.0013%
(h.2) Cara M. Vencill Melton 189 Rec Park Rd. Richlands, VA 24641	0.040 acres 1/336 of 13.32 acres	0.0013%
(h.3) Patsy Deloris Vencill 189 Rec Park Rd. Richlands, VA 24641	0.040 acres 1/336 of 13.32 acres	0.0013%
(h.4) Guy Thomas Vencill 179 Rec Park Rd. Richlands, VA 24641	0.040 acres 1/336 of 13.32 acres	0.0013%
(i) Ralph Vencill Heirs, Devisees, Successors or Assigns		
(i.1) Karen Bowman 4150 Reger Rd. Conneaut, OH 44030	0.023 acres 1/588 of 13.32 acres	0.0008%
(i.2) Allen Vencill 937 Stumpville Rd Jefferson, OH 44047	0.023 acres 1/588 of 13.32 acres	0.0008%
(i.3) Gary Vencill 1822 East 30th Street Ashtabula, OH 44004	0.023 acres 1/588 of 13.32 acres	0.0008%
(i.4) Jessie Vencill 2041 South Ridge E Rd Apt SR84 Ashtabula, OH 44030	0.023 acres 1/588 of 13.32 acres	0.0008%
(i.5) Randall Vencill 824 Howard Road Ashtabula, OH 44047	0.023 acres 1/588 of 13.32 acres	0.0008%
(i.6) Timothy Vencill 3230 S Forest Drive Conneaut, OH 44080	0.023 acres 1/588 of 13.32 acres	0.0008%
(i.7) Kevin Vencill 1030 Meadowlane Drive Ashtabula, OH 44004	0.023 acres 1/588 of 13.32 acres	0.0008%

Exhibit D
Buchanan No1 SGU6
Docket #VGOB 23-0516-4263
List of Leased Owners/Claimants being Voluntarily Pooled
(3,017.94 Acre Unit)

	Acres in Unit	Interest in Unit
(k) Altie Irene Helton Heirs, Devisees, Successors or Assigns		
(k.1) Gloria Kay Vencill 153 Carson Ave, Apt 22 Richlands, VA 24641	0.020 acres 1/672 of 13.32 acres	0.0007%
(k.2) Janice Lorrene Arms 320 Grove Street Richlands, VA 24641	0.020 acres 1/672 of 13.32 acres	0.0007%
(k.3) Trula Diane Kinder 4128 Smith Ridge Rd Jewell Ridge, VA 24622	0.020 acres 1/672 of 13.32 acres	0.0007%
(k.4) Henrietta Irene Duvall 3565 Baptist Valley Rd Cedar Bluff, VA 24609	0.020 acres 1/672 of 13.32 acres	0.0007%
(k.5) Teresa Newberry 154 Persimmon St Cedar Bluff, VA 24609	0.020 acres 1/672 of 13.32 acres	0.0007%
(k.6) Roger Helton 152 Persimmon St Cedar Bluff, VA 24609	0.020 acres 1/672 of 13.32 acres	0.0007%
(k.7) Dennis Helton Heirs, Devisees, Successors, or Assigns <i>(Documentation Pending)</i>	0.020 acres 1/672 of 13.32 acres	0.0007%
(k.8) Thurman Samuel Helton 428 Orangewood Ct Newport News, VA 23608	0.020 acres 1/672 of 13.32 acres	0.0007%
(l) Bethel Arnold Heirs, Devisees, Successors, or Assigns		
(l.1) James Harold Arnold 188 Bug Road Pounding Mill, VA 24637	0.040 acres 1/336 of 13.32 acres	0.0013%
(l.2) Connie J. Asbury 292 Philos Street Tazewell, VA 24651	0.040 acres 1/336 of 13.32 acres	0.0013%
(l.3) Sherry Chambers 16039 Orleans Drive Abingdon, VA 24210	0.040 acres 1/336 of 13.32 acres	0.0013%
(l.4) David Scott Arnold 275 Hallock Place, Apt 7 Abingdon, VA 24210	0.040 acres 1/336 of 13.32 acres	0.0013%
<u>Tract #4C, 12.00 Acres</u>		
(1) Pocahontas Gas LLC 1000 Horizon Vue Drive Canonsburg, PA 15317-6506	12.00 acres	0.3976%
<u>Tract #4D, 11.50 Acres</u>		
(1) Shannon Dean Joyce 130 Capri Street Falls Mills, VA 24613	11.50 acres	0.3811%
<u>Tract #4E, 7.27 Acres</u>		
(1) Thelma Pauline Cobb, et al <i>(aka George Whitt Heirs)</i>	7.27 acres	0.2409%
(a) George Whitt Heirs, Devisees, Successors or Assigns		
(a.1) Rhoda Whitt Heirs, Devisees, Successors or Assigns		

Exhibit D
Buchanan No1 SGU6
Docket #VGOB 23-0516-4263
List of Leased Owners/Claimants being Voluntarily Pooled
(3,017.94 Acre Unit)

	Acres in Unit	Interest in Unit
(a.1.1) Thelma Pauline Cobb 1132 McKinster Street Detroit, MI 48209	0.2693 acres 1/27 of 7.27 acres	0.0089%
(a.1.2) Perry Henry Whitt Heirs, Devisees, Successors or Assigns		
(a.1.2.1) Rhonda McGlothlin 4491 Smith Ridge Rd Jewell Ridge, VA 24622	0.0673 acres 1/108 of 7.27 acres	0.0022%
(a.1.2.2) Mike Whitt 221 Fairfax Ave Apt 408 Richlands, VA 24641	0.0673 acres 1/108 of 7.27 acres	0.0022%
(a.1.2.3) David Whitt 2243 Smith Ridge Rd Jewell Ridge, VA 24622	0.0673 acres 1/108 of 7.27 acres	0.0022%
(a.1.2.4) Billy Whitt PO Box 1965 Cedar Bluff, VA 24609	0.0673 acres 1/108 of 7.27 acres	0.0022%
(a.1.3) Claude W. Whitt, Sr. Heirs, Devisees, Successors or Assigns		
(a.1.3.1) Carol Y Whitt Heirs, Devisees, Successors, or Assigns		
(a.1.3.1.1) Claude Washington Whitt, Jr 125 Monaco Avenue North Tazewell, VA 24630	0.2693 acres 1/27 of 7.27 acres	0.0089%
(a.1.4) Maudie Whitt Gibson 3139 Smith Ridge Rd. Jewell Ridge, VA 24622	0.2693 acres 1/27 of 7.27 acres	0.0089%
(a.1.5) Lydia Louise Whitt Heirs, Devisees, Successors, or Assigns		
(a.1.5.1) John Whitt 3177 Smith Ridge Rd Jewell Ridge, VA 24622	0.1346 acres 1/54 of 7.27 acres	0.0045%
(a.1.5.2) Debra Young PO Box 205 Jewell Ridge, VA 24622	0.1346 acres 1/54 of 7.27 acres	0.0045%
(a.1.6) Greer Garson Whitt 3158 Smith Ridge Rd. Jewell Ridge, VA 24622	0.2693 acres 1/27 of 7.27 acres	0.0089%
(a.1.7) Georgia Lorraine Gibson Heirs, Devisees, Successors or Assigns		
(a.1.7.1) James Samuel Gibson 368 Boyd Ridge Rd. Jewell Ridge, VA 24622	0.0449 acres 1/162 of 7.27 acres	0.0015%
(a.1.7.2) Patricia Faye Sparks 969 Jewell Main Rd Jewell Ridge, VA 24622	0.0449 acres 1/162 of 7.27 acres	0.0015%
(a.1.7.3) Craig Alan Gibson Heirs, Devisees, Successors, or Assigns		
(a.1.7.3.1) Peggy Newberry 140 Fouch Rd. Cedar Bluff, VA 24609	0.0090 acres 1/810 of 7.27 acres	0.0003%
(a.1.7.3.2) Crystal Clifton 368 Boyd Ridge Rd. Jewell Ridge, VA 24622	0.0090 acres 1/810 of 7.27 acres	0.0003%
(a.1.7.3.3) Timothy Gibson 362 Boyd Ridge Rd. Jewell Ridge, VA 24622	0.0090 acres 1/810 of 7.27 acres	0.0003%

Exhibit D
Buchanan No1 SGU6
Docket #VGOB 23-0516-4263
List of Leased Owners/Claimants being Voluntarily Pooled
(3,017.94 Acre Unit)

	Acres in Unit	Interest in Unit
(a.1.7.3.4) James Samuel Gibson 368 Boyd Ridge Rd. Jewell Ridge, VA 24622	0.0090 acres 1/810 of 7.27 acres	0.0003%
(a.1.7.3.5) Patricia Faye Sparks 969 Jewell Main Rd Jewell Ridge, VA 24622	0.0090 acres 1/810 of 7.27 acres	0.0003%
(a.1.7.4) Peggy Newberry 140 Fouch Rd. Cedar Bluff, VA 24609	0.0449 acres 1/162 of 7.27 acres	0.0015%
(a.1.7.5) Crystal Clifton 368 Boyd Ridge Rd. Jewell Ridge, VA 24622	0.0449 acres 1/162 of 7.27 acres	0.0015%
(a.1.7.6) Timothy Gibson 362 Boyd Ridge Rd. Jewell Ridge, VA 24622	0.0449 acres 1/162 of 7.27 acres	0.0015%
(a.1.8) Joseph Whitt Heirs, Devisees, Successors or Assigns		
(a.1.8.1) George Kenny Whitt Heirs, Devisees, Successors or assigns		
(a.1.8.1.1) Sandra Darlene Stanley 235 Salem Ave. New Castle, VA 24127	0.0449 acres 1/162 of 7.27 acres	0.0015%
(a.1.8.1.2) Geneva Joanne Wilcher 11266 Riley Pines Circle Gibson, FL 33534	0.0449 acres 1/162 of 7.27 acres	0.0015%
(a.1.8.2) Sandra Darlene Stanley 235 Salem Ave. New Castle, VA 24127	0.0898 acres 1/81 of 7.27 acres	0.0030%
(a.1.8.3) Geneva Joanne Wilcher 11266 Riley Pines Circle Gibson, FL 33534	0.0898 acres 1/81 of 7.27 acres	0.0030%
(a.1.9) Arvis Whitt Heirs, Devisees, Successors or Assigns		
(a.1.9.1) Thelma Pauline Cobb 1132 McKinster Street Detroit, MI 48209	0.0337 acres 1/216 of 7.27 acres	0.0011%
(a.1.9.2) Perry Henry Whitt Heirs, Devisees, Successors or Assigns		
(a.1.9.2.1) Rhonda McGlothlin 4491 Smith Ridge Rd Jewell Ridge, VA 24622	0.0084 acres 1/864 of 7.27 acres	0.0003%
(a.1.9.2.2) Mike Whitt 221 Fairfax Ave Apt 408 Richlands, VA 24641	0.0084 acres 1/864 of 7.27 acres	0.0003%
(a.1.9.2.3) David Whitt 2243 Smith Ridge Rd Jewell Ridge, VA 24622	0.0084 acres 1/864 of 7.27 acres	0.0003%
(a.1.9.2.4) Billy Whitt PO Box 1965 Cedar Bluff, VA 24609	0.0084 acres 1/864 of 7.27 acres	0.0003%
(a.1.9.3) Claude W. Whitt, Sr. Heirs, Devisees, Successors or Assigns		
(a.1.9.3.1) Carol Y Whitt Heirs, Devisees, Successors, or Assigns		
(a.1.9.3.1.1) Claude Washington Whitt, Jr 125 Monaco Avenue North Tazewell, VA 24630	0.0337 acres 1/216 of 7.27 acres	0.0011%

Exhibit D
Buchanan No1 SGU6
Docket #VGOB 23-0516-4263
List of Leased Owners/Claimants being Voluntarily Pooled
(3,017.94 Acre Unit)

	Acres in Unit	Interest in Unit
(a.1.9.4) Maudie Whitt Gibson 3139 Smith Ridge Rd. Jewell Ridge, VA 24622	0.0337 acres 1/216 of 7.27 acres	0.0011%
(a.1.9.5) Lydia Louise Whitt Heirs, Devisees, Successors, or Assigns		
(a.1.9.5.1) John Whitt 3177 Smith Ridge Rd Jewell Ridge, VA 24622	0.0168 acres 1/432 of 7.27 acres	0.0006%
(a.1.9.5.2) Debra Young PO Box 205 Jewell Ridge, VA 24622	0.0168 acres 1/432 of 7.27 acres	0.0006%
(a.1.9.6) Greer Garson Whitt 3158 Smith Ridge Rd. Jewell Ridge, VA 24622	0.0337 acres 1/216 of 7.27 acres	0.0011%
(a.1.9.7) Georgia Lorraine Gibson Heirs, Devisees, Successors or Assigns		
(a.1.9.7.1) James Samuel Gibson 368 Boyd Ridge Rd. Jewell Ridge, VA 24622	0.0056 acres 1/1296 of 7.27 acres	0.0002%
(a.1.9.7.2) Patricia Faye Sparks 969 Jewell Main Rd Jewell Ridge, VA 24622	0.0056 acres 1/1296 of 7.27 acres	0.0002%
(a.1.9.7.3) Craig Alan Gibson Heirs, Devisees, Successors, or Assigns		
(a.1.9.7.3.1) Peggy Newberry 140 Fouch Rd. Cedar Bluff, VA 24609	0.0011 acres 1/6480 of 7.27 acres	0.0000%
(a.1.9.7.3.2) Crystal Clifton 368 Boyd Ridge Rd. Jewell Ridge, VA 24622	0.0011 acres 1/6480 of 7.27 acres	0.0000%
(a.1.9.7.3.3) Timothy Gibson 362 Boyd Ridge Rd. Jewell Ridge, VA 24622	0.0011 acres 1/6480 of 7.27 acres	0.0000%
(a.1.9.7.3.4) James Samuel Gibson 368 Boyd Ridge Rd. Jewell Ridge, VA 24622	0.0011 acres 1/6480 of 7.27 acres	0.0000%
(a.1.9.7.3.5) Patricia Faye Sparks 969 Jewell Main Rd Jewell Ridge, VA 24622	0.0011 acres 1/6480 of 7.27 acres	0.0000%
(a.1.9.7.4) Peggy Newberry 140 Fouch Rd. Cedar Bluff, VA 24609	0.0056 acres 1/1296 of 7.27 acres	0.0002%
(a.1.9.7.5) Crystal Clifton 368 Boyd Ridge Rd. Jewell Ridge, VA 24622	0.0056 acres 1/1296 of 7.27 acres	0.0002%
(a.1.9.7.6) Timothy Gibson 362 Boyd Ridge Rd. Jewell Ridge, VA 24622	0.0056 acres 1/1296 of 7.27 acres	0.0002%
(a.1.9.8) Joseph Whitt Heirs, Devisees, Successors or Assigns		
(a.1.9.8.1) George Kenny Whitt Heirs, Devisees, Successors or assigns		
(a.1.9.8.1.1) Sandra Darlene Stanley 235 Salem Ave. New Castle, VA 24127	0.0056 acres 1/1296 of 7.27 acres	0.0002%
(a.1.9.8.1.2) Geneva Joanne Wilcher 11266 Riley Pines Circle Gibsonton, FL 33534	0.0056 acres 1/1296 of 7.27 acres	0.0002%

Exhibit D
Buchanan No1 SGU6
Docket #VGOB 23-0516-4263
List of Leased Owners/Claimants being Voluntarily Pooled
(3,017.94 Acre Unit)

	Acres in Unit	Interest in Unit
(a.1.9.8.2) Sandra Darlene Stanley 235 Salem Ave. New Castle, VA 24127	0.0112 acres 1/648 of 7.27 acres	0.0004%
(a.1.9.8.3) Geneva Joanne Wilcher 11266 Riley Pines Circle Gibsonton, FL 33534	0.0112 acres 1/648 of 7.27 acres	0.0004%
(a.2) Thelma Pauline Cobb 1132 McKinster Street Detroit, MI 48209	0.5385 acres 2/27 of 7.27 acres	0.0178%
(a.3) Perry Henry Whitt Heirs, Devisees, Successors or Assigns		
(a.3.1) Rhonda McGlothlin 4491 Smith Ridge Rd Jewell Ridge, VA 24622	0.1346 acres 1/54 of 7.27 acres	0.0045%
(a.3.2) Mike Whitt 221 Fairfax Ave Apt 408 Richlands, VA 24641	0.1346 acres 1/54 of 7.27 acres	0.0045%
(a.3.3) David Whitt 2243 Smith Ridge Rd Jewell Ridge, VA 24622	0.1346 acres 1/54 of 7.27 acres	0.0045%
(a.3.4) Billy Whitt PO Box 1965 Cedar Bluff, VA 24609	0.1346 acres 1/54 of 7.27 acres	0.0045%
(a.4) Claude W. Whitt, Sr. Heirs, Devisees, Successors or Assigns		
(a.4.1) Carol Y Whitt Heirs, Devisees, Successors, or Assigns		
(a.4.1.1) Claude Washington Whitt, Jr 125 Monaco Avenue North Tazewell, VA 24630	0.5385 acres 2/27 of 7.27 acres	0.0178%
(a.5) Maudie Whitt Gibson 3139 Smith Ridge Rd. Jewell Ridge, VA 24622	0.5385 acres 2/27 of 7.27 acres	0.0178%
(a.6) Lydia Louise Whitt Heirs, Devisees, Successors, or Assigns		
(a.6.1) John Whitt 3177 Smith Ridge Rd Jewell Ridge, VA 24622	0.2693 acres 1/27 of 7.27 acres	0.0089%
(a.6.2) Debra Young PO Box 205 Jewell Ridge, VA 24622	0.2693 acres 1/27 of 7.27 acres	0.0089%
(a.7) Greer Garson Whitt 3158 Smith Ridge Rd. Jewell Ridge, VA 24622	0.5385 acres 2/27 of 7.27 acres	0.0178%
(a.8) Georgia Lorraine Gibson Heirs, Devisees, Successors or Assigns		
(a.8.1) James Samuel Gibson 368 Boyd Ridge Rd. Jewell Ridge, VA 24622	0.0898 acres 1/81 of 7.27 acres	0.0030%
(a.8.2) Patricia Faye Sparks 969 Jewell Main Rd Jewell Ridge, VA 24622	0.0898 acres 1/81 of 7.27 acres	0.0030%
(a.8.3) Craig Alan Gibson Heirs, Devisees, Successors, or Assigns		
(a.8.3.1) Peggy Newberry 140 Fouch Rd. Cedar Bluff, VA 24609	0.0180 acres 1/405 of 7.27 acres	0.0006%

Exhibit D
Buchanan No1 SGU6
Docket #VGOB 23-0516-4263
List of Leased Owners/Claimants being Voluntarily Pooled
(3,017.94 Acre Unit)

	Acres in Unit	Interest in Unit
(a.8.3.2) Crystal Clifton 368 Boyd Ridge Rd. Jewell Ridge, VA 24622	0.0180 acres 1/405 of 7.27 acres	0.0006%
(a.8.3.3) Timothy Gibson 362 Boyd Ridge Rd. Jewell Ridge, VA 24622	0.0180 acres 1/405 of 7.27 acres	0.0006%
(a.8.3.4) James Samuel Gibson 368 Boyd Ridge Rd. Jewell Ridge, VA 24622	0.0180 acres 1/405 of 7.27 acres	0.0006%
(a.8.3.5) Patricia Faye Sparks 969 Jewell Main Rd Jewell Ridge, VA 24622	0.0180 acres 1/405 of 7.27 acres	0.0006%
(a.8.4) Peggy Newberry 140 Fouch Rd. Cedar Bluff, VA 24609	0.0898 acres 1/81 of 7.27 acres	0.0030%
(a.8.5) Crystal Clifton 368 Boyd Ridge Rd. Jewell Ridge, VA 24622	0.0898 acres 1/81 of 7.27 acres	0.0030%
(a.8.6) Timothy Gibson 362 Boyd Ridge Rd. Jewell Ridge, VA 24622	0.0898 acres 1/81 of 7.27 acres	0.0030%
(a.9) Joseph Whitt Heirs, Devisees, Successors or Assigns		
(a.9.1) George Kenny Whitt Heirs, Devisees, Successors or assigns		
(a.9.1.1) Sandra Darlene Stanley 235 Salem Ave. New Castle, VA 24127	0.0898 acres 1/81 of 7.27 acres	0.0030%
(a.9.1.2) Geneva Joanne Wilcher 11266 Riley Pines Circle Gibston, FL 33534	0.0898 acres 1/81 of 7.27 acres	0.0030%
(a.9.2) Sandra Darlene Stanley 235 Salem Ave. New Castle, VA 24127	0.1795 acres 2/81 of 7.27 acres	0.0059%
(a.9.3) Geneva Joanne Wilcher 11266 Riley Pines Circle Gibston, FL 33534	0.1795 acres 2/81 of 7.27 acres	0.0059%
(a.10) Arvis Whitt Heirs, Devisees, Successors or Assigns		
(a.10.1) Thelma Pauline Cobb 1132 McKinster Street Detroit, MI 48209	0.0673 acres 1/108 of 7.27 acres	0.0022%
(a.10.2) Perry Henry Whitt Heirs, Devisees, Successors or Assigns		
(a.10.2.1) Rhonda McGlothlin 4491 Smith Ridge Rd Jewell Ridge, VA 24622	0.0168 acres 1/432 of 7.27 acres	0.0006%
(a.10.2.2) Mike Whitt 221 Fairfax Ave Apt 408 Richlands, VA 24641	0.0168 acres 1/432 of 7.27 acres	0.0006%
(a.10.2.3) David Whitt 2243 Smith Ridge Rd Jewell Ridge, VA 24622	0.0168 acres 1/432 of 7.27 acres	0.0006%
(a.10.2.4) Billy Whitt PO Box 1965 Cedar Bluff, VA 24609	0.0168 acres 1/432 of 7.27 acres	0.0006%

Exhibit D
Buchanan No1 SGU6
Docket #VGOB 23-0516-4263
List of Leased Owners/Claimants being Voluntarily Pooled
(3,017.94 Acre Unit)

	Acres in Unit	Interest in Unit
(a.10.3) Claude W. Whitt, Sr. Heirs, Devisees, Successors or Assigns		
(a.10.3.1) Carol Y Whitt Heirs, Devisees, Successors, or Assigns		
(a.10.3.1.1) Claude Washington Whitt, Jr 125 Monaco Avenue North Tazewell, VA 24630	0.0673 acres 1/108 of 7.27 acres	0.0022%
(a.10.4) Maudie Whitt Gibson 3139 Smith Ridge Rd. Jewell Ridge, VA 24622	0.0673 acres 1/108 of 7.27 acres	0.0022%
(a.10.5) Lydia Louise Whitt Heirs, Devisees, Successors, or Assigns		
(a.10.5.1) John Whitt 3177 Smith Ridge Rd Jewell Ridge, VA 24622	0.0337 acres 1/216 of 7.27 acres	0.0011%
(a.10.5.2) Debra Young PO Box 205 Jewell Ridge, VA 24622	0.0337 acres 1/216 of 7.27 acres	0.0011%
(a.10.6) Greer Garson Whitt 3158 Smith Ridge Rd. Jewell Ridge, VA 24622	0.0673 acres 1/108 of 7.27 acres	0.0022%
(a.10.7) Georgia Lorraine Gibson Heirs, Devisees, Successors or Assigns		
(a.10.7.1) James Samuel Gibson 368 Boyd Ridge Rd. Jewell Ridge, VA 24622	0.0112 acres 1/648 of 7.27 acres	0.0004%
(a.10.7.2) Patricia Faye Sparks 969 Jewell Main Rd Jewell Ridge, VA 24622	0.0112 acres 1/648 of 7.27 acres	0.0004%
(a.10.7.3) Craig Alan Gibson Heirs, Devisees, Successors, or Assigns		
(a.10.7.3.1) Peggy Newberry 140 Fouch Rd. Cedar Bluff, VA 24609	0.0022 acres 1/3240 of 7.27 acres	0.0001%
(a.10.7.3.2) Crystal Clifton 368 Boyd Ridge Rd. Jewell Ridge, VA 24622	0.0022 acres 1/3240 of 7.27 acres	0.0001%
(a.10.7.3.3) Timothy Gibson 362 Boyd Ridge Rd. Jewell Ridge, VA 24622	0.0022 acres 1/3240 of 7.27 acres	0.0001%
(a.10.7.3.4) James Samuel Gibson 368 Boyd Ridge Rd. Jewell Ridge, VA 24622	0.0022 acres 1/3240 of 7.27 acres	0.0001%
(a.10.7.3.5) Patricia Faye Sparks 969 Jewell Main Rd Jewell Ridge, VA 24622	0.0022 acres 1/3240 of 7.27 acres	0.0001%
(a.10.7.4) Peggy Newberry 140 Fouch Rd. Cedar Bluff, VA 24609	0.0112 acres 1/648 of 7.27 acres	0.0004%
(a.10.7.5) Crystal Clifton 368 Boyd Ridge Rd. Jewell Ridge, VA 24622	0.0112 acres 1/648 of 7.27 acres	0.0004%
(a.10.7.6) Timothy Gibson 362 Boyd Ridge Rd. Jewell Ridge, VA 24622	0.0112 acres 1/648 of 7.27 acres	0.0004%
(a.10.8) Joseph Whitt Heirs, Devisees, Successors or Assigns		

Exhibit D
Buchanan No1 SGU6
Docket #VGOB 23-0516-4263
List of Leased Owners/Claimants being Voluntarily Pooled
(3,017.94 Acre Unit)

	Acres in Unit	Interest in Unit
(a.10.8.1) George Kenny Whitt Heirs, Deviseses, Successors or assigns		
(a.10.8.1.1) Sandra Darlene Stanley 235 Salem Ave. New Castle, VA 24127	0.0112 acres 1/648 of 7.27 acres	0.0004%
(a.10.8.1.2) Geneva Joanne Wilcher 11266 Riley Pines Circle Gibsonton, FL 33534	0.0112 acres 1/648 of 7.27 acres	0.0004%
(a.10.8.2) Sandra Darlene Stanley 235 Salem Ave. New Castle, VA 24127	0.0224 acres 1/324 of 7.27 acres	0.0007%
(a.10.8.3) Geneva Joanne Wilcher 11266 Riley Pines Circle Gibsonton, FL 33534	0.0224 acres 1/324 of 7.27 acres	0.0007%
<u>Tract #4F, 1.03 Acres</u>		
(1) Perry Whitt, et al <i>(aka Arvis Whitt Heirs)</i>	1.03 acres	0.0341%
(a) George Whitt Heirs, Deviseses, Successors, or Assigns		
Heirs of George Whitt (Rhoda Whitt, Thelma Pauline Cobb, Perry Whitt, Claude Whitt, Lorraine Gibson, Joseph Whitt, Maudie Gibson Lydia Louise Whitt, Garson Whitt, and Arviss Whitt) <i>Conveyed to Arvis and Helen Whitt, TE, DB 476/558, 5/21/1980</i>		
(a.1) Helen Orr Whitt <i>Arnold T. Short by DB 75/761, 4/21/2009 appointed as conservator; Arnold Short as conservator for Helen O. Whitt conveyed to Arvis Whitt by DB 1058/525, 8/3/2009</i>		
(a.1.1) Arvis Whitt Heirs, Deviseses, Successors or Assigns		
(a.1.1.1) Thelma Pauline Cobb 1132 McKinster Street Detroit, MI 48209	0.1288 acres 1/8 of 1.03 acres	0.0043%
(a.1.1.2) Perry Henry Whitt Heirs, Deviseses, Successors or Assigns		
(a.1.1.2.1) Rhonda McGlothlin 4491 Smith Ridge Rd Jewell Ridge, VA 24622	0.0322 acres 1/32 of 1.03 acres	0.0011%
(a.1.1.2.2) Mike Whitt 221 Fairfax Ave Apt 408 Richlands, VA 24641	0.0322 acres 1/32 of 1.03 acres	0.0011%
(a.1.1.2.3) David Whitt 2243 Smith Ridge Rd Jewell Ridge, VA 24622	0.0322 acres 1/32 of 1.03 acres	0.0011%
(a.1.1.2.4) Billy Whitt PO Box 1965 Cedar Bluff, VA 24609	0.0322 acres 1/32 of 1.03 acres	0.0011%
(a.1.1.3) Claude W. Whitt, Sr. Heirs, Deviseses, Successors or Assigns		
(a.1.1.3.1) Carol Y Whitt Heirs, Deviseses, Successors, or Assigns		
(a.1.1.3.1.1) Claude Washington Whitt, Jr 125 Monaco Avenue North Tazewell, VA 24630	0.1288 acres 1/8 of 1.03 acres	0.0043%
(a.1.1.4) Maudie Whitt Gibson 3139 Smith Ridge Rd. Jewell Ridge, VA 24622	0.1288 acres 1/8 of 1.03 acres	0.0043%
(a.1.1.5) Lydia Louise Whitt Heirs, Deviseses, Successors, or Assigns		
(a.1.1.5.1) John Whitt 3177 Smith Ridge Rd Jewell Ridge, VA 24622	0.0644 acres 1/16 of 1.03 acres	0.0021%

Exhibit D
Buchanan No1 SGU6
Docket #VGOB 23-0516-4263
List of Leased Owners/Claimants being Voluntarily Pooled
(3,017.94 Acre Unit)

	Acres in Unit	Interest in Unit
(a.1.1.5.2) Debra Young PO Box 205 Jewell Ridge, VA 24622	0.0644 acres 1/16 of 1.03 acres	0.0021%
(a.1.1.6) Greer Garson Whitt 3158 Smith Ridge Rd. Jewell Ridge, VA 24622	0.1288 acres 1/8 of 1.03 acres	0.0043%
(a.1.1.7) Georgia Lorraine Gibson Heirs, Deviseses, Successors or Assigns		
(a.1.1.7.1) James Samuel Gibson 368 Boyd Ridge Rd. Jewell Ridge, VA 24622	0.0215 acres 1/48 of 1.03 acres	0.0007%
(a.1.1.7.2) Patricia Faye Sparks 969 Jewell Main Rd Jewell Ridge, VA 24622	0.0215 acres 1/48 of 1.03 acres	0.0007%
(a.1.1.7.3) Craig Alan Gibson		
(a.1.1.7.3.1) James Samuel Gibson 368 Boyd Ridge Rd. Jewell Ridge, VA 24622	0.0043 acres 1/240 of 1.03 acres	0.0001%
(a.1.1.7.3.2) Patricia Faye Sparks 969 Jewell Main Rd Jewell Ridge, VA 24622	0.0043 acres 1/240 of 1.03 acres	0.0001%
(a.1.1.7.3.3) Peggy Newberry 140 Fouch Rd. Cedar Bluff, VA 24609	0.0043 acres 1/240 of 1.03 acres	0.0001%
(a.1.1.7.3.4) Crystal Clifton 368 Boyd Ridge Rd. Jewell Ridge, VA 24622	0.0043 acres 1/240 of 1.03 acres	0.0001%
(a.1.1.7.3.5) Timothy Gibson 362 Boyd Ridge Rd. Jewell Ridge, VA 24622	0.0043 acres 1/240 of 1.03 acres	0.0001%
(a.1.1.7.4) Peggy Newberry 140 Fouch Rd. Cedar Bluff, VA 24609	0.0215 acres 1/48 of 1.03 acres	0.0007%
(a.1.1.7.5) Crystal Clifton 368 Boyd Ridge Rd. Jewell Ridge, VA 24622	0.0215 acres 1/48 of 1.03 acres	0.0007%
(a.1.1.7.6) Timothy Gibson 362 Boyd Ridge Rd. Jewell Ridge, VA 24622	0.0215 acres 1/48 of 1.03 acres	0.0007%
(a.1.1.8) Joseph Whitt Heirs, Deviseses, Successors or Assigns		
(a.1.1.8.1) George Kenny Whitt Heirs, Deviseses, Successors or assigns		
(a.1.1.8.1.1) Sandra Darlene Stanley 235 Salem Ave. New Castle, VA 24127	0.0215 acres 1/48 of 1.03 acres	0.0007%
(a.1.1.8.1.2) Geneva Joanne Wilcher 11266 Riley Pines Circle Gibsonton, FL 33534	0.0215 acres 1/48 of 1.03 acres	0.0007%
(a.1.1.8.2) Sandra Darlene Stanley 235 Salem Ave. New Castle, VA 24127	0.0429 acres 1/24 of 1.03 acres	0.0014%
(a.1.1.8.3) Geneva Joanne Wilcher 11266 Riley Pines Circle Gibsonton, FL 33534	0.0429 acres 1/24 of 1.03 acres	0.0014%

Exhibit D
 Buchanan No1 SGU6
 Docket #VGOB 23-0516-4263
 List of Leased Owners/Claimants being Voluntarily Pooled
 (3,017.94 Acre Unit)

	Acres in Unit	Interest in Unit
<u>Tract #4G, 0.87 Acres</u>		
(1) John J. Whitt, et al	0.87 acres	0.0288%
(a) John J. Whitt & Debra P. Young, TE 3177 Ridge Road Jewell Ridge, VA 24622	0.4350 acres 1/2 of 0.87 acres	0.0144%
(b) Debra P. Young PO Box 205 Jewell Ridge, VA 2422	0.4350 acres 1/2 of 0.87 acres	0.0144%
<u>Tract #4H, 0.59 Acres</u>		
(1) Pocahontas Gas LLC 1000 Horizon Vue Drive Canonsburg, PA 15317	0.59 acres	0.0195%
<u>Tract #4I, 4.34 Acres</u>		
(1) James E. Stevenson & Freda C. Stevenson Trust, et al <i>(previously G. R. Stevenson Heirs)</i>	4.34 acres	0.1438%
(a) James E. Stevenson & Freda C. Stevenson Trust c/o Freda C. Stevenson, Trustee 6634 Stonelyn Cottage Circle Roanoke, VA 24019	3.7200 acres 6/7 of 4.34 acres	0.1233%
(b) Charles Clayton Stevenson Heirs, Devisees, Successors or Assigns		
(b.2) Michael A. Stevenson 103 Grove Forest Ct. Pelzer, SC 29669	0.1033 acres 1/42 of 4.34 acres	0.0034%
(b.3) Danny H. Stevenson 37 Old Athens Rd. Princeton, WV 24740	0.1033 acres 1/42 of 4.34 acres	0.0034%
(b.5) Charles P. Stevenson 10103 Lanson Ct. Louisville, KY 40272	0.1033 acres 1/42 of 4.34 acres	0.0034%
(b.6) Tommy L. Stevenson 903 Capital Hill Dr. Jeffersonville, IN 47130	0.1033 acres 1/42 of 4.34 acres	0.0034%
<u>Tract #4J, 0.32 Acres</u>		
(1) James E. Stevenson & Freda C. Stevenson Trust, et al <i>(previously G. R. Stevenson Heirs)</i>	0.32 acres	0.0106%
(a) James E. Stevenson & Freda C. Stevenson Trust c/o Freda C. Stevenson, Trustee 6634 Stonelyn Cottage Circle Roanoke, VA 24019	0.2743 acres 6/7 of 0.32 acres	0.0091%
(b) Charles Clayton Stevenson Heirs, Devisees, Successors or Assigns		
(b.2) Michael A. Stevenson 103 Grove Forest Ct. Pelzer, SC 29669	0.0076 acres 1/42 of 0.32 acres	0.0003%
(b.3) Danny H. Stevenson 37 Old Athens Rd. Princeton, WV 24740	0.0076 acres 1/42 of 0.32 acres	0.0003%
(b.5) Charles P. Stevenson 10103 Lanson Ct. Louisville, KY 40272	0.0076 acres 1/42 of 0.32 acres	0.0003%
(b.6) Tommy L. Stevenson 903 Capital Hill Dr. Jeffersonville, IN 47130	0.0076 acres 1/42 of 0.32 acres	0.0003%

Exhibit D
 Buchanan No1 SGU6
 Docket #VGOB 23-0516-4263
 List of Leased Owners/Claimants being Voluntarily Pooled
 (3,017.94 Acre Unit)

	Acres in Unit	Interest in Unit
<u>Tract #4K, 0.05 Acres</u>		
(1) James E. Stevenson & Freda C. Stevenson Trust, et al <i>(previously G. R. Stevenson Heirs)</i>	0.05 acres	0.0017%
(a) James E. Stevenson & Freda C. Stevenson Trust c/o Freda C. Stevenson, Trustee 6634 Stonelyn Cottage Circle Roanoke, VA 24019	0.0429 acres 6/7 of 0.05 acres	0.0014%
(b.2) Michael A. Stevenson 103 Grove Forest Ct. Pelzer, SC 29669	0.0012 acres 1/42 of 0.05 acres	0.0000%
(b.3) Danny H. Stevenson 37 Old Athens Rd. Princeton, WV 24740	0.0012 acres 1/42 of 0.05 acres	0.0000%
(b.5) Charles P. Stevenson 10103 Lanson Ct. Louisville, KY 40272	0.0012 acres 1/42 of 0.05 acres	0.0000%
(b.6) Tommy L. Stevenson 903 Capital Hill Dr. Jeffersonville, IN 47130	0.0012 acres 1/42 of 0.05 acres	0.0000%
<u>Tract #4L, 5.20 Acres</u>		
(1) James E. Stevenson & Freda C. Stevenson Trust, et al <i>(previously G. R. Stevenson Heirs)</i>	5.20 acres	0.1723%
(a) James E. Stevenson & Freda C. Stevenson Trust c/o Freda C. Stevenson, Trustee 6634 Stonelyn Cottage Circle Roanoke, VA 24019	4.4571 acres 6/7 of 5.20 acres	0.1477%
(b) Charles Clayton Stevenson Heirs, Devisees, Successors or Assigns		
(b.2) Michael A. Stevenson 103 Grove Forest Ct. Pelzer, SC 29669	0.1238 acres 1/42 of 5.20 acres	0.0041%
(b.3) Danny H. Stevenson 37 Old Athens Rd. Princeton, WV 24740	0.1238 acres 1/42 of 5.20 acres	0.0041%
(b.5) Charles P. Stevenson 10103 Lanson Ct. Louisville, KY 40272	0.1238 acres 1/42 of 5.20 acres	0.0041%
(b.6) Tommy L. Stevenson 903 Capital Hill Dr. Jeffersonville, IN 47130	0.1238 acres 1/42 of 5.20 acres	0.0041%
<u>Tract #4M, 17.33 Acres</u>		
(1) Pocahontas Gas LLC 1000 Horizon Vue Drive Canonsburg, PA 15317	17.33 acres	0.5742%
<u>Tract #4P, 12.43 Acres</u>		
(1) Roger E. & Phyllis E. Brown PO Box 200 Richlands, VA 24641	12.43 acres	0.4119%
<u>Tract #4Q, 0.36 Acres</u>		
(1) Monica Asbury 3757 Smith Ridge Road Jewell Ridge, VA 24609	0.36 acres	0.0119%

Exhibit D
 Buchanan No1 SGU6
 Docket #VGOB 23-0516-4263
 List of Leased Owners/Claimants being Voluntarily Pooled
 (3,017.94 Acre Unit)

	Acres in Unit	Interest in Unit
<u>Tract #4R, 4.43 Acres</u>		
(1) James E. Stevenson & Freda C. Stevenson Trust, et al <i>(previously G. R. Stevenson Heirs)</i>	4.43 acres	0.1468%
(a) James E. Stevenson & Freda C. Stevenson Trust c/o Freda C. Stevenson, Trustee 6634 Stonelyn Cottage Circle Roanoke, VA 24019	3.7971 acres 6/7 of 4.43 acres	0.1258%
(b) Charles Clayton Stevenson Heirs, Devisees, Successors or Assigns		
(b.2) Michael A. Stevenson 103 Grove Forest Ct. Pelzer, SC 29669	0.1055 acres 1/42 of 4.43 acres	0.0035%
(b.3) Danny H. Stevenson 37 Old Athens Rd. Princeton, WV 24740	0.1055 acres 1/42 of 4.43 acres	0.0035%
(b.5) Charles P. Stevenson 10103 Lanson Ct. Louisville, KY 40272	0.1055 acres 1/42 of 4.43 acres	0.0035%
(b.6) Tommy L. Stevenson 903 Capital Hill Dr. Jeffersonville, IN 47130	0.1055 acres 1/42 of 4.43 acres	0.0035%
<u>Tract #5 - 156.13 acres</u>		
(1) Pardee Royalty LLC PO Box 829794 Philadelphia, PA 19182-9794 White Wolf Energy LLC* One City Place Drive, Suite 300 St. Louis, MO 63141	156.13 acres	5.1734%
<i>* According to a prior agreement, the CBM royalties will be split 50/50.</i>		
<u>Tract #6 - 266.59 acres</u>		
(1) Pardee Royalty LLC PO Box 829794 Philadelphia, PA 19182-9794 White Wolf Energy LLC* One City Place Drive, Suite 300 St. Louis, MO 63141	266.59 acres	8.8335%
<i>* According to a prior agreement, the CBM royalties will be split 50/50.</i>		
<u>Tract #7 - 192.25 acres</u>		
(1) Pardee Royalty LLC PO Box 829794 Philadelphia, PA 19182-9794 White Wolf Energy LLC* One City Place Drive, Suite 300 St. Louis, MO 63141	192.25 acres	6.3702%
<i>* According to a prior agreement, the CBM royalties will be split 50/50.</i>		
<u>Tract #8 - 94.90 acres</u>		
(1) Pardee Royalty LLC PO Box 829794 Philadelphia, PA 19182-9794 White Wolf Energy LLC* One City Place Drive, Suite 300 St. Louis, MO 63141	94.90 acres	3.1445%
<i>* According to a prior agreement, the CBM royalties will be split 50/50.</i>		

Exhibit D
 Buchanan No1 SGU6
 Docket #VGOB 23-0516-4263
 List of Leased Owners/Claimants being Voluntarily Pooled
 (3,017.94 Acre Unit)

	Acres in Unit	Interest in Unit
<u>Tract #9 - 36.52 acres</u>		
(1) Pardee Royalty LLC PO Box 829794 Philadelphia, PA 19182-9794 White Wolf Energy LLC* One City Place Drive, Suite 300 St. Louis, MO 63141	36.52 acres	1.2101%
* According to a prior agreement, the CBM royalties will be split 50/50.		
<u>Tract #10 - 0.11 acres</u>		
(1) Pardee Royalty LLC PO Box 829794 Philadelphia, PA 19182-9794 White Wolf Energy LLC* One City Place Drive, Suite 300 St. Louis, MO 63141	0.11 acres	0.0036%
* According to a prior agreement, the CBM royalties will be split 50/50.		
<u>Tract #11 - 0.76 acres</u>		
(1) Pardee Royalty LLC PO Box 829794 Philadelphia, PA 19182-9794 White Wolf Energy LLC* One City Place Drive, Suite 300 St. Louis, MO 63141	0.76 acres	0.0252%
* According to a prior agreement, the CBM royalties will be split 50/50.		
<u>Tract #12 - 17.79 acres</u>		
(1) Pardee Royalty LLC PO Box 829794 Philadelphia, PA 19182-9794 White Wolf Energy LLC* One City Place Drive, Suite 300 St. Louis, MO 63141	17.79 acres	0.5895%
* According to a prior agreement, the CBM royalties will be split 50/50.		
<u>Tract #13 - 56.37 acres</u>		
(1) Pocahontas Resources LLC <i>Tr. 22(2) (p/o 316.50 Acre Tract)</i> PO Box 1837 Abingdon, VA 24212	56.37 acres	1.8678%
<u>Tract #14 - 15.40 acres</u>		
(1) Pocahontas Resources LLC <i>Tr. 22(1) (p/o 316.50 Acre Tract)</i> PO Box 1837 Abingdon, VA 24212	15.40 acres	0.5103%
<u>Tract #15 - 121.90 acres</u>		
(1) James M. McGuire Land Trust <i>Tr. 323 (118.67 Acre Tract)</i> P.O. Box 1067 Bluefield, VA 24605	121.90 acres	4.0392%
<u>Tract #16 - 2.24 acres</u>		
(1) Hurt McGuire Land Trust et al.	2.24 acres	0.0742%
(a) Hurt McGuire Land Trust c/o Charles Green P.O. Box 1067 Bluefield, VA 24605	1.1200 acres 1/2 of 2.24 acres	0.0371%

Exhibit D
 Buchanan No1 SGU6
 Docket #VGOB 23-0516-4263
 List of Leased Owners/Claimants being Voluntarily Pooled
 (3,017.94 Acre Unit)

	Acres in Unit	Interest in Unit
<u>Tract #17 - 2.07 acres</u>		
(1) Hurt McGuire Land Trust et al.	2.07 acres	0.0686%
(a) Hurt McGuire Land Trust c/o Charles Green P.O. Box 1067 Bluefield, VA 24605	1.0350 acres 1/2 of 2.07 acres	0.0343%
<u>Tract #18 - 86.83 acres</u>		
(1) Hurt McGuire Land Trust et al.	86.83 acres	2.8771%
(a) Hurt McGuire Land Trust c/o Charles Green P.O. Box 1067 Bluefield, VA 24605	43.4150 acres 1/2 of 86.83 acres	1.4386%
(2) James O. & Margaret McNeil Heirs, Devisees, Successors or Assigns (Heirs own 1/2 interest collectively)	43.4150 acres 1/2 of 86.83 acres	1.4386%
(a) Margaret McNeil Heirs, Devisees, Successors or Assigns		
(a.1) James Oscar McNeil Heirs	<i>Life estate from 4/28/1930</i>	
(a.1.8) William Perry McNeil Heirs, Devisees, Successors or Assigns		
(a.1.8.7) Millard Rock McNeil Heirs, Devisees, Successors, or Assigns <i>(Documentation Pending)</i>	0.3015 acres 1/144 of 86.83 acres	0.0100%
(a.1.8.8) Clifford Shannon McNeil Heirs, Devisees, Successors or Assigns		
(a.1.8.8.7) Millard Rock McNeil Heirs, Devisees, Successors, or Assigns <i>(Documentation Pending)</i>	0.0377 acres 1/1152 of 86.83 acres	0.0012%
(a.1.8.8.8) Belma Grace McNeil Heirs, Devisees, Successors or Assigns		
(a.1.8.8.8.7) Millard Rock McNeil Heirs, Devisees, Successors, or Assigns <i>(Documentation Pending)</i>	0.0054 acres 1/8064 of 86.83 acres	0.0002%
(a.1.8.9) Belma Grace McNeil Heirs, Devisees, Successors or Assigns		
(a.1.8.9.7) Millard Rock McNeil Heirs, Devisees, Successors, or Assigns <i>(Documentation Pending)</i>	0.0431 acres 1/1008 of 86.83 acres	0.0014%
<u>Tract #19, 39.80 acres</u>		
(1) G.W. St. Clair II, et al <i>(94 Acre Tract)</i>	39.80 acres	1.3188%
(a) James R. Moore Heirs, Devisees, Successors or Assigns		
(a.1) Barbara W. Moore Heirs, Devisees, Successors, or Assigns		
(a.1.1) Craig L. Scott* 405 Bowcross Pt. Austin, TX 78738	4.9750 acres 1/8 of 39.80 acres	0.1648%
(b) Robert H. Moore, Jr. Heirs, Devisees, Successors, or Assigns		
(b.1) Robert H. Moore, III	<i>Conveyed by Instrument 210001390, 11/2/2021 to Diana Moore Haas and Turner Moore</i>	
(b.1.1) Diana Moore Haas	<i>Conveyed by Instrument 220000963, 8/11/2022</i>	

Exhibit D
Buchanan No1 SGU6
Docket #VGOB 23-0516-4263
List of Leased Owners/Claimants being Voluntarily Pooled
(3,017.94 Acre Unit)

	Acres in Unit	Interest in Unit
(b.1.1.1) Diana M. Haas SCH LLC* 2221 50th Street Circle E Palmetto, FL 34221-2105	0.8292 acres 1/48 of 39.80 acres	0.0275%
(b.1.2) Turner Moore <i>Conveyed by Instrument 220000962, 8/9/2022</i>		
(b.1.1.2) Turner C. Moore SCH LLC* 1034 Virginia Drive Sarasota, FL 34234	0.8292 acres 1/48 of 39.80 acres	0.0275%
(b.2) Turner Moore <i>Conveyed by Instrument 220000962, 8/9/2022</i>		
(b.2.1) Turner C. Moore SCH LLC* 1034 Virginia Drive Sarasota, FL 34234	1.6583 acres 1/24 of 39.80 acres	0.0549%
(b.3) Diana Moore Haas <i>Conveyed by Instrument 220000963, 8/11/2022</i>		
(b.3.1) Diana M. Haas SCH LLC* 2221 50th Street Circle E Palmetto, FL 34221-2105	1.6583 acres 1/24 of 39.80 acres	0.0549%
(c) George W. St. Clair Moore Heirs, Devisees, Successors or Assigns		
(c.1) George W. St. Clair Moore, Jr.* 213 Commonwealth Dr. Ninety Six, SC 29666	1.2438 acres 1/32 of 39.80 acres	0.0412%
(c.2) Margaret St. Clair Moore* 75 Dodson Way Waquoit, MA 02536	1.2438 acres 1/32 of 39.80 acres	0.0412%
(c.3) Robert Barnes Moore* 1749 Lisa Avenue Fernandina Beach, FL 32034	1.2438 acres 1/32 of 39.80 acres	0.0412%
(c.4) George W. Moore Trust FBO Lan Courtney* Atlantic Union Bank Wealth Management PO Box 5426 Glen Allen, VA 23058	1.2438 acres 1/32 of 39.80 acres	0.0412%
(d) Margaret Moore Ripley <i>Conveyed 1/8 interest March 15, 2005 (DB618/PG169)</i>		
(d.1) Richard St. Clair Ripley* PO Box 56 Mendham, NJ 07945	1.6583 acres 1/24 of 39.80 acres	0.0549%
(d.2) Timothy R. Ripley* 4 Oakwood Rd. Randolph, NJ 07569	1.6583 acres 1/24 of 39.80 acres	0.0549%
(d.3) Huston Ripley* 45A Darien New Hope, PA 18938	1.6583 acres 1/24 of 39.80 acres	0.0549%
(e) Rosalyn St. Clair Hawkinson Heirs, Devisees, Successors or Assigns		
(e.1) Bank of America <i>Trustee conveyed 1/16 interest November 30, 2009 (Instrument 090003809) and 1/16 interest January 28, 2011 (Instrument 110000441)</i>		
(e.1.1) Tony A. Hawkinson* 1302 Peachtree Blvd Richmond, VA 23226	2.4875 acres 1/16 of 39.80 acres	0.0824%
(e.1.2) Gregory W. Hawkinson* 2543 Potomac Hunt Lane, Apt 1B Henrico, VA 23233	2.4875 acres 1/16 of 39.80 acres	0.0824%
(f) George W. St. Clair II*		
(f.1) Trust for George W. St. Clair, II Bank of America, N.A. TX1-17-01 Trust# 40055108363709 PO Box 830308 Dallas, TX 75283-0308	4.9750 acres 1/8 of 39.80 acres	0.1648%

Exhibit D
Buchanan No1 SGU6
Docket #VGOB 23-0516-4263
List of Leased Owners/Claimants being Voluntarily Pooled
(3,017.94 Acre Unit)

	Acres in Unit	Interest in Unit
(g) Huston St. Clair, Jr. Heirs, Devisees, Successors or Assigns		
(g.1) Mayo Foundation		<i>Conveyed 1/8 interest September 8, 2000 (DB 512/PG 267)</i>
(g.1.1) Deborah Evans		<i>Conveyed 1/32 Interest September 8, 2000 (DB 512/PG 274)</i>
(g.1.1.1) Judith D. Moore Heirs, Devisees, Successors, or Assigns* <i>(Documentation Pending)</i>	1.2438 acres 1/32 of 39.80 acres	0.0412%
(g..1.1.1.1) Turner Moore PO Box 56 Mendham, NJ 07945		
(g.1.1.1.2) Diana Haas 4 Oakwood Road Randolph, NJ 07869		
(g.1.2) Janet T. Young 9920 108th St., North Seminole, FL 33772	1.2438 acres 1/32 of 39.80 acres	0.0412%
(g.1.3) Margaret Dustin 305 5th Ave., South, Suite 206 Naples, FL 34102	1.2438 acres 1/32 of 39.80 acres	0.0412%
(g.1.4) Judith D. Moore Heirs, Devisees, Successors, or Assigns*	1.2438 acres 1/32 of 39.80 acres	0.0412%
(g.1.4.1) Turner Moore PO Box 56 Mendham, NJ 07945		
(g.1.4.2) Diana Haas 4 Oakwood Road Randolph, NJ 07869		
(h) Anne St. Clair Bussey Heirs, Devisees, Successors or Assigns		
(h.1) Deborah Evans 6289 90th Ave., North Pinellas Park, FL 33782	1.6583 acres 1/24 of 39.80 acres	0.0549%
(h.2) Janet T. Young 9920 108th St., North Seminole, FL 33772	1.6583 acres 1/24 of 39.80 acres	0.0549%
(h.3) Margaret Dustin 1625 Ixora Drive Naples, FL 34102	1.6583 acres 1/24 of 39.80 acres	0.0549%
<i>*Royalties and noticed to be sent to St. Clair Properties pursuant to letter agreements appointing St. Clair Ripley as agent</i>		
<i>St. Clair Properties c/o St. Clair Ripley PO Box 56 Mendham, NJ 07945</i>		
<u>Tract #20 - 116.42 acres</u>		
(1) Pardee Royalty LLC PO Box 829794 Philadelphia, PA 19182-9794	116.42 acres	3.8576%
White Wolf Energy LLC* One City Place Drive, Suite 300 St. Louis, MO 63141		
<i>* According to a prior agreement, the CBM royalties will be split 50/50.</i>		
<u>Tract #21 - 91.94 acres</u>		
(1) Pardee Royalty LLC PO Box 829794 Philadelphia, PA 19182-9794	91.94 acres	3.0464%

Exhibit D
 Buchanan No1 SGU6
 Docket #VGOB 23-0516-4263
 List of Leased Owners/Claimants being Voluntarily Pooled
 (3,017.94 Acre Unit)

	Acres in Unit	Interest in Unit
White Wolf Energy LLC* One City Place Drive, Suite 300 St. Louis, MO 63141		
<i>* According to a prior agreement, the CBM royalties will be split 50/50.</i>		
<u>Tract #22 - 37.75 acres</u>		
(1) Norfolk Southern Railway Company	37.75 acres	1.2509%
<i>*Royalties paid to:</i> Coal Mountain Mining Company LLP P.O. Box 675 Tazewell, VA 24651 <i>(Coal Mountain Trust, now Coal Mountain Mining Co LLP, reserved rights to lease, produce, and receive royalties from production of all minerals)</i>		
<u>Tract #23 - 1.62 acres</u>		
(1) CL Ritter Lands LLC*** <i>Tract 42 (484 Acre Tract)</i> PO Box 514 Huntington, WV 25710	1.62 acres	0.0537%
<i>*** NOTE: Hard Rock Exploration, et al and Carter Oil & Gas have leased the Oil and Gas estates.</i>		
<u>Tract #24 - 463.10 acres</u>		
(1) CL Ritter Lands LLC*** <i>Tract 42 (484 Acre Tract)</i> PO Box 514 Huntington, WV 25710	463.10 acres	15.3449%
<i>*** NOTE: Hard Rock Exploration, et al and Carter Oil & Gas have leased the Oil and Gas estates.</i>		
<u>Tract #25, 16.48 acres</u>		
Elbert Lee Cantrell, et al. <i>(James H. Cantrell Heirs - 48.28 acres)</i>	16.48 acres	0.5461%
(1) John Harvey Cantrell Heirs, Devisees, Successors or Assigns		
(a) Cora Elsie Cantrell Gose Friend Heirs, Devisees, Successors or Assigns		
(a.1) John Ralph Boyd Heirs, Devisees, Successors, or Assigns <i>(documentation pending)</i>	0.0048 acres 1/3456 of 16.48 acres	0.0002%
<i>represents interests inherited from (14), (15), & (16) subject to Royalty Split</i>	0.0008 acres 1/21888 of 16.48 acres	0.0000%
(a.2) Alonzo Boyd P.O. Box 274 New Castle, VA 24127	0.0048 acres 1/3456 of 16.48 acres	0.0002%
<i>represents interests inherited from (14), (15), & (16) subject to Royalty Split</i>	0.0008 acres 1/21888 of 16.48 acres	0.0000%
(a.3) Veola Bentley 1106 Wasena Avenue, Apt. B Roanoke, VA 24015	0.0048 acres 1/3456 of 16.48 acres	0.0002%
<i>represents interests inherited from (14), (15), & (16) subject to Royalty Split</i>	0.0008 acres 1/21888 of 16.48 acres	0.0000%
(a.4) Jessie Lee Boyd 132 Asbury Hollow Road Cedar Bluff, VA 24609	0.0048 acres 1/3456 of 16.48 acres	0.0002%
<i>represents interests inherited from (14), (15), & (16) subject to Royalty Split</i>	0.0008 acres 1/21888 of 16.48 acres	0.0000%
(a.5) Dollie Ruth Horn 126 Thru Drive Pounding Mill, VA 24637	0.0048 acres 1/3456 of 16.48 acres	0.0002%
<i>represents interests inherited from (14), (15), & (16) subject to Royalty Split</i>	0.0008 acres 1/21888 of 16.48 acres	0.0000%

Exhibit D
Buchanan No1 SGU6
Docket #VGOB 23-0516-4263
List of Leased Owners/Claimants being Voluntarily Pooled
(3,017.94 Acre Unit)

	Acres in Unit	Interest in Unit
(a.6) Noah Boyd, Jr. 140 Chest Lane Cedar Bluff, VA 24609-9390	0.0048 acres 1/3456 of 16.48 acres	0.0002%
<i>represents interests inherited from (14), (15), & (16) subject to Royalty Split</i>	0.0008 acres 1/21888 of 16.48 acres	0.0000%
(a.7) Donald Gene Boyd PO Box 438 Rosedale, VA 24280	0.0048 acres 1/3456 of 16.48 acres	0.0002%
<i>represents interests inherited from (14), (15), & (16) subject to Royalty Split</i>	0.0008 acres 1/21888 of 16.48 acres	0.0000%
(a.8) Richard Whitt PO Box 122 Rosedale, VA 24280	0.0048 acres 1/3456 of 16.48 acres	0.0002%
<i>represents interests inherited from (14), (15), & (16) subject to Royalty Split</i>	0.0008 acres 1/21888 of 16.48 acres	0.0000%
(a.9) Benard Alfred Boyd Heirs, Devises, Successors, or Assigns <i>(documentation pending)</i>	0.0048 acres 1/3456 of 16.48 acres	0.0002%
<i>represents interests inherited from (14), (15), & (16) subject to Royalty Split</i>	0.0008 acres 1/21888 of 16.48 acres	0.0000%
(a.9.1) Billie Boyd 2561 Savage Forks Road Leesville, LA 71446		
(a.10) Glen A. Boyd Heirs, Devises, Successors, or Assigns		
(a.10.1) Tammy Lynn Simmons 447 Simmons Road Pounding Mill, VA 24637	0.0048 acres 1/3456 of 16.48 acres	0.0002%
<i>represents interests inherited from (14), (15), & (16) subject to Royalty Split</i>	0.0008 acres 1/21888 of 16.48 acres	0.0000%
(a.11) John Melvin Boyd 451 Knobview Road Blountville, TN 37617	0.0048 acres 1/3456 of 16.48 acres	0.0002%
<i>represents interests inherited from (14), (15), & (16) subject to Royalty Split</i>	0.0008 acres 1/21888 of 16.48 acres	0.0000%
(a.12) Barbara Boyd McCartney 366 S Railroad St, Apt 116 Killbuck, OH 44637	0.0048 acres 1/3456 of 16.48 acres	0.0002%
<i>represents interests inherited from (14), (15), & (16) subject to Royalty Split</i>	0.0008 acres 1/21888 of 16.48 acres	0.0000%
(a.13) Freddy Boyd 411 Simmons Rd. Pounding Mill, VA 24637	0.0048 acres 1/3456 of 16.48 acres	0.0002%
<i>represents interests inherited from (14), (15), & (16) subject to Royalty Split</i>	0.0008 acres 1/21888 of 16.48 acres	0.0000%
(a.14) Teddy Boyd 1096 College Estates Road Cedar Bluff, VA 24609	0.0048 acres 1/3456 of 16.48 acres	0.0002%
<i>represents interests inherited from (14), (15), & (16) subject to Royalty Split</i>	0.0008 acres 1/21888 of 16.48 acres	0.0000%
(a.15) Sarah G. Johnson 109 Randall Court East Peoria, IL 61611	0.0048 acres 1/3456 of 16.48 acres	0.0002%
<i>represents interests inherited from (14), (15), & (16) subject to Royalty Split</i>	0.0008 acres 1/21888 of 16.48 acres	0.0000%
(a.16) Garrett Cantrell 5075 Pine Hill Dr Noblesville, IN 46062	0.0048 acres 1/3456 of 16.48 acres	0.0002%
<i>represents interests inherited from (14), (15), & (16) subject to Royalty Split</i>	0.0008 acres 1/21888 of 16.48 acres	0.0000%
(a.17) Judy K. Springer 4118 Victoria Drive Fort Wayne, IN 46815	0.0048 acres 1/3456 of 16.48 acres	0.0002%
<i>represents interests inherited from (14), (15), & (16) subject to Royalty Split</i>	0.0008 acres 1/21888 of 16.48 acres	0.0000%

Exhibit D
Buchanan No1 SGU6
Docket #VGOB 23-0516-4263
List of Leased Owners/Claimants being Voluntarily Pooled
(3,017.94 Acre Unit)

	Acres in Unit	Interest in Unit
(a.18) Connie Harris 150 Parsonage Rd. Madison Heights, VA 24572	0.0048 acres 1/3456 of 16.48 acres	0.0002%
<i>represents interests inherited from (14), (15), & (16) subject to Royalty Split</i>	0.0008 acres 1/21888 of 16.48 acres	0.0000%
(a.19) Nancy Cunningham 1210 Grace Street Pounding Mill, VA 24637	0.0048 acres 1/3456 of 16.48 acres	0.0002%
<i>represents interests inherited from (14), (15), & (16) subject to Royalty Split</i>	0.0008 acres 1/21888 of 16.48 acres	0.0000%
(a.20) Randall Cantrell Heirs, Devisees, Successors, or Assigns <i>(documentation pending)</i>	0.0048 acres 1/3456 of 16.48 acres	0.0002%
<i>represents interests inherited from (14), (15), & (16) subject to Royalty Split</i>	0.0008 acres 1/21888 of 16.48 acres	0.0000%
(a.21) Calvin Darrell Cantrell 219 E. Hillcrest Christiansburg, VA 24703	0.0048 acres 1/3456 of 16.48 acres	0.0002%
<i>represents interests inherited from (14), (15), & (16) subject to Royalty Split</i>	0.0008 acres 1/21888 of 16.48 acres	0.0000%
(a.22) Larry Michael Cantrell 1000 Thorn Circle Christiansburg, VA 24703	0.0048 acres 1/3456 of 16.48 acres	0.0002%
<i>represents interests inherited from (14), (15), & (16) subject to Royalty Split</i>	0.0008 acres 1/21888 of 16.48 acres	0.0000%
(a.23) Harold Frank Kite Heirs, Devisees, Successors, or Assigns <i>(documentation pending)</i>	0.0048 acres 1/3456 of 16.48 acres	0.0002%
<i>represents interests inherited from (14), (15), & (16) subject to Royalty Split</i>	0.0008 acres 1/21888 of 16.48 acres	0.0000%
(a.24) Dinah Sue Summie 2108 Gambrel Way Monroe, NC 28112	0.0048 acres 1/3456 of 16.48 acres	0.0002%
<i>represents interests inherited from (14), (15), & (16) subject to Royalty Split</i>	0.0008 acres 1/21888 of 16.48 acres	0.0000%
(a.25) Jane Shelton 147 Edgewood Drive Gray, TN 37615	0.0048 acres 1/3456 of 16.48 acres	0.0002%
<i>represents interests inherited from (14), (15), & (16) subject to Royalty Split</i>	0.0008 acres 1/21888 of 16.48 acres	0.0000%
(a.26) J.D. (John David) Kite 113 Labrador Way Bluff City, TN 37618	0.0048 acres 1/3456 of 16.48 acres	0.0002%
<i>represents interests inherited from (14), (15), & (16) subject to Royalty Split</i>	0.0008 acres 1/21888 of 16.48 acres	0.0000%
(a.27) Vernie Cantrell Heirs, Devisees, Successors, or Assigns <i>(Documentation Pending)</i>	0.0048 acres 1/3456 of 16.48 acres	0.0002%
<i>represents interests inherited from (14), (15), & (16) subject to Royalty Split</i>	0.0008 acres 1/21888 of 16.48 acres	0.0000%
(b) Andy B. Cantrell Heirs, Devisees, Successors or Assigns		
(b.1) Vernie Cantrell Heirs, Devisees, Successors, or Assigns <i>(Documentation Pending)</i>	0.0258 acres 1/640 of 16.48 acres	0.0009%
<i>represents interests inherited from (14), (15), & (16) subject to Royalty Split</i>	0.0051 acres 87/279680 of 16.48 acres	0.0002%
(b.2) Linda Keen Heirs, Devisees, Successors or Assigns		
(b.2.1) James K. Keen Heirs, Devisees, Successors, or Assigns		

Exhibit D
Buchanan No1 SGU6
Docket #VGOB 23-0516-4263
List of Leased Owners/Claimants being Voluntarily Pooled
(3,017.94 Acre Unit)

	Acres in Unit	Interest in Unit
(b.2.1.1) Christopher Frederick Keen 4350 Horn Mountain Road Raven, VA 24639	0.0129 acres 1/1280 of 16.48 acres	0.0004%
<i>represents interests inherited from (14), (15), & (16)</i>	0.0019 acres 129/1118720 of 16.48 acres	0.0001%
(b.2.2.1) Jimmy Kermit Keen 179 Hall Drive Barboursville, VA 22923-2815	0.0129 acres 1/1280 of 16.48 acres	0.0004%
<i>represents interests inherited from (14), (15), & (16)</i>	0.0019 acres 129/1118720 of 16.48 acres	0.0001%
(b.3) Connie Harris 150 Parsonage Rd. Madison Heights, VA 24572	0.0258 acres 1/640 of 16.48 acres	0.0009%
(b.4) Nancy Cunningham 1210 Grace Street Pounding Mill, VA 24637	0.0258 acres 1/640 of 16.48 acres	0.0009%
<i>represents interests inherited from (14), (15), & (16) subject to Royalty Split</i>	0.0038 acres 129/559360 of 16.48 acres	0.0001%
(b.5) Randall Cantrell Heirs, Devises, Successors, or Assigns <i>(documentation pending)</i>	0.0258 acres 1/640 of 16.48 acres	0.0009%
<i>represents interests inherited from (14), (15), & (16) subject to Royalty Split</i>	0.0038 acres 129/559360 of 16.48 acres	0.0001%
(c) Calvin T. Cantrell Heirs, Devises, Successors or Assigns		
(c.1) L. Michael Cantrell 1000 Thorn Circle Christiansburg, VA 24703	0.0429 acres 1/384 of 16.48 acres	0.0014%
<i>represents interests inherited from (14), (15), & (16) subject to Royalty Split</i>	0.0068 acres 1/2432 of 16.48 acres	0.0002%
(c.2) Calvin Darrell Cantrell 219 E. Hillcrest Christiansburg, VA 24703	0.0429 acres 1/384 of 16.48 acres	0.0014%
<i>represents interests inherited from (14), (15), & (16) subject to Royalty Split</i>	0.0068 acres 1/2432 of 16.48 acres	0.0002%
(c.3) Jack E. Cantrell		
(c.3.1) Janice Manae Cantrell**	<i>**Life Estate extinguished at death 5/1/2022</i>	
(c.3.2) Jerry Ronald Plaster, II 302 Ridge Road Richlands, VA 24641	0.0107 acres 1/1536 of 16.48 acres	0.0004%
<i>represents interests inherited from (14), (15), & (16) subject to Royalty Split</i>	0.0017 acres 1/9728 of 16.48 acres	0.0001%
(c.3.3) Tammy L. Plaster 4048 Battleground Ave, 1E Greensboro, NC 27410	0.0107 acres 1/1536 of 16.48 acres	0.0004%
<i>represents interests inherited from (14), (15), & (16) subject to Royalty Split</i>	0.0017 acres 1/9728 of 16.48 acres	0.0001%
(c.3.4) Charlotte Ann Cantrell Mason Heirs, Devises, Successors, or Assigns <i>(documentation pending)</i>	0.0107 acres 1/1536 of 16.48 acres	0.0004%
<i>represents interests inherited from (14), (15), & (16) subject to Royalty Split</i>	0.0017 acres 1/9728 of 16.48 acres	0.0001%
(c.3.5) Tonya Cantrell Robinette 199 Outre Street Tazewell, VA 24651	0.0107 acres 1/1536 of 16.48 acres	0.0004%
<i>represents interests inherited from (14), (15), & (16) subject to Royalty Split</i>	0.0017 acres 1/9728 of 16.48 acres	0.0001%
(d) Hattie Cantrell Kite Heirs, Devises, Successors or Assigns		

Exhibit D
Buchanan No1 SGU6
Docket #VGOB 23-0516-4263
List of Leased Owners/Claimants being Voluntarily Pooled
(3,017.94 Acre Unit)

	Acres in Unit	Interest in Unit
(d.1) Jane Shelton 147 Edgewood Drive Gray, TN 37615	0.0322 acres 1/512 of 16.48 acres	0.0011%
<i>represents interests inherited from (14), (15), & (16) subject to Royalty Split</i>	0.0051 acres 3/9728 of 16.48 acres	0.0002%
(d.2) J.D. (John David) Kite 113 Labrador Way Bluff City, TN 37618	0.0322 acres 1/512 of 16.48 acres	0.0011%
<i>represents interests inherited from (14), (15), & (16) subject to Royalty Split</i>	0.0051 acres 3/9728 of 16.48 acres	0.0002%
(d.3) Harold Frank Kite Heirs, Devises, Successors, or Assigns <i>(Documentation Pending)</i>	0.0322 acres 1/512 of 16.48 acres	0.0011%
<i>represents interests inherited from (14), (15), & (16) subject to Royalty Split</i>	0.0051 acres 3/9728 of 16.48 acres	0.0002%
(d.4) Dinah Sue Summie 2108 Gambrel Way Monroe, NC 28112	0.0322 acres 1/512 of 16.48 acres	0.0011%
<i>represents interests inherited from (14), (15), & (16) subject to Royalty Split</i>	0.0051 acres 3/9728 of 16.48 acres	0.0002%
(e) Edward Marcus Cantrell Heirs, Devises, Successors or Assigns		
(e.1) Eunice Ruby Cantrell Heirs, Devises, Successors, or Assigns		
(e.1.1) Sarah G. Johnson 109 Randall Court East Peoria, IL 61611	0.0429 acres 1/384 of 16.48 acres	0.0014%
<i>represents interests inherited from (14), (15), & (16) subject to Royalty Split</i>	0.0068 acres 1/2432 of 16.48 acres	0.0002%
(e.1.2) Judy K. Springer 4118 Victoria, Drive Fort Wayne, IN 46815	0.0429 acres 1/384 of 16.48 acres	0.0014%
<i>represents interests inherited from (14), (15), & (16) subject to Royalty Split</i>	0.0068 acres 1/2432 of 16.48 acres	0.0002%
(e.1.3) Garrett Cantrell 5075 Pine Hill Drive Noblesville, IN46062	0.0429 acres 1/384 of 16.48 acres	0.0014%
<i>represents interests inherited from (14), (15), & (16)</i>	0.0068 acres 1/2432 of 16.48 acres	0.0002%
(f) Cecile Cantrell Boyd Heirs, Devises, Successors or Assigns		
(f.5) Freddy Boyd 411 Simmons Rd. Pounding Mill, VA 24637	0.0184 acres 1/896 of 16.48 acres	0.0006%
<i>represents interests inherited from (14), (15), & (16) subject to Royalty Split</i>	0.0029 acres 3/17024 of 16.48 acres	0.0001%
(f.6) Teddy Boyd 1096 College Estates Road Cedar Bluff, VA 24609	0.0184 acres 1/896 of 16.48 acres	0.0006%
<i>represents interests inherited from (14), (15), & (16) subject to Royalty Split</i>	0.0029 acres 3/17024 of 16.48 acres	0.0001%
(g) Lelia Rosalene Cantrell Boyd Heirs, Devises, Successors or Assigns		
(g.1) Noah Boyd, Jr. 140 Chest Lane Cedar Bluff, VA 24609-9390	0.0143 acres 1/1152 of 16.48 acres	0.0005%
<i>represents interests inherited from (14), (15), & (16) subject to Royalty Split</i>	0.0023 acres 1/7296 of 16.48 acres	0.0001%
(g.3) John Ralph Boyd Heirs, Devises, Successors, or Assigns <i>(documentation pending)</i>	0.0143 acres 1/1152 of 16.48 acres	0.0005%
<i>represents interests inherited from (14), (15), & (16) subject to Royalty Split</i>	0.0023 acres 1/7296 of 16.48 acres	0.0001%

Exhibit D
Buchanan No1 SGU6
Docket #VGOB 23-0516-4263
List of Leased Owners/Claimants being Voluntarily Pooled
(3,017.94 Acre Unit)

	Acres in Unit	Interest in Unit
(g.4) Alonzo Boyd P.O. Box 274 New Castle, VA 24127	0.0143 acres 1/1152 of 16.48 acres	0.0005%
<i>represents interests inherited from (14), (15), & (16)</i>	0.0023 acres 1/7296 of 16.48 acres	0.0001%
(g.5) Veola Bentley 1106 Wasena Ave SW Apt B Roanoke, VA 24015	0.0143 acres 1/1152 of 16.48 acres	0.0005%
<i>represents interests inherited from (14), (15), & (16) subject to Royalty Split</i>	0.0023 acres 1/7296 of 16.48 acres	0.0001%
(g.9) Dollie Ruth Horn 126 Thru Drive Pounding Mill, VA 24637	0.0143 acres 1/1152 of 16.48 acres	0.0005%
<i>represents interests inherited from (14), (15), & (16) subject to Royalty Split</i>	0.0023 acres 1/7296 of 16.48 acres	0.0001%
(h) Virgie M. Cantrell Heirs, Devisees, Successors, or Assigns		
(h.1) Cora Elsie Cantrell Gose Friend Heirs, Devisees, Successors or Assigns		
(h.1.1) John Ralph Boyd Heirs, Devisees, Successors, or Assigns <i>(documentation pending)</i>	0.0007 acres 1/24192 of 16.48 acres	0.0000%
<i>represents interests inherited from (14), (15), & (16) subject to Royalty Split</i>	0.0001 acres 1/153216 of 16.48 acres	0.0000%
(h.1.2) Alonzo Boyd P.O. Box 274 New Castle, VA 24127	0.0007 acres 1/24192 of 16.48 acres	0.0000%
<i>represents interests inherited from (14), (15), & (16) subject to Royalty Split</i>	0.0001 acres 1/153216 of 16.48 acres	0.0000%
(h.1.3) Veola Bentley 1106 Wasena Avenue SW, Apt. B Roanoke, VA 24015	0.0007 acres 1/24192 of 16.48 acres	0.0000%
<i>represents interests inherited from (14), (15), & (16) subject to Royalty Split</i>	0.0001 acres 1/153216 of 16.48 acres	0.0000%
(h.1.4) Jessie Lee Boyd 132 Asbury Hollow Road Cedar Bluff, VA 24609	0.0007 acres 1/24192 of 16.48 acres	0.0000%
<i>represents interests inherited from (14), (15), & (16) subject to Royalty Split</i>	0.0001 acres 1/153216 of 16.48 acres	0.0000%
(h.1.5) Dollie Ruth Horn 126 Thru Drive Pounding Mill, VA 24637	0.0007 acres 1/24192 of 16.48 acres	0.0000%
<i>represents interests inherited from (14), (15), & (16) subject to Royalty Split</i>	0.0001 acres 1/153216 of 16.48 acres	0.0000%
(h.1.6) Noah Boyd, Jr. 140 Chest Lane Cedar Bluff, VA 24609-9390	0.0007 acres 1/24192 of 16.48 acres	0.0000%
<i>represents interests inherited from (14), (15), & (16) subject to Royalty Split</i>	0.0001 acres 1/153216 of 16.48 acres	0.0000%
(h.1.7) Donald Gene Boyd PO Box 438 Rosedale, VA 24280	0.0007 acres 1/24192 of 16.48 acres	0.0000%
<i>represents interests inherited from (14), (15), & (16) subject to Royalty Split</i>	0.0001 acres 1/153216 of 16.48 acres	0.0000%
(h.1.8) Richard Whitt PO Box 122 Rosedale, VA 24280	0.0007 acres 1/24192 of 16.48 acres	0.0000%
<i>represents interests inherited from (14), (15), & (16) subject to Royalty Split</i>	0.0001 acres 1/153216 of 16.48 acres	0.0000%
(h.1.9) Benard Alfred Boyd Heirs, Devisees, Successors, or Assigns <i>(documentation pending)</i>	0.0007 acres 1/24192 of 16.48 acres	0.0000%
<i>represents interests inherited from (14), (15), & (16) subject to Royalty Split</i>	0.0001 acres 1/153216 of 16.48 acres	0.0000%

Exhibit D
Buchanan No1 SGU6
Docket #VGOB 23-0516-4263
List of Leased Owners/Claimants being Voluntarily Pooled
(3,017.94 Acre Unit)

	Acres in Unit	Interest in Unit
(h.1.9.1) Billie Boyd 2561 Savage Forks Road Leesville, LA 71446		
(h.1.10) Glen A. Boyd Heirs, Devisees, Successors, or Assigns		
(h.1.10.1) Tammy Lynn Simmons 447 Simmons Road Pounding Mill, VA 24637	0.0007 acres 1/24192 of 16.48 acres	0.0000%
<i>represents interests inherited from (14), (15), & (16) subject to Royalty Split</i>	0.0001 acres 1/153216 of 16.48 acres	0.0000%
(h.1.11) John Melvin Boyd 451 Knobview Road Blountville, TN 37617	0.0007 acres 1/24192 of 16.48 acres	0.0000%
<i>represents interests inherited from (14), (15), & (16) subject to Royalty Split</i>	0.0001 acres 1/153216 of 16.48 acres	0.0000%
(h.1.12) Barbara Boyd McCartney 366 S Railroad St, Apt 116 Killbuck, OH 44637	0.0007 acres 1/24192 of 16.48 acres	0.0000%
<i>represents interests inherited from (14), (15), & (16) subject to Royalty Split</i>	0.0001 acres 1/153216 of 16.48 acres	0.0000%
(h.1.13) Freddy Boyd 411 Simmons Rd. Pounding Mill, VA 24637	0.0007 acres 1/24192 of 16.48 acres	0.0000%
<i>represents interests inherited from (14), (15), & (16) subject to Royalty Split</i>	0.0001 acres 1/153216 of 16.48 acres	0.0000%
(h.1.14) Teddy Boyd 1096 College Estates Road Cedar Bluff, VA 24609	0.0007 acres 1/24192 of 16.48 acres	0.0000%
<i>represents interests inherited from (14), (15), & (16) subject to Royalty Split</i>	0.0001 acres 1/153216 of 16.48 acres	0.0000%
(h.1.15) Sarah G. Johnson 109 Randall Court East Peoria, IL 61611	0.0007 acres 1/24192 of 16.48 acres	0.0000%
<i>represents interests inherited from (14), (15), & (16) subject to Royalty Split</i>	0.0001 acres 1/153216 of 16.48 acres	0.0000%
(h.1.16) Garrett Cantrell 5075 Pine Hill Dr Noblesville, IN 46062	0.0007 acres 1/24192 of 16.48 acres	0.0000%
<i>represents interests inherited from (14), (15), & (16) subject to Royalty Split</i>	0.0001 acres 1/153216 of 16.48 acres	0.0000%
(h.1.17) Judy K. Springer 4118 Victoria Drive Fort Wayne, IN 46815	0.0007 acres 1/24192 of 16.48 acres	0.0000%
<i>represents interests inherited from (14), (15), & (16) subject to Royalty Split</i>	0.0001 acres 1/153216 of 16.48 acres	0.0000%
(h.1.18) Connie Harris 150 Parsonage Rd. Madison Heights, VA 24572	0.0007 acres 1/24192 of 16.48 acres	0.0000%
<i>represents interests inherited from (14), (15), & (16) subject to Royalty Split</i>	0.0001 acres 1/153216 of 16.48 acres	0.0000%
(h.1.19) Nancy Cunningham 1210 Grace Street Pounding Mill, VA 24637	0.0007 acres 1/24192 of 16.48 acres	0.0000%
<i>represents interests inherited from (14), (15), & (16) subject to Royalty Split</i>	0.0001 acres 1/153216 of 16.48 acres	0.0000%
(h.1.20) Randall Cantrell Heirs, Devisees, Successors, or Assigns <i>(documentation pending)</i>	0.0007 acres 1/24192 of 16.48 acres	0.0000%
<i>represents interests inherited from (14), (15), & (16) subject to Royalty Split</i>	0.0001 acres 1/153216 of 16.48 acres	0.0000%
(h.1.21) Calvin Darrell Cantrell 219 E. Hillcrest Christiansburg, VA 24703	0.0007 acres 1/24192 of 16.48 acres	0.0000%
<i>represents interests inherited from (14), (15), & (16) subject to Royalty Split</i>	0.0001 acres 1/153216 of 16.48 acres	0.0000%

Exhibit D
Buchanan No1 SGU6
Docket #VGOB 23-0516-4263
List of Leased Owners/Claimants being Voluntarily Pooled
(3,017.94 Acre Unit)

	Acres in Unit	Interest in Unit
(h.1.22) Larry Michael Cantrell 1000 Thorn Circle Christiansburg, VA 24703	0.0007 acres 1/24192 of 16.48 acres	0.0000%
<i>represents interests inherited from (14), (15), & (16) subject to Royalty Split</i>	0.0001 acres 1/153216 of 16.48 acres	0.0000%
(h.1.23) Harold Frank Kite Heirs, Deviseses, Successors, or Assigns <i>(Documentation Pending)</i>	0.0007 acres 1/24192 of 16.48 acres	0.0000%
<i>represents interests inherited from (14), (15), & (16) subject to Royalty Split</i>	0.0001 acres 1/153216 of 16.48 acres	0.0000%
(h.1.24) Dinah Sue Summie 2108 Gambrel Way Monroe, NC 28112	0.0007 acres 1/24192 of 16.48 acres	0.0000%
<i>represents interests inherited from (14), (15), & (16) subject to Royalty Split</i>	0.0001 acres 1/153216 of 16.48 acres	0.0000%
(h.1.25) Jane Shelton 147 Edgewood Drive Gray, TN 37615	0.0007 acres 1/24192 of 16.48 acres	0.0000%
<i>represents interests inherited from (14), (15), & (16) subject to Royalty Split</i>	0.0001 acres 1/153216 of 16.48 acres	0.0000%
(h.1.26) J.D. (John David) Kite 113 Labrador Way Bluff City, TN 37618	0.0007 acres 1/24192 of 16.48 acres	0.0000%
<i>represents interests inherited from (14), (15), & (16) subject to Royalty Split</i>	0.0001 acres 1/153216 of 16.48 acres	0.0000%
(h.1.27) Vernie Cantrell Heirs, Deviseses, Successors, or Assigns <i>(Documentation Pending)</i>	0.0007 acres 1/24192 of 16.48 acres	0.0000%
<i>represents interests inherited from (14), (15), & (16) subject to Royalty Split</i>	0.0001 acres 1/153216 of 16.48 acres	0.0000%
(h.2) Andy B. Cantrell Heirs, Deviseses, Successors or Assigns		
(h.2.1) Linda Keen Heirs, Deviseses, Successors or Assigns		
(h.2.1.1) Christopher Frederick Keen 4350 Horn Mountain Road Raven, VA 24639	0.0023 acres 1/7168 of 16.48 acres	0.0001%
<i>represents interests inherited from (14), (15), & (16)</i>	0.0004 acres 3/136192 of 16.48 acres	0.0000%
(h.2.1.2) Jimmy Kermit Keen 179 Hall Drive Barboursville, VA 22923-2815	0.0023 acres 1/7168 of 16.48 acres	0.0001%
<i>represents interests inherited from (14), (15), & (16)</i>	0.0004 acres 3/136192 of 16.48 acres	0.0000%
(h.2.2) Connie Harris 150 Parsonage Rd. Madison Heights, VA 24572	0.0046 acres 1/3584 of 16.48 acres	0.0002%
<i>represents interests inherited from (14), (15), & (16) subject to Royalty Split</i>	0.0007 acres 3/68096 of 16.48 acres	0.0000%
(h.2.3) Nancy Cunningham 1210 Grace Street Pounding Mill, VA 24637	0.0046 acres 1/3584 of 16.48 acres	0.0002%
<i>represents interests inherited from (14), (15), & (16) subject to Royalty Split</i>	0.0007 acres 3/68096 of 16.48 acres	0.0000%
(h.2.4) Randall Cantrell Heirs, Deviseses, Successors, or Assigns <i>(documentation pending)</i>	0.0046 acres 1/3584 of 16.48 acres	0.0002%
<i>represents interests inherited from (14), (15), & (16) subject to Royalty Split</i>	0.0007 acres 3/68096 of 16.48 acres	0.0000%
(h.3) Calvin T. Cantrell Heirs, Deviseses, Successors or Assigns		

Exhibit D
Buchanan No1 SGU6
Docket #VGOB 23-0516-4263
List of Leased Owners/Claimants being Voluntarily Pooled
(3,017.94 Acre Unit)

	Acres in Unit	Interest in Unit
(h.3.1) L. Michael Cantrell 1000 Thorn Circle Christiansburg, VA 24703	0.0061 acres 1/2688 of 16.48 acres	0.0002%
<i>represents interests inherited from (14), (15), & (16) subject to Royalty Split</i>	0.0010 acres 1/17024 of 16.48 acres	0.0000%
(h.3.2) Calvin Darrell Cantrell 219 E. Hillcrest Christiansburg, VA 24703	0.0061 acres 1/2688 of 16.48 acres	0.0002%
<i>represents interests inherited from (14), (15), & (16) subject to Royalty Split</i>	0.0010 acres 1/17024 of 16.48 acres	0.0000%
(h.3.3) Jack E. Cantrell		
(h.3.3.1) Janice Manae Cantrell**	<i>**Life Estate extinguished at death 5/1/2022</i>	
(h.3.3.2) Jerry Ronald Plaster, II 302 Ridge Road Richlands, VA 24641	0.0015 acres 1/10752 of 16.48 acres	0.0001%
<i>represents interests inherited from (14), (15), & (16) subject to Royalty Split</i>	0.0002 acres 1/68096 of 16.48 acres	0.0000%
(h.3.3.3) Tammy L. Plaster 4048 Battleground Ave, 1E Greensboro, NC 27410	0.0015 acres 1/10752 of 16.48 acres	0.0001%
<i>represents interests inherited from (14), (15), & (16) subject to Royalty Split</i>	0.0002 acres 1/68096 of 16.48 acres	0.0000%
(h.3.3.4) Charlotte Ann Cantrell Mason Heirs, Devisees, Successors, or Assigns <i>(documentation pending)</i>	0.0015 acres 1/10752 of 16.48 acres	0.0001%
<i>represents interests inherited from (14), (15), & (16) subject to Royalty Split</i>	0.0002 acres 1/68096 of 16.48 acres	0.0000%
(h.3.3.5) Tonya Cantrell Robinette 199 Outre Street Tazewell, VA 24651	0.0015 acres 1/10752 of 16.48 acres	0.0001%
<i>represents interests inherited from (14), (15), & (16) subject to Royalty Split</i>	0.0002 acres 1/68096 of 16.48 acres	0.0000%
(h.4) Hattie Cantrell Kite Heirs, Devisees, Successors or Assigns		
(h.4.1) Jane Shelton 147 Edgewood Drive Gray, TN 37615	0.0046 acres 1/3584 of 16.48 acres	0.0002%
<i>represents interests inherited from (14), (15), & (16) subject to Royalty Split</i>	0.0007 acres 3/68096 of 16.48 acres	0.0000%
(h.4.2) J.D. (John David) Kite 309 Toddington Ct. Franklin, TN 37067-5012	0.0046 acres 1/3584 of 16.48 acres	0.0002%
<i>represents interests inherited from (14), (15), & (16) subject to Royalty Split</i>	0.0007 acres 3/68096 of 16.48 acres	0.0000%
(h.4.3) Harold Frank Kite Heirs, Devisees, Successors, or Assigns <i>(Documentation Pending)</i>	0.0046 acres 1/3584 of 16.48 acres	0.0002%
<i>represents interests inherited from (14), (15), & (16) subject to Royalty Split</i>	0.0007 acres 3/68096 of 16.48 acres	0.0000%
(h.4.4) Dinah Sue Summie 2108 Gambrel Way Monroe, NC 28112	0.0046 acres 1/3584 of 16.48 acres	0.0002%
<i>represents interests inherited from (14), (15), & (16) subject to Royalty Split</i>	0.0007 acres 3/68096 of 16.48 acres	0.0000%
(h.5) Edward Marcus Cantrell Heirs, Devisees, Successors or Assigns		
(h.5.1) Eunice Ruby Cantrell Heirs, Devisees, Successors, or Assigns		
(h.5.1.1) Sarah G. Johnson 109 Randall Court East Peoria, IL 61611	0.0061 acres 1/2688 of 16.48 acres	0.0002%
<i>represents interests inherited from (14), (15), & (16) subject to Royalty Split</i>	0.0010 acres 1/17024 of 16.48 acres	0.0000%

Exhibit D
Buchanan No1 SGU6
Docket #VGOB 23-0516-4263
List of Leased Owners/Claimants being Voluntarily Pooled
(3,017.94 Acre Unit)

	Acres in Unit	Interest in Unit
(h.5.1.2) Judy K. Springer 4118 Victoria, Drive Fort Wayne, IN 46815	0.0061 acres 1/2688 of 16.48 acres	0.0002%
<i>represents interests inherited from (14), (15), & (16) subject to Royalty Split</i>	0.0010 acres 1/17024 of 16.48 acres	0.0000%
(h.5.1.3) Garrett Cantrell 5075 Pine Hill Drive Noblesville, IN 46062	0.0061 acres 1/2688 of 16.48 acres	0.0002%
<i>represents interests inherited from (14), (15), & (16)</i>	0.0010 acres 1/17024 of 16.48 acres	0.0000%
(h.6) Cecile Cantrell Boyd Heirs, Devisees, Successors or Assigns		
(h.6.1) Hazel Anna Mae Tatum Heirs, Devisees, Successors, or Assigns		
(h.6.1.1) Clarence M. Tatum Heirs Devisees, Successors, or Assigns		
(h.6.1.1.1) Robert Marion Tatum 4423 Midshipman Court Southport, NC 28461	0.0026 acres 1/6272 of 16.48 acres	0.0001%
<i>represents interests inherited from (14), (15), & (16)</i>	0.0004 acres 3/119168 of 16.48 acres	0.0000%
(h.6.2) Bernard Alfred Boyd Heirs, Devisees, Successors, or Assigns <i>(documentation pending)</i>	0.0026 acres 1/6272 of 16.48 acres	0.0001%
<i>represents interests inherited from (14), (15), & (16)</i>	0.0004 acres 3/119168 of 16.48 acres	0.0000%
(h.6.2.1) Billie Boyd 2561 Savage Forks Road Leesville, LA 71446		
(h.6.3) Glen A. Boyd Heirs, Devisees, Successors, or Assigns		
(h.6.3.1) Tammy Lynn Simmons 447 Simmons Road Pounding Mill, VA 24637	0.0026 acres 1/6272 of 16.48 acres	0.0001%
<i>represents interests inherited from (14), (15), & (16)</i>	0.0004 acres 3/119168 of 16.48 acres	0.0000%
(h.6.4) John Melvin Boyd 451 Knobview Road Blountville, TN 37617	0.0026 acres 1/6272 of 16.48 acres	0.0001%
<i>represents interests inherited from (14), (15), & (16)</i>	0.0004 acres 3/119168 of 16.48 acres	0.0000%
(h.6.5) Freddy Boyd 411 Simmons Rd. Pounding Mill, VA 24637	0.0026 acres 1/6272 of 16.48 acres	0.0001%
<i>represents interests inherited from (14), (15), & (16) subject to Royalty Split</i>	0.0004 acres 3/119168 of 16.48 acres	0.0000%
(h.6.6) Teddy Boyd 1096 College Estates Road Cedar Bluff, VA 24609	0.0026 acres 1/6272 of 16.48 acres	0.0001%
<i>represents interests inherited from (14), (15), & (16) subject to Royalty Split</i>	0.0004 acres 3/119168 of 16.48 acres	0.0000%
(h.6.7) Barbara Boyd McCartney 366 S Railroad St, Apt 116 Killbuck, OH 44637	0.0026 acres 1/6272 of 16.48 acres	0.0001%
<i>represents interests inherited from (14), (15), & (16)</i>	0.0004 acres 3/119168 of 16.48 acres	0.0000%
(h.7) Lelia Rosalene Cantrell Boyd Heirs, Devisees, Successors or Assigns		

Exhibit D
Buchanan No1 SGU6
Docket #VGOB 23-0516-4263
List of Leased Owners/Claimants being Voluntarily Pooled
(3,017.94 Acre Unit)

	Acres in Unit	Interest in Unit
(h.7.1) Noah Boyd, Jr. 140 Chest Lane Cedar Bluff, VA 24609-9390	0.0020 acres 1/8064 of 16.48 acres	0.0001%
<i>represents interests inherited from (14), (15), & (16) subject to Royalty Split</i>	0.0003 acres 1/51072 of 16.48 acres	0.0000%
(h.7.2) Fannie Anthony Heirs, Devisees, Successors or Assigns		
(h.7.2.1) Richard Whitt PO Box 122 Rosedale, VA 24280	0.0003 acres 1/48384 of 16.48 acres	0.0000%
<i>represents interests inherited from (14), (15), & (16)</i>	0.0001 acres 1/306432 of 16.48 acres	0.0000%
(h.7.2.2) Michael Whitt Heirs, Devisees, Successors or Assigns <i>(documentation pending)</i>	0.0003 acres 1/48384 of 16.48 acres	0.0000%
<i>represents interests inherited from (14), (15), & (16)</i>	0.0001 acres 1/306432 of 16.48 acres	0.0000%
(h.7.2.2.1) Scott Whitt 6060 Ox Bridge Drive Salisbury, MD 21801		
(h.7.2.3) Daniel Harvey Paine 909 Central Avenue Sykesville, MD 21784	0.0003 acres 1/48384 of 16.48 acres	0.0000%
<i>represents interests inherited from (14), (15), & (16)</i>	0.0001 acres 1/306432 of 16.48 acres	0.0000%
(h.7.2.4) Joseph Christopher Paine 805 Wisteria Drive Westminister, MD 21157	0.0003 acres 1/48384 of 16.48 acres	0.0000%
<i>represents interests inherited from (14), (15), & (16)</i>	0.0001 acres 1/306432 of 16.48 acres	0.0000%
(h.7.2.5) Timothy Andrew Paine 37 W George Street Westminister, MD 21157	0.0003 acres 1/48384 of 16.48 acres	0.0000%
<i>represents interests inherited from (14), (15), & (16)</i>	0.0001 acres 1/306432 of 16.48 acres	0.0000%
(h.7.2.6) Cathy Anthony Robinson 217 Willow Avenue Towson, MD 21204	0.0003 acres 1/48384 of 16.48 acres	0.0000%
<i>represents interests inherited from (14), (15), & (16)</i>	0.0001 acres 1/306432 of 16.48 acres	0.0000%
(h.7.3) John Ralph Boyd Heirs, Devisees, Successors, or Assigns <i>(documentation pending)</i>	0.0020 acres 1/8064 of 16.48 acres	0.0001%
<i>represents interests inherited from (14), (15), & (16) subject to Royalty Split</i>	0.0003 acres 1/51072 of 16.48 acres	0.0000%
(h.7.4) Alonzo Boyd P.O. Box 274 New Castle, VA 24127	0.0020 acres 1/8064 of 16.48 acres	0.0001%
<i>represents interests inherited from (14), (15), & (16)</i>	0.0003 acres 1/51072 of 16.48 acres	0.0000%
(h.7.5) Veola Bentley 1106 Wasena Ave SW Apt B Roanoke, VA 24015	0.0020 acres 1/8064 of 16.48 acres	0.0001%
<i>represents interests inherited from (14), (15), & (16) subject to Royalty Split</i>	0.0003 acres 1/51072 of 16.48 acres	0.0000%
(h.7.6) Jessie Lee Boyd 132 Asbury Hollow Road Cedar Bluff, VA 24609	0.0020 acres 1/8064 of 16.48 acres	0.0001%
<i>represents interests inherited from (14), (15), & (16)</i>	0.0003 acres 1/51072 of 16.48 acres	0.0000%
(h.7.7) Lacy Jay Boyd Heirs, Devisees, Successors, or Assigns		

Exhibit D
Buchanan No1 SGU6
Docket #VGOB 23-0516-4263
List of Leased Owners/Claimants being Voluntarily Pooled
(3,017.94 Acre Unit)

	Acres in Unit	Interest in Unit
(h.7.7.1) Tracy Boyd 604 Prater Drive Richlands, VA 24641	0.0007 acres 1/24192 of 16.48 acres	0.0000%
<i>represents interests inherited from (14), (15), & (16)</i>	0.0001 acres 1/153216 of 16.48 acres	0.0000%
(h.7.7.2) Rhonda Griffith PO Box 1852 Richlands, VA 24641	0.0007 acres 1/24192 of 16.48 acres	0.0000%
<i>represents interests inherited from (14), (15), & (16)</i>	0.0001 acres 1/153216 of 16.48 acres	0.0000%
(h.7.7.3) Amy Shelton 128 Blacksburg Street North Tazewell, VA 24630	0.0007 acres 1/24192 of 16.48 acres	0.0000%
<i>represents interests inherited from (14), (15), & (16)</i>	0.0001 acres 1/153216 of 16.48 acres	0.0000%
(h.7.8) Donald Gene Boyd PO Box 438 Rosedale, VA 24280	0.0020 acres 1/8064 of 16.48 acres	0.0001%
<i>represents interests inherited from (14), (15), & (16)</i>	0.0003 acres 1/51072 of 16.48 acres	0.0000%
(h.7.9) Dollie Ruth Horn 126 Thru Drive Pounding Mill, VA 24637	0.0020 acres 1/8064 of 16.48 acres	0.0001%
<i>represents interests inherited from (14), (15), & (16) subject to Royalty Split</i>	0.0003 acres 1/51072 of 16.48 acres	0.0000%
(2) Henry William Cantrell Heirs, Deviseses, Successors or Assigns		
(b) Hershel Cantrell Heirs, Deviseses Successors, or Assigns <i>(Documentation Pending)</i>	0.0936 acres 1/176 of 16.48 acres	0.0031%
<i>represents interests inherited from (14), (15), & (16)</i>	0.0148 acres 3/3344 of 16.48 acres	0.0005%
(b.1) Malvina M. Cantrell Heirs, Deviseses, Successors, or Assigns <i>(Documentation Pending)</i>		
(c) Mildred Cantrell Noe Heirs, Deviseses, Successors, or Assigns		
(c.1) Mary Sue Tossone PO Box 94 Mannington, WV 26582	0.0234 acres 1/704 of 16.48 acres	0.0008%
<i>represents interests inherited from (14), (15), & (16) subject to Royalty Split</i>	0.0037 acres 3/13376 of 16.48 acres	0.0001%
(c.2) Linda Roberts 572 Pennsy Road New Providence, PA 17560	0.0234 acres 1/704 of 16.48 acres	0.0008%
<i>represents interests inherited from (14), (15), & (16)</i>	0.0037 acres 3/13376 of 16.48 acres	0.0001%
(c.3) James Edward Cantrell Heirs, Deviseses, Successors, or Assigns <i>(Documentation Pending)</i>	0.0234 acres 1/704 of 16.48 acres	0.0008%
<i>represents interests inherited from (14), (15), & (16) subject to Royalty Split</i>	0.0037 acres 3/13376 of 16.48 acres	0.0001%
(c.4) Royce Ann McCrabb Heirs, Deviseses, Successors, or Assigns <i>(Documentation Pending)</i>	0.0234 acres 1/704 of 16.48 acres	0.0008%
<i>represents interests inherited from (14), (15), & (16) subject to Royalty Split</i>	0.0037 acres 3/13376 of 16.48 acres	0.0001%
(c.4.1) Jeffrey McCrabb 59 Deerfield Drive Pequea, PA 17565		
(d) Clara Sue Mowdy Heirs, Deviseses, Successors or Assigns		

Exhibit D
Buchanan No1 SGU6
Docket #VGOB 23-0516-4263
List of Leased Owners/Claimants being Voluntarily Pooled
(3,017.94 Acre Unit)

	Acres in Unit	Interest in Unit
(d.1) Ralph Kenneth Mowdy Heirs, Deviseses, Successors, or Assigns <i>(Documentation Pending)</i>	0.0936 acres 1/176 of 16.48 acres	0.0031%
<i>represents interests inherited from (14), (15), & (16) subject to Royalty Split</i>	0.0148 acres 3/3344 of 16.48 acres	0.0005%
(e) Robert Elmer Cantrell Heirs, Deviseses, Successors or Assigns		
(e.1) Mavis Cantrell Heirs, Deviseses, Successors, or Assigns		
(e.1.1) Timothy Cantrell 3119 Cow Creek Road Hurricane, WV 25526	0.0104 acres 1/1584 of 16.48 acres	0.0003%
<i>represents interests inherited from (14), (15), & (16) subject to Royalty Split</i>	0.0013 acres 409/5056128 of 16.48 acres	0.0000%
(e.1.2) Cynthia Cantrell 118 Pinewood Road Elkview, WV 25071	0.0104 acres 1/1584 of 16.48 acres	0.0003%
<i>represents interests inherited from (14), (15), & (16) subject to Royalty Split</i>	0.0013 acres 409/5056128 of 16.48 acres	0.0000%
(e.1.3) Melissa Byrd 1840 B Oakridge Drive Charleston, WV 25311	0.0104 acres 1/1584 of 16.48 acres	0.0003%
<i>represents interests inherited from (14), (15), & (16) subject to Royalty Split</i>	0.0013 acres 409/5056128 of 16.48 acres	0.0000%
(f) Edna Bradley Heirs, Deviseses, Successors or Assigns		
(f.1) Helen Lambert 3795 Hitchcock Way, Apt 615 Myrtle Beach, SC 29577	0.0134 acres 1/1232 of 16.48 acres	0.0004%
<i>represents interests inherited from (14), (15), & (16) subject to Royalty Split</i>	0.0021 acres 3/23408 of 16.48 acres	0.0001%
(f.2) Doris Mathis Heirs, Deviseses, Successors, or Assigns <i>(Documentation Pending)</i>	0.0134 acres 1/1232 of 16.48 acres	0.0004%
<i>represents interests inherited from (14), (15), & (16) subject to Royalty Split</i>	0.0021 acres 3/23408 of 16.48 acres	0.0001%
(f.3) Robert Bradley 1414 Lampeter Road Lancaster, PA 17602	0.0134 acres 1/1232 of 16.48 acres	0.0004%
<i>represents interests inherited from (14), (15), & (16) subject to Royalty Split</i>	0.0021 acres 3/23408 of 16.48 acres	0.0001%
(f.4) Roger Bradley 512 Highland Avenue Middletown, PA 17057-2833	0.0134 acres 1/1232 of 16.48 acres	0.0004%
<i>represents interests inherited from (14), (15), & (16) subject to Royalty Split</i>	0.0021 acres 3/23408 of 16.48 acres	0.0001%
(f.6) Patsy Gerfin Heirs, Deviseses, Successors, or Assigns <i>(Documentation Pending)</i>	0.0134 acres 1/1232 of 16.48 acres	0.0004%
<i>represents interests inherited from (14), (15), & (16) subject to Royalty Split</i>	0.0021 acres 3/23408 of 16.48 acres	0.0001%
(f.7) Donna Schoenberger 158 Oak Knoll Circle Millersville, PA 17551	0.0134 acres 1/1232 of 16.48 acres	0.0004%
<i>represents interests inherited from (14), (15), & (16) subject to Royalty Split</i>	0.0021 acres 3/23408 of 16.48 acres	0.0001%
(g) Alonzo Cantrell Heirs, Deviseses, Successors or Assigns		
(g.1) Jackie Ray Cantrell Heirs, Deviseses, Successors, or Assigns <i>(Documentation Pending)</i>	0.0468 acres 1/352 of 16.48 acres	0.0016%
<i>represents interests inherited from (14), (15), & (16) subject to Royalty Split</i>	0.0074 acres 3/6688 of 16.48 acres	0.0002%

Exhibit D
Buchanan No1 SGU6
Docket #VGOB 23-0516-4263
List of Leased Owners/Claimants being Voluntarily Pooled
(3,017.94 Acre Unit)

	Acres in Unit	Interest in Unit
(g.2) Lillian Ann Stamper Heirs, Devisees, Successors or Assigns		
(g.2.1) Donna Bennett PO Box 101 Davy, WV 24828	0.0156 acres 1/1056 of 16.48 acres	0.0005%
<i>represents interests inherited from (14), (15), & (16) subject to Royalty Split</i>	0.0025 acres 1/6688 of 16.48 acres	0.0001%
(g.2.2) Darlene A. Jones 14 Lilly Pad Circle Welch, WV 24801	0.0156 acres 1/1056 of 16.48 acres	0.0005%
<i>represents interests inherited from (14), (15), & (16) subject to Royalty Split</i>	0.0025 acres 1/6688 of 16.48 acres	0.0001%
(g.2.3) Kenneth Stamper 1106 1/2 Henry Street Princeton, WV 24740	0.0156 acres 1/1056 of 16.48 acres	0.0005%
<i>represents interests inherited from (14), (15), & (16) subject to Royalty Split</i>	0.0025 acres 1/6688 of 16.48 acres	0.0001%
(k) Mary Cantrell Justice Heirs, Devisees, Successors or Assigns		
(k.1) Shirley Justice Collins 1209 Clark Street Rantoul, IL 61866	0.0234 acres 1/704 of 16.48 acres	0.0008%
<i>represents interests inherited from (14), (15), & (16) subject to Royalty Split</i>	0.0037 acres 3/13376 of 16.48 acres	0.0001%
(k.2) Ruby Blankenship Heirs, Devisees, Successors or Assigns		
(k.2.1) Frances Altizer 789 Saulsville Mountain Road Maben, WV 25870	0.0117 acres 1/1408 of 16.48 acres	0.0004%
<i>represents interests inherited from (14), (15), & (16) subject to Royalty Split</i>	0.0018 acres 3/26752 of 16.48 acres	0.0001%
(k.2.2) Kathy Cottle 4292 Diamond Hill Rd Moneta, VA 24121	0.0117 acres 1/1408 of 16.48 acres	0.0004%
<i>represents interests inherited from (14), (15), & (16) subject to Royalty Split</i>	0.0018 acres 3/26752 of 16.48 acres	0.0001%
(k.3) Donna Jean Blizzard 110 Seneca Lane Princeton, WV 24740	0.0234 acres 1/704 of 25.55 acres	0.0008%
<i>represents interests inherited from (14), (15), & (16) subject to Royalty Split</i>	0.0037 acres 3/13376 of 16.48 acres	0.0001%
(k.4) Leon Justus Heirs, Devisees, Successors, or Assigns		
(k.4.1) Carlie Virginia Justus Heirs, Devisees, Successors, or Assigns		
(k.4.1.1) Patricia L. Boarman Heirs, Devisees, Successors, or Assigns <i>(Documentation Pending)</i>	0.0117 acres 1/1408 of 16.48 acres	0.0004%
<i>represents interests inherited from (14), (15), & (16) subject to Royalty Split</i>	0.0018 acres 3/26752 of 16.48 acres	0.0001%
(k.4.1.2) Van Justus 5925 County Road 191 Marengo, OH 43334	0.0117 acres 1/1408 of 16.48 acres	0.0004%
<i>represents interests inherited from (14), (15), & (16) subject to Royalty Split</i>	0.0018 acres 3/26752 of 16.48 acres	0.0001%
(3) Jessie Cleveland Cantrell Heirs, Devisees, Successors or Assigns		
(a) Dovie Cantrell Dixon Heirs, Devisees, Successors or Assigns		

Exhibit D
Buchanan No1 SGU6
Docket #VGOB 23-0516-4263
List of Leased Owners/Claimants being Voluntarily Pooled
(3,017.94 Acre Unit)

	Acres in Unit	Interest in Unit
(a.1) Linda Malich 3748 Swans Landing Drive Land O Lakes, FL 24639	0.1717 acres 1/96 of 16.48 acres	0.0057%
<i>represents interests inherited from (14), (15), & (16)</i>	0.0271 acres 1/608 of 16.48 acres	0.0009%
(a.2) Richard L. Dixon 340 Lake Coweta Trail Newnan, GA 30263-5918	0.1717 acres 1/96 of 16.48 acres	0.0057%
<i>represents interests inherited from (14), (15), & (16)</i>	0.0271 acres 1/608 of 16.48 acres	0.0009%
(b) Marjorie Morefield Heirs, Devisees, Successors or Assigns		
(b.1) Jewell Shortt 132 Bristol View Drive Bristol, VA 24201	0.1144 acres 1/144 of 16.48 acres	0.0038%
<i>represents interests inherited from (14), (15), & (16) subject to Royalty Split</i>	0.0181 acres 1/912 of 16.48 acres	0.0006%
(b.2) Teddy Stephen Morefield 15215 Lee Highway Bristol, VA 24201	0.1144 acres 1/144 of 16.48 acres	0.0038%
<i>represents interests inherited from (14), (15), & (16) subject to Royalty Split</i>	0.0181 acres 1/912 of 16.48 acres	0.0006%
(b.3) Hugh G. Morefield Heirs, Devisees, Successors or Assigns		
(b.3.1) Cathy Morefield-Powell 1956 Powell Road Oxford, NC 27565	0.0381 acres 1/432 of 16.48 acres	0.0013%
<i>represents interests inherited from (14), (15), & (16) subject to Royalty Split</i>	0.0060 acres 1/2736 of 16.48 acres	0.0002%
(b.3.2) Shannon Morefield 14533 Lee Highway Bristol, VA 24202	0.0381 acres 1/432 of 16.48 acres	0.0013%
<i>represents interests inherited from (14), (15), & (16) subject to Royalty Split</i>	0.0060 acres 1/2736 of 16.48 acres	0.0002%
(b.3.3) Dennis Morefield 21124 Battle Hill Drive Bristol, VA 24202	0.0381 acres 1/432 of 16.48 acres	0.0013%
<i>represents interests inherited from (14), (15), & (16) subject to Royalty Split</i>	0.0060 acres 1/2736 of 16.48 acres	0.0002%
(c) Muriel Musick Heirs, Devisees, Successors or Assigns		
(c.1) Murilla Fuqua 830 S Hollybrook Drive Apt 201 Pembroke Pines, FL 33025	0.1717 acres 1/96 of 16.48 acres	0.0057%
<i>represents interests inherited from (14), (15), & (16) subject to Royalty Split</i>	0.0271 acres 1/608 of 16.48 acres	0.0009%
(c.2) Jessie Musick 221 Ashbourne Trail Lawrence, GA 30043	0.1717 acres 1/96 of 16.48 acres	0.0057%
<i>represents interests inherited from (14), (15), & (16)</i>	0.0271 acres 1/608 of 16.48 acres	0.0009%
(4) Louise Victoria Cantrell Boyd Blankenship Heirs, Devisees, Successors or Assigns		
(a) Nellie Corns Heirs, Devisees Successors or Assigns		
(a.5) Martha Womack PO Box 19 Pounding Mill, VA 24637	0.0206 acres 1/800 of 16.48 acres	0.0007%
<i>represents interests inherited from (14), (15), & (16) subject to Royalty Split</i>	0.0033 acres 3/15200 of 16.48 acres	0.0001%
(c) Linnie Boyd Cole Heirs, Devisees, Successors, or Assigns		

Exhibit D
Buchanan No1 SGU6
Docket #VGOB 23-0516-4263
List of Leased Owners/Claimants being Voluntarily Pooled
(3,017.94 Acre Unit)

	Acres in Unit	Interest in Unit
(c.1) Andy Mitchell 47 Robin Private Drive Somerville, AL 35670	0.0258 acres 1/640 of 16.48 acres	0.0009%
<i>represents interests inherited from (14), (15), & (16)</i>	0.0041 acres 3/12160 of 16.48 acres	0.0001%
(c.2) Otto Mitchell 7169 Floyd Highway S Willis, VA 24380	0.0258 acres 1/640 of 16.48 acres	0.0009%
<i>represents interests inherited from (14), (15), & (16)</i>	0.0041 acres 3/12160 of 16.48 acres	0.0001%
(c.3) Frances Mitchell Adams Heirs, Devisees, Successors, or Assigns <i>(Documentation Pending)</i>	0.0258 acres 1/640 of 16.48 acres	0.0009%
<i>represents interests inherited from (14), (15), & (16)</i>	0.0041 acres 3/12160 of 16.48 acres	0.0001%
(c.4) Flora Mabel Brown 418 8th Street Vinton, VA 24179	0.0258 acres 1/640 of 16.48 acres	0.0009%
<i>represents interests inherited from (14), (15), & (16)</i>	0.0041 acres 3/12160 of 16.48 acres	0.0001%
(d) Goldie Marie Blankenship Horn Heirs, Devisees, Successors, or Assigns		
(d.1) Shirley Francis White 68 Pegs Lane Falmouth, VA 22405	0.0103 acres 1/1600 of 16.48 acres	0.0003%
<i>represents interests inherited from (14), (15), & (16) subject to Royalty Split</i>	0.0016 acres 3/30400 of 16.48 acres	0.0001%
(d.2) John Randolph Horn, Jr. 4127 Clifton Fork Road Raven, VA 24639	0.0103 acres 1/1600 of 16.48 acres	0.0003%
<i>represents interests inherited from (14), (15), & (16) subject to Royalty Split</i>	0.0016 acres 3/30400 of 16.48 acres	0.0001%
(d.3) Goldie Faye Blanton 160 Tar Kiln Road Brodhead, KY 40409	0.0103 acres 1/1600 of 16.48 acres	0.0003%
<i>represents interests inherited from (14), (15), & (16) subject to Royalty Split</i>	0.0016 acres 3/30400 of 16.48 acres	0.0001%
(d.4) Jerry Lee Horn 545 Terrell Drive Wirtz, VA 24184	0.0103 acres 1/1600 of 16.48 acres	0.0003%
<i>represents interests inherited from (14), (15), & (16) subject to Royalty Split</i>	0.0016 acres 3/30400 of 16.48 acres	0.0001%
(d.5) Frankie Dean Horn 9669 Highway 92 Pineville, KY 40977	0.0103 acres 1/1600 of 16.48 acres	0.0003%
<i>represents interests inherited from (14), (15), & (16) subject to Royalty Split</i>	0.0016 acres 3/30400 of 16.48 acres	0.0001%
(d.6) Helen Irene Compton 1112 General Road Raven, VA 24639	0.0103 acres 1/1600 of 16.48 acres	0.0003%
<i>represents interests inherited from (14), (15), & (16) subject to Royalty Split</i>	0.0016 acres 3/30400 of 16.48 acres	0.0001%
(d.7) Jessie Geneva Matney 1095 Boggy Creek Road Raven, VA 24639	0.0103 acres 1/1600 of 16.48 acres	0.0003%
<i>represents interests inherited from (14), (15), & (16) subject to Royalty Split</i>	0.0016 acres 3/30400 of 16.48 acres	0.0001%
(d.8) Jimmy Lee Horn 1382 Osborne Mountain Road Raven, VA 24639	0.0103 acres 1/1600 of 16.48 acres	0.0003%
<i>represents interests inherited from (14), (15), & (16) subject to Royalty Split</i>	0.0016 acres 3/30400 of 16.48 acres	0.0001%
(d.9) Ray Edward Horn Heirs, Devisees, Successors, or Assigns		

Exhibit D
Buchanan No1 SGU6
Docket #VGOB 23-0516-4263
List of Leased Owners/Claimants being Voluntarily Pooled
(3,017.94 Acre Unit)

	Acres in Unit	Interest in Unit
(d.9.1) Hester Keen Horn 3749 Clifton Fork Road Raven, VA 24639	0.0103 acres 1/1600 of 16.48 acres	0.0003%
<i>represents interests inherited from(14), (15), & (16) subject to Royalty Split</i>	0.0016 acres 3/30400 of 16.48 acres	0.0001%
(d.10) Tory Dale Horn	<i>pre-deceased (d)</i>	
(d.10.1) Wayne Allen Horn PO Box 75 Wolford, VA 24658	0.0026 acres 1/6400 of 16.48 acres	0.0001%
<i>represents interests inherited from(14), (15), & (16) subject to Royalty Split</i>	0.0004 acres 3/121600 of 16.48 acres	0.0000%
(d.10.2) Peggy Ann Justice 668 Grouse Ridge Road Max Meadows, VA 24360	0.0026 acres 1/6400 of 16.48 acres	0.0001%
<i>represents interests inherited from(14), (15), & (16) subject to Royalty Split</i>	0.0004 acres 3/121600 of 16.48 acres	0.0000%
(d.10.3) Phillip Dale Horn 117 Rainbow Dr #1781 Livingston, TX 77399	0.0026 acres 1/6400 of 16.48 acres	0.0001%
<i>represents interests inherited from(14), (15), & (16) subject to Royalty Split</i>	0.0004 acres 3/121600 of 16.48 acres	0.0000%
(d.10.4) Lullie May Horn Viars	<i>pre-deceased (d.10)</i>	
(d.10.4.1) Shane Ryan Viars 300 W Hargett St Unit 637 Raleigh, NC 27601	0.0026 acres 1/6400 of 16.48 acres	0.0001%
<i>represents interests inherited from(14), (15), & (16) subject to Royalty Split</i>	0.0004 acres 3/121600 of 16.48 acres	0.0000%
(f) Sarah Boyd Sparks Heirs, Deviseses, Successors or Assigns		
(f.2) Holley A. Sparks Heirs, Deviseses, Successors or Assigns		
(f.2.1) Ruby Sparks Heirs, Deviseses, Successors, or Assigns <i>(Documentation Pending)</i>	0.0343 acres 1/480 of 16.48 acres	0.0011%
<i>represents interests inherited from (14), (15), & (16) subject to Royalty Split</i>	0.0054 acres 1/3040 of 16.48 acres	0.0002%
(g) Acie Blankenship Heirs, Deviseses, Successors or Assigns		
(g.2) Frank Blankenship 390 Call Valley Road Swords Creek, VA 24649	0.0086 acres 1/1920 of 16.48 acres	0.0003%
<i>represents interests inherited from(14), (15), & (16)</i>	0.0014 acres 1/12160 of 16.48 acres	0.0000%
(h) Linkous Blankenship Heirs, Deviseses, Successors or Assigns		
(h.5) Trula Kiser PO Box 130 Doran, VA 24612	0.0103 acres 1/1600 of 16.48 acres	0.0003%
<i>represents interests inherited from(14), (15), & (16)</i>	0.0016 acres 3/30400 of 16.48 acres	0.0001%
(i) Cindy Boyd McGlothlin Heirs, Deviseses, Successors or Assigns		
(i.3) Clint McGlothlin 150 Corning Court Beaver, WV 25813	0.0114 acres 1/1440 of 16.48 acres	0.0004%
<i>represents interests inherited from (14), (15), & (16) subject to Royalty Split</i>	0.0018 acres 1/9120 of 16.48 acres	0.0001%
(i.4) Lois Geneva Mollahan 4664 Spencer Circle S Geneva, OH 44041	0.0114 acres 1/1440 of 16.48 acres	0.0004%
<i>represents interests inherited from (14), (15), & (16) subject to Royalty Split</i>	0.0018 acres 1/9120 of 16.48 acres	0.0001%

Exhibit D
Buchanan No1 SGU6
Docket #VGOB 23-0516-4263
List of Leased Owners/Claimants being Voluntarily Pooled
(3,017.94 Acre Unit)

	Acres in Unit	Interest in Unit
(i.5) Betty J. Deel Heirs, Devisees, Successors, or Assigns		
(i.5.1) Michael Wayne McGlothlin 186 Old Rock Road Saltville, VA 24370	0.0038 acres 1/4320 of 16.48 acres	0.0001%
<i>represents interests inherited from (14), (15), & (16) subject to Royalty Split</i>	0.0006 acres 1/27360 of 16.48 acres	0.0000%
(i.5.2) Rhonda McGlothlin Short PO Box 849 Raven, VA 24639	0.0038 acres 1/4320 of 16.48 acres	0.0001%
<i>represents interests inherited from (14), (15), & (16) subject to Royalty Split</i>	0.0006 acres 1/27360 of 16.48 acres	0.0000%
(i.5.3) Jerry Lee McGlothlin 1031 Hobby House Road Oakwood, VA 24631	0.0038 acres 1/4320 of 16.48 acres	0.0001%
<i>represents interests inherited from (14), (15), & (16) subject to Royalty Split</i>	0.0006 acres 1/27360 of 16.48 acres	0.0000%
(i.6) Nancy Moss 129 Floyd Worley Road Beaver, WV 25813	0.0114 acres 1/1440 of 16.48 acres	0.0004%
<i>represents interests inherited from (14), (15), & (16) subject to Royalty Split</i>	0.0018 acres 1/9120 of 16.48 acres	0.0001%
(i.7) Minnie Moss PO Box 212 Ararat, VA 24053	0.0114 acres 1/1440 of 16.48 acres	0.0004%
<i>represents interests inherited from (14), (15), & (16) subject to Royalty Split</i>	0.0018 acres 1/9120 of 16.48 acres	0.0001%
(i.8) Jessie Matney 205 Piney Fork Road Dugspur, VA 24325	0.0114 acres 1/1440 of 16.48 acres	0.0004%
<i>represents interests inherited from (14), (15), & (16) subject to Royalty Split</i>	0.0018 acres 1/9120 of 16.48 acres	0.0001%
(j) Noah Boyd, Sr. Heirs, Devisees, Successors or Assigns		
(j.2) Lelia Rosalene Cantrell Boyd Heirs, Devisees, Successors or Assigns		
(j.2.1) Noah Boyd, Jr. 140 Chest Lane Cedar Bluff, VA 24609-9390	0.0038 acres 1/4320 of 16.48 acres	0.0001%
<i>represents interests inherited from (14), (15), & (16) subject to Royalty Split</i>	0.0004 acres 1/45360 of 16.48 acres	0.0000%
(j.2.3) John Ralph Boyd Heirs, Devisees, Successors, or Assigns <i>(documentation pending)</i>	0.0038 acres 1/4320 of 16.48 acres	0.0001%
<i>represents interests inherited from (14), (15), & (16) subject to Royalty Split</i>	0.0004 acres 1/45360 of 16.48 acres	0.0000%
(j.2.4) Alonzo Boyd P.O. Box 274 New Castle, VA 24127	0.0038 acres 1/4320 of 16.48 acres	0.0001%
<i>represents interests inherited from (14), (15), & (16)</i>	0.0004 acres 1/45360 of 16.48 acres	0.0000%
(j.2.5) Veola Bentley 1106 Wasena Ave SW Apt B Roanoke, VA 24015	0.0038 acres 1/4320 of 16.48 acres	0.0001%
<i>represents interests inherited from (14), (15), & (16) subject to Royalty Split</i>	0.0004 acres 1/45360 of 16.48 acres	0.0000%
(j.2.9) Dollie Ruth Horn 126 Thru Drive Pounding Mill, VA 24637	0.0038 acres 1/4320 of 16.48 acres	0.0001%
<i>represents interests inherited from (14), (15), & (16) subject to Royalty Split</i>	0.0004 acres 1/45360 of 16.48 acres	0.0000%

Exhibit D
Buchanan No1 SGU6
Docket #VGOB 23-0516-4263
List of Leased Owners/Claimants being Voluntarily Pooled
(3,017.94 Acre Unit)

	Acres in Unit	Interest in Unit
(j.3) Noah Boyd, Jr. 140 Chest Lane Cedar Bluff, VA 24609	0.0069 acres 1/2400 of 16.48 acres	0.0002%
<i>represents interests inherited from (14), (15), & (16) subject to Royalty Split</i>	0.0013 acres 151/1915200 of 16.48 acres	0.0000%
(j.5) John Ralph Boyd Heirs, Devisees, Successors, or Assigns <i>(documentation pending)</i>	0.0069 acres 1/2400 of 16.48 acres	0.0002%
<i>represents interests inherited from (14), (15), & (16) subject to Royalty Split</i>	0.0013 acres 151/1915200 of 16.48 acres	0.0000%
(j.6) Alonzo Boyd P.O. Box 274 New Castle, VA 24127	0.0069 acres 1/2400 of 16.48 acres	0.0002%
<i>represents interests inherited from (14), (15), & (16)</i>	0.0013 acres 151/1915200 of 16.48 acres	0.0000%
(j.6) Veola Bentley 1106 Wasena Ave SW Apt B Roanoke, VA 24015	0.0069 acres 1/2400 of 16.48 acres	0.0002%
<i>represents interests inherited from (14), (15), & (16) subject to Royalty Split</i>	0.0013 acres 151/1915200 of 16.48 acres	0.0000%
(j.11) Dollie Ruth Horn 126 Thru Drive Pounding Mill, VA 24637	0.0069 acres 1/2400 of 16.48 acres	0.0002%
<i>represents interests inherited from (14), (15), & (16) subject to Royalty Split</i>	0.0013 acres 151/1915200 of 16.48 acres	0.0000%
(5) Nancy Sarilda Cantrell Pruitt Heirs, Devisees, Successors or Assigns		
(a) Charlie Pruitt Heirs, Devisees, Successors or Assigns		
(a.1) Marie B. Pruitt 155 Bailey Road Cedar Bluff, VA 24609	0.1288 acres 1/128 of 16.48 acres	0.0043%
<i>represents interests inherited from (14), (15), & (16) subject to Royalty Split</i>	0.0203 acres 3/2432 of 16.48 acres	0.0007%
(b) Joseph Alexander Pruitt Heirs, Devisees, Successors, or Assigns		
(b.1) Pamela Sue Pruitt PO Box 1732 Richlands, VA 24641	0.0322 acres 1/512 of 16.48 acres	0.0011%
<i>represents interests inherited from (14), (15), & (16) subject to Royalty Split</i>	0.0051 acres 3/9728 of 16.48 acres	0.0002%
(b.2) Judy Carol Pruitt Newberry 3763 N Hwy 17A Jamestown, SC 29453	0.0322 acres 1/512 of 16.48 acres	0.0011%
<i>represents interests inherited from (14), (15), & (16) subject to Royalty Split</i>	0.0051 acres 3/9728 of 16.48 acres	0.0002%
(b.3) Diana Lynn Pruitt Byrd 113 Sterling Court, Lot 71 Richlands, VA 24641	0.0322 acres 1/512 of 16.48 acres	0.0011%
<i>represents interests inherited from (14), (15), & (16) subject to Royalty Split</i>	0.0051 acres 3/9728 of 16.48 acres	0.0002%
(b.4) Nancy Sharon Pruitt Coleman 1325 Kentucky Avenue Richlands, VA 24641	0.0322 acres 1/512 of 16.48 acres	0.0011%
<i>represents interests inherited from (14), (15), & (16) subject to Royalty Split</i>	0.0051 acres 3/9728 of 16.48 acres	0.0002%
(c) Avis Pruitt Boyd Heirs, Devisees, Successors, or Assigns <i>(Documentation Pending)</i>	0.1288 acres 1/128 of 16.48 acres	0.0043%
<i>represents interests inherited from (14), (15), & (16) subject to Royalty Split</i>	0.0203 acres 3/2432 of 16.48 acres	0.0007%
(d) Mazie Huston Heirs, Devisees, Successors or Assigns		

Exhibit D
Buchanan No1 SGU6
Docket #VGOB 23-0516-4263
List of Leased Owners/Claimants being Voluntarily Pooled
(3,017.94 Acre Unit)

	Acres in Unit	Interest in Unit
(d.1) Frank Huston Heirs, Devisees, Successors, or Assigns <i>(Documentation Pending)</i>	0.0322 acres 1/512 of 16.48 acres	0.0011%
<i>represents interests inherited from (14), (15), & (16) subject to Royalty Split</i>	0.0051 acres 3/9728 of 16.48 acres	0.0002%
(d.2) Joy Santmier 10240 Hendley Rd, Apt 129 Manassas, VA 20110	0.0322 acres 1/512 of 16.48 acres	0.0011%
<i>represents interests inherited from (14), (15), & (16) subject to Royalty Split</i>	0.0051 acres 3/9728 of 16.48 acres	0.0002%
(d.3) Homer Neal Huston 7546 Pine Street Manassas, VA 20111	0.0322 acres 1/512 of 16.48 acres	0.0011%
<i>represents interests inherited from (14), (15), & (16) subject to Royalty Split</i>	0.0051 acres 3/9728 of 16.48 acres	0.0002%
(d.4) Paul D. Huston 7285 Ruddle Court Manassas, VA 20111	0.0322 acres 1/512 of 16.48 acres	0.0011%
<i>represents interests inherited from (14), (15), & (16) subject to Royalty Split</i>	0.0051 acres 3/9728 of 16.48 acres	0.0002%
(g) Alta Wyatt Heirs, Devisees, Successors or Assigns		
(g.1) Bonnie Wyatt 516 Shenandoah Street Richlands, VA 24641	0.0429 acres 1/384 of 16.48 acres	0.0014%
<i>represents interests inherited from (14), (15), & (16) subject to Royalty Split</i>	0.0068 acres 1/2432 of 16.48 acres	0.0002%
(g.3) Yvonne Arnold 6483 Bearwallow Road Jewell Ridge, VA 24622	0.0429 acres 1/384 of 16.48 acres	0.0014%
<i>represents interests inherited from (14), (15), & (16) subject to Royalty Split</i>	0.0068 acres 1/2432 of 16.48 acres	0.0002%
(h) Sarah Ball Heirs, Devisees, Successors or Assigns		
(h.1) Wanda Stooksbury 212 Hillvale Road Clinton, TN 37716	0.0215 acres 1/768 of 16.48 acres	0.0007%
<i>represents interests inherited from (14), (15), & (16) subject to Royalty Split</i>	0.0034 acres 1/4864 of 16.48 acres	0.0001%
(h.2) Thelma Justice P.O. Box 878 Lebanon, VA 24266	0.0215 acres 1/768 of 16.48 acres	0.0007%
<i>represents interests inherited from (14), (15), & (16) subject to Royalty Split</i>	0.0034 acres 1/4864 of 16.48 acres	0.0001%
(h.3) Connie Duncan 14494 Wells Creek Lane Ralph, AL 35480	0.0215 acres 1/768 of 16.48 acres	0.0007%
<i>represents interests inherited from (14), (15), & (16) subject to Royalty Split</i>	0.0034 acres 1/4864 of 16.48 acres	0.0001%
(h.4) Vernie Cook PO Box 1332 Honaker, VA 24260	0.0215 acres 1/768 of 16.48 acres	0.0007%
<i>represents interests inherited from (14), (15), & (16) subject to Royalty Split</i>	0.0034 acres 1/4864 of 16.48 acres	0.0001%
(h.5) Kimberly Bowman 2494 Corn Valley Road Honaker, VA 24260	0.0215 acres 1/768 of 16.48 acres	0.0007%
<i>represents interests inherited from (14), (15), & (16) subject to Royalty Split</i>	0.0034 acres 1/4864 of 16.48 acres	0.0001%
(6) Laura Jane Hilton Cook Heirs, Devisees, Successors, or Assigns		
(b) Elva Tidy Moxley Heirs, Devisees, Successors or Assigns		

Exhibit D
Buchanan No1 SGU6
Docket #VGOB 23-0516-4263
List of Leased Owners/Claimants being Voluntarily Pooled
(3,017.94 Acre Unit)

	Acres in Unit	Interest in Unit
(b.1) Helen Ferguson Heirs, Devises, Successors, or Assigns <i>(Documentation Pending)</i>	0.0858 acres 1/192 of 16.48 acres	0.0028%
<i>represents interests inherited from (14), (15), & (16)</i>	0.0136 acres 1/1216 of 16.48 acres	0.0004%
(b.3) Virginia Lilliston 506 Cressy Road Bel Air, MD 21014	0.0858 acres 1/192 of 16.48 acres	0.0028%
<i>represents interests inherited from (14), (15), & (16)</i>	0.0136 acres 1/1216 of 16.48 acres	0.0004%
(7) Joseph David Cantrell Heirs, Devises Successors or Assigns		
(a) Garnie Horn Heirs, Devises, Successors or Assigns		
(a.1) Mildred Audelene Horn Heirs, Devises, Successors, or Assigns		
(a.1.1) M. Bevelene Horn Trust <i>Trust terminated upon death of Myrtle Bevelene 3/21/2021</i>		
(a.1.1.1) Verman Hassel Horn 4617 Overlea Drive Midlothian, VA 23112	0.0429 acres 1/384 of 16.48 acres	0.0014%
<i>represents interests inherited from (14), (15), & (16) subject to Royalty Split</i>	0.0068 acres 1/2432 of 16.48 acres	0.0002%
(a.1.2) Verman Hassel Horn 4617 Overlea Drive Midlothian, VA 23112	0.0143 acres 1/1152 of 16.48 acres	0.0005%
<i>represents interests inherited from (14), (15), & (16) subject to Royalty Split</i>	0.0023 acres 1/7296 of 16.48 acres	0.0001%
(a.2) Myrtle Bevelene Horn Heirs, Devises, Successors, or Assigns		
(a.2.1) Verman Hassel Horn 4617 Overlea Drive Midlothian, VA 23112	0.0572 acres 1/288 of 16.48 acres	0.0019%
<i>represents interests inherited from (14), (15), & (16) subject to Royalty Split</i>	0.0090 acres 1/1824 of 16.48 acres	0.0003%
(a.3) Verman Hassel Horn 4617 Overlea Drive Midlothian, VA 23112	0.0572 acres 1/288 of 16.48 acres	0.0019%
<i>represents interests inherited from (14), (15), & (16) subject to Royalty Split</i>	0.0090 acres 1/1824 of 16.48 acres	0.0003%
(b) Mary Myrtle Cantrell Heirs, Devises, Successors, or Assigns <i>(Documentation Pending)</i>	0.1717 acres 1/96 of 16.48 acres	0.0057%
<i>represents interest inherited from (14), (15), & (16) subject to Royalty Split</i>	0.0271 acres 1/608 of 16.48 acres	0.0009%
(c) Dollie Maze Horn Heirs, Devises Successors or Assigns		
(c.1) Henry Andrew Horn Heirs, Devises, Successors, or Assigns <i>(Documentation Pending)</i>	0.1717 acres 1/96 of 16.48 acres	0.0057%
<i>represents interest inherited from (14), (15), & (16) subject to Royalty Split</i>	0.0271 acres 1/608 of 16.48 acres	0.0009%
(d) Lola Keen Heirs, Devises, Successors or Assigns		
(d.1) Phyllis Sue Keen Clark Heirs, Devises, Successors, or Assigns <i>(Documentation Pending)</i>	0.0343 acres 1/480 of 16.48 acres	0.0011%
<i>represents interest inherited from (14), (15), & (16) subject to Royalty Split</i>	0.0054 acres 1/3040 of 16.48 acres	0.0002%

Exhibit D
Buchanan No1 SGU6
Docket #VGOB 23-0516-4263
List of Leased Owners/Claimants being Voluntarily Pooled
(3,017.94 Acre Unit)

	Acres in Unit	Interest in Unit
(d.2) Fredia Lou Keen Heirs, Devises, Successors, or Assigns <i>(Documentation Pending)</i>	0.0343 acres 1/480 of 16.48 acres	0.0011%
<i>represents interest inherited from (14), (15), & (16) subject to Royalty Split</i>	0.0054 acres 1/3040 of 16.48 acres	0.0002%
(d.3) Bonnie Kaye Keen 1425 Mesquite Drive Sevierville, TN 37876	0.0343 acres 1/480 of 16.48 acres	0.0011%
<i>represents interest inherited from (14), (15), & (16) subject to Royalty Split</i>	0.0054 acres 1/3040 of 16.48 acres	0.0002%
(d.4) Connie Faye Keen 1425 Mesquite Drive Sevierville, TN 37876	0.0343 acres 1/480 of 16.48 acres	0.0011%
<i>represents interest inherited from (14), (15), & (16) subject to Royalty Split</i>	0.0054 acres 1/3040 of 16.48 acres	0.0002%
(d.5) Hester Keen Horn 3749 Clifton Fork Rd. Raven, VA 24639-8437	0.0343 acres 1/480 of 16.48 acres	0.0011%
<i>represents interest inherited from (14), (15), & (16) subject to Royalty Split</i>	0.0054 acres 1/3040 of 16.48 acres	0.0002%
(e) Ruby Alice Horn 511 Airport Road Cedar Bluff, VA 24609	0.1717 acres 1/96 of 16.48 acres	0.0057%
<i>represents interest inherited from (14), (15), & (16) subject to Royalty Split</i>	0.0271 acres 1/608 of 16.48 acres	0.0009%
(f) Luther Cantrell Heirs, Devises, Successors or Assigns		
(f.1) Walsie VanDyke 2415 Utly Road Flint, MI 48532	0.0245 acres 1/672 of 16.48 acres	0.0008%
<i>represents interest inherited from (14), (15), & (16)</i>	0.0039 acres 1/4256 of 16.48 acres	0.0001%
(f.2) Carl Cantrell 5207 Lake Griffin Road Lady Lake, FL 32139	0.0245 acres 1/672 of 16.48 acres	0.0008%
<i>represents interest inherited from (14), (15), & (16) subject to Royalty Split</i>	0.0039 acres 1/4256 of 16.48 acres	0.0001%
(f.3) Thurman Cantrell Heirs, Devises, Successors, or Assigns <i>(Documentation Pending)</i>	0.0245 acres 1/672 of 16.48 acres	0.0008%
<i>represents interest inherited from (14), (15), & (16)</i>	0.0039 acres 1/4256 of 16.48 acres	0.0001%
(f.4) Lola Juanita Hale Heirs, Devises, Successors, or Assigns		
(f.4.1) Ruby Carol Hale Whitt 1803 Middle Creek Road Cedar Bluff, VA 24609	0.0061 acres 1/2688 of 16.48 acres	0.0002%
<i>represents interest inherited from (14), (15), & (16)</i>	0.0010 acres 1/17024 of 16.48 acres	0.0000%
(f.4.2) Brenda Hale 423 Fowlers Branch Road Hiltons, VA 24258	0.0061 acres 1/2688 of 16.48 acres	0.0002%
<i>represents interest inherited from (14), (15), & (16)</i>	0.0010 acres 1/17024 of 16.48 acres	0.0000%
(f.4.3) Deanna Hale Bostic 1839 Middle Creek Road Cedar Bluff, VA 24609	0.0061 acres 1/2688 of 16.48 acres	0.0002%
<i>represents interest inherited from (14), (15), & (16)</i>	0.0010 acres 1/17024 of 16.48 acres	0.0000%
(f.4.4) Norman Henry Hale 1839 Middle Creek Road Cedar Bluff, VA 24609	0.0061 acres 1/2688 of 16.48 acres	0.0002%
<i>represents interest inherited from (14), (15), & (16)</i>	0.0010 acres 1/17024 of 16.48 acres	0.0000%

Exhibit D
Buchanan No1 SGU6
Docket #VGOB 23-0516-4263
List of Leased Owners/Claimants being Voluntarily Pooled
(3,017.94 Acre Unit)

	Acres in Unit	Interest in Unit
(f.5) Pauline Davidson PO Box 511 Keen Mountain, VA 24624	0.0245 acres 1/672 of 16.48 acres	0.0008%
<i>represents interest inherited from (14), (15), & (16) subject to Royalty Split</i>	0.0039 acres 1/4256 of 16.48 acres	0.0001%
(f.7) Walter Cantrell Heirs, Devisees, Successors, or Assigns <i>(Documentation Pending)</i>	0.0245 acres 1/672 of 16.48 acres	0.0008%
<i>represents interest inherited from (14), (15), & (16) subject to Royalty Split</i>	0.0039 acres 1/4256 of 16.48 acres	0.0001%
(f.7.1) Shelvie Compton Cantrell Heirs, Devisees, Successors, or Assigns		
(f.7.1.1) Mary Lynne Clark 145 Fourth Street Cedar Bluff, VA 24609		
(f.7.1.2) Terry Bramell Cantrell 145 Fourth Street Cedar Bluff, VA 24609		
(f.7.1.3) Trent Cantrell PO Box 444 Rosedale, VA 24280		
(f.7.1.4) Amanda Cantrell Deel 150 Deskins Street Pounding Mill, VA 24637		
(8) Ada Samantha Cantrell Keen Heirs, Devisees, Successors or Assigns		
(a) Herbert Andrew Keen 123 Henderson Street Richlands, VA 24641	0.5150 acres 1/32 of 16.48 acres	0.0171%
<i>represents interest inherited from (14), (15), & (16) subject to Royalty Split</i>	0.1626 acres 3/304 of 16.48 acres	0.0054%
(b) Thurman Keen 1028 Quincy Court Berea, KY 40403	0.5150 acres 1/32 of 16.48 acres	0.0171%
<i>represents interest inherited from (14), (15), & (16) subject to Royalty Split</i>	0.1626 acres 3/304 of 16.48 acres	0.0054%
(12) Raymond Ellis Cantrell Heirs, Devisees, Successors or Assigns		
(a) Jeanette Cantrell Heirs, Devisees Successors, or Assigns		
(a.1) Cheryl Ann Cantrell Smith 1429 Red Root Ridge Road Raven, VA 24639	0.2575 acres 1/64 of 16.48 acres	0.0085%
<i>represents interests inherited from (14), (15), & (16) subject to Royalty Split</i>	0.0813 acres 3/608 of 16.48 acres	0.0027%
(a.2) Jenefer Susan Cantrell Rife 1461 Hale Creek Road Grundy, VA 24614	0.2575 acres 1/64 of 16.48 acres	0.0085%
<i>represents interests inherited from (14), (15), & (16) subject to Royalty Split</i>	0.0813 acres 3/608 of 16.48 acres	0.0027%
(a.3) Althea Paige Cantrell Hicks PO Box 32 Jewell Ridge, VA 24622	0.2575 acres 1/64 of 16.48 acres	0.0085%
<i>represents interests inherited from (14), (15), & (16) subject to Royalty Split</i>	0.0813 acres 3/608 of 16.48 acres	0.0027%
(a.4) Marsha Lynn Cantrell Horn PO Box 562 Grundy, VA 24614	0.2575 acres 1/64 of 16.48 acres	0.0085%
<i>represents interests inherited from (14), (15), & (16) subject to Royalty Split</i>	0.0813 acres 3/608 of 16.48 acres	0.0027%
(13) Elbert Lee Cantrell Heirs, Devisees, Successors or Assigns		

Exhibit D
 Buchanan No1 SGU6
 Docket #VGOB 23-0516-4263
 List of Leased Owners/Claimants being Voluntarily Pooled
 (3,017.94 Acre Unit)

	Acres in Unit	Interest in Unit
(a) Beve Curtis Cantrell Heirs, Devisees, Successors, or Assigns		
(a.1) Jean Cantrell Heirs, Devisees, Successors, or Assigns		
(a.1.1) Tamara Oakes 4565 West Creek Road Crewe, VA 23130	0.3433 acres 1/48 of 16.48 acres	
<i>represents interests inherited from (14), (15), & (16) subject to Royalty Split</i>	0.1084 acres 1/152 of 16.48 acres	
(b) Ethel Irene Watson 204 Grayson Avenue Richlands, VA 24641	0.3433 acres 1/48 of 16.48 acres	
<i>represents interests inherited from (14), (15), & (16) subject to Royalty Split</i>	0.1084 acres 1/152 of 16.48 acres	
(c) Frances Rosalee Hughes Heirs, Devisees, Successors, or Assigns <i>(Documentation Pending)</i>	0.3433 acres 1/48 of 16.48 acres	
<i>represents interests inherited from (14), (15), & (16) subject to Royalty Split</i>	0.1084 acres 1/152 of 16.48 acres	
(14) Samuel Latcher Cantrell Heirs	<i>Deceased with no Issue</i>	
(15) Mattie Alice Cantrell Heirs	<i>Deceased with no Issue</i>	
(16) Erie Etta Cantrell Heirs	<i>Deceased with no Issue</i>	
<u>Tract #26, 0.06 acres</u>		
(1) Jack White Estate	0.06 acres	0.0020%
(a) Stewart White Heirs, Devisees, Successor or Assigns		
(a.4) Genetta White Clifton Mitchell Heirs, Devisees, Successors or Assigns		
(a.4.2) Linda Joann Clifton Heirs, Devisees, Successors, or Assigns		
(a.4.2.1) Brandi Marie Clifton PO Box 784 Raven, VA 24639	0.0001 acres 1/864 of 0.06 acres	0.0000%
(a.4.2.2) Jarrod Keith Clifton PO Box 959 Pounding Mill, VA 24637	0.0001 acres 1/864 of 0.06 acres	0.0000%
(2) Pocahontas Gas LLC ** 1000 Horizon Vue Drive, Suite 400 Canonsburg, PA 15317	0.0557 acres 90/97 of 0.06 acres	0.0018%
<i>** Note: The interests that were purchased by RCPC, transfer by deed dated 2/3/04 to CCC, the O&G was deeded 7/25/05 to CNX Gas</i>		
<u>Tract #27, 52.81 acres</u>		
Betty Jean Bishop, et al <i>(aka John & Mary McNeil Heirs 750.00 acre tract)</i>	52.81 acres	1.7499%
(1) Betty Jean Bishop, et al.		
(a) Stella McNeil Carson Heirs, Devisees, Successors or Assigns		
(a.1) Betty Jean Bishop <i>See (c.1) below</i> 420 Andover Place Kingsport, TN 37663-3090		
(b) Virgie Clifton Heirs, Devisees, Successors or Assigns	<i>Conveyed by Deed of Gift</i>	
(b.1) John W. Clifton Heirs, Devisees, Successors or Assigns		
(b.1.1) John W. Clifton, II		

Exhibit D
Buchanan No1 SGU6
Docket #VGOB 23-0516-4263
List of Leased Owners/Claimants being Voluntarily Pooled
(3,017.94 Acre Unit)

	Acres in Unit	Interest in Unit
(b.1.1.1) Daris M. Clifton Whitewood, LLC c/o Martin K. Alloy 11710 Plaza America Drive, Suite 1100 Reston, VA 20190	2.200 acres 1/24 of 52.81 acres	0.0729%
(b.1.2) Mary C. Mumpower 804 Holston Avenue Bristol, TN 37620	2.200 acres 1/24 of 52.81 acres	0.0729%
(b.2) Judy Taylor 20223 Vances Mill Road Abingdon, VA 24211	4.401 acres 1/12 of 52.81 acres	0.1458%
(b.3) Kyle Clifton 7319 Craftown Road Fairfax Station, VA 22039	4.401 acres 1/12 of 52.81 acres	0.1458%
(b.4) Daris M. Clifton Whitewood, LLC c/o Martin K. Alloy 11710 Plaza America Drive, Suite 1100 Reston, VA 20190	4.401 acres 1/12 of 52.81 acres	0.1458%
(c) Macie Salyers Heirs, Devisees, Successors or Assigns		
(c.1) Betty J. Bishop ** 420 Andover Place Kingsport, TN 37663	21.124 acres 2/5 of 52.81 acres	0.6999%
<i>** Note: 1/15th interest from Macie Salyers and an additional 1/3rd interest from Stella Carlson</i>		
(c.2) Johnny M. Salyers P.O. Box 474 Duffield, VA 24244-0474	3.521 acres 1/15 of 52.81 acres	0.1167%
(c.3) Don R. Salyers 1402 Whitley Drive Kingsport, TN 37660	3.521 acres 1/15 of 52.81 acres	0.1167%
(c.4) James E. Salyers 491 New Summerville Road Kingsport, TN 37663	3.521 acres 1/15 of 52.81 acres	0.1167%
(c.5) Wanda Lawson 210 Whitaker Road Jonesborough, TN 37659	3.521 acres 1/15 of 52.81 acres	0.1167%
<u>Tract #28, 24.21 acres</u>		
(1) Clyborne Capital, L.L.C. 9325 Olympic View Drive Edmonds, WA 98020	2.77 acres	0.0918%
<u>Tract #29 - 221.83 acres</u>		
(1) Pardee Royalty LLC PO Box 829794 Philadelphia, PA 19182-9794	221.83 acres	7.3504%
White Wolf Energy LLC* One City Place Drive, Suite 300 St. Louis, MO 63141		
<i>* According to a prior agreement, the CBM royalties will be split 50/50.</i>		
<u>Tract #30 - 26.94 acres</u>		
(1) Pardee Royalty LLC PO Box 829794 Philadelphia, PA 19182-9794	26.94 acres	0.8927%
White Wolf Energy LLC* One City Place Drive, Suite 300 St. Louis, MO 63141		
<i>* According to a prior agreement, the CBM royalties will be split 50/50.</i>		

Exhibit D
Buchanan No1 SGU6
Docket #VGOB 23-0516-4263
List of Leased Owners/Claimants being Voluntarily Pooled
(3,017.94 Acre Unit)

	Acres in Unit	Interest in Unit
<u>Tract #31, 3.80 acres</u>		
(1) James M. McGuire Trust <i>(66.56 acre tract)</i> P.O. Box 1067 Bluefield, VA 24605	3.80 acres	0.1259%
<u>Tract #32, 3.91 acres</u>		
(1) James M. McGuire Trust <i>Tract 320 (p/o 231 acres)</i> P.O. Box 1067 Bluefield, VA 24605	3.91 acres	0.1296%

EXHIBIT I

Buchanan No. 1 SGU6

<u>UNIT</u>	<u>APPLICATION TYPE</u>	<u>DOCKET NO</u>
P44	Pooling	VGOB 00-0321-0778
	Revised S.O. (Disbursement)	VGOB 00-0321-0778-01
	Revised S.O. (Disbursement)	VGOB 00-0321-0778-02
P46	Pooling	VGOB 99-0518-0722
	Revised S.O. (Disbursement)	VGOB 99-0518-0722-01
	Revised S.O. (Disbursement)	VGOB 99-0518-0722-02
Q44	Pooling	VGOB 00-0321-0780
	Revised S.O. (Disbursement)	VGOB 00-0321-0780-01
	Revised S.O. (Disbursement)	VGOB 00-0321-0780-02
	Re-Pooling	VGOB 00-0321-0780-03
Q48	Pooling	VGOB 00-0418-0790
	Re-Pooling	VGOB 00-0418-0790-01
	Revised S.O. (Disbursement)	VGOB 00-0418-0790-02
	Revised S.O. (Disbursement)	VGOB 00-0418-0790-03
	Revised S.O. (Disbursement)	VGOB 00-0418-0790-04
	Revised S.O. (Disbursement)	VGOB 00-0418-0790-05
	Revised S.O. (Disbursement)	VGOB 00-0418-0790-06
	Revised S.O. (Disbursement)	VGOB 00-0418-0790-07
R44	Pooling	VGOB 00-0321-0782
	Revised S.O. (Disbursement)	VGOB 00-0321-0782-01
	Re-Pooling	VGOB 00-0321-0782-02
	Revised S.O. (Disbursement)	VGOB 00-0321-0782-03
	Revised S.O. (Disbursement)	VGOB 00-0321-0782-04
R47	Pooling	VGOB 02-0716-1044
	Revised S.O. (Disbursement)	VGOB 02-0716-1044-01
	Revised S.O. (Disbursement)	VGOB 02-0716-1044-02
	Revised S.O. (Disbursement)	VGOB 02-0716-1044-03
R48	Pooling	VGOB 17-0620-4127
	Re-Pooling	VGOB 17-0620-4127-01
	Revised S.O. (Disbursement)	VGOB 17-0620-4127-02
R49	Pooling	VGOB 09-0317-2487
	Re-Pooling	VGOB 09-0317-2487-02

Exhibit L (cont.)
4/14/2023

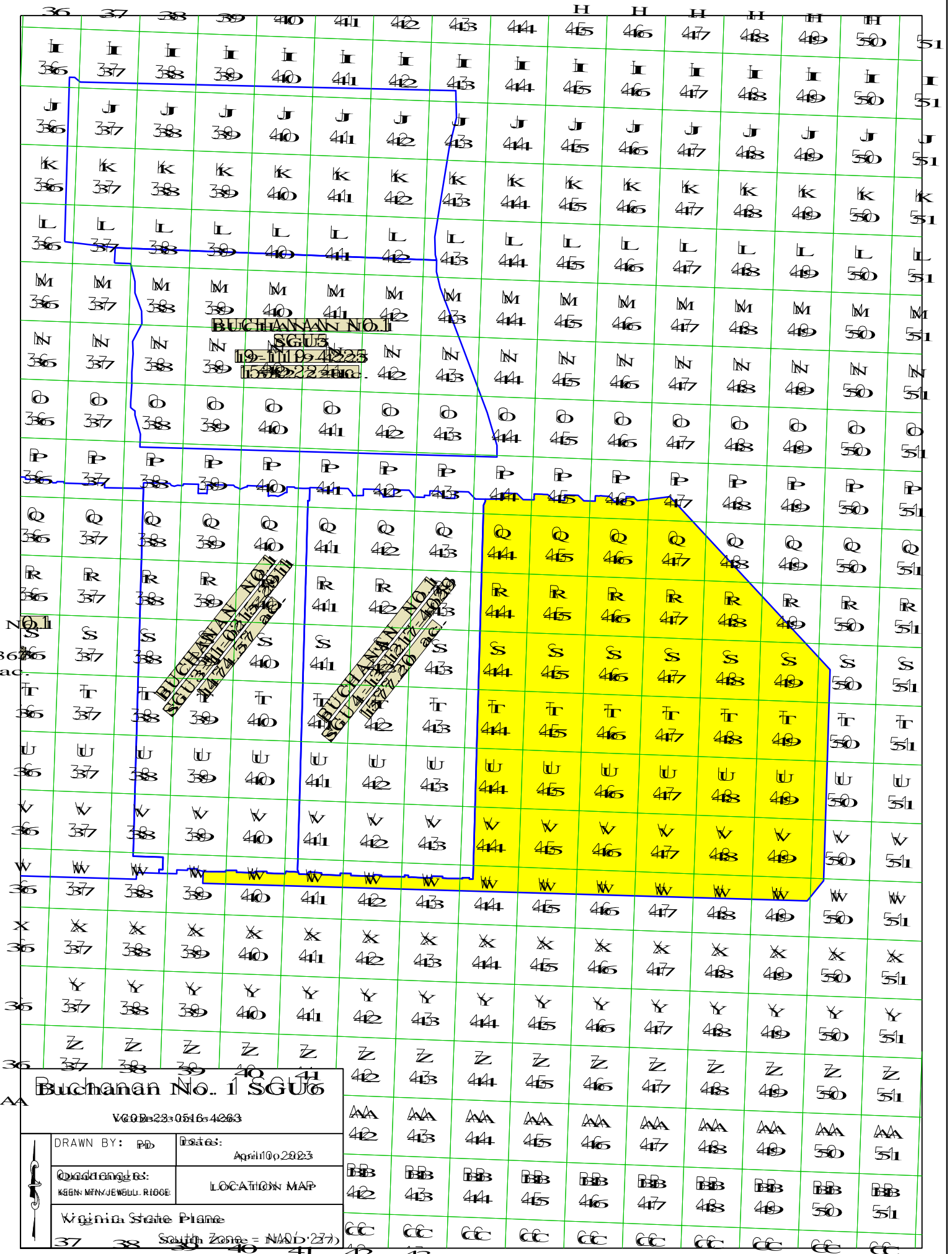
S44	Pooling Revised S.O. (Disbursement) Revised S.O. (Disbursement)	VGOB 00-0321-0784 VGOB 00-0321-0784-01 VGOB 00-0321-0784-02
V46	Pooling Re-Pooling Revised S.O. (Disbursement) Revised S.O. (Disbursement) Revised S.O. (Disbursement)	VGOB 98-1020-0690 VGOB 98-1020-0690-01 VGOB 98-1020-0690-02 VGOB 98-1020-0690-03 VGOB 98-1020-0690-04
V47	Pooling Revised S.O. (Disbursement)	VGOB 99-0518-0720 VGOB 99-0518-0720-01
W46	Pooling Re-Pooling Revised S.O. (Disbursement) Revised S.O. (Disbursement)	VGOB 98-1020-0689 VGOB 98-1020-0689-01 VGOB 98-1020-0689-02 VGOB 98-1020-0689-03
W47	Pooling Re-Pooling Re-Pooling Revised S.O. (Disbursement) Revised S.O. (Disbursement)	VGOB 98-1020-0699 VGOB 98-1020-0699-01 VGOB 98-1020-0699-02 VGOB 98-1020-0699-03 VGOB 98-1020-0699-04

ESTIMATE OF ALLOWABLE COSTS
Buchanan No.1 SEALED GOB UNIT 6
Panels 21 Right thru 31 Right

	AVG. COST PER WELL	SUBTOTAL
3 GOB WELLS PER PANEL (9 PANELS) <i>(27 Right is a barrier coal panel)</i>	\$291,435.63	\$7,868,761.92
COST OF SEALING PANELS - \$1,800,000.00 @ 50% <i>(as approved by the VGOB on 3/18/2014)</i> <i>36 seals @ \$50,000 each (provided by Coronado)</i>		\$900,000.00
TOTAL COST =		\$8,768,761.92

***Average well cost per panel figures were calculated utilizing actual well costs for gob wells drilled in each panel and dividing by total wells drilled in each panel*

**Average Well Cost Per Panel	Cost
21 Right	\$202,476.39
22 Right	\$215,928.75
23 Right	\$227,865.48
24 Right	\$239,748.28
25 Right	\$242,627.87
26 Right	\$253,487.92
28 Right	\$271,964.47
29 Right	\$299,531.26
30 Right	\$321,949.64
31 Right	\$347,340.58
Total	\$2,622,920.64
Average	\$291,435.63



BUCHANAN NO. 1

SGUG
 19-1119-4223
 159222400

BUCHANAN NO. 1
 SGUG
 19-1119-4223
 159222400

BUCHANAN NO. 1
 SGUG
 19-1119-4223
 159222400

Buchanan No. 1 SGUG

V&OBs23-0516-4263

DRAWN BY: PBD Dates: April 10, 2023

Quadrangles: KEEN, MARY, JEWELL, RIDGE LOCATION MAP

Virginia State Plane

South Zone = NAD(23)

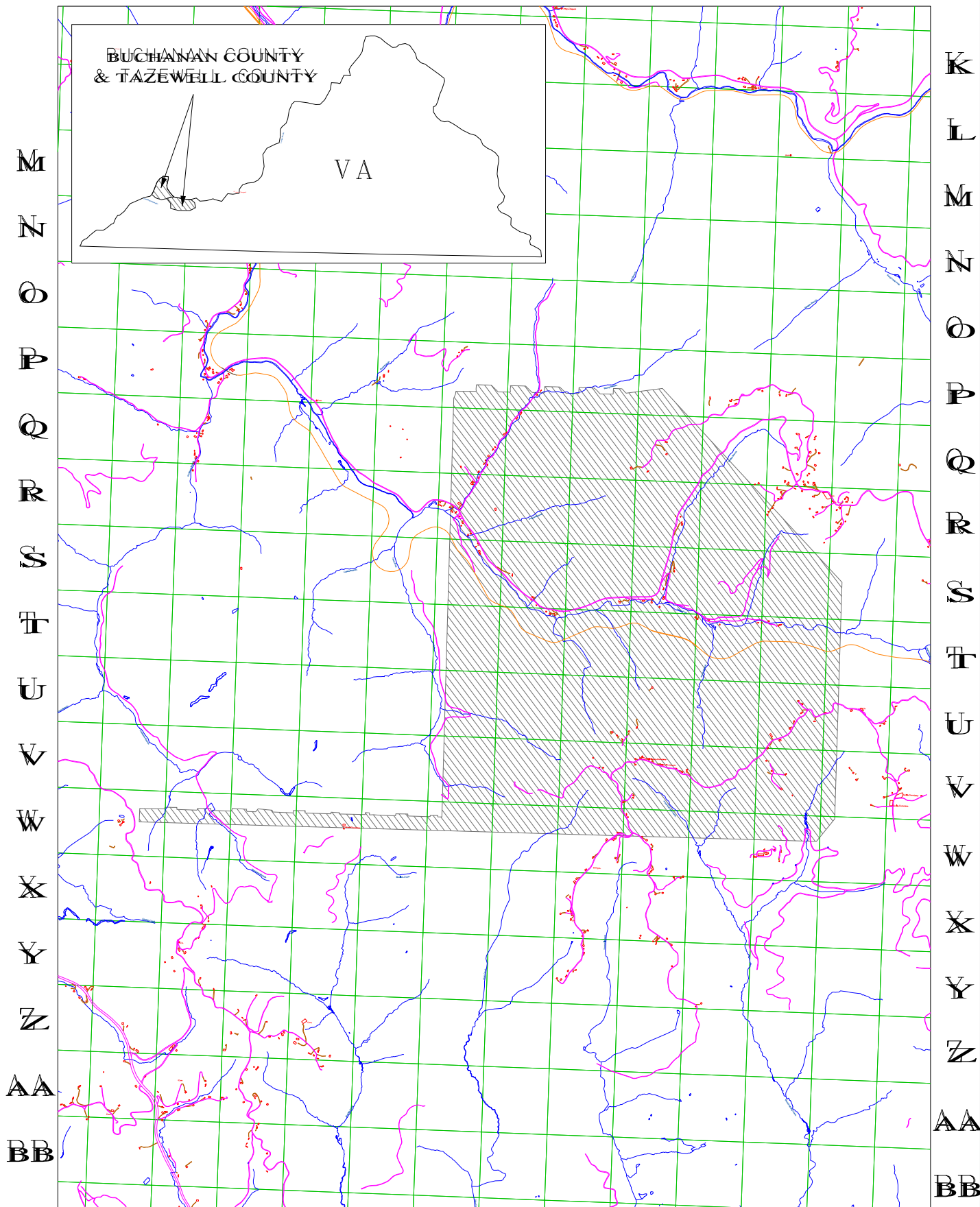


EXHIBIT A1
Buchanan No. 1 SGU6
VGOP 23-0516-4263