

BEFORE THE VIRGINIA GAS AND OIL BOARD

APPLICANT: Pocahontas Gas LLC

DIVISION OF GAS AND OIL
DOCKET NO.: VGOB 92-1117-0292-02

RELIEF SOUGHT: RE-POOLING

LOCATION: SEE EXHIBITS "A" AND "A1"

HEARING DATE: July 20, 2021

UNIT NUMBER: X-9

IN THE OAKWOOD COALBED METHANE GAS FIELD I

BUCHANAN COUNTY, VIRGINIA

APPLICATION

1. **Applicant and its counsel:** Applicant is Pocahontas Gas LLC, 128 Glenwood St, Cedar Bluff, Virginia, 24609. Applicant's counsel is Mark A. Swartz, Hilliard & Swartz, LLP, 122 Capitol Street, FL 2, Charleston, WV 25301.

2. **Relief sought:** Re-Pooling under Oakwood Coalbed Methane Gas Field I to address mapping updates and property line changes.

3. **Legal Authority:** Va. Code Ann. §45.1-361.1 et seq. 4 VAC 25-160-10 et seq. and relevant Virginia Gas and Oil Board Orders heretofore promulgated pursuant to law including OGCB 3-90; VGOB-91-1119-162; VGOB 92/02/16-0336; and VGOB 93/03/16-0349.

4. **Type of well(s):** Coalbed methane

5. **Permit numbers, if any:** X9A Permit# 3215

6. **Plat:** Annexed hereto are Exhibit A and the Tract Identifications for Exhibit A. The Plat shows the size and shape of the unit and the boundaries of the tracts within the unit. The plat is certified by a licensed professional engineer and is attested by the undersigned on behalf of the applicant to be in conformity with existing orders issued by the Board.

7. **Status of interests to be pooled/re-pooled and Applicant' standing:** The respondents whose interests are sought to be pooled/re-pooled by the Applicant are:

Harrison-Wyatt LLC; County of Buchanan Virginia; Commonwealth of VA Dept. of Transportation; Martin Edd Boyd Heirs, et al and Clayton Perkins, et al including; Dreama B. Melton, Audrey A. Perkins, Regina B. O'Quinn, Clayton Perkins, Bernice Etter Heirs, Judie Deane White, Donnie Lee Meadows, Janice Meadows Stowers, Estel D. Singleton, Jr., James M. Singleton, and Vicky Lynn Singleton Cruvey; and Pocahontas Gas LLC


Further, said respondents are listed in Exhibit B-3 hereto which describes their interests/claims. The respondents and others, if any, whose interests are subject to escrow under §45.1-361.21.D. are identified at Exhibit E. The annexed Exhibit B-3 forth the total interest(s) held by Applicant in the unit.

8. **Formation(s) to be produced and estimates:** All coal seams and associated strata below the Tiller seam of coal all as more particularly described in the annexed proposed order. The estimated total production from subject unit is **125 to 550** MMCF. The estimated amount of reserves from the subject drilling unit is **125 to 550** MMCF. These figures concerning estimated production and the amount of reserves are, however, estimates only that are not based upon actual production and should not be relied upon for any purpose. It should not be assumed that final production before plugging and abandonment will equal estimated reserves.

9. **Estimate of allowable costs: \$211,170 (Well X9A)**
See Exhibit C which estimates/reports the costs associated with one frac well. To the extent additional wells may be required by mine plans in the Buchanan No. 1 Mine, the costs of any such additional wells as may be permitted by the Division of Gas and Oil, in accordance with the provisions of §45.1-361.20.C., Code of Virginia, will not be allocated for frac well production to the subject unit by the Operator.

10. **Attestation:** The foregoing application, to the best of my knowledge, information, and belief, is true and correct.

POCAHONTAS GAS LLC
BY ITS PROFESSIONAL MANAGER
POCAHONTAS GAS LLC, PETITIONER

By: 
Sherri R. Scott
Manager – Land Records, DOI, & Pooling
128 Glenwood Street
Cedar Bluff, Virginia 24609

BEFORE THE VIRGINIA GAS AND OIL BOARD

APPLICANT: Pocahontas Gas LLC

DIVISION OF GAS AND OIL
DOCKET NO. VGOB 92-1117-0292-02

RELIEF SOUGHT: RE-POOLING

UNIT NUMBER: X-9

NOTICE OF HEARING

HEARING DATE: July 20, 2021
PLACE: Russell County Conference Center
135 Highlands Drive
Lebanon, Virginia 24266
and/or Via Teleconference
TIME: 9:00 AM

COMMONWEALTH OF VIRGINIA:

To: *Harrison-Wyatt LLC; County of Buchanan Virginia; Commonwealth of VA Dept. of Transportation; Martin Edd Boyd Heirs, et al and Clayton Perkins, et al including; Dreama B. Melton, Audrey A. Perkins, Regina B. O'Quinn, Clayton Perkins, Bernice Etter Heirs, Judie Deane White, Donnie Lee Meadows, Janice Meadows Stowers, Estel D. Singleton, Jr., James M. Singleton, and Vicky Lynn Singleton Cruet; and Pocahontas Gas LLC*

1. **Applicant and its counsel:** Applicant is **Pocahontas Gas LLC**, 128 Glenwood Street, Cedar Bluff, Virginia, 24609. Applicant's counsel is Mark A. Swartz, Hilliard & Swartz, LLP, 122 Capitol Street, FL 2, Charleston, WV 25301.

2. **Relief sought:** Re-Pooling to address mapping changes

3. **Proposed provisions of order:** (a) Re-Pooling all the interests and estates of the persons named above in coalbed methane in the unit in question; (b) Establishing a procedure whereby each respondent shall have the right to make elections; (c) Providing that any respondent who does not make a timely election shall be deemed to have leased or assigned his coalbed methane gas interests to the applicant at a rate to be established by the Board; (d) Designating Pocahontas Gas LLC as Unit Operator; (e) Making any necessary provisions for the escrow of funds; (f) Granting such other relief as is merited by the evidence and is just and equitable, whether or not such relief has been specifically requested herein.

4. **Legal Authority:** Va. Code Ann. §45.1-361.1 et seq. 4 VAC 25-160-10 et seq. and relevant Virginia Gas and Oil Board Orders heretofore promulgated pursuant to law including OGCB 3-90; VGOB-91-1119-162; VGOB 92/02/16-0336; and VGOB 93/03/16-0349.

5. **Type of well(s):** Coalbed methane.

6. **Plat:** Annexed hereto are Exhibit A, Exhibit A1 and the Tract Identifications for Exhibit A. The Plat shows the size and shape of the unit and the boundaries of the tracts within the unit. The Tract Identification page shows the percentage of acreage in each tract. The plat is certified by a licensed professional engineer and is attested by the undersigned on behalf of the applicant to be in conformity with existing orders issued by the Board.

7. Your interest or claim sought to be pooled by this Application pertains to coalbed methane gas.

8. Formation(s) to be produced and estimates: All coal seams and associated strata below the Tiller seam of coal all as more particularly described in the annexed proposed order. The estimated total production from subject unit is 125 to 550 MMCF. The estimated amount of reserves from the subject drilling unit is 125 to 550 MMCF. These figures concerning estimated production and the amount of reserves are, however, estimates only that are not based upon actual production and should not be relied upon for any purpose. It should not be assumed that final production before plugging and abandonment will equal estimated reserves.

9. Estimate of allowable costs: **\$211,170 (Well X9A)**

10. Attestation: The foregoing application to the best of my knowledge, information, and belief is true and correct.

NOTICE IS FURTHER GIVEN that this cause has been set for hearing and the taking of evidence before the Board at 9:00 AM, on **July 20, 2021**, at the Russell County Government Conference Center, 135 Highlands Drive, Lebanon, Virginia 24266, and that notice will be published as required by law and the Rules of the Board. If you wish to participate in person or via teleconference, **please** visit <https://dmme.virginia.gov/DGO/Board/Docket.pdf>, or call 276/415-9700, to confirm the date, time, and phone number for call-in, as hearings may be cancelled and/or post-poned from time to time.

NOTICE IS FURTHER GIVEN that you may attend this hearing, with or without an attorney, and offer evidence or state any comments you have. For further information or a copy of the Application and Exhibits, either contact the Virginia Department of Energy, Division of Gas and Oil, 3405 Mountain Empire Road, Big Stone Gap, Virginia 24219, 276/415-9700 or the Applicant at the address shown below.

DATED: 6/30/2021

POCAHONTAS GAS LLC
BY ITS PROFESSIONAL MANAGER
POCAHONTAS GAS LLC, PETITIONER

By: Sherri R. Scott

Sherri R. Scott
Manager – Land Records, Division
Orders, & Pooling
128 Glenwood Street
Cedar Bluff, Virginia 24609

PROPERTY LINES SHOWN ON THIS PLAT WERE PROVIDED BY POCAHONTAS GAS LLC AND WERE TAKEN FROM DEED DESCRIPTIONS AND CHAIN OF TITLE OF RECORD IT DOES NOT REPRESENT A CURRENT BOUNDARY SURVEY. THE CERTIFICATION HEREON CERTIFIES THE LOCATION OF THE PROPOSED WELL ONLY.

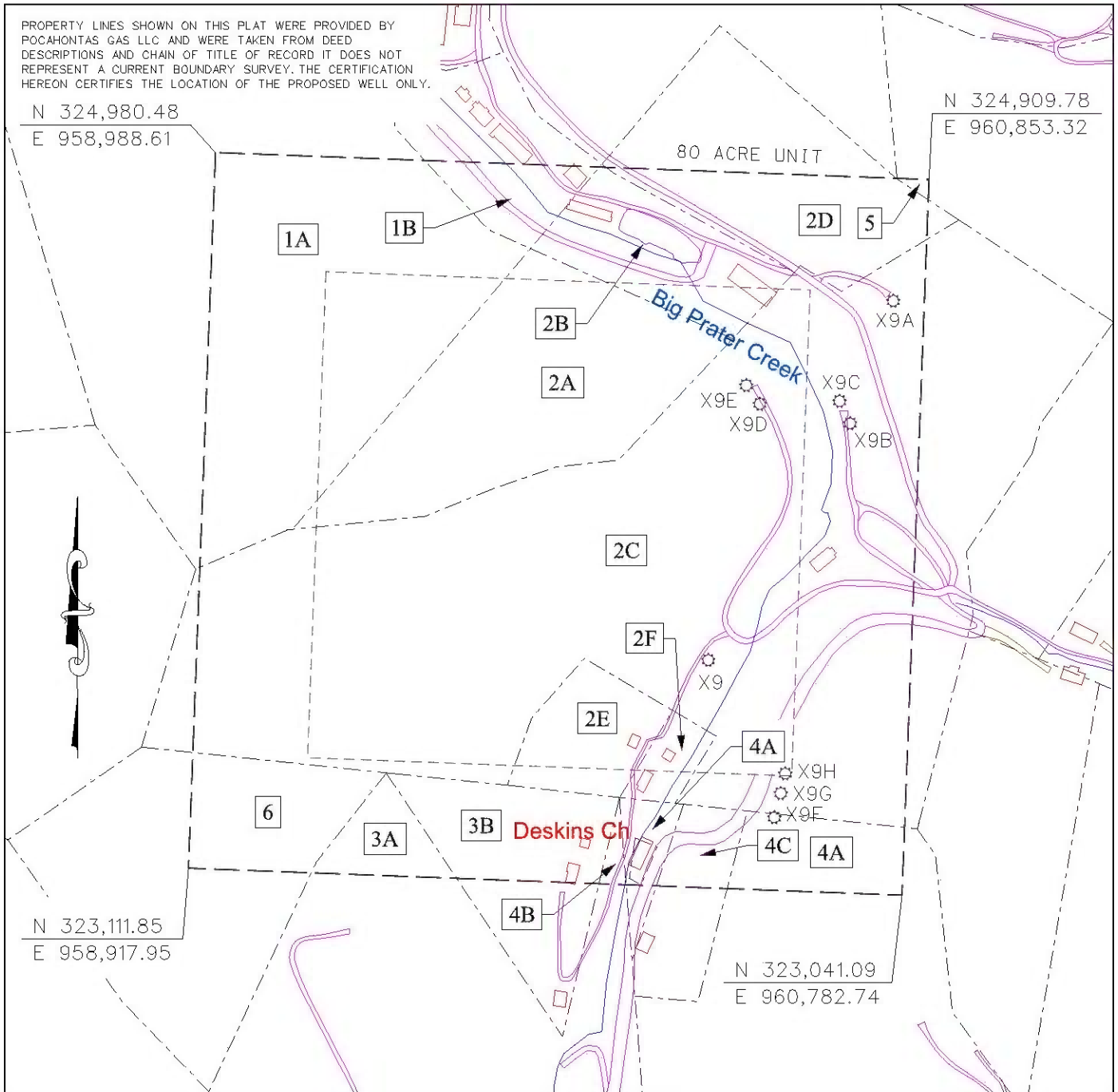



EXHIBIT A
 OAKWOOD FIELD
 UNIT X-9
 FORCE POOLING
 VGOB-92-1117-0292-02

Company POCAHONTAS GAS LLC Well Name and Number UNIT X9
 Tract No. _____ Elevation _____ Quadrangle _____
 County Buchanan District Prater Scale: 1" = 400'
 This plat is a new plat X or a first plat _____ ; or a first plat _____
 ALLEN MITCHELL



ALLEN MITCHELL
 Digitally signed by ALLEN MITCHELL
 Date: 2021.07.06 07:55:00 -04'00'

Form DGO-GO-7
 Rev. 9/91

Licensed Professional Engineer or Licensed Land Surveyor

Pocahontas Gas LLC
UNIT X9
Tract Identifications

- 1A. Harrison-Wyatt, LLC (Big Axe) Tract 27 (205 acres) – Coal
Island Creek Coal Company or CONSOL Mining Company – Coal Below Tiller Leased
Revelation Energy, LLC – Coal Above Drainage Leased
Buchanan County, VA – Surface, Oil, and Gas
12.89 Acres 16.1125%
- 1B. Harrison-Wyatt, LLC (Big Axe) Tract 27 (205 acres) – Coal
Island Creek Coal Company or CONSOL Mining Company – Coal Below Tiller Leased
Revelation Energy, LLC – Coal Above Drainage Leased
Virginia Department of Transportation – Surface, Oil, and Gas
1.27 Acres 1.5785%
2. Harrison-Wyatt, LLC (Big Axe) Tract 40 (155 acres) – Mineral
Island Creek Coal Company or CONSOL Mining Company – Coal Below Tiller Leased
Revelation Energy, LLC – Coal Above Drainage Leased
Pocahontas Gas LLC - Oil, Gas, and CBM Leased
55.53 Acres 69.4125%
- 2A. Buchanan County, VA - Surface
2B. Virginia Department of Transportation – Surface
2C. CNX Gas Company LLC
2D. Buchanan County, VA – Surface
2E. Unknown Surface Owner
2F. Unknown Surface Owner
- 3A. Harrison-Wyatt, LLC (Big Axe) Tract 38 (56 acres) – Coal
Island Creek Coal Company or CONSOL Mining Company – Coal Below Tiller Leased
Revelation Energy, LLC – Coal Above Drainage Leased
Harrison-Wyatt, LLC or Martin Edd Boyd Heirs, et al – Oil, Gas, and CBM
Pocahontas Gas LLC - Oil, Gas, and CBM Leased
Martin Edd Boyd Heirs, et al - Surface
1.39 Acres 1.7375%
- 3B. Harrison-Wyatt, LLC (Big Axe) Tract 38 (56 acres) – Coal
Island Creek Coal Company or CONSOL Mining Company – Coal Below Tiller Leased
Revelation Energy, LLC – Coal Above Drainage Leased
Harrison-Wyatt, LLC or Clayton Perkins, et al – Oil, Gas, and CBM
Pocahontas Gas LLC - Oil, Gas, and CBM Leased
Clayton Perkins, et al - Surface
2.75 Acres 3.4375%

(This title block is for general informational purposes only and does not reflect an analysis of the severance deed and its effect upon coalbed methane ownership and should not be relied upon for such purpose.)

Pocahontas Gas LLC
UNIT X9
Tract Identifications

- 4. Harrison-Wyatt, LLC (Big Axe) Tract 30 (140 acres) –Mineral
Island Creek Coal Company or CONSOL Mining Company – Coal Below Tiller Leased
Revelation Energy, LLC – Coal Above Drainage Leased
Pocahontas Gas LLC – Oil, Gas, and CBM Leased
3.39 Acres 4.2375%

- 4A. Unknown Surface Owner
- 4B. Unknown Surface Owner
- 4C. Unknown Surface Owner

- 5. Harrison-Wyatt, LLC (Big Axe) Tract 31 (450 acres) – Coal
Island Creek Coal Company or CONSOL Mining Company – Coal Below Tiller Leased
Revelation Energy, LLC – Coal Above Drainage Leased
Pocahontas Gas LLC – Oil, Gas, and CBM
CNX Gas Company LLC - Surface
0.04 Acres 0.0500%

- 6. Harrison-Wyatt, LLC (Big Axe) Tract 37 (105 acres) – Mineral
Island Creek Coal Company or CONSOL Mining Company – Coal Below Tiller Leased
Revelation Energy, LLC – Coal Above Drainage Leased
Pocahontas Gas LLC – Oil, Gas, and CBM Leased
Theresa Brents - Surface
2.74 Acres 3.4250%

(This title block is for general informational purposes only and does not reflect an analysis of the severance deed and its effect upon coalbed methane ownership and should not be relied upon for such purpose.)

Exhibit B
Unit X-9
Prior Docket(s) #VGOB 90-1010-0030 & 93-0420-0351
Re-Pooling Docket #VGOB 92-1117-0292-02
List of all Owners/Claimants

	Acres in Unit	Percent of Unit
I. COAL OWNERSHIP		
<u>Tract #1A, 12.89 Acres</u>		
(1) Harrison-Wyatt LLC P.O. Box 11000 Danville, VA 24543	12.89 acres	16.1125%
<u>Tract #1B, 1.27 Acres</u>		
(1) Harrison-Wyatt LLC P.O. Box 11000 Danville, VA 24543	1.27 acres	1.5875%
<u>Tract #2, 55.53 Acres</u>		
(1) Harrison-Wyatt LLC P.O. Box 11000 Danville, VA 24543	55.53 acres	69.4125%
<u>Tract #3A, 1.39 Acres</u>		
(1) Harrison-Wyatt LLC P.O. Box 11000 Danville, VA 24543	1.39 acres	1.7375%
<u>Tract #3B, 2.75 Acres</u>		
(1) Harrison-Wyatt LLC P.O. Box 11000 Danville, VA 24543	2.75 acres	3.4375%
<u>Tract #4, 3.39 Acres</u>		
(1) Harrison-Wyatt LLC P.O. Box 11000 Danville, VA 24543	3.39 acres	4.2375%
<u>Tract #5, 0.04 Acres</u>		
(1) Harrison-Wyatt LLC P.O. Box 11000 Danville, VA 24543	0.04 acres	0.0500%
<u>Tract #6, 2.74 Acres</u>		
(1) Harrison-Wyatt LLC P.O. Box 11000 Danville, VA 24543	2.74 acres	3.4250%
II. OIL & GAS OWNERSHIP		
<u>Tract #1A - 12.89 acres</u>		
(1) County of Buchanan Virginia PO Box 1056 Grundy, VA 24614	12.89 acres	16.1125%
Notices and Correspondence: County of Buchanan Virginia Attn: Robert Craig Horn - County Administrator PO Box 1056 Grundy, VA 24614		

Exhibit B
Unit X-9
Prior Docket(s) #VGOB 90-1010-0030 & 93-0420-0351
Re-Pooling Docket #VGOB 92-1117-0292-02
List of all Owners/Claimants

	Acres in Unit	Percent of Unit
<u>Tract #1B - 1.27 acres</u>		
(1) Commonwealth of Virginia Department of Transportation 870 Bonham Rd Bristol, VA 24201	1.27 acres	1.5875%
<u>Tract #2, 55.53 Acres</u>		
(1) Harrison-Wyatt LLC P.O. Box 11000 Danville, VA 24543	55.53 acres	69.4125%
<u>Tract #3A, 1.39 Acres</u>		
<i>Pending Litigation - Case #875-15 filed by Harrison-Wyatt</i>		
(1) Martin Edd Boyd Heirs, et al	1.39 acres	1.7375%
(a) Martin Edd Boyd Heirs, Devisees, Successors or Assigns		
(a.1) Virginia Ratliff Boyd Heirs, Devisees, Successors, or Assigns		
(a.1.1) Dreama B. Melton PO Box 16581 Bristol, VA 24209	0.32 acres 7/30 of 1.39 acres	0.4054%
(a.1.2) Audrey A. Perkins 1023 Perkins Hill Vansant, VA 24656	0.32 acres 7/30 of 1.39 acres	0.4054%
(a.1.3) Regina B. O'Quinn PO Box 1031 Vansant, VA 24656	0.32 acres 7/30 of 1.39 acres	0.4054%
(b) Clayton Perkins 1023 Perkins Hill Vansant, VA 24656	0.14 acres 1/10 of 1.39 acres	0.1738%
(c) Eva Singleton Heirs, Devisees, Successors, or Assigns		
(c.1) Bernice S. Etter Heirs, Devisees, Successors, or Assigns <i>(Documentation Pending)</i>	0.07 acres 1/20 of 1.39 acres	0.0869%
(c.2) Lema O. Meadows Heirs, Devisees, Successors, or Assigns		
(c.2.1) Andy G. Meadows Heirs, Devisees, Successors, or Assigns		
(c.2.1.1) Judie Deane White 3909 E. Bluegrass Trail Bland, VA 24315	0.02 acres 1/60 of 1.39 acres	0.0290%
(c.2.1.2) Donnie Lee Meadows 17349 Mahogany Drive Abingdon, VA 24210	0.02 acres 1/60 of 1.39 acres	0.0290%
(c.2.1.3) Janice Meadows Stowers 310 Circle Road Bluefield, VA 24605	0.02 acres 1/60 of 1.39 acres	0.0290%
(c.3) Estel Danel Singleton Heirs, Devisees, Successors or Assigns		

**Exhibit B
Unit X-9
Prior Docket(s) #VGOB 90-1010-0030 & 93-0420-0351
Re-Pooling Docket #VGOB 92-1117-0292-02
List of all Owners/Claimants**

	Acres in Unit	Percent of Unit
(c.3.1) Estel D. Singleton, Jr. 4819 Lange Lane Roanoke, VA 24018	0.03 acres 1/40 of 1.39 acres	0.0434%
(c.3.2) James M. Singleton 285 Parker Place Orange, VA 22960	0.03 acres 1/40 of 1.39 acres	0.0434%
(c.4) Vicky Lynn Singleton Cruey 49 Boileau Court Middleton, MD 21769	0.07 acres 1/20 of 1.39 acres	0.0869%
-OR-		
(1) Harrison-Wyatt LLC P.O. Box 11000 Danville, VA 24543	1.39 acres	1.7375%
<u>Tract #3B, 2.75 Acres</u>		
<i>Pending Litigation - Case #875-15 filed by Harrison-Wyatt</i>		
(1) Clayton Perkins, et al	2.75 acres	3.4375%
(a) Clayton & Audrey Perkins, TE 1023 Perkins Hill Vansant, VA 24656	2.200 acres 4/5 of 2.75 acres	2.7500%
(b) Eva Singleton Heirs, Devisees, Successors, or Assigns		
(b.1) Bernice S. Etter Heirs, Devisees, Successors, or Assigns <i>(Documentation Pending)</i>	0.14 acres 1/20 of 2.75 acres	0.1719%
(b.2) Lema O. Meadows Heirs, Devisees, Successors, or Assigns		
(b.2.1) Andy G. Meadows Heirs, Devisees, Successors, or Assigns		
(b.2.1.1) Judie Deane White 3909 E. Bluegrass Trail Bland, VA 24315	0.05 acres 1/60 of 2.75 acres	0.0573%
(b.2.1.2) Donnie Lee Meadows 17349 Mahogany Drive Abingdon, VA 24210	0.05 acres 1/60 of 2.75 acres	0.0573%
(b.2.1.3) Janice Meadows Stowers 310 Circle Road Bluefield, VA 24605	0.05 acres 1/60 of 2.75 acres	0.0573%
(b.3) Estel Darnel Singleton Heirs, Devisees, Successors or Assigns		
(b.3.1) Estel D. Singleton, Jr. 4819 Lange Lane Roanoke, VA 24018	0.07 acres 1/40 of 2.75 acres	0.0859%
(b.3.2) James M. Singleton 285 Parker Place Orange, VA 22960	0.07 acres 1/40 of 2.75 acres	0.0859%

Exhibit B
Unit X-9
Prior Docket(s) #VGOB 90-1010-0030 & 93-0420-0351
Re-Pooling Docket #VGOB 92-1117-0292-02
List of all Owners/Claimants

	Acres in Unit	Percent of Unit
(b.4) Vicky Lynn Singleton Cruvey 49 Boileau Court Middleton, MD 21769	0.14 acres 1/20 of 2.75 acres	0.1719%
-OR-		
(1) Harrison-Wyatt LLC P.O. Box 11000 Danville, VA 24543	2.75 acres	3.4375%
<u>Tract #4, 3.39 Acres</u>		
(1) Harrison-Wyatt LLC P.O. Box 11000 Danville, VA 24543	3.39 acres	4.2375%
<u>Tract #5, 0.04 Acres</u>		
(1) Pocahontas Gas LLC 1000 Consol Energy Blvd Canonsburg, PA 15314	0.04 acres	0.0500%
<u>Tract #6, 2.74 Acres</u>		
(1) Harrison-Wyatt LLC P.O. Box 11000 Danville, VA 24543	2.74 acres	3.4250%
<i>Prevailing plaintiff under Case No. CL12-736 Awarded 100% of the CBM royalty.</i>		

Exhibit B-3
 Unit X-9
 Prior Docket(s) #VGOB 90-1010-0030 & 93-0420-0351
 Re-Pooling Docket #VGOB 92-1117-0292-02
 List of Unleased Owners/Claimants

	Acres in Unit	Percent of Unit
II. OIL & GAS OWNERSHIP		
<u>Tract #1A - 12.89 acres</u>		
(1) County of Buchanan Virginia PO Box 1056 Grundy, VA 24614	12.89 acres	16.1125%
Notices and Correspondence: County of Buchanan Virginia Attn: Robert Craig Horn - County Administrator PO Box 1056 Grundy, VA 24614		
<u>Tract #1B - 1.27 acres</u>		
(1) Commonwealth of Virginia Department of Transportation 870 Bonham Rd Bristol, VA 24201	1.27 acres	1.5875%
<u>TOTAL UNLEASED O&G ESTATE</u>		
Acres 14.16		
Percentage 17.7000%		

**CBMI X-9
Coal Degasification Well
Buchanan County, Virginia
DWE**

Conductor Casing	20'	\$445
Surface Casing	400'	\$4,480
Production Casing	1386'	\$7,950
Wellhead		\$2,000
Tubing	1400'	\$4,340
Sucker Rods		\$1,305
MOYNO Pumping Equipment and Engine		\$6,600
Labor & Transportation (Precompletion)		\$2,000
Line Pipe & Fittings		\$2,000
Stock Tanks		\$2,000
Separator		\$2,100
Meter Run		\$2,500
Labor & Transportation		\$1,500
Packers		\$0
{ Precompletion Tangible \$16,875 }		
Total Tangible		\$39,220

Contract Drilling	1448'	\$22,450
Day Work		\$4,500
Service Rig		\$10,000
Subsurface Casing Equipment		\$2,500
Logs		\$1,000
Fracture Stimulation		\$79,000
Perforating Services		\$2,500
Company & Contract Labor		\$10,000
Location, Title, etc.		\$25,000
Cement & Cement Services		\$8,500
Drilling Mud, Chemicals		\$0
Core, Bits, Reamers		\$500
Mudlog		\$0
Rentals		\$3,000
Contract Hauling		\$2,000
Water & Fuel		\$0
Miscellaneous		\$1,000
{ Precompletion Intangible \$76,450 }		
Total Intangible		\$171,950

{ Precompletion Total \$93,325 }

Total Estimate **\$211,170**

Rechecked 10-16-92 *WJ*

Exhibit E
Unit X-9
Prior Docket(s) #VGOB 90-1010-0030 & 93-0420-0351
Re-Pooling Docket #VGOB 92-1117-0292-02
List of Owners/Claimants that require escrow

	Acres In Unit	Percent of Unit
<u>Tract #1A, 12.89 Acres</u>		
<u>COAL OWNERSHIP</u>		
(1) Harrison-Wyatt LLC P.O. Box 11000 Danville, VA 24543	12.89 acres	16.1125%
<u>OIL & GAS OWNERSHIP</u>		
(1) County of Buchanan Virginia PO Box 1056 Grundy, VA 24614	12.89 acres	16.1125%
Notices and Correspondence: County of Buchanan Virginia Attn: Robert Craig Horn - County Administrator PO Box 1056 Grundy, VA 24614		
<u>Tract #1B - 1.27 acres</u>		
<u>COAL OWNERSHIP</u>		
(1) Harrison-Wyatt LLC P.O. Box 11000 Danville, VA 24543	1.27 acres	1.5875%
<u>OIL & GAS OWNERSHIP</u>		
(1) Commonwealth of Virginia Department of Transportation 870 Bonham Rd Bristol, VA 24201	1.27 acres	1.5875%
<u>Tract #3A, 1.39 Acres</u>		
<u>COAL OWNERSHIP</u>		
(1) H-W Financial LLC P.O. Box 11000 Danville, VA 24543-5017	1.39 acres	1.7375%
<u>OIL & GAS OWNERSHIP</u>		
<i>Pending Litigation - Case #875-15 filed by Harrison-Wyatt</i>		
(1) Martin Edd Boyd Heirs, et al	1.39 acres	1.7375%
(a) Martin Edd Boyd Heirs, Devisees, Successors or Assigns		
(a.1) Virginia Ratliff Boyd Heirs, Devisees, Successors, or Assigns		
(a.1.1) Dreama B. Melton PO Box 16581 Bristol, VA 24209	0.32 acres 7/30 of 1.39 acres	0.4054%
(a.1.2) Audrey A. Perkins 1023 Perkins Hill Vasant, VA 24656	0.32 acres 7/30 of 1.39 acres	0.4054%
(a.1.3) Regina B. O'Quinn PO Box 1031 Vasant, VA 24656	0.32 acres 7/30 of 1.39 acres	0.4054%
(b) Clayton Perkins 1023 Perkins Hill Vasant, VA 24656	0.14 acres 1/10 of 1.39 acres	0.1738%
(c) Eva Singleton Heirs, Devisees, Successors, or Assigns		

Exhibit E
Unit X-9
Prior Docket(s) #VGOB 90-1010-0030 & 93-0420-0351
Re-Pooling Docket #VGOB 92-1117-0292-02
List of Owners/Claimants that require escrow

	Acres In Unit	Percent of Unit
(c.1) Bernice S. Etter Heirs, Devisees, Successors, or Assigns <i>(Documentation Pending)</i>	0.07 acres 1/20 of 1.39 acres	0.0869%
(c.2) Lema O. Meadows Heirs, Devisees, Successors, or Assigns		
(c.2.1) Andy G. Meadows Heirs, Devisees, Successors, or Assigns		
(c.2.1.1) Judie Deane White 3909 E. Bluegrass Trail Bland, VA 24315	0.02 acres 1/60 of 1.39 acres	0.0290%
(c.2.1.2) Donnie Lee Meadows 17349 Mahogany Drive Abingdon, VA 24210	0.02 acres 1/60 of 1.39 acres	0.0290%
(c.2.1.3) Janice Meadows Stowers 310 Circle Road Bluefield, VA 24605	0.02 acres 1/60 of 1.39 acres	0.0290%
(c.3) Estel Darnel Singleton Heirs, Devisees, Successors or Assigns		
(c.3.1) Estel D. Singleton, Jr. 4819 Lange Lane Roanoke, VA 24018	0.03 acres 1/40 of 1.39 acres	0.0434%
(c.3.2) James M. Singleton 285 Parker Place Orange, VA 22960	0.03 acres 1/40 of 1.39 acres	0.0434%
(c.4) Vicky Lynn Singleton Cruey 49 Boileau Court Middleton, MD 21769	0.07 acres 1/20 of 1.39 acres	0.0869%
-OR-		
(1) Harrison-Wyatt LLC P.O. Box 11000 Danville, VA 24543	1.39 acres	1.7375%

Tract #3B, 2.75 Acres

COAL OWNERSHIP

(1) H-W Financial LLC P.O. Box 11000 Danville, VA 24543-5017	2.75 acres	3.4375%
--	------------	---------

OIL & GAS OWNERSHIP

Pending Litigation - Case #875-15 filed by Harrison-Wyatt

(1) Clayton Perkins, et al	2.75 acres	3.4375%
(a) Clayton & Audrey Perkins, TE 1023 Perkins Hill Vansant, VA 24656	2.200 acres 4/5 of 2.75 acres	2.7500%
(b) Eva Singleton Heirs, Devisees, Successors, or Assigns		
(b.1) Bernice S. Etter Heirs, Devisees, Successors, or Assigns <i>(Documentation Pending)</i>	0.14 acres 1/20 of 2.75 acres	0.1719%
(b.2) Lema O. Meadows Heirs, Devisees, Successors, or Assigns		
(b.2.1) Andy G. Meadows Heirs, Devisees, Successors, or Assigns		

Exhibit E
Unit X-9
Prior Docket(s) #VGOB 90-1010-0030 & 93-0420-0351
Re-Pooling Docket #VGOB 92-1117-0292-02
List of Owners/Claimants that require escrow

	Acres In Unit	Percent of Unit
(b.2.1.1) Judie Deane White 3909 E. Bluegrass Trail Bland, VA 24315	0.05 acres 1/60 of 2.75 acres	0.0573%
(b.2.1.2) Donnie Lee Meadows 17349 Mahogany Drive Abingdon, VA 24210	0.05 acres 1/60 of 2.75 acres	0.0573%
(b.2.1.3) Janice Meadows Stowers 310 Circle Road Bluefield, VA 24605	0.05 acres 1/60 of 2.75 acres	0.0573%
(b.3) Estel Darnel Singleton Heirs, Devisees, Successors or Assigns		
(b.3.1) Estel D. Singleton, Jr. 4819 Lange Lane Roanoke, VA 24018	0.07 acres 1/40 of 2.75 acres	0.0859%
(b.3.2) James M. Singleton 285 Parker Place Orange, VA 22960	0.07 acres 1/40 of 2.75 acres	0.0859%
(b.4) Vicky Lynn Singleton Cruey 49 Boileau Court Middleton, MD 21769	0.14 acres 1/20 of 2.75 acres	0.1719%
-OR-		
(1) Harrison-Wyatt LLC P.O. Box 11000 Danville, VA 24543	2.75 acres	3.4375%

Tract #6, 2.74 Acres

Disbursement from escrow forthcoming

COAL OWNERSHIP

(1) Harrison-Wyatt LLC P.O. Box 11000 Danville, VA 24543-5017	2.74 acres	3.4250%
---	------------	---------

OIL & GAS OWNERSHIP

(1) Harrison-Wyatt LLC P.O. Box 11000 Danville, VA 24543	2.74 acres	3.4250%
--	------------	---------

*Prevailing plaintiff under Case No. CL12-736
Awarded 100% of the CBM royalty.*

TOTALS:

Escrowed Acres	21.0400	
Escrowed Percentage		26.3000%

N/A