

BEFORE THE VIRGINIA GAS AND OIL BOARD

APPLICANT: POCAHONTAS GAS LLC

DIVISION OF GAS AND OIL
DOCKET NO: VGOB 21-0420-4237

RELIEF SOUGHT: Create and pool coalbed methane unit

LOCATION: See exhibits A and A-2

HEARING DATE: April 20, 2021

UNIT NUMBER: Buchanan No. 1—VS16

IN BUCHANAN COUNTY, VIRGINIA

APPLICATION

1. **Parties:** Applicant is Pocahontas Gas LLC, 128 Glenwood Street, Cedar Bluff, Virginia 24609. Applicant's counsel is Mark A. Swartz, Hilliard & Swartz LLP, 124 Capitol Street, Suite 201, Charleston, West Virginia 25301.

Respondents are listed on Exhibit "B" attached hereto and made a part hereof. Set forth in Exhibit "B" are the names and last-known addresses of each owner of record identified by the Applicant as having or claiming an interest in the coalbed methane gas underlying the unit sought to be created and pooled herein. Each of the individuals named in Exhibit "B" if living, is made a party hereto. If any such individual is deceased, then the known and unknown heirs, executors, administrators, devisees, trustees and assigns, both immediate and remote, of any such deceased individual are made parties hereto. Each of the legal entities named in Exhibit "B", if such entity continues to have legal existence, is made a party hereto. If any such legal entity is dissolved, then the known and unknown successors, trustees, and assigns, both immediate and remote, of such entity are made parties hereto.

2. **Facts:**

a. Applicant is a Virginia limited liability company duly authorized and qualified to do business in the Commonwealth of Virginia. Applicant is an operator in the Commonwealth of Virginia and had satisfied the requirements to, without limitation, produce coalbed gas.

b. Applicant owns or claims to own oil and gas leases, coalbed methane gas leases, and/or coal leases and claims the right thereunder to explore for, develop and produce coalbed methane gas from all coal seams below the Tiller seam, including but not limited to the Upper Seaboard, Greasy Creek, Middle Seaboard, Lower Seaboard, Upper Horsepen, Middle Horsepen, War Creek, Lower Horsepen, Pocahontas No.9, Pocahontas No. 8, Pocahontas No.7, Pocahontas No. 6, Pocahontas No.5, Pocahontas No.4, Pocahontas No.3, Pocahontas No.2, and various unnamed seams and associated strata (hereinafter "Subject Formation") from the Buchanan No. 1 Mine in Buchanan County, Virginia (hereinafter "Subject Lands"), which Subject Lands are more particularly described in Exhibit "A" attached hereto and made a part hereof. Said Exhibit "A" is a map certified by licensed professional engineer showing the size and shape of the unit sought to be created and pooled hereby. Applicant attests to the fact that it believes said map conforms to existing orders issued by the Board.

c. On Exhibits "A", "B", the Tract Identification Page, "B-3" and "E" Applicant has shown 1) the percentage of ownership in the unit of each acreage (tract) being pooled, 2) the status of ownership of each acreage (tract) being pooled (including a description of the interest of each owner or claimant as disclosed by the examination of record title), *i.e.* whether leased to Applicant, leased to another person or unleased, and 3) the approximate percentage of interest in the unit to be escrowed, if any, under Va. Code Ann. § 45.1-361.21.D. for each unidentifiable owner or claimant, if any.

d. The Virginia Gas and Oil Board (hereinafter "Board") heretofore has established 80-acre units in the Oakwood Coalbed Gas Field I and Oakwood Coalbed Methane Gas Field II underlying and comprised of the Subject Lands pursuant to its Orders and those of the Virginia Oil and Gas Conservation Board, to-wit: OCGB 3-90; VGOB 91-1119-162; VGOB 92/02/16-0336; and VGOB 93/03/16-349. See Exhibit "A-3" annexed hereto. However, said Field Rules and Orders do not apply to the production of coalbed methane gas by ventilation air exiting the Buchanan No. 1 coal mine via Vent Shaft 16. The production and marketing of coalbed methane gas from active mining areas by ventilation shaft/exhaust fan air is contemplated by this application. Annexed hereto as Exhibit "F" is a schedule of the Board's prior Orders affecting the Subject Lands, or portions thereof. The relief sought by this Application does not affect the Orders identified in Exhibit "F".

e. Applicant intends to submit, or cause to be submitted, a well work permit application to allow the installation of surface facilities and surface equipment at/adjacent to Vent Shaft 16 serving the Buchanan No. 1 coal mine.

f. The Applicant's capital contribution to the development contemplated by this Application is as set forth in Exhibit C hereto that is made part hereof as Applicant's Estimate of Allowable Costs.

g. The estimated total production from subject unit is 2.5 – 12 BCF. The estimated amount of reserves from the subject unit is 2.5 – 12 BCF. These figures concerning estimated production and the amount of reserves are, however, estimates only that are not based upon actual production from this unit and should not be relied upon for any purpose. It should not be assumed that final production before plugging and abandonment will equal estimated reserves.

h. Applicant has exercised diligence to locate each person owning or claiming an interest in coalbed methane gas in the subject unit underlying the Subject Lands.

i. This application seeks to prevent waste, to protect correlative rights, to protect the environment by minimizing methane content in mine air released to the atmosphere, and to ensure the safe and efficient development and production of gas and oil resources in the Commonwealth. Applicant respectfully requests that the Board hear this matter and adjudicate the rights and equities as between Applicant and the herein named persons.

j. Simultaneously with filing of this application pursuant to Va. Code Ann. § 45.1-361.19.A. Applicant is providing notice by certified mail, return receipt requested to each person named as a Respondent in the Notice of Hearing having or claiming an interest in the coalbed methane gas, underlying the Subject Lands pooled herein. Applicant hereby notifies Board that where the identity or location of any person is shown as "unknown" on Exhibit "B", then Applicant is unable to provide said person with written notice of the application herein by mail.

3. **Legal Authority:** Va. Code Ann. § 45.1-361.1, *et seq.* 4 VAC 25-160-10, *et seq.*

4. **Relief Sought:** Applicant requests the Board issue an order providing as follows:

a. Creating a unit consisting of 3,593.26 +/- acres for the production of coalbed methane gas from the unit which is a component of the mine ventilation air exiting the Buchanan No. 1 coal mine via Vent Shaft 16. The proposed unit is depicted in Exhibits "A" and "A-2" annexed hereto, and the boundary of the unit is also described by the Virginia State Plane Coordinates reported on Exhibit "A-2."

b. Pooling all the interests of the Respondents named in Exhibit B-3 herein, and their known and unknown heirs, executors, administrators, devisees, trustees, assigns and successors, both immediate and remote, for the development and production of coalbed methane gas from the subject unit and the Subject Formation underlying and comprised of the Subject Lands by the means specified herein;

c. Establishing the percentages for division of interest for production, revenue, and costs for all Respondents in accordance with those percentages as are set forth at Exhibit "B".

d. Establishing an escrow account pursuant to Va. Code Ann. §§ 45.1-361.21, 45.1-361.22 and 45.1-361.22.A., Board Rules, and prior Orders of the Board, into which the payment of costs or proceeds attributable to interests subject to escrow shall be deposited and held for the benefit of the claimants. Applicant will submit further information regarding escrow requirements, if any, of such funds attributable to the interests identified in Exhibit E hereto as required by Board Order(s) after the election period has expired.

e. With respect to coalbed methane gas in subject unit, applicant requests that the Board establish a procedure whereby each person named in Exhibit B-3 hereto, shall have the right to elect 1) to assign or lease his interest in the subject unit to the designated operator, 2) to enter into a voluntary agreement with the designated operator to share in the operation (including the sharing in all reasonable costs of development of the unit) at a rate of payment mutually agreed to by the person making the election hereunder and the designated operator herein or 3) to share in the operation of the well(s) and costs of production as a nonparticipating operator on a carried basis after the proceeds allocable to such person's share equal the following: In case of a leased tract, 300 percent of the share of such costs allocable to such person's interest; or in the case of an unleased tract, 200 percent, of the share of such costs allocable to such person's interest, all as determined by the Board.

f. Providing that any Respondent herein who does not make a timely written election under the terms of the Order to be entered herein shall be deemed to have leased or assigned his coalbed methane gas interests in the subject unit to the Applicant herein at a rate to be established by the Board.

g. Designating Pocahontas Gas LLC, as Unit Operator; providing that the operator shall have the right to produce, market and sell the coalbed methane gas in the mine ventilation air exiting the Buchanan No. 1 coal mine via Vent Shaft 16; granting the operator the right to market and sell the coalbed methane gas attributable to the claims and interests pooled herein; and providing that the operator shall have an operator's lien on the coalbed methane gas estate and rights owned or claimed by the persons named herein in the subject unit.

h. Providing that the order to be entered herein shall expire two (2) years from the date of its issuance if operations have not commenced by said date; but further providing that if operations have commenced during said two-year period, then said order shall remain in effect for so long as the operations contemplated by this application continue on the subject unit. However, in the event an appeal is taken from the order issued, the time between the mailing of the notice of appeal and the final order of the Circuit Court resolving the appeal shall be excluded in calculating the two-year period referred to herein.

i. With respect to separately owned tracts and separately owned interests in the unit, joining all the interests within the unit for the production of coalbed methane gas so that each owner in the unit will share in all production and costs, according to the terms of their respective agreements with Applicant and/or its predecessors and/or successors in interest, if any, and/or the elections made or deemed to have been made regarding the proposed unit in the proportion that the acreage owned by each owner bears to the entire acreage in the unit.

j. Providing that operations under and in accordance with this order shall be regarded and considered as development, operation and production upon all lands included within the subject unit. Production from Vent Shaft 16 shall for all purposes be regarded as production from each separately owned tract within the subject unit. The portion of production produced from and attributed to the unit and any separately owned tract therein, shall be deemed for all purposes to have been actually produced from such unit and tract, and development, exploration, or production operations with respect to any portion of the unit shall be deemed for all purposes to be the conduct of such operations for the production of gas from each separately owned tract in said unit.

k. The Respondents listed at Exhibit "D" are lessors of Applicant. They are joined as Respondents hereto only with regard to the creation of the unit described in Exhibit "A". Their joinder as


Respondents is necessary because the leases in question do not contemplate a unit of the size requested herein. This Application does not seek to pool leased interests in the unit on a compulsory basis, said interests are to be voluntarily pooled in the unit to be created herein. Therefore, any order entered herein need not afford leased parties, those Respondents identified at Exhibit "D", election options.

I. Granting such other relief as is merited by the evidence and is just and equitable, whether or not such relief has been specifically requested herein.

The undersigned certifies that the matters set forth in this application, to the best of her knowledge, information, and belief, are true and correct.

DATED: 3/18/2021

Pocahontas Gas LLC
Applicant

By: 

Sherri R. Scott
Manager-Pooling, DOI, Land Records
128 Glenwood Street
Cedar Bluff, VA 24609

BEFORE THE VIRGINIA GAS AND OIL BOARD

APPLICANT: POCAHONTAS GAS LLC

DIVISION OF GAS AND OIL
DOCKET NO: VGOB 21-0420-4237

RELIEF SOUGHT:

1. Creation of drilling unit
2. Pool Unit

LOCATION: See exhibits "A" and "A1"

UNIT NUMBER: Buchanan No. 1—VS16

IN BUCHANAN COUNTY, VIRGINIA

HEARING DATE: April 20, 2021
PLACE: Russell County Conference Center
135 Highlands Drive
Lebanon, Virginia 24266
TIME: 9:00 AM

NOTICE OF HEARING

COMMONWEALTH OF VIRGINIA: To all persons owning or claiming an interest in oil and gas, coalbed methane gas, coal, or other minerals and to all other persons who have or claim to have an interest in the coalbed methane underlying and within the Buchanan No. 1—VS16 Unit and the lands described on Exhibit "A" to the Application, which is attached to this Notice, in Buchanan County, Virginia (hereinafter "Subject Lands") and adjacent lands, and in particular to the following persons, their known and unknown heirs, executors, administrators, devisees, assigns and successors, both immediate and remote:

Betty Jean Bishop, et al, including; Betty Jean Bishop, Daris M. Clifton Whitewood, LLC, Mary C. Mumpower, Judy Taylor, Kyle Clifton, Johnny M. Salyers, Don R. Salyers, James E. Salyers, and Wanda Lawson: County of Buchanan Virginia: Wanda E. White, et al, including; Wanda E. White and Leonard Keene: Alta Cox: Nancy Jane Cole: Bucky McConnell, et al, including; Artemus B. Jewell, Jr., Bucky McConnell, Nancy J. Lowe, and Polly Ann Mallory: Tazewell Coal & Gas Company LLC: C.L. Ritter Lands LLC: CONSOL RCPC LLC: Buchanan Mining Company LLC: Norfolk Southern Railway Company: Brenda C. Horton, et al, including; Brenda C. Horton, David S. Horton, David L. Horton, Tonya A. Switzer, and Bolling Family Trust: Buchanan Mining Company LLC, et al, including; Yukon Pocahontas, Buchanan, and Sayers-Pocahontas Coal Company c/o Sayers F. Harman III: Caroline Cole Keen, et al, including; Edith G. Street, Martha E. Combs Trust, Fred H. Combs II Testamentary Trust, CIPL, LP, James Burrell, Margaret M. Davis, Byrd W. McDonald, II, Timothy J. McDonald, Tamala M. Pelphrey, Gregory B. McDonald, Greta McDonald Meek, Larry Dean Cole, Mary F. Harris, Caroline Cole Keen, Kimberly Willis, Appalachian Energy, Inc., Donald Stephen Cole, Kenneth Edward Cole, Sherry Cole, Anthony Looney, Teena Cooper, Rita Gail Cooper, Thelma Cooper Mullins, Teresa Lynn Rogers, Thurman G. Cooper, Jr., Terry Allen Cooper, Karen Cooper Rowe, Sharon Cooper Daniels, Melanie D. Cooper, Corey S. Cooper, and Byron D. Cooper: Unknown Trustees of the Cole Cemetery: Buck Jewell Resources LLC: Roger L. Sanders: W.B. Day and Martha Day Sims Heirs, et al, including; Doraleen R. Day, Marvin Day, Melvin Day, Randy Day, Franklin Rance Sims, Edward Glenn Sims, and Carri Sims Fields: Sandra L. Coleman: George and Corby Wimmer Heirs, including; Donald R. Wimmer, Ronald L. Wimmer, Carol W. Maxwell, Jerry W. Wimmer, and Peggy W. Cole: Ricky Goodman, et al, including; Richard Keith Goodman, Ricky Kent Goodman, and Donald Jean Smith: Billy Brian Channing Wimmer, et al, including; Billy Brian Channing Wimmer and Zachary Suel Wimmer: Gale Wimmer: James Keene: Deborah S. Kelly: Christopher Lance Wimmer, et al, including; Christopher Lance Wimmer and Rita Faye Wimmer: Belva Jean Justus: Archie Q. and Cathy L. White: Jerry D. and Jacalyn Brewster: Vicky Lynn Justus, et al, including; Vicky Lynn Justus and Matthew Wyatt Justus: Nancy Lester, et al, including; Nancy Lovatta Lester, Angela Sparks, and Drema Stanford: P.J. Brown Heirs, et al, including; Mary Ann Mullins Trust, Susan G. Maynard Trust, Lynn A. Lawson Trust, Charles R. Mullins & John Robert Mullins, II

Trust, James F. Thompson, Janie T. Hall, Oscar W. Thompson, III, William T. Scott, John H. Scott, III, Suzy J. Delong Trust, Charles R. Vanhooze Trust, William C. Vanhooze Trust, Cassady Family Ventures, LLC, Jennifer Lynn Ramsey, Deborah K. Ramsey, James Patton Ramsey, III, Clyde Dawson Ramsey, Susan Ramsey Aldridge, Joe B. Ramsey, Sr., William N. Ramsey, Jr., Teddy Colley, Eleanor Lynette Lemaire, Waban Page Carter, Johnnye Carter Letterman, Toni Bates McGowan, Gillespie Company, Eldridge Brown Company, Jean McKenry, Alan McKenry, Lee Amy Sacks, Nancy McKenry Goss, Susan W. McKenry, James Reinhardt McKenry, Jr., Monica McKenry Johnson, Margaret Nash, Mary McKenry, Natalie McKenry, Elizabeth C. Gillespie, William E. Strotz, III, Jonathan A. Strotz, Josiah D. Strotz, Rachel J. Strotz, Amy Olivia Grace Strotz, Elizabeth McKenry Adams, Cynthia McKenry-Therrien, Natalie McKenry Callis, Ellen Allen, Clare McKenry Molloy, Rodney Lynn Brown, Chris Hess, Daniel McClanahan, Lauralynn McClanahan, Brittany McClanahan, Sarah B. Taylor, Ira Buchanan, Glenn Taylor, Barbara Taylor Pauley, Martha B. and Robert W. Short, Juanita Clater, Kenneth E. Carter, Tina Carter, David Carter, Jennifer Wiles, Ernest Charles Grove, Brian Alan Grove, Shirley Singhas Heirs, Amber Frazier, Beverly Lester, Gerald Stephen Witt, Jeffrey Dean Witt, Michelle Keen, Brenda Owens Brown Powell, Nora Catherine Damron, Virginia Brown Palmer, Benjamin Patton Brown, Charles Henry Brown, William David Brown, Eugene L. Brown, Jr., Joseph B. Martin, Jr., and Morris R. Lee: Katherine Cole Estate c/o Recca Cole Dye: Anise Jean Jones, et al, including; Anise Jean Jones and Norine Kennedy Harman: LBR Holdings, LLC: Dorothy Hill, et al, including; Dorothy Hill-Pritchitt, Virginia May Rosser, Franklin Delano Cole, Donna Gail Cole, Pamela Joy Cole, Robert J. Mullins, Paul Cole, Jack Cole, Tony Cole, Carla Brown Hurley, Melanie B. Burton, and Edward W. Brown: Pocahontas Resources LLC: William B. Dennis, et al, including; Betty Raines, Rayburn Minton, II, Jeanne S. Provost, Patsy Ratliff, Neva Jo Lambert Heirs, Michael R. Sawyers, Cumberland Bank & Trust Company c/o H.A. Street, Trustee, Estate of Robert Dennis, and Modie Lee Ford: Celia Alafair Cox Compton Heirs including; Jennifer Shawn Compton, Jane Compton Noel, Jonathan Lodge Compton, Rosa Lee Nuckolls, William Blake Compton, Margie Juanita Compton, Terry Compton, and Eugene Wallace Compton: Alta Stanford, et al, including; Ricky Allen Stanford, Jr., William Perkins, Melissa Underwood, Mehayleigh Perkins, Robert James Stanford, Rodney Dean Stanford, Wanda McClenny, Edwin K. Standord, Brian L. Stanford, Troy L. Stanford, Jr., Bonnie S. Stanford, Bennie Stanford, James Goodman, Melissa Houchins, Gary Horn, Jr., and the undocumented heirs of Alta Stanford: Adria Kilbreath, et al, including; Adria Jewell Cole Kilbreath and Amanda Lee Shepley: Loggy Bottom Pentecostal Holiness Church: Revelation Energy, Inc., Pillar Fund 3 LLC, et al, including; Dick K. Barton, Franklin M. Chisler, Donald & Pierrette Eriksen, Flanery Investments, Pillar Energy, Hayden Harper Multi Strategy Fund, Bruce E. Higginbotham, Richard N. Horton, Jr., JACL Investments, LLC, Stanely Lathey, James B. Lauffer, James & Kimberly Lauffer, Laughlin Investments, Lobo Energy, LLC, Makenzie Investments, Inc., Melvin Harvey Consulting, LLC, Jay Miles, Dennis R. Mills, Lon & Joyce Murray, Jane Murvin, Danny & Diana Owens, P G & D Resources, LLC, Panther Development, LTD, PMC Energy Partners, LLC, Randy Reynolds, Simon & Simon Well, LTD, The O'Conner Group, LP, Mark Weintraub, EOG Resources, LLC, EOG Resources Appalachian LLC, Energy, Search, Incorporated, Exco Appalachia, Inc., Exco Production Company (WV) LLC, Nyttis Exploration Company LLC, Exco Resources (PA) LLC, and BG Production Company (WV) LLC: David Sparks, et al, including; Louise Stewart, Hattie N. Stewart, Jerlene Wallace, Lucille Wheeler, Curtis Wallace, Hannah M. Parker, Irene Sapp Foster, Ethelene Wimmer, Julia Ann Keene, Kevin Shane Keene, Angela Firebaugh, Anna Joyce Smith, Josephine Johntry, Tommy W. Stewart, Betty Carol Summy, Loretta Moore Heirs, Shelia Craig, Judy Cooper, Linda Joyce Compton, Brenda Loise Keene, Samantha Keen Taylor, David Adam Keene, Leonard Keene, Ulyse Jack Keene, and Joann Mullins Heirs: Cabot Oil and Gas: and Summit Appalachia Operating LLC

NOTICE IS HEREBY GIVEN that Applicant is requesting that the Virginia Gas and Oil Board (hereinafter "Board") issue an order creating a unit and pooling all the rights, interests, and estates of the above named persons pursuant to Virginia Code Ann. § 45.1-361.1 et seq. in regard to the production of coalbed methane gas from the Buchanan No. 1—VS16 Unit containing approximately 3,593.26 acres, for all coal seams below the Tiller seam, including but not limited to the Upper Seaboard, Greasy Creek, Middle Seaboard, Lower Seaboard, Upper Horsepen, War Creek, Lower Horsepen, Pocahontas No.9, Pocahontas No.8, Pocahontas No. 7, Pocahontas No.6, Pocahontas No.5, Pocahontas No.4, Pocahontas No.3, Pocahontas No.2, and various unnamed seams and all associated strata (hereinafter "Subject Formation"). Applicant requests that the Board issue an order providing as follows:

- a. Creating a unit consisting of **3,593.26** acres for the production of coalbed methane gas from the mine ventilation air exiting the Buchanan No. 1 Coal Mine via Vent Shaft 16 and produced from the "Subject Formation." The unit is described and depicted in Exhibits "A", "A-2" and "A-3" annexed hereto. The boundaries of the said unit are further delineated by the references to the Virginia State Plane Coordinate System set forth on Exhibit "A-2."
- b. Pooling all the interests of the Respondents named above and in Exhibit B-3 to the Application, and their known and unknown heirs, executors, administrators, devisees, trustees, assigns and successors, both immediate and remote, for the production of coalbed methane gas from the subject unit for the Subject Formation underlying and comprised of the Subject Lands;
- c. Establishing the percentages for division of interest for production, revenue, and costs for all Respondents in accordance with those percentages as are set forth at Exhibit "B-3".
- d. With respect to coalbed methane gas in subject unit, applicant requests that the Board establish a procedure whereby each person named in Exhibit B-3 hereto, shall have the right to elect 1) to assign or lease his interest in the subject drilling unit to the designated operator, 2) to enter into a voluntary agreement with the designated operator to share in the operation (including the sharing in all reasonable costs of development of the unit) at a rate of payment mutually agreed to by the person making the election hereunder and the designated operator herein or 3) to share in the operation of the well(s) and costs of production as a nonparticipating operator on a carried basis after the proceeds allocable to such person's share equal the following: In case of a leased tract, 300 percent of the share of such costs allocable to such person's interest; or in the case of an unleased tract, 200 percent, of the share of such costs allocable to such person's interest, all as determined by the Board.
- e. Providing that any Respondent herein who does not make a timely written election under the terms of the Order to be entered herein shall be deemed to have leased or assigned his coalbed methane gas interests in the subject drilling unit to the Applicant herein at a rate to be established by the Board.
- f. Designating Pocahontas Gas LLC, as Unit Operator; providing that the operator shall have the right to develop and produce, market and sell coalbed methane gas from the subject unit; granting the operator the right to market and sell the coalbed methane gas from the subject unit which is attributable to the claims and interests pooled herein; providing that the operator shall have an operator's lien on the coalbed methane gas estate and rights owned or claimed by the persons named herein in the subject unit.
- g. Making any necessary provisions for the escrow of funds pursuant to Va. Code Ann. §§ 45.1-361.21 and 45.1-361.22
- h. Providing that the order to be entered herein shall expire two (2) years from the date of its issuance if operations have not commenced by said date; but further providing that if operations have commenced during said two-year period, then said order shall remain in effect for so long as operations continue on the subject unit. However, in the event an appeal is taken from the order issued, the time between the mailing of the notice of appeal and the final order of the Circuit Court shall be excluded in calculating the two-year period referred to herein.
- i. With respect to separately owned tracts and separately owned interests in the unit, joining all the interests within the drilling unit for the production of coalbed methane gas so that each owner in the drilling unit will share in all production and costs regarding the drilling unit in the proportion that the acreage owned by each owner bears to the entire acreage in the unit.

- j. Providing that operations under and in accordance with this order shall be regarded and considered as development, operation and production upon all lands included within the subject drilling unit. Production from any well(s) on, operated, or produced from any part of the drilling unit, no matter where located, shall for all purposes be regarded as production from each separately owned tract within the subject unit. The portion of production produced from and attributed to the unit and any separately owned tract therein, shall be deemed for all purposes to have been actually produced from the unit and tract(s), and development or production operations with respect to any portion of the unit shall be deemed for all purposes to be the conduct of such operations for the production of gas from each separately owned tract in said unit.
- k. The Respondents listed at Exhibit "D" are lessors of Applicant. They are joined as Respondents hereto only with regard to the creation of the sealed gob drilling unit described in Exhibit "A". Their joinder as Respondents is necessary because the leases in question do not contemplate a drilling unit of the size requested herein. This Application does not seek to pool leased interests in the unit on a compulsory basis, said interests are to be voluntarily pooled in the unit to be created herein. Therefore, any order entered herein need not afford leased parties, the Respondents identified at Exhibit "D", election options.
- l. Granting such other relief as is merited by the evidence and is just and equitable, whether or not such relief has been specifically requested herein.

NOTICE IS FURTHER GIVEN that this cause has been set for hearing and the taking of evidence before the Board at 9:00 AM, on **April 20, 2021**, at the Russell County Conference Center, Lebanon, Virginia 24266, and that notice will be published as required by law and the Rules of the Board.

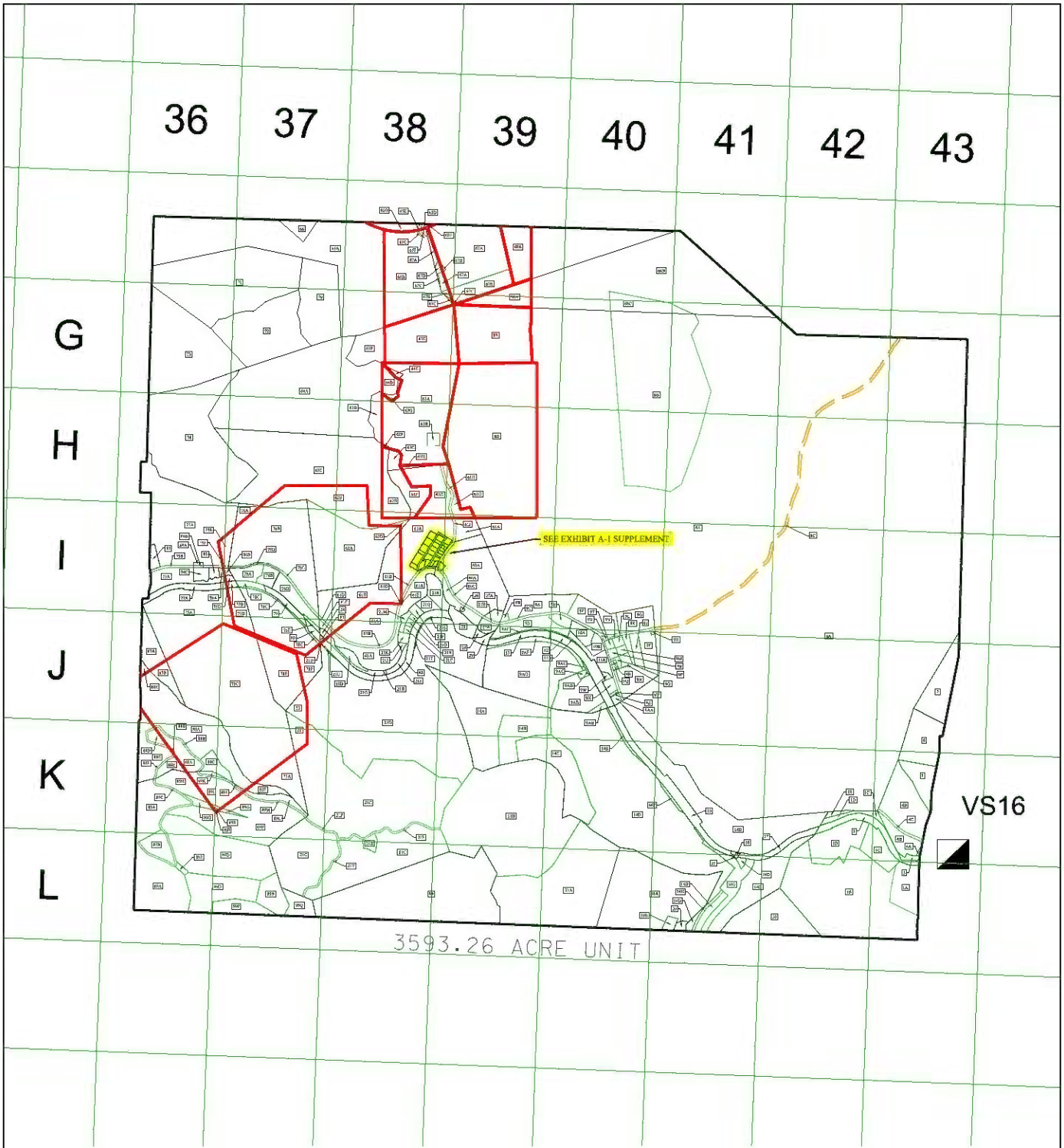
NOTICE IS FURTHER GIVEN that you may attend this hearing, with or without an attorney, and offer evidence or state any comments you have. For further information or a copy of the application and exhibits, either contact the Virginia Gas and Oil Board, State Oil and Gas Inspector, Department of Mines, Minerals and Energy, Division of Gas and Oil, P. O. Box 159, Lebanon, Virginia 24266, 276/415-9650 or the Applicant at the address shown below.

DATED: 3/18/2021

Pocahontas Gas LLC
Applicant

By: 

Sherri R. Scott
Manager-Pooling, DOI, Land Records
128 Glenwood Street
Cedar Bluff, VA 24609



3593.26 ACRE UNIT

NOTE:
SEE SUPPLEMENT EXHIBIT A-1 FOR A DETAILED OVERVIEW OF
SUBDIVISION WHICH IS SHOWN ABOVE HIGHLIGHTED IN "YELLOW".

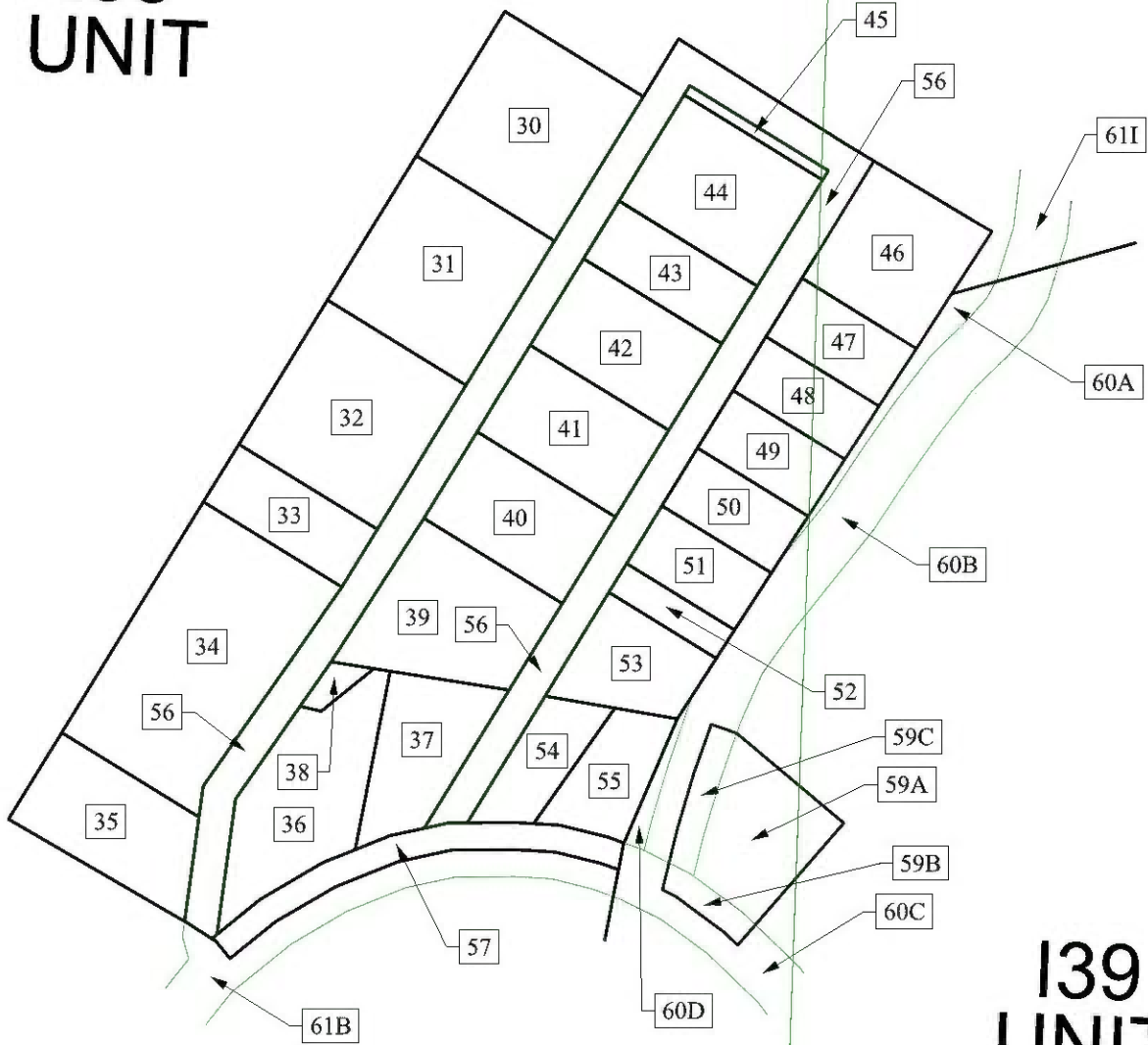
VS16	
VGOB-21-0420-4237	
DRAWN BY: PD	Date: March 18, 2021
Quadrangle: KEEN MTN/JEWELL RIDGE/ BRADSHAW/PATTERSON	EXHIBIT A
Virginia State Plane South Zone - NAD' 27)	

PROPERTY LINES SHOWN ON THIS PLAT WERE TAKEN FROM DEED
DESCRIPTIONS AND CHAIN OF TITLE PROVIDED BY POCAHONTAS GAS CO. LG
AND DOES NOT REPRESENT A CURRENT FIELD SURVEY. SEAL HEREON
DOES NOT CERTIFY PROPERTY LINE ACCURACY.



Allen Mitchell
Digitally signed
by ALLEN
MITCHELL
Date: 2021.03.23
08:02:12 -04'00'

138 UNIT



139 UNIT

VS16 SUPPLEMENT VGOB-21-0420-4237	
DRAWN BY: PD Keen Mtn/Jewell Ridge/ Bradshaw/Patterson	Date: March 18, 2021 EXHIBIT A-1
Virginia State Plane South Zone - NAD' 27)	

PROPERTY LINES SHOWN ON THIS PLAT WERE TAKEN FROM DEED DESCRIPTIONS AND CHAIN OF TITLE PROVIDED BY POCAHONTAS GAS LLC AND DOES NOT REPRESENT A CURRENT FIELD SURVEY. SEAL HEREON DOES NOT CERTIFY PROPERTY LINE ACCURACY.



**ALLEN
MITCHELL**
 Licensed Professional Surveyor

Digitally signed
 by ALLEN
 MITCHELL
 Date: 2021.03.23
 08:00:42 -04'00'

Pocahontas Gas LLC
UNIT VS16
3593.26 Acre Unit
Tract Identifications

1. Kyle Clifton, et al (John McNeil 750.00 Acre Tract) - Minerals
Buchanan Mining Company LLC – Below Drainage Coal Leased
Revelation Energy, LLC – Jewell and Jawbone Seams Leased
Circle L Land Company, Inc. – Red Ash Seam of Coal Leased
Pocahontas Gas LLC – Oil, Gas, and CBM Leased
84.89 Acres 2.3625%

- 1A. Buchanan Mining Company LLC – Surface
- 1B. Kyle Clifton, et al – Surface
- 1C. Betty Bishop, et al – Surface
- 1D. Judy Taylor, et al – Surface
- 1E. Unknown Surface Owner

2. County of Buchanan – Fee except coal below 800 feet
Kyle Clifton, et al (John McNeil 750.00 Acre Tract) – Coal Below 800 Feet
Buchanan Mining Company LLC – Coal below drainage Leased
Pocahontas Gas LLC – CBM Leased
4.83 Acres 0.1344%

3. County of Buchanan – Fee
Buchanan Mining Company LLC – P3 Seam of Coal Leased
Pocahontas Gas LLC – CBM Leased
0.63 Acres 0.0175%

4. Wanda White, et al (55-acre tract) – Mineral
Buchanan Mining Company LLC – Coal Below Drainage Leased
Circle L Land Company, Inc. – Red Ash Seam of Coal Leased
Pocahontas Gas LLC – CBM Leased
19.45 Acres 0.5413%

- 4A. CNX Gas Company LLC – Surface
- 4B. Wanda White, et al – Surface
- 4C. Commonwealth of Virginia SR 638 – Surface

5. Alta Cox – Fee
Buchanan Mining Company LLC – Coal Below Drainage Leased
Buchan Minerals LLC – Jawbone and Red Ash Seams Leased
Pocahontas Gas LLC – CBM Leased
5.92 Acres 0.1648%

6. Nancy Cole – Fee
Buchanan Mining Company LLC – Below Drainage Coal Leased
Buchanan Minerals LLC – Jawbone and Red Ash Seams Leased
Pocahontas Gas LLC – CBM Leased
11.63 Acres 0.3167%

"This title block is for general informational purposes only and does not reflect an analysis of the severance deed and its effect upon coal bed methane ownership and should not be relied upon for such purpose."

Pocahontas Gas LLC
UNIT VS16
3593.26 Acre Unit
Tract Identifications

- 7. Bucky McConnell, et al – Fee
Buchanan Mining Company LLC – Coal Below Tiller Seam Leased
Pocahontas Gas LLC - Oil, Gas, and CBM Leased
11.38 Acres 0.3237%

- 8A. Tazewell Coal & Gas Company LLC - (1570.19-acre Tract) – Fee
Buchanan Mining Company LLC – Below Drainage Coal Leased
Revelation Energy, LLC – Jewell and Jawbone Seams Leased
Pocahontas Gas LLC – Oil, Gas, and CBM Leased
1080.48 Acres 30.0696%

- 8B. Tazewell Coal & Gas Company LLC - (1570.19-acre Tract) – Minerals
Buchanan Mining Company LLC – Below Drainage Coal Leased
Revelation Energy, LLC – Jewell and Jawbone Seams Leased
Pocahontas Gas LLC – Oil, Gas, and CBM Leased
Ella Thomas, et al – Surface
93.47 Acres 2.6013%

- 8C. Tazewell Coal & Gas Company LLC - (1570.19-acre Tract) – Minerals
Buchanan Mining Company LLC – Below Drainage Coal Leased
Revelation Energy, LLC – Jewell and Jawbone Seams Leased
Pocahontas Gas LLC – Oil, Gas, and CBM Leased
Commonwealth of Virginia SR 635 – Surface
6.39 Acres 0.1778%

- 8D. Tazewell Coal & Gas Company LLC - (1570.19-acre Tract) – Fee
Buchanan Mining Company LLC – Below Drainage Coal Leased
Revelation Energy, LLC – Jewell and Jawbone Seams Leased
Appalachian Energy, Inc. – Oil and Gas Leased (retained acres)
Pocahontas Gas LLC – CBM Leased
86.48 Acres 2.4067%

- 8E. Tazewell Coal & Gas Company LLC - (1570.19-acre Tract) – Fee
Buchanan Mining Company LLC – Below Drainage Coal Leased
Revelation Energy, LLC – Jewell and Jawbone Seams Leased
Appalachian Energy, Inc. – Oil and Gas Leased (retained acres)
Pocahontas Gas LLC – CBM Leased
28.23 Acres 0.7856%

- 9. CL Ritter Lands LLC (101.96-acre tract) – Minerals
Island Creek Coal Company – All seams of coal underlying the Tiller except the P3 Seam Leased
Buchanan Mining Company LLC – P3 Seam Leased
Revelation Energy, Inc. – Above Drainage Coal Leased
Pillar Fund 3 LLC, et al – Oil and Gas Leased
Pocahontas Gas LLC – CBM Leased
94.95 Acres 2.6424%

- 9A. Unknown Surface Owner
- 9B. Buck Jewell Resources LLC – Surface

"This title block is for general informational purposes only and does not reflect an analysis of the severance deed and its effect upon coal bed methane ownership and should not be relied upon for such purpose."

Pocahontas Gas LLC
UNIT VS16
3593.26 Acre Unit
Tract Identifications

- 9C. Commonwealth of Virginia – Surface
- 9D. Unknown Surface Owner
- 9E. Unknown Surface Owner
- 9F. Unknown Surface Owner
- 9G. Unknown Surface Owner
- 9H. Unknown Surface Owner
- 9I. Ricky Davis – Surface
- 9J. Alice Powers, et al – Surface
- 9K. Alice Powers – Surface
- 9L. Unknown Surface Owner
- 9M. Unknown Surface Owner
- 9N. Riley Cole, et ux
- 9O. Unknown Surface Owner
- 9P. Unknown Surface Owner
- 9Q. Unknown Surface Owner
- 9R. Unknown Surface Owner
- 9S. Unknown Surface Owner
- 9T. Unknown Surface Owner
- 9U. Unknown Surface Owner
- 9V. Unknown Surface Owner
- 9W. County of Buchanan – Surface
- 9X. Riley Cole – Surface
- 9Y. Riley Cole – Surface
- 9Z. Glenda Dotson, et al – Surface
- 9AA. Harold Fuller, et ux – Surface
- 9AB. Norfolk Southern Railway Company – Surface
- 9AC. Norfolk Southern Railway Company – Surface
- 9AD. Norfolk Southern Railway Company – Surface
- 9AE. Norfolk Southern Railway Company – Surface
- 9AF. Unknown Surface Owner
- 9AG. Buck Jewell Resources LLC – Surface

- 10. CONSOL RCPC LLC – All Coal Seams above the Tiller Seam of Coal
Buchanan Mining Company LLC – All Coal in and below the Tiller Seam of Coal
Pocahontas Gas LLC – Oil, Gas, and CBM
3.87 Acres 0.1077%

- 10A. Dismal River Volunteer Rescue Squad – Surface
- 10B. County of Buchanan – Surface

- 11. CONSOL RCPC LLC – All Coal Seams above the Tiller Seam of Coal
Buchanan Mining Company LLC – All Coal in and below the Tiller Seam of Coal
Pocahontas Gas LLC – Oil, Gas, and CBM
2.97 Acres 0.0827%

- 11A. County of Buchanan – Surface
- 11B. Norfolk Southern Railway Company – Surface

"This title block is for general informational purposes only and does not reflect an analysis of the severance deed and its effect upon coal bed methane ownership and should not be relied upon for such purpose."

Pocahontas Gas LLC
UNIT VS16
3593.26 Acre Unit
Tract Identifications

12. Norfolk Southern Railway Company – Fee except coal below 800 Feet
CL Ritter Lands LLC (101.96-acre tract) – Coal Below 800 Feet
Buchanan Mining Company LLC – P3 Seam of Coal Subleased
Island Creek Coal Company – Coal Below 800 Feet Leased except P3
Pocahontas Gas LL – CBM Leased
5.20 Acres 0.1447%

13. Norfolk Southern Railway Company – Fee except coal below 800 Feet
CL Ritter Lands LLC (101.96-acre tract) – Coal Below 800 Feet
Buchanan Mining Company LLC – P3 Seam of Coal subleased
Island Creek Coal Company – Coal Below 800 Feet Leased except P3
Pocahontas Gas LL – CBM Leased
2.53 Acres 0.0704%

14. CL Ritter Lands LLC (230.57-acre tract) –Minerals
Island Creek Coal Company – All Seams of coal underlying the Tiller Except the P3 Seam Leased
Buchanan Mining Company LLC – P3 Seam Leased
Revelation Energy, LLC – Above Drainage Coal Leased
Pillar Fund 3 LLC, et al – Oil and Gas Leased
Pocahontas Gas LLC – CBM Leased
204.96 Acres 5.7040%

- 14A. Buck Jewell Resources LLC – Surface
- 14B. Brenda Horton – Surface
- 14C. Danny Hylton, et al – Surface
- 14D. CL Ritter Lands LLC – Surface
- 14E. Norfolk Southern Railway Company – Surface
- 14F. Norfolk Southern Railway Company – Surface
- 14G. Norfolk Southern Railway Company – Surface
- 14H. Commonwealth of Virginia SR 635 – Surface

15. Norfolk Southern Railway Company – Fee
Buchanan Mining Company LLC – P3 Seam of Coal Leased
Pocahontas Gas LLC – CBM Leased
0.02 Acres 0.0006%

16. County of Buchanan – Fee except coal below 800 Feet
CL Ritter Lands LLC (230.57-acre tract) – Coal Below 800 Feet
Island Creek Coal Company – All seams of Coal underlying the Tiler except the P3 seam leased
Buchanan Mining Company LLC – P3 Seam Leased
Pocahontas Gas LLC – CBM Leased
0.12 Acres 0.0033%

"This title block is for general informational purposes only and does not reflect an analysis of the severance deed and its effect upon coal bed methane ownership and should not be relied upon for such purpose."

Pocahontas Gas LLC
UNIT VS16
3593.26 Acre Unit
Tract Identifications

- 17. County of Buchanan – Fee except coal below 800 Feet
CL Ritter Lands LLC (230.57-acre tract) – Coal Below 800 Feet
Island Creek Coal Company – All seams of Coal underlying the Tiler except the P3 seam leased
Buchanan Mining Company LLC – P3 Seam Leased
Pocahontas Gas LLC – CBM Leased
3.22 Acres 0.0896%

- 18. Norfolk Southern Railway Company – Fee except coal below 800 Feet
CL Ritter Lands LLC (230.57-acre tract) – Coal Below 800 Feet
Island Creek Coal Company – All seams of Coal underlying the Tiler except the P3 seam leased
Buchanan Mining Company LLC – P3 Seam Leased
Pocahontas Gas LLC – CBM Leased
8.93 Acres 0.2485%

- 19. Brenda Horton, et al (p/o 200-acre tract) – Minerals
Buchanan Mining Company LLC – Coal Below Drainage Leased
Pocahontas Gas LLC – Oil, Gas, and CBM Leased
43.58 Acres 1.2128%

- 19A. Brenda Horton, et al
- 19B. Unknown Surface Owner (cemetery)

- 20. Buchanan Mining Company LLC – Coal
Pocahontas Gas LLC – Oil, Gas, and CBM
Buchanan Mining Company LLC – Surface
0.70 Acres 0.0195%

- 21. Buchanan Mining Company LLC, et al (Big Vein Tract 33 442.57-acre tract) – Coal
Island Creek Coal Company – Coal Below Tiller Seam Leased
Buchanan Mining Company LLC, et al – P3 Seam Leased
Revelation Energy, LLC – Tiller and Above Coal Leased
Weyerhaeuser NR Company, et al – Oil, Gas, and CBM
Pocahontas Gas LLC – CBM Leased
381.03 Acres 10.6040%

- 21A. Brenda Horton, et al – Surface
- 21B. Danny Hylton, et al – Surface
- 21C. Harold Boyd, et al – Surface
- 21D. Gay Maxwell, et al – Surface
- 21E. Harold Boyd, et ux – Surface
- 21F. Commonwealth of Virginia (SR 633 and 628) – Surface
- 21G. Unknown Surface Owner
- 21H. Unknown Surface Owner
- 21I. Unknown Surface Owner
- 21J. Unknown Surface Owner
- 21K. Unknown Surface Owner
- 21L. Unknown Surface Owner
- 21M. Unknown Surface Owner
- 21N. Unknown Surface Owner

"This title block is for general informational purposes only and does not reflect an analysis of the severance deed and its effect upon coal bed methane ownership and should not be relied upon for such purpose."

Pocahontas Gas LLC
UNIT VS16
3593.26 Acre Unit
Tract Identifications

- 21O. Unknown Surface Owner
21P. Unknown Surface Owner
21Q. Unknown Surface Owner
21R. Unknown Surface Owner
21S. Unknown Surface Owner
21T. Unknown Surface Owner
21U. Unknown Surface Owner
22. Buchanan Mining Company LLC, et al (Big Vein Tract 33 442.57-acre tract) – Coal
Island Creek Coal Company – Coal Below Tiller Seam Leased
Buchanan Mining Company LLC, et al – P3 Seam Leased
Revelation Energy, LLC – Tiller and Above Coal Leased
Weyerhaeuser NR Company, et al – Oil, Gas, and CBM
Appalachian Energy, Inc. – Oil and Gas Leased (retained acres)
Pocahontas Gas LLC – CBM Leased
Harold Boyd, et al – Surface
3.46 Acres 0.0963%
23. Buchanan Mining Company LLC, et al (Big Vein Tract 33 442.57-acre tract) – Coal
Island Creek Coal Company – Coal Below Tiller Seam Leased
Buchanan Mining Company LLC, et al – P3 Seam Leased
Revelation Energy, LLC – Tiller and Above Coal Leased
Weyerhaeuser NR Company, et al – Oil, Gas, and CBM
Appalachian Energy, Inc. – Oil and Gas Leased (retained acres)
Pocahontas Gas LLC – CBM Leased
Gay Maxwell, et al – Surface
2.69 Acres 0.0749%
24. Caroline Keen, et al (79.10 acres) Coal Except 1/9 in P3 and 8/9 in Jawbone Seams
Buchanan Mining Company LLC – P3 seam of Coal (1/9)
Buchanan Mining Company LLC – Coal Below the Tiller Seam Leased
Revelation Energy, LLC – Jawbone Seam of Coal (8/9)
Island Creek Coal Company – Below Drainage Coal Leased Except Jawbone and P3
Caroline Keen, et al – Oil and Gas
Appalachian Energy Inc. – Oil and Gas Leased (retained acres)
Appalachian Energy, Inc. – CBM Leased (81.481480%)
Pocahontas Gas LLC - CBM Leased (12.83951%)
Norfolk Southern Railway Company – Surface
0.43 Acres 0.0120%
25. Norfolk Southern Railway Company – Fee
Buchanan Mining Company LLC – P3 Seam of Coal subleased
Island Creek Coal Company – All Seams of Coal underlying the Tiller Except the P3
Pocahontas Gas LLC – CBM Leased
3.20 Acres 0.0890%
26. EJ Compton, et al Trustees – Fee
0.10 Acre 0.0258%

"This title block is for general informational purposes only and does not reflect an analysis of the severance deed and its effect upon coal bed methane ownership and should not be relied upon for such purpose."

Pocahontas Gas LLC
UNIT VS16
3593.26 Acre Unit
Tract Identifications

- 27. Buck Jewell Resources LLC (2.02-acre tract) – Minerals
Buchanan Mining Company LLC – Coal in the Tiller and Below leased
2.65 Acres 0.0737%

- 27A. Buck Jewell Resources LLC – Surface
- 27B. Commonwealth of Virginia SR 638 - Surface

- 28. Norfolk Southern Railway Company – Fee
Buchanan Mining Company LLC – P3 Seam of Coal subleased
Island Creek Coal Company – All seams of coal underlying the Tiller Except the P3 Seam Leased
Pocahontas Gas LLC – CBM Lease
0.45 Acres 0.1252%

- 29. Norfolk Southern Railway Company – Fee
Buchanan Mining Company LLC – P3 Seam of Coal subleased
Island Creek Coal Company – All seams of coal underlying the Tiller Except the P3 Seam Leased
Pocahontas Gas LLC – CBM Lease
0.86 Acres 0.0239%

- 30. Roger Sanders – Fee
0.34 Acres 0.0094%

- 31. WB Day Heirs, et al – Fee
0.34 Acres 0.0094%

- 32. Roger Sanders – Fee
0.34 Acres 0.0094%

- 33. Roger Sanders – Fee
0.14 Acres 0.0039%

- 34. Sandra Coleman – Fee
0.53 Acres 0.0147%

- 35. Buchanan Mining Company LLC – Fee
0.23 Acres 0.0064%

- 36. Buchanan Mining Company LLC – Surface and Coal
Pocahontas Gas LLC – Oil and Gas
0.28 Acres 0.0077%

- 37. Buchanan Mining Company LLC – Surface and Coal
Pocahontas Gas LLC – Oil and Gas
0.18 Acres 0.0050%

- 38. George and Colby Wimmer Heirs– Fee
0.02 Acres 0.0005%

"This title block is for general informational purposes only and does not reflect an analysis of the severance deed and its effect upon coal bed methane ownership and should not be relied upon for such purpose."

Pocahontas Gas LLC
UNIT VS16
3593.26 Acre Unit
Tract Identifications

- 39. Ricky Goodman, et al – Fee
0.28 Acres 0.0077%

- 40. Ricky Goodman, et al – Fee
0.21 Acres 0.0058%

- 41. Billy Brian Channing Wimmer, et al – Fee
0.21 Acres 0.0058%

- 42. Gale Wimmer – Fee
Pocahontas Gas LLC – Oil, Gas, and CBM Leased
0.21 Acres 0.0058%

- 43. James Keene – Fee
0.14 Acres 0.0039%

- 44. Deborah S. Kelly – Fee
Appalachian Energy, Inc. – CBM Leased (deemed leased JV)
0.25 Acres 0.0069%

- 45. James Keene – Fee
0.02 Acres 0.0005%

- 46. David Henry Sparks, et al – Fee
Pocahontas Gas LLC – Oil, Gas, and CBM Leased (60%)
0.24 Acres 0.0066%

- 47. Christopher Wimmer, et al – Fee
0.12 Acres 0.0033%

- 48. James Keene – Fee
0.11 Acres 0.0030%

- 49. Belva Jean Justus – Fee
0.11 Acres 0.0030%

- 50. Archie White, et ux – Fee
0.11 Acres 0.0030%

- 51. Jerry Brewster, et ux – Fee
0.11 Acres 0.0030%

- 52. Jerry Brewster, et ux – Fee
0.05 Acres 0.0013%

- 53. Vicky Lynn Justus, et al – Fee
0.15 Acres 0.0041%

"This title block is for general informational purposes only and does not reflect an analysis of the severance deed and its effect upon coal bed methane ownership and should not be relied upon for such purpose."

Pocahontas Gas LLC
UNIT VS16
3593.26 Acre Unit
Tract Identifications

54. Nancy Lester, et al – Fee
0.11 Acres 0.0030%
55. Nancy Lester, et al – Fee
0.12 Acres 0.0033%
56. County of Buchanan CR 5185 – Fee
0.83 Acres 0.0231%
57. Caroline Keen, et al (79.10 acres) Coal Except 1/9 in P3 and 8/9 in Jawbone Seams
Buchanan Mining Company LLC – P3 seam of Coal (1/9)
Buchanan Mining Company LLC – Coal Below the Tiller Seam Leased
Revelation Energy, LLC – Jawbone Seam of Coal (8/9)
Island Creek Coal Company – Below Drainage Coal Leased Except Jawbone and P3
Caroline Keen, et al – Oil and Gas
Appalachian Energy Inc. – Oil and Gas Leased (82.71605%)
Pocahontas Gas LLC – Oil and Gas Leased (10.37037%)
Appalachian Energy, Inc. – CBM Leased (81.481480%) (deemed leased JV)
Pocahontas Gas LLC - CBM Leased (12.83951%)
Commonwealth of Virginia SR 638– Surface
0.15 Acres 0.0041%
58. PJ Brown Heirs, et al (889-acre tract) – Fee
Buchanan Mining Company LLC – Coal Below Drainage Leased
Revelation Energy, LLC – Coal Above Drainage Leased
Pocahontas Gas LLC – Oil, Gas, and CBM Leased (99.8677%)
17.07 Acres 0.4750%
59. Caroline Keen (0.21-acre tract) – Minerals
0.27 Acres 0.0075%
- 59A. Caroline Keen – Surface
59B. Commonwealth of Virginia SR 638 – Surface
59C. Commonwealth of Virginia SR 690 – Surface
60. Caroline Keen, et al (33.04 acres) - Coal Except 1/9 in P3 and Jawbone Seams
Buchanan Mining Company LLC – P3 seam of Coal (1/9)
Buchanan Mining Company LLC – Coal Below the Tiller Seam Leased
Revelation Energy, Inc.– Jawbone Seam of Coal
Revelation Energy Inc. – Above Drainage Coal Leased Except Jawbone and P3
Caroline Keen, et al – Oil and Gas
Appalachian Energy Inc. – Oil and Gas Leased (82.71605%)
Pocahontas Gas LLC – Oil and Gas Leased (10.37037%)
Appalachian Energy, Inc. – CBM Leased (81.481480%) (deemed leased JV)
Pocahontas Gas LLC - CBM Leased (12.83951%)
27.78 Acres 0.7731%
- 60A. Caroline Keen, et al – Surface
60B. Commonwealth of Virginia SR 690- Surface

"This title block is for general informational purposes only and does not reflect an analysis of the severance deed and its effect upon coal bed methane ownership and should not be relied upon for such purpose."

Pocahontas Gas LLC
UNIT VS16
3593.26 Acre Unit
Tract Identifications

- 60C. Commonwealth of Virginia SR 638– Surface
60D. Unknown Surface Owner
- 61A. Caroline Keen, et al (79.10 acres) Coal Except 1/9 in P3 and 8/9 in Jawbone Seams
Buchanan Mining Company LLC – P3 seam of Coal (1/9)
Buchanan Mining Company LLC – Coal Below the Tiller Seam Leased
Revelation Energy, LLC – Jawbone Seam of Coal (8/9)
Island Creek Coal Company – Below Drainage Coal Leased Except Jawbone and P3
Caroline Keen, et al – Oil and Gas
Appalachian Energy Inc. – Oil and Gas Leased (82.71605%)
Pocahontas Gas LLC – Oil and Gas Leased (10.37037%)
Appalachian Energy, Inc. – CBM Leased (81.481480%) (deemed leased JV)
Pocahontas Gas LLC - CBM Leased (12.83951%)
Caroline Keen, et al – Surface
38.80 Acres 1.0798%
- 61B. Caroline Keen, et al (79.10 acres) Coal Except 1/9 in P3 and 8/9 in Jawbone Seams
Buchanan Mining Company LLC – P3 seam of Coal (1/9)
Buchanan Mining Company LLC – Coal Below the Tiller Seam Leased
Revelation Energy, LLC – Jawbone Seam of Coal (8/9)
Island Creek Coal Company – Below Drainage Coal Leased Except Jawbone and P3
Caroline Keen, et al – Oil and Gas
Appalachian Energy Inc. – Oil and Gas Leased (82.71605%)
Pocahontas Gas LLC – Oil and Gas Leased (10.37037%)
Appalachian Energy, Inc. – CBM Leased (81.481480%) (deemed leased JV)
Pocahontas Gas LLC - CBM Leased (12.83951%)
Commonwealth of Virginia SR 638 – Surface
2.23 Acres 0.0621%
- 61C. Caroline Keen, et al (79.10 acres) Coal Except 1/9 in P3 and 8/9 in Jawbone Seams
Buchanan Mining Company LLC – P3 seam of Coal (1/9)
Buchanan Mining Company LLC – Coal Below the Tiller Seam Leased
Revelation Energy, LLC – Jawbone Seam of Coal (8/9)
Island Creek Coal Company – Below Drainage Coal Leased Except Jawbone and P3
Caroline Keen, et al – Oil and Gas
Appalachian Energy Inc. – Oil and Gas Leased (retained acres)
Appalachian Energy, Inc. – CBM Leased (81.481480%) (deemed leased JV)
Pocahontas Gas LLC - CBM Leased (12.83951%)
Caroline Keen, et al – Surface
0.53 Acres 0.0147%

"This title block is for general informational purposes only and does not reflect an analysis of the severance deed and its effect upon coal bed methane ownership and should not be relied upon for such purpose."

Pocahontas Gas LLC
UNIT VS16
3593.26 Acre Unit
Tract Identifications

- 61D. Caroline Keen, et al (79.10 acres) Coal Except 1/9 in P3 and 8/9 in Jawbone Seams
Buchanan Mining Company LLC – P3 seam of Coal (1/9)
Buchanan Mining Company LLC – Coal Below the Tiller Seam Leased
Revelation Energy, LLC – Jawbone Seam of Coal (8/9)
Island Creek Coal Company – Below Drainage Coal Leased Except Jawbone and P3
Caroline Keen, et al – Oil and Gas
Appalachian Energy Inc. – Oil and Gas Leased (retained acres)
Appalachian Energy, Inc. – CBM Leased (81.481480%) (deemed leased JV)
Pocahontas Gas LLC - CBM Leased (12.83951%)
Commonwealth of Virginia SR 638 – Surface
0.40 Acres 0.0111%
- 61E. Caroline Keen, et al (79.10 acres) Coal Except 1/9 in P3 and 8/9 in Jawbone Seams
Buchanan Mining Company LLC – P3 seam of Coal (1/9)
Buchanan Mining Company LLC – Coal Below the Tiller Seam Leased
Revelation Energy, LLC – Jawbone Seam of Coal (8/9)
Island Creek Coal Company – Below Drainage Coal Leased Except Jawbone and P3
Caroline Keen, et al – Oil and Gas
Appalachian Energy Inc. – Oil and Gas Leased (retained acres)
Appalachian Energy, Inc. – CBM Leased (81.481480%) (deemed leased JV)
Pocahontas Gas LLC - CBM Leased (12.83951%)
Caroline Keen, et al – Surface
20.46 Acres 0.5694%
- 61F. Caroline Keen, et al (79.10 acres) Coal Except 1/9 in P3 and 8/9 in Jawbone Seams
Buchanan Mining Company LLC – P3 seam of Coal (1/9)
Buchanan Mining Company LLC – Coal Below the Tiller Seam Leased
Revelation Energy, LLC – Jawbone Seam of Coal (8/9)
Island Creek Coal Company – Below Drainage Coal Leased Except Jawbone and P3
Caroline Keen, et al – Oil and Gas
Appalachian Energy Inc. – Oil and Gas Leased (retained acres)
Appalachian Energy, Inc. – CBM Leased (81.481480%) (deemed leased JV)
Pocahontas Gas LLC - CBM Leased (12.83951%)
Caroline Keen, et al – Surface
5.66 Acres 0.1575%
- 61G. Caroline Keen, et al (79.10 acres) Coal Except 1/9 in P3 and 8/9 in Jawbone Seams
Buchanan Mining Company LLC – P3 seam of Coal (1/9)
Buchanan Mining Company LLC – Coal Below the Tiller Seam Leased
Revelation Energy, LLC – Jawbone Seam of Coal (8/9)
Island Creek Coal Company – Below Drainage Coal Leased Except Jawbone and P3
Caroline Keen, et al – Oil and Gas
Appalachian Energy Inc. – Oil and Gas Leased (retained acres)
Appalachian Energy, Inc. – CBM Leased (81.481480%) (deemed leased JV)
Pocahontas Gas LLC - CBM Leased (12.83951%)
Caroline Keen, et al – Surface
13.04 Acres 0.3629%

"This title block is for general informational purposes only and does not reflect an analysis of the severance deed and its effect upon coal bed methane ownership and should not be relied upon for such purpose."

Pocahontas Gas LLC
UNIT VS16
3593.26 Acre Unit
Tract Identifications

- 61H. Caroline Keen, et al (79.10 acres) Coal Except 1/9 in P3 and 8/9 in Jawbone Seams
Buchanan Mining Company LLC – P3 seam of Coal (1/9)
Buchanan Mining Company LLC – Coal Below the Tiller Seam Leased
Revelation Energy, LLC – Jawbone Seam of Coal (8/9)
Island Creek Coal Company – Below Drainage Coal Leased Except Jawbone and P3
Caroline Keen, et al – Oil and Gas
Appalachian Energy Inc. – Oil and Gas Leased (retained acres)
Appalachian Energy, Inc. – CBM Leased (81.481480%) (deemed leased JV)
Pocahontas Gas LLC - CBM Leased (12.83951%)
Commonwealth of Virginia SR 690 – Surface
0.87 Acres 0.0242%
- 61I. Caroline Keen, et al (79.10 acres) Coal Except 1/9 in P3 and 8/9 in Jawbone Seams
Buchanan Mining Company LLC – P3 seam of Coal (1/9)
Buchanan Mining Company LLC – Coal Below the Tiller Seam Leased
Revelation Energy, LLC – Jawbone Seam of Coal (8/9)
Island Creek Coal Company – Below Drainage Coal Leased Except Jawbone and P3
Caroline Keen, et al – Oil and Gas
Appalachian Energy Inc. – Oil and Gas Leased (82.71605%)
Appalachian Energy, Inc. – CBM Leased (81.481480%) (deemed leased JV)
Pocahontas Gas LLC - CBM Leased (12.83951%)
Commonwealth of Virginia SR 690 – Surface
0.39 Acres 0.0109%
- 62A. Katherine Cole, et al (114-acre Tract) – Minerals
Buchanan Mining Company LLC – Coal Below Tiller Seam Leased
Revelation Energy, Inc. – Jewell and Jawbone Seam of Coal Leased
Appalachian Energy Oil and Gas Leased (retained acres)
Pocahontas Gas LLC – CBM Leased
Unknown Surface Owner
33.26 Acres 0.9256%
- 62B. Katherine Cole, et al (114-acre Tract) – Minerals
Buchanan Mining Company LLC – Coal Below Tiller Seam Leased
Revelation Energy, Inc. – Jewell and Jawbone Seam of Coal Leased
Appalachian Energy Oil and Gas Leased (retained acres)
Pocahontas Gas LLC – CBM Leased
Unknown Surface Owner
16.35 Acres 0.4550%
- 62C. Katherine Cole, et al (114-acre Tract) – Minerals
Buchanan Mining Company LLC – Coal Below Tiller Seam Leased
Revelation Energy, Inc. – Jewell and Jawbone Seam of Coal Leased
Pocahontas Gas LLC – CBM Leased
Unknown Surface Owner
58.48 Acres 1.6275%

"This title block is for general informational purposes only and does not reflect an analysis of the severance deed and its effect upon coal bed methane ownership and should not be relied upon for such purpose."

Pocahontas Gas LLC
UNIT VS16
3593.26 Acre Unit
Tract Identifications

- 62D. Katherine Cole, et al (114-acre Tract) – Minerals
Buchanan Mining Company LLC – Coal Below Tiller Seam Leased
Revelation Energy, Inc. – Jewell and Jawbone Seam of Coal Leased
Pocahontas Gas LLC – CBM Leased
Unknown Surface Owner
0.46 Acres 0.0128%
- 62E. Katherine Cole, et al (114-acre Tract) – Minerals
Buchanan Mining Company LLC – Coal Below Tiller Seam Leased
Revelation Energy, Inc. – Jewell and Jawbone Seam of Coal Leased
Appalachian Energy Oil and Gas Leased (retained acres)
Pocahontas Gas LLC – CBM Leased
Unknown Surface Owner
7.05 Acres 0.1962%
- 62F. Katherine Cole, et al (114-acre Tract) – Minerals
Buchanan Mining Company LLC – Coal Below Tiller Seam Leased
Revelation Energy, Inc. – Jewell and Jawbone Seam of Coal Leased
Appalachian Energy Oil and Gas Leased (retained acres)
Pocahontas Gas LLC – CBM Leased
Unknown Surface Owner
0.11 Acres 0.0031%
- 63A. Buchanan Mining Company LLC, et al (Big Vein Tract 51 71.85-acre tract) – Coal
Island Creek Coal Company – Coal Below Tiller Seam Leased
Buchanan Ming Company LLC – P3 Seam Leased
Revelation Energy, Inc. – Tiller and Above Coal Leased
Weyerhaeuser NR Company, et al – Oil, Gas, and CBM
Cabot Oil and Gas – Oil and Gas Leased (retained acres)
Pocahontas Gas LLC – CBM Leased
Unknown Surface owner
39.58 Acres 1.1015%
- 63B. Buchanan Mining Company LLC, et al (Big Vein Tract 51 71.85-acre tract) – Coal
Island Creek Coal Company – Coal Below Tiller Seam Leased
Buchanan Ming Company LLC – P3 Seam Leased
Revelation Energy, Inc. – Tiller and Above Coal Leased
Weyerhaeuser NR Company, et al – Oil, Gas, and CBM
Cabot Oil and Gas – Oil and Gas Leased (retained acres)
Pocahontas Gas LLC – CBM Leased
Unknown Surface owner
0.98 Acres 0.0273%

"This title block is for general informational purposes only and does not reflect an analysis of the severance deed and its effect upon coal bed methane ownership and should not be relied upon for such purpose."

Pocahontas Gas LLC
UNIT VS16
3593.26 Acre Unit
Tract Identifications

- 63C. Buchanan Mining Company LLC, et al (Big Vein Tract 51 71.85-acre tract) – Coal
Island Creek Coal Company – Coal Below Tiller Seam Leased
Buchanan Ming Company LLC – P3 Seam Leased
Revelation Energy, Inc. – Tiller and Above Coal Leased
Weyerhaeuser NR Company, et al – Oil, Gas, and CBM
Cabot Oil and Gas – Oil and Gas Leased (retained acres)
Pocahontas Gas LLC – CBM Leased
Unknown Surface owner
1.66 Acres 0.0462%
- 63D. Buchanan Mining Company LLC, et al (Big Vein Tract 51 71.85-acre tract) – Coal
Island Creek Coal Company – Coal Below Tiller Seam Leased
Buchanan Ming Company LLC – P3 Seam Leased
Revelation Energy, Inc. – Tiller and Above Coal Leased
Weyerhaeuser NR Company, et al – Oil, Gas, and CBM
Pocahontas Gas LLC – CBM Leased
Unknown Surface owner
3.31 Acres 0.0921%
- 63E. Buchanan Mining Company LLC, et al (Big Vein Tract 51 71.85-acre tract) – Coal
Island Creek Coal Company – Coal Below Tiller Seam Leased
Buchanan Ming Company LLC – P3 Seam Leased
Revelation Energy, Inc. – Tiller and Above Coal Leased
Weyerhaeuser NR Company, et al – Oil, Gas, and CBM
Cabot Oil and Gas – Oil and Gas Leased (retained acres)
Pocahontas Gas LLC – CBM Leased
Unknown Surface owner
22.76 Acres 0.6634%
- 63F. Buchanan Mining Company LLC, et al (Big Vein Tract 51 71.85-acre tract) – Coal
Island Creek Coal Company – Coal Below Tiller Seam Leased
Buchanan Ming Company LLC – P3 Seam Leased
Revelation Energy, Inc. – Tiller and Above Coal Leased
Weyerhaeuser NR Company, et al – Oil, Gas, and CBM
Pocahontas Gas LLC – CBM Leased
Unknown Surface owner
6.90 Acres 0.1920%
- 63G. Buchanan Mining Company LLC, et al (Big Vein Tract 51 71.85-acre tract) – Coal
Island Creek Coal Company – Coal Below Tiller Seam Leased
Buchanan Ming Company LLC – P3 Seam Leased
Revelation Energy, Inc. – Tiller and Above Coal Leased
Weyerhaeuser NR Company, et al – Oil, Gas, and CBM
Cabot Oil and Gas – Oil and Gas Leased (retained acres)
Pocahontas Gas LLC – CBM Leased
Unknown Surface owner
0.68 Acres 0.0189%

"This title block is for general informational purposes only and does not reflect an analysis of the severance deed and its effect upon coal bed methane ownership and should not be relied upon for such purpose."

Pocahontas Gas LLC
UNIT VS16
3593.26 Acre Unit
Tract Identifications

- 63H. Buchanan Mining Company LLC, et al (Big Vein Tract 51 71.85-acre tract) – Coal
Island Creek Coal Company – Coal Below Tiller Seam Leased
Buchanan Ming Company LLC – P3 Seam Leased
Revelation Energy, Inc. – Tiller and Above Coal Leased
Weyerhaeuser NR Company, et al – Oil, Gas, and CBM.
Appalachian Energy, Inc. – Oil and Gas Leased (retained acres)
Pocahontas Gas LLC – CBM Leased
Unknown Surface owner
0.58 Acres 0.0161%
- 64A. Anise Jean Jones, et al – Minerals
Buchanan Mining Company LLC- Coal in and below the Tiller Seam Leased
Appalachian Energy, Inc. – Oil, Gas, and CBM Leased (deemed Leased JV)
Unknown Surface Owner
80.09 Acres 2.2289%
- 64B. Anise Jean Jones, et al – Minerals
Buchanan Mining Company LLC- Coal in and below the Tiller Seam Leased
Cabot Oil and Gas – Oil and Gas Leased (retained acres)
Appalachian Energy, Inc. –CBM Leased (deemed Leased JV)
Unknown Surface Owner
2.24 Acres 0.0623%
- 64C. Anise Jean Jones, et al – Minerals
Buchanan Mining Company LLC- Coal in and below the Tiller Seam Leased
Cabot Oil and Gas – Oil and Gas Leased (retained acres)
Appalachian Energy, Inc. –CBM Leased (deemed Leased JV)
Unknown Surface Owner
0.48 Acres 0.0134%
- 65A. LBR Holdings, LLC (Tract 70 1232.67 acres) – Fee
Island Creek Coal Company – Coal Below Jawbone Seam Leased
Buchanan Mining Company LL – P3 Seam Subleased
Revelation Energy, LLC – Coal in Jawbone and Above Seams Leased
Summit Appalachian Operating LLC – CBM Leased
75.81 Acres 2.1098%
- 65B. LBR Holdings, LLC (Tract 70 1232.67 acres) – Fee
Island Creek Coal Company – Coal Below Jawbone Seam Leased
Buchanan Mining Company LL – P3 Seam Subleased
Revelation Energy, LLC – Coal in Jawbone and Above Seams Leased
Appalachian Energy, LLC – Oil and Gas Leased (retained acres)
Summit Appalachian Operating LLC – CBM Leased
30.36 Acres 0.8449%

"This title block is for general informational purposes only and does not reflect an analysis of the severance deed and its effect upon coal bed methane ownership and should not be relied upon for such purpose."

Pocahontas Gas LLC
UNIT VS16
3593.26 Acre Unit
Tract Identifications

- 65C. LBR Holdings, LLC (Tract 70 1232.67 acres) – Minerals
Island Creek Coal Company – Coal Below Jawbone Seam Leased
Buchanan Mining Company LL – P3 Seam Subleased
Revelation Energy, LLC – Coal in Jawbone and Above Seams Leased
Appalachian Energy, LLC – Oil and Gas Leased (retained acres)
Summit Appalachian Operating LLC – CBM Leased
Unknown Surface Owner
0.08 Acres 0.0022%
- 65D. LBR Holdings, LLC (Tract 70 1232.67 acres) – Fee
Island Creek Coal Company – Coal Below Jawbone Seam Leased
Buchanan Mining Company LL – P3 Seam Subleased
Revelation Energy, LLC – Coal in Jawbone and Above Seams Leased
Appalachian Energy, LLC – Oil and Gas Leased (retained acres)
Summit Appalachian Operating LLC – CBM Leased
Unknown Surface Owner
0.19 Acres 0.0053%
- 65E. LBR Holdings, LLC (Tract 70 1232.67 acres) – Fee
Island Creek Coal Company – Coal Below Jawbone Seam Leased
Buchanan Mining Company LL – P3 Seam Subleased
Revelation Energy, LLC – Coal in Jawbone and Above Seams Leased
Appalachian Energy, LLC – Oil and Gas Leased (retained acres)
Summit Appalachian Operating LLC – CBM Leased
Unknown Surface Owner
0.01 Acres 0.0003%
- 65F. LBR Holdings, LLC (Tract 70 1232.67 acres) – Fee
Island Creek Coal Company – Coal Below Jawbone Seam Leased
Buchanan Mining Company LL – P3 Seam Subleased
Revelation Energy, LLC – Coal in Jawbone and Above Seams Leased
Appalachian Energy, LLC – Oil and Gas Leased (retained acres)
Summit Appalachian Operating LLC – CBM Leased
Unknown Surface Owner
0.21 Acres 0.0058%
- 65G. LBR Holdings, LLC (Tract 70 1232.67 acres) – Fee
Island Creek Coal Company – Coal Below Jawbone Seam Leased
Buchanan Mining Company LL – P3 Seam Subleased
Revelation Energy, LLC – Coal in Jawbone and Above Seams Leased
Appalachian Energy, LLC – Oil and Gas Leased (retained acres)
Summit Appalachian Operating LLC – CBM Leased
2.29 Acres 0.0637%
66. Dorothy Hill, et al – Minerals
Unknown Surface Owner
2.72 Acres 0.0757%

"This title block is for general informational purposes only and does not reflect an analysis of the severance deed and its effect upon coal bed methane ownership and should not be relied upon for such purpose."

Pocahontas Gas LLC
UNIT VS16
3593.26 Acre Unit
Tract Identifications

- 67A. Tazewell Coal & Gas Company LLC - (120-acre Tract) – Minerals
Buchanan Mining Company LLC – Below Drainage Coal Leased
Revelation Energy, LLC – Jewell and Jawbone Seams Leased
Appalachian Energy, Inc. – Oil and Gas Leased (retained acres)
Pocahontas Gas LLC –CBM Leased
Unknown Surface Owner
26.81 Acres 0.7461%
- 67B. Tazewell Coal & Gas Company LLC - (120-acre Tract) – Minerals
Buchanan Mining Company LLC – Below Drainage Coal Leased
Revelation Energy, LLC – Jewell and Jawbone Seams Leased
Appalachian Energy, Inc. – Oil and Gas Leased (retained acres)
Pocahontas Gas LLC –CBM Leased
Unknown Surface Owner
7.16 Acres 0.1993%
- 67C. Tazewell Coal & Gas Company LLC - (120-acre Tract) – Minerals
Buchanan Mining Company LLC – Below Drainage Coal Leased
Revelation Energy, LLC – Jewell and Jawbone Seams Leased
Appalachian Energy, Inc. – Oil and Gas Leased (retained acres)
Pocahontas Gas LLC –CBM Leased
Commonwealth of Virginia SR 690 – Surface
0.20 Acres 0.0056%
- 67D. Tazewell Coal & Gas Company LLC - (120-acre Tract) – Minerals
Buchanan Mining Company LLC – Below Drainage Coal Leased
Revelation Energy, LLC – Jewell and Jawbone Seams Leased
Appalachian Energy, Inc. – Oil and Gas Leased (retained acres)
Pocahontas Gas LLC –CBM Leased
Unknown Surface Owner
0.41 Acres 0.0114%
- 67E. Tazewell Coal & Gas Company LLC - (120-acre Tract) – Minerals
Buchanan Mining Company LLC – Below Drainage Coal Leased
Revelation Energy, LLC – Jewell and Jawbone Seams Leased
Appalachian Energy, Inc. – Oil and Gas Leased (retained acres)
Pocahontas Gas LLC –CBM Leased
Unknown Surface Owner
0.21 Acres 0.0058%
- 68A. Pocahontas Resources LLC (Tract 79 424.29 acres) – Fee
Buchanan Mining Company LLC – P3 Seam and 250 Feet above Leased
Revelation Energy, Inc. – Red Ash and Above, Jawbone, and Tiller Seams Leased
Cabot Oil and Gas – Oil and Gas Leased (retained acres)
Pocahontas Gas LLC – CBM Leased
7.38 Acres 0.2054%

"This title block is for general informational purposes only and does not reflect an analysis of the severance deed and its effect upon coal bed methane ownership and should not be relied upon for such purpose."

Pocahontas Gas LLC
UNIT VS16
3593.26 Acre Unit
Tract Identifications

- 68B. Pocahontas Resources LLC (Tract 79 424.29 acres) – Fee
Buchanan Mining Company LLC – P3 Seam and 250 Feet above Leased
Revelation Energy, Inc. – Red Ash and Above, Jawbone, and Tiller Seams Leased
Pocahontas Gas LLC – CBM Leased
75.91 Acres 2.1126%
- 68C. Pocahontas Resources LLC (Tract 79 424.29 acres) – Minerals
Buchanan Mining Company LLC – P3 Seam and 250 Feet above Leased
Revelation Energy, Inc. – Red Ash and Above, Jawbone, and Tiller Seams Leased
Pocahontas Gas LLC – CBM Leased
Ella Thomas, et al – Surface
6.69 Acres 0.1862%
- 69A. Pocahontas Resources LLC (Tract 69 938.57 acres) – Fee
Buchanan Mining Company LLC – P3 Seam and 250 Feet above Leased
Revelation Energy, Inc. – Red Ash and Above, Jawbone, and Tiller Seams Leased
Pocahontas Gas LLC – CBM Leased
25.02 Acres 0.6963%
- 69B. Pocahontas Resources LLC (Tract 69 938.57 acres) – Fee
Buchanan Mining Company LLC – P3 Seam and 250 Feet above Leased
Revelation Energy, Inc. – Red Ash and Above, Jawbone, and Tiller Seams Leased
Cabot Oil and Gas – Oil and Gas Leased (retained acres)
Pocahontas Gas LLC – CBM Leased
8.97 Acres 0.2496%
70. William B. Dennis, et al – Minerals
Buchanan Mining Company LLC – Coal under the Tiller Seam Leased
Pocahontas Gas LLC – Oil and Gas Leased (42.2222%)
Pocahontas Gas LLC – CBM Leased (97.5000%)
Unknown Surface Owner
20.70 Acres 0.5760%
71. Celia Compton Heirs – Fee
Appalachian Energy, Inc. – Oil, Gas, and CBM Leased
51.55 Acres 1.4346%
72. Alta Stanford, et al – Minerals
Appalachian Energy, Inc. – Oil, Gas, and CBM Leased
28.50 Acres 0.7931%
73. Caroline Keen, et al (100 acres) Coal Except 1/9 in P3 and 8/9 in Jawbone Seams
Buchanan Mining Company LLC – P3 seam of Coal (1/9)
Buchanan Mining Company LLC – Coal Below the Tiller Seam Leased
Revelation Energy, LLC – Jawbone Seam of Coal (8/9)
Island Creek Coal Company – Below Drainage Coal Leased Except Jawbone and P3
Pocahontas Gas LLC – Oil and Gas Leased (43.8272%)
Pocahontas Gas LLC – CBM Leased (51.8519%)
39.25 Acres 1.0923%

"This title block is for general informational purposes only and does not reflect an analysis of the severance deed and its effect upon coal bed methane ownership and should not be relied upon for such purpose."

Pocahontas Gas LLC
UNIT VS16
3593.26 Acre Unit
Tract Identifications

74. Buck Jewell Resources LLC – Minerals
Buchanan Mining Company LLC – Coal Underlying the Tiller Seam Leased
Appalachian Energy, Inc. – Oil, Gas, and CBM Leased (deemed leased JV)
Unknown Surface Owner
54.76 Acres 1.5239%
- 75A. Caroline Cole Keen, et al (164.56-acre tract) – All minerals Except Jawbone and 1/9 in P3 Seam
Buchanan Mining Company LLC – 1/9 in P3 Seam
Buchanan Mining Company LLC – Coal Below Tiller Seam Leased
Revelation Energy, Inc. – Jawbone Seam
Revelation Energy, Inc. – Above Drainage Coal Leased
Appalachian Energy, Inc. – Oil and Gas Leased (95.4321%)
Appalachian Energy, Inc. – CBM Leased (70.8977%) (deemed leased JV)
Pocahontas Gas LLC – CBM Leased (14.5432%)
Caroline Keen, et al – Surface
82.68 Acres 2.3010%
- 75B. Caroline Cole Keen, et al (164.56-acre tract) – All minerals Except Jawbone and 1/9 in P3 Seam
Buchanan Mining Company LLC – 1/9 in P3 Seam
Buchanan Mining Company LLC – Coal Below Tiller Seam Leased
Revelation Energy, Inc. – Jawbone Seam
Revelation Energy, Inc. – Above Drainage Coal Leased
Appalachian Energy, Inc. – Oil and Gas Leased (95.4321%)
Appalachian Energy, Inc. – CBM Leased (70.8977%) (deemed leased JV)
Pocahontas Gas LLC – CBM Leased (14.5432%)
Commonwealth of Virginia SR 638 – Surface
1.01 Acres 0.0281%
- 75C. Caroline Cole Keen, et al (164.56-acre tract) – All minerals Except Jawbone and 1/9 in P3 Seam
Buchanan Mining Company LLC – 1/9 in P3 Seam
Buchanan Mining Company LLC – Coal Below Tiller Seam Leased
Revelation Energy, Inc. – Jawbone Seam
Revelation Energy, Inc. – Above Drainage Coal Leased
Appalachian Energy, Inc. – Oil and Gas Leased (retained acres)
Appalachian Energy, Inc. – CBM Leased (70.8977%) (deemed leased JV)
Pocahontas Gas LLC – CBM Leased (14.5432%)
Caroline Keen, et al – Surface
71.11 Acres 1.9790%
- 75D. Caroline Cole Keen, et al (164.56-acre tract) – All minerals Except Jawbone and 1/9 in P3 Seam
Buchanan Mining Company LLC – 1/9 in P3 Seam
Buchanan Mining Company LLC – Coal Below Tiller Seam Leased
Revelation Energy, Inc. – Jawbone Seam
Revelation Energy, Inc. – Above Drainage Coal Leased
Appalachian Energy, Inc. – Oil and Gas Leased (retained acres)
Appalachian Energy, Inc. – CBM Leased (70.8977%) (deemed leased JV)
Pocahontas Gas LLC – CBM Leased (14.5432%)
Caroline Keen, et al – Surface
5.08 Acres 0.1414%

"This title block is for general informational purposes only and does not reflect an analysis of the severance deed and its effect upon coal bed methane ownership and should not be relied upon for such purpose."

Pocahontas Gas LLC
UNIT VS16
3593.26 Acre Unit
Tract Identifications

- 75E. Caroline Cole Keen, et al (164.56-acre tract) – All minerals Except Jawbone and 1/9 in P3 Seam
Buchanan Mining Company LLC – 1/9 in P3 Seam
Buchanan Mining Company LLC – Coal Below Tiller Seam Leased
Revelation Energy, Inc. – Jawbone Seam
Revelation Energy, Inc. – Above Drainage Coal Leased
Appalachian Energy, Inc. – Oil and Gas Leased (retained acres)
Appalachian Energy, Inc. – CBM Leased (70.8977%) (deemed leased JV)
Pocahontas Gas LLC – CBM Leased (14.5432%)
Caroline Keen, et al – Surface
2.20 Acres 0.0612%
- 75F. Caroline Cole Keen, et al (164.56-acre tract) – All minerals Except Jawbone and 1/9 in P3 Seam
Buchanan Mining Company LLC – 1/9 in P3 Seam
Buchanan Mining Company LLC – Coal Below Tiller Seam Leased
Revelation Energy, Inc. – Jawbone Seam
Revelation Energy, Inc. – Above Drainage Coal Leased
Appalachian Energy, Inc. – Oil and Gas Leased (retained acres)
Appalachian Energy, Inc. – CBM Leased (70.8977%)
Pocahontas Gas LLC – CBM Leased (14.5432%)
Commonwealth of Virginia SR 638 – Surface
0.08 Acres 0.0022%
- 76A. Peggy Cole – Fee
Buchanan Mining Company LLC – Coal Below Tiller Seam Leased
Appalachian Energy, Inc. – Oil, Gas, and CBM Leased (deemed leased JV)
1.83 Acres 0.0509%
- 76B. Peggy Cole – Fee
Buchanan Mining Company LLC – Coal Below Tiller Seam Leased
Appalachian Energy, Inc. – Oil and Gas Leased (retained acres)
Appalachian Energy, Inc. – CBM Leased (deemed leased JV)
35.78 Acres 0.9958%
- 76C. Peggy Cole – Minerals
Buchanan Mining Company LLC – Coal Below Tiller Seam Leased
Appalachian Energy, Inc. – Oil, Gas, and CBM Leased (deemed leased JV)
Commonwealth of Virginia SR 638 – Surface
1.36 Acres 0.0378%
- 76D. Peggy Cole – Minerals
Buchanan Mining Company LLC – Coal Below Tiller Seam Leased
Appalachian Energy, Inc. – Oil, Gas, and CBM Leased (deemed leased JV)
Whitewood Volunteer Fire Department Inc. – Surface
4.72 Acres 0.1314%

"This title block is for general informational purposes only and does not reflect an analysis of the severance deed and its effect upon coal bed methane ownership and should not be relied upon for such purpose."

Pocahontas Gas LLC
UNIT VS16
3593.26 Acre Unit
Tract Identifications

- 76E. Peggy Cole – Minerals
Buchanan Mining Company LLC – Coal Below Tiller Seam Leased
Appalachian Energy, Inc. – Oil, Gas, and CBM Leased
Norfolk Southern Railway Company – Surface
0.42 Acres 0.0117%
- 77A. Norfolk Southern Railway Company – Fee less Coal Below 800 Feet
Caroline Cole Keen, et al (164.56-acre tract) – Coal Below 800 Feet
Buchanan Mining Company LLC – 1/9 in P3 seam
Buchanan Mining Company LLC – Below Drainage Coal Leased
Revelation Energy, Inc. – Jawbone
Revelation Energy, Inc. – Above Drainage Coal Leased
Pocahontas Gas LLC – CBM Leased
3.45 Acres 0.0960%
- 77B. Norfolk Southern Railway Company – Fee less Coal Below 800 Feet
Caroline Cole Keen, et al (164.56-acre tract) – Coal Below 800 Feet
Buchanan Mining Company LLC – 1/9 in P3 seam
Buchanan Mining Company LLC – Below Drainage Coal Leased
Revelation Energy, Inc. – Jawbone
Revelation Energy, Inc. – Above Drainage Coal Leased
Appalachian Energy, Inc. – Oil and Gas Leased (retained acres)
Pocahontas Gas LLC – CBM Leased
0.46 Acres 0.0128%
- 78A. Buchanan Mining Company LLC – Coal
Revelation Energy, Inc. – Coal above Tiller Seam Leased
Pocahontas Gas LLC – Oil, Gas, and CBM
Appalachian Energy, Inc. – Oil and Gas Leased (retained acres)
Appalachian Energy, Inc. – CBM Leased (deemed leased JV)
Unknown Surface Owner
2.75 Acres 0.0765%
- 78B. Buchanan Mining Company LLC – Coal
Revelation Energy, Inc. – Coal above Tiller Seam Leased
Pocahontas Gas LLC – Oil, Gas, and CBM
Appalachian Energy, Inc. – Oil and Gas Leased (retained acres)
Appalachian Energy, Inc. – CBM Leased (deemed leased JV)
Unknown Surface Owner
2.06 Acres 0.0573%
- 78C. Buchanan Mining Company LLC – Coal
Revelation Energy, Inc. – Coal above Tiller Seam Leased
Pocahontas Gas LLC – Oil, Gas, and CBM
Appalachian Energy, Inc. – Oil and Gas Leased (retained acres)
Appalachian Energy, Inc. – CBM Leased (deemed leased JV)
Norfolk Southern Railway Company – Surface
2.25 Acres 0.0626%

"This title block is for general informational purposes only and does not reflect an analysis of the severance deed and its effect upon coal bed methane ownership and should not be relied upon for such purpose."

Pocahontas Gas LLC
UNIT VS16
3593.26 Acre Unit
Tract Identifications

- 78D. Buchanan Mining Company LLC – Coal
Revelation Energy, Inc. – Coal above Tiller Seam Leased
Pocahontas Gas LLC – Oil, Gas, and CBM
Appalachian Energy, Inc. – Oil and Gas Leased (retained acres)
Appalachian Energy, Inc. – CBM Leased (deemed leased JV)
Buchanan Mining Company LLC – Surface
16.41 Acres 0.4567%
- 78E. Buchanan Mining Company LLC – Coal
Revelation Energy, Inc. – Coal above Tiller Seam Leased
Pocahontas Gas LLC – Oil, Gas, and CBM
Appalachian Energy, Inc. – Oil and Gas Leased (retained acres)
Appalachian Energy, Inc. – CBM Leased (deemed leased JV)
Buchanan Mining Company LLC – Surface
12.68 Acres 0.3529%
- 78F. Buchanan Mining Company LLC – Coal
Revelation Energy, Inc. – Coal above Tiller Seam Leased
Pocahontas Gas LLC – Oil, Gas, and CBM
Appalachian Energy, Inc. – Oil and Gas Leased
Appalachian Energy, Inc. – CBM Leased (deemed leased JV)
Buchanan Mining Company LLC – Surface
4.81 Acres 0.1339%
- 78G. Buchanan Mining Company LLC – Coal
Revelation Energy, Inc. – Coal above Tiller Seam Leased
Pocahontas Gas LLC – Oil, Gas, and CBM
Appalachian Energy, Inc. – Oil and Gas Leased
Appalachian Energy, Inc. – CBM Leased (deemed leased JV)
Norfolk Southern Railway Company – Surface
0.02 Acres 0.0006%
- 78H. Buchanan Mining Company LLC – Coal
Revelation Energy, Inc. – Coal above Tiller Seam Leased
Pocahontas Gas LLC – Oil, Gas, and CBM
Appalachian Energy, Inc. – Oil and Gas Leased
Appalachian Energy, Inc. – CBM Leased (deemed leased JV)
Commonwealth of Virginia SR 638 – Surface
0.42 Acres 0.0117%
79. Norfolk Southern Railway Company – Fee Except coal below 800 feet
Buchanan Mining Company LLC – Coal Below 800 Feet
Pocahontas Gas LLC – CBM Leased
1.92 acres 0.534%
80. Norfolk Southern Railway Company – Fee Except coal below 800 feet
Buchanan Mining Company LLC – Coal Below 800 Feet
Pocahontas Gas LLC – CBM Leased
0.80 Acres 0.0222%

"This title block is for general informational purposes only and does not reflect an analysis of the severance deed and its effect upon coal bed methane ownership and should not be relied upon for such purpose."

Pocahontas Gas LLC
UNIT VS16
3593.26 Acre Unit
Tract Identifications

81. Norfolk Southern Railway Company – Fee Except coal below 800 feet
Buchanan Mining Company LLC, et al (Tract 32 442.57 acres) – Coal Below 800 Feet
Island Creek Coal Company – Coal Below Tiller Seam Leased
Buchanan Mining Company LLC- P3 Subleased
Appalachian Energy, Inc. – Oil and Gas Leased (retained acres)
Pocahontas Gas LLC – CBM Leased
0.15 Acres 0.0041%
82. Norfolk Southern Railway Company – Fee Except coal below 800 feet
Buchanan Mining Company LLC, et al (Tract 32 442.57 acres) – Coal Below 800 Feet
Island Creek Coal Company – Coal Below Tiller Seam Leased
Buchanan Mining Company LLC- P3 Subleased
Pocahontas Gas LLC – CBM Leased
7.41 Acres 0.2062%
83. Nancy Cole – Fee Less Jawbone Seam of Coal
Revelation Energy, Inc. – Jawbone Seam of Coal
Appalachian Energy, Inc. – Oil, Gas, and CBM Leased (deemed leased JV)
1.26 Acres 0.0350%
- 84A. Adria Kilbreath, et al – Fee
Buchanan Mining Company LLC – Coal Below Tiller Seam Leased
0.18 Acres 0.0050%
- 84B. Adria Kilbreath, et al – Minerals
Buchanan Mining Company LLC – Coal Below Tiller Seam Leased
Commonwealth of Virginia SR 638 – Surface
0.14 Acres 0.0039%
- 84C. Loggy Bottom Pentecostal Holiness Church – Fee
Buchanan Mining Company LLC – Coal Below Tiller Seam Leased
1.37 Acres 0.0381%
85. Buchanan Mining Company LLC – Coal
Pocahontas Gas LLC – Oil, Gas, and CBM
CNX Gas Company LLC – Surface
0.68 Acres 0.0189%
- 86A. Buchanan Mining Company LLC – Coal
Pocahontas Gas LLC – Oil, Gas, and CBM
CNX Gas Company LLC – Surface
0.29 Acres 0.0081%
- 86B. Buchanan Mining Company LLC – Coal
Pocahontas Gas LLC – Oil, Gas, and CBM
Appalachian Energy, Inc. – Oil and Gas Leased (retained acres)
CNX Gas Company LLC – Surface
0.32 Acres 0.0089%

"This title block is for general informational purposes only and does not reflect an analysis of the severance deed and its effect upon coal bed methane ownership and should not be relied upon for such purpose."

Pocahontas Gas LLC
UNIT VS16
3593.26 Acre Unit
Tract Identifications

- 87A. Buchanan Mining Company LLC – Coal
Pocahontas Gas LLC – Oil, Gas, and CBM
Buchanan Mining Company LLC – Surface
5.59 Acres 0.1556%
- 87B. Buchanan Mining Company LLC – Coal
Pocahontas Gas LLC – Oil, Gas, and CBM
Appalachian Energy, Inc. – Oil and Gas Leased (retained acres)
Buchanan Mining Company LLC – Surface
3.13 Acres 0.0874%
- 88A. Buck Jewell Resource, LLC (100-acre tract) – All Minerals Except the Jawbone Seam
Revelation Energy, Inc. – Jawbone Seam of Coal
Buchanan Mining Company LLC – Coal Below Tiller Seam Leased
Appalachian Energy, Inc. – Oil and Gas (retained acres)
Appalachian Energy, Inc. – CBM Leased (deemed leased JV)
Buck Jewell Resources, LLC – Surface
31.75 Acres 0.8836%
- 88B. Buck Jewell Resource, LLC (100-acre tract) – All Minerals Except the Jawbone Seam
Revelation Energy, Inc. – Jawbone Seam of Coal
Buchanan Mining Company LLC – Coal Below Tiller Seam Leased
Appalachian Energy, Inc. – Oil and Gas (retained acres)
Appalachian Energy, Inc. – CBM Leased (deemed leased JV)
Commonwealth of Virginia SR 628 – Surface
0.94 Acres 0.0262%
- 88C. Buck Jewell Resource, LLC (100-acre tract) – All Minerals Except the Jawbone Seam
Revelation Energy, Inc. – Jawbone Seam of Coal
Buchanan Mining Company LLC – Coal Below Tiller Seam Leased
Appalachian Energy, Inc. – Oil and Gas (retained acres)
Appalachian Energy, Inc. – CBM Leased (deemed leased JV)
Unknown – Surface
2.78 Acres 0.0774%
- 88D. Buck Jewell Resource, LLC (100-acre tract) – All Minerals Except the Jawbone Seam
Revelation Energy, Inc. – Jawbone Seam of Coal
Buchanan Mining Company LLC – Coal Below Tiller Seam Leased
Appalachian Energy, Inc. – Oil, Gas, and CBM Leased (deemed leased JV)
Buck Jewell Resources, LLC – Surface
1.16 Acres 0.0323%
- 88E. Buck Jewell Resource, LLC (100-acre tract) – All Minerals Except the Jawbone Seam
Revelation Energy, Inc. – Jawbone Seam of Coal
Buchanan Mining Company LLC – Coal Below Tiller Seam Leased
Appalachian Energy, Inc. – Oil, Gas, and CBM Leased (deemed leased JV)
Buck Jewell Resources, LLC – Surface
12.27 Acres 0.3415%

"This title block is for general informational purposes only and does not reflect an analysis of the severance deed and its effect upon coal bed methane ownership and should not be relied upon for such purpose."

Pocahontas Gas LLC
UNIT VS16
3593.26 Acre Unit
Tract Identifications

- 88F. Buck Jewell Resource, LLC (100-acre tract) – All Minerals Except the Jawbone Seam
Revelation Energy, Inc. – Jawbone Seam of Coal
Buchanan Mining Company LLC – Coal Below Tiller Seam Leased
Appalachian Energy, Inc. – Oil, Gas, and CBM Leased (deemed leased JV)
Commonwealth of Virginia SR 628 – Surface
0.88 Acres 0.0245%
- 89A. Buchanan Mining Company LLC, et al (Big Vein 340.34-acre tract) – Coal
Island Creek Coal Company – Coal Below Tiller Seam Leased
Buchanan Mining Company LLC – P3 Seam Subleased
Revelation Energy, Inc. – Tiller and Above Coal Leased
Weyerhaeuser NR Company, et al – Oil, Gas, and CBM
Pocahontas Gas LLC – CBM Leased
James Horn, et al – Surface
29.95 Acres 0.8335%
- 89B. Buchanan Mining Company LLC, et al (Big Vein 340.34-acre tract) – Coal
Island Creek Coal Company – Coal Below Tiller Seam Leased
Buchanan Mining Company LLC – P3 Seam Subleased
Revelation Energy, Inc. – Tiller and Above Coal Leased
Weyerhaeuser NR Company, et al – Oil, Gas, and CBM
Pocahontas Gas LLC – CBM Leased
Don Honaker, et al – Surface
4.17 Acres 0.1161%
- 89C. Buchanan Mining Company LLC, et al (Big Vein 340.34-acre tract) – Coal
Island Creek Coal Company – Coal Below Tiller Seam Leased
Buchanan Mining Company LLC – P3 Seam Subleased
Revelation Energy, Inc. – Tiller and Above Coal Leased
Weyerhaeuser NR Company, et al – Oil, Gas, and CBM
Pocahontas Gas LLC – CBM Leased
Commonwealth of Virginia SR 628 – Surface
2.13 Acres 0.0593%
- 89D. Buchanan Mining Company LLC, et al (Big Vein 340.34-acre tract) – Coal
Island Creek Coal Company – Coal Below Tiller Seam Leased
Buchanan Mining Company LLC – P3 Seam Subleased
Revelation Energy, Inc. – Tiller and Above Coal Leased
Weyerhaeuser NR Company, et al – Oil, Gas, and CBM
Pocahontas Gas LLC – CBM Leased
Lawrence Horn, et ux – Surface
29.24 Acres 0.0122%

"This title block is for general informational purposes only and does not reflect an analysis of the severance deed and its effect upon coal bed methane ownership and should not be relied upon for such purpose."

Pocahontas Gas LLC
UNIT VS16
3593.26 Acre Unit
Tract Identifications

- 89E. Buchanan Mining Company LLC, et al (Big Vein 340.34-acre tract) – Coal
Island Creek Coal Company – Coal Below Tiller Seam Leased
Buchanan Mining Company LLC – P3 Seam Subleased
Revelation Energy, Inc. – Tiller and Above Coal Leased
Weyerhaeuser NR Company, et al – Oil, Gas, and CBM
Pocahontas Gas LLC – CBM Leased
Don Honaker – Surface
0.44 Acres 0.0122%
- 89F. Buchanan Mining Company LLC, et al (Big Vein 340.34-acre tract) – Coal
Island Creek Coal Company – Coal Below Tiller Seam Leased
Buchanan Mining Company LLC – P3 Seam Subleased
Revelation Energy, Inc. – Tiller and Above Coal Leased
Weyerhaeuser NR Company, et al – Oil, Gas, and CBM
Pocahontas Gas LLC – CBM Leased
Shaw Honaker Heirs, et al – Surface
23.87 Acres 0.6643%
- 89G. Buchanan Mining Company LLC, et al (Big Vein 340.34-acre tract) – Coal
Island Creek Coal Company – Coal Below Tiller Seam Leased
Buchanan Mining Company LLC – P3 Seam Subleased
Revelation Energy, Inc. – Tiller and Above Coal Leased
Weyerhaeuser NR Company, et al – Oil, Gas, and CBM
Pocahontas Gas LLC – CBM Leased
Allen Dwayne Keen – Surface
1.39 Acres 0.0387%
- 89H. Buchanan Mining Company LLC, et al (Big Vein 340.34-acre tract) – Coal
Island Creek Coal Company – Coal Below Tiller Seam Leased
Buchanan Mining Company LLC – P3 Seam Subleased
Revelation Energy, Inc. – Tiller and Above Coal Leased
Weyerhaeuser NR Company, et al – Oil, Gas, and CBM
Pocahontas Gas LLC – CBM Leased
Shaw Honaker Heirs, et al – Surface
5.01 Acres 0.1394%
- 89I. Buchanan Mining Company LLC, et al (Big Vein 340.34-acre tract) – Coal
Island Creek Coal Company – Coal Below Tiller Seam Leased
Buchanan Mining Company LLC – P3 Seam Subleased
Revelation Energy, Inc. – Tiller and Above Coal Leased
Weyerhaeuser NR Company, et al – Oil, Gas, and CBM
Appalachian Energy, Inc. – Oil and Gas (**retained acres**)
Pocahontas Gas LLC – CBM Leased
Shaw Honaker Heirs, et al – Surface
6.52 Acres 0.1815%

"This title block is for general informational purposes only and does not reflect an analysis of the severance deed and its effect upon coal bed methane ownership and should not be relied upon for such purpose."

Pocahontas Gas LLC
UNIT VS16
3593.26 Acre Unit
Tract Identifications

- 89J. Buchanan Mining Company LLC, et al (Big Vein 340.34-acre tract) – Coal
Island Creek Coal Company – Coal Below Tiller Seam Leased
Buchanan Mining Company LLC – P3 Seam Subleased
Revelation Energy, Inc. – Tiller and Above Coal Leased
Weyerhaeuser NR Company, et al – Oil, Gas, and CBM
Appalachian Energy, Inc. – Oil and Gas (retained acres)
Pocahontas Gas LLC – CBM Leased
Commonwealth of Virginia SR 628 – Surface
0.61 Acres 0.0170%
- 89K. Buchanan Mining Company LLC, et al (Big Vein 340.34-acre tract) – Coal
Island Creek Coal Company – Coal Below Tiller Seam Leased
Buchanan Mining Company LLC – P3 Seam Subleased
Revelation Energy, Inc. – Tiller and Above Coal Leased
Weyerhaeuser NR Company, et al – Oil, Gas, and CBM
Appalachian Energy, Inc. – Oil and Gas (retained acres)
Pocahontas Gas LLC – CBM Leased
Unknown Surface Owner – Surface
0.49 acres 0.0136%
- 89L. Buchanan Mining Company LLC, et al (Big Vein 340.34-acre tract) – Coal
Island Creek Coal Company – Coal Below Tiller Seam Leased
Buchanan Mining Company LLC – P3 Seam Subleased
Revelation Energy, Inc. – Tiller and Above Coal Leased
Weyerhaeuser NR Company, et al – Oil, Gas, and CBM
Pocahontas Gas LLC – CBM Leased
Shaw Honaker Heirs, et al – Surface
2.39 Acres 0.0665%
- 89M. Buchanan Mining Company LLC, et al (Big Vein 340.34-acre tract) – Coal
Island Creek Coal Company – Coal Below Tiller Seam Leased
Buchanan Mining Company LLC – P3 Seam Subleased
Revelation Energy, Inc. – Tiller and Above Coal Leased
Weyerhaeuser NR Company, et al – Oil, Gas, and CBM
Pocahontas Gas LLC – CBM Leased
Commonwealth of Virginia SR 628 – Surface
0.82 Acres 0.0228%
- 89N. Buchanan Mining Company LLC, et al (Big Vein 340.34-acre tract) – Coal
Island Creek Coal Company – Coal Below Tiller Seam Leased
Buchanan Mining Company LLC – P3 Seam Subleased
Revelation Energy, Inc. – Tiller and Above Coal Leased
Weyerhaeuser NR Company, et al – Oil, Gas, and CBM
Pocahontas Gas LLC – CBM Leased
Vernie Cantrell, et al – Surface
5.84 acres 0.1625%

"This title block is for general informational purposes only and does not reflect an analysis of the severance deed and its effect upon coal bed methane ownership and should not be relied upon for such purpose."

Pocahontas Gas LLC
UNIT VS16
3593.26 Acre Unit
Tract Identifications

- 89O. Buchanan Mining Company LLC, et al (Big Vein 340.34-acre tract) – Coal
Island Creek Coal Company – Coal Below Tiller Seam Leased
Buchanan Mining Company LLC – P3 Seam Subleased
Revelation Energy, Inc. – Tiller and Above Coal Leased
Weyerhaeuser NR Company, et al – Oil, Gas, and CBM
Pocahontas Gas LLC – CBM Leased
Hubert Profit, et ux – Surface
13.23 Acres 0.3682%
- 89P. Buchanan Mining Company LLC, et al (Big Vein 340.34-acre tract) – Coal
Island Creek Coal Company – Coal Below Tiller Seam Leased
Buchanan Mining Company LLC – P3 Seam Subleased
Revelation Energy, Inc. – Tiller and Above Coal Leased
Weyerhaeuser NR Company, et al – Oil, Gas, and CBM
Pocahontas Gas LLC – CBM Leased
Kermit Rife, et ux – Surface
4.80 Acres 0.1336%
- 89Q. Buchanan Mining Company LLC, et al (Big Vein 340.34-acre tract) – Coal
Island Creek Coal Company – Coal Below Tiller Seam Leased
Buchanan Mining Company LLC – P3 Seam Subleased
Revelation Energy, Inc. – Tiller and Above Coal Leased
Weyerhaeuser NR Company, et al – Oil, Gas, and CBM
Pocahontas Gas LLC – CBM Leased
Glen Boyd, et al – Surface
4.00 Acres 0.1113%
- 89R. Buchanan Mining Company LLC, et al (Big Vein 340.34-acre tract) – Coal
Island Creek Coal Company – Coal Below Tiller Seam Leased
Buchanan Mining Company LLC – P3 Seam Subleased
Revelation Energy, Inc. – Tiller and Above Coal Leased
Weyerhaeuser NR Company, et al – Oil, Gas, and CBM
Appalachian Energy, Inc. – Oil and Gas (retained acres)
Pocahontas Gas LLC – CBM Leased
Allen Keen – Surface
0.25 Acres 0.0070%
90. P. J. Brown Heirs, et al (573.80 Acre Tract) – Fee
Buchanan Mining Company, LLC – Coal Below Drainage Leased
Revelation Energy, LLC – Coal Above Drainage Leased
Pocahontas Gas LLC – Oil, Gas and CBM Leased (99.8677%)
60.22 Acres 1.6759%

"This title block is for general informational purposes only and does not reflect an analysis of the severance deed and its effect upon coal bed methane ownership and should not be relied upon for such purpose."

Exhibit B
VS16
Docket #VGOB 21-0420-4237
List of all Owners/Claimants
(3,593.26 Acre Unit)

	Acres in Unit	Interest in Unit
I. COAL OWNERSHIP		
<u>Tract #1 - 84.89 acres</u>		
(1) Betty Jean Bishop, et al. <i>(aka John & Mary McNeil Heirs 750.00 acre tract)</i>	84.89 acres	2.3625%
(a) Stella McNeil Carson Heirs, Devisees, Successors or Assigns		
(a.1) Betty Jean Bishop <i>See (c.1) below</i> 420 Andover Place Kingsport, TN 37663-3090		
(b) Virgie Clifton Heirs, Devisees, Successors or Assigns	<i>Conveyed by Deed of Gift</i>	
(b.1) John W. Clifton Heirs, Devisees, Successors or Assigns		
(b.1.1) John W. Clifton, II	<i>Conveyed by Deed</i>	
(b.1.1.1) Daris M. Clifton Whitewood, LLC c/o Martin K. Alloy 11710 Plaza America Drive, Suite 1100 Reston, VA 20190	3.537 acres 1/24 of 84.89 acres	0.0984%
(b.1.2) Mary C. Mumpower 131 E Main Street Abingdon, VA 24210	3.537 acres 1/24 of 84.89 acres	0.0984%
(b.2) Judy Taylor 20223 Vances Mill Road Abingdon, VA 24211	7.074 acres 1/12 of 84.89 acres	0.1969%
(b.3) Kyle Clifton 7319 Craftown Road Fairfax Station, VA 22039	7.074 acres 1/12 of 84.89 acres	0.1969%
(b.4) Daris M. Clifton Whitewood, LLC c/o Martin K. Alloy 11710 Plaza America Drive, Suite 1100 Reston, VA 20190	7.074 acres 1/12 of 84.89 acres	0.1969%
(c) Macie Salyers Heirs, Devisees, Successors or Assigns		
(c.1) Betty J. Bishop ** 420 Andover Place Kingsport, TN 37663	33.956 acres 2/5 of 84.89 acres	0.9450%
<i>** Note: 1/15th interest from Macie Salyers and an additional 1/3rd interest from Stella Carlson</i>		
(c.2) Johnny M. Salyers P.O. Box 474 Duffield, VA 24244-0474	5.659 acres 1/15 of 84.89 acres	0.1575%
(c.3) Don R. Salyers 1402 Whitley Drive Kingsport, TN 37660	5.659 acres 1/15 of 84.89 acres	0.1575%
(c.4) James E. Salyers 491 New Summerville Road Kingsport, TN 37663	5.659 acres 1/15 of 84.89 acres	0.1575%
(c.5) Wanda Lawson 210 Whitaker Road Jonesborough, TN 37659	5.659 acres 1/15 of 84.89 acres	0.1575%
<u>Tract #2 - 4.83 acres</u>		
<i>Fee except coal 800 feet and below:</i>		
(1) County of Buchanan Virginia PO Box 1056 Grundy, VA 24614	4.83 acres	0.1344%
Notices and Correspondence: County of Buchanan Virginia Attn: Robert Craig Horn - County Administrator PO Box 1056 Grundy, VA 24614		
<i>Coal 800 feet and below:</i>		
(1) Betty Jean Bishop, et al. <i>(aka John & Mary McNeil Heirs 750.00 acre tract)</i>	4.83 acres	0.1344%
(a) Stella McNeil Carson Heirs, Devisees, Successors or Assigns		
(a.1) Betty Jean Bishop <i>See (c.1) below</i> 420 Andover Place Kingsport, TN 37663-3090		
(b) Virgie Clifton Heirs, Devisees, Successors or Assigns	<i>Conveyed by Deed of Gift</i>	

Exhibit B
VS16
Docket #VGOB 21-0420-4237
List of all Owners/Claimants
(3,593.26 Acre Unit)

	Acres in Unit	Interest in Unit
(b.1) John W. Clifton Heirs, Devises, Successors or Assigns		
(b.1.1) John W. Clifton, II	<i>Conveyed by Deed</i>	
(b.1.1.1) Daris M. Clifton Whitewood, LLC c/o Martin K. Alloy 11710 Plaza America Drive, Suite 1100 Reston, VA 20190	0.201 acres 1/24 of 4.83 acres	0.0056%
(b.1.2) Mary C. Mumpower 131 E Main Street Abingdon, VA 24210	0.201 acres 1/24 of 4.83 acres	0.0056%
(b.2) Judy Taylor 20223 Vances Mill Road Abingdon, VA 24211	0.403 acres 1/12 of 4.83 acres	0.0112%
(b.3) Kyle Clifton 7319 Craftown Road Fairfax Station, VA 22039	0.403 acres 1/12 of 4.83 acres	0.0112%
(b.4) Daris M. Clifton Whitewood, LLC c/o Martin K. Alloy 11710 Plaza America Drive, Suite 1100 Reston, VA 20190	0.403 acres 1/12 of 4.83 acres	0.0112%
(c) Macie Salyers Heirs, Devises, Successors or Assigns		
(c.1) Betty J. Bishop ** 420 Andover Place Kingsport, TN 37663	1.932 acres 2/5 of 4.83 acres	0.0538%
** Note: 1/15th interest from Macie Salyers and an additional 1/3rd interest from Stella Carlson		
(c.2) Johnny M. Salyers P.O. Box 474 Duffield, VA 24244-0474	0.322 acres 1/15 of 4.83 acres	0.0090%
(c.3) Don R. Salyers 1402 Whitley Drive Kingsport, TN 37660	0.322 acres 1/15 of 4.83 acres	0.0090%
(c.4) James E. Salyers 491 New Summerville Road Kingsport, TN 37663	0.322 acres 1/15 of 4.83 acres	0.0090%
(c.5) Wanda Lawson 210 Whitaker Road Jonesborough, TN 37659	0.322 acres 1/15 of 4.83 acres	0.0090%
<u>Tract #3 - 0.63 acres</u>		
(1) County of Buchanan Virginia PO Box 1056 Grundy, VA 24614	0.63 acres	0.0175%
Notices and Correspondence: County of Buchanan Virginia Attn: Robert Craig Horn - County Administrator PO Box 1056 Grundy, VA 24614		
<u>Tract #4 - 19.45 acres</u>		
(1) Wanda E. White, et al	19.45 acres	0.5413%
(a) Robert Harvey White Heirs, Devises, Successors or Assigns		
(a.1) Wanda E. White 1500 Maxwell Bottom Road Whitewood, VA 24657	9.725 acres 1/2 of 19.45 acres	0.2706%
(b) Nina E. Keene Heirs, Devises, Successors, or Assigns		
(b.1) Leonard Keene 1219 Thru Drive Pounding Mill, VA 24637	9.725 acres 1/2 of 25.41 acres	0.2706%
<u>Tract #5 - 5.92 Acres</u>		
(1) Ralph H. Cox, et ux. Heirs, Devises, Successors or Assigns (89.12 acre tract)		
(a) Alta Cox 22903 Gentle Shadow Drive Hockley, TX 77447	5.92 acres	0.1648%
<u>Tract #6 - 11.63 Acres</u>		
(1) Nancy Jane Cole PO Box 2075 Beckley, WV 25802	11.63 acres	0.3237%

Exhibit B
 VS16
 Docket #VGOB 21-0420-4237
 List of all Owners/Claimants
 (3,593.26 Acre Unit)

	Acres in Unit	Interest in Unit
<u>Tract #7 - 11.38 Acres</u>		
(1) Bucky McConnell, et al	11.38 acres	0.3167%
(a) Artemus B. Jewell, Jr. P.O. Box 117 Columbia Falls, ME 04623	2.845 acres 1/4 of 11.38 acres	0.0792%
(b) Bucky McConnell PO Box 582 Pounding Mill, VA 24637	2.845 acres 1/4 of 11.38 acres	0.0792%
(c) Nancy J. Lowe PO Box 277 Pounding Mill, VA 24637	2.845 acres 1/4 of 11.38 acres	0.0792%
(d) Polly Ann Mallory PO Box 290 Doran, VA 24612	2.845 acres 1/4 of 11.38 acres	0.0792%
<u>Tract #8 - 1,295.05 Acres</u>		
(1) Tazewell Coal & Gas Company LLC PO Box 675 Tazewell, VA 24651	1,295.05 acres	36.0411%
<u>Tract #9 - 94.95 Acres</u>		
(1) CL Ritter Lands LLC PO Box 514 Huntington, WV 25710	94.95 acres	2.6424%
<u>Tract #10 - 3.87 Acres</u>		
<i>All Seams above the Tiller Seam of Coal</i>		
(1) CONSOL ROPC LLC PO Box 488 Pounding Mill, VA 24637	3.87 acres	0.1077%
<i>All Coal in and below the Tiller Seam of Coal</i>		
(1) Buchanan Mining Company LLC PO Drawer L Oakwood, VA 24631	3.87 acres	0.1077%
<u>Tract #11 - 2.97 Acres</u>		
<i>All Seams above the Tiller Seam of Coal</i>		
(1) CONSOL ROPC LLC PO Box 488 Pounding Mill, VA 24637	2.97 acres	0.0827%
<i>All Coal in and below the Tiller Seam of Coal</i>		
(1) Buchanan Mining Company LLC PO Drawer L Oakwood, VA 24631	2.97 acres	0.0827%
<u>Tract #12 - 5.20 Acres</u>		
<i>All coal except coal below 800 feet</i>		
(1) Norfolk Southern Railway Company Real Estate Dept. - Attn: Ann Powell 1200 Peachtree Road; Box 165 Atlanta, GA 30309	5.20 acres	0.1447%
<i>Coal below 800 feet</i>		
(1) CL Ritter Lands LLC PO Box 514 Huntington, WV 25710	5.20 acres	0.1447%
<u>Tract #13 - 2.53 Acres</u>		
<i>All coal except coal below 800 feet</i>		
(1) Norfolk Southern Railway Company Real Estate Dept. - Attn: Ann Powell 1200 Peachtree Road; Box 165 Atlanta, GA 30309	2.53 acres	0.0704%
<i>Coal below 800 feet</i>		
(1) CL Ritter Lands LLC PO Box 514 Huntington, WV 25710	2.53 acres	0.0704%
<u>Tract #14 - 204.96 acres</u>		
(1) CL Ritter Lands LLC PO Box 514 Huntington, WV 25710	204.96 acres	5.7040%

Exhibit B
VS16
Docket #VGOB 21-0420-4237
List of all Owners/Claimants
(3,593.26 Acre Unit)

	Acres in Unit	Interest in Unit
<u>Tract #15 - 0.02 Acres</u>		
(1) Norfolk Southern Railway Company Real Estate Dept. - Attn: Ann Powell 1200 Peachtree Road; Box 165 Atlanta, GA 30309	0.02 acres	0.0006%
<u>Tract #16 - 0.12 Acres</u>		
<i>All coal except coal below 800 feet</i>		
(1) County of Buchanan Virginia PO Box 1056 Grundy, VA 24614	0.12 acres	0.0033%
Notices and Correspondence: County of Buchanan Virginia Attn: Robert Craig Horn - County Administrator PO Box 1056 Grundy, VA 24614		
<i>Coal below 800 feet</i>		
(1) CL Ritter Lands LLC PO Box 514 Huntington, WV 25710	0.12 acres	0.0033%
<u>Tract #17 - 3.22 Acres</u>		
<i>All coal except coal below 800 feet</i>		
(1) County of Buchanan Virginia PO Box 1056 Grundy, VA 24614	3.22 acres	0.0896%
Notices and Correspondence: County of Buchanan Virginia Attn: Robert Craig Horn - County Administrator PO Box 1056 Grundy, VA 24614		
<i>Coal below 800 feet</i>		
(1) CL Ritter Lands LLC PO Box 514 Huntington, WV 25710	3.22 acres	0.0896%
<u>Tract #18 - 8.93 Acres</u>		
<i>All coal except coal below 800 feet</i>		
(1) Norfolk Southern Railway Company Real Estate Dept. - Attn: Ann Powell 1200 Peachtree Road; Box 165 Atlanta, GA 30309	8.93 acres	0.2485%
<i>Coal below 800 feet</i>		
(1) CL Ritter Lands LLC PO Box 514 Huntington, WV 25710	8.93 acres	0.2485%
<u>Tract #19 - 43.58 Acres</u>		
(1) Brenda C. Horton, et al. <i>(197.53 Acre Tract)</i>	43.58 acres	1.2128%
(a) Brenda C. Horton <i>(see below Note)</i> P.O. Box 459 Richlands, VA 24641	19.61 acres 9/20 of 43.58 acres	0.5458%
(b) David S. Horton <i>(see below Note)</i> P.O. Box 459 Richlands, VA 24641	19.61 acres 9/20 of 43.58 acres	0.5458%
(c) David S. Horton Irrevocable Trust <i>(see below Note)</i>	<i>Beth Osborne Skinner, Trustee of David S. Horton Irrevocable Trust, conveyed by Instr# 180001943, Recorded December 6, 2018</i>	
(c.1) David L. Horton 528 Sycamore Lane Richlands, VA 24641	1.45 acres 1/30 of 43.58 acres	0.0404%
(c.2) Tonya A. Switzer 16517 Rich Valley Road Abingdon, VA 24210	1.45 acres 1/30 of 43.58 acres	0.0404%
(c.3) Hannah R. Birdsong 2080 Sunny Slope Road Edgemont, AR 72044	1.45 acres 1/30 of 43.58 acres	0.0404%

NOTE: By an Assignment dated February 7, 1997, whereby 20% of all Oil, Gas & CBM Royalties are to be paid as follows:

20% or 1/40th Royalty to be paid to: **C. R. Bolling**
738 Sandy Lane
Richlands, VA 24641
Deed 7/31/2015 — Payment to name: **Bolling Family Trust**

Exhibit B
 VS16
 Docket #VGOB 21-0420-4237
 List of all Owners/Claimants
 (3,593.26 Acre Unit)

	Acres in Unit	Interest in Unit
<u>Tract #20 - 0.70 Acres</u>		
(1) Buchanan Mining Company LLC PO Drawer L Oakwood, VA 24631	0.70 acres	0.0195%
<u>Tract #21 - 381.03 Acres</u>		
(1) Buchanan Mining Company LLC, et al. <i>(Big Vein Tract 32 - 442.57 Acre Tract)</i>	381.03 acres	10.6040%
(a) Yukon Pocahontas Coal Company*** P.O. Box 187 Tazewell, VA 24651	190.52 acres 1/2 of 381.03 acres	5.3020%
(b) Buchanan Coal Company*** P.O. Box 187 Tazewell, VA 24651	42.34 acres 1/9 of 381.03 acres	1.1782%
(c) Sayers-Pocahontas Coal Company*** P.O. Box 187 Tazewell, VA 24651	21.17 acres 1/18 of 381.03 acres	0.5891%
*** address for all correspondence: c/o Sayers F. Harman III 333 Vanderbilt Road Asheville, NC 28803		
(d) Buchanan Mining Company LLC PO Drawer L Oakwood, VA 24631	127.01 acres 1/3 of 381.03 acres	3.5347%
<i>Note: The royalty for (d) is to be paid to Weyerhaeuser NR Company.</i>		
<u>Tract #22 - 3.46 Acres</u>		
(1) Buchanan Mining Company LLC, et al. <i>(Big Vein Tract 32 - 442.57 Acre Tract)</i>	3.46 acres	0.0963%
(a) Yukon Pocahontas Coal Company*** P.O. Box 187 Tazewell, VA 24651	1.73 acres 1/2 of 3.46 acres	0.0481%
(b) Buchanan Coal Company*** P.O. Box 187 Tazewell, VA 24651	0.38 acres 1/9 of 3.46 acres	0.0107%
(c) Sayers-Pocahontas Coal Company*** P.O. Box 187 Tazewell, VA 24651	0.19 acres 1/18 of 3.46 acres	0.0053%
*** address for all correspondence: c/o Sayers F. Harman III 333 Vanderbilt Road Asheville, NC 28803		
(d) Buchanan Mining Company LLC PO Drawer L Oakwood, VA 24631	1.15 acres 1/3 of 3.46 acres	0.0321%
<i>Note: The royalty for (d) is to be paid to Weyerhaeuser NR Company.</i>		
<u>Tract #23 - 2.69 Acres</u>		
(1) Buchanan Mining Company LLC, et al. <i>(Big Vein Tract 32 - 442.57 Acre Tract)</i>	2.69 acres	0.0749%
(a) Yukon Pocahontas Coal Company*** P.O. Box 187 Tazewell, VA 24651	1.35 acres 1/2 of 2.69 acres	0.0374%
(b) Buchanan Coal Company*** P.O. Box 187 Tazewell, VA 24651	0.30 acres 1/9 of 2.69 acres	0.0083%
(c) Sayers-Pocahontas Coal Company*** P.O. Box 187 Tazewell, VA 24651	0.15 acres 1/18 of 2.69 acres	0.0042%
*** address for all correspondence: c/o Sayers F. Harman III 333 Vanderbilt Road Asheville, NC 28803		
(d) Buchanan Mining Company LLC PO Drawer L Oakwood, VA 24631	0.90 acres 1/3 of 2.69 acres	0.0250%
<i>Note: The royalty for (d) is to be paid to Weyerhaeuser NR Company.</i>		
<u>Tract #24 - 0.43 Acres</u>		
Caroline Cole Keen, et al. <i>(Caroline Cole Gregory Heirs, Devisees, Successors or Assigns) 79.10 Acre Tract</i>	0.43 acres	0.0120%

Exhibit B
VS16
Docket #VGOB 21-0420-4237
List of all Owners/Claimants
(3,593.26 Acre Unit)

	Acres in Unit	Interest in Unit
(1) Carolina Cole Gregory Heirs, Devisees, Successors or Assigns		
(a) Hassel Cole (1/9) <i>Interest conveyed to Thelma Parks by creditor's suit dated 5/2/64 (DB 161-326)</i>		
(a.1) Thelma Parks - Coal except P3 Seam <i>Interest conveyed to Edith Street and Marion Combs by deed dated 5/7/64 (DB 161-366)</i>		
(a.1.1) Edith G. Street *** P.O. Box 459 Abingdon, VA 24212	0.024 acres 1/18 of 0.43 acres	0.0007%
(a.1.2) Marion S. Combs Heirs, Devisees, Successors or Assigns (1/18) ***		
(a.1.2.1) Martha E. Combs Trust PO Box 1404 Abingdon, VA 24121	0.0080 acres 1/54 of 0.43 acres	0.0002%
(a.1.2.2) Frederick H. Combs II Heirs, Devisees, Successors or Assigns		
(a.1.2.2.1) Fred H. Combs II Testamentary Trust c/o Trustee P.O. Box 841 Tazewell, VA 24651	0.0080 acres 1/54 of 0.43 acres	0.0002%
(a.1.2.3) Carol Irvin <i>Conveyed 1/54 interest to CIPL, LP (Instrument 1200026521)</i>		
(a.1.2.3.1) CIPL, LP 4710 Hunterwood Circle Richmond, TX 77406	0.0080 acres 1/54 of 0.43 acres	0.0002%
*** NOTE: Edith G. Street, et vir. and Marion S. Combs, et vir. conveyed their interest in the Pocahontas No. 3 seam to Island Creek Coal Company by deed dated 5/25/81 (DB 323-561).		
(a.2) Buchanan Mining Company LLC - P3 Seam Only ***		
PO Drawer L Oakwood, VA 24631	0.0478 acres 1/9 of 0.43 acres	0.0013%
*** NOTE: CNX Gas Company conveyed its Royalty Interest in the CBM Only to Edith Street, John Irvin, Carol Irvin, Martha Combs and The Frederick H. Combs II Testamentary Trust by deed dated 3/07/08 (Inst#080001170).		
(b) Kermit Cole Heirs, Devisees, Successors or Assigns (1/9)		
(b.1) Mona Cole, widow - Deceased <i>Dower Interest of a 1/3 Life Estate</i>		
(b.2) Nancy J. Cole <i>See (b.3.1.a) below</i>		
P. O. Box 2075 Beckley, WV 25802	0.0478 acres 1/9 of 0.43 acres	0.0013%
(b.3) Shirley Cole Fuqua Heirs, Devisees, Successors or Assigns (1/18) <i>No issue and her husband is deceased. Shirley Fuqua pre-deceased Mona Cole, her mother.</i>		
(b.3.1) Mona Cole Heirs, Devisees, Successors or Assigns		
(b.3.1.a) Nancy J. Cole (1/18) <i>The 1/18th interest is combined with (b.2) above.</i>		
(c) Trula Burress Heirs, Devisees, Successors or Assigns (1/9)		
(c.1) James W. Burress 22638 Aven Lane Abingdon, VA 24211	0.0239 acres 1/18 of 0.43 acres	0.0007%
(c.2) Margaret M. Davis P.O. Box 10 Richlands, VA 24641	0.0239 acres 1/18 of 0.43 acres	0.0007%
(d) Leonard P. Cole (1/9) <i>Interest conveyed to B. W. McDonald and Lena McDonald by deed dated 6/14/72 (DB 207-254)</i>		
(d.1) B. W. McDonald <i>Interest in 85 acre tract conveyed to Lena McDonald by deed dated 4/20/85 (DB 321-236)</i>		
(d.2) Lena McDonald Heirs, Devisees, Successors or Assigns		
(d.2.1) Byrd W. McDonald, II 10456 NW 2nd Ave. Portland, OR 97231	0.0096 acres 1/45 of 0.43 acres	0.0003%
(d.2.2) Timothy J. McDonald 980 Cresswood Drive Prestonsburg, KY 41653	0.0096 acres 1/45 of 0.43 acres	0.0003%
(d.2.3) Tamala M. Pelphrey 10809 Meeting Street Prospect, KY 40059	0.0096 acres 1/45 of 0.43 acres	0.0003%
(d.2.4) Gregory B. McDonald 2220 Nicholasville Rd, Ste 250 Lexington, KY 40503	0.0096 acres 1/45 of 0.43 acres	0.0003%
(d.2.5) Greta McDonald Meek 177 Colvin Branch Oil Springs, KY 41238	0.0096 acres 1/45 of 0.43 acres	0.0003%
(e) Sherman Cole Heirs, Devisees, Successors or Assigns (1/9)		
(e.1) Virgie Cole, widow - Deceased <i>Dower Interest of a 1/3 Life Estate</i>		

Exhibit B
VS16
Docket #VGOB 21-0420-4237
List of all Owners/Claimants
(3,593.26 Acre Unit)

	Acres in Unit	Interest in Unit
(e.2) Larry Dean Cole 16927 Dismal River Rd Whitewood, VA 24657	0.0080 acres 1/54 of 0.43 acres	0.0002%
(e.3) Mary F. Harris 4823 Basswood Drive Columbus, GA 31904	0.0080 acres 1/54 of 0.43 acres	0.0002%
(e.4) Caroline Jones (1/54)	<i>Interest conveyed to Claude V. Keen and Caroline Keen by deed dated 5/20/85 (DB 311-621. See (e.8) below.</i>	
(e.5) Debbie Cole Rife (1/54)	<i>Interest conveyed to Claude V. Keen and Caroline Keen by deed dated 5/23/85 (DB 311-623). See (e.8) below.</i>	
(e.6) Leon Lonnie Cole (1/54)	<i>Interest conveyed to Claude V. Keen and Caroline Keen by deed dated 11/01/85 (DB 316-276). See (e.8) below.</i>	
(e.7) Jennings Hobart Cole (1/54)	<i>Interest conveyed to Claude V. Keen and Caroline Keen by deed dated ___/___/85 (DB 316-278). See (e.8) below.</i>	
(e.8) Claude V. Keen and Caroline Keen	<i>Claude V. Keen D.O.D. 5/14/2012</i>	
(e.8.1) Caroline Cole Keen P.O. Box 233 Whitewood, VA 24657	0.0319 acres 2/27 of 0.43 acres	0.0009%
(f) Graham Cole (1/9)	<i>Interest conveyed to Gallie F. Cole by deed dated 2/7/64 (DB 159-586)</i>	
(g) Gallie Cole Heirs, Devisees, Successors or Assigns (2/9)	<i>Interest inherited from Caroline Cole Gregory (1/9) plus interest conveyed from Graham Cole (1/9), see (f) above.</i>	
(g.1) Alta M. Cole Heirs, Devisees, Successors or Assigns (2/9)		
(g.1.1) Harold G. Cole Heirs, Devisees, Successors or Assigns		
(g.1.1.1) Doris Jean Cole Heirs, Devisees, Successors, or Assigns	<i>By deed dated 5/23/16 and at Instr# 16-1053, The Estate of Doris Jean Cole purported to convey to Appalachian Energy Inc. all of its interest in minerals in the 85 acre (calc. 79.10 acres) tract. The conveyance may have failed to convey the interest as Kimberly Willis failed to qualify as executor.</i>	
(g.1.1.1.a) Kimberly Willis 1011 Nature Wood Circle Kent, OH 44240		
(g.1.1.1.b) Appalachian Energy, Inc 230 Charwood Drive Abingdon, VA 24210	0.0319 acres 2/27 of 0.43 acres	0.0009%
(g.1.2) Donald Theodore Cole Heirs, Devisees, Successors or Assigns (2/27)		
(g.1.2.a) Donald Stephen Cole 11 Woodcreek Drive Blue Ash, OH 45241	0.0159 acres 1/27 of 0.43 acres	0.0004%
(g.1.2.b) Kenneth Edward Cole 12043 Windermere Crossing Circle Winter Garden, FL 34787-5522	0.0159 acres 1/27 of 0.43 acres	0.0004%
(g.1.3) Charles F. Cole Heirs, Devisees, Successors or Assigns		
(g.1.3.1) Norma Cole Dotson Heirs, Devisees Successors, or Assigns		
(g.1.3.1.1) Sherry Cole	<i>Sherry Cole assigned 1/2 of her interest to Anthony Looney 6/25/2019, Instrument# 19-0875</i>	
(g.1.3.1.1.1) Sherry Cole 872 Wolf Creek Trail, Apt. 5 Abingdon, VA 24210	0.0159 acres 1/27 of 0.43 acres	0.0004%
(g.1.3.1.1.2) Anthony Looney 128 Hampshire Drive Mooresville, NC 28115	0.0159 acres 1/27 of 0.43 acres	0.0004%
(h) Caroline Cole Keen P.O. Box 233 Whitewood, VA 24657	0.0478 acres 1/9 of 0.43 acres	0.0013%
(i) Nannie Garnett Cole Cooper Heirs, Devisees, Successors or Assigns (1/9)		
(i.1) Hassell McArthur Cooper (1/81)	<i>Interest conveyed to Caroline Keen by deed dated 10/21/81 (DB 283-471) - see (i.4) below.</i>	
(i.2) Graham Millard Cooper (1/81)	<i>Interest conveyed to Caroline Keen by deed dated 10/26/81 (DB 283-863) - see (i.4) below.</i>	
(i.3) Josh Wilson Cooper (1/81)	<i>Interest conveyed to Caroline Keen by deed dated 11/09/81 (DB 284-113) - see (i.4) below.</i>	
(i.4) Carline Cole Keen P.O. Box 233 Whitewood, VA 24657	0.0159 acres 1/27 of 0.43 acres	0.0004%
(i.5) Thelma Geraldine Murray (1/81)	<i>Interest conveyed to Mark Sizemore by quitclaim deed dated 2/6/85 (DB 309-270)</i>	
(i.5.1) Mark Sizemore, etux. & Thelma Murray	<i>Interest conveyed to Claude V. Keen and Caroline Keen by deed dated 8/14/86 (DB 323-722) - see (i.8) below</i>	
(i.6) Lois Nichalson (1/81)	<i>Interest conveyed to Claude V. Keen and Caroline Keen by deed dated 8/14/86 (DB 323-725) - see (i.8) below</i>	
(i.7) Betty Tristan (1/81)	<i>Interest conveyed to Claude V. Keen and Caroline Keen by deed dated 8/14/86 (DB 323-728) - see (i.8) below</i>	
(i.8) Claude V. Keen and Carline Cole Keen	<i>Claude V. Keen D.O.D. 5/14/2012</i>	
(i.8.1) Caroline Cole Keen P.O. Box 233 Whitewood, VA 24657	0.0159 acres 1/27 of 0.43 acres	0.0004%

Exhibit B
VS16
Docket #VGOB 21-0420-4237
List of all Owners/Claimants
(3,593.26 Acre Unit)

	Acres in Unit	Interest in Unit
(i.9) Thurman Gerald Cooper Heirs, Devisees, Successors or Assigns (1/81)		
(i.9.1) Bruce Michael Cooper Heirs, Devisees, Successors or Assigns		
(i.9.1.1) Teena Cooper P.O. Box 131 North Tazewell, VA 24630	0.0009 acres 1/486 of 0.43 acres	0.0000%
(i.9.2) Rita Gail Cooper 970 Hillman Highway NE, Lot 13 Abingdon, VA 24210	0.0009 acres 1/486 of 0.43 acres	0.0000%
(i.9.3) Thelma Cooper Mullins 1019 E Second St, Apt. 1 Richlands, VA 24641	0.0009 acres 1/486 of 0.43 acres	0.0000%
(i.9.4) Teresa Lynn Rogers PO Box 1717 Richlands, VA 24641	0.0009 acres 1/486 of 0.43 acres	0.0000%
(i.9.5) Thurman G. Cooper, Jr. 17215 Dismal River Rd Whitewood, VA 24657	0.0009 acres 1/486 of 0.43 acres	0.0000%
(i.9.6) Terry Allen Cooper 17216 Ian Lane, Lot #10 Abingdon, VA 24210	0.0009 acres 1/486 of 0.43 acres	0.0000%
(i.10) Billy Victor Cooper (1/81)	<i>Pre-deceased Garnett Cole Cooper (mother)</i>	
(i.10.1) Karen Cooper Rowe P.O. Box 781 Hanover, WV 24839	0.0027 acres 1/162 of 0.43 acres	0.0001%
(i.10.2) Sharon Cooper Daniels P.O. Box 1322 Shady Spring, WV 25918-1322	0.0027 acres 1/162 of 0.43 acres	0.0001%
(i.11) Gary L. Cooper (1/81)	<i>Pre-deceased Garnett Cole Cooper (mother)</i>	
(i.11.1) Melanie D. Cooper 1997 Rockhouse Road Paw Paw, KY 41553	0.0018 acres 1/243 of 0.43 acres	0.0000%
(i.11.2) Corey S. Cooper 4455 Old Leesters Fork Road Grundy, VA 24614	0.0018 acres 1/243 of 0.43 acres	0.0000%
(i.11.3) Byron D. Cooper P.O. Box 252 Vansant, VA 24656	0.0018 acres 1/243 of 0.43 acres	0.0000%
<u>Tract #25 - 3.20 Acres</u>		
(1) Norfolk Southern Railway Company Real Estate Dept. - Attn: Ann Powell 1200 Peachtree Road; Box 165 Atlanta, GA 30309	3.20 acres	0.0891%
<u>Tract #26 - 0.10 Acres</u>		
(1) Cole Cemetery E.J. Compton, et al - Trustees (1895 Deed) <i>current trustees unknown</i>	0.10 acres	0.0028%
<u>Tract #27 - 2.65 Acres</u>		
(1) Buck Jewell Resources LLC PO Box 743 Doran, VA 24612	2.65 acres	0.0737%
<u>Tract #28 - 0.45 Acres</u>		
(1) Norfolk Southern Railway Company Real Estate Dept. - Attn: Ann Powell 1200 Peachtree Road; Box 165 Atlanta, GA 30309	0.45 acres	0.0125%
<u>Tract #29 - 0.86 Acres</u>		
(1) Norfolk Southern Railway Company Real Estate Dept. - Attn: Ann Powell 1200 Peachtree Road; Box 165 Atlanta, GA 30309	0.86 acres	0.0239%
<u>Tract #30 - 0.34 Acres</u>		
(1) Roger L. Sanders PO Box 82 Pilgrims Knob, VA 24634	0.34 acres	0.0095%
<u>Tract #31 - 0.34 Acres</u>		
(1) W.B. Day Heirs, et al	0.34 acres	0.0095%
(a) William Belvie Day Heirs, Devisees, Successors, or Assigns <i>(Documentation Pending)</i>	0.1700 acres 1/2 of 0.34 acres	0.0047%

Exhibit B
 VS16
 Docket #VGOB 21-0420-4237
 List of all Owners/Claimants
 (3,593.26 Acre Unit)

	Acres in Unit	Interest in Unit
(a.1) Josephine Crutchfield Day Truett	<i>Life Estate extinguished at death</i>	
(a.2) Narsheh Deannes Day Heirs, Devisees, Successors, or Assigns <i>(Documentation Pending)</i>		
(a.2.1) Doraleen R. Day 12281 S 3600 W Riverton, UT 84065		
(a.3) Marvin Day 2841 Rimrock Road Moab, UT 84532		
(a.4) Melvin Day 581 Mountain View Drive Moab, UT 84532		
(a.5) Randy Day 755 N Main Street Moab, UT 84532		
(a.6) Franklin Belvie Sims Heirs, Devisees, Successors, or Assigns		
(a.6.1) Franklin Rance Sims 10715 Helendale Avenue Tujunga, CA 91042		
(a.6.2) Edward Glenn Sims 10715 Helendale Avenue Tujunga, CA 91042		
(a.6.3) Carri Sims Fields 8627 Le Berthon Street Sunland, CA 91040		
(b) Martha Lee Day Sims Heirs, Devisees, Successors, or Assigns <i>(Documentation Pending)</i>	0.1700 acres 1/2 of 0.34 acres	0.0047%
(b.1) Franklin Belvie Sims Heirs, Devisees, Successors, or Assigns		
(b.1.1) Franklin Rance Sims 10715 Helendale Avenue Tujunga, CA 91042		
(b.1.2) Edward Glenn Sims 10715 Helendale Avenue Tujunga, CA 91042		
(b.1.3) Carri Sims Fields 8627 Le Berthon Street Sunland, CA 91040		
<u>Tract #32 - 0.34 Acres</u>		
(1) Roger L. Sanders PO Box 82 Pilgrims Knob, VA 24634	0.34 acres	0.0095%
<u>Tract #33 - 0.14 Acres</u>		
(1) Roger L. Sanders PO Box 82 Pilgrims Knob, VA 24634	0.14 acres	0.0039%
<u>Tract #34 - 0.53 Acres</u>		
(1) Sandra L. Coleman 16699 Dismal River Rd Whitewood, VA 24657	0.53 acres	0.0147%
<u>Tract #35 - 0.23 Acres</u>		
(1) Buchanan Mining Company LLC PO Drawer L Oakwood, VA 24631	0.23 acres	0.0064%
<u>Tract #36 - 0.28 Acres</u>		
(1) Buchanan Mining Company LLC PO Drawer L Oakwood, VA 24631	0.28 acres	0.0078%
<u>Tract #37 - 0.18 Acres</u>		
(1) Buchanan Mining Company LLC PO Drawer L Oakwood, VA 24631	0.28 acres	0.0078%
<u>Tract #38 - 0.02 Acres</u>		
(1) George and Corby Wimmer Heirs, Devisees, Successors, or Assigns	0.02 acres	0.0006%

Exhibit B
VS16
Docket #VGOB 21-0420-4237
List of all Owners/Claimants
(3,593.26 Acre Unit)

	Acres in Unit	Interest in Unit
(a) Donald R. Wimmer 170 Chest Lane Cedar Bluff, VA 24609	0.0040 acres 1/5 of 0.02 acres	0.0001%
(b) Ronald L. Wimmer 16110 Mary Street Abingdon, VA 24210	0.0040 acres 1/5 of 0.02 acres	0.0001%
(c) Carol W. Maxwell 21368 Green Spring Rd Abingdon, VA 24211	0.0040 acres 1/5 of 0.02 acres	0.0001%
(d) Jerry W. Wimmer 21193 Azure Lane Abingdon, VA 24211	0.0040 acres 1/5 of 0.02 acres	0.0001%
(e) Peggy W. Cole 16155 Dismal River Road Whitewood, VA 24657	0.0040 acres 1/5 of 0.02 acres	0.0001%
<u>Tract #39 - 0.28 Acres</u>		
(1) Ricky Goodman, et al	0.28 acres	0.0078%
(a) Ricbard Keith Goodman 6 Heritage Drive, Apt 8 Bristol, VA 24201	<i>Life Estate</i>	
(b) Ricky Kent Goodman PO Box 2 Whitewood, VA 24657	0.1400 acres 1/2 of 0.28 acres	0.0039%
(c) Betty Jo Smith Heirs, Devisees, Successors, or Assigns <i>(Documentation Pending)</i>	0.1400 acres 1/2 of 0.28 acres	0.0039%
(c.1) Donald Jean Smith 1661 Wardell Road Cedar Bluff, VA 24609		
<u>Tract #40 - 0.21 Acres</u>		
(1) Ricky Goodman, et al	0.21 acres	0.0058%
(a) Ricbard Keith Goodman 6 Heritage Drive, Apt 8 Bristol, VA 24201	<i>Life Estate</i>	
(b) Ricky Kent Goodman PO Box 2 Whitewood, VA 24657	0.1050 acres 1/2 of 0.21 acres	0.0029%
(c) Betty Jo Smith Heirs, Devisees, Successors, or Assigns <i>(Documentation Pending)</i>	0.1050 acres 1/2 of 0.21 acres	0.0029%
(c.1) Donald Jean Smith 1661 Wardell Road Cedar Bluff, VA 24609		
<u>Tract #41 - 0.21 Acres</u>		
(1) Billy Brian Channing Wimmer, et al	0.21 acres	0.0058%
(a) Billy Brian Channing Wimmer 1089 Whites Bottom Circle Whitewood, VA 24657	0.1050 acres 1/2 of 0.21 acres	0.0029%
(b) Zachary Suel Wimmer 1089 Whites Bottom Circle Whitewood, VA 24657	0.1050 acres 1/2 of 0.21 acres	0.0029%
<u>Tract #42 - 0.21 Acres</u>		
(1) Gale Wimmer 1077 Whites Bottom Road Whitewood, VA 24657	0.21 acres	0.0058%
<u>Tract #43 - 0.14 Acres</u>		
(1) James Keene PO Box 298 Pilgrims Knob, VA 24634	0.14 acres	0.0039%
<u>Tract #44 - 0.25 Acres</u>		
(1) Deborah S. Kelly 1105 Whites Bottom Circle Whitewood, VA 24657	0.25 acres	0.0070%
<u>Tract #45 - 0.02 Acres</u>		
(1) James Keene PO Box 298 Pilgrims Knob, VA 24634	0.02 acres	0.0006%

Exhibit B
 VS16
 Docket #VGOB 21-0420-4237
 List of all Owners/Claimants
 (3,593.26 Acre Unit)

	Acres in Unit	Interest in Unit
<u>Tract #46 - 0.24 Acres</u>		
(1) David Sparks, et al (A/K/A William Lewis Keene Heirs)	0.24 acres	0.0067%
(a) Macie Stewart Heirs, Devisees, Successors or Assigns		
(a.1) Ervin Stewart Heirs, Devisees, Successors or Assigns		
(a.1.1) Clyde Stewart Heirs, Devisees, Successors or Assigns		
(a.1.1.1) Louise Stewart PO Box 14 Ligonier, IN 46767	0.0060 acres 1/40 of 0.24 acres	0.0002%
(a.1.3) Gertrude V. Wallace Heirs, Devisees, Successors or Assigns		
(a.1.3.3) Curtis Wallace 3408 Warren Rd, Apt 4 Cleveland, OH 44111-2033	0.0015 acres 1/160 of 0.24 acres	0.0000%
(a.1.3.4) Dorothy Parker Heirs, Devisees, Successors or Assigns		
(a.1.3.4.1) Hannah M. Parker 5043 Signal Hill Lane Cincinnati, OH 45244	0.0015 acres 1/160 of 0.24 acres	0.0000%
(b) Alva Woodrow Keene Heirs, Devisees, Successors or Assigns		
(b.1) Myrtle F. Keene Heirs, Devisees, Successors or Assigns		
(c) Charles Keene Heirs, Devisees, Successors or Assigns		
(c.1) Mary Stewart Keene Heirs, Devisees, Successors or Assigns		
(c.1.1) Loretta Moore Heirs, Devisees, Successors, or Assigns (Documentation Pending)	0.0100 acres 1/24 of 0.24 acres	0.0003%
(d) JoAnn Mullins Heirs, Devisees, Successors, or Assigns (Documentation Pending)	0.0300 acres 1/8 of 0.24 acres	0.0008%
(e) Buchanan Mining Company LLC PO Drawer L Oakwood, VA 24631	0.19 acres 4/5 of 0.24 acres	0.0053%
<u>Tract #47 - 0.12 Acres</u>		
(1) Christopher Lance Wimmer, et al	0.12 acres	0.0033%
(a) Christopher Lance Wimmer 1089 Whites Bottom Circle Whitewood, VA 24657	0.0600 acres 1/2 of 0.12 acres	0.0017%
(b) Rita Faye Wimmer PO Box 12 Pounding Mill, VA 24637	0.0600 acres 1/2 of 0.12 acres	0.0017%
<u>Tract #48 - 0.11 Acres</u>		
(1) James Keene PO Box 298 Pilgrims Knob, VA 24634	0.14 acres	0.0039%
<u>Tract #49 - 0.11 Acres</u>		
(1) Belva Jean Justus 1074 Whites Bottom Circle Whitewood, VA 24657	0.14 acres	0.0039%
<u>Tract #50 - 0.11 Acres</u>		
(1) Archie Q. and Cathy L. White, t/e 1064 Whites Bottom Circle Whitewood, VA 24657	0.14 acres	0.0039%
<u>Tract #51 - 0.11 Acres</u>		
(1) Jerry D. and Jacalyn Brewster, t/e 3972 Wardell Road Pounding Mill, VA 24637	0.11 acres	0.0031%
<u>Tract #52 - 0.05 Acres</u>		
(1) Jerry D. and Jacalyn Brewster, t/e 3972 Wardell Road Pounding Mill, VA 24637	0.05 acres	0.0014%

Exhibit B
VS16
Docket #VGOB 21-0420-4237
List of all Owners/Claimants
(3,593.26 Acre Unit)

	Acres in Unit	Interest in Unit
<u>Tract #53 - 0.15 Acres</u>		
(1) Vicky Lynn Justus, et al	0.15 acres	0.0042%
(a) Danny Paul Justus Heirs, Devisees, Successors, or Assigns		
(a.1) Vicky Lynn Justus 3325 Old Lester's Fork Road Grundy, VA 24614	0.0500 acres 1/3 of 0.15 acres	0.0014%
(a.2) Matthew Wyatt Justus 10 Lillie Lane Elgin, SC 29045	0.1000 acres 2/3 of 0.15 acres	0.0028%
<u>Tract #54 - 0.11 Acres</u>		
(1) Nancy Lester, et al	0.11 acres	0.0031%
(a) Nancy Lovatta Lester 1598 Pea Patch Road Jewell Ridge, VA 24622	0.0367 acres 1/3 of 0.11 acres	0.0010%
(b) Angela Sparks 1098 Whites Bottom Circle Whitewood, VA 24657	0.0367 acres 1/3 of 0.11 acres	0.0010%
(c) Drema Stanford 1036 Trenton Road Oakwood, VA 24631	0.0367 acres 1/3 of 0.11 acres	0.0010%
<u>Tract #55 - 0.12 Acres</u>		
(1) Nancy Lester, et al	0.12 acres	0.0033%
(a) Nancy Lovatta Lester 1598 Pea Patch Road Jewell Ridge, VA 24622	0.0400 acres 1/3 of 0.12 acres	0.0011%
(b) Angela Sparks 1098 Whites Bottom Circle Whitewood, VA 24657	0.0400 acres 1/3 of 0.12 acres	0.0011%
(c) Drema Stanford 1036 Trenton Road Oakwood, VA 24631	0.0400 acres 1/3 of 0.12 acres	0.0011%
<u>Tract #56 - 0.83 Acres</u>		
(1) County of Buchanan Virginia PO Box 1056 Grundy, VA 24614	0.83 acres	0.0231%
Notices and Correspondence: County of Buchanan Virginia Attn: Robert Craig Horn - County Administrator PO Box 1056 Grundy, VA 24614		
<u>Tract #57 - 0.15 Acres</u>		
Caroline Cole Keen, et al. <i>(Caroline Cole Gregory Heirs, Devisees, Successors or Assigns)</i> <i>79.10 Acre Tract</i>	0.15 acres	0.0042%
(1) Caroline Cole Gregory Heirs, Devisees, Successors or Assigns		
(a) Hassel Cole (1/9)		<i>Interest conveyed to Thelma Parks by creditor's suit dated 5/2/64 (DB 161-326)</i>
(a.1) Thelma Parks - Coal except P3 Seam		<i>Interest conveyed to Edith Street and Marion Combs by deed dated 5/7/64 (DB 161-366)</i>
(a.1.1) Edith G. Street *** P.O. Box 459 Abingdon, VA 24212	0.0083 acres 1/18 of 0.15 acres	0.0002%
(a.1.2) Marion S. Combs Heirs, Devisees, Successors or Assigns (1/18) ***		
(a.1.2.1) Martha E. Combs Trust PO Box 1404 Abingdon, VA 24121	0.0028 acres 1/54 of 0.15 acres	0.0001%
(a.1.2.2) Frederick H. Combs II Heirs, Devisees, Successors or Assigns		
(a.1.2.2.1) Fred H. Combs II Testamentary Trust c/o Trustee P.O. Box 841 Tazewell, VA 24651	0.0028 acres 1/54 of 0.15 acres	0.0001%
(a.1.2.3) Carol Irvin		<i>Conveyed 1/54 interest to CIPL, LP (Instrument 1200026521)</i>
(a.1.2.3.1) CIPL, LP 4710 Hunterwood Circle Richmond, TX 77406	0.0028 acres 1/54 of 0.15 acres	0.0001%

Exhibit B
VS16
Docket #VGOB 21-0420-4237
List of all Owners/Claimants
(3,593.26 Acre Unit)

	Acres in Unit	Interest in Unit
*** NOTE: Edith G. Street, et vir. and Marion S. Combs, et vir. conveyed their interest in the Pocahontas No. 3 seam to Island Creek Coal Company by deed dated 5/25/81 (DB 323-561).		
(a.2) Buchanan Mining Company LLC - P3 Seam Only *** PO Drawer L Oakwood, VA 24631	0.0167 acres 1/9 of 0.15 acres	0.0005%
*** NOTE: CNX Gas Company conveyed its Royalty Interest in the CBM Only to Edith Street, John Irvin, Carol Irvin, Martha Combs and The Frederick H. Combs II Testamentary Trust by deed dated 3/07/08 (Inst#080001170).		
(b) Kermit Cole Heirs, Devisees, Successors or Assigns (1/9)		
(b.1) Mona Cole, widow - <i>Deceased</i>	<i>Dower Interest of a 1/3 Life Estate</i>	
(b.2) Nancy J. Cole <i>See (b.3.1.a) below</i> P. O. Box 2075 Beckley, WV 25802	0.0167 acres 1/9 of 0.15 acres	0.0005%
(b.3) Shirley Cole Fuqua Heirs, Devisees, Successors or Assigns (1/18)		
(b.3.1) Mona Cole Heirs, Devisees, Successors or Assigns	<i>No issue and her husband is deceased. Shirley Fuqua pre-deceased Mona Cole, her mother.</i>	
(b.3.1.a) Nancy J. Cole (1/18)	<i>The 1/18th interest is combined with (b.2) above.</i>	
(c) Trula Burress Heirs, Devisees, Successors or Assigns (1/9)		
(c.1) James W. Burress 22638 Aven Lane Abingdon, VA 24211	0.0083 acres 1/18 of 0.15 acres	0.0002%
(c.2) Margaret M. Davis P.O. Box 10 Richlands, VA 24641	0.0083 acres 1/18 of 0.15 acres	0.0002%
(d) Leonard P. Cola (1/9)		
(d.1) B. W. McDonald	<i>Interest conveyed to B. W. McDonald and Lena McDonald by deed dated 6/14/72 (DB 207-254)</i>	
(d.2) Lena McDonald Heirs, Devisees, Successors or Assigns	<i>Interest in 85 acre tract conveyed to Lena McDonald by deed dated 4/20/85 (DB 321-236)</i>	
(d.2.1) Byrd W. McDonald, II 10456 NW 2nd Ave. Portland, OR 97231	0.0033 acres 1/45 of 0.15 acres	0.0001%
(d.2.2) Timothy J. McDonald 980 Cresswood Drive Prestonsburg, KY 41653	0.0033 acres 1/45 of 0.15 acres	0.0001%
(d.2.3) Tamala M. Pelphrey 10809 Meeting Street Prospect, KY 40059	0.0033 acres 1/45 of 0.15 acres	0.0001%
(d.2.4) Gregory B. McDonald 2220 Nicholasville Rd, Ste 250 Lexington, KY 40503	0.0033 acres 1/45 of 0.15 acres	0.0001%
(d.2.5) Greta McDonald Meek 177 Colvin Branch Oil Springs, KY 41238	0.0033 acres 1/45 of 0.15 acres	0.0001%
(e) Sherman Cole Heirs, Devisees, Successors or Assigns (1/9)		
(e.1) Virgie Cole, widow - <i>Deceased</i>	<i>Dower Interest of a 1/3 Life Estate</i>	
(e.2) Larry Dean Cole 16927 Dismal River Rd Whitewood, VA 24657	0.0028 acres 1/54 of 0.15 acres	0.0001%
(e.3) Mary F. Harris 4823 Basswood Drive Columbus, GA 31904	0.0028 acres 1/54 of 0.15 acres	0.0001%
(e.4) Caroline Jones (1/54)	<i>Interest conveyed to Claude V. Keen and Caroline Keen by deed dated 5/20/85 (DB 311-621). See (e.8) below.</i>	
(e.5) Debbie Cole Rife (1/54)	<i>Interest conveyed to Claude V. Keen and Caroline Keen by deed dated 5/23/85 (DB 311-623). See (e.8) below.</i>	
(e.6) Leon Lonnie Cole (1/54)	<i>Interest conveyed to Claude V. Keen and Caroline Keen by deed dated 11/01/85 (DB 316-276). See (e.8) below.</i>	
(e.7) Jennings Hobart Cole (1/54)	<i>Interest conveyed to Claude V. Keen and Caroline Keen by deed dated ___/___/85 (DB 316-278). See (e.8) below.</i>	
(e.8) Claude V. Keen and Caroline Keen	<i>Claude V. Keen D.O.D. 5/14/2012</i>	
(e.8.1) Caroline Cole Keen P.O. Box 233 Whitewood, VA 24657	0.0111 acres 2/27 of 0.15 acres	0.0003%
(f) Graham Cole (1/9)	<i>Interest conveyed to Gallie F. Cole by deed dated 2/7/64 (DB 159-586)</i>	
(g) Gallie Cole Heirs, Devisees, Successors or Assigns (2/9)		
(g.1) Alta M. Cole Heirs, Devisees, Successors or Assigns (2/9)		
(g.1.1) Harold G. Cole Heirs, Devisees, Successors or Assigns		
(g.1.1.1) Doris Jean Cole Heirs, Devisees, Successors, or Assigns		
<i>By deed dated 5/23/16 and at Instr# 16-1053, The Estate of Doris Jean Cole purported to convey to Appalachian Energy Inc. all of its interest in minerals in the 85 acre (calc. 79.10 acres) tract. The conveyance may have failed to convey the interest as Kimberly Willis failed to qualify as executor.</i>		

Exhibit B
VS16
Docket #VGOB 21-0420-4237
List of all Owners/Claimants
(3,593.26 Acre Unit)

	Acres in Unit	Interest in Unit
(g.1.1.1.a) Kimberly Willis 1011 Nature Wood Circle Kent, OH 44240		
(g.1.1.1.b) Appalachian Energy, Inc 230 Charwood Drive Abingdon, VA 24210	0.0111 acres 2/27 of 0.15 acres	0.0003%
(g.1.2) Donald Theodore Cole Heirs, Devisees, Successors or Assigns (2/27)		
(g.1.2.a) Donald Stephen Cole 11 Woodcreek Drive Blue Ash, OH 45241	0.0056 acres 1/27 of 0.15 acres	0.0002%
(g.1.2.b) Kenneth Edward Cole 12043 Windermere Crossing Circle Winter Garden, FL 34787-5522	0.0056 acres 1/27 of 0.15 acres	0.0002%
(g.1.3) Charles F. Cole Heirs, Devisees, Successors or Assigns		
(g.1.3.1) Norma Cole Dotson Heirs, Devisees Successors, or Assigns		
(g.1.3.1.1) Sherry Cole	<i>Sherry Cole assigned 1/2 of her interest to Anthony Looney 6/25/2019, Instrument# 19-0875</i>	
(g.1.3.1.1.1) Sherry Cole 872 Wolf Creek Trail, Apt. 5 Abingdon, VA 24210	0.0056 acres 1/27 of 0.15 acres	0.0002%
(g.1.3.1.1.2) Anthony Looney 128 Hampshire Drive Mooresville, NC 28115	0.0056 acres 1/27 of 0.15 acres	0.0002%
(h) Caroline Cole Keen P.O. Box 233 Whitewood, VA 24657	0.0167 acres 1/9 of 0.15 acres	0.0005%
(i) Nannie Garnett Cole Cooper Heirs, Devisees, Successors or Assigns (1/9)		
(i.1) Hassell McArthur Cooper (1/81)	<i>Interest conveyed to Caroline Keen by deed dated 10/21/81 (DB 283-471) - see (i.4) below.</i>	
(i.2) Graham Millard Cooper (1/81)	<i>Interest conveyed to Caroline Keen by deed dated 10/26/81 (DB 283-863) - see (i.4) below.</i>	
(i.3) Josh Wilson Cooper (1/81)	<i>Interest conveyed to Caroline Keen by deed dated 11/09/81 (DB 284-113) - see (i.4) below.</i>	
(i.4) Caroline Cole Keen P.O. Box 233 Whitewood, VA 24657	0.0056 acres 1/27 of 0.15 acres	0.0002%
(i.5) Thelma Geraldine Murray (1/81)	<i>Interest conveyed to Mark Sizemore by quitclaim deed dated 2/6/85 (DB 309-270)</i>	
(i.5.1) Mark Sizemore, etux. & Thelma Murray	<i>Interest conveyed to Claude V. Keen and Caroline Keen by deed dated 8/14/86 (DB 323-722) - see (i.8) below</i>	
(i.6) Lois Nicholson (1/81)	<i>Interest conveyed to Claude V. Keen and Caroline Keen by deed dated 8/14/86 (DB 323-725) - see (i.8) below</i>	
(i.7) Betty Tristan (1/81)	<i>Interest conveyed to Claude V. Keen and Caroline Keen by deed dated 8/14/86 (DB 323-729) - see (i.8) below</i>	
(i.8) Claude V. Keen and Caroline Cole Keen	<i>Claude V. Keen D.O.D. 5/14/2012</i>	
(i.8.1) Caroline Cole Keen P.O. Box 233 Whitewood, VA 24657	0.0056 acres 1/27 of 0.15 acres	0.0002%
(i.9) Thurman Gerald Cooper Heirs, Devisees, Successors or Assigns (1/81)		
(i.9.1) Bruce Michael Cooper Heirs, Devisees, Successors or Assigns		
(i.9.1.1) Teena Cooper P.O. Box 131 North Tazewell, VA 24630	0.0003 acres 1/486 of 0.15 acres	0.0000%
(i.9.2) Rita Gail Cooper 970 Hillman Highway NE, Lot 13 Abingdon, VA 24210	0.0003 acres 1/486 of 0.15 acres	0.0000%
(i.9.3) Thelma Cooper Mullins 1019 E Seccond St, Apt. 1 Richlands, VA 24641	0.0003 acres 1/486 of 0.15 acres	0.0000%
(i.9.4) Teresa Lynn Rogers PO Box 1717 Richlands, VA 24641	0.0003 acres 1/486 of 0.15 acres	0.0000%
(i.9.5) Thurman G. Cooper, Jr. 17215 Dismal River Rd Whitewood, VA 24657	0.0003 acres 1/486 of 0.15 acres	0.0000%
(i.9.6) Terry Allen Cooper 17216 Ian Lane, Lot #10 Abingdon, VA 24210	0.0003 acres 1/486 of 0.15 acres	0.0000%
(i.10) Billy Victor Cooper (1/81)	<i>Pre-deceased Garnett Cole Cooper (mother)</i>	
(i.10.1) Karen Cooper Rowe P.O. Box 781 Hanover, WV 24839	0.0009 acres 1/162 of 0.15 acres	0.0000%

Exhibit B
VS16
Docket #VGOB 21-0420-4237
List of all Owners/Claimants
(3,593.26 Acre Unit)

	Acres in Unit	Interest in Unit
(i.10.2) Sharon Cooper Daniels P.O. Box 1322 Shady Spring, WV 25918-1322	0.0009 acres 1/162 of 0.15 acres	0.0000%
(i.11) Gary L. Cooper (1/81)	<i>Pre-deceased Garnett Cole Cooper (mother)</i>	
(i.11.1) Melanie D. Cooper 1997 Rockhousa Road Paw Paw, KY 41553	0.0006 acres 1/243 of 0.15 acres	0.0000%
(i.11.2) Corey S. Cooper 4455 Old Lesters Fork Road Grundy, VA 24614	0.0006 acres 1/243 of 0.15 acres	0.0000%
(i.11.3) Byron D. Cooper P.O. Box 252 Vansant, VA 24656	0.0006 acres 1/243 of 0.15 acres	0.0000%
Tract #58 - 17.07 Acres		
(1) P.J. Brown Heirs, et al <i>(889.00 Acre Tract)</i>	17.07 acres	0.4751%
(a) Narcie Fletcher Heirs, Devisees, Successors or Assigns (1/6)	<i>Died Testate - Interest devised to Laura C. Repass</i>	
(a.1) Laura C. Repass Heirs, Devisees, Successors or Assigns	<i>Predeceased Narcie Fletcher interest passed to daughter</i>	
(a.1.1) Lynn Repass Mullins, Heirs, Successors or Assigns	<i>Died Testate - Interest devised to John R. Mullins</i>	
(a.1.1.1) John R. Mullins	<i>By deed dated 11/2/92 (DB 403/18) conveyed his interest to his five children</i>	
<i>The interest of John R. Mullins was involved in a Bankruptcy Court Order. See Settlement Agreement dated 4/11/11 for disbursement. (1/6)</i>		
Royalty Payments per the 04/11/11 Settlement Agreement - PGP Well		
(a.1.1.1.a) Mary Ann Mullins Trust c/o Mary Ann Strong 168 Sandy Lane Richlands, VA 24641	0.569 acres 1/30 of 17.07 acres	0.0158%
(a.1.1.1.b) Susan G. Maynard Trust c/o Susan G. Maynard 503 Plough Point Beaufort, SC 29902	0.569 acres 1/30 of 17.07 acres	0.0158%
(a.1.1.1.c) Lynn A. Lawson Trust c/o Lynn A. Lawson Trustee 16083 Rocky Top Ridge Bristol, VA 24202	0.569 acres 1/30 of 17.07 acres	0.0158%
(a.1.1.1.d) Charles R. Mullins & John Robert Mullins, II Trust c/o John Taylor 4600 Park Road Suite 420 Charlotte, NC 28209	1.138 acres 1/15 of 17.07 acres	0.0317%
<i>Note: The 1/15th interest released from suspense due to Granting Motion Order dated 9/6/2007</i>		
(b) Ella W. Weddington Heirs, Devisees, Successors or Assigns (1/6)		
(b.1) Hattie Thompson (1/18)	<i>Conveyed (1/2) interest to Oscar W. Thompson, Jr.(DB 290/440) & (1/2) interest Betty T. Scott (DB 290/437)</i>	
(b.1.1) Oscar W. Thompson, Jr. Heirs, Devisees, Successors or Assigns		
(b.1.1.1) James F. Thompson PO Box 3443 Pikeville, KY 41502	0.158 acres 1/108 of 17.07 acres	0.0044%
(b.1.1.2) Janie T. Hall PO Box 2316 Pikeville, KY 41502	0.158 acres 1/108 of 17.07 acres	0.0044%
(b.1.1.3) Oscar W. Thompson, III PO Box 3170 Pikeville, KY 41502	0.158 acres 1/108 of 17.07 acres	0.0044%
(b.1.2) Betty T. Scott Heirs, Devisees, Successors or Assigns		
(b.1.2.1) William T. Scott PO Box 1316 Pikeville, KY 41502	0.237 acres 1/72 of 17.07 acres	0.0066%
(b.1.2.2) John H. Scott, III PO Box 2617 Pikeville, KY 41502	0.237 acres 1/72 of 17.07 acres	0.0066%
(b.2) Edith Cassady (1/18)	<i>Conveyed her interest to Edith Mae Vanhooose (1/2) & Ballard W. Cassady (1/2) DB 290/341</i>	
(b.2.1) Edith Mae Vanhooose Heirs, Devisees, Successors or Assigns (1/36)		
(b.2.1.1) Suzy J. Delong Trust c/o Suzy Delong, Trustee 276 Yorkwood Forest Drive Pikeville, KY 41501	0.158 acres 1/108 of 17.07 acres	0.0044%
(b.2.1.2) Charles R. Vanhooose Trust c/o Charles R. Vanhooose, Trustee 149 Thompson Road Pikeville, KY 41501	0.158 acres 1/108 of 17.07 acres	0.0044%

Exhibit B
VS16
Docket #VGOB 21-0420-4237
List of all Owners/Claimants
(3,593.26 Acre Unit)

	Acres in Unit	Interest in Unit
(b.2.1.3) William C. Vanhoose Trust c/o Wm. C. Vanhoose, Trustee 158 Hickory Lane Pikeville, KY 41501	0.158 acres 1/108 of 17.07 acres	0.0044%
(b.2.2) Ballard W. Cassady Heirs, Devises, Successors or Assigns		
(b.2.2.1) Cassady Family Ventures, LLC 3301 Feliciana Lane Lexington, KY 40509	0.474 acres 1/36 of 17.07 acres	0.0132%
(b.3) Fae W. Ramsey (1/18) (aka Faye)		<i>By deeds dated 6/21/82 she conveyed her interest to: James P. Ramsey (1/3), Susan Ramsey (1/9), Susan Ramsey (1/9), Joe B. Ramsey, Sr (1/3), William N. Ramsey, Jr (1/9), G. Frank Ramsey (1/9)</i>
(b.3.1) James P. Ramsey, Sr. Heirs, Devises, Successors or Assigns (1/54)		<i>Died Testate - interest devised to two sons</i>
(b.3.1.1) Michael C. Ramsey Heirs, Devises, Successors or Assigns		
(b.3.1.1.1) Jennifer Lynn Ramsey PO Box 5660 Eugene, OR 97405	0.158 acres 1/108 of 17.07 acres	0.0044%
(b.3.1.2) James P. Ramsey, Jr. Heirs, Devises, Successors, or Assigns		
(b.3.1.2.1) Deborah K. Ramsey 908 St. Patrick Dr Tallahassee, FL 32310	0.053 acres 1/324 of 17.07 acres	0.0015%
(b.3.1.2.2) James Patton Ramsey, III 85 Weddington Branch Rd Pikeville, KY 41501	0.053 acres 1/324 of 17.07 acres	0.0015%
(b.3.1.2.3) Clyde Dawson Ramsey 1121 Nandina Ct Tallahassee, FL 32308	0.053 acres 1/324 of 17.07 acres	0.0015%
(b.3.2) Susan Joyce Ramsey Aldridge 85 Weddington Branch Road Pikeville, KY 41501	0.105 acres 1/162 of 17.07 acres	0.0029%
(b.3.3) Joe B. Ramsey, Sr. (aka Joe E. Ramsey) 354 Weddington Branch Road, Suite 1 Pikeville, KY 41501	0.316 acres 1/54 of 17.07 acres	0.0088%
(b.3.4) William N. Ramsey, Jr. 85 Weddington Branch Road Pikeville, KY 41501	0.105 acres 1/162 of 17.07 acres	0.0029%
(b.3.5) George Frank Ramsey Heirs, Devises, Successors or Assigns		
(b.3.5.1) Teddy Colley PO Box 2141 Pikeville, KY 41502-2141	0.105 acres 1/162 of 17.07 acres	0.0029%
(c) Lena B. Carter (1/6) - Deceased (Life Estate extinguished)		<i>By deed 12/5/79, conveyed (1/2) interest to Allen B. Carter & (1/2) interest to Guy P. Carter (DB 148/158)</i>
(c.1) Allen B. Carter (1/12)		<i>Conveyed (1/2) interest to William H. Carter & (1/2) interest to Sue C. Lemaire (DB 153/373)</i>
(c.1.1) William H. Carter (1/24)		<i>Conveyed his interest to Victor C. Haga & Sue (Lemaire) Haga (DB 170/558)</i>
(c.1.2) Sue C. Lemaire Haga, et vir. (1/24 + 1/24 = 1/12)		<i>Obtained 1/24 from Allen B. Carter and 1/24 from William Carter Conveyed 1/12 interest to Eleanor Wall, et vir.</i>
(c.1.2.1) Eleanor H. Wall, et vir.		<i>Conveyed interest to Sue C. Haga, et vir.</i>
(c.1.2.1.a) Sue C. Haga, et vir.		<i>Conveyed interest to Victor Carl Haga (husband)</i>
(c.1.2.1.a.1) Victor Carl Haga, et ux.		<i>Conveyed interest to Sue Carter Sloan for Life and Remainder to Eleanor Lynette Lemaire</i>
(c.1.2.1.a.1.1) Sue Sloan - Deceased		<i>Interest only for Life then passes</i>
(c.1.2.1.a.1.2) Eleanor Lynette Lemaire 864 West Street Carlisle, MA 01741	1.423 acres 1/12 of 17.07 acres	0.0396%
(c.2) Guy P. Carter (1/12)		<i>Conveyed (1/2) interest to Johnnye H. Carter & (1/2) interest to John W. Gillespie</i>
(c.2.1) Johnnye H. Carter Greer Hunter - Deceased (1/24)		<i>Conveyed to herself for life and remainder to Waban Carter, Johnnye Letterman & Toni McGowan</i>
(c.2.1.1) Waban Page Carter 601 Kemp Road West Greensboro, NC 27410	0.237 acres 1/72 of 17.07 acres	0.0066%
(c.2.1.2) Johnnye Juan Carter Letterman 4 Haverford Pt Greensboro, NC 27455	0.237 acres 1/72 of 17.07 acres	0.0066%
(c.2.1.3) Toni Bates McGowan 1916 Trumbull Drive Dunwoody, GA 30338	0.237 acres 1/72 of 17.07 acres	0.0066%
(c.2.2) John W. Gillespie Heirs, Devises, Successor or Assigns (1/24)		

Exhibit B
VS16
Docket #VGOB 21-0420-4237
List of all Owners/Claimants
(3,593.26 Acre Unit)

	Acres in Unit	Interest in Unit
(c.2.2.1) John W. Gillespie Trust	<i>Trustee conveyed interest to Gillespie Co. (DB 473/466)</i>	
(c.2.2.1.a) Gillespie Company P.O. Box 675 Tazewell, VA 24651	0.711 acres 1/24 of 17.07 acres	0.0198%
(d) George M. Brown Heirs, Devisees, Successors or Assigns	<i>1/6 Interest = inherited from P.J. Brown (1/7) & Florence Crabtree (1/7 divided between 6 siblings) Was conveyed a 1/42 interest from Henry Patton Brown, see (f.5.1) below. Life Estate of Virginia Repass extinguished</i>	
(d.1) H. Eldridge Brown Heirs, Devisees, Successors or Assigns	<i>Died Testate (WB 44/520), devised (1/2) interest to Gertrude Brown & (1/2) interest divided between to Pauline Hagy, Harley Brown II, George Brown</i>	
(d.1.1) Gertrude Hudson Brown (2/21)	<i>By 12/31/92 deed, the interest was conveyed to Eldridge Brown Co. (DB 403-183)</i>	
(d.1.2) Pauline Brown Hagy (2/63)	<i>By 12/31/92 deed, the interest was conveyed to Eldridge Brown Co. (DB 403-183)</i>	
(d.1.3) Henry Eldridge Brown II (2/63)	<i>By 12/31/92 deed, the interest was conveyed to Eldridge Brown Co. (DB 403-183)</i>	
(d.1.4) George Glayde Brown (2/63)	<i>By 12/31/92 deed, the interest was conveyed to Eldridge Brown Co. (DB 403-183)</i>	
(d.1.5) Eldridge Brown Company PO Box 730 Richlands, VA 24641	3.251 acres 4/21 of 17.07 acres	0.0905%
(e) Rosa B. McKenry Heirs, Devisees, Successors or Assigns (1/6)		
(e.1) John A. McKenry - Deceased	<i>Life Estate extinguished</i>	
(e.2) Luther George McKenry Heirs, Devisees, Successors or Assigns (1/36)		
(e.2.1) Patricia Thouvelle McKenry - Deceased	<i>Life Estate extinguished</i>	
(e.2.2) Charles Robert McKenry Heirs, Devisees, Successors, or Assigns		
(e.2.2.1) Jean McKenry 3122 Birch Street Carmichael, CA 95608	0.079 acres 1/216 of 17.07 acres	0.0022%
(e.2.2.2) Alan McKenry 5912 Via Casitas Carmichael, CA 95608	0.079 acres 1/216 of 17.07 acres	0.0022%
(e.2.2.3) Lee Amy Sacks 940 El Oro Drive Auburn, CA 95603	0.079 acres 1/216 of 17.07 acres	0.0022%
(e.2.3) Nancy McKenry Goss * (1/72) 502 W. Broad St., #314 Falls Church, VA 22046	0.237 acres 1/72 of 17.07 acres	0.0066%
(e.3) James S. McKenry (1/36 + 1/36 = 1/18)	<i>Includes the 1/36 interest from Ruth M. Ainsley, see (e.7) below. By 2/17/87 deed, the interest was conveyed to James R. McKenry (DB 329/659)</i>	
(e.3.1) James R. McKenry * (1/18)	<i>Will devised a Life Estate in royalty income to Susan W. McKenry with the remainder interest passing at her death to James Reinhardt McKenry, Jr., Monica Cole McKenry Johnson, and Margaret McClure McKenry Nash, in equal shares, per stirpes.</i>	
(e.3.1.1) Susan W. McKenry 3810 Atlantic Ave Apt 606 Virginia Beach, VA 23451	0.948 acres 1/18 of 17.07 acres	0.0264%
(e.3.1.2) James Reinhardt McKenry, Jr. 16 Riverbank Ct. #1 New Canaan, 06840		
(e.3.1.3) Monica Cole McKenry Johnson 4630 Sperryville Pike Woodville, VA 22749		
(e.3.1.4) Margaret Nash 4021 Shallowbrook Lane Olney, MD 20832		
(e.4) John A. McKenry, Jr. (1/36)	<i>Died Testate - interest devised/deed his four children.</i>	
(e.4.1) John A. McKenry, III * Heirs, Devisees, Successors or Assigns		
(e.4.1.1) Mary McKenry PO Box 138 Idledale, CO 80453	0.040 acres 1/432 of 17.07 acres	0.0011%
(e.4.1.2) Natalie McKenry 599 Wright St, Apt 104 Lakewood, CO 80228	0.026 acres 1/648 of 17.07 acres	0.0007%
(e.4.1.3) Elizabeth C. Gillespie 4689 Mariposa Dr Englewood, CO 80110	0.026 acres 1/648 of 17.07 acres	0.0007%
(e.4.1.4) Kimberly Ann Strotz Heirs, Devisees, Successors or Assigns		

Exhibit B
VS16
Docket #VGOB 21-0420-4237
List of all Owners/Claimants
(3,593.26 Acre Unit)

	Acres in Unit	Interest in Unit
(e.4.1.4.1) William E. Strotz, III PO Box 178 Idledale, CO 80453	0.005 acres 1/3240 of 17.07 acres	0.0001%
(e.4.1.4.2) Jonathan A. Strotz 16805 W 16th Pl Golden, CO 80401-2712	0.005 acres 1/3240 of 17.07 acres	0.0001%
(e.4.1.4.3) Josiah D. Strotz c/o William E Strotz, Jr - Guardian 16805 W 16th Pl Golden, CO 80401-2712	0.005 acres 1/3240 of 17.07 acres	0.0001%
(e.4.1.4.4) Rachel J. Strotz c/o William E Strotz, Jr - Guardian 16805 W 16th Pl Golden, CO 80401-2712	0.005 acres 1/3240 of 17.07 acres	0.0001%
(e.4.1.4.5) Amy Olivia Grace Strotz c/o William E Strotz, Jr - Guardian 16805 W 16th Pl Golden, CO 80401-2712	0.005 acres 1/3240 of 17.07 acres	0.0001%
(e.4.2) Elizabeth McKenry Adams 1063 Hollow Hill Rd Lynchburg, VA 24503	0.119 acres 1/144 of 17.07 acres	0.0033%
(e.4.3) James Paris McKenry Heirs, Devises, Successors or Assigns <i>Died Intestate - 1/3 spouse and 2/3 children</i>		
(e.4.3.1) Michelle Martin McKenry (now Webb)	<i>Deeded her (1/432) interest to her step-daughter (Cynthia McKenry-Therrien)</i>	
(e.4.3.2) Cynthia McKenry-Therrien PO Box 205 Church View, VA 23032	0.119 acres 1/144 of 17.07 acres	0.0033%
(e.4.4) Natalie Sue McKenry Callis 53 Parkers Point Blvd. Forked River, NJ 08731	0.119 acres 1/144 of 17.07 acres	0.0033%
(e.5) A. P. McKenry Heirs, Devises, Successors or Assigns (1/36)		
(e.5.1) Ellen S. McKenry * - <i>Deceased</i>	<i>Life Estate extinguished</i>	
(e.5.2) Lucie M. Baldie Heirs, Devises, Successors or Assigns* (1/72)		
(e.5.2.1) Ellen Allen 109 Horn Creek Ct. Cary, NC 27519	0.237 acres 1/72 of 17.07 acres	0.0066%
(e.5.3) A. P. McKenry, Jr. Heirs, Devises, Successors or Assigns (1/72)		
(e.5.3.1) Eloise N. McKenry Heirs, Devises, Successors or Assigns* (1/72)		
(e.5.3.1.1) Eloise G. McKenry Trust	<i>Trust terminated upon death of Mattie Leigh Wilkie</i>	
(e.5.3.1.1.1) May Leigh Thomas Crain	<i>Assigned 4/9/2015 to Ellen Baldi Allen</i>	
(e.5.3.1.1.1.1) Ellen Allen 109 Horn Creek Ct. Cary, NC 27519	0.237 acres 1/72 of 17.07 acres	0.0066%
(e.6) Carl E. B. McKenry, Sr. Heirs, Devises, Successors or Assigns (1/36)		
(e.6.1) Carl E. B. McKenry, Jr. * (1/36)		
(e.6.1.1) Clare C. McKenry Molloy 7 Kilone Grove Ballybeg Ennis, County Clare, Ireland	0.474 acres 1/36 of 17.07 acres	0.0132%
(e.7) Ruth M. Ainsley (1/36)	<i>Conveyed her interest to John A. McKenry, Jr. & James S. McKenry, as joint tenants with rights of survivorship. (DB 402/597 TC) John A. McKenry was deceased first vesting title in James S. McKenry.</i>	
* NOTE: By Agreement dated 3/23/77 appointed James R. McKenry as AIF		
Correspondances and Payment are to be made to:		
James R. McKenry, AIF for Rosa B. McKenry Heirs 192 Ballard Court, Suite 400 Virginia Beach, VA 23462-6538		
(f) James B. Brown Heirs, Devises, Successors or Assigns (1/6)	<i>Predeceased Patton J. Brown</i>	
(f.1) George Ira Brown Heirs, Devises, Successors or Assigns (1/36)	<i>George I. Brown conveyed his interest to John H. White 10/12/14 John H. White conveyed the interest back to George I. Brown 11/18/20</i>	
(f.1.1) Ella Madge Brown Heirs, Devises, Successors or Assigns	<i>Died Testate - Interest devised to A. P. Brown.</i>	
(f.1.2) A. P. Brown Heirs, Devises, Successors or Assigns (1/36)		
(f.1.2.1) Anna Ruth Brown - <i>Deceased</i>	<i>Life Estate extinguished</i>	
(f.2.1.2) Grover Ira Brown Heirs, Devises, Successors or Assigns (1/72)		
(f.1.2.2.1) Rodney Lynn Brown 126 Laurel Wood Acres Road Cedar Bluff, VA 24609	0.237 acres 1/72 of 17.07 acres	0.0066%

Exhibit B
VS16
Docket #VGOB 21-0420-4237
List of all Owners/Claimants
(3,593.26 Acre Unit)

	Acres in Unit	Interest in Unit
(f.1.2.3) Sarah Arlene Brown Buchanan Heirs, Devisees, Successors or Assigns (1/72) <i>Will devised P.J. Brown interest to Preston until his death, at which time they will pass to Laura, Sarah, and Ira</i>		
(f.1.2.3.1) Preston Buchanan (DOD 10/24/2020) <i>Life Estate Extinguished</i>		
(f.1.2.3.2) Laura Buchanan Heirs, Devisees, Successors, or Assigns <i>(documentation pending)</i>	0.040 acres 1/432 of 17.07 acres	0.0011%
(f.1.2.3.2.1) Chris Hess 106 Cricket Lane Cedar Bluff, VA 24609		
(f.1.2.3.2.2) Daniel McClanahan 2289 Lovers Gap Road Vansant, VA 24656		
(f.1.2.3.2.3) Lauralynn McClanahan 5705 Crow Drive Cumming, GA 30041		
(f.1.2.3.2.4) Brittany McClanahan 22715 Green Springs Church Rd Abingdon, VA 24211		
(f.1.2.3.3) Sarah B. Taylor PO Box 283 Pounding Mill, VA 24637	0.040 acres 1/432 of 17.07 acres	0.0011%
(f.1.2.3.4) Ira Buchanan 2737 Little Creek Hwy Dublin, VA 24084	0.040 acres 1/432 of 17.07 acres	0.0011%
(f.2) Charles G. Brown Heirs, Devisees, Successors or Assigns (1/36) <i>Died Testate - Interest devised to his niece, Hannah A. Taylor (Daughter of Margie Ascue)</i>		
(f.2.1) Hannah Ascue Brown Taylor Heirs, Devisees, Successors or Assigns(1/36)		
(f.2.1.1) Glenn Taylor PO Box 103 Rosedale, VA 24280	0.237 acres 1/72 of 17.07 acres	0.0066%
(f.2.1.2) Barbara Taylor Pauley PO Box 767 Rosedale, VA 24280	0.237 acres 1/72 of 17.07 acres	0.0066%
(f.3) Earl Brown Heirs, Devisees, Successors or Assigns (1/36)		
(f.3.1) Vivian Witt Brown - <i>Deceased</i> <i>Life Estate extinguished</i>		
(f.3.2) Harold Kent Brown Heirs, Devisees, Successors or Assigns <i>Predeceased Vivian Brown (mother) and survived by widow and one child Died Intestate (1/3 Widow - 2/3 Child)</i>		
(f.3.2.1) Margaret Hatcher Brown Heirs, Devisees, Successors or Assigns <i>Deeded her interest 10/21/91 to Martha Brown Short & Robert Short (DB 381/812) as tenants by the entirety with rights of survivorship.</i>		
(f.3.2.1.a) Martha B. and Robert W. Short 6815 Tinkerdale Road Roanoke, VA 24019	0.158 acres 1/108 of 17.07 acres	0.0044%
(f.3.2.2) Martha B. and Robert W. Short 6815 Tinkerdale Road Roanoke, VA 24019	0.316 acres 1/54 of 17.07 acres	0.0088%
(f.4) Leola B. Brown Steele (1/42 + 1/252 = 1/36) <i>A. Inherited a 1/42 Interest from James B. Brown (1/7th divided between 6 children) B. Inherited a 1/252 Interest from Florence Crabtree = (1/7th divided between siblings or their heirs = 1/42, then divided between the six heirs of James B. Brown = 1/252) C. The deed (DB 93/283 TC) to George M. Brown for 1/42 interest DOES NOT include the 573.80 acre or the 889.00 acre tracts.</i>		
(f.4.1) Henry Woodrow Steele Heirs, Devisees, Successors or Assigns (1/108)		
(f.4.1.1) Buford Earl Steele Heirs, Devisees, Successors, or Assigns		
(f.4.1.1.1) Juanita Clater PO Box 1704 Front Royal, VA 22630	0.079 acres 1/216 of 17.07 acres	0.0022%
(f.4.1.2) Mary Francis Steele Carter Heirs, Devisees, Successors or Assigns (1/216) <i>Interest to husband (1/2) and (1/2) each to three children</i>		
(f.4.1.2.a) Kenneth E. Carter (1/2) 600 Mount View Street Front Royal, VA 22630	0.040 acres 1/432 of 17.07 acres	0.0011%
(f.4.1.2.b) Tina Carter (1/6) 152 Lincoln Lane Staunton, VA 24401	0.013 acres 1/1296 of 17.07 acres	0.0004%
(f.4.1.2.c) David Carter (1/6) 417 E Criser Rd, Apt 102 Front Royal, VA 22630	0.013 acres 1/1296 of 17.07 acres	0.0004%
(f.4.1.2.d) Jennifer Wiles (1/6) 79 Snowbird Court Front Royal, VA 22630	0.013 acres 1/1296 of 17.07 acres	0.0004%

Exhibit B
VS16
Docket #VGOB 21-0420-4237
List of all Owners/Claimants
(3,593.26 Acre Unit)

	Acres in Unit	Interest in Unit
(f.4.2) Claytor S. Grove Heirs, Devisees, Successors or Assigns (1/108)		
(f.4.2.1) Charles M. Grove, Jr. Heirs, Devisees, Successors or Assigns (1/216)		
(f.4.2.1.a) Roberta C. Grove Heirs, Devisees, Successors, or Assigns		
(f.4.2.1.a.1) Ernest Charles Grove 954 Vista Ridge Court Front Royal, VA 22630	0.040 acres 1/432 of 17.07 acres	0.0011%
(f.4.2.1.a.2) Brian Alan Grove 25 Summit Ridge Road Christiansburg, VA 24073	0.040 acres 1/432 of 17.07 acres	0.0011%
(f.4.2.2) Shirley G. Singhas Heirs, Devisees, Successors, or Assigns <i>(Documentation Pending)</i>	0.079 acres 1/216 of 17.07 acres	0.0022%
(f.4.3) Faye S. Hough Heirs, Devisees, Successors or Assigns (1/108)		
(f.4.3.1) J. Tyson Hough Heirs, Devisees, Successors or Assigns	<i>Died Testate - Interest devised to the James M. Singhas.</i>	
(f.4.3.1.1) James M. Singhas Heirs, Devisees, Successors or Assigns		
(f.4.3.1.1.a) Doris L. Singhas Heirs, Devisees, Successors or Assigns		
(f.4.3.1.1.a.1) Amber Frazier 213 Page Street Berryville, VA 22611	0.158 acres 1/108 of 17.07 acres	0.0044%
(f.5) Henry P. Brown Heirs, Devisees, Successors or Assigns (1/42 + 1/252 = 1/36) (1/252 remaining)	<p><i>A. Inherited a 1/42 interest from James B. Brown (1/7th divided between 6 children)</i> <i>B. Inherited a 1/252 interest from Florence Crabtree = (1/7th divided between siblings or their heirs = 1/42, then divided between the six heirs of James B. Brown = 1/252)</i></p>	
(f.5.1) George M. Brown (1/42) <i>see (d) above</i>	<i>Conveyed 1/42 interest to George M. Brown (DB 60/254) before Florence Crabtree died, see (d) above.</i>	
(f.5.2) Beatrice F. Brown - <i>Deceased</i>	<i>Life Estate extinguished</i>	
(f.5.3) James Moses Brown Heirs, Devisees Successors or Assigns (1/504)	<i>Inherited a (1/2) interest of the 1/252 interest from Florence Crabtree 1/3 to Spouse (1/1512) & 2/3 to Children (1/756)</i>	
(f.5.3.1) Roxie Brown Heirs, Devisees, Successors, or Assigns		
(f.5.3.1.1) Beverly Lester PO Box 970 Pounding Mill, VA 24637	0.003 acres 1/6048 of 17.07 acres	0.0001%
(f.5.3.1.2) Gerald Stephen Witt 4545 Wolfhound Drive Mechanicsville, VA 23116	0.003 acres 1/6048 of 17.07 acres	0.0001%
(f.5.3.1.3) Jeffrey Dean Witt 3015 Chukar Drive McKinney, TX 75072	0.003 acres 1/6048 of 17.07 acres	0.0001%
(f.5.3.1.4) Michelle Keen 297 Carroll Drive Hardy, VA 24101	0.003 acres 1/6048 of 17.07 acres	0.0001%
(f.5.3.2) James William Brown Heirs, Devisees, Successors or Assigns (1/756)	<i>Died Testate - Interest devised to Brenda Brown, wife</i>	
(f.5.3.2.a) Brenda Owens Brown Powell PO Box 1595 Duluth, GA 30096	0.023 acres 1/756 of 17.07 acres	0.0006%
(f.5.4) Eugene Lee Brown Heirs, Devisees Successors or Assigns (1/504)	<i>Inherited a (1/2) interest of the 1/252 interest from Florence Crabtree 1/3 to Spouse (1/1512) & 2/3 to Children (1/756 divided between 5 children)</i>	
(f.5.4.1) Martha Evelyn Christian Brown Heirs, Devisees, Successors or Assigns (1/3 of 1/504 = 1/1512)	<i>Died Testate - interest devised to Nora C. Damron, daughter.</i>	
(f.5.4.1.a) Nora Catherine Damron 475 Maid Street Pounding Mill, VA 24637	0.011 acres 1/1512 of 17.07 acres	0.0003%
(f.5.4.2) Virginia Brown Palmer 26068 NC Highway 8 Denton, NC 27239	0.005 acres 1/3780 of 17.07 acres	0.0001%
(f.5.4.3) Benjamin Patton Brown 72 Beths Lane Cedar Bluff, VA 24609	0.005 acres 1/3780 of 17.07 acres	0.0001%
(f.5.4.4) Charles Henry Brown 14376 Peaceful Valley Road Abingdon, VA 24210	0.005 acres 1/3780 of 17.07 acres	0.0001%

Exhibit B
VS16
Docket #VGOB 21-0420-4237
List of all Owners/Claimants
(3,593.26 Acre Unit)

	Acres in Unit	Interest in Unit
(f.5.4.5) William David Brown 609 Fulton Street Millville, NJ 08332	0.005 acres 1/3780 of 17.07 acres	0.0001%
(f.5.4.6) Eugene L. Brown, Jr. 3875 Gratton Road Tazewell, VA 24651	0.005 acres 1/3780 of 17.07 acres	0.0001%
(f.6) Marjorie Brown Ascue Heirs, Devisees, Successors or Assigns (1/36)		
(f.6.1) Russell A. Ascue - <i>Deceased</i>	<i>Life Estate extinguished</i>	
(f.6.2) Ruth A. Martin (aka Myrtle Ruth Martin) (1/108)		
(f.6.2.1) Joseph B. Martin, Jr. 3844 Tangle Oak Drive Clemmons, NC 27012	0.158 acres 1/108 of 17.07 acres	0.0044%
(f.6.3) Catherine A. Lee Heirs, Devisees Successors or Assigns (1/108)		
<i>Died Testate - interest devised to her son, Morris Richard Lee</i>		
(f.6.3.1) Morris R. Lee 1072 Ascue Road Cedar Bluff, VA 24609	0.158 acres 1/108 of 17.07 acres	0.0044%
(f.6.4) Hannah Ascue Taylor Heirs, Devisees, Successors or Assigns (1/108 + 1/36 = 1/27)		
(f.6.4.1) Barbara Taylor Pauley P.O. Bcx 767 Rosedale, VA 24280	0.079 acres 1/216 of 17.07 acres	0.0022%
(f.6.4.2) Glenn C. Taylor P.O. Box 103 Rosedale, VA 24280	0.079 acres 1/216 of 17.07 acres	0.0022%
(g) Florence Crabtree Heirs, Devisees, Successors or Assigns (1/7)		
<i>Died Testate - interest devised to the Estate of P.J. Brown.</i>		
<u>Tract #59 - 0.27 Acres</u>		
(1) Caroline Keen PO Box 233 Whitewood, VA 24657	0.27 acres	0.0075%
<u>Tract #60 - 27.78 Acres</u>		
Caroline Cole Heirs, Devisees, Successors or Assigns et al <i>33.04 Acre Tract</i>		
(1) Caroline Cole Heirs, Devisees, Successors or Assigns		
(a) Hassell Cole		
<i>Interest sold to Thelma Parks thru creditor's suit (DB 161, PG 326)</i>		
(a.1) Thelma Parks		
<i>Conveyed interest to Edith Street & Marion Combs (DB161, PG 366)</i>		
(a.1.1) Edith G. Street * PO Box 459 Abingdon, VA 24212	1.543 acres 1/18 of 27.78 acres	0.0430%
(a.1.2) Marion S. Combs Heirs, Devisees, Successors or Assigns		
(a.1.2.1) F.H. Combs II Testamentary Trust* c/o Amy and/or Eric Combs, Trustees P.O. Box 841 Tazewell, VA 24651	0.514 acres 1/54 of 27.78 acres	0.0143%
(a.1.2.2) Martha E. Combs Trust* PO Box 1404 Abingdon, VA 24121	0.514 acres 1/54 of 27.78 acres	0.0143%
(a.1.2.3) CIPL LP * c/o John C. Irvin 4710 Hunterwood Circle Richmond, TX 77406	0.514 acres 1/54 of 27.78 acres	0.0143%
(b) Kermit F. & Mona McNeil Cole Heirs, Devisees, Successors or Assigns		
(b.1) Nancy J. Cole * PO Box 2075 Beckley, WV 25802	1.543 acres 1/18 of 27.78 acres	0.0430%
(b.2) Shirley Fuqua		
<i>(Deceased - no heirs - interest went to Nancy Cole)</i>		
(b.2.1) Nancy J. Cole * PO Box 2075 Beckley, WV 25802	1.543 acres 1/18 of 27.78 acres	0.0430%
(c) Trula Burress Heirs, Devisees, Successors or Assigns		
(c.1) James W. Burress		
<i>conveyed interest in 36 (33.04) acres by deed dated 2/1990 (DB 356/213) to Caroline Keen</i>		

Exhibit B
VS16
Docket #VGOB 21-0420-4237
List of all Owners/Claimants
(3,593.26 Acre Unit)

	Acres in Unit	Interest in Unit
(c.1.1) Caroline C. Keen * PO Box 233 Beckley, WV 25802	1.543 acres 1/18 of 27.78 acres	0.0430%
(c.2) Margaret M. Davis	<i>conveyed interest in 36 (33.04) acres by deed dated 7/1985 (DB 313/436) to Caroline Keen</i>	
(c.2.1) Caroline C. Keen * PO Box 233 Beckley, WV 25802	1.543 acres 1/18 of 27.78 acres	0.0430%
(d) Leonard P. Cole	<i>Conveyed by deed dated 6/14/1972 to B.W. & Lena McDonald (DB 207 PG 254)</i>	
(d.1) B.W. McDonald	<i>Conveyed interest 4/20/1985 to Lena McDonald (DB 321 PG 236)</i>	
(d.2) Lena McDonald Heirs, Devisees, Successors or Assigns *		
(d.2.1) Byrd W. McDonald* 10456 NW 2nd Ave Portland, OR 97231	0.617 acres 1/45 of 27.78 acres	0.0172%
(d.2.2) Tamala McDonald Pelphey * 10809 Meeting St Prospect, KY 40059	0.617 acres 1/45 of 27.78 acres	0.0172%
(d.2.3) Gregory B. McDonald * 2220 Nicholasville Rd, Ste 250 Lexington, KY 40503	0.617 acres 1/45 of 27.78 acres	0.0172%
(d.2.4) Greta McDonald Meek* 177 Colvin Branch Oil Springs, KY 41238	0.617 acres 1/45 of 27.78 acres	0.0172%
(d.2.5) Timothy J. McDonald * 980 Cresswood Drive Prestonsburg, KY 41653	0.617 acres 1/45 of 27.78 acres	0.0172%
(e) Sherman & Vergie M. Cole Heirs, Devisees, Successors or Assigns		
(e.1) Mary F. Harris 4823 Basswood Drive Columbus, GA 31904	0.514 acres 1/54 of 27.78 acres	0.0143%
(e.2) Larry Dean Cole 14573 Lee Highway Bristol, VA 24202-4253	0.514 acres 1/54 of 27.78 acres	0.0143%
(e.3) Carolyn Cole Jones	<i>Conveyed by deed dated 5/20/1985 (DB 311 PG 621)</i>	
(e.4) Debbie Cole Rife, et ux	<i>Conveyed by deed dated 5/23/1985 (DB 311 PG 623)</i>	
(e.5) Leon Lonnie Cole, et ux	<i>Conveyed by deed dated 6/3/1985 (DB 316 PG 276)</i>	
(e.6) Jennings Hobart Cole, et ux	<i>Conveyed by deed dated 5/9/1985 (DB 316 PG 278)</i>	
(e.a.1) Caroline C. Keen * P.O. Box 233 Whitewood, VA 24657	2.058 acres 2/27 of 27.78 acres	0.0573%
(f) Graham Cole	<i>Conveyed to Gallie Cole (DB159 PG 586)</i>	
(f.1) Gallie Cole Heirs, Devisees, Successors or Assigns		
(f.1.1) Harold G. Cole Heirs, Devisees, Successors or Assigns		
(f.1.1.1) Kimberly Willis 1011 Nature Wood Circle Kent, OH 44240	2.058 acres 2/27 of 27.78 acres	0.0573%
(f.2) Donald T. Cole Heirs, Devisees,* Successors or Assigns		
(f.2.1) Donald Stephen Cole * 7583 Lakewater Drive Cincinnati, OH 45242-3005	1.029 acres 1/27 of 27.78 acres	0.0286%
(f.2.2) Kenneth Edward Cole * 12043 Windermere Crossing Circle Winter Garden, FL 34787-5522	1.029 acres 1/27 of 27.78 acres	0.0286%
(f.3) Charles F. Cole Heirs, Devisees, Successors or Assigns		
(f.3.1) Norma Cole Dotson Heirs, Devisees Successors, or Assigns		
(f.3.1.1) Sherry Cole	<i>Sherry Cole assigned 1/2 of her interest to Anthony Looney 6/25/2019, Instrument# 19-0875</i>	
(f.3.1.1.1) Sherry Cole 872 Wolf Creek Trail, Apt. 5 Abingdon, VA 24210	1.0289 acres 1/27 of 27.78 acres	0.0286%
(f.3.1.1.2) Anthony Looney 128 Hampshire Drive Mooresville, NC 28115	1.0289 acres 1/27 of 27.78 acres	0.0286%

Exhibit B
VS16
Docket #VGOB 21-0420-4237
List of all Owners/Claimants
(3,593.26 Acre Unit)

	Acres in Unit	Interest in Unit
(g) Caroline C. Keen * P.O. Box 233 Whitewood, VA 24657	3.087 acres 1/9 of 27.78 acres	0.0859%
(h) Nannie Garnett Cole Cooper Heirs, Devises, Successors or Assigns		
(h.1) Hassell MacArthur Cooper, et ux	<i>Conveyed by deed dated 10/21/1981 (DB 283 PG 471)</i>	
(h.2) Graham Millard Cooper, et ux	<i>Conveyed by deed dated 10/21/1981 (DB 283 PG 863)</i>	
(h.3) Josh Wilson Cooper, et ux	<i>Conveyed by deed dated 11/9/1981 (DB 284 PG 113)</i>	
(h.4) Thelma Murray, et vir	<i>Conveyed by deed dated 2/6/1985 to Mark Sizemore (DB 309 PG 270)</i>	
(h.4.1) Merk Sizemore, et ux	<i>Conveyed by deed dated 8/14/1986 (DB 323 PG 722)</i>	
(h.5) Lois Nicholson, et vir	<i>Conveyed by deed dated 8/14/1986 (DB 311 PG 725)</i>	
(h.6) Betty Tristan	<i>Conveyed by deed dated 8/14/1986 (DB 323 PG 728)</i>	
(h.a.1) Caroline C. Keen * P.O. Box 233 Whitewood, VA 24657	2.058 acres 2/27 of 27.78 acres	0.0573%
(h.7) Thurman Cooper Heirs, Devises, Successors or Assigns		
(h.7.1) Bruce Michael Cooper Heirs, Devises, Successors or Assigns		
(h.7.1.1) Teena Cooper PO Box 131 North Tazewell, VA 24630	0.057 acres 1/486 of 27.78 acres	0.0016%
(h.7.2) Rita Gail Cooper 970 Hillman Hwy NE, Lot 13 Abingdon, VA 24210	0.057 acres 1/486 of 27.78 acres	0.0016%
(h.7.3) Thelma Cooper Mullins 1019 E 2nd St, Apt 1 Richlands, VA 24641	0.057 acres 1/486 of 27.78 acres	0.0016%
(h.7.4) Teresa Lynn Rogers PO Box 1717 Richlands, VA 24641	0.057 acres 1/486 of 27.78 acres	0.0016%
(h.7.5) Thurman G. Cooper, Jr. 17215 Dismel River Rd Whitewood, VA 24657	0.057 acres 1/486 of 27.78 acres	0.0016%
(h.7.6) Terry Allen Cooper 17216 Ian Ln, Lot #10 Abingdon, VA 24212-2581	0.057 acres 1/486 of 27.78 acres	0.0016%
(h.8) Billy Cooper Heirs, Devises, Successors or Assigns		
(h.8.1) Karen C. Rowe P.O. Box 781 Hanover, WV 24839	0.171 acres 1/162 of 27.78 acres	0.0048%
(h.8.2) Sharon Cooper Daniels PO Box 1322 Shady Spring, WV 25918-1322	0.171 acres 1/162 of 27.78 acres	0.0048%
(h.9) Gary Cooper Heirs, Devises, Successors or Assigns		
(h.9.1) Melanie D. Cooper 1997 Rockhouse Road Paw Paw, KY 41553	0.114 acres 1/243 of 27.78 acres	0.0032%
(h.9.2) Corey S. Cooper 4455 Old Lesters Fork Rd Grundy, VA 24614	0.114 acres 1/243 of 27.78 acres	0.0032%
(h.9.3) Byron D. Cooper PO Box 252 Vansant, VA 24656	0.114 acres 1/243 of 27.78 acres	0.0032%
(2) Buchanan Mining Company LLC <i>(P3 seam of coal only)</i> PO Drawer L Oakwood, VA 24631	3.09 acres 1/9 of 27.78 acres	0.0859%
<u>Tract #61 - 82.38 Acres</u>		
Caroline Cole Keen, et al. <i>(Caroline Cole Gregory Heirs, Devises, Successors or Assigns)</i> <i>79.10 Acre Tract</i>	82.38 acres	2.2926%
(1) Caroline Cole Gregory Heirs, Devises, Successors or Assigns		
(a) Hessel Cole (1/9) <i>Interest conveyed to Thelma Parks by creditor's suit dated 5/2/64 (DB 161-326)</i>		
(a.1) Thelma Parks - Coal except P3 Seam	<i>Interest conveyed to Edith Street and Marion Combs by deed dated 5/7/64 (DB 161-366)</i>	

Exhibit B
VS16
Docket #VGOB 21-0420-4237
List of all Owners/Claimants
(3,593.26 Acre Unit)

	Acres in Unit	Interest in Unit
(a.1.1) Edith G. Street *** P.O. Box 459 Abingdon, VA 24212	4.5767 acres 1/18 of 82.38 acres	0.1274%
(a.1.2) Marion S. Combs Heirs, Devisees, Successors or Assigns (1/18) ***		
(a.1.2.1) Martha E. Combs Trust PO Box 1404 Abingdon, VA 24121	1.5256 acres 1/54 of 82.38 acres	0.0425%
(a.1.2.2) Frederick H. Combs II Heirs, Devisees, Successors or Assigns		
(a.1.2.2.1) Fred H. Combs II Testamentary Trust c/o Trustee P.O. Box 841 Tazewell, VA 24651	1.5256 acres 1/54 of 82.38 acres	0.0425%
(a.1.2.3) Carol Irvin	<i>Conveyed 1/54 interest to CIPL, LP (Instrument 1200026521)</i>	
(a.1.2.3.1) CIPL, LP 4710 Hunterwood Circle Richmond, TX 77406	1.5256 acres 1/54 of 82.38 acres	0.0425%
*** NOTE: Edith G. Street, et vir. and Marion S. Combs, et vir. conveyed their interest in the Pocahontas No. 3 seam to Island Creek Coal Company by deed dated 5/25/81 (DB 323-561).		
(a.2) Buchanan Mining Company LLC - P3 Seam Only *** PO Drawer L Oakwood, VA 24631	9.1533 acres 1/9 of 82.38 acres	0.2547%
*** NOTE: CNX Gas Company conveyed its Royalty Interest in the CBM Only to Edith Street, John Irvin, Carol Irvin, Martha Combs and The Frederick H. Combs II Testamentary Trust by deed dated 3/07/08 (Inst#080001170).		
(b) Kermit Cole Heirs, Devisees, Successors or Assigns (1/9)		
(b.1) Mona Cole, widow - <i>Deceased</i>	<i>Dower Interest of a 1/3 Life Estate</i>	
(b.2) Nancy J. Cole <i>See (b.3.1.a) below</i> P. O. Box 2075 Beckley, WV 25802	9.1533 acres 1/9 of 82.38 acres	0.2547%
(b.3) Shirley Cole Fuqua Heirs, Devisees, Successors or Assigns (1/18)	<i>No issue and her husband is deceased. Shirley Fuqua pre-deceased Mona Cole, her mother.</i>	
(b.3.1) Mona Cole Heirs, Devisees, Successors or Assigns		
(b.3.1.a) Nancy J. Cole (1/18)	<i>The 1/18th interest is combined with (b.2) above.</i>	
(c) Trula Burress Heirs, Devisees, Successors or Assigns (1/9)		
(c.1) James W. Burress 22638 Aven Lane Abingdon, VA 24211	4.5767 acres 1/18 of 82.38 acres	0.1274%
(c.2) Margaret M. Davis P.O. Box 10 Richlands, VA 24641	4.5767 acres 1/18 of 82.38 acres	0.1274%
(d) Leonard P. Cole (1/9)	<i>Interest conveyed to B. W. McDonald and Lena McDonald by deed dated 6/14/72 (DB 207-254)</i>	
(d.1) B. W. McDonald	<i>Interest in 85 acre tract conveyed to Lena McDonald by deed dated 4/20/85 (DB 321-236)</i>	
(d.2) Lena McDonald Heirs, Devisees, Successors or Assigns		
(d.2.1) Byrd W. McDonald, II 10456 NW 2nd Ave. Portland, OR 97231	1.8307 acres 1/45 of 82.38 acres	0.0509%
(d.2.2) Timothy J. McDonald 980 Cresswood Drive Prestonsburg, KY 41653	1.8307 acres 1/45 of 82.38 acres	0.0509%
(d.2.3) Tamala M. Pelphrey 10809 Meeting Street Prospect, KY 40059	1.8307 acres 1/45 of 82.38 acres	0.0509%
(d.2.4) Gregory B. McDonald 2220 Nicholasville Rd, Ste 250 Lexington, KY 40503	1.8307 acres 1/45 of 82.38 acres	0.0509%
(d.2.5) Greta McDonald Meek 177 Colvin Branch Oil Springs, KY 41238	1.8307 acres 1/45 of 82.38 acres	0.0509%
(e) Sherman Cole Heirs, Devisees, Successors or Assigns (1/9)		
(e.1) Virgie Cole, widow - <i>Deceased</i>	<i>Dower Interest of a 1/3 Life Estate</i>	
(e.2) Larry Dean Cole 16927 Dismal River Rd Whitewood, VA 24657	1.5256 acres 1/54 of 82.38 acres	0.0425%
(e.3) Mary F. Harris 4823 Basswood Drive Columbus, GA 31904	1.5256 acres 1/54 of 82.38 acres	0.0425%
(e.4) Caroline Jones (1/54)	<i>Interest conveyed to Claude V. Keen and Caroline Keen by deed dated 5/20/85 (DB 311-621. See (e.8) below.</i>	

Exhibit B
VS16
Docket #VGOB 21-0420-4237
List of all Owners/Claimants
(3,593.26 Acre Unit)

	Acres in Unit	Interest in Unit
(e.5) Debbie Cole Rife (1/54)		<i>Interest conveyed to Claude V. Keen and Caroline Keen by deed dated 5/23/85 (DB 311-623). See (e.8) below.</i>
(e.6) Leon Lonnie Cole (1/54)		<i>Interest conveyed to Claude V. Keen and Caroline Keen by deed dated 11/01/85 (DB 316-276). See (e.8) below.</i>
(e.7) Jennings Hobart Cole (1/54)		<i>Interest conveyed to Claude V. Keen and Caroline Keen by deed dated ___/___/85 (DB 316-278). See (e.8) below.</i>
(e.8) Claude V. Keen and Caroline Keen		<i>Claude V. Keen D.O.D. 5/14/2012</i>
(e.8.1) Caroline Cole Keen P.O. Box 233 Whitewood, VA 24657	6.1022 acres 2/27 of 82.38 acres	0.1698%
(f) Graham Cole (1/9)		<i>Interest conveyed to Gallie F. Cole by deed dated 2/7/64 (DB 159-586)</i>
(g) Gallie Cole Heirs, Devisees, Successors or Assigns (2/9)		<i>Interest inherited from Caroline Cole Gregory (1/9) plus interest conveyed from Graham Cole (1/9), see (f) above.</i>
(g.1) Alta M. Cole Heirs, Devisees, Successors or Assigns (2/9)		
(g.1.1) Harold G. Cole Heirs, Devisees, Successors or Assigns		
(g.1.1.1) Doris Jean Cole Heirs, Devisees, Successors, or Assigns		<i>By deed dated 5/23/16 and at Instr# 16-1053, The Estate of Doris Jean Cole purported to convey to Appalachian Energy Inc. all of its interest in minerals in the 85 acre (calc. 79.10 acres) tract. The conveyance may have failed to convey the interest as Kimberly Willis failed to qualify as executor.</i>
(g.1.1.1.a) Kimberly Willis 1011 Nature Wood Circle Kent, OH 44240		
(g.1.1.1.b) Appalachian Energy, Inc 230 Charwood Drive Abingdon, VA 24210	6.1022 acres 2/27 of 82.38 acres	0.1698%
(g.1.2) Donald Theodore Cole Heirs, Devisees, Successors or Assigns (2/27)		
(g.1.2.a) Donald Stephen Cole 11 Woodcreek Drive Blue Ash, OH 45241	3.0511 acres 1/27 of 82.38 acres	0.0849%
(g.1.2.b) Kenneth Edward Cole 12043 Windermere Crossing Circle Winter Garden, FL 34767-5522	3.0511 acres 1/27 of 82.38 acres	0.0849%
(g.1.3) Charles F. Cole Heirs, Devisees, Successors or Assigns		
(g.1.3.1) Norma Cole Dotson Heirs, Devisees Successors, or Assigns		
(g.1.3.1.1) Sherry Cole		<i>Sherry Cole assigned 1/2 of her interest to Anthony Looney 6/25/2019, Instrument# 19-0875</i>
(g.1.3.1.1.1) Sherry Cole 872 Wolf Creek Trail, Apt. 5 Abingdon, VA 24210	3.0511 acres 1/27 of 82.38 acres	0.0849%
(g.1.3.1.1.2) Anthony Looney 128 Hampshire Drive Mooresville, NC 28115	3.0511 acres 1/27 of 82.38 acres	0.0849%
(h) Caroline Cole Keen P.O. Box 233 Whitewood, VA 24657	9.1533 acres 1/9 of 82.38 acres	0.2547%
(i) Nannie Garnett Cole Cooper Heirs, Devisees, Successors or Assigns (1/9)		
(i.1) Hassell McArthur Cooper (1/81)		<i>Interest conveyed to Caroline Keen by deed dated 10/21/81 (DB 283-471) - see (i.4) below.</i>
(i.2) Graham Millard Cooper (1/81)		<i>Interest conveyed to Caroline Keen by deed dated 10/26/81 (DB 283-863) - see (i.4) below.</i>
(i.3) Josh Wilson Cooper (1/81)		<i>Interest conveyed to Caroline Keen by deed dated 11/09/81 (DB 284-113) - see (i.4) below.</i>
(i.4) Caroline Cole Keen P.O. Box 233 Whitewood, VA 24657	3.0511 acres 1/27 of 82.38 acres	0.0849%
(i.5) Thelma Geraldine Murray (1/81)		<i>Interest conveyed to Mark Sizemore by quitclaim deed dated 2/6/85 (DB 309-270)</i>
(i.5.1) Mark Sizemore, etux. & Thelma Murray		<i>Interest conveyed to Claude V. Keen and Caroline Keen by deed dated 8/14/86 (DB 323-722) - see (i.8) below</i>
(i.6) Lois Nichalson (1/81)		<i>Interest conveyed to Claude V. Keen and Caroline Keen by deed dated 8/14/86 (DB 323-725) - see (i.8) below</i>
(i.7) Betty Tristan (1/81)		<i>Interest conveyed to Claude V. Keen and Caroline Keen by deed dated 8/14/86 (DB 323-728) - see (i.8) below</i>
(i.8) Claude V. Keen and Caroline Cole Keen		<i>Claude V. Keen D.O.D. 5/14/2012</i>
(i.8.1) Caroline Cole Keen P.O. Box 233 Whitewood, VA 24657	3.0511 acres 1/27 of 82.38 acres	0.0849%
(i.9) Thurman Gerald Cooper Heirs, Devisees, Successors or Assigns (1/81)		
(i.9.1) Bruce Michael Cooper Heirs, Devisees, Successors or Assigns		
(i.9.1.1) Teena Cooper P.O. Box 131 North Tazewell, VA 24630	0.1695 acres 1/486 of 82.38 acres	0.0047%

Exhibit B
VS16
Docket #VGOB 21-0420-4237
List of all Owners/Claimants
(3,593.26 Acre Unit)

	Acres in Unit	Interest in Unit
(i.9.2) Rita Gail Cooper 970 Hillman Highway NE, Lot 13 Abingdon, VA 24210	0.1695 acres 1/486 of 82.38 acres	0.0047%
(i.9.3) Thelma Cooper Mullins 1019 E Second St, Apt. 1 Richlands, VA 24641	0.1695 acres 1/486 of 82.38 acres	0.0047%
(i.9.4) Teresa Lynn Rogers PO Box 1717 Richlands, VA 24641	0.1695 acres 1/486 of 82.38 acres	0.0047%
(i.9.5) Thurman G. Cooper, Jr. 17215 Dismal River Rd Whitewood, VA 24657	0.1695 acres 1/486 of 82.38 acres	0.0047%
(i.9.6) Terry Allen Cooper 17216 Ian Lane, Lot #10 Abingdon, VA 24210	0.1695 acres 1/486 of 82.38 acres	0.0047%
(i.10) Billy Victor Cooper (1/81)	<i>Pre-deceased Garnett Cole Cooper (mother)</i>	
(i.10.1) Karen Cooper Rowe P.O. Box 781 Hanover, WV 24839	0.5085 acres 1/162 of 82.38 acres	0.0142%
(i.10.2) Sharon Cooper Daniels P.O. Box 1322 Shady Spring, WV 25918-1322	0.5085 acres 1/162 of 82.38 acres	0.0142%
(i.11) Gary L. Cooper (1/81)	<i>Pre-deceased Garnett Cole Cooper (mother)</i>	
(i.11.1) Melania D. Cooper 1997 Rockhouse Road Paw Paw, KY 41553	0.3390 acres 1/243 of 82.38 acres	0.0094%
(i.11.2) Corey S. Cooper 4455 Old Lesters Fork Road Grundy, VA 24614	0.3390 acres 1/243 of 82.38 acres	0.0094%
(i.11.3) Byron D. Cooper P.O. Box 252 Vansant, VA 24656	0.3390 acres 1/243 of 82.38 acres	0.0094%
<u>Tract #62 - 115.71 Acres</u>		
(1) Katherine Cole Estate c/o Raca Cole Dye PO Box 85 Jewell Ridge, VA 24622	115.71	3.2202%
<u>Tract #63 - 76.45 Acres</u>		
(1) Buchanan Mining Company LLC , et al. <i>(Big Vein Tract 51 - 71.85 Acre Tract)</i>	76.45 acres	2.1276%
(a) Yukon Pocahontas Coal Company*** P.O. Box 187 Tazewell, VA 24651	38.23 acres 1/2 of 76.45 acres	1.0638%
(b) Buchanan Coal Company*** P.O. Box 187 Tazewell, VA 24651	8.49 acres 1/9 of 76.45 acres	0.2364%
(c) Sayers-Pocahontas Coal Company*** P.O. Box 187 Tazewell, VA 24651	4.25 acres 1/18 of 76.45 acres	0.1182%
*** address for all correspondence:		
c/o Sayers F. Harman III 333 Vanderbilt Road Asheville, NC 28803		
(d) Buchanan Mining Company LLC PO Drawer L Oakwood, VA 24631	25.48 acres 1/3 of 76.45 acres	0.7092%
Note: The royalty for (d) is to be paid to Weyerhaeuser NR Company.		
<u>Tract #64 - 82.81 Acres</u>		
(1) Anise Jean Jones, et al	82.81 acres	2.3046%
(a) Anise Jean Jones 620 Delhart Road Galax, VA 24333	41.41 acres 1/2 of 82.81 acres	1.1523%
(b) Norine Kennady Harman 23164 Kestrel Drive Bristol, VA 24202	41.41 acres 1/2 of 82.81 acres	1.1523%
<u>Tract #65 - 108.95 Acres</u>		
(1) LBR Holdings, LLC <i>(1232.67 acre tract)</i> PO Box 18088 Asheville, NC 28814-0088	108.95 acres	3.0321%

Exhibit B
 VS16
 Docket #VGOB 21-0420-4237
 List of all Owners/Claimants
 (3,593.26 Acre Unit)

	Acres in Unit	Interest in Unit
<u>Tract #66 - 2.72 Acres</u>		
(1) Dorothy Hill, et al	2.72 acres	0.0757%
(a) Dorothy Hill-Pritchitt 4544 Spring Garden Road Chatham, VA 24531	0.34 acres 1/8 of 2.72 acres	0.0095%
(b) Virginia May Rosser 4721 Spring Garden Road Chatham, VA 24531	0.34 acres 1/8 of 2.72 acres	0.0095%
(c) Franklin Delano Cole 730 Ridgewood Way Kodak, TN 37764	0.34 acres 1/8 of 2.72 acres	0.0095%
(d) Harles J. Cole Heirs, Devises, Successors, or Assigns		
(d.1) Gaynelle Cole Heirs, Devises, Successors, or Assigns		
(d.1.1) Donna Gail Cole 1206 Erie Lane Elizabethton, TN 37643	0.17 acres 1/16 of 2.72 acres	0.0047%
(d.1.2) Pamela Joy Cole 26 Douglas Road Chappaqua, NY 10514	0.17 acres 1/16 of 2.72 acres	0.0047%
(e) Robert J. Mullins 1719 Spruce Pina Road Pilgrims Knob, VA 24634	0.27 acres 1/10 of 2.72 acres	0.0076%
(f) Paul Cole 1011 Highway Drive Pilgrims Knob, VA 24634	0.27 acres 1/10 of 2.72 acres	0.0076%
(g) Jack Cole 1023 Highway Drive Pilgrims Knob, VA 24634	0.27 acres 1/10 of 2.72 acres	0.0076%
(h) Charles Cole Heirs, Devises, Successors, or Assigns		
(h.1) Tony Cole 2029 Left Fork Road Pilgrims Knob, VA 24634	0.27 acres 1/10 of 2.72 acres	0.0076%
(i) George K. Read Heirs, Devises, Successors, or Assigns		
(i.1) Helen C. Read Heirs, Devises, Successors, or Assigns <i>(Documentation Pending)</i>	0.27 acres 1/10 of 2.72 acres	0.0076%
(i.1.1) Carla Brown Hurley 1058 Left Fork Road Pilgrims Knob, VA 24634		
(i.1.2) Melanie B. Burton 1937 Porter Hollow Rd Castewood, VA 24224		
(i.1.3) Edward W. Brown 1131 Left Fork Road Pilgrims Knob, VA 24634		
<u>Tract #67 - 34.79 Acres</u>		
(1) Tazewell Coal & Gas Company LLC PO Box 675 Tazewell, VA 24651	34.79 acres	0.9682%
<u>Tract #68 - 89.98 Acres</u>		
(1) Pocahontas Resources LLC PO Box 1837 Abingdon, VA 24212-1837	89.98 acres	2.5041%
<u>Tract #69 - 33.99 Acres</u>		
(1) Pocahontas Resources LLC PO Box 1837 Abingdon, VA 24212-1837	33.99 acres	0.9459%
<u>Tract #70 - 20.70 Acres</u>		
William B. Dennis, et al	20.70 acres	0.5761%
(1) B.E. Stiltner Heirs, Devises, Successors, or Assigns		
(a) Sallie E. Belcher Stiltner	<i>Life Estate extinguished at death</i>	
(a.1) Betty Raines PO Box 949 Grundy, VA 24614	1.3800 acres 1/15 of 20.70 acres	0.0384%

Exhibit B
VS16
Docket #VGOB 21-0420-4237
List of all Owners/Claimants
(3,593.26 Acre Unit)

	Acres in Unit	Interest in Unit
(a.2) Ruby Stiltner Minton Heirs, Devisees, Successors, or Assigns		
(a.2.1) Rayburn Minton, II PO Box 1328 Grundy, VA 24614	1.3800 acres 1/15 of 20.70 acres	0.0384%
(a.3) Aubrey Lloyd Stiltner Heirs, Devisees, Successors, or Assigns		
(a.3.1) Virginia Elizabeth Greenway Bradley	<i>Life Estate extinguished at death</i>	
(a.3.2) Jeanne S. Provost PO Box 22 Jarrell, TX 76537	0.4600 acres 1/45 of 20.70 acres	0.0128%
(a.3.3) Patsy Ratliff 20509 Blue Spruce Rd Bristol, VA 24202	0.4600 acres 1/45 of 20.70 acres	0.0128%
(a.3.4) Neva Jo Lambert Heirs, Devisees, Successors, or Assigns <i>(Documentation pending)</i>	0.4600 acres 1/45 of 20.70 acres	0.0128%
(a.4) Adren H.R. Stiltner Heirs, Devisees, Successors, or Assigns		
(a.4.1) Ruby Stiltner Minton Heirs, Devisees, Successors, or Assigns		
(a.4.1.1) Rayburn Minton, II PO Box 1328 Grundy, VA 24614	0.3450 acres 1/60 of 20.70 acres	0.0096%
(a.4.2) Betty Raines PO Box 949 Grundy, VA 24614	0.3450 acres 1/60 of 20.70 acres	0.0096%
(a.4.3) Louise Stiltner Sawyers Heirs, Devisees, Successors, or Assigns		
(a.4.3.1) Michael R. Sawyers 1166 Forest Run Road Batavia, OH 45103	0.3450 acres 1/60 of 20.70 acres	0.0096%
(a.4.4) Aubrey Lloyd Stiltner Heirs, Devisees, Successors, or Assigns		
(a.4.4.1) Virginia Elizabeth Greenway Bradley	<i>Life Estate extinguished at death</i>	
(a.4.4.2) Jeanne S. Provost PO Box 22 Jarrell, TX 76537	0.1150 acres 1/180 of 20.70 acres	0.0032%
(a.4.4.3) Patsy Ratliff 20509 Blue Spruce Rd Bristol, VA 24202	0.1150 acres 1/180 of 20.70 acres	0.0032%
(a.4.4.4) Neva Jo Lambert Heirs, Devisees, Successors, or Assigns <i>(Documentation pending)</i>	0.1150 acres 1/180 of 20.70 acres	0.0032%
(a.5) Louise Stiltner Sawyers Heirs, Devisees, Successors, or Assigns		
(a.5.1) Michael R. Sawyers 1166 Forest Run Road Batavia, OH 45103	1.3800 acres 1/15 of 20.70 acres	0.0384%
(2) Cumberland Bank & Trust Company H.A. Street, Trustee PO Box 1975 Grundy, VA 24614	6.9000 acres 1/3 of 20.70 acres	0.1920%
(3) Robert J. Dennis Heirs, Devisees, Successors, or Assigns		
(a) Estate of Robert Dennis c/o Byrum L. Gelsler 208 E. Main Street Abingdon, VA 24210	3.4500 acres 1/6 of 20.70 acres	0.0960%
(4) William Burns Dennis Heirs, Devisees, Successors, or Assigns		
(a) Modie Lee Ford 1704 31st Street Savannah, GA 31404	3.4500 acres 1/6 of 20.70 acres	0.0960%
<u>Tract #71 - 51.55 Acres</u>		
Celia Atafair Cox Compton Heirs <i>(Documentation pending)</i>	51.55 acres	1.4346%
(1) Hannibal Albert Compton	<i>Life Estate extinguished at death</i>	
(a) Henry Cabot Lodge Compton Heirs, Devisees,		

Exhibit B
 VS16
 Docket #VGOB 21-0420-4237
 List of all Owners/Claimants
 (3,593.26 Acre Unit)

	Acres in Unit	Interest in Unit
(a.1) Jennifer Shawn Compton 4620 Millview Court Roanoke, VA 24018		
(a.2) Jane Compton Noel 9619 Farnham Drive Pike Road, AL 36064		
(a.3) Jonathan Lodge Compton 111273 S 4760 Rd Muldrow, OK 74948		
(a.4) Rosa Lee Nuckolls 1811A High Street Myrtle Beach, SC 29577		
(b) William Blake Compton 1714 Elkins Branch Rd Grundy, VA 24614		
(c) Wendell Ray Compton Heirs, Devisees, Successors, or Assigns		
(c.1) Margie Juanita Compton 1202 Virginia Ave NW Norton, VA 24273		
(d) Ralph Wallace Compton		
(d.1) Henry Cabot Lodge Compton Heirs, Devisees,		
(d.1.1) Jennifer Shawn Compton 4620 Millview Court Roanoke, VA 24018		
(d.1.2) Jane Compton Noel 9619 Farnham Drive Pike Road, AL 36064		
(d.1.3) Jonathan Lodge Compton 111273 S 4760 Rd Muldrow, OK 74948		
(d.1.4) Rosa Lee Nuckolls 1811A High Street Myrtle Beach, SC 29577		
(d.2) William Blake Compton 1714 Elkins Branch Rd Grundy, VA 24614		
(d.3) Wendell Ray Compton Heirs, Devisees, Successors, or Assigns		
(d.3.1) Margie Juanita Compton 1202 Virginia Ave NW Norton, VA 24273		
(e) Victor Hugo Compton Heirs, Devisees, Successors, or Assigns		
(e.1) Celia Gayle Compton Heirs, Devisees, Successors, or Assigns		
(e.1.1) Terry Compton 1591 Rocky Hollow Road Jonesborough, TN 37659		
(e.2) Eugene Wallace Compton <i>Address Unknown</i>		
<u>Tract #72 - 28.50 Acres</u>		
Alta Stanford, et al	28.50 acres	0.7932%
(1) William Cecil Stanford Heirs, Devisees, Successors, or Assigns		
(a) Alta Stanford	<i>Life estate extinguished at death</i>	
(b) Ricky Allen Stanford Heirs, Devisees, Successors, or Assigns		
(b.1) Ricky Allen Stanford Jr. 6524 Brown Mountain Road Whitewood, VA 24657	0.509 acres 1/56 of 28.50 acres	0.0142%
(b.2) William Perkins <i>address pending</i>	0.509 acres 1/56 of 28.50 acres	0.0142%
(b.2) Melissa Underwood 3018 Baptist Valley Road Cedar Bluff, VA 24609	0.509 acres 1/56 of 28.50 acres	0.0142%
(b.3) Mehayleigh Perkins <i>address pending</i>	0.509 acres 1/56 of 28.50 acres	0.0142%

Exhibit B
VS16
Docket #VGOB 21-0420-4237
List of all Owners/Claimants
(3,593.26 Acre Unit)

	Acres in Unit	Interest in Unit
(c) Robert James Stanford 138 Crown Street Pounding Mill, VA 24637	2.036 acres 1/14 of 28.50 acres	0.0567%
(d) Rodney Dean Stanford 5654 Wexler Road Dublin, OH 43016	2.036 acres 1/14 of 28.50 acres	0.0567%
(e) Helen Stanford Kirby Heirs, Devisees, Successors, or Assigns <i>(Documentation Pending)</i>	2.036 acres 1/14 of 28.50 acres	0.0567%
(e.1) Wanda McClenny 214 North Highway 175-48 Seagoville, TX 75159		
(f) Edwin Glen Stanford Heirs, Devisees, Successors, or Assigns		
(f.1) Edwin K. Stanford 2348 Mob Creek Road Bedford, VA 24523	0.509 acres 1/56 of 28.50 acres	0.0142%
(f.2) Brian L. Stanford 595 Republic Road Christiansburg, VA 24073	0.509 acres 1/56 of 28.50 acres	0.0142%
(f.3) Troy L. Stanford Heirs, Devisees, Successors, or Assigns <i>(Documentation Pending)</i>	0.509 acres 1/56 of 28.50 acres	0.0142%
(f.3.1) Troy L. Stanford, Jr. 11180 Sindale Drive Smithfield, VA 24340		
(f.4) Bonnie S. Stanford 1165 Geeps Trail Road King, NC 27021	0.509 acres 1/56 of 28.50 acres	0.0142%
(g) Billy Gene Stanford Heirs, Devisees, Successors, or Assigns <i>(Documentation Pending)</i>	2.036 acres 1/14 of 28.50 acres	0.0567%
(g.1) Bennie Stanford 1215 Motor View Road Butte, MT 59701		
(h) Dorothy Mae Stanford Horn Heirs, Devisees, Successors, or Assigns		
(h.1) James Goodman 875 Matney Road Cedar Bluff, VA 24609	0.679 acres 1/42 of 28.50 acres	0.0189%
(h.2) Melissa Houchins PO Box 1057 Cedar Bluff, VA 24609	0.679 acres 1/42 of 28.50 acres	0.0189%
(h.3) Gary Horn, Jr. 1784 Myers Road, Lot 3 Sevierville, TN 37862	0.679 acres 1/42 of 28.50 acres	0.0189%
(2) Alta Stanford Heirs, Devisees, Successors, or Assigns <i>(Documentation Pending)</i>	14.250 acres 1/2 of 28.50 acres	0.3966%
<u>Tract #73 - 39.25 Acres</u>		
Caroline Cole Gregory Heirs, Devisees, Successors, or Assigns <i>100 Acre Tract</i>	39.25 acres	1.0923%
(1) Caroline Cole Heirs, Devisees, Successors or Assigns		
(a) Hassell Cole		<i>Interest sold to Thelma Parks thru creditor's suit (DB 161, PG 326)</i>
(a.1) Thelma Parks		<i>Conveyed interest to Edith Street & Marion Combs (DB161, PG 366)</i>
(a.1.1) Edith G. Street * PO Box 459 Abingdon, VA 24212	2.181 acres 1/18 of 39.25 acres	0.0607%
(a.1.2) Marion S. Combs Heirs, Devisees, Successors or Assigns		
(a.1.2.1) F.H. Combs II Testamentary Trust* c/o Amy and/or Eric Combs, Trustees P.O. Box 841 Tazewell, VA 24651	0.727 acres 1/54 of 39.25 acres	0.0202%
(a.1.2.2) Martha E. Combs Trust* PO Box 1404 Abingdon, VA 24121	0.727 acres 1/54 of 39.25 acres	0.0202%
(a.1.2.3) CIPL LP * c/o John C. Irvin 4710 Hunterwood Circle Richmond, TX 77406	0.727 acres 1/54 of 39.25 acres	0.0202%

Exhibit B
VS16
Docket #VGOB 21-0420-4237
List of all Owners/Claimants
(3,593.26 Acre Unit)

	Acres in Unit	Interest in Unit
(a.2) Buchanan Mining Company LLC - P3 Seam Only *** PO Drawer L Oakwood, VA 24631	4.3611 acres 1/9 of 39.25 acres	0.1214%
*** NOTE: CNX Gas Company conveyed its Royalty Interest in the CBM Only to Edith Street, John Irvin, Carol Irvin, Martha Combs and The Frederick H. Combs II Testamentary Trust by deed dated 3/07/08 (Inst#080001170).		
(b) Kermit F. & Mona McNeil Cole Heirs, Devisees, Successors or Assigns		
(b.1) Nancy J. Cole * PO Box 2075 Beckley, WV 25802	2.181 acres 1/18 of 39.25 acres	0.0607%
(b.2) Shirley Fuqua	<i>(Deceased - no heirs - interest went to Nancy Cole)</i>	
(b.2.1) Nancy J. Cole * PO Box 2075 Beckley, WV 25802	2.181 acres 1/18 of 39.25 acres	0.0607%
(c) Trula Burress Heirs, Devisees, Successors or Assigns		
(c.1) James W. Burress 22638 Aven Lane Abingdon, VA 24211	2.181 acres 1/18 of 39.25 acres	0.0607%
(c.2) Margaret M. Davis PO Box 10 Richlands, VA 24641	2.181 acres 1/18 of 39.25 acres	0.0607%
(d) Leonard P. Cole <i>Conveyed by deed dated 6/14/1972 to B.W. & Lena McDonald (DB 207 PG 254)</i>		
(d.1) B.W. McDonald	<i>Conveyed interest 4/20/1985 to Lena McDonald (DB 321 PG 236)</i>	
(d.2) Lena McDonald Heirs, Devisees, Successors or Assigns *		
(d.2.1) Byrd W. McDonald* 10456 NW 2nd Ave Portland, OR 97231	0.872 acres 1/45 of 39.25 acres	0.0243%
(d.2.2) Tamala McDonald Pelphrey * 10809 Meeting St Prospect, KY 40059	0.872 acres 1/45 of 39.25 acres	0.0243%
(d.2.3) Gregory B. McDonald * 2220 Nicholasville Rd, Ste 250 Lexington, KY 40503	0.872 acres 1/45 of 39.25 acres	0.0243%
(d.2.4) Greta McDonald Meek* 177 Colvin Branch Oil Springs, KY 41238	0.872 acres 1/45 of 39.25 acres	0.0243%
(d.2.5) Timothy J. McDonald * 980 Cresswood Drive Prestonsburg, KY 41653	0.872 acres 1/45 of 39.25 acres	0.0243%
(e) Sherman & Vergie M. Cole Heirs, Devisees, Successors or Assigns		
(e.1) Mary F. Harris 4823 Basswood Drive Columbus, GA 31904	0.727 acres 1/54 of 39.25 acres	0.0202%
(e.2) Larry Dean Cole 14573 Lee Highway Bristol, VA 24202-4253	0.727 acres 1/54 of 39.25 acres	0.0202%
(e.3) Carolyn Cole Jones	<i>Conveyed by deed dated 5/20/1985 (DB 311 PG 621)</i>	
(e.4) Debbie Cole Rife, et ux	<i>Conveyed by deed dated 5/23/1985 (DB 311 PG 623)</i>	
(e.5) Leon Lonnie Cole, et ux	<i>Conveyed by deed dated 6/3/1985 (DB 316 PG 276)</i>	
(e.6) Jennings Hobart Cole, et ux	<i>Conveyed by deed dated 5/9/1985 (DB 316 PG 278)</i>	
(e.a.1) Caroline C. Keen * P.O. Box 233 Whitewood, VA 24657	2.907 acres 2/27 of 39.25 acres	0.0809%
(f) Graham Cole <i>Conveyed to Gallie Cole (DB159 PG 586)</i>		
(f.1) Gallie Cole Heirs, Devisees, Successors or Assigns		
(f.1.1) Harold G. Cole Heirs, Devisees, Successors or Assigns		
(f.1.1.1) Kimberly Willis 1011 Nature Wood Circle Kent, OH 44240	2.907 acres 2/27 of 39.25 acres	0.0809%
(f.2) Donald T. Cole Heirs, Devisees,* Successors or Assigns		

Exhibit B
VS16
Docket #VGOB 21-0420-4237
List of all Owners/Claimants
(3,593.26 Acre Unit)

	Acres in Unit	Interest in Unit
(f.2.1) Donald Stephen Cole * 7583 Lakewater Drive Cincinnati, OH 45242-3005	1.454 acres 1/27 of 39.25 acres	0.0405%
(f.2.2) Kenneth Edward Cole * 31957 Redtail Reserve Sorrento, FL 32776	1.454 acres 1/27 of 39.25 acres	0.0405%
(f.3) Charles F. Cole Heirs, Devisees, Successors or Assigns		
(f.3.1) Norma Cole Dotson Heirs, Devisees Successors, or Assigns		
(f.3.1.1) Sherry Cole	<i>Sherry Cole assigned 1/2 of her interest to Anthony Looney 6/25/2019, Instrument# 19-0875</i>	
(f.3.1.1.1) Sherry Cole 872 Wolf Creek Trail, Apt. 5 Abingdon, VA 24210	1.4537 acres 1/27 of 39.25 acres	0.0405%
(f.3.1.1.2) Anthony Looney 128 Hampshire Drive Mooreville, NC 28115	1.4537 acres 1/27 of 39.25 acres	0.0405%
(g) Caroline C. Keen * P.O. Box 233 Whitewood, VA 24657	4.361 acres 1/9 of 39.25 acres	0.1214%
(h) Nannie Garnett Cole Cooper Heirs, Devisees, Successors or Assigns		
(h.1) Hassell MacArthur Cooper, et ux	<i>Conveyed by deed dated 10/21/1981 (DB 283 PG 471)</i>	
(h.2) Graham Millard Cooper, et ux	<i>Conveyed by deed dated 10/21/1981 (DB 283 PG 863)</i>	
(h.3) Josh Wilson Cooper, et ux	<i>Conveyed by deed dated 11/9/1981 (DB 284 PG 113)</i>	
(h.4) Thelma Murray, et vir	<i>Conveyed by deed dated 2/6/1985 to Mark Sizemore (DB 309 PG 270)</i>	
(h.4.1) Mark Sizemore, et ux	<i>Conveyed by deed dated 8/14/1986 (DB 323 PG 722)</i>	
(h.5) Lois Nicholson, et vir	<i>Conveyed by deed dated 8/14/1986 (DB 311 PG 725)</i>	
(h.6) Betty Tristan	<i>Conveyed by deed dated 8/14/1986 (DB 323 PG 728)</i>	
(h.a.1) Caroline C. Keen * P.O. Box 233 Whitewood, VA 24657	2.907 acres 2/27 of 39.25 acres	0.0809%
(h.7) Thurman Cooper Heirs, Devisees, Successors or Assigns		
(h.7.1) Bruce Michael Cooper Heirs, Devisees, Successors or Assigns		
(h.7.1.1) Teena Cooper PO Box 131 North Tazewell, VA 24630	0.051 acres 1/486 of 39.25 acres	0.0022%
(h.7.2) Rita Gail Cooper 970 Hillman Hwy NE, Lot 13 Ahingdon, VA 24210	0.081 acres 1/486 of 39.25 acres	0.0022%
(h.7.3) Thelma Cooper Mullins 1019 E 2nd St, Apt 1 Richlands, VA 24641	0.081 acres 1/486 of 39.25 acres	0.0022%
(h.7.4) Teresa Lynn Rogers PO Box 1717 Richlands, VA 24641	0.081 acres 1/486 of 39.25 acres	0.0022%
(h.7.5) Thurman G. Cooper, Jr. 17215 Dismal Rivar Rd Whitewood, VA 24657	0.081 acres 1/486 of 39.25 acres	0.0022%
(h.7.6) Terry Allen Cooper 17216 Ian Ln, Lot #10 Abingdon, VA 24212-2581	0.081 acres 1/486 of 39.25 acres	0.0022%
(h.8) Billy Cooper Heirs, Devisees, Successors or Assigns		
(h.8.1) Karen C. Rowe P.O. Box 781 Hanover, WV 24839	0.242 acres 1/162 of 39.25 acres	0.0067%
(h.8.2) Sharon Cooper Daniels PO Box 1322 Shady Spring, WV 25918-1322	0.242 acres 1/162 of 39.25 acres	0.0067%
(h.9) Gary Cooper Heirs, Devisees, Successors or Assigns		
(h.9.1) Melanie D. Cooper 1997 Rockhouse Road Paw Paw, KY 41553	0.162 acres 1/243 of 39.25 acres	0.0045%

Exhibit B
VS16
Docket #VGOB 21-0420-4237
List of all Owners/Claimants
(3,593.26 Acre Unit)

	Acres in Unit	Interest in Unit
(h.9.2) Corey S. Cooper 4455 Old Lesters Fork Rd Grundy, VA 24614	0.162 acres 1/243 of 39.25 acres	0.0045%
(h.9.3) Byron D. Cooper PO Box 252 Vansant, VA 24656	0.162 acres 1/243 of 39.25 acres	0.0045%
<u>Tract #74 - 54.76 Acres</u>		
(1) Buck Jewell Resources LLC PO Box 743 Doran, VA 24612	54.76 acres	1.5240%
<u>Tract #75 - 162.16 Acres</u>		
Caroline Cole Keen, et al. <i>(Caroline Cole Gregory Heirs, Devisees, Successors or Assigns)</i> <i>(164.56 Acre Tract)</i>	162.16 acres	4.5129%
(1) Caroline Cole Gregory Heirs, Devisees, Successors or Assigns		
(a) Hassel Cole (1/9)		<i>Interest conveyed to Thelma Parks by creditor's suit dated 5/2/64 (DB 161-326)</i>
(a.1) Thelma Parks		<i>Interest conveyed to Edith Street and Marion Combs by deed dated 5/7/64 (DB 161-366)</i>
(a.1.1) Edith G. Street *** P.O. Box 459 Abingdon, VA 24212	9.009 acres 1/18 of 162.16 acres	0.2507%
(a.1.2) Marion S. Combs Heirs, Devisees, Successors or Assigns (1/18) ***		
(a.1.2.1) Martha E. Combs Trust PO Box 1404 Abingdon, VA 24121	3.003 acres 1/54 of 162.16 acres	0.0836%
(a.1.2.2) Frederick H. Combs II Heirs, Devisees, Successors or Assigns		
(a.1.2.2.a) Fred H. Combs II Testamentary Trust c/o Trustee P.O. Box 841 Tazewell, VA 24651	3.003 acres 1/54 of 162.16 acres	0.0836%
(a.1.2.3) Carol Irvin		<i>Conveyed 1/54 interest to CIPL, LP (Instrument 1200026521)</i>
(a.1.2.3.1) CIPL, LP 4710 Hunterwood Circle Richmond, TX 77406	3.003 acres 1/54 of 162.16 acres	0.0836%
*** NOTE: CNX Gas Company conveyed its Royalty Interest in the CBM Only to Edith Street, John Irvin, Carol Irvin, Martha Combs and The Frederick H. Combs II Testamentary Trust by deed dated 3/07/08 (Inst#080001170).		
(a.2) Buchanan Mining Company LLC - P3 Seam Only *** PO Drawer L Oakwood, VA 24631	18.0178 acres 1/9 of 162.16 acres	0.5014%
*** NOTE: CNX Gas Company conveyed its Royalty Interest in the CBM Only to Edith Street, John Irvin, Carol Irvin, Martha Combs and The Frederick H. Combs II Testamentary Trust by deed dated 3/07/08 (Inst#080001170).		
(b) Kermit Cole Heirs, Devisees, Successors or Assigns (1/9)		
(b.1) Mona Cole, widow - <i>Deceased</i>		<i>Dower interest of a 1/3 Life Estate</i>
(b.2) Nancy J. Cole <i>See (b.3.1.a) below</i> P. O. Box 2075 Beckley, WV 25802	18.018 acres 1/9 of 162.16 acres	0.5014%
(b.3) Shirley Cole Fuqua Heirs, Devisees, Successors or Assigns (1/18)		<i>No issue and her husband is deceased. Shirley Fuqua pre-deceased Mona Cole, her mother.</i>
(b.3.1) Mona Cole Heirs, Devisees, Successors or Assigns		
(b.3.1.a) Nancy J. Cole (1/18)		<i>The 1/18th interest is combined with (b.2) above.</i>
(c) Trula Burress Heirs, Devisees, Successors or Assigns (1/9)		
(c.1) James W. Burress 22638 Aven Lane Abingdon, VA 24211	9.009 acres 1/18 of 162.16 acres	0.2507%
(c.2) Margaret M. Davis P.O. Box 10 Richlands, VA 24641	9.009 acres 1/18 of 162.16 acres	0.2507%
(d) Leonard P. Cole (1/9)		<i>Interest conveyed to B. W. McDonald and Lena McDonald by deed dated 6/14/72 (DB 207-254)</i>
(d.1) B. W. McDonald Heirs, Devisees, Successors or Assigns		
(d.1.1) B.W. McDonald Testamentary Trust PO Box 999 Prestonsburg, KY 41653	5.405 acres 1/30 of 162.16 acres	0.1504%
(d.2) Lena McDonald Heirs, Devisees, Successors or Assigns		

Exhibit B
VS16
Docket #VGOB 21-0420-4237
List of all Owners/Claimants
(3,593.26 Acre Unit)

	Acres in Unit	Interest in Unit
(d.2.1) Byrd W. McDonald, II 10456 NW 2nd Ave. Portland, OR 97231	2.522 acres 7/450 of 162.16 acres	0.0702%
(d.2.2) Timothy J. McDonald 980 Cresswood Drive Prestonsburg, KY 41653	2.522 acres 7/450 of 162.16 acres	0.0702%
(d.2.3) Tamala M. Pelphrey 10809 Meeting Street Prospect, KY 40059	2.522 acres 7/450 of 162.16 acres	0.0702%
(d.2.4) Gregory B. McDonald 2220 Nicholasville Rd, Ste 250 Lexington, KY 40503	2.522 acres 7/450 of 162.16 acres	0.0702%
(d.2.5) Greta McDonald Meek 177 Colvin Branch Oil Springs, KY 41238	2.522 acres 7/450 of 162.16 acres	0.0702%
(e) Sherman Cole Heirs, Devisees, Successors or Assigns (1/9)		
(e.1) Virgie Cole, widow - <i>Deceased</i>	<i>Dower Interest of a 1/3 Life Estate</i>	
(e.2) Larry Dean Cole 16927 Dismal River Rd Whitewood, VA 24657	3.003 acres 1/54 of 162.16 acres	0.0836%
(e.3) Mary F. Harris 4823 Basswood Drive Columbus, GA 31904	3.003 acres 1/54 of 162.16 acres	0.0836%
(e.4) Caroline Jones (1/54)	<i>Interest conveyed to Claude V. Keen and Caroline Keen by deed dated 5/20/85 (DB 311-621). See (e.8) below.</i>	
(e.5) Debbie Cole Rife (1/54)	<i>Interest conveyed to Claude V. Keen and Caroline Keen by deed dated 5/23/85 (DB 311-623). See (e.8) below.</i>	
(e.6) Leon Lonnie Cole (1/54)	<i>Interest conveyed to Claude V. Keen and Caroline Keen by deed dated 11/01/85 (DB 316-276). See (e.8) below.</i>	
(e.7) Jennings Hobart Cole (1/54)	<i>Interest conveyed to Claude V. Keen and Caroline Keen by deed dated ___/___/85 (DB 316-278). See (e.8) below.</i>	
(e.8) Claude V. Keen and Caroline Keen	<i>Claude V. Keen D.O.D. 5/14/2012</i>	
(e.8.1) Caroline Cole Keen P.O. Box 233 Whitewood, VA 24657	12.012 acres 2/27 of 162.16 acres	0.3343%
(f) Graham Cole (1/9)	<i>Interest conveyed to Gallie F. Cole by deed dated 2/7/64 (DB 159-586)</i>	
(g) Gallie Cole Heirs, Devisees, Successors or Assigns (2/9) <i>Interest inherited from Caroline Cole Gregory (1/9) plus interest conveyed from Graham Cole (1/9), see (f) above.</i>		
(g.1) Alta M. Cole Heirs, Devisees, Successors or Assigns (2/9)		
(g.1.1) Harold G. Cole Heirs, Devisees, Successors or Assigns		
(g.1.1.1) Doris Jean Cole Heirs, Devisees, Successors, or Assigns		
<i>By deed dated 5/23/16 and at Instr# 16-1053, The Estate of Doris Jean Cole purported to convey to Appalachian Energy Inc. all of its interest in minerals in the 164 5/9 acre tract. The conveyance may have failed to convey the interest as Kimberly Willis failed to qualify as executor.</i>		
(g.1.1.1.a) Kimberly Willis 1011 Nature Wood Circle Kent, OH 44240		
(g.1.1.1.b) Appalachian Energy, Inc 230 Charwood Drive Abingdon, VA 24210	12.012 acres 2/27 of 162.16 acres	0.3343%
(g.1.2) Donald Theodore Cole Heirs, Devisees, Successors or Assigns (2/27)		
(g.1.2.a) Donald Stephen Cole 11 Woodcreek Drive Blue Ash, OH 45241	6.006 acres 1/27 of 162.16 acres	0.1671%
(g.1.2.b) Kenneth Edward Cole 12043 Windermere Crossing Circle Winter Garden, FL 34787-5522	6.006 acres 1/27 of 162.16 acres	0.1671%
(g.1.3) Charles F. Cole Heirs, Devisees, Successors or Assigns		
(g.1.3.1) Norma Cole Dotson Heirs, Devisees Successors, or Assigns		
(g.1.3.1.1) Sherry Cole		
<i>Sherry Cole assigned 1/2 of her interest to Anthony Looney 6/25/2019, Instrument# 19-0875</i>		
(g.1.3.1.1.1) Sherry Cole 872 Wolf Creek Trail, Apt. 5 Abingdon, VA 24210	6.006 acres 1/27 of 162.16 acres	0.1671%
(g.1.3.1.1.2) Anthony Looney 128 Hampshire Drive Mooresville, NC 28115	6.006 acres 1/27 of 162.16 acres	0.1671%
(h) Caroline Cole Keen P.O. Box 233 Whitewood, VA 24657	18.018 acres 1/9 of 162.16 acres	0.5014%
(i) Nannie Garnett Cole Cooper Heirs, Devisees, Successors or Assigns (1/9)		

Exhibit B
VS16
Docket #VGOB 21-0420-4237
List of all Owners/Claimants
(3,593.26 Acre Unit)

	Acres in Unit	Interest in Unit
(i.1) Hassell McArthur Cooper (1/81)	<i>Interest conveyed to Caroline Keen by deed dated 10/21/81 (DB 283-471) - see (i.4) below.</i>	
(i.2) Graham Millard Cooper (1/81)	<i>Interest conveyed to Caroline Keen by deed dated 10/26/81 (DB 283-863) - see (i.4) below.</i>	
(i.3) Josh Wilson Cooper (1/81)	<i>Interest conveyed to Caroline Keen by deed dated 11/09/81 (DB 284-113) - see (i.4) below.</i>	
(i.4) Caroline Cole Keen P.O. Box 233 Whitewood, VA 24657	6.006 acres 1/27 of 162.16 acres	0.1671%
(i.5) Thelma Geraldine Murray (1/81)	<i>Interest conveyed to Mark Sizemore by quitclaim deed dated 2/6/85 (DB 309-270)</i>	
(i.5.1) Mark Sizemore, etux. & Thelma Murray	<i>Interest conveyed to Claude V. Keen and Caroline Keen by deed dated 8/14/86 (DB 323-722) - see (i.8) below</i>	
(i.6) Lois Nichalson (1/81)	<i>Interest conveyed to Claude V. Keen and Caroline Keen by deed dated 8/14/86 (DB 323-725) - see (i.8) below</i>	
(i.7) Betty Tristan (1/81)	<i>Interest conveyed to Claude V. Keen and Caroline Keen by deed dated 8/14/86 (DB 323-726) - see (i.8) below</i>	
(i.8) Claude V. Keen and Caroline Cole Keen	<i>Claude V. Keen D.O.D. 5/14/2012</i>	
(i.8.1) Caroline Cole Keen P.O. Box 233 Whitewood, VA 24657	6.006 acres 1/27 of 162.16 acres	0.1671%
(i.9) Thurman Gerald Cooper Heirs, Devisees, Successors or Assigns (1/81)		
(i.9.1) Bruce Michael Cooper Heirs, Devisees, Successors or Assigns		
(i.9.1.1) Teena Cooper P.O. Box 131 North Tazewell, VA 24630	0.334 acres 1/486 of 162.16 acres	0.0093%
(i.9.2) Rita Gail Cooper 970 Hillman Highway NE, Lot 13 Abingdon, VA 24210	0.334 acres 1/486 of 162.16 acres	0.0093%
(i.9.3) Thelma Cooper Mullins 1019 E Second St, Apt. 1 Richlands, VA 24641	0.334 acres 1/486 of 162.16 acres	0.0093%
(i.9.4) Teresa Lynn Rogers PO Box 1717 Richlands, VA 24641	0.334 acres 1/486 of 162.16 acres	0.0093%
(i.9.5) Thurman G. Cooper, Jr. 17215 Dismal River Rd Whitewood, VA 24657	0.334 acres 1/486 of 162.16 acres	0.0093%
(i.9.6) Terry Allen Cooper 17216 Ian Lane, Lot #10 Abingdon, VA 24210	0.334 acres 1/486 of 162.16 acres	0.0093%
(i.10) Billy Victor Cooper (1/81)	<i>Pre-deceased Garnett Cole Cooper (mother)</i>	
(i.10.1) Karen Cooper Rowe P.O. Box 781 Hanover, WV 24839	1.001 acres 1/162 of 162.16 acres	0.0279%
(i.10.2) Sharon Cooper Daniels P.O. Box 1322 Shady Spring, WV 25918-1322	1.001 acres 1/162 of 162.16 acres	0.0279%
(i.11) Gary L. Cooper (1/81)	<i>Pre-deceased Garnett Cole Cooper (mother)</i>	
(i.11.1) Melanie D. Cooper 1997 Rockhouse Road Paw Paw, KY 41553	0.667 acres 1/243 of 162.16 acres	0.0186%
(i.11.2) Corey S. Cooper 4455 Old Lesters Fork Road Grundy, VA 24614	0.667 acres 1/243 of 162.16 acres	0.0186%
(i.11.3) Byron D. Cooper P.O. Box 252 Vansant, VA 24656	0.667 acres 1/243 of 162.16 acres	0.0186%
<u>Tract #76 - 44.11 Acres</u>		
(1) Peggy W. Cole 16155 Dismal River Road Whitewood, VA 24657	44.11 acres	1.2276%
<u>Tract #77 - 3.91 Acres</u>		
<i>All coal except coal below 800 feet</i>		
(1) Norfolk Southern Railway Company Real Estate Dept. - Attn: Ann Powell 1200 Peachtree Road; Box 165 Atlanta, GA 30309	3.91 acres	0.1088%
<i>All coal below 800 feet</i>		
Caroline Cole Keen, et al. <i>(Caroline Cole Gregory Heirs, Devisees, Successors or Assigns)</i> <i>(164.56 Acre Tract)</i>	3.91 acres	0.1088%

Exhibit B
VS16
Docket #VGOB 21-0420-4237
List of all Owners/Claimants
(3,593.26 Acre Unit)

	Acres in Unit	Interest in Unit
(1) Caroline Cole Gregory Heirs, Devisees, Successors or Assigns		
(a) Hassel Cole (1/9) <i>Interest conveyed to Thelma Parks by creditor's suit dated 5/2/64 (DB 161-326)</i>		
(a.1) Thelma Parks <i>Interest conveyed to Edith Street and Marion Combs by deed dated 5/7/64 (DB 161-366)</i>		
(a.1.1) Edith G. Street *** P.O. Box 459 Abingdon, VA 24212	0.217 acres 1/18 of 3.91 acres	0.0060%
(a.1.2) Marion S. Combs Heirs, Devisees, Successors or Assigns (1/18) ***		
(a.1.2.1) Martha E. Combs Trust PO Box 1404 Abingdon, VA 24121	0.072 acres 1/54 of 3.91 acres	0.0020%
(a.1.2.2) Frederick H. Combs II Heirs, Devisees, Successors or Assigns		
(a.1.2.2.a) Fred H. Combs II Testamentary Trust c/o Trustee P.O. Box 841 Tazewell, VA 24651	0.072 acres 1/54 of 3.91 acres	0.0020%
(a.1.2.3) Carol Irvin	<i>Conveyed 1/54 interest to CIPL, LP (Instrument 1200026521)</i>	
(a.1.2.3.1) CIPL, LP 4710 Hunterwood Circle Richmond, TX 77406	0.072 acres 1/54 of 3.91 acres	0.0020%
*** NOTE: CNX Gas Company conveyed its Royalty Interest in the CBM Only to Edith Street, John Irvin, Carol Irvin, Martha Combs and The Frederick H. Combs II Testamentary Trust by deed dated 3/07/08 (Inst#080001170).		
(a.2) Buchanan Mining Company LLC - P3 Seam Only *** PO Drawer L Oakwood, VA 24631	0.4344 acres 1/9 of 3.91 acres	0.0121%
*** NOTE: CNX Gas Company conveyed its Royalty Interest in the CBM Only to Edith Street, John Irvin, Carol Irvin, Martha Combs and The Frederick H. Combs II Testamentary Trust by deed dated 3/07/08 (Inst#080001170).		
(b) Kermit Cole Heirs, Devisees, Successors or Assigns (1/9)		
(b.1) Mona Cole, widow - <i>Deceased</i>	<i>Dower Interest of a 1/3 Life Estate</i>	
(b.2) Nancy J. Cole <i>See (b.3.1.a) below</i> P. O. Box 2075 Beckley, WV 25802	0.434 acres 1/9 of 3.91 acres	0.0121%
(b.3) Shirley Cole Fuqua Heirs, Devisees, Successors or Assigns (1/18)		
<i>No issue and her husband is deceased. Shirley Fuqua pre-deceased Mona Cole, her mother.</i>		
(b.3.1) Mona Cole Heirs, Devisees, Successors or Assigns		
(b.3.1.a) Nancy J. Cole (1/18)	<i>The 1/18th interest is combined with (b.2) above.</i>	
(c) Trula Burress Heirs, Devisees, Successors or Assigns (1/9)		
(c.1) James W. Burress 22638 Aven Lane Abingdon, VA 24211	0.217 acres 1/18 of 3.91 acres	0.0060%
(c.2) Margaret M. Davis P.O. Box 10 Richlands, VA 24641	0.217 acres 1/18 of 3.91 acres	0.0060%
(d) Leonard P. Cole (1/9) <i>Interest conveyed to B. W. McDonald and Lena McDonald by deed dated 6/14/72 (DB 207-254)</i>		
(d.1) B. W. McDonald Heirs, Devisees, Successors or Assigns		
(d.1.1) B.W. McDonald Testamentary Trust PO Box 999 Prestonsburg, KY 41653	0.130 acres 1/30 of 3.91 acres	0.0036%
(d.2) Lena McDonald Heirs, Devisees, Successors or Assigns		
(d.2.1) Byrd W. McDonald, II 10456 NW 2nd Ave. Portland, OR 97231	0.061 acres 7/450 of 3.91 acres	0.0017%
(d.2.2) Timothy J. McDonald 980 Cresswood Drive Prestonsburg, KY 41653	0.061 acres 7/450 of 3.91 acres	0.0017%
(d.2.3) Tamala M. Pelphrey 10809 Meeting Street Prospect, KY 40059	0.061 acres 7/450 of 3.91 acres	0.0017%
(d.2.4) Gregory B. McDonald 2220 Nicholasville Rd, Ste 250 Lexington, KY 40503	0.061 acres 7/450 of 3.91 acres	0.0017%
(d.2.5) Greta McDonald Meek 177 Colvin Branch Oil Springs, KY 41238	0.061 acres 7/450 of 3.91 acres	0.0017%
(e) Sherman Cole Heirs, Devisees, Successors or Assigns (1/9)		

Exhibit B
VS16
Docket #VGOB 21-0420-4237
List of all Owners/Claimants
(3,593.26 Acre Unit)

	Acres in Unit	Interest in Unit
(e.1) Virgie Cole, widow - <i>Deceased</i>	<i>Dower Interest of a 1/3 Life Estate</i>	
(e.2) Larry Dean Cole 16927 Dismal River Rd Whitewood, VA 24657	0.072 acres 1/54 of 3.91 acres	0.0020%
(e.3) Mary F. Harris 4823 Basswood Drive Columbus, GA 31904	0.072 acres 1/54 of 3.91 acres	0.0020%
(e.4) Caroline Jones (1/54)	<i>Interest conveyed to Claude V. Keen and Caroline Keen by deed dated 5/20/85 (DB 311-821). See (e.8) below.</i>	
(e.5) Debbie Cole Rife (1/54)	<i>Interest conveyed to Claude V. Keen and Caroline Keen by deed dated 5/23/85 (DB 311-823). See (e.8) below.</i>	
(e.6) Leon Lonnie Cole (1/54)	<i>Interest conveyed to Claude V. Keen and Caroline Keen by deed dated 11/01/85 (DB 316-276). See (e.8) below.</i>	
(e.7) Jennings Hobart Cole (1/54)	<i>Interest conveyed to Claude V. Keen and Caroline Keen by deed dated ___/___/85 (DB 316-278). See (e.8) below.</i>	
(e.8) Claude V. Keen and Caroline Keen	<i>Claude V. Keen D.O.D. 5/14/2012</i>	
(e.8.1) Caroline Cole Keen P.O. Box 233 Whitewood, VA 24657	0.290 acres 2/27 of 3.91 acres	0.0081%
(f) Graham Cole (1/9)	<i>Interest conveyed to Gallie F. Cole by deed dated 2/7/64 (DB 159-586)</i>	
(g) Gallie Cole Heirs, Devisees, Successors or Assigns (2/9)	<i>Interest inherited from Caroline Cole Gregory (1/9) plus interest conveyed from Graham Cole (1/9), see (f) above.</i>	
(g.1) Alta M. Cole Heirs, Devisees, Successors or Assigns (2/9)		
(g.1.1) Harold G. Cole Heirs, Devisees, Successors or Assigns		
(g.1.1.1) Doris Jean Cole Heirs, Devisees, Successors, or Assigns	<i>By deed dated 5/23/16 and at Instr# 16-1053, The Estate of Doris Jean Cole purported to convey to Appalachian Energy Inc. all of its interest in minerals in the 164.5/9 acre tract. The conveyance may have failed to convey the interest as Kimberly Willis failed to qualify as executor.</i>	
(g.1.1.1.a) Kimberly Willis 1011 Nature Wood Circle Kent, OH 44240		
(g.1.1.1.b) Appalachian Energy, Inc 230 Charwood Drive Abingdon, VA 24210	0.290 acres 2/27 of 3.91 acres	0.0081%
(g.1.2) Donald Theodore Cole Heirs, Devisees, Successors or Assigns (2/27)		
(g.1.2.a) Donald Stephen Cole 11 Woodcreek Drive Blue Ash, OH 45241	0.145 acres 1/27 of 3.91 acres	0.0040%
(g.1.2.b) Kenneth Edward Cole 12043 Windermere Crossing Circle Winter Garden, FL 34787-5522	0.145 acres 1/27 of 3.91 acres	0.0040%
(g.1.3) Charles F. Cole Heirs, Devisees, Successors or Assigns		
(g.1.3.1) Norma Cole Dotson Heirs, Devisees Successors, or Assigns		
(g.1.3.1.1) Sherry Cole	<i>Sherry Cole assigned 1/2 of her interest to Anthony Looney 6/25/2019, Instrument# 19-0875</i>	
(g.1.3.1.1.1) Sherry Cole 872 Wolf Creek Trail, Apt. 5 Abingdon, VA 24210	0.145 acres 1/27 of 3.91 acres	0.0040%
(g.1.3.1.1.2) Anthony Looney 128 Hampshire Drive Mooresville, NC 28115	0.145 acres 1/27 of 3.91 acres	0.0040%
(h) Caroline Cole Keen P.O. Box 233 Whitewood, VA 24657	0.434 acres 1/9 of 3.91 acres	0.0121%
(i) Nannie Garnett Cole Cooper Heirs, Devisees, Successors or Assigns (1/9)		
(i.1) Hassell McArthur Cooper (1/81)	<i>Interest conveyed to Caroline Keen by deed dated 10/21/81 (DB 283-471) - see (i.4) below.</i>	
(i.2) Graham Millard Cooper (1/81)	<i>Interest conveyed to Caroline Keen by deed dated 10/26/81 (DB 283-863) - see (i.4) below.</i>	
(i.3) Josh Wilson Cooper (1/81)	<i>Interest conveyed to Caroline Keen by deed dated 11/09/81 (DB 284-113) - see (i.4) below.</i>	
(i.4) Caroline Cole Keen P.O. Box 233 Whitewood, VA 24657	0.145 acres 1/27 of 3.91 acres	0.0040%
(i.5) Thelma Geraldine Murray (1/81)	<i>Interest conveyed to Mark Sizemore by quitclaim deed dated 2/6/85 (DB 309-270)</i>	
(i.5.1) Mark Sizemore, etux. & Thelma Murray	<i>Interest conveyed to Claude V. Keen and Caroline Keen by deed dated 8/14/86 (DB 323-722) - see (i.6) below</i>	
(i.6) Lois Nichalson (1/81)	<i>Interest conveyed to Claude V. Keen and Caroline Keen by deed dated 8/14/86 (DB 323-725) - see (i.6) below</i>	
(i.7) Betty Tristan (1/81)	<i>Interest conveyed to Claude V. Keen and Caroline Keen by deed dated 8/14/86 (DB 323-728) - see (i.6) below</i>	
(i.8) Claude V. Keen and Caroline Cole Keen	<i>Claude V. Keen D.O.D. 5/14/2012</i>	

Exhibit B
VS16
Docket #VGOB 21-0420-4237
List of all Owners/Claimants
(3,593.26 Acre Unit)

	Acres in Unit	Interest in Unit
(i.8.1) Caroline Cole Keen P.O. Box 233 Whitewood, VA 24657	0.145 acres 1/27 of 3.91 acres	0.0040%
(i.9) Thurman Gerald Cooper Heirs, Devisees, Successors or Assigns (1/81)		
(i.9.1) Bruce Michael Cooper Heirs, Devisees, Successors or Assigns		
(i.9.1.1) Teena Cooper P.O. Box 131 North Tazewell, VA 24630	0.008 acres 1/486 of 3.91 acres	0.0002%
(i.9.2) Rita Gail Cooper 970 Hillman Highway NE, Lot 13 Abingdon, VA 24210	0.008 acres 1/486 of 3.91 acres	0.0002%
(i.9.3) Thelma Cooper Mullins 1019 E Second St, Apt. 1 Richlands, VA 24641	0.008 acres 1/486 of 3.91 acres	0.0002%
(i.9.4) Teresa Lynn Rogers PO Box 1717 Richlands, VA 24641	0.008 acres 1/486 of 3.91 acres	0.0002%
(i.9.5) Thurman G. Cooper, Jr. 17215 Dismal River Rd Whitewood, VA 24657	0.008 acres 1/486 of 3.91 acres	0.0002%
(i.9.6) Terry Allen Cooper 17216 Ian Lane, Lot #10 Abingdon, VA 24210	0.008 acres 1/486 of 3.91 acres	0.0002%
(i.10) Billy Victor Cooper (1/81)	<i>Pre-deceased Garnett Cole Cooper (mother)</i>	
(i.10.1) Karen Cooper Rowe P.O. Box 781 Hanover, WV 24839	0.024 acres 1/162 of 3.91 acres	0.0007%
(i.10.2) Sharon Cooper Daniels P.O. Box 1322 Shady Spring, WV 25918-1322	0.024 acres 1/162 of 3.91 acres	0.0007%
(i.11) Gary L. Cooper (1/81)	<i>Pre-deceased Garnett Cole Cooper (mother)</i>	
(i.11.1) Melanie D. Cooper 1997 Rockhouse Road Paw Paw, KY 41553	0.016 acres 1/243 of 3.91 acres	0.0004%
(i.11.2) Corey S. Cooper 4455 Old Lesters Fork Road Grundy, VA 24614	0.016 acres 1/243 of 3.91 acres	0.0004%
(i.11.3) Byron D. Cooper P.O. Box 252 Vansant, VA 24656	0.016 acres 1/243 of 3.91 acres	0.0004%
<u>Tract #78 - 41.40 Acres</u>		
(1) Buchanan Mining Company LLC PO Drawer L Oakwood, VA 24631	41.40 acres	1.1522%
<u>Tract #79 - 1.92 Acres</u>		
<i>All coal except coal below 800 feet</i>		
(1) Norfolk Southern Railway Company Real Estate Dept. - Attn: Ann Powell 1200 Peachtree Road; Box 165 Atlanta, GA 30309	1.92 acres	0.0534%
<i>Coal below 800 feet</i>		
(1) Buchanan Mining Company LLC PO Drawer L Oakwood, VA 24631	1.92 acres	0.0534%
<u>Tract #80 - 0.80 Acres</u>		
<i>All coal except coal below 800 feet</i>		
(1) Norfolk Southern Railway Company Real Estate Dept. - Attn: Ann Powell 1200 Peachtree Road; Box 165 Atlanta, GA 30309	0.80 acres	0.0223%
<i>Coal below 800 feet</i>		
(1) Buchanan Mining Company LLC PO Drawer L Oakwood, VA 24631	0.80 acres	0.0223%

Exhibit B
VS16
Docket #VGOB 21-0420-4237
List of all Owners/Claimants
(3,593.26 Acre Unit)

	Acres in Unit	Interest in Unit
<u>Tract #81 - 0.15 Acres</u>		
<i>All coal except coal below 800 feet</i>		
(1) Norfolk Southern Railway Company Real Estate Dept. - Attn: Ann Powell 1200 Peachtree Road; Box 165 Atlanta, GA 30309	0.78 acres	0.0217%
<i>Coal below 800 feet</i>		
(2) Yukon Pocahontas Coal Company et al., Tr. 32	0.15 acres	0.0042%
(a) Yukon Pocahontas Coal Company*** P.O. Box 187 Tazewell, VA 24651	0.08 acres 1/2 of 0.15 acres	0.0021%
(b) Buchanan Coal Company*** P.O. Box 187 Tazewell, VA 24651	0.02 acres 1/9 of 0.15 acres	0.0005%
(c) Sayers-Pocahontas Coal Company*** P.O. Box 187 Tazewell, VA 24651	0.01 acres 1/18 of 0.15 acres	0.0002%
*** address for all correspondence: c/o Sayers F. Harman III 333 Vanderbilt Road Asheville, NC 28803		
(d) Buchanan Mining Company LLC PO Drawer L Oakwood, VA 24631	0.05 acres 1/3 of 0.15 acres	0.0014%
<u>Tract #82 - 7.41 Acres</u>		
<i>All coal except coal below 800 feet</i>		
(1) Norfolk Southern Railway Company Real Estate Dept. - Attn: Ann Powell 1200 Peachtree Road; Box 165 Atlanta, GA 30309	7.41 acres	0.2062%
<i>Coal below 800 feet</i>		
(2) Yukon Pocahontas Coal Company et al., Tr. 32	7.41 acres	0.2062%
(a) Yukon Pocahontas Coal Company*** P.O. Box 187 Tazewell, VA 24651	3.71 acres 1/2 of 7.41 acres	0.1031%
(h) Buchanan Coal Company*** P.O. Box 187 Tazewell, VA 24651	0.82 acres 1/9 of 7.41 acres	0.0229%
(c) Sayers-Pocahontas Coal Company*** P.O. Box 187 Tazewell, VA 24651	0.41 acres 1/18 of 7.41 acres	0.0115%
*** address for all correspondence: c/o Sayers F. Harman III 333 Vanderbilt Road Asheville, NC 28803		
(d) Buchanan Mining Company LLC PO Drawer L Oakwood, VA 24631	2.47 acres 1/3 of 7.41 acres	0.0687%
<u>Tract #83 - 1.26 Acres</u>		
(1) Nancy J. Cole PO Box 2075 Beckley, WV 25802	1.26 acres	0.0351%
<u>Tract #84A - 0.18 Acres</u>		
(1) Adria Kilbreath, et al	0.18 acres	0.0050%
(a) Adria Jewell Cole Kilbreath 5113 Forest Hill Avenue Richmond, VA 23225	0.090 acres 1/2 of 0.18 acres	0.0025%
(b) Amanda Lee Shepley 16531 Binley Road Midlothian, VA 23112	0.090 acres 1/2 of 0.18 acres	0.0025%
<u>Tract #84B - 0.14 Acres</u>		
(1) Adria Kilbreath, et al	0.14 acres	0.0039%
(a) Adria Jewell Cole Kilbreath 5113 Forest Hill Avenue Richmond, VA 23225	0.070 acres 1/2 of 0.14 acres	0.0019%

Exhibit B
VS16
Docket #VGOB 21-0420-4237
List of all Owners/Claimants
(3,593.26 Acre Unit)

	Acres in Unit	Interest in Unit
(b) Amanda Lee Shepley 16531 Binley Road Midlothian, VA 23112	0.070 acres 1/2 of 0.14 acres	0.0019%
<u>Tract #84C - 1.37 Acres</u>		
(1) Loggy Bottom Pentecostal Holiness Church PO Box 153 Pilgrims Knob, VA 24634	1.37 acres	0.0381%
<u>Tract #85 - 0.68 Acres</u>		
(1) Buchanan Mining Company LLC PO Drawer L Oakwood, VA 24631	0.68 acres	0.0189%
<u>Tract #86A - 0.29 Acres</u>		
(1) Buchanan Mining Company LLC PO Drawer L Oakwood, VA 24631	0.29 acres	0.0081%
<u>Tract #86B - 0.32 Acres</u>		
(1) Buchanan Mining Company LLC PO Drawer L Oakwood, VA 24631	0.32 acres	0.0089%
<u>Tract #87A - 5.59 Acres</u>		
(1) Buchanan Mining Company LLC PO Drawer L Oakwood, VA 24631	5.59 acres	0.1556%
<u>Tract #87B - 3.13 Acres</u>		
(1) Buchanan Mining Company LLC PO Drawer L Oakwood, VA 24631	3.13 acres	0.0871%
<u>Tract # 88 - 49.78 Acres</u>		
<i>All Coal except Jawbone Seam of coal</i>		
(1) Buck Jewell Resources LLC PO Box 743 Doran, VA 24612	49.78 acres	1.3854%
<i>Jawbone Seam of coal</i>		
(1) Revelation Energy, Inc. PO Box 743 Doran, VA 24612	49.78 acres	1.3854%
<u>Tract #89 - 135.15 Acres</u>		
(1) Buchanan Mining Company LLC , et al. <i>(Big Vein - 340.34 Acre Tract)</i>	135.15 acres	3.7612%
(a) Yukon Pocahontas Coal Company*** P.O. Box 187 Tazewell, VA 24651	67.58 acres 1/2 of 135.15 acres	1.8806%
(b) Buchanan Coal Company*** P.O. Box 187 Tazewell, VA 24651	15.02 acres 1/9 of 135.15 acres	0.4179%
(c) Sayers-Pocahontas Coal Company*** P.O. Box 187 Tazewell, VA 24651	7.51 acres 1/18 of 135.15 acres	0.2090%
*** address for all correspondence:		
c/o Sayers F. Harman III 333 Vanderbilt Road Asheville, NC 28803		
(d) Buchanan Mining Company LLC PO Drawer L Oakwood, VA 24631	45.05 acres 1/3 of 135.15 acres	1.2537%
Note: The royalty for (d) is to be paid to Weyerhaeuser NR Company.		
<u>Tract #90 - 60.22 acres</u>		
(1) P.J. Brown Heirs, et al <i>(573.80 Acre Tract)</i>	60.22 acres	1.6759%
(a) Narcie Fletcher Heirs, Devisees, Successors or Assigns (1/6)	<i>Died Testate - interest devised to Laura C. Repass</i>	
(a.1) Laura C. Repass Heirs, Devisees, Successors or Assigns	<i>Predeceased Narcie Fletcher interest passed to daughter</i>	
(a.1.1) Lynn Repass Mullins, Heirs, Successors or Assigns	<i>Died Testate - Interest devised to John R. Mullins</i>	
(a.1.1.1) John R. Mullins	<i>By deed dated 11/2/92 (DB 403/18) conveyed his interest to his five children</i>	
<i>The interest of John R. Mullins was involved in a Bankruptcy Court Order. See Settlement Agreement dated 4/11/11 for disbursement. (1/6)</i>		

Exhibit B
VS16
Docket #VGOB 21-0420-4237
List of all Owners/Claimants
(3,593.26 Acre Unit)

	Acres in Unit	Interest in Unit
<i>Royalty Payments per the 04/11/11 Settlement Agreement - PGP Well</i>		
(a.1.1.1.a) Mary Ann Mullins Trust c/o Mary Ann Strong 166 Sandy Lane Richlands, VA 24641	2.007 acres 1/30 of 60.22 acres	0.0559%
(a.1.1.1.b) Susan G. Maynard Trust c/o Susan G. Maynard 503 Plough Point Beaufort, SC 29902	2.007 acres 1/30 of 60.22 acres	0.0559%
(a.1.1.1.c) Lynn A. Lawson Trust c/o Lynn A. Lawson Trustee 16083 Rocky Top Ridge Bristol, VA 24202	2.007 acres 1/30 of 60.22 acres	0.0559%
(a.1.1.1.d) Charles R. Mullins & John Robert Mullins, II Trust c/o John Taylor 4600 Park Road Suite 420 Charlotte, NC 28209	4.015 acres 1/15 of 60.22 acres	0.1117%
		<i>Note: The 1/15th interest released from suspense due to Granting Motion Order dated 9/6/2007</i>
(b) Ella W. Weddington Heirs, Devisees, Successors or Assigns (1/6)		
(b.1) Hattie Thompson (1/18)		<i>Conveyed (1/2) interest to Oscar W. Thompson, Jr. (DB 290/440) & (1/2) interest Betty T. Scott (DB 290/437)</i>
(b.1.1) Oscar W. Thompson, Jr. Heirs, Devisees, Successors or Assigns		
(b.1.1.1) James F. Thompson PO Box 3443 Pikeville, KY 41502	0.558 acres 1/108 of 60.22 acres	0.0155%
(b.1.1.2) Janie T. Hall PO Box 2316 Pikeville, KY 41502	0.558 acres 1/108 of 60.22 acres	0.0155%
(b.1.1.3) Oscar W. Thompson, III PO Box 3170 Pikeville, KY 41502	0.558 acres 1/108 of 60.22 acres	0.0155%
(b.1.2) Betty T. Scott Heirs, Devisees, Successors or Assigns		
(b.1.2.1) William T. Scott PO Box 1316 Pikeville, KY 41502	0.836 acres 1/72 of 60.22 acres	0.0233%
(b.1.2.2) John H. Scott, III PO Box 2617 Pikeville, KY 41502	0.836 acres 1/72 of 60.22 acres	0.0233%
(b.2) Edith Cassady (1/18)		
<i>Conveyed her interest to Edith Mae Vanhoose (1/2) & Ballard W. Cassady (1/2) DB 290/341</i>		
(b.2.1) Edith Mae Vanhoose Heirs, Devisees, Successors or Assigns (1/36)		
(b.2.1.1) Suzy J. DeLong Trust c/o Suzy DeLong, Trustee 276 Yorkwood Forest Drive Pikeville, KY 41501	0.558 acres 1/108 of 60.22 acres	0.0155%
(b.2.1.2) Charles R. Vanhoose Trust c/o Charles R. Vanhoose, Trustee 149 Thompson Road Pikeville, KY 41501	0.558 acres 1/108 of 60.22 acres	0.0155%
(b.2.1.3) William C. Vanhoose Trust c/o Wm. C. Vanhoose, Trustee 158 Hickory Lane Pikeville, KY 41501	0.558 acres 1/108 of 60.22 acres	0.0155%
(b.2.2) Ballard W. Cassady Heirs, Devisees, Successors or Assigns		
(b.2.2.1) Cassady Family Ventures, LLC 3301 Feliciana Lane Lexington, KY 40509	1.673 acres 1/36 of 60.22 acres	0.0466%
(b.3) Fae W. Ramsey (1/18) (aka Faye)		
		<i>By deeds dated 6/21/82 she conveyed her interest to: James P. Ramsey (1/3), Susan Ramsey (1/9), Susan Ramsey (1/9), Joe B. Ramsey, Sr (1/3), William N. Ramsey, Jr (1/9), G. Frank Ramsey (1/9)</i>
(b.3.1) James P. Ramsey, Sr. Heirs, Devisees, Successors or Assigns (1/54)		
<i>Died Testate - Interest devised to two sons</i>		
(b.3.1.1) Michael C. Ramsey Heirs, Devisees, Successors or Assigns		
(b.3.1.1.1) Jennifer Lynn Ramsey PO Box 5660 Eugene, OR 97405	0.558 acres 1/108 of 60.22 acres	0.0155%
(b.3.1.2) James P. Ramsey, Jr. Heirs, Devisees, Successors, or Assigns		
(b.3.1.2.1) Deborah K. Ramsay 908 St. Patrick Dr Tallahassee, FL 32310	0.186 acres 1/324 of 60.22 acres	0.0052%

Exhibit B
VS16
Docket #VGOB 21-0420-4237
List of all Owners/Claimants
(3,593.26 Acre Unit)

	Acres in Unit	Interest in Unit
(b.3.1.2.2) James Patton Ramsey, III 85 Weddington Branch Rd Pikeville, KY 41501	0.186 acres 1/324 of 60.22 acres	0.0052%
(b.3.1.2.3) Clyde Dawson Ramsey 1121 Nandina Ct Tallahassee, FL 32308	0.186 acres 1/324 of 60.22 acres	0.0052%
(b.3.2) Susan Joyce Ramsey Aldridge 85 Weddington Branch Road Pikeville, KY 41501	0.372 acres 1/162 of 60.22 acres	0.0103%
(b.3.3) Joe B. Ramsey, Sr. (aka Joe E. Ramsey) 354 Weddington Branch Road, Suite 1 Pikeville, KY 41501	1.115 acres 1/54 of 60.22 acres	0.0310%
(b.3.4) William N. Ramsey, Jr. 85 Weddington Branch Road Pikeville, KY 41501	0.372 acres 1/162 of 60.22 acres	0.0103%
(b.3.5) George Frank Ramsey Heirs, Deviseses, Successors or Assigns		
(b.3.5.1) Teddy Colley PO Box 2141 Pikeville, KY 41502-2141	0.372 acres 1/162 of 60.22 acres	0.0103%
(c) Lena B. Carter (1/6) - Deceased (Life Estate extinguished)	<i>By deed 12/5/79, conveyed (1/2) interest to Allen B. Carter & (1/2) interest to Guy P. Carter (DB 148/158)</i>	
(c.1) Allen B. Carter (1/12)	<i>Conveyed (1/2) interest to William H. Carter & (1/2) interest to Sue C. Lemaire (DB 153/373)</i>	
(c.1.1) William H. Carter (1/24)	<i>Conveyed his interest to Victor C. Haga & Sue (Lemaire) Haga (DB 170/558)</i>	
(c.1.2) Sue C. Lemaire Haga, et vir. (1/24 + 1/24 = 1/12)	<i>Obtained 1/24 from Allen B. Carter and 1/24 from William Carter Conveyed 1/12 interest to Eleanor Wall, et vir.</i>	
(c.1.2.1) Eleanor H. Wall, et vir.	<i>Conveyed interest to Sue C. Haga, et vir.</i>	
(c.1.2.1.a) Sue C. Haga, et vir.	<i>Conveyed interest to Victor Carl Haga (husband)</i>	
(c.1.2.1.a.1) Victor Carl Haga, et ux.	<i>Conveyed interest to Sue Carter Sloan for Life and Remainder to Eleanor Lynette Lemaire</i>	
(c.1.2.1.a.1.1) Sue Sloan - Deceased	<i>Interest only for Life then passes</i>	
(c.1.2.1.a.1.2) Eleanor Lynette Lemaire 864 West Street Carlisle, MA 01741	5.018 acres 1/12 of 60.22 acres	0.1397%
(c.2) Guy P. Carter (1/12)	<i>Conveyed (1/2) interest to Johnnye H. Carter & (1/2) interest to John W. Gillespie</i>	
(c.2.1) Johnnye H. Carter Greer Hunter - Deceased (1/24)	<i>Conveyed to herself for life and remainder to Waban Carter, Johnnye Letterman & Toni McGowan</i>	
(c.2.1.1) Waban Page Carter 601 Kemp Road West Greensboro, NC 27410	0.836 acres 1/72 of 60.22 acres	0.0233%
(c.2.1.2) Johnnye Juan Carter Letterman 4 Haverford Pt Greensboro, NC 27455	0.836 acres 1/72 of 60.22 acres	0.0233%
(c.2.1.3) Toni Bates McGowan 1916 Trumbull Drive Dunwoody, GA 30338	0.836 acres 1/72 of 60.22 acres	0.0233%
(c.2.2) John W. Gillespie Heirs, Deviseses, Successor or Assigns (1/24)		
(c.2.2.1) John W. Gillespie Trust	<i>Trustee conveyed interest to Gillespie Co. (DB 473/466)</i>	
(c.2.2.1.a) Gillespie Company P.O. Box 675 Tazewell, VA 24651	2.509 acres 1/24 of 60.22 acres	0.0698%
(d) George M. Brown Heirs, Deviseses, Successors or Assigns	<i>1/6 Interest = inherited from P.J. Brown (1/7) & Florence Crabtree (1/7 divided between 6 siblings) Was conveyed a 1/42 interest from Henry Patton Brown, see (f.5.1) below. Life Estate of Virginia Repass extinguished</i>	
(d.1) H. Eldridge Brown Heirs, Deviseses, Successors or Assigns	<i>Died Testate (WB 44/520), devised (1/2) interest to Gertrude Brown & (1/2) interest divided between to Pauline Hagy, Harley Brown II, George Brown</i>	
(d.1.1) Gertrude Hudson Brown (2/21)	<i>By 12/31/92 deed, the interest was conveyed to Eldridge Brown Co. (DB 403-163)</i>	
(d.1.2) Pauline Brown Hagy (2/63)	<i>By 12/31/92 deed, the interest was conveyed to Eldridge Brown Co. (DB 403-163)</i>	
(d.1.3) Henry Eldridge Brown II (2/63)	<i>By 12/31/92 deed, the interest was conveyed to Eldridge Brown Co. (DB 403-163)</i>	
(d.1.4) George Glayde Brown (2/63)	<i>By 12/31/92 deed, the interest was conveyed to Eldridge Brown Co. (DB 403-163)</i>	
(d.1.5) Eldridge Brown Company PO Box 730 Richlands, VA 24641	11.470 acres 4/21 of 60.22 acres	0.3192%
(e) Rosa B. McKenry Heirs, Deviseses, Successors or Assigns (1/6)		
(e.1) John A. McKenry - Deceased	<i>Life Estate extinguished</i>	
(e.2) Luther George McKenry Heirs, Deviseses, Successors or Assigns (1/36)		

Exhibit B
VS16
Docket #VGOB 21-0420-4237
List of all Owners/Claimants
(3,593.26 Acre Unit)

	Acres in Unit	Interest in Unit
(e.2.1) Patricia Thouvelle McKenry - Deceased	<i>Life Estate extinguished</i>	
(e.2.2) Charles Robert McKenry Heirs, Devisees, Successors, or Assigns		
(e.2.2.1) Jean McKenry 3122 Birch Street Carmichael, CA 95608	0.279 acres 1/216 of 60.22 acres	0.0078%
(e.2.2.2) Alan McKenry 5912 Via Casitas Carmichael, CA 95608	0.279 acres 1/216 of 60.22 acres	0.0078%
(e.2.2.3) Lee Amy Sacks 940 El Oro Drive Auburn, CA 95603	0.279 acres 1/216 of 60.22 acres	0.0078%
(e.2.3) Nancy McKenry Goss * (1/72) 502 W. Broad St., #314 Falls Church, VA 22046	0.836 acres 1/72 of 60.22 acres	0.0233%
(e.3) James S. McKenry (1/36 + 1/36 = 1/18)	<i>Includes the 1/36 interest from Ruth M. Ainsley, see (e.7) below. By 2/17/87 deed, the interest was conveyed to James R. McKenry (DB 329/659)</i>	
(e.3.1) James R. McKenry * (1/18)	<i>Will devised a Life Estate in royalty income to Susan W. McKenry with the remainder interest passing at her death to James Reinhardt McKenry, Jr., Monica Cole McKenry Johnson, and Margaret McClure McKenry Nash, in equal shares, per stirpes.</i>	
(e.3.1.1) Susan W. McKenry 3810 Atlantic Ave Apt 606 Virginia Beach, VA 23451	3.346 acres 1/18 of 60.22 acres	0.0931%
(e.3.1.2) James Reinhardt McKenry, Jr. 16 Riverbank Ct. #1 New Canaan, 06840		
(e.3.1.3) Monica Cole McKenry Johnson 4630 Sperryville Pike Woodville, VA 22749		
(e.3.1.4) Margaret Nash 4021 Shallowbrook Lane Olney, MD 20832		
(e.4) John A. McKenry, Jr. (1/36)	<i>Died Testate - Interest devised/deed his four children.</i>	
(e.4.1) John A. McKenry, III * Heirs, Devisees, Successors or Assigns		
(e.4.1.1) Mary McKenry PO Box 138 Idledale, CO 80453	0.139 acres 1/432 of 60.22 acres	0.0039%
(e.4.1.2) Natalie McKenry 599 Wright St, Apt 104 Lakewood, CO 80228	0.093 acres 1/648 of 60.22 acres	0.0026%
(e.4.1.3) Elizabeth C. Gillespie 4689 Mariposa Dr Englewood, CO 80110	0.093 acres 1/648 of 60.22 acres	0.0026%
(e.4.1.4) Kimberly Ann Strotz Heirs, Devisees, Successors or Assigns		
(e.4.1.4.1) William E. Strotz, III PO Box 178 Idledale, CO 80453	0.019 acres 1/3240 of 60.22 acres	0.0005%
(e.4.1.4.2) Jonathan A. Strotz 16805 W 16th Pl Golden, CO 80401-2712	0.019 acres 1/3240 of 60.22 acres	0.0005%
(e.4.1.4.3) Josiah D. Strotz c/o William E Strotz, Jr - Guardian 16805 W 16th Pl Golden, CO 80401-2712	0.019 acres 1/3240 of 60.22 acres	0.0005%
(e.4.1.4.4) Rachel J. Strotz c/o William E Strotz, Jr - Guardian 16805 W 16th Pl Golden, CO 80401-2712	0.019 acres 1/3240 of 60.22 acres	0.0005%
(e.4.1.4.5) Amy Olivia Grace Strotz c/o William E Strotz, Jr - Guardian 16805 W 16th Pl Golden, CO 80401-2712	0.019 acres 1/3240 of 60.22 acres	0.0005%
(e.4.2) Elizabeth McKenry Adams 1063 Hollow Hill Rd Lynchburg, VA 24503	0.418 acres 1/144 of 60.22 acres	0.0116%
(e.4.3) James Paris McKenry Heirs, Devisees, Successors or Assigns	<i>Died Intestate - 1/3 spouse and 2/3 children</i>	
(e.4.3.1) Michelle Martin McKenry (now Webb)	<i>Deeded her (1/432) interest to her step-daughter (Cynthia McKenry-Therrien)</i>	
(e.4.3.2) Cynthia McKenry-Therrien PO Box 205 Church View, VA 23032	0.418 acres 1/144 of 60.22 acres	0.0116%

Exhibit B
VS16
Docket #VGOB 21-0420-4237
List of all Owners/Claimants
(3,593.26 Acre Unit)

	Acres in Unit	Interest in Unit
(e.4.4) Natalie Sue McKenry Callis 53 Parkers Point Blvd. Forked River, NJ 08731	0.418 acres 1/144 of 60.22 acres	0.0116%
(e.5) A. P. McKenry Heirs, Devisees, Successors or Assigns (1/36)		
(e.5.1) Ellen S. McKenry * - <i>Deceased</i>	<i>Life Estate extinguished</i>	
(e.5.2) Lucie M. Baldie Heirs, Devisees, Successors or Assigns* (1/72)		
(e.5.2.1) Ellen Allen 109 Horn Creek Ct. Cary, NC 27519	0.836 acres 1/72 of 60.22 acres	0.0233%
(e.5.3) A. P. McKenry, Jr. Heirs, Devisees, Successors or Assigns (1/72)		
(e.5.3.1) Eloise N. McKenry Heirs, Devisees, Successors or Assigns* (1/72)		
(e.5.3.1.1) Eloise G. McKenry Trust	<i>Trust terminated upon death of Mattie Leigh Wilkie</i>	
(e.5.3.1.1.1) May Leigh Thomas Crain	<i>Assigned 4/9/2015 to Ellen Baldi Allen</i>	
(e.5.3.1.1.1.1) Ellen Allen 109 Horn Creek Ct. Cary, NC 27519	0.836 acres 1/72 of 60.22 acres	0.0233%
(e.6) Carl E. B. McKenry, Sr. Heirs, Devisees, Successors or Assigns (1/36)		
(e.6.1) Carl E. B. McKenry, Jr. * (1/36)		
(e.6.1.1) Clare C. McKenry Molloy 7 Kilcne Grove Ballybeg Ennis, County Clare, Ireland	1.673 acres 1/36 of 60.22 acres	0.0466%
(e.7) Ruth M. Ainsley (1/36)		
<i>Conveyed her interest to John A. McKenry, Jr. & James S. McKenry, as joint tenants with rights of survivorship. (DB 402/597 TC) John A. McKenry was deceased first vesting title in James S. McKenry.</i>		
* NOTE: By Agreement dated 3/23/77 appointed James R. McKenry as AIF		
Correspondances and Payment are to be made to: James R. McKenry, AIF for Rosa B. McKenry Heirs 192 Ballard Court, Suite 400 Virginia Beach, VA 23462-6538		
(f) James B. Brown Heirs, Devisees, Successors or Assigns (1/6) <i>Predeceased Patton J. Brown</i>		
(f.1) George Ira Brown Heirs, Devisees, Successors or Assigns (1/36) <i>George I. Brown conveyed his interest to John H. White 10/12/14 John H. White conveyed the interest back to George I. Brown 11/18/20</i>		
(f.1.1) Ella Madge Brown Heirs, Devisees, Successors or Assigns <i>Died Testate - Interest devised to A. P. Brown.</i>		
(f.1.2) A. P. Brown Heirs, Devisees, Successors or Assigns (1/36)		
(f.1.2.1) Anna Ruth Brown - <i>Deceased</i>	<i>Life Estate extinguished</i>	
(f.2.1.2) Grover Ira Brown Heirs, Devisees, Successors or Assigns (1/72)		
(f.1.2.2.1) Rodney Lynn Brown 126 Laurel Wood Acres Road Cedar Bluff, VA 24609	0.836 acres 1/72 of 60.22 acres	0.0233%
(f.1.2.3) Sarah Ariene Brown Buchanan Heirs, Devisees, Successors or Assigns (1/72) <i>Will devised P. J. Brown interest to Preston until his death, at which time they will pass to Laura, Sarah, and Ira</i>		
(f.1.2.3.1) Preston Buchanan (DOD 10/24/2020) <i>Life Estate Extinguished</i>		
(f.1.2.3.2) Laura Buchanan Heirs, Devisees, Successors, or Assigns <i>(documentation pending)</i>	0.139 acres 1/432 of 60.22 acres	0.0039%
(f.1.2.3.2.1) Chris Hess 106 Cricket Lane Cedar Bluff, VA 24609		
(f.1.2.3.2.2) Daniel McClanahan 2289 Lovers Gap Road Vansant, VA 24656		
(f.1.2.3.2.3) Lauralynn McClanahan 5705 Crow Drive Cumming, GA 30041		
(f.1.2.3.2.4) Brittany McClanahan 22715 Green Springs Church Rd Abingdon, VA 24211		
(f.1.2.3.3) Sarah B. Taylor PO Box 283 Pounding Mill, VA 24637	0.139 acres 1/432 of 60.22 acres	0.0039%
(f.1.2.3.4) Ira Buchanan 2737 Little Creek Hwy Dublin, VA 24084	0.139 acres 1/432 of 60.22 acres	0.0039%

Exhibit B
VS16
Docket #VGOB 21-0420-4237
List of all Owners/Claimants
(3,593.26 Acre Unit)

	Acres in Unit	Interest in Unit
(f.2) Charles G. Brown Heirs, Devisees, Successors or Assigns (1/36) <i>Died Testate - Interest devised to his niece, Hannah A. Taylor (Daughter of Margie Ascue)</i>		
(f.2.1) Hannah Ascue Brown Taylor Heirs, Devisees, Successors or Assigns(1/36)		
(f.2.1.1) Glenn Taylor PO Box 103 Rosedale, VA 24280	0.836 acres 1/72 of 60.22 acres	0.0233%
(f.2.1.2) Barbara Taylor Pauley PO Box 767 Rosedale, VA 24280	0.836 acres 1/72 of 60.22 acres	0.0233%
(f.3) Earl Brown Heirs, Devisees, Successors or Assigns (1/36)		
(f.3.1) Vivian Witt Brown - <i>Deceased</i>	<i>Life Estate extinguished</i>	
(f.3.2) Harold Kent Brown Heirs, Devisees, Successors or Assigns	<i>Predeceased Vivian Brown (mother) and survived by widow and one child Died Intestate (1/3 Widow - 2/3 Child)</i>	
(f.3.2.1) Margaret Hatcher Brown Heirs, Devisees, Successors or Assigns	<i>Deeded her interest 10/21/91 to Martha Brown Short & Robert Short (DB 381/812) as tenants by the entirety with rights of survivorship.</i>	
(f.3.2.1.a) Martha B. and Robert W. Short 6815 Tinkerdale Road Roanoke, VA 24019	0.558 acres 1/108 of 60.22 acres	0.0155%
(f.3.2.2) Martha B. and Robert W. Short 6815 Tinkerdale Road Roanoke, VA 24019	1.115 acres 1/54 of 60.22 acres	0.0310%
(f.4) Leela B. Brown Steele (1/42 + 1/252 = 1/36)		
<i>A. Inherited a 1/42 interest from James B. Brown (1/7th divided between 6 children) B. Inherited a 1/252 interest from Florence Crabtree = (1/7th divided between siblings or their heirs = 1/42, then divided between the six heirs of James B. Brown = 1/252) C. The deed (DB 93/283 TC) to George M. Brown for 1/42 interest DOES NOT include the 573.80 acre or the 689.00 acre tracts.</i>		
(f.4.1) Henry Woodrow Steele Heirs, Devisees, Successors or Assigns (1/108)		
(f.4.1.1) Buford Earl Steele Heirs, Devisees, Successors, or Assigns		
(f.4.1.1.1) Juanita Clater PO Box 1704 Front Royal, VA 22630	0.279 acres 1/216 of 60.22 acres	0.0078%
(f.4.1.2) Mary Francis Steele Carter Heirs, Devisees, Successors or Assigns (1/216)		
(f.4.1.2.a) Kenneth E. Carter (1/2) 600 Mount View Street Front Royal, VA 22630	0.139 acres 1/432 of 60.22 acres	0.0039%
(f.4.1.2.b) Tina Carter (1/6) 152 Lincoln Lane Staunton, VA 24401	0.046 acres 1/1296 of 60.22 acres	0.0013%
(f.4.1.2.c) David Carter (1/6) 417 E Criser Rd, Apt 102 Front Royal, VA 22630	0.046 acres 1/1296 of 60.22 acres	0.0013%
(f.4.1.2.d) Jennifer Wiles (1/6) 79 Snowbird Court Front Royal, VA 22630	0.046 acres 1/1296 of 60.22 acres	0.0013%
(f.4.2) Claytor S. Grove Heirs, Devisees, Successors or Assigns (1/108)		
(f.4.2.1) Charles M. Grove, Jr. Heirs, Devisees, Successors or Assigns (1/216)		
(f.4.2.1.a) Roberta C. Grove Heirs, Devisees, Successors, or Assigns		
(f.4.2.1.a.1) Ernest Charles Grove 954 Vista Ridge Court Front Royal, VA 22630	0.139 acres 1/432 of 60.22 acres	0.0039%
(f.4.2.1.a.2) Brian Alan Grove 25 Summit Ridge Road Christiansburg, VA 24073	0.139 acres 1/432 of 60.22 acres	0.0039%
(f.4.2.2) Shirley G. Singhas Heirs, Devisees, Successors, or Assigns <i>(Documentation Pending)</i>	0.279 acres 1/216 of 60.22 acres	0.0078%
(f.4.3) Faye S. Hough Heirs, Devisees, Successors or Assigns (1/108)		
(f.4.3.1) J. Tyson Hough Heirs, Devisees, Successors or Assigns <i>Died Testate - Interest devised to the James M. Singhas.</i>		
(f.4.3.1.1) James M. Singhas Heirs, Devisees, Successors or Assigns		
(f.4.3.1.1.a) Doris L. Singhas Heirs, Devisees, Successors or Assigns		

Exhibit B
VS16
Docket #VGOB 21-0420-4237
List of all Owners/Claimants
(3,593.26 Acre Unit)

	Acres in Unit	Interest in Unit
(f.4.3.1.1.a.1) Amber Frazier 213 Page Street Berryville, VA 22611	0.558 acres 1/108 of 60.22 acres	0.0155%
(f.5) Henry P. Brown Heirs, Devisees, Successors or Assigns (1/42 + 1/252 = 1/36) (1/252 remaining)		A. <i>Inherited a 1/42 Interest from James B. Brown (1/7th divided between 6 children)</i> B. <i>Inherited a 1/252 Interest from Florence Crabtree = (1/7th divided between siblings or their heirs = 1/42, then divided between the six heirs of James B. Brown = 1/252)</i>
(f.5.1) George M. Brown (1/42) <i>see (d) above</i>		<i>Conveyed 1/42 interest to George M. Brown (DB 60/254) before Florence Crabtree died, see (d) above.</i>
(f.5.2) Beatrice F. Brown - <i>Deceased</i>		<i>Life Estate extinguished</i>
(f.5.3) James Moses Brown Heirs, Devisees Successors or Assigns (1/504)		<i>Inherited a (1/2) interest of the 1/252 interest from Florence Crabtree 1/3 to Spouse (1/1512) & 2/3 to Children (1/756)</i>
(f.5.3.1) Roxie Brown Heirs, Devisees, Successors, or Assigns		
(f.5.3.1.1) Beverly Lester PO Box 970 Pounding Mill, VA 24637	0.010 acres 1/6048 of 60.22 acres	0.0003%
(f.5.3.1.2) Gerald Stephen Witt 4545 Wolfhound Drive Mechanicsville, VA 23116	0.010 acres 1/6048 of 60.22 acres	0.0003%
(f.5.3.1.3) Jeffrey Dean Witt 3015 Chukar Drive McKinney, TX 75072	0.010 acres 1/6048 of 60.22 acres	0.0003%
(f.5.3.1.4) Michelle Keen 297 Carroll Drive Hardy, VA 24101	0.010 acres 1/6048 of 60.22 acres	0.0003%
(f.5.3.2) James William Brown Heirs, Devisees, Successors or Assigns (1/756)		<i>Died Testate - Interest devised to Brenda Brown, wife</i>
(f.5.3.2.a) Brenda Owens Brown Powell PO Box 1595 Duluth, GA 30096	0.080 acres 1/756 of 60.22 acres	0.0022%
(f.5.4) Eugene Lee Brown Heirs, Devisees Successors or Assigns (1/504)		<i>Inherited a (1/2) interest of the 1/252 interest from Florence Crabtree 1/3 to Spouse (1/1512) & 2/3 to Children (1/756 divided between 5 children)</i>
(f.5.4.1) Martha Evelyn Christian Brown Heirs, Devisees, Successors or Assigns (1/3 of 1/504 = 1/1512)		<i>Died Testate - Interest devised to Nora C. Damron, daughter.</i>
(f.5.4.1.a) Nora Catherine Damron 475 Maid Street Pounding Mill, VA 24637	0.040 acres 1/1512 of 60.22 acres	0.0011%
(f.5.4.2) Virginia Brown Palmer 26068 NC Highway 8 Denton, NC 27239	0.016 acres 1/3780 of 60.22 acres	0.0004%
(f.5.4.3) Benjamin Patton Brown 72 Beths Lane Cedar Bluff, VA 24609	0.016 acres 1/3780 of 60.22 acres	0.0004%
(f.5.4.4) Charles Henry Brown 14376 Peaceful Valley Road Abingdon, VA 24210	0.016 acres 1/3780 of 60.22 acres	0.0004%
(f.5.4.5) William David Brown 609 Fulton Street Millville, NJ 08332	0.016 acres 1/3780 of 60.22 acres	0.0004%
(f.5.4.6) Eugene L. Brown, Jr. 3875 Gratton Road Tazewell, VA 24651	0.016 acres 1/3780 of 60.22 acres	0.0004%
(f.6) Marjorie Brown Ascue Heirs, Devisees, Successors or Assigns (1/36)		
(f.6.1) Russell A. Ascue - <i>Deceased</i>		<i>Life Estate extinguished</i>
(f.6.2) Ruth A. Martin (aka Myrtle Ruth Martin) (1/108)		
(f.6.2.1) Joseph B. Martin, Jr. 3844 Tangle Oak Drive Clemmons, NC 27012	0.558 acres 1/108 of 60.22 acres	0.0155%
(f.6.3) Catherine A. Lee Heirs, Devisees Successors or Assigns (1/108)		<i>Died Testate - Interest devised to her son, Morris Richard Lee</i>
(f.6.3.1) Morris R. Lee 1072 Ascue Road Cedar Bluff, VA 24609	0.558 acres 1/108 of 60.22 acres	0.0155%
(f.6.4) Hannah Ascue Taylor Heirs, Devisees, Successors or Assigns (1/108 + 1/36 = 1/27)		
(f.6.4.1) Barbara Taylor Pauley P.O. Box 767 Rosedale, VA 24280	0.279 acres 1/216 of 60.22 acres	0.0078%

Exhibit B
VS16
Docket #VGOB 21-0420-4237
List of all Owners/Claimants
(3,593.26 Acre Unit)

	Acres in Unit	Interest in Unit
(f.6.4.2) Glenn C. Taylor P.O. Box 103 Rosedale, VA 24280	0.279 acres 1/216 of 60.22 acres	0.0078%
(g) Florence Crabtree Heirs, Devises, Successors or Assigns (1/7)	<i>Died Testate - Interest devised to the Estate of P.J. Brown.</i>	
II. OIL & GAS OWNERSHIP		
<u>Tract #1 - 84.89 Acres</u>		
(1) Betty Jean Bishop, et al. <i>(aka John & Mary McNeil Heirs 750.00 acre tract)</i>	84.89 acres	2.3625%
(a) Stella McNeil Carson Heirs, Devises, Successors or Assigns		
(a.1) Betty Jean Bishop <i>See (c.1) below</i> 420 Andover Place Kingsport, TN 37663-3090		
(b) Virgie Clifton Heirs, Devises, Successors or Assigns	<i>Conveyed by Deed of Gift</i>	
(b.1) John W. Clifton Heirs, Devises, Successors or Assigns		
(b.1.1) John W. Clifton, II	<i>Conveyed by Deed</i>	
(b.1.1.1) Daris M. Clifton Whitewood, LLC c/o Martin K. Alloy 11710 Plaza America Drive, Suite 1100 Reston, VA 20190	3.537 acres 1/24 of 84.89 acres	0.0984%
(b.1.2) Mary C. Mumpower 131 E Main Street Abingdon, VA 24210	3.537 acres 1/24 of 84.89 acres	0.0984%
(b.2) Judy Taylor 20223 Vances Mill Road Abingdon, VA 24211	7.074 acres 1/12 of 84.89 acres	0.1969%
(b.3) Kyle Clifton 7319 Craftown Road Fairfax Station, VA 22039	7.074 acres 1/12 of 84.89 acres	0.1969%
(b.4) Daris M. Clifton Whitewood, LLC c/o Martin K. Alloy 11710 Plaza America Drive, Suite 1100 Reston, VA 20190	7.074 acres 1/12 of 84.89 acres	0.1969%
(c) Macie Salyers Heirs, Devises, Successors or Assigns		
(c.1) Betty J. Bishop ** 420 Andover Place Kingsport, TN 37663	33.956 acres 2/5 of 84.89 acres	0.9450%
<i>** Note: 1/15th interest from Macie Salyers and an additional 1/3rd interest from Stella Carlson</i>		
(c.2) Johnny M. Salyers P.O. Box 474 Duffield, VA 24244-0474	5.659 acres 1/15 of 84.89 acres	0.1575%
(c.3) Don R. Salyers 1402 Whitley Drive Kingsport, TN 37660	5.659 acres 1/15 of 84.89 acres	0.1575%
(c.4) James E. Salyers 491 New Summerville Road Kingsport, TN 37663	5.659 acres 1/15 of 84.89 acres	0.1575%
(c.5) Wanda Lawson 210 Whitaker Road Jonesborough, TN 37659	5.659 acres 1/15 of 84.89 acres	0.1575%
<u>Tract #2 - 4.83 Acres</u>		
(1) County of Buchanan Virginia PO Box 1056 Grundy, VA 24614	4.83 acres	0.1344%
Notices and Correspondence: County of Buchanan Virginia Attn: Robert Craig Horn - County Administrator PO Box 1056 Grundy, VA 24614		
<u>Tract #3 - 0.63 Acres</u>		
(1) County of Buchanan Virginia PO Box 1056 Grundy, VA 24614	0.63 acres	0.0175%
Notices and Correspondence: County of Buchanan Virginia Attn: Robert Craig Horn - County Administrator PO Box 1056 Grundy, VA 24614		

Exhibit B
 VS16
 Docket #VGOB 21-0420-4237
 List of all Owners/Claimants
 (3,593.26 Acre Unit)

	Acres in Unit	Interest in Unit
<u>Tract #4 - 19.45 Acres</u>		
(1) Wanda E. White, et al	19.45 acres	0.5413%
(a) Robert Harvey White Heirs, Devises, Successors or Assigns		
(a.1) Wanda E. White 1500 Maxwell Bottom Road Whitewood, VA 24657	9.725 acres 1/2 of 19.45 acres	0.2706%
(b) Nina E. Keene Heirs, Devises, Successors, or Assigns		
(b.1) Leonard Keene 1219 Thru Drive Pounding Mill, VA 24637	9.725 acres 1/2 of 19.45 acres	0.2706%
<u>Tract #5 - 5.92 Acres</u>		
(1) Ralph H. Cox, et ux. Heirs, Devises, Successors or Assigns (89.12 acre tract)		
(a) Alta Cox 22903 Gentle Shadow Drive Hockley, TX 77447	5.92 acres	0.1648%
<u>Tract #6 - 11.63 Acres</u>		
(1) Nancy Jane Cole PO Box 2075 Beckley, WV 25802	11.63 acres	0.3237%
<u>Tract #7 - 11.38 Acres</u>		
(1) Bucky McConnell, et al	11.38 acres	0.3167%
(a) Artemus B. Jewell, Jr. P.O. Box 117 Columbia Falls, ME 04623	2.845 acres 1/4 of 11.38 acres	0.0792%
(b) Bucky McConnell PO Box 582 Pounding Mill, VA 24637	2.845 acres 1/4 of 11.38 acres	0.0792%
(c) Nancy J. Lowe PO Box 277 Pounding Mill, VA 24637	2.845 acres 1/4 of 11.38 acres	0.0792%
(d) Polly Ann Mallory PO Box 290 Doran, VA 24612	2.845 acres 1/4 of 11.38 acres	0.0792%
<u>Tract #8A - 1,080.48 Acres</u>		
(1) Tazewell Coal & Gas Company LLC PO Box 675 Tazewell, VA 24651	1,080.48 acres	30.0696%
<u>Tract #8B - 93.47 Acres</u>		
(1) Tazewell Coal & Gas Company LLC PO Box 675 Tazewell, VA 24651	93.47 acres	2.6013%
<u>Tract #8C - 6.39 Acres</u>		
(1) Tazewell Coal & Gas Company LLC PO Box 675 Tazewell, VA 24651	6.39 acres	0.1778%
<u>Tract #8D - 86.48 Acres</u>		
(1) Tazewell Coal & Gas Company LLC* PO Box 675 Tazewell, VA 24651	86.48 acres**	2.4067%
** NOTE: Retained acres under Appalachian Energy lease of Oil & Gas.		
<u>Tract #8E - 28.23 Acres</u>		
(1) Tazewell Coal & Gas Company LLC PO Box 675 Tazewell, VA 24651	28.23 acres**	0.7856%
** NOTE: Retained acres under Appalachian Energy lease of Oil & Gas.		
<u>Tract #9 - 94.95 Acres</u>		
(1) CL Ritter Lands LLC* PO Box 514 Huntington, WV 25710	94.95 acres	2.6424%
* NOTE: Oil and Gas leased by Pillar Fund 3 LLC, et al		

Exhibit B
 VS16
 Docket #VGOB 21-0420-4237
 List of all Owners/Claimants
 (3,593.26 Acre Unit)

	Acres in Unit	Interest in Unit
<u>Tract #10 - 3.87 Acres</u>		
(1) Pocahontas Gas LLC 1000 Consol Energy Drive Canonsburg, PA 15317	3.87 acres	0.1077%
<u>Tract #11 - 2.97 Acres</u>		
(1) Pocahontas Gas LLC 1000 Consol Energy Drive Canonsburg, PA 15317	2.97 acres	0.0827%
<u>Tract #12 - 5.20 Acres</u>		
(1) Norfolk Southern Railway Company Real Estate Dept. - Attn: Ann Powell 1200 Peachtree Road; Box 165 Atlanta, GA 30309	5.20 acres	0.1447%
<u>Tract #13 - 2.53 Acres</u>		
(1) Norfolk Southern Railway Company Real Estate Dept. - Attn: Ann Powell 1200 Peachtree Road; Box 165 Atlanta, GA 30309	2.53 acres	0.0704%
<u>Tract #14 - 204.96 Acres</u>		
(1) CL Ritter Lands LLC* PO Box 514 Huntington, WV 25710	204.96 acres	5.7040%
* NOTE: Oil and Gas leased by Pillar Fund 3 LLC, et al		
<u>Tract #15 - 0.02 Acres</u>		
(1) Norfolk Southern Railway Company Real Estate Dept. - Attn: Ann Powell 1200 Peachtree Road; Box 165 Atlanta, GA 30309	0.02 acres	0.0006%
<u>Tract #16 - 0.12 Acres</u>		
(1) County of Buchanan Virginia PO Box 1056 Grundy, VA 24614	0.12 acres	0.0033%
Notices and Correspondence: County of Buchanan Virginia Attn: Robert Craig Horn - County Administrator PO Box 1056 Grundy, VA 24614		
<u>Tract #17 - 3.22 Acres</u>		
(1) County of Buchanan Virginia PO Box 1056 Grundy, VA 24614	3.22 acres	0.0896%
Notices and Correspondence: County of Buchanan Virginia Attn: Robert Craig Horn - County Administrator PO Box 1056 Grundy, VA 24614		
<u>Tract #18 - 8.93 Acres</u>		
(1) Norfolk Southern Railway Company Real Estate Dept. - Attn: Ann Powell 1200 Peachtree Road; Box 165 Atlanta, GA 30309	8.93 acres	0.2485%
<u>Tract #19 - 43.58 Acres</u>		
(1) Brenda C. Horton, et al. <i>(197.53 Acre Tract)</i>	43.58 acres	1.2128%
(a) Brenda C. Horton <i>(see below Note)</i> P.O. Box 459 Richlands, VA 24641	19.61 acres 9/20 of 43.58 acres	0.5458%
(b) David S. Horton <i>(see below Note)</i> P.O. Box 459 Richlands, VA 24641	19.61 acres 9/20 of 43.58 acres	0.5458%
(c) David S. Horton Irrevocable Trust <i>(see below Note)</i>	<i>Beth Osborne Skinner, Trustee of David S. Horton Irrevocable Trust, conveyed by Instr# 180001943, Recorded December 6, 2018</i>	
(c.1) David L. Horton 528 Sycamore Lane Richlands, VA 24641	1.45 acres 1/30 of 43.58 acres	0.0404%
(c.2) Tonya A. Switzer 22374 Hampton Drive Abingdon, VA 24210	1.45 acres 1/30 of 43.58 acres	0.0404%

Exhibit B
VS16
Docket #VGOB 21-0420-4237
List of all Owners/Claimants
(3,593.26 Acre Unit)

	Acres in Unit	Interest in Unit
(c.3) Hannah R. Birdsong 19861 State Highway 24 Purcell, OK 73080	1.45 acres 1/30 of 43.58 acres	0.0404%

NOTE: By an Assignment dated February 7, 1997, whereby 20% of all Oil, Gas & CBM Royalties are to be paid as follows:

20% or 1/40th Royalty to be paid to: C. R. Bolling
738 Sandy Lane
Richlands, VA 24641
Deed 7/31/2015 — Payment to name: Bolling Family Trust

Tract #20 - 0.70 Acres

(1) Pocahontas Gas LLC 1000 Consol Energy Drive Canonsburg, PA 15317	0.70 acres	0.0195%
--	------------	---------

Tract #21 - 381.03 Acres

(1) Buchanan Mining Company LLC, et al. <i>(Big Vein Tract 32 - 442.57 Acre Tract)</i>	381.03 acres	10.6040%
(a) Yukon Pocahontas Coal Company*** P.O. Box 187 Tazewell, VA 24651	190.515 acres 1/2 of 381.03 acres	5.3020%
(b) Buchanan Coal Company*** P.O. Box 187 Tazewell, VA 24651	42.337 acres 1/9 of 381.03 acres	1.1782%
(c) Sayers-Pocahontas Coal Company*** P.O. Box 187 Tazewell, VA 24651	21.168 acres 1/18 of 381.03 acres	0.5891%

*** address for all correspondence:

c/o Sayers F. Harman III
333 Vanderbilt Road
Asheville, NC 28803

(d) Weyerhaeuser NR Company PO Box 101700 Atlanta, GA 30392	127.010 acres 1/3 of 381.03 acres	3.5347%
---	--------------------------------------	---------

Tract #22 - 3.46 Acres

(1) Buchanan Mining Company LLC, et al. <i>(Big Vein Tract 32 - 442.57 Acre Tract)</i>	3.46 acres**	0.0963%
(a) Yukon Pocahontas Coal Company*** P.O. Box 187 Tazewell, VA 24651	1.730 acres 1/2 of 3.46 acres	0.0481%
(b) Buchanan Coal Company*** P.O. Box 187 Tazewell, VA 24651	0.384 acres 1/9 of 3.46 acres	0.0107%
(c) Sayers-Pocahontas Coal Company*** P.O. Box 187 Tazewell, VA 24651	0.192 acres 1/18 of 3.46 acres	0.0053%

*** address for all correspondence:

c/o Sayers F. Harman III
333 Vanderbilt Road
Asheville, NC 28803

(d) Weyerbauser NR Company PO Box 101700 Atlanta, GA 30392	1.153 acres 1/3 of 3.46 acres	0.0321%
--	----------------------------------	---------

** NOTE: Retained acres under Appalachian Energy lease of Oil & Gas.

Tract #23 - 2.69 Acres

(1) Buchanan Mining Company LLC, et al. <i>(Big Vein Tract 32 - 442.57 Acre Tract)</i>	2.69 acres**	0.0749%
(a) Yukon Pocahontas Coal Company*** P.O. Box 187 Tazewell, VA 24651	1.345 acres 1/2 of 2.69 acres	0.0374%
(b) Buchanan Coal Company*** P.O. Box 187 Tazewell, VA 24651	0.299 acres 1/9 of 2.69 acres	0.0083%
(c) Sayers-Pocahontas Coal Company*** P.O. Box 187 Tazewell, VA 24651	0.149 acres 1/18 of 2.69 acres	0.0042%

*** address for all correspondence:

c/o Sayers F. Harman III
333 Vanderbilt Road
Asheville, NC 28803

Exhibit B
VS16
Docket #VGOB 21-0420-4237
List of all Owners/Claimants
(3,593.26 Acre Unit)

	Acres in Unit	Interest in Unit
(d) Weyerhaeuser NR Company PO Box 101700 Atlanta, GA 30392	0.897 acres 1/3 of 2.69 acres	0.0250%
<i>** NOTE: Retained acres under Appalachian Energy lease of Oil & Gas.</i>		
Tract #24 - 0.43 Acres		
Caroline Cole Keen, et al. <i>(Caroline Cole Gregory Heirs, Devisees, Successors or Assigns)</i> 79.10 Acre Tract	0.43 acres	0.0120%
(1) Caroline Cole Gregory Heirs, Devisees, Successors or Assigns		
(a) Hassel Cole (1/9)		<i>Interest conveyed to Theima Parks by creditor's suit dated 5/2/64 (DB 161-326)</i>
(a.1) Thelma Parks		<i>Interest conveyed to Edith Street and Marion Combs by deed dated 5/7/64 (DB 161-366)</i>
(a.1.1) Edith G. Street *** P.O. Box 459 Abingdon, VA 24212	0.0239 acres 1/18 of 0.43 acres	0.0007%
(a.1.2) Marion S. Combs Heirs, Devisees, Successors or Assigns (1/18) ***		
(a.1.2.1) Martha E. Combs Trust PO Box 1404 Abingdon, VA 24121	0.0080 acres 1/54 of 0.43 acres	0.0002%
(a.1.2.2) Frederick H. Combs II Heirs, Devisees, Successors or Assigns		
(a.1.2.2.a) Fred H. Combs II Testamentary Trust c/o Trustee P.O. Box 841 Tazewell, VA 24651	0.0080 acres 1/54 of 0.43 acres	0.0002%
(a.1.2.3) Carol Irvin		<i>Conveyed 1/54 interest to CIPL, LP (Instrument 1200026521)</i>
(a.1.2.3.1) CIPL, LP 4710 Hunterwood Circle Richmond, TX 77406	0.0080 acres 1/54 of 0.43 acres	0.0002%
<i>*** NOTE: CNX Gas Company conveyed its Royalty Interest in the CBM Only to Edith Street, John Irvin, Carol Irvin, Martha Combs and The Frederick H. Combs II Testamentary Trust by deed dated 3/07/08 (Inst#080001170).</i>		
(b) Kermit Cole Heirs, Devisees, Successors or Assigns (1/9)		
(b.1) Mona Cole, widow - <i>Deceased</i>		<i>Dower Interest of a 1/3 Life Estate</i>
(b.2) Nancy J. Cole <i>See (b.3.1.a) below</i> P. O. Box 2075 Beckley, WV 25802	0.0478 acres 1/9 of 0.43 acres	0.0013%
(b.3) Shirley Cole Fuqua Heirs, Devisees, Successors or Assigns (1/18)		<i>No issue and her husband is deceased. Shirley Fuqua pre-deceased Mona Cole, her mother.</i>
(b.3.1) Mona Cole Heirs, Devisees, Successors or Assigns		
(b.3.1.a) Nancy J. Cole (1/18)		<i>The 1/18th interest is combined with (b.2) above.</i>
(c) Trula Burress Heirs, Devisees, Successors or Assigns (1/9)		
(c.1) James W. Burress 22638 Aven Lane Abingdon, VA 24211	0.0239 acres 1/18 of 0.43 acres	0.0007%
(c.2) Margaret M. Davis P.O. Box 10 Richlands, VA 24641	0.0239 acres 1/18 of 0.43 acres	0.0007%
(d) Leonard P. Cole (1/9)		<i>Interest conveyed to B. W. McDonald and Lena McDonald by deed dated 6/14/72 (DB 207-254)</i>
(d.1) B. W. McDonald		<i>Interest in 85 acre tract conveyed to Lena McDonald by deed dated 4/20/85 (DB 321-236)</i>
(d.2) Lena McDonald Heirs, Devisees, Successors or Assigns		
(d.2.1) Byrd W. McDonald, II 10456 NW 2nd Ave. Portland, OR 97231	0.0096 acres 1/45 of 0.43 acres	0.0003%
(d.2.2) Timothy J. McDonald 980 Cresswood Drive Prestonsburg, KY 41653	0.0096 acres 1/45 of 0.43 acres	0.0003%
(d.2.3) Tamala M. Peiphrey 10809 Meeting Street Prospect, KY 40059	0.0096 acres 1/45 of 0.43 acres	0.0003%
(d.2.4) Gregory B. McDonald 2220 Nicholasville Rd, Ste 250 Lexington, KY 40503	0.0096 acres 1/45 of 0.43 acres	0.0003%
(d.2.5) Greta McDonald Meek 177 Colvin Branch Oil Springs, KY 41238	0.0096 acres 1/45 of 0.43 acres	0.0003%
(e) Sherman Cole Heirs, Devisees, Successors or Assigns (1/9)		

Exhibit B
VS16
Docket #VGOB 21-0420-4237
List of all Owners/Claimants
(3,593.26 Acre Unit)

	Acres in Unit	Interest in Unit
(e.1) Virgie Cole, widow - <i>Deceased</i>		<i>Dower Interest of a 1/3 Life Estate</i>
(e.2) Larry Dean Cole 16927 Dismal River Rd Whitewood, VA 24657	0.0080 acres 1/54 of 0.43 acres	0.0002%
(e.3) Mary F. Harris 4823 Basswood Drive Columbus, GA 31904	0.0080 acres 1/54 of 0.43 acres	0.0002%
(e.4) Caroline Jones (1/54)		<i>Interest conveyed to Claude V. Keen and Caroline Keen by deed dated 5/20/85 (DB 311-621). See (e.8) below.</i>
(e.5) Debbie Cole Rife (1/54)		<i>Interest conveyed to Claude V. Keen and Caroline Keen by deed dated 5/23/85 (DB 311-623). See (e.8) below.</i>
(e.6) Leon Lonnie Cole (1/54)		<i>Interest conveyed to Claude V. Keen and Caroline Keen by deed dated 11/01/85 (DB 316-276). See (e.8) below.</i>
(e.7) Jennings Hobart Cole (1/54)		<i>Interest conveyed to Claude V. Keen and Caroline Keen by deed dated ___/___/85 (DB 316-278). See (e.8) below.</i>
(e.8) Claude V. Keen and Caroline Keen		<i>Claude V. Keen D.O.D. 5/14/2012</i>
(e.8.1) Carolina Cole Keen P.O. Box 233 Whitewood, VA 24657	0.0319 acres 2/27 of 0.43 acres	0.0009%
(f) Graham Cole (1/9)		<i>Interest conveyed to Gallie F. Cole by deed dated 2/7/64 (DB 159-586)</i>
(g) Gallie Cole Heirs, Devisees, Successors or Assigns (2/9)		<i>Interest inherited from Caroline Cole Gregory (1/9) plus interest conveyed from Graham Cole (1/9), see (f) above.</i>
(g.1) Alta M. Cole Heirs, Devisees, Successors or Assigns (2/9)		
(g.1.1) Harold G. Cole Heirs, Devisees, Successors or Assigns		
(g.1.1.1) Doris Jean Cole Heirs, Devisees, Successors, or Assigns		<i>By deed dated 5/23/16 and at Instr# 16-1053, The Estate of Doris Jean Cole purported to convey to Appalachian Energy Inc. all of its interest in minerals in the 85 acre (calc. 79.10 acres) tract. The conveyance may have failed to convey the interest as Kimberly Willis failed to qualify as executor.</i>
(g.1.1.1.a) Kimberly Willis 1011 Nature Wood Circle Kent, OH 44240		
(g.1.1.1.b) Appalachian Energy, Inc 230 Charwood Drive Abingdon, VA 24210	0.0319 acres 2/27 of 0.43 acres	0.0009%
(g.1.2) Donald Theodore Cole Heirs, Devisees, Successors or Assigns (2/27)		
(g.1.2.a) Donald Stephen Cole 11 Woodcreek Drive Blue Ash, OH 45241	0.0159 acres 1/27 of 0.43 acres	0.0004%
(g.1.2.b) Kenneth Edward Cole 12043 Windermere Crossing Circle Winter Garden, FL 34787-5522	0.0159 acres 1/27 of 0.43 acres	0.0004%
(g.1.3) Charles F. Cole Heirs, Devisees, Successors or Assigns		
(g.1.3.1) Norma Cole Dotson Heirs, Devisees Successors, or Assigns		
(g.1.3.1.1) Sherry Cole		<i>Sherry Cole assigned 1/2 of her interest to Anthony Looney 6/25/2019, Instrument# 19-0875</i>
(g.1.3.1.1.1) Sherry Cole 872 Wolf Creek Trail, Apt. 5 Abingdon, VA 24210	0.0159 acres 1/27 of 0.43 acres	0.0004%
(g.1.3.1.1.2) Anthony Looney 128 Hampshire Drive Mooresville, NC 28115	0.0159 acres 1/27 of 0.43 acres	0.0004%
(h) Caroline Cole Keen P.O. Box 233 Whitewood, VA 24657	0.0478 acres 1/9 of 0.43 acres	0.0013%
(i) Nannie Garnett Cole Cooper Heirs, Devisees, Successors or Assigns (1/9)		
(i.1) Hassell McArthur Cooper (1/81)		<i>Interest conveyed to Caroline Keen by deed dated 10/21/81 (DB 263-471) - see (i.4) below.</i>
(i.2) Graham Millard Cooper (1/81)		<i>Interest conveyed to Caroline Keen by deed dated 10/26/81 (DB 263-863) - see (i.4) below.</i>
(i.3) Josh Wilson Cooper (1/81)		<i>Interest conveyed to Caroline Keen by deed dated 11/09/81 (DB 264-113) - see (i.4) below.</i>
(i.4) Caroline Cole Keen P.O. Box 233 Whitewood, VA 24657	0.0159 acres 1/27 of 0.43 acres	0.0004%
(i.5) Thelma Geraldine Murray (1/81)		<i>Interest conveyed to Mark Sizemore by quitclaim deed dated 2/6/85 (DB 309-270)</i>
(i.5.1) Mark Sizemore, etux. & Thelma Murray		<i>Interest conveyed to Claude V. Keen and Caroline Keen by deed dated 8/14/86 (DB 323-722) - see (i.8) below</i>
(i.6) Lois Nicholson (1/81)		<i>Interest conveyed to Claude V. Keen and Caroline Keen by deed dated 8/14/86 (DB 323-725) - see (i.8) below</i>
(i.7) Betty Tristan (1/81)		<i>Interest conveyed to Claude V. Keen and Caroline Keen by deed dated 8/14/86 (DB 323-726) - see (i.8) below</i>
(i.8) Claude V. Keen and Caroline Cole Keen		<i>Claude V. Keen D.O.D. 5/14/2012</i>

Exhibit B
VS16
Docket #VGOB 21-0420-4237
List of all Owners/Claimants
(3,593.26 Acre Unit)

	Acres in Unit	Interest in Unit
(i.8.1) Caroline Cole Keen P.O. Box 233 Whitewood, VA 24657	0.0159 acres 1/27 of 0.43 acres	0.0004%
(i.9) Thurman Gerald Cooper Heirs, Devisees, Successors or Assigns (1/81)		
(i.9.1) Bruce Michael Cooper Heirs, Devisees, Successors or Assigns		
(i.9.1.1) Teena Cooper P.O. Box 131 North Tazewell, VA 24630	0.0009 acres 1/486 of 0.43 acres	0.0000%
(i.9.2) Rita Gail Cooper 970 Hillman Highway NE, Lot 13 Abingdon, VA 24210	0.0009 acres 1/486 of 0.43 acres	0.0000%
(i.9.3) Thelma Cooper Mullins 1019 E Second St, Apt. 1 Richlands, VA 24641	0.0009 acres 1/486 of 0.43 acres	0.0000%
(i.9.4) Teresa Lynn Rogers PO Box 1717 Richlands, VA 24641	0.0009 acres 1/486 of 0.43 acres	0.0000%
(i.9.5) Thurman G. Cooper, Jr. 17215 Dismal River Rd Whitewood, VA 24657	0.0009 acres 1/486 of 0.43 acres	0.0000%
(i.9.6) Terry Allen Cooper 17216 Ian Lane, Lot #10 Abingdon, VA 24210	0.0009 acres 1/486 of 0.43 acres	0.0000%
(i.10) Billy Victor Cooper (1/81)	<i>Pre-deceased Garnett Cole Cooper (mother)</i>	
(i.10.1) Karen Cooper Rowe P.O. Box 781 Hanover, WV 24839	0.0027 acres 1/162 of 0.43 acres	0.0001%
(i.10.2) Sharon Cooper Daniels P.O. Box 1322 Shady Spring, WV 25918-1322	0.0027 acres 1/162 of 0.43 acres	0.0001%
(i.11) Gary L. Cooper (1/81)	<i>Pre-deceased Garnett Cole Cooper (mother)</i>	
(i.11.1) Melanie D. Cooper 1997 Rockhouse Road Paw Paw, KY 41553	0.0018 acres 1/243 of 0.43 acres	0.0000%
(i.11.2) Corey S. Cooper 4455 Old Lesters Fork Road Grundy, VA 24614	0.0018 acres 1/243 of 0.43 acres	0.0000%
(i.11.3) Byron D. Cooper P.O. Box 252 Vansant, VA 24656	0.0018 acres 1/243 of 0.43 acres	0.0000%
<u>Tract #25 - 3.20 Acres</u>		
(1) Norfolk Southern Railway Company Real Estate Dept. - Attn: Ann Powell 1200 Peachtree Road; Box 165 Atlanta, GA 30309	3.20 acres	0.0891%
<u>Tract #26 - 0.10 Acres</u>		
(1) Cole Cemetery E.J. Compton, et al - Trustees (1895 Deed) <i>current trustees unknown</i>	0.10 acres	0.0028%
<u>Tract #27 - 2.65 Acres</u>		
(1) Buck Jewell Resources LLC PO Box 743 Dcran, VA 24612	2.65 acres	0.0737%
<u>Tract #28 - 0.45 Acres</u>		
(1) Norfolk Southern Railway Company Real Estate Dept. - Attn: Ann Powell 1200 Peachtree Road; Box 165 Atlanta, GA 30309	0.45 acres	0.0125%
<u>Tract #29 - 0.86 Acres</u>		
(1) Norfolk Southern Railway Company Real Estate Dept. - Attn: Ann Powell 1200 Peachtree Road; Box 165 Atlanta, GA 30309	0.86 acres	0.0239%
<u>Tract #30 - 0.34 Acres</u>		
(1) Roger L. Sanders PO Box 82 Pilgrims Knob, VA 24634	0.34 acres	0.0095%

Exhibit B
VS16
Docket #VGOB 21-0420-4237
List of all Owners/Claimants
(3,593.26 Acre Unit)

	Acres in Unit	Interest in Unit
<u>Tract #31 - 0.34 Acres</u>		
(1) W.B. Day Heirs, et al	0.34 acres	0.0095%
(a) William Belvie Day Heirs, Devisees, Successors, or Assigns <i>(Documentation Pending)</i>	0.1700 acres 1/2 of 0.34 acres	0.0047%
(a.1) Josephine Crutchfield Day Truett	<i>Life Estate extinguished at death</i>	
(a.2) Narshel Deannes Day Heirs, Devisees, Successors, or Assigns <i>(Documentation Pending)</i>		
(a.2.1) Doraleen R. Day 12281 S 3600 W Riverton, UT 84065		
(a.3) Marvin Day 2841 Rimrock Road Moab, UT 84532		
(a.4) Melvin Day 581 Mountain View Drive Moab, UT 84532		
(a.5) Randy Day 755 N Main Street Moab, UT 84532		
(a.6) Franklin Belvie Sims Heirs, Devisees, Successors, or Assigns		
(a.6.1) Franklin Rance Sims 10715 Helendale Avenue Tujunga, CA 91042		
(a.6.2) Edward Glenn Sims 10715 Helendale Avenue Tujunga, CA 91042		
(a.6.3) Carri Sims Fields 8627 Le Berthon Street Sunland, CA 91040		
(b) Martha Lee Day Sims Heirs, Devisees, Successors, or Assigns <i>(Documentation Pending)</i>	0.1700 acres 1/2 of 0.34 acres	0.0047%
(b.1) Franklin Belvie Sims Heirs, Devisees, Successors, or Assigns		
(b.1.1) Franklin Rance Sims 10715 Helendale Avenue Tujunga, CA 91042		
(b.1.2) Edward Glenn Sims 10715 Helendale Avenue Tujunga, CA 91042		
(b.1.3) Carri Sims Fields 8627 Le Berthon Street Sunland, CA 91040		
<u>Tract #32 - 0.34 Acres</u>		
(1) Roger L. Sanders PO Box 82 Pilgrims Knob, VA 24634	0.34 acres	0.0095%
<u>Tract #33 - 0.14 Acres</u>		
(1) Roger L. Sanders PO Box 82 Pilgrims Knob, VA 24634	0.14 acres	0.0039%
<u>Tract #34 - 0.53 Acres</u>		
(1) Sandra L. Coleman 16699 Dismal River Rd Whitewood, VA 24657	0.53 acres	0.0147%
<u>Tract #35 - 0.23 Acres</u>		
(1) Buchanan Mining Company LLC PO Drawer L Oakwood, VA 24631	0.23 acres	0.0064%
<u>Tract #36 - 0.28 Acres</u>		
(1) Pocahontas Gas LLC 1000 Consol Energy Drive Canonsburg, PA 15317	0.28 acres	0.0078%
<u>Tract #37 - 0.18 Acres</u>		
(1) Pocahontas Gas LLC 1000 Consol Energy Drive Canonsburg, PA 15317	0.18 acres	0.0050%

Exhibit B
VS16
Docket #VGOB 21-0420-4237
List of all Owners/Claimants
(3,593.26 Acre Unit)

	Acres in Unit	Interest in Unit
<u>Tract #38 - 0.02 Acres</u>		
(1) George and Corby Wimmer Heirs, Devisees, Successors, or Assigns	0.02 acres	0.0006%
(a) Donald R. Wimmer 170 Chest Lane Cedar Bluff, VA 24609	0.0040 acres 1/5 of 0.02 acres	0.0001%
(b) Ronald L. Wimmer 16110 Mary Street Abingdon, VA 24210	0.0040 acres 1/5 of 0.02 acres	0.0001%
(c) Carol W. Maxwell 21368 Green Spring Rd Abingdon, VA 24211	0.0040 acres 1/5 of 0.02 acres	0.0001%
(d) Jerry W. Wimmer 21193 Azure Lane Abingdon, VA 24211	0.0040 acres 1/5 of 0.02 acres	0.0001%
(e) Peggy W. Cole 16155 Dismal River Road Whitewood, VA 24657	0.0040 acres 1/5 of 0.02 acres	0.0001%
<u>Tract #39 - 0.28 Acres</u>		
(1) Ricky Goodman, et al	0.28 acres	0.0078%
(a) Richard Keith Goodman 6 Heritage Drive, Apt 8 Bristol, VA 24201	<i>Life Estate</i>	
(b) Ricky Kent Goodman PO Box 2 Whitewood, VA 24657	0.1400 acres 1/2 of 0.28 acres	0.0039%
(c) Betty Jo Smith Heirs, Devisees, Successors, or Assigns <i>(Documentation Pending)</i>	0.1400 acres 1/2 of 0.28 acres	0.0039%
(c.1) Donald Jean Smith 1661 Wardell Road Cedar Bluff, VA 24609		
<u>Tract #40 - 0.21 Acres</u>		
(1) Ricky Goodman, et al	0.21 acres	0.0058%
(a) Richard Keith Goodman 6 Heritage Drive, Apt 8 Bristol, VA 24201	<i>Life Estate</i>	
(b) Ricky Kent Goodman PO Box 2 Whitewood, VA 24657	0.1050 acres 1/2 of 0.21 acres	0.0029%
(c) Betty Jo Smith Heirs, Devisees, Successors, or Assigns <i>(Documentation Pending)</i>	0.1050 acres 1/2 of 0.21 acres	0.0029%
(c.1) Donald Jean Smith 1661 Wardell Road Cedar Bluff, VA 24609		
<u>Tract #41 - 0.21 Acres</u>		
(1) Billy Brian Channing Wimmer, et al	0.21 acres	0.0058%
(a) Billy Brian Channing Wimmer 1089 Whites Bottom Circle Whitewood, VA 24657	0.1050 acres 1/2 of 0.21 acres	0.0029%
(b) Zachary Suel Wimmer 1089 Whites Bottom Circle Whitewood, VA 24657	0.1050 acres 1/2 of 0.21 acres	0.0029%
<u>Tract #42 - 0.21 Acres</u>		
(1) Gale Wimmer 1077 Whites Bottom Road Whitewood, VA 24657	0.21 acres	0.0058%
<u>Tract #43 - 0.14 Acres</u>		
(1) James Keene PO Box 298 Pilgrims Knob, VA 24634	0.14 acres	0.0039%
<u>Tract #44 - 0.25 Acres</u>		
(1) Deborah S. Kelly* 1105 Whites Bottom Circle Whitewood, VA 24657	0.25 acres	0.0070%

* NOTE: Coalbed Methane leased by Appalachian Energy, Inc.

Exhibit B
 VS16
 Docket #VGOB 21-0420-4237
 List of all Owners/Claimants
 (3,593.26 Acre Unit)

	Acres in Unit	Interest in Unit
<u>Tract #45 - 0.02 Acres</u>		
(1) James Keene PO Box 298 Pilgrims Knob, VA 24634	0.02 acres	0.0006%
<u>Tract #46 - 0.24 Acres</u>		
(1) David Sparks, et al (A/K/A William Lewis Keene Heirs)	0.24 acres	0.0067%
(a) Macie Stewart Heirs, Devisees, Successors or Assigns		
(a.1) Ervin Stewart Heirs, Devisees, Successors or Assigns		
(a.1.1) Clyde Stewart Heirs, Devisees, Successors or Assigns		
(a.1.1.1) Louise Stewart PO Box 14 Ligonier, IN 46767	0.0060 acres 1/40 of 0.24 acres	0.0002%
(a.1.2) James C. Stewart Heirs, Devisees, Successors or Assigns		
(a.1.2.1) Hattie N. Stewart 16182 Robindale Dr. Strongsville, OH 44136-3462	0.0060 acres 1/40 of 0.24 acres	0.0002%
(a.1.3) Gertrude V. Wallace Heirs, Devisees, Successors or Assigns		
(a.1.3.1) Jerlene Wallace 9801 Sunrise Blvd, Unit 26 North Royalton, OH 44133-3462	0.0015 acres 1/160 of 0.24 acres	0.0000%
(a.1.3.2) Lucille Wheeler 14230 Bannington Dr. Strongsville, OH 44136-8102	0.0015 acres 1/160 of 0.24 acres	0.0000%
(a.1.3.3) Curtis Wallace 3408 Warren Rd, Apt 4 Cleveland, OH 44111-2033	0.0015 acres 1/160 of 0.24 acres	0.0000%
(a.1.3.4) Dorothy Parker Heirs, Devisees, Successors or Assigns		
(a.1.3.4.1) Hannah M. Parker 5043 Signal Hill Lane Cincinnati, OH 45244	0.0015 acres 1/160 of 0.24 acres	0.0000%
(a.1.4) Irene Sapp Foster 12318 Old State Hwy 28 Pikeville, TN 37367-4216	0.0060 acres 1/40 of 0.24 acres	0.0002%
(a.1.5) Ethelene Wimmer 5227 State Line Ridge Rd Grundy, VA 24614-7421	0.0060 acres 1/40 of 0.24 acres	0.0002%
(h) Alva Woodrow Keene Heirs, Devisees, Successors or Assigns		
(b.1) Myrtle F. Keene Heirs, Devisees, Successors or Assigns		
(b.1.1) Gary Dean Keene Heirs, Devisees, Successors or Assigns		
(b.1.1.1) Julia Ann Keene 570 Maid Street Pounding Mill, VA 24637	<i>Life Estate</i>	
(b.1.1.2) Kevin Shane Keena 264 Precision Blvd Telford, TN 37690-2453	0.0100 acres 1/24 of 0.24 acres	0.0003%
(b.1.2) Lewey Albert Keene Heirs, Devisees, Successors, or Assigns <i>(Documentation Pending)</i>	0.0100 acres 1/24 of 0.24 acres	0.0003%
(b.1.2.1) Angela Firebaugh 74 Chesney Place Blue Ridga, VA 24064		
(b.1.3) Anna Joyce Smith 310 Joyce Drive Winston-Salem, NC 27107	0.0100 acres 1/24 of 0.24 acres	0.0003%
(c) Lizzie Bell Stewart Heirs, Devisees, Successors or Assigns		
(c.1) Thomas Stewart Heirs, Devisees, Successors or Assigns		
(c.1.1) Josephine Johntry 124 Johntry Trail Hawthorne, FL 32640-6250	0.0100 acres 1/24 of 0.24 acres	0.0003%

Exhibit B
VS16
Docket #VGOB 21-0420-4237
List of all Owners/Claimants
(3,593.26 Acre Unit)

	Acres in Unit	Interest in Unit
(c.1.2) Tommy W. Stewart 162 Roddy Rd Palatka, FL 32177-8110	0.0100 acres 1/24 of 0.24 acres	0.0003%
(c.1.3) Betty Carol Summy 89 Carolina Mtn Dr Waynesville, NC 28784	0.0100 acres 1/24 of 0.24 acres	0.0003%
(d) Charles Keen Heirs, Devisees, Successors or Assigns		
(d.1) Mary Stewart Keene Heirs, Devisees, Successors or Assigns		
(d.1.1) Loretta Moore Heirs, Devisees, Successors, or Assigns <i>(Documentation Pending)</i>	0.0100 acres 1/24 of 0.24 acres	0.0003%
(d.1.2) Shelia Craig 7705 Coach Park Dr Jacksonville, FL 32244-3408	0.0100 acres 1/24 of 0.24 acres	0.0003%
(d.1.3) Judy Cooper 44145 Flynn Rd Callahan, FL 32011-7392	0.0100 acres 1/24 of 0.24 acres	0.0003%
(e) David Carl Keene Heirs, Devisees, Successors, or Assigns		
(e.1) Linda Joyca Compton PO Box 236 Pilgrims Knob, VA 24634	0.0100 acres 1/24 of 0.24 acres	0.0003%
(e.2) Brenda Lois Keene PO Box 2074 Cedar Bluff, VA 24609	0.0100 acres 1/24 of 0.24 acres	0.0003%
(e.3) David Ralph Keene Heirs, Devisees, Successors, or Assigns	<i>Pre-Deceased</i>	
(e.3.1) Samantha Keene Taylor 227 East 41st Street Norfolk, VA 23504	0.0050 acres 1/48 of 0.24 acres	0.0001%
(e.3.2) David Adam Keene 376 Nixon Road Wytheville, VA 24382	0.0050 acres 1/48 of 0.24 acres	0.0001%
(f) Leonard Keene 1219 Thru Drive Pounding Mill, VA 24637	0.0300 acres 1/8 of 0.24 acres	0.0008%
(g) Ulyse Jack Keene 158 Maid St Pounding Mill, VA 24637	0.0300 acres 1/8 of 0.24 acres	0.0008%
(h) JoAnn Mullins Heirs, Devisees, Successors, or Assigns <i>(Documentation Pending)</i>	0.0300 acres 1/8 of 0.24 acres	0.0008%
<u>Tract #47 - 0.12 Acres</u>		
(1) Christopher Lance Wimmer, et al	0.12 acres	0.0033%
(a) Christopher Lance Wimmer 1089 Whites Bottom Circle Whitewood, VA 24657	0.0600 acres 1/2 of 0.12 acres	0.0017%
(b) Rita Faye Wimmer PO Box 12 Pounding Mill, VA 24637	0.0600 acres 1/2 of 0.12 acres	0.0017%
<u>Tract #48 - 0.11 Acres</u>		
(1) James Keene PO Box 298 Pilgrims Knob, VA 24634	0.11 acres	0.0031%
<u>Tract #49 - 0.11 Acres</u>		
(1) Belva Jean Justus 1074 Whites Bottom Circle Whitewood, VA 24657	0.11 acres	0.0031%
<u>Tract #50 - 0.11 Acres</u>		
(1) Archie Q. and Cathy L. White, t/e 1064 Whites Bottom Circle Whitewood, VA 24657	0.11 acres	0.0031%
<u>Tract #51 - 0.11 Acres</u>		
(1) Jerry D. and Jacalyn Brewster, t/e 3972 Wardell Road Pounding Mill, VA 24637	0.11 acres	0.0031%

Exhibit B
 VS16
 Docket #VGOB 21-0420-4237
 List of all Owners/Claimants
 (3,593.26 Acre Unit)

	Acres in Unit	Interest in Unit
<u>Tract #52 - 0.05 Acres</u>		
(1) Jerry D. and Jacalyn Brewster, t/e 3972 Wardell Road Pounding Mill, VA 24637	0.05 acres	0.0014%
<u>Tract #53 - 0.15 Acres</u>		
(1) Vicky Lynn Justus, et al	0.15 acres	0.0042%
(a) Danny Paul Justus Heirs, Devisees, Successors, or Assigns		
(a.1) Vicky Lynn Justus 3325 Old Lester's Fork Road Grundy, VA 24614	0.0500 acres 1/3 of 0.15 acres	0.0014%
(a.2) Matthew Wyatt Justus 10 Lillie Lane Elgin, SC 29045	0.1000 acres 2/3 of 0.15 acres	0.0028%
<u>Tract #54 - 0.11 Acres</u>		
(1) Nancy Lester, et al	0.11 acres	0.0031%
(a) Nancy Lovatta Lester 1598 Pea Patch Road Jewell Ridge, VA 24622	0.0367 acres 1/3 of 0.11 acres	0.0010%
(b) Angela Sparks 1098 Whites Bottom Circle Whitewood, VA 24657	0.0367 acres 1/3 of 0.11 acres	0.0010%
(c) Drema Stanford 1036 Trenton Road Oakwood, VA 24631	0.0367 acres 1/3 of 0.11 acres	0.0010%
<u>Tract #55 - 0.12 Acres</u>		
(1) Nancy Lester, et al	0.12 acres	0.0033%
(a) Nancy Lovatta Lester 1598 Pea Patch Road Jewell Ridge, VA 24622	0.0400 acres 1/3 of 0.12 acres	0.0011%
(b) Angela Sparks 1098 Whites Bottom Circle Whitewood, VA 24657	0.0400 acres 1/3 of 0.12 acres	0.0011%
(c) Drema Stanford 1036 Trenton Road Oakwood, VA 24631	0.0400 acres 1/3 of 0.12 acres	0.0011%
<u>Tract #56 - 0.83 Acres</u>		
(1) County of Buchanan Virginia PO Box 1056 Grundy, VA 24614	0.83 acres	0.0231%
Notices and Correspondence: County of Buchanan Virginia Attn: Robert Craig Horn - County Administrator PO Box 1056 Grundy, VA 24614		
<u>Tract #57 - 0.15 Acres</u>		
Caroline Cole Keen, et al. <i>(Caroline Cole Gregory Heirs, Devisees, Successors or Assigns)</i> <i>79.10 Acre Tract</i>	0.15 acres	0.0042%
(1) Caroline Cole Gregory Heirs, Devisees, Successors or Assigns		
(a) Hassel Cole (1/9)		<i>Interest conveyed to Thelma Parks by creditor's suit dated 5/2/64 (DB 161-326)</i>
(a.1) Thelma Parks		<i>Interest conveyed to Edith Street and Marion Combs by deed dated 5/7/64 (DB 161-366)</i>
(a.1.1) Edith G. Street *** P.O. Box 459 Abingdon, VA 24212	0.0083 acres 1/18 of 0.15 acres	0.0002%
(a.1.2) Marion S. Combs Heirs, Devisees, Successors or Assigns (1/18) ***		
(a.1.2.1) Martha E. Combs Trust PO Box 1404 Abingdon, VA 24121	0.0028 acres 1/54 of 0.15 acres	0.0001%
(a.1.2.2) Frederick H. Combs II Heirs, Devisees, Successors or Assigns		
(a.1.2.2.a) Fred H. Combs II Testamentary Trust c/o Trustee P.O. Box 841 Tazewell, VA 24651	0.0028 acres 1/54 of 0.15 acres	0.0001%
(a.1.2.3) Carol Irvin		<i>Conveyed 1/54 interest to CIPL, LP (Instrument 1200026521)</i>

Exhibit B
VS16
Docket #VGOB 21-0420-4237
List of all Owners/Claimants
(3,593.26 Acre Unit)

	Acres in Unit	Interest in Unit
(a.1.2.3.1) CIPL, LP 4710 Hunterwood Circle Richmond, TX 77406	0.0028 acres 1/54 of 0.15 acres	0.0001%
*** NOTE: CNX Gas Company conveyed its Royalty Interest in the CBM Only to Edith Street, John Irvin, Carol Irvin, Martha Combs and The Frederick H. Combs II Testamentary Trust by deed dated 3/07/08 (Inst#080001170).		
(b) Kermit Cole Heirs, Devisees, Successors or Assigns (1/9)		
(b.1) Mona Cole, widow - <i>Deceased</i>	<i>Dower Interest of a 1/3 Life Estate</i>	
(b.2) Nancy J. Cole <i>See (b.3.1.a) below</i> P. O. Box 2075 Beckley, WV 25802	0.0167 acres 1/9 of 0.15 acres	0.0005%
(b.3) Shirley Cole Fuqua Heirs, Devisees, Successors or Assigns (1/18)		
(b.3.1) Mona Cole Heirs, Devisees, Successors or Assigns	<i>No issue and her husband is deceased. Shirley Fuqua pre-deceased Mona Cole, her mother.</i>	
(b.3.1.a) Nancy J. Cole (1/18)	<i>The 1/18th interest is combined with (b.2) above.</i>	
(c) Trula Burress Heirs, Devisees, Successors or Assigns (1/9)		
(c.1) James W. Burress 22638 Aven Lane Abingdon, VA 24211	0.0083 acres 1/18 of 0.15 acres	0.0002%
(c.2) Margaret M. Davis P.O. Box 10 Richlands, VA 24641	0.0083 acres 1/18 of 0.15 acres	0.0002%
(d) Leonard P. Cole (1/9)		
(d.1) B. W. McDonald	<i>Interest conveyed to B. W. McDonald and Lena McDonald by deed dated 6/14/72 (DB 207-254)</i>	
(d.2) Lena McDonald Heirs, Devisees, Successors or Assigns	<i>Interest in 85 acre tract conveyed to Lena McDonald by deed dated 4/20/85 (DB 321-236)</i>	
(d.2.1) Byrd W. McDonald, II 10456 NW 2nd Ave. Portland, OR 97231	0.0033 acres 1/45 of 0.15 acres	0.0001%
(d.2.2) Timothy J. McDonald 980 Cresswood Drive Prestonsburg, KY 41653	0.0033 acres 1/45 of 0.15 acres	0.0001%
(d.2.3) Tamala M. Peiphrey 10809 Meeting Street Prospect, KY 40059	0.0033 acres 1/45 of 0.15 acres	0.0001%
(d.2.4) Gregory B. McDonald 2220 Nicholasville Rd, Ste 250 Lexington, KY 40503	0.0033 acres 1/45 of 0.15 acres	0.0001%
(d.2.5) Greta McDonald Meek 177 Colvin Branch Oil Springs, KY 41238	0.0033 acres 1/45 of 0.15 acres	0.0001%
(e) Sherman Cole Heirs, Devisees, Successors or Assigns (1/9)		
(e.1) Virgie Cole, widow - <i>Deceased</i>	<i>Dower Interest of a 1/3 Life Estate</i>	
(e.2) Larry Dean Cole 16927 Dismal River Rd Whitewood, VA 24657	0.0028 acres 1/54 of 0.15 acres	0.0001%
(e.3) Mary F. Harris 4823 Basswood Drive Columbus, GA 31904	0.0028 acres 1/54 of 0.15 acres	0.0001%
(e.4) Caroline Jones (1/54)	<i>Interest conveyed to Claude V. Keen and Caroline Keen by deed dated 5/20/85 (DB 311-621). See (e.8) below.</i>	
(e.5) Debbie Cole Rife (1/54)	<i>Interest conveyed to Claude V. Keen and Caroline Keen by deed dated 5/23/85 (DB 311-623). See (e.8) below.</i>	
(e.6) Leon Lonnie Cole (1/54)	<i>Interest conveyed to Claude V. Keen and Caroline Keen by deed dated 11/01/85 (DB 316-276). See (e.8) below.</i>	
(e.7) Jennings Hobart Cole (1/54)	<i>Interest conveyed to Claude V. Keen and Caroline Keen by deed dated ___/___/85 (DB 316-278). See (e.8) below.</i>	
(e.8) Claude V. Keen and Caroline Keen	<i>Claude V. Keen D.O.D. 5/14/2012</i>	
(e.8.1) Caroline Cole Keen P.O. Box 233 Whitewood, VA 24657	0.0111 acres 2/27 of 0.15 acres	0.0003%
(f) Graham Cole (1/9)		
	<i>Interest conveyed to Gallie F. Cole by deed dated 2/7/64 (DB 159-586)</i>	
(g) Gallie Cole Heirs, Devisees, Successors or Assigns (2/9)		
<i>Interest inherited from Caroline Cole Gregory (1/9) plus interest conveyed from Graham Cole (1/9), see (f) above.</i>		
(g.1) Alta M. Cole Heirs, Devisees, Successors or Assigns (2/9)		
(g.1.1) Harold G. Cole Heirs, Devisees, Successors or Assigns		
(g.1.1.1) Doris Jean Cole Heirs, Devisees, Successors, or Assigns		
<i>By deed dated 5/23/16 and at Instr# 16-1053, The Estate of Doris Jean Cole purported to convey to Appalachian Energy Inc. all of its interest in minerals in the 85 acre (calc. 79.10 acres) tract. The conveyance may have failed to convey the interest as Kimberly Willis failed to qualify as executor.</i>		

Exhibit B
VS16
Docket #VGOB 21-0420-4237
List of all Owners/Claimants
(3,593.26 Acre Unit)

	Acres in Unit	Interest in Unit
(g.1.1.1.a) Kimberly Willis 1011 Nature Wood Circle Kent, OH 44240		
(g.1.1.1.b) Appalachian Energy, Inc 230 Charwood Drive Abingdon, VA 24210	0.0111 acres 2/27 of 0.15 acres	0.0003%
(g.1.2) Donald Theodore Cole Heirs, Devisees, Successors or Assigns (2/27)		
(g.1.2.a) Donald Stephen Cole 11 Woodcreek Drive Blue Ash, OH 45241	0.0056 acres 1/27 of 0.15 acres	0.0002%
(g.1.2.b) Kenneth Edward Cole 12043 Windermere Crossing Circle Winter Garden, FL 34787-5522	0.0056 acres 1/27 of 0.15 acres	0.0002%
(g.1.3) Charles F. Cole Heirs, Devisees, Successors or Assigns		
(g.1.3.1) Norma Cole Dotson Heirs, Devisees Successors, or Assigns		
(g.1.3.1.1) Sherry Cole	<i>Sherry Cole assigned 1/2 of her interest to Anthony Looney 6/25/2019, Instrument# 19-0875</i>	
(g.1.3.1.1.1) Sherry Cole 872 Wolf Creek Trail, Apt. 5 Abingdon, VA 24210	0.0056 acres 1/27 of 0.15 acres	0.0002%
(g.1.3.1.1.2) Anthony Looney 128 Hampshire Drive Mooresville, NC 28115	0.0056 acres 1/27 of 0.15 acres	0.0002%
(h) Caroline Cole Keen P.O. Box 233 Whitewood, VA 24657	0.0167 acres 1/9 of 0.15 acres	0.0005%
(i) Nannie Garnett Cole Cooper Heirs, Devisees, Successors or Assigns (1/9)		
(i.1) Hassell McArthur Cooper (1/81)	<i>Interest conveyed to Caroline Keen by deed dated 10/21/81 (DB 283-471) - see (i.4) below.</i>	
(i.2) Graham Millard Cooper (1/81)	<i>Interest conveyed to Caroline Keen by deed dated 10/26/81 (DB 283-863) - see (i.4) below.</i>	
(i.3) Josh Wilson Cooper (1/81)	<i>Interest conveyed to Caroline Keen by deed dated 11/09/81 (DB 284-113) - see (i.4) below.</i>	
(i.4) Caroline Cole Keen P.O. Box 233 Whitewood, VA 24657	0.0056 acres 1/27 of 0.15 acres	0.0002%
(i.5) Thelma Geraldine Murray (1/81)	<i>Interest conveyed to Mark Sizemore by quitclaim deed dated 2/6/85 (DB 309-270)</i>	
(i.5.1) Mark Sizemore, etux. & Thelma Murray	<i>Interest conveyed to Claude V. Keen and Caroline Keen by deed dated 8/14/86 (DB 323-722) - see (i.8) below</i>	
(i.6) Lois Nicholson (1/81)	<i>Interest conveyed to Claude V. Keen and Caroline Keen by deed dated 8/14/86 (DB 323-725) - see (i.8) below</i>	
(i.7) Betty Tristan (1/81)	<i>Interest conveyed to Claude V. Keen and Caroline Keen by deed dated 8/14/86 (DB 323-729) - see (i.8) below</i>	
(i.8) Claude V. Keen and Caroline Cole Keen	<i>Claude V. Keen D.O.D. 5/14/2012</i>	
(i.8.1) Caroline Cole Keen P.O. Box 233 Whitewood, VA 24657	0.0056 acres 1/27 of 0.15 acres	0.0002%
(i.9) Thurman Gerald Cooper Heirs, Devisees, Successors or Assigns (1/81)		
(i.9.1) Bruce Michael Cooper Heirs, Devisees, Successors or Assigns		
(i.9.1.1) Teena Cooper P.O. Box 131 North Tazewell, VA 24630	0.0003 acres 1/486 of 0.15 acres	0.0000%
(i.9.2) Rita Gail Cooper 970 Hillman Highway NE, Lot 13 Abingdon, VA 24210	0.0003 acres 1/486 of 0.15 acres	0.0000%
(i.9.3) Thelma Cooper Mullins 1019 E Seccond St, Apt. 1 Richlands, VA 24641	0.0003 acres 1/486 of 0.15 acres	0.0000%
(i.9.4) Teresa Lynn Rogers PO Box 1717 Richlands, VA 24641	0.0003 acres 1/486 of 0.15 acres	0.0000%
(i.9.5) Thurman G. Cooper, Jr. 17215 Dismal River Rd Whitewood, VA 24657	0.0003 acres 1/486 of 0.15 acres	0.0000%
(i.9.6) Terry Allen Cooper 17216 Ian Lane, Lot #10 Abingdon, VA 24210	0.0003 acres 1/486 of 0.15 acres	0.0000%
(i.10) Billy Victor Cooper (1/81)	<i>Pre-deceased Garnett Cole Cooper (mother)</i>	
(i.10.1) Karen Cooper Rowe P.O. Box 781 Hanover, WV 24839	0.0009 acres 1/162 of 0.15 acres	0.0000%

Exhibit B
VS16
Docket #VGOB 21-0420-4237
List of all Owners/Claimants
(3,593.26 Acre Unit)

	Acres in Unit	Interest in Unit
(i.10.2) Sharon Cooper Daniels P.O. Box 1322 Shady Spring, WV 25918-1322	0.0009 acres 1/162 of 0.15 acres	0.0000%
(i.11) Gary L. Cooper (1/81)	<i>Pre-deceased Garnett Cole Cooper (mother)</i>	
(i.11.1) Melanie D. Cooper 1997 Rockhousa Road Paw Paw, KY 41553	0.0006 acres 1/243 of 0.15 acres	0.0000%
(i.11.2) Corey S. Cooper 4455 Old Lesters Fork Road Grundy, VA 24614	0.0006 acres 1/243 of 0.15 acres	0.0000%
(i.11.3) Byron D. Cooper P.O. Box 252 Vansant, VA 24656	0.0006 acres 1/243 of 0.15 acres	0.0000%
Tract #58 - 17.07 Acres		
(1) P.J. Brown Heirs, et al <i>(889.00 Acre Tract)</i>	17.07 acres	0.4751%
(a) Narcie Fletcher Heirs, Devisees, Successors or Assigns (1/6)	<i>Died Testate - Interest devised to Laura C. Repass</i>	
(a.1) Laura C. Repass Heirs, Devisees, Successors or Assigns	<i>Predeceased Narcie Fletcher interest passed to daughter</i>	
(a.1.1) Lynn Repass Mullins, Heirs, Successors or Assigns	<i>Died Testate - Interest devised to John R. Mullins</i>	
(a.1.1.1) John R. Mullins	<i>By deed dated 11/2/92 (DB 403/18) conveyed his interest to his five children</i>	
<i>The interest of John R. Mullins was involved in a Bankruptcy Court Order. See Settlement Agreement dated 4/11/11 for disbursement. (1/6)</i>		
Royalty Payments per the 04/11/11 Settlement Agreement - PGP Well		
(a.1.1.1.a) Mary Ann Mullins Trust c/o Mary Ann Strong 168 Sandy Lane Richlands, VA 24641	0.569 acres 1/30 of 17.07 acres	0.0158%
(a.1.1.1.b) Susan G. Maynard Trust c/o Susan G. Maynard 503 Plough Point Beaufort, SC 29902	0.569 acres 1/30 of 17.07 acres	0.0158%
(a.1.1.1.c) Lynn A. Lawson Trust c/o Lynn A. Lawson Trustee 16083 Rocky Top Ridge Bristol, VA 24202	0.569 acres 1/30 of 17.07 acres	0.0158%
(a.1.1.1.d) Charles R. Mullins & John Robert Mullins, II Trust c/o John Taylor 4600 Park Road Suite 420 Charlotte, NC 28209	1.138 acres 1/15 of 17.07 acres	0.0317%
<i>Note: The 1/15th interest released from suspense due to Granting Motion Order dated 9/6/2007</i>		
(b) Ella W. Weddington Heirs, Devisees, Successors or Assigns (1/6)		
(b.1) Hattie Thompson (1/18)	<i>Conveyed (1/2) interest to Oscar W. Thompson, Jr.(DB 290/440) & (1/2) interest Betty T. Scott (DB 290/437)</i>	
(b.1.1) Oscar W. Thompson, Jr. Heirs, Devisees, Successors or Assigns		
(b.1.1.1) James F. Thompson PO Box 3443 Pikeville, KY 41502	0.158 acres 1/108 of 17.07 acres	0.0044%
(b.1.1.2) Janie T. Hall PO Box 2316 Pikeville, KY 41502	0.158 acres 1/108 of 17.07 acres	0.0044%
(b.1.1.3) Oscar W. Thompson, III PO Box 3170 Pikeville, KY 41502	0.158 acres 1/108 of 17.07 acres	0.0044%
(b.1.2) Betty T. Scott Heirs, Devisees, Successors or Assigns		
(b.1.2.1) William T. Scott PO Box 1316 Pikeville, KY 41502	0.237 acres 1/72 of 17.07 acres	0.0066%
(b.1.2.2) John H. Scott, III PO Box 2617 Pikeville, KY 41502	0.237 acres 1/72 of 17.07 acres	0.0066%
(b.2) Edith Cassady (1/18)	<i>Conveyed her interest to Edith Mae Vanhooose (1/2) & Ballard W. Cassady (1/2) DB 290/341</i>	
(b.2.1) Edith Mae Vanhooose Heirs, Devisees, Successors or Assigns (1/36)		
(b.2.1.1) Suzy J. Delong Trust c/o Suzy Delong, Trustee 276 Yorkwood Forest Drive Pikeville, KY 41501	0.158 acres 1/108 of 17.07 acres	0.0044%
(b.2.1.2) Charles R. Vanhooose Trust c/o Charles R. Vanhooose, Trustee 149 Thompson Road Pikeville, KY 41501	0.158 acres 1/108 of 17.07 acres	0.0044%

Exhibit B
VS16
Docket #VGOB 21-0420-4237
List of all Owners/Claimants
(3,593.26 Acre Unit)

	Acres in Unit	Interest in Unit
(b.2.1.3) William C. Vanhoose Trust c/o Wm. C. Vanhoose, Trustee 158 Hickory Lane Pikeville, KY 41501	0.158 acres 1/108 of 17.07 acres	0.0044%
(b.2.2) Ballard W. Cassidy Heirs, Devises, Successors or Assigns		
(b.2.2.1) Cassidy Family Ventures, LLC 3301 Feliciana Lane Lexington, KY 40509	0.474 acres 1/36 of 17.07 acres	0.0132%
(b.3) Fae W. Ramsey (1/18) (aka Faye)		<i>By deeds dated 6/21/82 she conveyed her interest to: James P. Ramsey (1/3), Susan Ramsey (1/9), Susan Ramsey (1/9), Joe B. Ramsey, Sr (1/3), William N. Ramsey, Jr (1/9), G. Frank Ramsey (1/9)</i>
(b.3.1) James P. Ramsey, Sr. Heirs, Devises, Successors or Assigns (1/54)		<i>Died Testate - interest devised to two sons</i>
(b.3.1.1) Michael C. Ramsey Heirs, Devises, Successors or Assigns		
(b.3.1.1.1) Jennifer Lynn Ramsey PO Box 5660 Eugene, OR 97405	0.158 acres 1/108 of 17.07 acres	0.0044%
(b.3.1.2) James P. Ramsey, Jr. Heirs, Devises, Successors, or Assigns		
(b.3.1.2.1) Deborah K. Ramsey 908 St. Patrick Dr Tallahassee, FL 32310	0.053 acres 1/324 of 17.07 acres	0.0015%
(b.3.1.2.2) James Patton Ramsey, III 85 Weddington Branch Rd Pikeville, KY 41501	0.053 acres 1/324 of 17.07 acres	0.0015%
(b.3.1.2.3) Clyde Dawson Ramsey 1121 Nandina Ct Tallahassee, FL 32308	0.053 acres 1/324 of 17.07 acres	0.0015%
(b.3.2) Susan Joyce Ramsey Aldridge 85 Weddington Branch Road Pikeville, KY 41501	0.105 acres 1/162 of 17.07 acres	0.0029%
(b.3.3) Joe B. Ramsey, Sr. (aka Joe E. Ramsey) 354 Weddington Branch Road, Suite 1 Pikeville, KY 41501	0.316 acres 1/54 of 17.07 acres	0.0088%
(b.3.4) William N. Ramsey, Jr. 85 Weddington Branch Road Pikeville, KY 41501	0.105 acres 1/162 of 17.07 acres	0.0029%
(b.3.5) George Frank Ramsey Heirs, Devises, Successors or Assigns		
(b.3.5.1) Teddy Colley PO Box 2141 Pikeville, KY 41502-2141	0.105 acres 1/162 of 17.07 acres	0.0029%
(c) Lena B. Carter (1/6) - Deceased (Life Estate extinguished)		<i>By deed 12/5/79, conveyed (1/2) interest to Allen B. Carter & (1/2) interest to Guy P. Carter (DB 148/158)</i>
(c.1) Allen B. Carter (1/12)		<i>Conveyed (1/2) interest to William H. Carter & (1/2) interest to Sue C. Lemaire (DB 153/373)</i>
(c.1.1) William H. Carter (1/24)		<i>Conveyed his interest to Victor C. Haga & Sue (Lemaire) Haga (DB 170/558)</i>
(c.1.2) Sue C. Lemaire Haga, et vir. (1/24 + 1/24 = 1/12)		<i>Obtained 1/24 from Allen B. Carter and 1/24 from William Carter Conveyed 1/12 interest to Eleanor Wall, et vir.</i>
(c.1.2.1) Eleanor H. Wall, et vir.		<i>Conveyed interest to Sue C. Haga, et vir.</i>
(c.1.2.1.a) Sue C. Haga, et vir.		<i>Conveyed interest to Victor Carl Haga (husband)</i>
(c.1.2.1.a.1) Victor Carl Haga, et ux.		<i>Conveyed interest to Sue Carter Sloan for Life and Remainder to Eleanor Lynette Lemaire</i>
(c.1.2.1.a.1.1) Sue Sloan - Deceased		<i>Interest only for Life then passes</i>
(c.1.2.1.a.1.2) Eleanor Lynette Lemaire 864 West Street Carlisle, MA 01741	1.423 acres 1/12 of 17.07 acres	0.0396%
(c.2) Guy P. Carter (1/12)		<i>Conveyed (1/2) interest to Johnnye H. Carter & (1/2) interest to John W. Gillespie</i>
(c.2.1) Johnnye H. Carter Greer Hunter - Deceased (1/24)		<i>Conveyed to herself for life and remainder to Waban Carter, Johnnye Letterman & Toni McGowan</i>
(c.2.1.1) Waban Page Carter 601 Kemp Road West Greensboro, NC 27410	0.237 acres 1/72 of 17.07 acres	0.0066%
(c.2.1.2) Johnnye Juan Carter Letterman 4 Haverford Pt Greensboro, NC 27455	0.237 acres 1/72 of 17.07 acres	0.0066%
(c.2.1.3) Toni Bates McGowan 1916 Trumbull Drive Dunwoody, GA 30338	0.237 acres 1/72 of 17.07 acres	0.0066%
(c.2.2) John W. Gillespie Heirs, Devises, Successor or Assigns (1/24)		

Exhibit B
VS16
Docket #VGOB 21-0420-4237
List of all Owners/Claimants
(3,593.26 Acre Unit)

	Acres in Unit	Interest in Unit
(c.2.2.1) John W. Gillespie Trust	<i>Trustee conveyed interest to Gillespie Co. (DB 473/466)</i>	
(c.2.2.1.a) Gillespie Company P.O. Box 675 Tazewell, VA 24651	0.711 acres 1/24 of 17.07 acres	0.0198%
(d) George M. Brown Heirs, Devisees, Successors or Assigns	<i>1/6 Interest = inherited from P.J. Brown (1/7) & Florence Crabtree (1/7 divided between 6 siblings) Was conveyed a 1/42 interest from Henry Patton Brown, see (f.5.1) below. Life Estate of Virginia Repass extinguished</i>	
(d.1) H. Eldridge Brown Heirs, Devisees, Successors or Assigns	<i>Died Testate (WB 44/520), devised (1/2) interest to Gertrude Brown & (1/2) interest divided between to Pauline Hagy, Harley Brown II, George Brown</i>	
(d.1.1) Gertrude Hudson Brown (2/21)	<i>By 12/31/92 deed, the interest was conveyed to Eldridge Brown Co. (DB 403-183)</i>	
(d.1.2) Pauline Brown Hagy (2/63)	<i>By 12/31/92 deed, the interest was conveyed to Eldridge Brown Co. (DB 403-183)</i>	
(d.1.3) Henry Eldridge Brown II (2/63)	<i>By 12/31/92 deed, the interest was conveyed to Eldridge Brown Co. (DB 403-183)</i>	
(d.1.4) George Glayde Brown (2/63)	<i>By 12/31/92 deed, the interest was conveyed to Eldridge Brown Co. (DB 403-183)</i>	
(d.1.5) Eldridge Brown Company PO Box 730 Richlands, VA 24641	3.251 acres 4/21 of 17.07 acres	0.0905%
(e) Rosa B. McKenry Heirs, Devisees, Successors or Assigns (1/6)		
(e.1) John A. McKenry - Deceased	<i>Life Estate extinguished</i>	
(e.2) Luther George McKenry Heirs, Devisees, Successors or Assigns (1/36)		
(e.2.1) Patricia Thouvelle McKenry - Deceased	<i>Life Estate extinguished</i>	
(e.2.2) Charles Robert McKenry Heirs, Devisees, Successors, or Assigns		
(e.2.2.1) Jean McKenry 3122 Birch Street Carmichael, CA 95608	0.079 acres 1/216 of 17.07 acres	0.0022%
(e.2.2.2) Alan McKenry 5912 Via Casitas Carmichael, CA 95608	0.079 acres 1/216 of 17.07 acres	0.0022%
(e.2.2.3) Lee Amy Sacks 940 El Oro Drive Auburn, CA 95603	0.079 acres 1/216 of 17.07 acres	0.0022%
(e.2.3) Nancy McKenry Goss * (1/72) 502 W. Broad St., #314 Falls Church, VA 22046	0.237 acres 1/72 of 17.07 acres	0.0066%
(e.3) James S. McKenry (1/36 + 1/36 = 1/18)	<i>Includes the 1/36 interest from Ruth M. Ainsley, see (e.7) below. By 2/17/87 deed, the interest was conveyed to James R. McKenry (DB 329/659)</i>	
(e.3.1) James R. McKenry * (1/18)	<i>Will devised a Life Estate in royalty income to Susan W. McKenry with the remainder interest passing at her death to James Reinhardt McKenry, Jr., Monica Cole McKenry Johnson, and Margaret McClure McKenry Nash, in equal shares, per stirpes.</i>	
(e.3.1.1) Susan W. McKenry 3810 Atlantic Ave Apt 606 Virginia Beach, VA 23451	0.948 acres 1/18 of 17.07 acres	0.0264%
(e.3.1.2) James Reinhardt McKenry, Jr. 16 Riverbank Ct. #1 New Canaan, 06840		
(e.3.1.3) Monica Cole McKenry Johnson 4630 Sperryville Pike Woodville, VA 22749		
(e.3.1.4) Margaret Nash 4021 Shallowbrook Lane Olney, MD 20832		
(e.4) John A. McKenry, Jr. (1/36)	<i>Died Testate - interest devised/deed his four children.</i>	
(e.4.1) John A. McKenry, III * Heirs, Devisees, Successors or Assigns		
(e.4.1.1) Mary McKenry PO Box 138 Idledale, CO 80453	0.040 acres 1/432 of 17.07 acres	0.0011%
(e.4.1.2) Natalie McKenry 599 Wright St, Apt 104 Lakewood, CO 80228	0.026 acres 1/648 of 17.07 acres	0.0007%
(e.4.1.3) Elizabeth C. Gillespie 4689 Mariposa Dr Englewood, CO 80110	0.026 acres 1/648 of 17.07 acres	0.0007%
(e.4.1.4) Kimberly Ann Strotz Heirs, Devisees, Successors or Assigns		

Exhibit B
VS16
Docket #VGOB 21-0420-4237
List of all Owners/Claimants
(3,593.26 Acre Unit)

	Acres in Unit	Interest in Unit
(e.4.1.4.1) William E. Strotz, III PO Box 178 Idledale, CO 80453	0.005 acres 1/3240 of 17.07 acres	0.0001%
(e.4.1.4.2) Jonathan A. Strotz 16805 W 16th Pl Golden, CO 80401-2712	0.005 acres 1/3240 of 17.07 acres	0.0001%
(e.4.1.4.3) Josiah D. Strotz c/o William E Strotz, Jr - Guardian 16805 W 16th Pl Golden, CO 80401-2712	0.005 acres 1/3240 of 17.07 acres	0.0001%
(e.4.1.4.4) Rachel J. Strotz c/o William E Strotz, Jr - Guardian 16805 W 16th Pl Golden, CO 80401-2712	0.005 acres 1/3240 of 17.07 acres	0.0001%
(e.4.1.4.5) Amy Olivia Grace Strotz c/o William E Strotz, Jr - Guardian 16805 W 16th Pl Golden, CO 80401-2712	0.005 acres 1/3240 of 17.07 acres	0.0001%
(e.4.2) Elizabeth McKenry Adams 1063 Hollow Hill Rd Lynchburg, VA 24503	0.119 acres 1/144 of 17.07 acres	0.0033%
(e.4.3) James Paris McKenry Heirs, Devises, Successors or Assigns <i>Died Intestate - 1/3 spouse and 2/3 children</i>		
(e.4.3.1) Michelle Martin McKenry (now Webb)	<i>Deeded her (1/432) interest to her step-daughter (Cynthia McKenry-Therrien)</i>	
(e.4.3.2) Cynthia McKenry-Therrien PO Box 205 Church View, VA 23032	0.119 acres 1/144 of 17.07 acres	0.0033%
(e.4.4) Natalie Sue McKenry Callis 53 Parkers Point Blvd. Forked River, NJ 08731	0.119 acres 1/144 of 17.07 acres	0.0033%
(e.5) A. P. McKenry Heirs, Devises, Successors or Assigns (1/36)		
(e.5.1) Ellen S. McKenry * - <i>Deceased</i>	<i>Life Estate extinguished</i>	
(e.5.2) Lucie M. Baldie Heirs, Devises, Successors or Assigns* (1/72)		
(e.5.2.1) Ellen Allen 109 Horn Creek Ct. Cary, NC 27519	0.237 acres 1/72 of 17.07 acres	0.0066%
(e.5.3) A. P. McKenry, Jr. Heirs, Devises, Successors or Assigns (1/72)		
(e.5.3.1) Eloise N. McKenry Heirs, Devises, Successors or Assigns* (1/72)		
(e.5.3.1.1) Eloise G. McKenry Trust	<i>Trust terminated upon death of Mattie Leigh Wilkie</i>	
(e.5.3.1.1.1) May Leigh Thomas Crain	<i>Assigned 4/9/2015 to Ellen Baldi Allen</i>	
(e.5.3.1.1.1.1) Ellen Allen 109 Horn Creek Ct. Cary, NC 27519	0.237 acres 1/72 of 17.07 acres	0.0066%
(e.6) Carl E. B. McKenry, Sr. Heirs, Devises, Successors or Assigns (1/36)		
(e.6.1) Carl E. B. McKenry, Jr. * (1/36)		
(e.6.1.1) Clare C. McKenry Molloy 7 Kilone Grove Ballybeg Ennis, County Clare, Ireland	0.474 acres 1/36 of 17.07 acres	0.0132%
(e.7) Ruth M. Ainsley (1/36)	<i>Conveyed her interest to John A. McKenry, Jr. & James S. McKenry, as joint tenants with rights of survivorship. (DB 402/597 TC) John A. McKenry was deceased first vesting title in James S. McKenry.</i>	
<i>* NOTE: By Agreement dated 3/23/77 appointed James R. McKenry as AIF</i>		
<i>Correspondances and Payment are to be made to:</i>		
James R. McKenry, AIF for Rosa B. McKenry Heirs 192 Ballard Court, Suite 400 Virginia Beach, VA 23462-6538		
(f) James B. Brown Heirs, Devises, Successors or Assigns (1/6)	<i>Predeceased Patton J. Brown</i>	
(f.1) George Ira Brown Heirs, Devises, Successors or Assigns (1/36)	<i>George I. Brown conveyed his interest to John H. White 10/12/14 John H. White conveyed the interest back to George I. Brown 11/18/20</i>	
(f.1.1) Ella Madge Brown Heirs, Devises, Successors or Assigns	<i>Died Testate - Interest devised to A. P. Brown.</i>	
(f.1.2) A. P. Brown Heirs, Devises, Successors or Assigns (1/36)		
(f.1.2.1) Anna Ruth Brown - <i>Deceased</i>	<i>Life Estate extinguished</i>	
(f.2.1.2) Grover Ira Brown Heirs, Devises, Successors or Assigns (1/72)		
(f.1.2.2.1) Rodney Lynn Brown 126 Laurel Wood Acres Road Cedar Bluff, VA 24609	0.237 acres 1/72 of 17.07 acres	0.0066%

Exhibit B
VS16
Docket #VGOB 21-0420-4237
List of all Owners/Claimants
(3,593.26 Acre Unit)

	Acres in Unit	Interest in Unit
(f.1.2.3) Sarah Arlene Brown Buchanan Heirs, Devisees, Successors or Assigns (1/72) <i>Will devised P.J. Brown interest to Preston until his death, at which time they will pass to Laura, Sarah, and Ira</i>		
(f.1.2.3.1) Preston Buchanan (DOD 10/24/2020) <i>Life Estate Extinguished</i>		
(f.1.2.3.2) Laura Buchanan Heirs, Devisees, Successors, or Assigns <i>(documentation pending)</i>	0.040 acres 1/432 of 17.07 acres	0.0011%
(f.1.2.3.2.1) Chris Hess 106 Cricket Lane Cedar Bluff, VA 24609		
(f.1.2.3.2.2) Daniel McClanahan 2289 Lovers Gap Road Vansant, VA 24656		
(f.1.2.3.2.3) Lauralynn McClanahan 5705 Crow Drive Cumming, GA 30041		
(f.1.2.3.2.4) Brittany McClanahan 22715 Green Springs Church Rd Abingdon, VA 24211		
(f.1.2.3.3) Sarah B. Taylor PO Box 283 Pounding Mill, VA 24637	0.040 acres 1/432 of 17.07 acres	0.0011%
(f.1.2.3.4) Ira Buchanan 2737 Little Creek Hwy Dublin, VA 24084	0.040 acres 1/432 of 17.07 acres	0.0011%
(f.2) Charles G. Brown Heirs, Devisees, Successors or Assigns (1/36) <i>Died Testate - Interest devised to his niece, Hannah A. Taylor (Daughter of Margie Ascue)</i>		
(f.2.1) Hannah Ascue Brown Taylor Heirs, Devisees, Successors or Assigns(1/36)		
(f.2.1.1) Glenn Taylor PO Box 103 Rosedale, VA 24280	0.237 acres 1/72 of 17.07 acres	0.0066%
(f.2.1.2) Barbara Taylor Pauley PO Box 767 Rosedale, VA 24280	0.237 acres 1/72 of 17.07 acres	0.0066%
(f.3) Earl Brown Heirs, Devisees, Successors or Assigns (1/36)		
(f.3.1) Vivian Witt Brown - <i>Deceased</i> <i>Life Estate extinguished</i>		
(f.3.2) Harold Kent Brown Heirs, Devisees, Successors or Assigns <i>Predeceased Vivian Brown (mother) and survived by widow and one child Died Intestate (1/3 Widow - 2/3 Child)</i>		
(f.3.2.1) Margaret Hatcher Brown Heirs, Devisees, Successors or Assigns <i>Deeded her interest 10/21/91 to Martha Brown Short & Robert Short (DB 381/812) as tenants by the entirety with rights of survivorship.</i>		
(f.3.2.1.a) Martha B. and Robert W. Short 6815 Tinkerdale Road Roanoke, VA 24019	0.158 acres 1/108 of 17.07 acres	0.0044%
(f.3.2.2) Martha B. and Robert W. Short 6815 Tinkerdale Road Roanoke, VA 24019	0.316 acres 1/54 of 17.07 acres	0.0088%
(f.4) Leola B. Brown Steele (1/42 + 1/252 = 1/36) <i>A. Inherited a 1/42 interest from James B. Brown (1/7th divided between 6 children) B. Inherited a 1/252 interest from Florence Crabtree = (1/7th divided between siblings or their heirs = 1/42, then divided between the six heirs of James B. Brown = 1/252) C. The deed (DB 93/283 TC) to George M. Brown for 1/42 interest DOES NOT include the 573.80 acre or the 889.00 acre tracts.</i>		
(f.4.1) Henry Woodrow Steele Heirs, Devisees, Successors or Assigns (1/108)		
(f.4.1.1) Buford Earl Steele Heirs, Devisees, Successors, or Assigns		
(f.4.1.1.1) Juanita Clater PO Box 1704 Front Royal, VA 22630	0.079 acres 1/216 of 17.07 acres	0.0022%
(f.4.1.2) Mary Francis Steele Carter Heirs, Devisees, Successors or Assigns (1/216) <i>Interest to husband (1/2) and (1/2) each to three children</i>		
(f.4.1.2.a) Kenneth E. Carter (1/2) 600 Mount View Street Front Royal, VA 22630	0.040 acres 1/432 of 17.07 acres	0.0011%
(f.4.1.2.b) Tina Carter (1/6) 152 Lincoln Lane Staunton, VA 24401	0.013 acres 1/1296 of 17.07 acres	0.0004%
(f.4.1.2.c) David Carter (1/6) 417 E Criser Rd, Apt 102 Front Royal, VA 22630	0.013 acres 1/1296 of 17.07 acres	0.0004%
(f.4.1.2.d) Jennifer Wiles (1/6) 79 Snowbird Court Front Royal, VA 22630	0.013 acres 1/1296 of 17.07 acres	0.0004%

Exhibit B
VS16
Docket #VGOB 21-0420-4237
List of all Owners/Claimants
(3,593.26 Acre Unit)

	Acres in Unit	Interest in Unit
(f.4.2) Claytor S. Grove Heirs, Devises, Successors or Assigns (1/108)		
(f.4.2.1) Charles M. Grove, Jr. Heirs, Devises, Successors or Assigns (1/216)		
(f.4.2.1.a) Roberta C. Grove Heirs, Devises, Successors, or Assigns		
(f.4.2.1.a.1) Ernest Charles Grove 954 Vista Ridge Court Front Royal, VA 22630	0.040 acres 1/432 of 17.07 acres	0.0011%
(f.4.2.1.a.2) Brian Alan Grove 25 Summit Ridge Road Christiansburg, VA 24073	0.040 acres 1/432 of 17.07 acres	0.0011%
(f.4.2.2) Shirley G. Singhas Heirs, Devises, Successors, or Assigns <i>(Documentation Pending)</i>	0.079 acres 1/216 of 17.07 acres	0.0022%
(f.4.3) Faye S. Hough Heirs, Devises, Successors or Assigns (1/108)		
(f.4.3.1) J. Tyson Hough Heirs, Devises, Successors or Assigns		<i>Died Testate - Interest devised to the James M. Singhas.</i>
(f.4.3.1.1) James M. Singhas Heirs, Devises, Successors or Assigns		
(f.4.3.1.1.a) Doris L. Singhas Heirs, Devises, Successors or Assigns		
(f.4.3.1.1.a.1) Amber Frazier 213 Page Street Berryville, VA 22611	0.158 acres 1/108 of 17.07 acres	0.0044%
(f.5) Henry P. Brown Heirs, Devises, Successors or Assigns (1/42 + 1/252 = 1/36) (1/252 remaining)		<i>A. Inherited a 1/42 interest from James B. Brown (1/7th divided between 6 children) B. Inherited a 1/252 interest from Florence Crabtree = (1/7th divided between siblings or their heirs = 1/42, then divided between the six heirs of James B. Brown = 1/252)</i>
(f.5.1) George M. Brown (1/42) <i>see (d) above</i>		<i>Conveyed 1/42 interest to George M. Brown (DB 60/254) before Florence Crabtree died, see (d) above.</i>
(f.5.2) Beatrice F. Brown - <i>Deceased</i>		<i>Life Estate extinguished</i>
(f.5.3) James Moses Brown Heirs, Devises Successors or Assigns (1/504)		<i>Inherited a (1/2) interest of the 1/252 interest from Florence Crabtree 1/3 to Spouse (1/1512) & 2/3 to Children (1/756)</i>
(f.5.3.1) Roxie Brown Heirs, Devises, Successors, or Assigns		
(f.5.3.1.1) Beverly Lester PO Box 970 Pounding Mill, VA 24637	0.003 acres 1/6048 of 17.07 acres	0.0001%
(f.5.3.1.2) Gerald Stephen Witt 4545 Wolfhound Drive Mechanicsville, VA 23116	0.003 acres 1/6048 of 17.07 acres	0.0001%
(f.5.3.1.3) Jeffrey Dean Witt 3015 Chukar Drive McKinney, TX 75072	0.003 acres 1/6048 of 17.07 acres	0.0001%
(f.5.3.1.4) Michelle Keen 297 Carroll Drive Hardy, VA 24101	0.003 acres 1/6048 of 17.07 acres	0.0001%
(f.5.3.2) James William Brown Heirs, Devises, Successors or Assigns (1/756)		<i>Died Testate - Interest devised to Brenda Brown, wife</i>
(f.5.3.2.a) Brenda Owens Brown Powell PO Box 1595 Duluth, GA 30096	0.023 acres 1/756 of 17.07 acres	0.0006%
(f.5.4) Eugene Lee Brown Heirs, Devises Successors or Assigns (1/504)		<i>Inherited a (1/2) interest of the 1/252 interest from Florence Crabtree 1/3 to Spouse (1/1512) & 2/3 to Children (1/756 divided between 5 children)</i>
(f.5.4.1) Martha Evelyn Christian Brown Heirs, Devises, Successors or Assigns (1/3 of 1/504 = 1/1512)		<i>Died Testate - Interest devised to Nora C. Damron, daughter.</i>
(f.5.4.1.a) Nora Catherine Damron 475 Maid Street Pounding Mill, VA 24637	0.011 acres 1/1512 of 17.07 acres	0.0003%
(f.5.4.2) Virginia Brown Palmer 26068 NC Highway 8 Denton, NC 27239	0.005 acres 1/3780 of 17.07 acres	0.0001%
(f.5.4.3) Benjamin Patton Brown 72 Beths Lane Cedar Bluff, VA 24609	0.005 acres 1/3780 of 17.07 acres	0.0001%
(f.5.4.4) Charles Henry Brown 14376 Peaceful Valley Road Abingdon, VA 24210	0.005 acres 1/3780 of 17.07 acres	0.0001%

Exhibit B
VS16
Docket #VGOB 21-0420-4237
List of all Owners/Claimants
(3,593.26 Acre Unit)

	Acres in Unit	Interest in Unit
(f.5.4.5) William David Brown 609 Fulton Street Millville, NJ 08332	0.005 acres 1/3780 of 17.07 acres	0.0001%
(f.5.4.6) Eugene L. Brown, Jr. 3875 Gratton Road Tazewell, VA 24651	0.005 acres 1/3780 of 17.07 acres	0.0001%
(f.6) Marjorie Brown Ascue Heirs, Devisees, Successors or Assigns (1/36)		
(f.6.1) Russell A. Ascue - <i>Deceased</i>	<i>Life Estate extinguished</i>	
(f.6.2) Ruth A. Martin (aka Myrtle Ruth Martin) (1/108)		
(f.6.2.1) Joseph B. Martin, Jr. 3844 Tangle Oak Drive Clemmons, NC 27012	0.158 acres 1/108 of 17.07 acres	0.0044%
(f.6.3) Catherine A. Lee Heirs, Devisees Successors or Assigns (1/108)		
<i>Died Testate - interest devised to her son, Morris Richard Lee</i>		
(f.6.3.1) Morris R. Lee 1072 Ascue Road Cedar Bluff, VA 24609	0.158 acres 1/108 of 17.07 acres	0.0044%
(f.6.4) Hannah Ascue Taylor Heirs, Devisees, Successors or Assigns (1/108 + 1/36 = 1/27)		
(f.6.4.1) Barbara Taylor Pauley P.O. Bcx 767 Rosedale, VA 24280	0.079 acres 1/216 of 17.07 acres	0.0022%
(f.6.4.2) Glenn C. Taylor P.O. Box 103 Rosedale, VA 24280	0.079 acres 1/216 of 17.07 acres	0.0022%
(g) Florence Crabtree Heirs, Devisees, Successors or Assigns (1/7)		
<i>Died Testate - interest devised to the Estate of P.J. Brown.</i>		
<u>Tract #59 - 0.27 Acres</u>		
(1) Caroline Keen PO Box 233 Whitewood, VA 24657	0.27 acres	0.0075%
<u>Tract #60 - 27.78 Acres</u>		
Caroline Cole Heirs, Devisees, Successors or Assigns et al <i>33.04 Acre Tract</i>	27.78 acres	0.7731%
(1) Caroline Cole Heirs, Devisees, Successors or Assigns		
(a) Hassell Cole		
<i>Interest sold to Thelma Parks thru creditor's suit (DB 161, PG 326)</i>		
(a.1) Thelma Parks		
<i>Conveyed interest to Edith Street & Marion Combs (DB161, PG 366)</i>		
(a.1.1) Edith G. Street * PO Box 459 Abingdon, VA 24212	1.543 acres 1/18 of 27.78 acres	0.0430%
(a.1.2) Marion S. Combs Heirs, Devisees, Successors or Assigns		
(a.1.2.1) F.H. Combs II Testamentary Trust* c/o Amy and/or Eric Combs, Trustees P.O. Box 841 Tazewell, VA 24651	0.514 acres 1/54 of 27.78 acres	0.0143%
(a.1.2.2) Martha E. Combs Trust* PO Box 1404 Abingdon, VA 24121	0.514 acres 1/54 of 27.78 acres	0.0143%
(a.1.2.3) CIPL LP * c/o John C. Irvin 4710 Hunterwood Circle Richmond, TX 77406	0.514 acres 1/54 of 27.78 acres	0.0143%
(b) Kermit F. & Mona McNeil Cole Heirs, Devisees, Successors or Assigns		
(b.1) Nancy J. Cole * PO Box 2075 Beckley, WV 25802	1.543 acres 1/18 of 27.78 acres	0.0430%
(b.2) Shirley Fuqua		
<i>(Deceased - no heirs - interest went to Nancy Cole)</i>		
(b.2.1) Nancy J. Cole * PO Box 2075 Beckley, WV 25802	1.543 acres 1/18 of 27.78 acres	0.0430%
(c) Trula Burress Heirs, Devisees, Successors or Assigns		
(c.1) James W. Burress		
<i>conveyed interest in 36 (33.04) acres by deed dated 2/1990 (DB 356/213) to Caroline Keen</i>		

Exhibit B
VS16
Docket #VGOB 21-0420-4237
List of all Owners/Claimants
(3,593.26 Acre Unit)

	Acres in Unit	Interest in Unit
(c.1.1) Caroline C. Keen * PO Box 233 Beckley, WV 25802	1.543 acres 1/18 of 27.78 acres	0.0430%
(c.2) Margaret M. Davis	<i>conveyed interest in 36 (33.04) acres by deed dated 7/1985 (DB 313/436) to Caroline Keen</i>	
(c.2.1) Caroline C. Keen * PO Box 233 Beckley, WV 25802	1.543 acres 1/18 of 27.78 acres	0.0430%
(d) Leonard P. Cole	<i>Conveyed by deed dated 6/14/1972 to B.W. & Lena McDonald (DB 207 PG 254)</i>	
(d.1) B.W. McDonald	<i>Conveyed interest 4/20/1985 to Lena McDonald (DB 321 PG 236)</i>	
(d.2) Lena McDonald Heirs, Devisees, Successors or Assigns *		
(d.2.1) Byrd W. McDonald* 10456 NW 2nd Ave Portland, OR 97231	0.617 acres 1/45 of 27.78 acres	0.0172%
(d.2.2) Tamala McDonald Pelphrey * 10809 Meeting St Prospect, KY 40059	0.617 acres 1/45 of 27.78 acres	0.0172%
(d.2.3) Gregory B. McDonald * 2220 Nicholasville Rd, Ste 250 Lexington, KY 40503	0.617 acres 1/45 of 27.78 acres	0.0172%
(d.2.4) Greta McDonald Meek* 177 Colvin Branch Oil Springs, KY 41238	0.617 acres 1/45 of 27.78 acres	0.0172%
(d.2.5) Timothy J. McDonald * 980 Cresswood Drive Prestonsburg, KY 41653	0.617 acres 1/45 of 27.78 acres	0.0172%
(e) Sherman & Vergie M. Cole Heirs, Devisees, Successors or Assigns		
(e.1) Mary F. Harris 4823 Basswood Drive Columbus, GA 31904	0.514 acres 1/54 of 27.78 acres	0.0143%
(e.2) Larry Dean Cole 14573 Lee Highway Bristol, VA 24202-4253	0.514 acres 1/54 of 27.78 acres	0.0143%
(e.3) Carolyn Cole Jones	<i>Conveyed by deed dated 5/20/1985 (DB 311 PG 621)</i>	
(e.4) Debbie Cole Rife, et ux	<i>Conveyed by deed dated 5/23/1985 (DB 311 PG 623)</i>	
(e.5) Leon Lonnie Cole, et ux	<i>Conveyed by deed dated 6/3/1985 (DB 316 PG 276)</i>	
(e.6) Jennings Hobart Cole, et ux	<i>Conveyed by deed dated 5/9/1985 (DB 316 PG 278)</i>	
(e.a.1) Caroline C. Keen * P.O. Box 233 Whitewood, VA 24657	2.058 acres 2/27 of 27.78 acres	0.0573%
(f) Graham Cole	<i>Conveyed to Gallie Cole (DB159 PG 586)</i>	
(f.1) Gallie Cole Heirs, Devisees, Successors or Assigns		
(f.1.1) Harold G. Cole Heirs, Devisees, Successors or Assigns		
(f.1.1.1) Kimberly Willis 1011 Nature Wood Circle Kent, OH 44240	2.058 acres 2/27 of 27.78 acres	0.0573%
(f.2) Donald T. Cole Heirs, Devisees,* Successors or Assigns		
(f.2.1) Donald Stephen Cole * 7583 Lakewater Drive Cincinnati, OH 45242-3005	1.029 acres 1/27 of 27.78 acres	0.0286%
(f.2.2) Kenneth Edward Cole * 12043 Windermere Crossing Circle Winter Garden, FL 34787-5522	1.029 acres 1/27 of 27.78 acres	0.0286%
(f.3) Charles F. Cole Heirs, Devisees, Successors or Assigns		
(f.3.1) Norma Cole Dotson Heirs, Devisees Successors, or Assigns		
(f.3.1.1) Sherry Cole	<i>Sherry Cole assigned 1/2 of her interest to Anthony Looney 6/25/2019, Instrument# 19-0875</i>	
(f.3.1.1.1) Sherry Cole 872 Wolf Creek Trail, Apt. 5 Abingdon, VA 24210	1.0289 acres 1/27 of 27.78 acres	0.0286%
(f.3.1.1.2) Anthony Looney 128 Hampshire Drive Mooresville, NC 28115	1.0289 acres 1/27 of 27.78 acres	0.0286%

Exhibit B
VS16
Docket #VGOB 21-0420-4237
List of all Owners/Claimants
(3,593.26 Acre Unit)

	Acres in Unit	Interest in Unit
(g) Caroline C. Keen * P.O. Box 233 Whitewood, VA 24657	3.087 acres 1/9 of 27.78 acres	0.0859%
(h) Nannie Garnett Cole Cooper Heirs, Devises, Successors or Assigns		
(h.1) Hassell MacArthur Cooper, et ux	<i>Conveyed by deed dated 10/21/1981 (DB 283 PG 471)</i>	
(h.2) Graham Millard Cooper, et ux	<i>Conveyed by deed dated 10/21/1981 (DB 283 PG 863)</i>	
(h.3) Josh Wilson Cooper, et ux	<i>Conveyed by deed dated 11/9/1981 (DB 284 PG 113)</i>	
(h.4) Thelma Murray, et vir	<i>Conveyed by deed dated 2/6/1985 to Mark Sizemore (DB 309 PG 270)</i>	
(h.4.1) Merk Sizemore, et ux	<i>Conveyed by deed dated 8/14/1986 (DB 323 PG 722)</i>	
(h.5) Lois Nicholson, et vir	<i>Conveyed by deed dated 8/14/1986 (DB 311 PG 725)</i>	
(h.6) Betty Tristan	<i>Conveyed by deed dated 8/14/1986 (DB 323 PG 728)</i>	
(h.a.1) Caroline C. Keen * P.O. Box 233 Whitewood, VA 24657	2.058 acres 2/27 of 27.78 acres	0.0573%
(h.7) Thurman Cooper Heirs, Devises, Successors or Assigns		
(h.7.1) Bruce Michael Cooper Heirs, Devises, Successors or Assigns		
(h.7.1.1) Teena Cooper PO Box 131 North Tazewell, VA 24630	0.057 acres 1/486 of 27.78 acres	0.0016%
(h.7.2) Rita Gail Cooper 970 Hillman Hwy NE, Lot 13 Abingdon, VA 24210	0.057 acres 1/486 of 27.78 acres	0.0016%
(h.7.3) Thelma Cooper Mullins 1019 E 2nd St. Apt 1 Richlands, VA 24641	0.057 acres 1/486 of 27.78 acres	0.0016%
(h.7.4) Teresa Lynn Rogers PO Box 1717 Richlands, VA 24641	0.057 acres 1/486 of 27.78 acres	0.0016%
(h.7.5) Thurman G. Cooper, Jr. 17215 Dismel River Rd Whitewood, VA 24657	0.057 acres 1/486 of 27.78 acres	0.0016%
(h.7.6) Terry Allen Cooper 17216 Ian Ln, Lot #10 Abingdon, VA 24212-2581	0.057 acres 1/486 of 27.78 acres	0.0016%
(h.8) Billy Cooper Heirs, Devises, Successors or Assigns		
(h.8.1) Karen C. Rowe P.O. Box 781 Hanover, WV 24839	0.171 acres 1/162 of 27.78 acres	0.0048%
(h.8.2) Sharon Cooper Daniels PO Box 1322 Shady Spring, WV 25918-1322	0.171 acres 1/162 of 27.78 acres	0.0048%
(h.9) Gary Cooper Heirs, Devises, Successors or Assigns		
(h.9.1) Melanie D. Cooper 1997 Rockhouse Road Paw Paw, KY 41553	0.114 acres 1/243 of 27.78 acres	0.0032%
(h.9.2) Corey S. Cooper 4455 Old Lesters Fork Rd Grundy, VA 24614	0.114 acres 1/243 of 27.78 acres	0.0032%
(h.9.3) Byron D. Cooper PO Box 252 Vansant, VA 24656	0.114 acres 1/243 of 27.78 acres	0.0032%
<u>Tract's #61A (38.80 acres), 61B (2.23 acres), and 611 (0.39 acres)**</u>		
<i>** The acreages of the above tracts with identical ownership have been combined in an effort to reduce exhibit size</i>		
Caroline Cole Keen, et al. <i>(Caroline Cole Gregory Heirs, Devises, Successors or Assigns)</i> 79.10 Acre Tract	41.42 acres	1.1527%
(1) Caroline Cole Gregory Heirs, Devises, Successors or Assigns		
(a) Hassel Cole (1/9)		
(a.1) Thelma Parks	<i>Interest conveyed to Thelma Parks by creditor's suit dated 5/2/64 (DB 161-326)</i>	
(a.1.1) Edith G. Street *** P.O. Box 459 Abingdon, VA 24212	<i>Interest conveyed to Edith Street and Marion Combs by deed dated 5/7/64 (DB 161-366)</i>	
	2.3011 acres 1/18 of 41.42 acres	0.0640%

Exhibit B
VS16
Docket #VGOB 21-0420-4237
List of all Owners/Claimants
(3,593.26 Acre Unit)

	Acres in Unit	Interest in Unit
(a.1.2) Marion S. Combs Heirs, Devisees, Successors or Assigns (1/18) ***		
(a.1.2.1) Martha E. Combs Trust PO Box 1404 Abingdon, VA 24121	0.7670 acres 1/54 of 41.42 acres	0.0213%
(a.1.2.2) Frederick H. Combs II Heirs, Devisees, Successors or Assigns		
(a.1.2.2.a) Fred H. Combs II Testamentary Trust c/o Trustee P.O. Box 841 Tazewell, VA 24651	0.7670 acres 1/54 of 41.42 acres	0.0213%
(a.1.2.3) Carol Irvin	<i>Conveyed 1/54 interest to CIPL, LP (Instrument 1200026521)</i>	
(a.1.2.3.1) CIPL, LP 4710 Hunterwood Circle Richmond, TX 77406	0.7670 acres 1/54 of 41.42 acres	0.0213%
*** NOTE: CNX Gas Company conveyed its Royalty Interest in the CBM Only to Edith Street, John Irvin, Carol Irvin, Martha Combs and The Frederick H. Combs II Testamentary Trust by deed dated 3/07/08 (Inst#080001170).		
(b) Kermit Cole Heirs, Devisees, Successors or Assigns (1/9)		
(b.1) Mona Cole, widow - <i>Deceased</i>	<i>Dower Interest of a 1/3 Life Estate</i>	
(b.2) Nancy J. Cole <i>See (b.3.1.a) below</i> P. O. Box 2075 Beckley, WV 25802	4.6022 acres 1/9 of 41.42 acres	0.1281%
(b.3) Shirley Cole Fuqua Heirs, Devisees, Successors or Assigns (1/18)		
<i>No issue and her husband is deceased. Shirley Fuqua pre-deceased Mona Cole, her mother.</i>		
(b.3.1) Mona Cole Heirs, Devisees, Successors or Assigns		
(b.3.1.a) Nancy J. Cole (1/18)	<i>The 1/18th interest is combined with (b.2) above.</i>	
(c) Trula Burress Heirs, Devisees, Successors or Assigns (1/9)		
(c.1) James W. Burress 22638 Aven Lane Abingdon, VA 24211	2.3011 acres 1/18 of 41.42 acres	0.0640%
(c.2) Margaret M. Davis P.O. Box 10 Richlands, VA 24641	2.3011 acres 1/18 of 41.42 acres	0.0640%
(d) Leonard P. Cole (1/9)		
<i>Interest conveyed to B. W. McDonald and Lena McDonald by deed dated 6/14/72 (DB 207-254)</i>		
(d.1) B. W. McDonald	<i>Interest in 85 acre tract conveyed to Lena McDonald by deed dated 4/20/85 (DB 321-236)</i>	
(d.2) Lena McDonald Heirs, Devisees, Successors or Assigns		
(d.2.1) Byrd W. McDonald, II 10456 NW 2nd Ave. Portland, OR 97231	0.9204 acres 1/45 of 41.42 acres	0.0256%
(d.2.2) Timothy J. McDonald 980 Cresswood Drive Prestonsburg, KY 41653	0.9204 acres 1/45 of 41.42 acres	0.0256%
(d.2.3) Tamala M. Pelphrey 10809 Meeting Street Prospect, KY 40059	0.9204 acres 1/45 of 41.42 acres	0.0256%
(d.2.4) Gregory B. McDonald 2220 Nicholasville Rd, Ste 250 Lexington, KY 40503	0.9204 acres 1/45 of 41.42 acres	0.0256%
(d.2.5) Greta McDonald Meek 177 Colvin Branch Oil Springs, KY 41238	0.9204 acres 1/45 of 41.42 acres	0.0256%
(e) Sherman Cole Heirs, Devisees, Successors or Assigns (1/9)		
(e.1) Virgie Cole, widow - <i>Deceased</i>	<i>Dower Interest of a 1/3 Life Estate</i>	
(e.2) Larry Dean Cole 16927 Dismal River Rd Whitewood, VA 24657	0.7670 acres 1/54 of 41.42 acres	0.0213%
(e.3) Mary F. Harris 4823 Basswood Drive Columbus, GA 31904	0.7670 acres 1/54 of 41.42 acres	0.0213%
(e.4) Caroline Jones (1/54)	<i>Interest conveyed to Claude V. Keen and Caroline Keen by deed dated 5/20/85 (DB 311-621). See (e.8) below.</i>	
(e.5) Debbie Cole Rife (1/54)	<i>Interest conveyed to Claude V. Keen and Caroline Keen by deed dated 5/23/85 (DB 311-623). See (e.8) below.</i>	
(e.6) Leon Lonnie Cole (1/54)	<i>Interest conveyed to Claude V. Keen and Caroline Keen by deed dated 11/01/85 (DB 316-276). See (e.8) below.</i>	
(e.7) Jennings Hobart Cole (1/54)	<i>Interest conveyed to Claude V. Keen and Caroline Keen by deed dated ___/___/85 (DB 316-278). See (e.8) below.</i>	
(e.8) Claude V. Keen and Caroline Keen	<i>Claude V. Keen D.O.D. 5/14/2012</i>	

Exhibit B
VS16
Docket #VGOB 21-0420-4237
List of all Owners/Claimants
(3,593.26 Acre Unit)

	Acres in Unit	Interest in Unit
(e.8.1) Caroline Cole Keen P.O. Box 233 Whitewood, VA 24657	3.0681 acres 2/27 of 41.42 acres	0.0854%
(f) Graham Cole (1/9)	<i>Interest conveyed to Gallie F. Cole by deed dated 2/7/64 (DB 159-586)</i>	
(g) Gallie Cole Heirs, Devisees, Successors or Assigns (2/9)	<i>Interest inherited from Caroline Cole Gregory (1/9) plus interest conveyed from Graham Cole (1/9), see (f) above.</i>	
(g.1) Alta M. Cole Heirs, Devisees, Successors or Assigns (2/9)		
(g.1.1) Harold G. Cole Heirs, Devisees, Successors or Assigns		
(g.1.1.1) Doris Jean Cole Heirs, Devisees, Successors, or Assigns	<i>By deed dated 5/23/16 and at Instr# 16-1053, The Estate of Doris Jean Cole purported to convey to Appalachian Energy Inc. all of its interest in minerals in the 85 acre (calc. 79.10 acres) tract. The conveyance may have failed to convey the interest as Kimberly Willis failed to qualify as executor.</i>	
(g.1.1.1.a) Kimberly Willis 1011 Nature Wood Circle Kent, OH 44240		
(g.1.1.1.b) Appalachian Energy, Inc 230 Charwood Drive Abingdon, VA 24210	3.0681 acres 2/27 of 41.42 acres	0.0854%
(g.1.2) Donald Theodore Cole Heirs, Devisees, Successors or Assigns (2/27)		
(g.1.2.a) Donald Stephen Cole 11 Woodcreek Drive Blue Ash, OH 45241	1.5341 acres 1/27 of 41.42 acres	0.0427%
(g.1.2.b) Kenneth Edward Cole 12043 Windermere Crossing Circle Winter Garden, FL 34767-5522	1.5341 acres 1/27 of 41.42 acres	0.0427%
(g.1.3) Charles F. Cole Heirs, Devisees, Successors or Assigns		
(g.1.3.1) Norma Cole Dotson Heirs, Devisees Successors, or Assigns		
(g.1.3.1.1) Sherry Cole	<i>Sherry Cole assigned 1/2 of her interest to Anthony Looney 6/25/2019, Instrument# 19-0875</i>	
(g.1.3.1.1.1) Sherry Cole 872 Wolf Creek Trail, Apt. 5 Abingdon, VA 24210	1.5341 acres 1/27 of 41.42 acres	0.0427%
(g.1.3.1.1.2) Anthony Looney 128 Hampshire Drive Mooresville, NC 28115	1.5341 acres 1/27 of 41.42 acres	0.0427%
(h) Carolina Cole Keen P.O. Box 233 Whitewood, VA 24657	4.6022 acres 1/9 of 41.42 acres	0.1281%
(i) Nannie Garnett Cole Cooper Heirs, Devisees, Successors or Assigns (1/9)		
(i.1) Hassell McArthur Cooper (1/81)	<i>Interest conveyed to Caroline Keen by deed dated 10/21/81 (DB 283-471) - see (i.4) below.</i>	
(i.2) Graham Millard Cooper (1/81)	<i>Interest conveyed to Caroline Keen by deed dated 10/26/81 (DB 283-863) - see (i.4) below.</i>	
(i.3) Josh Wilson Cooper (1/81)	<i>Interest conveyed to Caroline Keen by deed dated 11/09/81 (DB 284-113) - see (i.4) below.</i>	
(i.4) Caroline Cole Keen P.O. Box 233 Whitewood, VA 24657	1.5341 acres 1/27 of 41.42 acres	0.0427%
(i.5) Thelma Geraldine Murray (1/81)	<i>Interest conveyed to Mark Sizemore by quitclaim deed dated 2/6/85 (DB 309-270)</i>	
(i.5.1) Mark Sizemore, etux. & Thelma Murray	<i>Interest conveyed to Claude V. Keen and Caroline Keen by deed dated 8/14/86 (DB 323-722) - see (i.8) below</i>	
(i.6) Lois Nichalson (1/81)	<i>Interest conveyed to Claude V. Keen and Caroline Keen by deed dated 8/14/86 (DB 323-725) - see (i.8) below</i>	
(i.7) Betty Tristan (1/81)	<i>Interest conveyed to Claude V. Keen and Caroline Keen by deed dated 8/14/86 (DB 323-728) - see (i.8) below</i>	
(i.8) Claude V. Keen and Caroline Cole Keen	<i>Claude V. Keen D.O.D. 5/14/2012</i>	
(i.8.1) Caroline Cole Keen P.O. Box 233 Whitewood, VA 24657	1.5341 acres 1/27 of 41.42 acres	0.0427%
(i.9) Thurman Gerald Cooper Heirs, Devisees, Successors or Assigns (1/81)		
(i.9.1) Bruce Michael Cooper Heirs, Devisees, Successors or Assigns		
(i.9.1.1) Teena Cooper P.O. Box 131 North Tazewell, VA 24630	0.0852 acres 1/486 of 41.42 acres	0.0024%
(i.9.2) Rita Gail Cooper 970 Hillman Highway NE, Lot 13 Abingdon, VA 24210	0.0852 acres 1/486 of 41.42 acres	0.0024%
(i.9.3) Thelma Cooper Mullins 1019 E Second St, Apt. 1 Richlands, VA 24641	0.0852 acres 1/486 of 41.42 acres	0.0024%

Exhibit B
VS16
Docket #VGOB 21-0420-4237
List of all Owners/Claimants
(3,593.26 Acre Unit)

	Acres in Unit	Interest in Unit
(i.9.4) Teresa Lynn Rogers PO Box 1717 Richlands, VA 24641	0.0852 acres 1/486 of 41.42 acres	0.0024%
(i.9.5) Thurman G. Cooper, Jr. 17215 Dismal River Rd Whitewood, VA 24657	0.0852 acres 1/486 of 41.42 acres	0.0024%
(i.9.6) Terry Allen Cooper 17216 Ian Lane, Lot #10 Abingdon, VA 24210	0.0852 acres 1/486 of 41.42 acres	0.0024%
(i.10) Billy Victor Cooper (1/81)	<i>Pre-deceased Garnett Cole Cooper (mother)</i>	
(i.10.1) Karen Cooper Rowe P.O. Box 781 Hanover, WV 24839	0.2557 acres 1/162 of 41.42 acres	0.0071%
(i.10.2) Sharon Cooper Daniels P.O. Box 1322 Shady Spring, WV 25918-1322	0.2557 acres 1/162 of 41.42 acres	0.0071%
(i.11) Gary L. Cooper (1/81)	<i>Pre-deceased Garnett Cole Cooper (mother)</i>	
(i.11.1) Melanie D. Cooper 1997 Rookhouse Road Paw Paw, KY 41553	0.1705 acres 1/243 of 41.42 acres	0.0047%
(i.11.2) Corey S. Cooper 4455 Old Lesters Fork Road Grundy, VA 24614	0.1705 acres 1/243 of 41.42 acres	0.0047%
(i.11.3) Byron D. Cooper P.O. Box 252 Vansant, VA 24656	0.1705 acres 1/243 of 41.42 acres	0.0047%
<u>Tract's #61C (0.53 acres), 61D (0.40 acres), 61E (20.46 acres), 61F (5.66 acres), 61G (13.04 acres), and 61H (0.87 acres)**</u>		
** The acreages of the above tracts with identical ownership have been combined in an effort to reduce exhibit size, and separated to reflect retained acres		
Caroline Cole Keen, et al. <i>(Caroline Cole Gregory Heirs, Devises, Successors or Assigns)</i> 79.10 Acre Tract	40.96 acres***	1.1399%
(1) Caroline Cole Gregory Heirs, Devises, Successors or Assigns		
(a) Hassel Cole (1/9) <i>Interest conveyed to Thelma Parks by creditor's suit dated 5/2/64 (DB 161-326)</i>		
(a.1) Thelma Parks <i>Interest conveyed to Edith Street and Marion Combs by deed dated 5/7/64 (DB 161-366)</i>		
(a.1.1) Edith G. Street *** P.O. Box 459 Abingdon, VA 24212	2.2756 acres 1/18 of 40.96 acres	0.0633%
(a.1.2) Marion S. Combs Heirs, Devises, Successors or Assigns (1/18) ***		
(a.1.2.1) Martha E. Combs Trust PO Box 1404 Abingdon, VA 24121	0.7585 acres 1/54 of 40.96 acres	0.0211%
(a.1.2.2) Frederick H. Combs II Heirs, Devises, Successors or Assigns		
(a.1.2.2.a) Fred H. Combs II Testamentary Trust c/o Trustee P.O. Box 841 Tazewell, VA 24651	0.7585 acres 1/54 of 40.96 acres	0.0211%
(a.1.2.3) Carol Irvin <i>Conveyed 1/54 interest to CIPL, LP (Instrument 1200026521)</i>		
(a.1.2.3.1) CIPL, LP 4710 Hunterwood Circle Richmond, TX 77406	0.7585 acres 1/54 of 40.96 acres	0.0211%
*** NOTE: CNX Gas Company conveyed its Royalty Interest in the CBM Only to Edith Street, John Irvin, Carol Irvin, Martha Combs and The Frederick H. Combs II Testamentary Trust by deed dated 3/07/08 (Inst#080001170).		
(b) Kermit Cole Heirs, Devises, Successors or Assigns (1/9)		
(b.1) Mona Cole, widow - Deceased <i>Dower Interest of a 1/3 Life Estate</i>		
(b.2) Nancy J. Cole <i>See (b.3.1.a) below</i> P. O. Box 2075 Beckley, WV 25802	4.5511 acres 1/9 of 40.96 acres	0.1267%
(b.3) Shirley Cole Fuqua Heirs, Devises, Successors or Assigns (1/18) <i>No issue and her husband is deceased. Shirley Fuqua pre-deceased Mona Cole, her mother.</i>		
(b.3.1) Mona Cole Heirs, Devises, Successors or Assigns		
(b.3.1.a) Nancy J. Cole (1/18) <i>The 1/18th interest is combined with (b.2) above.</i>		
(c) Trula Burress Heirs, Devises, Successors or Assigns (1/9)		
(c.1) James W. Burress 22638 Aven Lane Abingdon, VA 24211	2.2756 acres 1/18 of 40.96 acres	0.0633%

Exhibit B
VS16
Docket #VGOB 21-0420-4237
List of all Owners/Claimants
(3,593.26 Acre Unit)

	Acres in Unit	Interest in Unit
(c.2) Margaret M. Davis P.O. Box 10 Richlands, VA 24641	2.2756 acres 1/18 of 40.96 acres	0.0633%
(d) Leonard P. Cole (1/9)	<i>Interest conveyed to B. W. McDonald and Lena McDonald by deed dated 6/14/72 (DB 207-254)</i>	
(d.1) B. W. McDonald	<i>Interest in 85 acre tract conveyed to Lena McDonald by deed dated 4/20/85 (DB 321-236)</i>	
(d.2) Lena McDonald Heirs, Devisees, Successors or Assigns		
(d.2.1) Byrd W. McDonald, II 10456 NW 2nd Ave. Portland, OR 97231	0.9102 acres 1/45 of 40.96 acres	0.0253%
(d.2.2) Timothy J. McDonald 980 Cresswood Drive Prestonsburg, KY 41653	0.9102 acres 1/45 of 40.96 acres	0.0253%
(d.2.3) Tamala M. Pelphey 10809 Meeting Street Prospect, KY 40059	0.9102 acres 1/45 of 40.96 acres	0.0253%
(d.2.4) Gregory B. McDonald 2220 Nicholasville Rd, Ste 250 Lexington, KY 40503	0.9102 acres 1/45 of 40.96 acres	0.0253%
(d.2.5) Greta McDonald Meek 177 Colvin Branch Oil Springs, KY 41238	0.9102 acres 1/45 of 40.96 acres	0.0253%
(e) Sherman Cole Heirs, Devisees, Successors or Assigns (1/9)		
(e.1) Virgie Cole, widow - <i>Deceased</i>	<i>Dower Interest of a 1/3 Life Estate</i>	
(e.2) Larry Dean Cole 16927 Dismal River Rd Whitewood, VA 24657	0.7585 acres 1/54 of 40.96 acres	0.0211%
(e.3) Mary F. Harris 4823 Basswood Drive Columbus, GA 31904	0.7585 acres 1/54 of 40.96 acres	0.0211%
(e.4) Caroline Jones (1/54)	<i>Interest conveyed to Claude V. Keen and Caroline Keen by deed dated 5/20/85 (DB 311-621). See (e.8) below.</i>	
(e.5) Debbie Cole Rife (1/54)	<i>Interest conveyed to Claude V. Keen and Caroline Keen by deed dated 5/23/85 (DB 311-623). See (e.8) below.</i>	
(e.6) Leon Lonnie Cole (1/54)	<i>Interest conveyed to Claude V. Keen and Caroline Keen by deed dated 11/01/85 (DB 316-276). See (e.6) below.</i>	
(e.7) Jennings Hobart Cole (1/54)	<i>Interest conveyed to Claude V. Keen and Caroline Keen by deed dated ___/___/85 (DB 316-278). See (e.8) below.</i>	
(e.8) Claude V. Keen and Caroline Keen	<i>Claude V. Keen D.O.D. 5/14/2012</i>	
(e.8.1) Caroline Cole Keen P.O. Box 233 Whitewood, VA 24657	3.0341 acres 2/27 of 40.96 acres	0.0844%
(f) Graham Cole (1/9)	<i>Interest conveyed to Gallie F. Cole by deed dated 2/7/64 (DB 159-586)</i>	
(g) Gallie Cole Heirs, Devisees, Successors or Assigns (2/9)	<i>Interest inherited from Caroline Cole Gregory (1/9) plus interest conveyed from Graham Cole (1/9), see (f) above.</i>	
(g.1) Alta M. Cole Heirs, Devisees, Successors or Assigns (2/9)		
(g.1.1) Harold G. Cole Heirs, Devisees, Successors or Assigns		
(g.1.1.1) Doris Jean Cole Heirs, Devisees, Successors, or Assigns	<i>By deed dated 5/23/16 and at Instr# 16-1053, The Estate of Doris Jean Cole purported to convey to Appalachian Energy Inc. all of its interest in minerals in the 85 acre (calc. 79.10 acres) tract. The conveyance may have failed to convey the interest as Kimberly Willis failed to qualify as executor.</i>	
(g.1.1.1.a) Kimberly Willis 1011 Nature Wood Circle Kent, OH 44240		
(g.1.1.1.b) Appalachian Energy, Inc 230 Charwood Drive Abingdon, VA 24210	3.0341 acres 2/27 of 40.96 acres	0.0844%
(g.1.2) Donald Theodore Cole Heirs, Devisees, Successors or Assigns (2/27)		
(g.1.2.a) Donald Stephen Cole 11 Woodcreek Drive Blue Ash, OH 45241	1.5170 acres 1/27 of 40.96 acres	0.0422%
(g.1.2.b) Kenneth Edward Cole 12043 Windermere Crossing Circle Winter Garden, FL 34787-5522	1.5170 acres 1/27 of 40.96 acres	0.0422%
(g.1.3) Charles F. Cole Heirs, Devisees, Successors or Assigns		
(g.1.3.1) Norma Cole Dotson Heirs, Devisees Successors, or Assigns		
(g.1.3.1.1) Sherry Cole	<i>Sherry Cole assigned 1/2 of her interest to Anthony Loaney 6/25/2019, Instrument# 19-0875</i>	
(g.1.3.1.1.1) Sherry Cole 872 Wolf Creek Trail, Apt. 5 Abingdon, VA 24210	1.5170 acres 1/27 of 40.96 acres	0.0422%

Exhibit B
VS16
Docket #VGOB 21-0420-4237
List of all Owners/Claimants
(3,593.26 Acre Unit)

	Acres in Unit	Interest in Unit
(g.1.3.1.1.2) Anthony Looney 128 Hampshire Drive Mooresville, NC 28115	1.5170 acres 1/27 of 40.96 acres	0.0422%
(h) Carolina Cole Keen P.O. Box 233 Whitewood, VA 24657	4.5511 acres 1/9 of 40.96 acres	0.1267%
(i) Nannie Garnett Cole Cooper Heirs, Devisees, Successors or Assigns (1/9)		
(i.1) Hassell McArthur Cooper (1/81)		<i>Interest conveyed to Caroline Keen by deed dated 10/21/81 (DB 283-471) - see (i.4) below.</i>
(i.2) Graham Millard Cooper (1/81)		<i>Interest conveyed to Caroline Keen by deed dated 10/26/81 (DB 283-863) - see (i.4) below.</i>
(i.3) Josh Wilson Cooper (1/81)		<i>Interest conveyed to Caroline Keen by deed dated 11/09/81 (DB 284-113) - see (i.4) below.</i>
(i.4) Caroline Cole Keen P.O. Box 233 Whitewood, VA 24657	1.5170 acres 1/27 of 40.96 acres	0.0422%
(i.5) Thelma Geraldine Murray (1/81)		<i>Interest conveyed to Mark Sizemore by quitclaim deed dated 2/6/85 (DB 309-270)</i>
(i.5.1) Mark Sizemore, etux. & Thelma Murray		<i>Interest conveyed to Claude V. Keen and Caroline Keen by deed dated 8/14/86 (DB 323-722) - see (i.8) below</i>
(i.6) Lois Nichalson (1/81)		<i>Interest conveyed to Claude V. Keen and Caroline Keen by deed dated 8/14/86 (DB 323-725) - see (i.8) below</i>
(i.7) Betty Tristan (1/81)		<i>Interest conveyed to Claude V. Keen and Caroline Keen by deed dated 8/14/86 (DB 323-728) - see (i.8) below</i>
(i.8) Claude V. Keen and Caroline Cole Keen		<i>Claude V. Keen D.O.D. 5/14/2012</i>
(i.8.1) Caroline Cole Keen P.O. Box 233 Whitewood, VA 24657	1.5170 acres 1/27 of 40.96 acres	0.0422%
(i.9) Thurman Gerald Cooper Heirs, Devisees, Successors or Assigns (1/81)		
(i.9.1) Bruce Michael Cooper Heirs, Devisees, Successors or Assigns		
(i.9.1.1) Teena Cooper P.O. Box 131 North Tazewell, VA 24630	0.0843 acres 1/486 of 40.96 acres	0.0023%
(i.9.2) Rita Gail Cooper 970 Hillman Highway NE, Lot 13 Abingdon, VA 24210	0.0843 acres 1/486 of 40.96 acres	0.0023%
(i.9.3) Thelma Cooper Mullins 1019 E Second St, Apt. 1 Richlands, VA 24641	0.0843 acres 1/486 of 40.96 acres	0.0023%
(i.9.4) Teresa Lynn Rogers PO Box 1717 Richlands, VA 24641	0.0843 acres 1/486 of 40.96 acres	0.0023%
(i.9.5) Thurman G. Cooper, Jr. 17215 Dismal River Rd Whitewood, VA 24657	0.0843 acres 1/486 of 40.96 acres	0.0023%
(i.9.6) Terry Allen Cooper 17216 Ian Lane, Lot #10 Abingdon, VA 24210	0.0843 acres 1/486 of 40.96 acres	0.0023%
(i.10) Billy Victor Cooper (1/81)		<i>Pre-deceased Garnett Cole Cooper (mother)</i>
(i.10.1) Karen Cooper Rowe P.O. Box 781 Hanover, WV 24839	0.2528 acres 1/162 of 40.96 acres	0.0070%
(i.10.2) Sharon Cooper Daniels P.O. Box 1322 Shady Spring, WV 25918-1322	0.2528 acres 1/162 of 40.96 acres	0.0070%
(i.11) Gary L. Cooper (1/81)		<i>Pre-deceased Garnett Cole Cooper (mother)</i>
(i.11.1) Melanie D. Cooper 1997 Rockhouse Road Paw Paw, KY 41553	0.1686 acres 1/243 of 40.96 acres	0.0047%
(i.11.2) Corey S. Cooper 4455 Old Lesters Fork Road Grundy, VA 24614	0.1686 acres 1/243 of 40.96 acres	0.0047%
(i.11.3) Byron D. Cooper P.O. Box 252 Vansant, VA 24656	0.1686 acres 1/243 of 40.96 acres	0.0047%
*** NOTE: Retained acres under Appalachian Energy lease of Oil & Gas.		
Tract's #62A (33.26 acres), 62B (16.35 acres), 62E (7.05 acres), and 62F (0.11 acres)**		
** The acreages of the above tracts with identical ownership have been combined in an effort to reduce exhibit size, and separated to reflect retained acres		
(1) Katherine Cole Estate c/o Reca Cole Dye PO Box 85 Jewell Ridge, VA 24622	56.77 acres***	1.5799%
*** NOTE: Retained acres under Appalachian Energy lease of Oil & Gas.		

Exhibit B
 VS16
 Docket #VGOB 21-0420-4237
 List of all Owners/Claimants
 (3,593.26 Acre Unit)

	Acres in Unit	Interest in Unit
<u>Tract's #62C (58.48 acres) and 62D (0.46 acres)**</u>		
<i>** The acreages of the above tracts with identical ownership have been combined in an effort to reduce exhibit size, and separated to reflect retained acres</i>		
(1) Katherine Cole Estate c/o Recca Cole Dye PO Box 85 Jewell Ridge, VA 24622	58.94 acres	1.6403%
<u>Tract's #63A (39.58 acres), 63B (0.98 acres), 63C (1.66 acres), 63E (22.76 acres), 63G (0.68 acres), and 63H (0.58 acres)**</u>		
<i>** The acreages of the above tracts with identical ownership have been combined in an effort to reduce exhibit size, and separated to reflect retained acres</i>		
(1) Buchanan Mining Company LLC, et al. <i>(Big Vein Tract 51 - 71.85 Acre Tract)</i>	66.24 acres***	1.6435%
(a) Yukon Pocahontas Coal Company*** P.O. Box 187 Tazewell, VA 24651	33.12 acres 1/2 of 66.24 acres	0.9217%
(b) Buchanan Coal Company*** P.O. Box 187 Tazewell, VA 24651	7.36 acres 1/9 of 66.24 acres	0.2048%
(c) Sayers-Pocahontas Coal Company*** P.O. Box 187 Tazewell, VA 24651	3.68 acres 1/18 of 66.24 acres	0.1024%
<i>*** address for all correspondence:</i>		
c/o Sayers F. Harman III 333 Vanderbilt Road Asheville, NC 28803		
(d) Weyerhaeuser NR Company PO Box 101700 Atlanta, GA 30392	22.08 acres 1/3 of 66.24 acres	0.6145%
<i>*** NOTE: Retained acres under Appalachian Energy lease of Oil & Gas.</i>		
<u>Tract's #63D (3.31 acres) and 63F (6.90 acres)**</u>		
<i>** The acreages of the above tracts with identical ownership have been combined in an effort to reduce exhibit size, and separated to reflect retained acres</i>		
(1) Buchanan Mining Company LLC, et al. <i>(Big Vein Tract 51 - 71.85 Acre Tract)</i>	10.21 acres	0.2841%
(a) Yukon Pocahontas Coal Company*** P.O. Box 187 Tazewell, VA 24651	5.11 acres 1/2 of 10.21 acres	0.1421%
(b) Buchanan Coal Company*** P.O. Box 187 Tazewell, VA 24651	1.13 acres 1/9 of 10.21 acres	0.0316%
(c) Sayers-Pocahontas Coal Company*** P.O. Box 187 Tazewell, VA 24651	0.57 acres 1/18 of 10.21 acres	0.0158%
<i>*** address for all correspondence:</i>		
c/o Sayers F. Harman III 333 Vanderbilt Road Asheville, NC 28803		
(d) Weyerhaeuser NR Company PO Box 101700 Atlanta, GA 30392	3.40 acres 1/3 of 10.21 acres	0.0947%
<u>Tract #64A - 80.09 Acres</u>		
(1) Anise Jean Jones, et al	80.09 acres	2.2289%
(a) Anise Jean Jones 620 Delhart Road Galax, VA 24333	40.05 acres 1/2 of 80.09 acres	1.1144%
(b) Norine Kennedy Harman 23164 Kestrel Drive Bristol, VA 24202	40.05 acres 1/2 of 80.09 acres	1.1144%
<u>Tract's #64B (2.24 acres), and 64C (0.48 acres)**</u>		
<i>** The acreages of the above tracts with identical ownership have been combined in an effort to reduce exhibit size, and separated to reflect retained acres</i>		
(1) Anise Jean Jones, et al	2.72 acres***	0.0757%
(a) Anise Jean Jones 620 Delhart Road Galax, VA 24333	1.36 acres 1/2 of 2.72 acres	0.0378%
(b) Norine Kennedy Harman 23164 Kestrel Drive Bristol, VA 24202	1.36 acres 1/2 of 2.72 acres	0.0378%
<i>*** NOTE: Retained acres under Cabot Oil and Gas lease of Oil & Gas.</i>		

Exhibit B
VS16
Docket #VGOB 21-0420-4237
List of all Owners/Claimants
(3,593.26 Acre Unit)

	Acres in Unit	Interest in Unit
Tract #65A - 75.81 Acres		
(1) LBR Holdings, LLC * <i>(1232.67 acre tract)</i> PO Box 18088 Asheville, NC 28814-0088	75.81 acres	2.1098%
* Note: Summit Appalachian Operating LLC has leased the Coalbed Methane estate.		
Tract's #65B (30.36 acres), 65C (0.08 acres), 65D (0.19 acres), 65E (0.01 acres), 65F (0.21 acres), and 65G (2.29 acres)		
(1) LBR Holdings, LLC * <i>(1232.67 acre tract)</i> PO Box 18088 Asheville, NC 28814-0088	33.14 acres***	0.9223%
* Note: Summit Appalachian Operating LLC has leased the Coalbed Methane estate. *** NOTE: Retained acres under Appalachian Energy lease of Oil & Gas.		
Tract #66 - 2.72 Acres		
(1) Dorothy Hill, et al	2.72 acres	0.0757%
(a) Dorothy Hill-Pritchitt 4544 Spring Garden Road Chatham, VA 24531	0.34 acres 1/8 of 2.72 acres	0.0095%
(b) Virginia May Rosser 4721 Spring Garden Road Chatham, VA 24531	0.34 acres 1/8 of 2.72 acres	0.0095%
(c) Franklin Delano Cole 730 Ridgewood Way Kodak, TN 37764	0.34 acres 1/8 of 2.72 acres	0.0095%
(d) Harles J. Cole Heirs, Devisees, Successors, or Assigns		
(d.1) Gaynelle Cole Heirs, Devisees, Successors, or Assigns		
(d.1.1) Donna Gail Cole 1206 Erie Lane Elizabethton, TN 37643	0.17 acres 1/16 of 2.72 acres	0.0047%
(d.1.2) Pamela Joy Cole 26 Douglas Road Chappaqua, NY 10514	0.17 acres 1/16 of 2.72 acres	0.0047%
(e) Robert J. Mullins 1719 Spruce Pine Road Pilgrims Knob, VA 24634	0.27 acres 1/10 of 2.72 acres	0.0076%
(f) Paul Cole 1011 Highway Drive Pilgrims Knob, VA 24634	0.27 acres 1/10 of 2.72 acres	0.0076%
(g) Jack Cole 1023 Highway Drive Pilgrims Knob, VA 24634	0.27 acres 1/10 of 2.72 acres	0.0076%
(h) Charles Cole Heirs, Devisees, Successors, or Assigns		
(h.1) Tony Cole 2029 Left Fork Road Pilgrims Knob, VA 24634	0.27 acres 1/10 of 2.72 acres	0.0076%
(i) George K. Read Heirs, Devisees, Successors, or Assigns		
(i.1) Helen C. Read Heirs, Devisees, Successors, or Assigns <i>(Documentation Pending)</i>	0.27 acres 1/10 of 2.72 acres	0.0076%
(i.1.1) Caria Brown Hurley 1058 Left Fork Road Pilgrims Knob, VA 24634		
(i.1.2) Melanie B. Burton 1937 Porter Hollow Rd Castlewood, VA 24224		
(i.1.3) Edward W. Brown 1131 Left Fork Road Pilgrims Knob, VA 24634		
Tract's #67A (26.81 acres), 67B (7.16 acres), 67C (0.20 acres), 67D (0.41 acres), and 67E (0.21 acres)**		
** The acreages of the above tracts with identical ownership have been combined in an effort to reduce exhibit size.		
(1) Tazewell Coal & Gas Company LLC PO Box 675 Tazewell, VA 24651	34.79 acres***	0.9682%
*** NOTE: Retained acres under Appalachian Energy lease of Oil & Gas.		

Exhibit B
 VS16
 Docket #VGOB 21-0420-4237
 List of all Owners/Claimants
 (3,593.26 Acre Unit)

	Acres in Unit	Interest in Unit
Tract #68A - 7.38 Acres		
(1) Pocahontas Resources LLC PO Box 1837 Abingdon, VA 24212-1837	7.38 acres***	0.2054%
*** NOTE: Retained acres under Cabot Oil and Gas lease of Oil & Gas.		
Tract's #68B (75.91 acres) and 68C (6.69 acres)		
** The acreages of the above tracts with identical ownership have been combined in an effort to reduce exhibit size.		
(1) Pocahontas Resources LLC PO Box 1837 Abingdon, VA 24212-1837	82.60 acres	2.2987%
Tract #69A - 25.02 Acres		
(1) Pocahontas Resources LLC PO Box 1837 Abingdon, VA 24212-1837	25.02 acres	0.6963%
Tract #69B - 8.97 Acres		
(1) Pocahontas Resources LLC PO Box 1837 Abingdon, VA 24212-1837	8.97 acres***	0.2496%
*** NOTE: Retained acres under Cabot Oil and Gas lease of Oil & Gas.		
Tract #70 - 20.70 Acres		
William B. Dennis, et al	20.70 acres	0.5761%
(1) B.E. Stiltner Heirs, Devisees, Successors, or Assigns		
(a) Sallie E. Belcher Stiltner	<i>Life Estate extinguished at death</i>	
(a.1) Betty Raines PO Box 949 Grundy, VA 24614	1.3800 acres 1/15 of 20.70 acres	0.0384%
(a.2) Ruby Stiltner Minton Heirs, Devisees, Successors, or Assigns		
(a.2.1) Rayburn Minton, II PO Box 1328 Grundy, VA 24614	1.3800 acres 1/15 of 20.70 acres	0.0384%
(a.3) Aubrey Lloyd Stiltner Heirs, Devisees, Successors, or Assigns		
(a.3.1) Virginia Elizabeth Greenway Bradley	<i>Life Estate extinguished at death</i>	
(a.3.2) Jeanne S. Provost PO Box 22 Jarrell, TX 76537	0.4600 acres 1/45 of 20.70 acres	0.0128%
(a.3.3) Patsy Ratliff 20509 Blue Spruce Rd Bristol, VA 24202	0.4600 acres 1/45 of 20.70 acres	0.0128%
(a.3.4) Neva Jo Gibson Heirs, Devisees, Successors, or Assigns <i>(Documentation pending)</i>	0.4600 acres 1/45 of 20.70 acres	0.0128%
(a.4) Adren H.R. Stiltner Heirs, Devisees, Successors, or Assigns		
(a.4.1) Ruby Stiltner Minton Heirs, Devisees, Successors, or Assigns		
(a.4.1.1) Rayburn Minton, II PO Box 1328 Grundy, VA 24614	0.3450 acres 1/60 of 20.70 acres	0.0096%
(a.4.2) Betty Raines PO Box 949 Grundy, VA 24614	0.3450 acres 1/60 of 20.70 acres	0.0096%
(a.4.3) Louise Stiltner Sawyers Heirs, Devisees, Successors, or Assigns		
(a.4.3.1) Michael R. Sawyers 1166 Forest Run Road Batavia, OH 45103	0.3450 acres 1/60 of 20.70 acres	0.0096%
(a.4.4) Aubrey Lloyd Stiltner Heirs, Devisees, Successors, or Assigns		
(a.4.4.1) Virginia Elizabeth Greenway Bradley	<i>Life Estate extinguished at death</i>	
(a.4.4.2) Jeanne S. Provost PO Box 22 Jarrell, TX 76537	0.1150 acres 1/180 of 20.70 acres	0.0032%
(a.4.4.3) Patsy Ratliff 20509 Blue Spruce Rd Bristol, VA 24202	0.1150 acres 1/180 of 20.70 acres	0.0032%

Exhibit B
VS16
Docket #VGOB 21-0420-4237
List of all Owners/Claimants
(3,593.26 Acre Unit)

	Acres in Unit	Interest in Unit
(a.4.4.4) Neva Jo Gibson Heirs, Devises, Successors, or Assigns <i>(Documentation pending)</i>	0.1150 acres 1/180 of 20.70 acres	0.0032%
(a.5) Louise Stiltner Sawyers Heirs, Devises, Successors, or Assigns		
(a.5.1) Michael R. Sawyers 1166 Forest Run Road Batavia, OH 45103	1.3800 acres 1/15 of 20.70 acres	0.0384%
(2) Cumberland Bank & Trust Company H.A. Street, Trustee PO Box 1975 Grundy, VA 24614	6.9000 acres 1/3 of 20.70 acres	0.1920%
(3) Robert J. Dennis Heirs, Devises, Successors, or Assigns		
(a) Estate of Robert Dennis c/o Byrum L. Geisler 208 E. Main Street Abingdon, VA 24210	3.4500 acres 1/6 of 20.70 acres	0.0960%
(4) William Burns Dennis Heirs, Devises, Successors, or Assigns		
(a) Modie Lee Ford 1704 31st Street Savannah, GA 31404	3.4500 acres 1/6 of 20.70 acres	0.0960%
<u>Tract #71 - 51.55 Acres</u>		
Celia Alafair Cox Compton Heirs <i>(Documentation pending)</i>	51.55 acres	1.4346%
(1) Hannibal Albert Compton	<i>Life Estate extinguished at death</i>	
(a) Henry Cabot Lodge Compton Heirs, Devises,		
(a.1) Jennifer Shawn Compton 4620 Millview Court Roanoke, VA 24018		
(a.2) Jane Compton Noel 9619 Farnham Drive Pike Road, AL 36064		
(a.3) Jonathan Lodge Compton 111273 S 4760 Rd Muldrow, OK 74948		
(a.4) Rosa Lee Nuckolls 1811A High Street Myrtle Beach, SC 29577		
(b) William Blake Compton 1714 Elkins Branch Rd Grundy, VA 24614		
(c) Wendell Ray Compton Heirs, Devises, Successors, or Assigns		
(c.1) Margie Juanita Compton 1202 Virginia Ave NW Norton, VA 24273		
(d) Ralph Wallace Compton		
(d.1) Henry Cabot Lodge Compton Heirs, Devises,		
(d.1.1) Jennifer Shawn Compton 4620 Millview Court Roanoke, VA 24018		
(d.1.2) Jane Compton Noel 9619 Farnham Drive Pike Road, AL 36064		
(d.1.3) Jonathan Lodge Compton 111273 S 4760 Rd Muldrow, OK 74948		
(d.1.4) Rosa Lee Nuckolls 1811A High Street Myrtle Beach, SC 29577		
(d.2) William Blake Compton 1714 Elkins Branch Rd Grundy, VA 24614		
(d.3) Wendell Ray Compton Heirs, Devises, Successors, or Assigns		
(d.3.1) Margie Juanita Compton 1202 Virginia Ave NW Norton, VA 24273		

Exhibit B
VS16
Docket #VGOB 21-0420-4237
List of all Owners/Claimants
(3,593.26 Acre Unit)

	Acres in Unit	Interest in Unit
(e) Victor Hugo Compton Heirs, Devisees, Successors, or Assigns		
(e.1) Celia Gayle Compton Heirs, Devisees, Successors, or Assigns		
(e.1.1) Terry Compton 1591 Rocky Hollow Road Jonesborough, TN 37659		
(e.2) Eugene Wallace Compton		
<u>Tract #72 - 28.50 Acres</u>		
Alta Stanford, et al	28.50 acres	0.7932%
(1) William Cecil Stanford Heirs, Devisees, Successors, or Assigns		
(a) Alta Stanford	<i>Life estate extinguished at death</i>	
(b) Ricky Allen Stanford Heirs, Devisees, Successors, or Assigns		
(b.1) Ricky Allen Stanford Jr. 6524 Brown Mountain Road Whitewood, VA 24657	0.509 acres 1/56 of 28.50 acres	0.0142%
(b.2) William Perkins <i>address pending</i>	0.509 acres 1/56 of 28.50 acres	0.0142%
(b.2) Melissa Underwood 3918 Baptist Valley Road Cedar Bluff, VA 24609	0.509 acres 1/56 of 28.50 acres	0.0142%
(b.3) Mehayleigh Perkins <i>address pending</i>	0.509 acres 1/56 of 28.50 acres	0.0142%
(c) Robert James Stanford 138 Crown Street Pounding Mill, VA 24637	2.036 acres 1/14 of 28.50 acres	0.0567%
(d) Rodney Dean Stanford 5654 Wexler Road Dublin, OH 43016	2.036 acres 1/14 of 28.50 acres	0.0567%
(e) Helen Stanford Kirby Heirs, Devisees, Successors, or Assigns <i>(Documentation Pending)</i>	2.036 acres 1/14 of 28.50 acres	0.0567%
(e.1) Wanda McClenny 214 North Highway 175-48 Seagoville, TX 75159		
(f) Edwin Glen Stanford Heirs, Devisees, Successors, or Assigns		
(f.1) Edwin K. Stanford 2348 Mob Creek Road Bedford, VA 24523	0.509 acres 1/56 of 28.50 acres	0.0142%
(f.2) Brian L. Stanford 595 Republic Road Christiansburg, VA 24073	0.509 acres 1/56 of 28.50 acres	0.0142%
(f.3) Troy L. Stanford Heirs, Devisees, Successors, or Assigns <i>(Documentation Pending)</i>	0.509 acres 1/56 of 28.50 acres	0.0142%
(f.3.1) Troy L. Stanford, Jr. 11180 Sindale Drive Smithfield, VA 24340		
(f.4) Bonnie S. Stanford 1165 Geeps Trail Road King, NC 27021	0.509 acres 1/56 of 28.50 acres	0.0142%
(g) Billy Gene Stanford Heirs, Devisees, Successors, or Assigns <i>(Documentation Pending)</i>	2.036 acres 1/14 of 28.50 acres	0.0567%
(g.1) Bennie Stanford 1215 Motor View Road Butte, MT 59701		
(h) Dorothy Mae Stanford Horn Heirs, Devisees, Successors, or Assigns		
(h.1) James Goodman 875 Matney Road Cedar Bluff, VA 24609	0.679 acres 1/42 of 28.50 acres	0.0189%
(h.2) Melissa Houchins PO Box 1057 Cedar Bluff, VA 24609	0.679 acres 1/42 of 28.50 acres	0.0189%

Exhibit B
VS16
Docket #VGOB 21-0420-4237
List of all Owners/Claimants
(3,593.26 Acre Unit)

	Acres in Unit	Interest in Unit
(h.3) Gary Horn, Jr. 1784 Myers Road, Lot 3 Sevierville, TN 37862	0.679 acres 1/42 of 28.50 acres	0.0189%
(2) Alta Stanford Heirs, Devisees, Successors, or Assigns <i>(Documentation Pending)</i>	14.250 acres 1/2 of 28.50 acres	0.3966%
<u>Tract #73 - 39.25 Acres</u>		
Caroline Cole Gregory Heirs, Devisees, Successors, or Assigns <i>100 Acre Tract</i>	39.25 acres	1.0923%
(1) Caroline Cole Heirs, Devisees, Successors or Assigns		
(a) Hassell Cole		<i>Interest sold to Thelma Parks thru creditor's suit (DB 161, PG 326)</i>
(a.1) Thelma Parks		<i>Conveyed interest to Edith Street & Marion Combs (DB161, PG 366)</i>
(a.1.1) Edith G. Street * PO Box 459 Abingdon, VA 24212	2.181 acres 1/18 of 39.25 acres	0.0607%
(a.1.2) Marion S. Combs Heirs, Devisees, Successors or Assigns		
(a.1.2.1) F.H. Combs II Testamentary Trust* c/o Amy and/or Eric Combs, Trustees P.O. Box 841 Tazewell, VA 24651	0.727 acres 1/54 of 39.25 acres	0.0202%
(a.1.2.2) Martha E. Combs Trust* PO Box 1404 Abingdon, VA 24121	0.727 acres 1/54 of 39.25 acres	0.0202%
(a.1.2.3) CIPL LP * c/o John C. Irvin 4710 Hunterwood Circle Richmond, TX 77406	0.727 acres 1/54 of 39.25 acres	0.0202%
(h) Kermit F. & Mona McNeil Cole Heirs, Devisees, Successors or Assigns		
(b.1) Nancy J. Cole * PO Box 2075 Beckley, WV 25802	2.181 acres 1/18 of 39.25 acres	0.0607%
(b.2) Shirley Fuqua		<i>(Deceased - no heirs - interest went to Nancy Cole)</i>
(b.2.1) Nancy J. Cole * PO Box 2075 Beckley, WV 25802	2.181 acres 1/18 of 39.25 acres	0.0607%
(c) Trula Burruss Heirs, Devisees, Successors or Assigns		
(c.1) James W. Burruss 22638 Aven Lane Arlington, VA 24211	2.181 acres 1/18 of 39.25 acres	0.0607%
(c.2) Margaret M. Davis PO Box 10 Richlands, VA 24641	2.181 acres 1/18 of 39.25 acres	0.0607%
(d) Leonard P. Cole		<i>Conveyed by deed dated 6/14/1972 to B.W. & Lena McDonald (DB 207 PG 254)</i>
(d.1) B.W. McDonald		<i>Conveyed interest 4/20/1985 to Lena McDonald (DB 321 PG 236)</i>
(d.2) Lena McDonald Heirs, Devisees, Successors or Assigns *		
(d.2.1) Byrd W. McDonald* 10456 NW 2nd Ave Portland, OR 97231	0.872 acres 1/45 of 39.25 acres	0.0243%
(d.2.2) Tamaia McDonald Pelphey * 10809 Meeting St Prospect, KY 40059	0.872 acres 1/45 of 39.25 acres	0.0243%
(d.2.3) Gregory B. McDonald * 2220 Nicholasville Rd, Ste 250 Lexington, KY 40503	0.872 acres 1/45 of 39.25 acres	0.0243%
(d.2.4) Greta McDonald Mæek* 177 Colvin Branch Oil Springs, KY 41238	0.872 acres 1/45 of 39.25 acres	0.0243%
(d.2.5) Timothy J. McDonald * 980 Cresswood Drive Prestonsburg, KY 41653	0.872 acres 1/45 of 39.25 acres	0.0243%
(e) Sherman & Vergie M. Cole Heirs, Devisees, Successors or Assigns		

Exhibit B
VS16
Docket #VGOB 21-0420-4237
List of all Owners/Claimants
(3,593.26 Acre Unit)

	Acres in Unit	Interest in Unit
(e.1) Mary F. Harris 4823 Basswood Drive Columbus, GA 31904	0.727 acres 1/54 of 39.25 acres	0.0202%
(e.2) Larry Dean Cole 14573 Lee Highway Bristol, VA 24202-4253	0.727 acres 1/54 of 39.25 acres	0.0202%
(e.3) Carolyn Cole Jones	<i>Conveyed by deed dated 5/20/1985 (DB 311 PG 621)</i>	
(e.4) Debbie Cole Rife, et ux	<i>Conveyed by deed dated 5/23/1985 (DB 311 PG 623)</i>	
(e.5) Leon Lonnie Cole, et ux	<i>Conveyed by deed dated 6/3/1985 (DB 316 PG 276)</i>	
(e.6) Jennings Hobart Cole, et ux	<i>Conveyed by deed dated 5/9/1985 (DB 316 PG 278)</i>	
(e.a.1) Caroline C. Keen * P.O. Box 233 Whitewood, VA 24657	2.907 acres 2/27 of 39.25 acres	0.0809%
(f) Graham Cole	<i>Conveyed to Gallie Cole (DB159 PG 586)</i>	
(f.1) Gallie Cole Heirs, Deviseses, Successors or Assigns		
(f.1.1) Harold G. Cole Heirs, Deviseses, Successors or Assigns		
(f.1.1.1) Kimberly Willis 1011 Nature Wood Circle Kent, OH 44240	2.907 acres 2/27 of 39.25 acres	0.0809%
(f.2) Donald T. Cole Heirs, Deviseses,* Successors or Assigns		
(f.2.1) Donald Stephen Cole * 7583 Lakewater Drive Cincinnati, OH 45242-3005	1.454 acres 1/27 of 39.25 acres	0.0405%
(f.2.2) Kenneth Edward Cole * 31957 Redtail Reserve Sorrento, FL 32776	1.454 acres 1/27 of 39.25 acres	0.0405%
(f.3) Charles F. Cole Heirs, Deviseses, Successors or Assigns		
(f.3.1) Norma Cole Dotson Heirs, Deviseses Successors, or Assigns		
(f.3.1.1) Sherry Cole	<i>Sherry Cole assigned 1/2 of her interest to Anthony Looney 6/25/2019, Instrument# 19-0875</i>	
(f.3.1.1.1) Sherry Cole 572 Wolf Creek Trail, Apt. 5 Abingdon, VA 24210	1.4537 acres 1/27 of 39.25 acres	0.0405%
(f.3.1.1.2) Anthony Looney 128 Hampshire Drive Mooreville, NC 28115	1.4537 acres 1/27 of 39.25 acres	0.0405%
(g) Caroline C. Keen * P.O. Box 233 Whitewood, VA 24657	4.361 acres 1/9 of 39.25 acres	0.1214%
(h) Nannie Garnett Cole Cooper Heirs, Deviseses, Successors or Assigns		
(h.1) Hassell MacArthur Cooper, et ux	<i>Conveyed by deed dated 10/21/1981 (DB 283 PG 471)</i>	
(h.2) Graham Millard Cooper, et ux	<i>Conveyed by deed dated 10/21/1981 (DB 283 PG 863)</i>	
(h.3) Josh Wilson Cooper, et ux	<i>Conveyed by deed dated 11/9/1981 (DB 284 PG 113)</i>	
(h.4) Thelma Murray, et vir	<i>Conveyed by deed dated 2/6/1985 to Mark Sizemore (DB 309 PG 270)</i>	
(h.4.1) Mark Sizemore, et ux	<i>Conveyed by deed dated 8/14/1986 (DB 323 PG 722)</i>	
(h.5) Lois Nicholson, et vir	<i>Conveyed by deed dated 8/14/1986 (DB 311 PG 725)</i>	
(h.6) Betty Tristan	<i>Conveyed by deed dated 8/14/1986 (DB 323 PG 728)</i>	
(h.a.1) Caroline C. Keen * P.O. Box 233 Whitewood, VA 24657	2.907 acres 2/27 of 39.25 acres	0.0809%
(h.7) Thurman Cooper Heirs, Deviseses, Successors or Assigns		
(h.7.1) Bruce Michael Cooper Heirs, Deviseses, Successors or Assigns		
(h.7.1.1) Teena Cooper PO Box 131 North Tazewell, VA 24630	0.081 acres 1/486 of 39.25 acres	0.0022%
(h.7.2) Rita Gail Cooper 970 Hillman Hwy NE, Lot 13 Abingdon, VA 24210	0.081 acres 1/486 of 39.25 acres	0.0022%

Exhibit B
VS16
Docket #VGOB 21-0420-4237
List of all Owners/Claimants
(3,593.26 Acre Unit)

	Acres in Unit	Interest in Unit
(h.7.3) Thelma Cooper Mullins 1019 E 2nd St, Apt 1 Richlands, VA 24641	0.081 acres 1/486 of 39.25 acres	0.0022%
(h.7.4) Teresa Lynn Rogers PO Box 1717 Richlands, VA 24641	0.081 acres 1/486 of 39.25 acres	0.0022%
(h.7.5) Thurman G. Cooper, Jr. 17215 Dismal River Rd Whitewood, VA 24657	0.081 acres 1/486 of 39.25 acres	0.0022%
(h.7.6) Terry Allen Cooper 17216 Ian Ln, Lot #10 Abingdon, VA 24212-2581	0.081 acres 1/486 of 39.25 acres	0.0022%
(h.8) Billy Cooper Heirs, Devises, Successors or Assigns		
(h.8.1) Karen C. Rowe P.O. Box 781 Hanover, WV 24839	0.242 acres 1/162 of 39.25 acres	0.0067%
(h.8.2) Sharon Cooper Daniels PO Box 1322 Shady Spring, WV 25918-1322	0.242 acres 1/162 of 39.25 acres	0.0067%
(h.9) Gary Cooper Heirs, Devises, Successors or Assigns		
(h.9.1) Melanie D. Cooper 1997 Rockhouse Road Paw Paw, KY 41553	0.162 acres 1/243 of 39.25 acres	0.0045%
(h.9.2) Corey S. Cooper 4455 Old Lesters Fork Rd Grundy, VA 24614	0.162 acres 1/243 of 39.25 acres	0.0045%
(h.9.3) Byron D. Cooper PO Box 252 Vansant, VA 24656	0.162 acres 1/243 of 39.25 acres	0.0045%
Tract #74 - 54.76 Acres		
(1) Buck Jewell Resources LLC* PO Box 743 Doran, VA 24612	54.76 acres	1.5240%
* NOTE: Oil, Gas and Coalbed Methane estate leased by Appalachian Energy, Inc.		
Tract# 75A (82.68 acres) and 75B (1.01 acres)**		
** The acreages of the above tracts with identical ownership have been combined in an effort to reduce exhibit size, and separated to reflect retained acres		
Caroline Cole Keen, et al. (Caroline Cole Gregory Heirs, Devises, Successors or Assigns) (164.56 Acre Tract)	83.69 acres	2.3291%
(1) Caroline Cole Gregory Heirs, Devises, Successors or Assigns		
(a) Hassel Cole (1/9)	<i>interest conveyed to Thelma Parks by creditor's suit dated 5/2/64 (DB 161-326)</i>	
(a.1) Thelma Parks	<i>Interest conveyed to Edith Street and Marion Combs by deed dated 5/7/64 (DB 161-366)</i>	
(a.1.1) Edith G. Street *** P.O. Box 459 Abingdon, VA 24212	4.649 acres 1/18 of 83.69 acres	0.1294%
(a.1.2) Marion S. Combs Heirs, Devises, Successors or Assigns (1/18) ***		
(a.1.2.1) Martha E. Combs Trust PO Box 1404 Abingdon, VA 24121	1.550 acres 1/54 of 83.69 acres	0.0431%
(a.1.2.2) Frederick H. Combs II Heirs, Devises, Successors or Assigns		
(a.1.2.2.a) Fred H. Combs II Testamentary Trust c/o Trustee P.O. Box 841 Tazewell, VA 24651	1.550 acres 1/54 of 83.69 acres	0.0431%
(a.1.2.3) Carol Irvin	<i>Conveyed 1/54 interest to CIPL, LP (Instrument 1200026521)</i>	
(a.1.2.3.1) CIPL, LP 4710 Hunterwood Circle Richmond, TX 77406	1.550 acres 1/54 of 83.69 acres	0.0431%
*** NOTE: CNX Gas Company conveyed its Royalty Interest in the CBM Only to Edith Street, John Irvin, Carol Irvin, Martha Combs and The Frederick H. Combs II Testamentary Trust by deed dated 3/07/08 (Inst#080001170).		
(b) Kermit Cole Heirs, Devises, Successors or Assigns (1/9)		
(b.1) Mona Cole, widow - Deceased	<i>Dower Interest of a 1/3 Life Estate</i>	

Exhibit B
VS16
Docket #VGOB 21-0420-4237
List of all Owners/Claimants
(3,593.26 Acre Unit)

	Acres in Unit	Interest in Unit
(b.2) Nancy J. Cole <i>See (b.3.1.a) below</i> P. O. Box 2075 Beckley, WV 25802	9.299 acres 1/9 of 83.69 acres	0.2588%
(b.3) Shirley Cole Fuqua Heirs, Devisees, Successors or Assigns (1/16)		<i>No issue and her husband is deceased. Shirley Fuqua pre-deceased Mona Cole, her mother.</i>
(b.3.1) Mona Cole Heirs, Devisees, Successors or Assigns		
(b.3.1.a) Nancy J. Cole (1/18)		<i>The 1/18th interest is combined with (b.2) above.</i>
(c) Trula Burress Heirs, Devisees, Successors or Assigns (1/9)		
(c.1) James W. Burress 22638 Aven Lane Abingdon, VA 24211	4.649 acres 1/18 of 83.69 acres	0.1294%
(c.2) Margaret M. Davis P.O. Box 10 Richlands, VA 24641	4.649 acres 1/18 of 83.69 acres	0.1294%
(d) Leonard P. Cole (1/9)		<i>Interest conveyed to B. W. McDonald and Lena McDonald by deed dated 6/14/72 (DB 207-254)</i>
(d.1) B. W. McDonald Heirs, Devisees, Successors or Assigns		
(d.1.1) B.W. McDonald Testamentary Trust PO Box 999 Prestonsburg, KY 41653	2.790 acres 1/30 of 83.69 acres	0.0776%
(d.2) Lena McDonald Heirs, Devisees, Successors or Assigns		
(d.2.1) Byrd W. McDonald, II 10456 NW 2nd Ave. Portland, OR 97231	1.302 acres 7/450 of 83.69 acres	0.0362%
(d.2.2) Timothy J. McDonald 980 Cresswood Drive Prestonsburg, KY 41653	1.302 acres 7/450 of 83.69 acres	0.0362%
(d.2.3) Tamala M. Pelphrey 10809 Meeting Street Prospect, KY 40059	1.302 acres 7/450 of 83.69 acres	0.0362%
(d.2.4) Gregory B. McDonald 2220 Nicholasville Rd, Ste 250 Lexington, KY 40503	1.302 acres 7/450 of 83.69 acres	0.0362%
(d.2.5) Greta McDonald Meek 177 Colvin Branch Oil Springs, KY 41238	1.302 acres 7/450 of 83.69 acres	0.0362%
(e) Sherman Cole Heirs, Devisees, Successors or Assigns (1/9)		
(e.1) Virgie Cole, widow - <i>Deceased</i>		<i>Dower Interest of a 1/3 Life Estate</i>
(e.2) Larry Dean Cole 16927 Dismal River Rd Whitewood, VA 24657	1.550 acres 1/54 of 83.69 acres	0.0431%
(e.3) Mary F. Harris 4823 Basswood Drive Columbus, GA 31904	1.550 acres 1/54 of 83.69 acres	0.0431%
(e.4) Caroline Jones (1/54)		<i>Interest conveyed to Claude V. Keen and Caroline Keen by deed dated 5/20/85 (DB 311-621). See (e.8) below.</i>
(e.5) Debbie Cole Rife (1/54)		<i>Interest conveyed to Claude V. Keen and Caroline Keen by deed dated 5/23/85 (DB 311-623). See (e.8) below.</i>
(e.6) Leon Lonnie Cole (1/54)		<i>Interest conveyed to Claude V. Keen and Caroline Keen by deed dated 11/01/85 (DB 316-276). See (e.8) below.</i>
(e.7) Jennings Hobart Cole (1/54)		<i>Interest conveyed to Claude V. Keen and Caroline Keen by deed dated ___/___/85 (DB 316-278). See (e.8) below.</i>
(e.8) Claude V. Keen and Caroline Keen		<i>Claude V. Keen D.O.D. 5/14/2012</i>
(e.8.1) Caroline Cole Keen P.O. Box 233 Whitewood, VA 24657	6.199 acres 2/27 of 83.69 acres	0.1725%
(f) Graham Cole (1/9)		<i>Interest conveyed to Gallie F. Cole by deed dated 2/7/64 (DB 159-586)</i>
(g) Gallie Cole Heirs, Devisees, Successors or Assigns (2/9)		<i>Interest inherited from Caroline Cole Gregory (1/9) plus interest conveyed from Graham Cole (1/9), see (f) above.</i>
(g.1) Alta M. Cole Heirs, Devisees, Successors or Assigns (2/9)		
(g.1.1) Harold G. Cole Heirs, Devisees, Successors or Assigns		
(g.1.1.1) Doris Jean Cole Heirs, Devisees, Successors, or Assigns		<i>By deed dated 5/23/16 and at Instr# 16-1053, The Estate of Doris Jean Cole purported to convey to Appalachian Energy Inc. all of its interest in minerals in the 164 5/9 acre tract. The conveyance may have failed to convey the interest as Kimberly Willis failed to qualify as executor.</i>
(g.1.1.1.a) Kimberly Willis 1011 Nature Wood Circle Kent, OH 44240		
(g.1.1.1.b) Appalachian Energy, Inc 230 Charwood Drive Abingdon, VA 24210	6.199 acres 2/27 of 83.69 acres	0.1725%
(g.1.2) Donald Theodore Cole Heirs, Devisees, Successors or Assigns (2/27)		

Exhibit B
VS16
Docket #VGOB 21-0420-4237
List of all Owners/Claimants
(3,593.26 Acre Unit)

	Acres in Unit	Interest in Unit
(g.1.2.a) Donald Stephen Cole 11 Woodcreek Drive Blue Ash, OH 45241	3.100 acres 1/27 of 83.69 acres	0.0863%
(g.1.2.b) Kenneth Edward Cole 12043 Windermere Crossing Circle Winter Garden, FL 34787-5522	3.100 acres 1/27 of 83.69 acres	0.0863%
(g.1.3) Charles F. Cole Heirs, Devisees, Successors or Assigns		
(g.1.3.1) Norma Cole Dotson Heirs, Devisees Successors, or Assigns		
(g.1.3.1.1) Sherry Cole	<i>Sherry Cole assigned 1/2 of her interest to Anthony Looney 6/25/2019, Instrument# 19-0875</i>	
(g.1.3.1.1.1) Sherry Cole 872 Wolf Creek Trail, Apt. 5 Abingdon, VA 24210	3.100 acres 1/27 of 83.69 acres	0.0863%
(g.1.3.1.1.2) Anthony Looney 128 Hampshire Drive Mooresville, NC 28115	3.100 acres 1/27 of 83.69 acres	0.0863%
(h) Caroline Cole Keen P.O. Box 233 Whitewood, VA 24657	9.299 acres 1/9 of 83.69 acres	0.2588%
(i) Nannie Garnett Cole Cooper Heirs, Devisees, Successors or Assigns (1/9)		
(i.1) Hassell McArthur Cooper (1/81)	<i>Interest conveyed to Caroline Keen by deed dated 10/21/81 (DB 283-471) - see (i.4) below.</i>	
(i.2) Graham Millard Cooper (1/81)	<i>Interest conveyed to Caroline Keen by deed dated 10/26/81 (DB 283-863) - see (i.4) below.</i>	
(i.3) Josh Wilson Cooper (1/81)	<i>Interest conveyed to Caroline Keen by deed dated 11/09/81 (DB 284-113) - see (i.4) below.</i>	
(i.4) Caroline Cole Keen P.O. Box 233 Whitewood, VA 24657	3.100 acres 1/27 of 83.69 acres	0.0863%
(i.5) Thelma Geraldine Murray (1/81)	<i>Interest conveyed to Mark Sizemore by quitclaim deed dated 2/6/85 (DB 309-270)</i>	
(i.5.1) Mark Sizemore, etux. & Thelma Murray	<i>Interest conveyed to Claude V. Keen and Caroline Keen by deed dated 8/14/86 (DB 323-722) - see (i.8) below</i>	
(i.6) Lois Nichalson (1/81)	<i>Interest conveyed to Claude V. Keen and Caroline Keen by deed dated 8/14/86 (DB 323-725) - see (i.8) below</i>	
(i.7) Betty Tristan (1/81)	<i>Interest conveyed to Claude V. Keen and Caroline Keen by deed dated 8/14/86 (DB 323-725) - see (i.8) below</i>	
(i.8) Claude V. Keen and Caroline Cole Keen	<i>Claude V. Keen D.O.D. 5/14/2012</i>	
(i.8.1) Caroline Cole Keen P.O. Box 233 Whitewood, VA 24657	3.100 acres 1/27 of 83.69 acres	0.0863%
(i.9) Thurman Gerald Cooper Heirs, Devisees, Successors or Assigns (1/81)		
(i.9.1) Bruce Michael Cooper Heirs, Devisees, Successors or Assigns		
(i.9.1.1) Teena Cooper P.O. Box 131 North Tazewell, VA 24630	0.172 acres 1/486 of 83.69 acres	0.0048%
(i.9.2) Rita Gail Cooper 970 Hillman Highway NE, Lot 13 Abingdon, VA 24210	0.172 acres 1/486 of 83.69 acres	0.0048%
(i.9.3) Thelma Cooper Mullins 1019 E Second St, Apt. 1 Richlands, VA 24641	0.172 acres 1/486 of 83.69 acres	0.0048%
(i.9.4) Teresa Lynn Rogers PO Box 1717 Richlands, VA 24641	0.172 acres 1/486 of 83.69 acres	0.0048%
(i.9.5) Thurman G. Cooper, Jr. 17215 Dismal River Rd Whitewood, VA 24657	0.172 acres 1/486 of 83.69 acres	0.0048%
(i.9.6) Terry Allen Cooper 17216 Ian Lane, Lot #10 Abingdon, VA 24210	0.172 acres 1/486 of 83.69 acres	0.0048%
(i.10) Billy Victor Cooper (1/81)	<i>Pre-deceased Garnett Cole Cooper (mother)</i>	
(i.10.1) Karen Cooper Rowe P.O. Box 781 Hanover, WV 24839	0.517 acres 1/162 of 83.69 acres	0.0144%
(i.10.2) Sharon Cooper Daniels P.O. Box 1322 Shady Spring, WV 25918-1322	0.517 acres 1/162 of 83.69 acres	0.0144%
(i.11) Gary L. Cooper (1/81)	<i>Pre-deceased Garnett Cole Cooper (mother)</i>	
(i.11.1) Melanie D. Cooper 1997 Rockhouse Road Paw Paw, KY 41553	0.344 acres 1/243 of 83.69 acres	0.0096%

Exhibit B
VS16
Docket #VGOB 21-0420-4237
List of all Owners/Claimants
(3,593.26 Acre Unit)

	Acres in Unit	Interest in Unit
(i.11.2) Corey S. Cooper 4455 Old Lesters Fork Road Grundy, VA 24614	0.344 acres 1/243 of 83.69 acres	0.0096%
(i.11.3) Byron D. Cooper P.O. Box 252 Vansant, VA 24656	0.344 acres 1/243 of 83.69 acres	0.0096%
Tract#s# 75C (71.11 acres), 75D (5.08 acres), 75E (2.20 acres), and 75F (0.08 acres)**		
** The acreages of the above tracts with identical ownership have been combined in an effort to reduce exhibit size, and separated to reflect retained acres		
Caroline Cole Keen, et al. <i>(Caroline Cole Gregory Heirs, Devisees, Successors or Assigns)</i> <i>(164.56 Acre Tract)</i>	78.47 acres***	2.1838%
(1) Caroline Cole Gregory Heirs, Devisees, Successors or Assigns		
(a) Hassel Cole (1/9)	<i>Interest conveyed to Thelma Parks by creditor's suit dated 5/2/64 (DB 161-326)</i>	
(a.1) Thelma Parks	<i>Interest conveyed to Edith Street and Marion Combs by deed dated 5/7/64 (DB 161-366)</i>	
(a.1.1) Edith G. Street *** P.O. Box 459 Abingdon, VA 24212	4.359 acres 1/18 of 78.47 acres	0.1213%
(a.1.2) Marion S. Combs Heirs, Devisees, Successors or Assigns (1/18) ***		
(a.1.2.1) Martha E. Combs Trust PO Box 1404 Abingdon, VA 24121	1.453 acres 1/54 of 78.47 acres	0.0404%
(a.1.2.2) Frederick H. Combs II Heirs, Devisees, Successors or Assigns		
(a.1.2.2.a) Fred H. Combs II Testamentary Trust c/o Trustee P.O. Box 841 Tazewell, VA 24651	1.453 acres 1/54 of 78.47 acres	0.0404%
(a.1.2.3) Carol Irvin	<i>Conveyed 1/54 interest to CIPL, LP (Instrument 1200026521)</i>	
(a.1.2.3.1) CIPL, LP 4710 Hunterwood Circle Richmond, TX 77406	1.453 acres 1/54 of 78.47 acres	0.0404%
*** NOTE: CNX Gas Company conveyed its Royalty Interest in the CBM Only to Edith Street, John Irvin, Carol Irvin, Martha Combs and The Frederick H. Combs II Testamentary Trust by deed dated 3/07/08 (Inst#080001170).		
(b) Kermit Cole Heirs, Devisees, Successors or Assigns (1/9)		
(b.1) Mona Cole, widow - <i>Deceased</i>	<i>Dower Interest of a 1/3 Life Estate</i>	
(b.2) Nancy J. Cole <i>See (b.3.1.a) below</i> P. O. Box 2075 Beckley, WV 25802	8.719 acres 1/9 of 78.47 acres	0.2426%
(b.3) Shirley Cole Fuqua Heirs, Devisees, Successors or Assigns (1/18)	<i>No issue and her husband is deceased. Shirley Fuqua pre-deceased Mona Cole, her mother.</i>	
(b.3.1) Mona Cole Heirs, Devisees, Successors or Assigns	<i>The 1/18th interest is combined with (b.2) above.</i>	
(b.3.1.a) Nancy J. Cole (1/18)		
(c) Trula Burress Heirs, Devisees, Successors or Assigns (1/9)		
(c.1) James W. Burress 22638 Aven Lane Abingdon, VA 24211	4.359 acres 1/18 of 78.47 acres	0.1213%
(c.2) Margaret M. Davis P.O. Box 10 Richlands, VA 24641	4.359 acres 1/18 of 78.47 acres	0.1213%
(d) Leonard P. Cole (1/9)	<i>Interest conveyed to B. W. McDonald and Lena McDonald by deed dated 6/14/72 (DB 207-254)</i>	
(d.1) B. W. McDonald Heirs, Devisees, Successors or Assigns		
(d.1.1) B.W. McDonald Testamentary Trust PO Box 999 Prestonsburg, KY 41653	2.616 acres 1/30 of 78.47 acres	0.0728%
(d.2) Lena McDonald Heirs, Devisees, Successors or Assigns		
(d.2.1) Byrd W. McDonald, II 10456 NW 2nd Ave. Portland, OR 97231	1.221 acres 7/450 of 78.47 acres	0.0340%
(d.2.2) Timothy J. McDonald 980 Cresswood Drive Prestonsburg, KY 41653	1.221 acres 7/450 of 78.47 acres	0.0340%
(d.2.3) Tamala M. Pelphrey 10809 Meeting Street Prospect, KY 40059	1.221 acres 7/450 of 78.47 acres	0.0340%

Exhibit B
VS16
Docket #VGOB 21-0420-4237
List of all Owners/Claimants
(3,593.26 Acre Unit)

	Acres in Unit	Interest in Unit
(d.2.4) Gregory B. McDonald 2220 Nicholasville Rd, Ste 250 Lexington, KY 40503	1.221 acres 7/450 of 78.47 acres	0.0340%
(d.2.5) Greta McDonald Meek 177 Colvin Branch Oil Springs, KY 41238	1.221 acres 7/450 of 78.47 acres	0.0340%
(e) Sherman Cole Heirs, Devises, Successors or Assigns (1/9)		
(e.1) Virgie Cole, widow - <i>Deceased</i>	<i>Dower Interest of a 1/3 Life Estate</i>	
(e.2) Larry Dean Cole 16927 Dismal River Rd Whitewood, VA 24657	1.453 acres 1/54 of 78.47 acres	0.0404%
(e.3) Mary F. Harris 4823 Basswood Drive Columbus, GA 31904	1.453 acres 1/54 of 78.47 acres	0.0404%
(e.4) Caroline Jones (1/54)	<i>Interest conveyed to Claude V. Keen and Caroline Keen by deed dated 5/20/85 (DB 311-621). See (e.8) below.</i>	
(e.5) Debbie Cole Rife (1/54)	<i>Interest conveyed to Claude V. Keen and Caroline Keen by deed dated 5/23/85 (DB 311-623). See (e.8) below.</i>	
(e.6) Leon Lonnie Cole (1/54)	<i>Interest conveyed to Claude V. Keen and Caroline Keen by deed dated 11/01/85 (DB 316-276). See (e.8) below.</i>	
(e.7) Jennings Hobart Cole (1/54)	<i>Interest conveyed to Claude V. Keen and Caroline Keen by deed dated ___/___/85 (DB 316-278). See (e.8) below.</i>	
(e.8) Claude V. Keen and Caroline Keen	<i>Claude V. Keen D.O.D. 5/14/2012</i>	
(e.8.1) Caroline Cole Keen P.O. Bcx 233 Whitewood, VA 24657	5.813 acres 2/27 of 78.47 acres	0.1618%
(f) Graham Cole (1/9)	<i>Interest conveyed to Gallie F. Cole by deed dated 2/7/64 (DB 159-586)</i>	
(g) Gallie Cole Heirs, Devises, Successors or Assigns (2/9)		
<i>Interest inherited from Caroline Cole Gregory (1/9) plus interest conveyed from Graham Cole (1/9), see (f) above.</i>		
(g.1) Alta M. Cole Heirs, Devises, Successors or Assigns (2/9)		
(g.1.1) Harold G. Cole Heirs, Devises, Successors or Assigns		
(g.1.1.1) Doris Jean Cole Heirs, Devises, Successors, or Assigns		
<i>By deed dated 5/23/16 and at Instr# 16-1053, The Estate of Doris Jean Cole purported to convey to Appalachian Energy Inc. all of its interest in minerals in the 164 5/9 acre tract. The conveyance may have failed to convey the interest as Kimberly Willis failed to qualify as executor.</i>		
(g.1.1.1.a) Kimberly Willis 1011 Nature Wood Circle Kent, OH 44240		
(g.1.1.1.b) Appalachian Energy, Inc 230 Charwood Drive Abingdon, VA 24210	5.813 acres 2/27 of 78.47 acres	0.1618%
(g.1.2) Donald Theodore Cole Heirs, Devises, Successors or Assigns (2/27)		
(g.1.2.a) Donald Stephen Cole 11 Woodcreek Drive Blue Ash, OH 45241	2.906 acres 1/27 of 78.47 acres	0.0809%
(g.1.2.b) Kenneth Edward Cole 12043 Windermere Crossing Circle Winter Garden, FL 34787-5522	2.906 acres 1/27 of 78.47 acres	0.0809%
(g.1.3) Charles F. Cole Heirs, Devises, Successors or Assigns		
(g.1.3.1) Norma Cole Dotson Heirs, Devises Successors, or Assigns		
(g.1.3.1.1) Sherry Cole		
<i>Sherry Cole assigned 1/2 of her interest to Anthony Looney 6/25/2019, Instrument# 19-0875</i>		
(g.1.3.1.1.1) Sherry Cole 872 Wolf Creek Trail, Apt. 5 Abingdon, VA 24210	2.906 acres 1/27 of 78.47 acres	0.0809%
(g.1.3.1.1.2) Anthony Looney 128 Hampshire Drive Mooresville, NC 28115	2.906 acres 1/27 of 78.47 acres	0.0809%
(h) Caroline Cole Keen P.O. Bcx 233 Whitewood, VA 24657	8.719 acres 1/9 of 78.47 acres	0.2426%
(i) Nannie Garnett Cole Cooper Heirs, Devises, Successors or Assigns (1/9)		
(i.1) Hassell McArthur Cooper (1/81)	<i>Interest conveyed to Caroline Keen by deed dated 10/21/81 (DB 283-471) - see (i.4) below.</i>	
(i.2) Graham Millard Cooper (1/81)	<i>Interest conveyed to Caroline Keen by deed dated 10/26/81 (DB 283-863) - see (i.4) below.</i>	
(i.3) Josh Wilson Cooper (1/81)	<i>Interest conveyed to Caroline Keen by deed dated 11/09/81 (DB 284-113) - see (i.4) below.</i>	
(i.4) Caroline Cole Keen P.O. Box 233 Whitewood, VA 24657	2.906 acres 1/27 of 78.47 acres	0.0809%
(i.5) Thelma Geraldine Murray (1/81)	<i>Interest conveyed to Mark Sizemore by quitclaim deed dated 2/6/85 (DB 309-270)</i>	

Exhibit B
VS16
Docket #VGOB 21-0420-4237
List of all Owners/Claimants
(3,593.26 Acre Unit)

	Acres in Unit	Interest in Unit
(i.5.1) Mark Sizemore, etux. & Thelma Murray	<i>Interest conveyed to Claude V. Keen and Caroline Keen by deed dated 8/14/86 (DB 323-722) - see (i.8) below</i>	
(i.6) Lois Nicholson (1/81)	<i>Interest conveyed to Claude V. Keen and Caroline Keen by deed dated 8/14/86 (DB 323-725) - see (i.8) below</i>	
(i.7) Betty Tristan (1/81)	<i>Interest conveyed to Claude V. Keen and Caroline Keen by deed dated 8/14/86 (DB 323-726) - see (i.8) below</i>	
(i.8) Claude V. Keen and Caroline Cole Keen	<i>Claude V. Keen D.O.D. 5/14/2012</i>	
(i.8.1) Caroline Cole Keen P.O. Box 233 Whitewood, VA 24657	2.906 acres 1/27 of 78.47 acres	0.0809%
(i.9) Thurman Gerald Cooper Heirs, Devisees, Successors or Assigns (1/81)		
(i.9.1) Bruce Michael Cooper Heirs, Devisees, Successors or Assigns		
(i.9.1.1) Teena Cooper P.O. Box 131 North Tazewell, VA 24630	0.161 acres 1/486 of 78.47 acres	0.0045%
(i.9.2) Rita Gail Cooper 970 Hillman Highway NE, Lot 13 Abingdon, VA 24210	0.161 acres 1/486 of 78.47 acres	0.0045%
(i.9.3) Thelma Cooper Mullins 1019 E Second St, Apt. 1 Richlands, VA 24641	0.161 acres 1/486 of 78.47 acres	0.0045%
(i.9.4) Teresa Lynn Rogers PO Box 1717 Richlands, VA 24641	0.161 acres 1/486 of 78.47 acres	0.0045%
(i.9.5) Thurman G. Cooper, Jr. 17215 Dismal River Rd Whitewood, VA 24657	0.161 acres 1/486 of 78.47 acres	0.0045%
(i.9.6) Terry Allen Cooper 17216 Ian Lane, Lot #10 Abingdon, VA 24210	0.161 acres 1/486 of 78.47 acres	0.0045%
(i.10) Billy Victor Cooper (1/81)	<i>Pre-deceased Garnett Cole Cooper (mother)</i>	
(i.10.1) Karen Cooper Rowe P.O. Box 781 Hanover, WV 24839	0.484 acres 1/162 of 78.47 acres	0.0135%
(i.10.2) Sharon Cooper Daniels P.O. Box 1322 Shady Spring, WV 25918-1322	0.484 acres 1/162 of 78.47 acres	0.0135%
(i.11) Gary L. Cooper (1/81)	<i>Pre-deceased Garnett Cole Cooper (mother)</i>	
(i.11.1) Melanie D. Cooper 1997 Rockhouse Road Paw Paw, KY 41553	0.323 acres 1/243 of 78.47 acres	0.0090%
(i.11.2) Corey S. Cooper 4455 Old Lesters Fork Road Grundy, VA 24614	0.323 acres 1/243 of 78.47 acres	0.0090%
(i.11.3) Byron D. Cooper P.O. Box 252 Vansant, VA 24656	0.323 acres 1/243 of 78.47 acres	0.0090%
*** NOTE: Retained acres under Appalachian Energy, Inc. lease of Oil & Gas.		
<u>Tract's #76A (1.83 acres), 76C (1.36 acres), 76D (4.72 acres), and 76E (0.42 acres)**</u>		
** The acreages of the above tracts with identical ownership have been combined in an effort to reduce exhibit size, and separated to reflect retained acres		
(1) Peggy W. Cole 16155 Dismal River Road Whitewood, VA 24657	8.33 acres	0.2318%
<u>Tract #76B - 35.78 Acres</u>		
(1) Peggy W. Cole 16155 Dismal River Road Whitewood, VA 24657	35.78 acres***	0.9958%
*** NOTE: Retained acres under Appalachian Energy, Inc. lease of Oil & Gas.		
<u>Tract #77A - 3.45 Acres</u>		
(1) Norfolk Southern Railway Company Real Estate Dept. - Attn: Ann Powell 1200 Peachtree Road; Box 165 Atlanta, GA 30309	3.45 acres	0.0960%
<u>Tract #77B - 0.46 Acres</u>		
(1) Norfolk Southern Railway Company Real Estate Dept. - Attn: Ann Powell 1200 Peachtree Road; Box 165 Atlanta, GA 30309	0.46 acres***	0.0128%
*** NOTE: Retained acres under Appalachian Energy, Inc. lease of Oil & Gas.		

Exhibit B
VS16
Docket #VGOB 21-0420-4237
List of all Owners/Claimants
(3,593.26 Acre Unit)

	Acres in Unit	Interest in Unit
<u>Tract's #78A (2.75 acres), 78B (2.06 acres), 78C (2.25 acres), 78D (16.41 acres), and 78E (12.68 acres)**</u>		
<i>** The acreages of the above tracts with identical ownership have been combined in an effort to reduce exhibit size, and separated to reflect retained acres</i>		
(1) Pocahontas Gas LLC 1000 Consol Energy Drive Canonsburg, PA 15317	36.15 acres***	1.0061%
* Purchased from L.R. Cole, et ux. on June 20, 2008, recorded under instrument # 060002295. Property lease by AEI prior to the purchase.		
*** NOTE: Retained acres under Appalachian Energy, Inc. lease of Oil & Gas.		
<u>Tract's #78F (4.81 acres), 78G (0.02 acres), and 78H (0.42 acres)**</u>		
<i>** The acreages of the above tracts with identical ownership have been combined in an effort to reduce exhibit size, and separated to reflect retained acres</i>		
(1) Pocahontas Gas LLC 1000 Consol Energy Drive Canonsburg, PA 15317	5.25 acres	0.1461%
* Purchased from L.R. Cole, et ux. on June 20, 2008, recorded under instrument # 060002295. Property lease by AEI prior to the purchase.		
<u>Tract #79 - 1.92 Acres</u>		
(1) Norfolk Southern Railway Company Real Estate Dept. - Attn: Ann Powell 1200 Peachtree Road; Box 165 Atlanta, GA 30309	1.92 acres	0.0534%
<u>Tract #80 - 0.80 Acres</u>		
(1) Norfolk Southern Railway Company Real Estate Dept. - Attn: Ann Powell 1200 Peachtree Road; Box 165 Atlanta, GA 30309	0.80 acres	0.0223%
<u>Tract #81 - 0.15 Acres</u>		
(1) Norfolk Southern Railway Company Real Estate Dept. - Attn: Ann Powell 1200 Peachtree Road; Box 165 Atlanta, GA 30309	0.15 acres***	0.0042%
*** NOTE: Retained acres under Appalachian Energy, Inc. lease of Oil & Gas.		
<u>Tract #82 - 7.41 Acres</u>		
(1) Norfolk Southern Railway Company Real Estate Dept. - Attn: Ann Powell 1200 Peachtree Road; Box 165 Atlanta, GA 30309	7.41 acres	0.2062%
<u>Tract #83 - 1.26 Acres</u>		
(1) Nancy J. Cole PO Box 2075 Beckley, WV 25802	1.26 acres	0.0351%
<u>Tract #84A - 0.18 Acres</u>		
(1) Adria Kilbreath, et al	0.18 acres	0.0050%
(a) Adria Jewell Cole Kilbreath 5113 Forest Hill Avenue Richmond, VA 23225	0.090 acres 1/2 of 0.18 acres	0.0025%
(b) Amanda Lee Shepley 16531 Binley Road Midlothian, VA 23112	0.090 acres 1/2 of 0.18 acres	0.0025%
<u>Tract #84B - 0.14 Acres</u>		
(1) Adria Kilbreath, et al	0.14 acres	0.0039%
(a) Adria Jewell Cole Kilbreath 5113 Forest Hill Avenue Richmond, VA 23225	0.070 acres 1/2 of 0.14 acres	0.0019%
(b) Amanda Lee Shepley 16531 Binley Road Midlothian, VA 23112	0.070 acres 1/2 of 0.14 acres	0.0019%
<u>Tract #84C - 1.37 Acres</u>		
(1) Loggy Bottom Pentecostal Holiness Church PO Box 153 Pilgrims Knob, VA 24634	1.37 acres	0.0381%
<u>Tract #85 - 0.68 Acres</u>		
(1) Pocahontas Gas LLC 1000 Consol Energy Drive Canonsburg, PA 15317	0.68 acres	0.0189%
<u>Tract #86A - 0.29 Acres</u>		
(1) Pocahontas Gas LLC 1000 Consol Energy Drive Canonsburg, PA 15317	0.29 acres	0.0081%

Exhibit B
VS16
Docket #VGOB 21-0420-4237
List of all Owners/Claimants
(3,593.26 Acre Unit)

	Acres in Unit	Interest in Unit
<u>Tract #86B - 0.32 Acres</u>		
(1) Pocahontas Gas LLC 1000 Consol Energy Drive Canonsburg, PA 15317	0.32 acres***	0.0089%
*** NOTE: Retained acres under Appalachian Energy, Inc. lease of Oil & Gas.		
<u>Tract #87A - 5.59 Acres</u>		
(1) Pocahontas Gas LLC 1000 Consol Energy Drive Canonsburg, PA 15317	5.59 acres	0.1556%
<u>Tract #87B - 3.13 Acres</u>		
(1) Pocahontas Gas LLC 1000 Consol Energy Drive Canonsburg, PA 15317	3.13 acres***	0.0871%
*** NOTE: Retained acres under Appalachian Energy, Inc. lease of Oil & Gas.		
<u>Tract's #88A (31.75 acres), 88B (0.94 acres), and 88C (2.78 acres)</u>		
** The acreages of the above tracts with identical ownership have been combined in an effort to reduce exhibit size, and separated to reflect retained acres		
(1) Buck Jewell Resources LLC* PO Box 743 Doran, VA 24612	35.47 acres***	0.9871%
* NOTE: Oil, Gas and Coalbed Methane estate leased by Appalachian Energy, Inc.		
*** NOTE: Retained acres under Appalachian Energy, Inc. lease of Oil & Gas.		
<u>Tract's #88D (1.16 acres), 88E (12.27 acres), and 88F (0.88 acres)</u>		
** The acreages of the above tracts with identical ownership have been combined in an effort to reduce exhibit size, and separated to reflect retained acres		
(1) Buck Jewell Resources LLC* PO Box 743 Doran, VA 24612	14.31 acres	0.3982%
* NOTE: Oil, Gas and Coalbed Methane estate leased by Appalachian Energy, Inc.		
<u>Tract's #89A (29.95 acres), 89B (4.17 acres), 89C (2.13 acres), 89D (0.44 acres), 89E (0.44 acres), 89F (23.87 acres), 89G (1.39 acres), 89H (5.01 acres), 89L (2.39 acres), 89M (0.82 acres), 89N (5.84 acres), 89O (13.23 acres), 89P (4.80 acres), and 89Q (4.00 acres)</u>		
** The acreages of the above tracts with identical ownership have been combined in an effort to reduce exhibit size, and separated to reflect retained acres		
(1) Buchanan Mining Company LLC , et al. (Big Vein Tract 52 - 340.34 Acre Tract)	127.28 acres	3.5422%
(a) Yukon Pocahontas Coal Company*** P.O. Box 187 Tazewell, VA 24651	63.640 acres 1/2 of 127.28 acres	1.7711%
(b) Buchanan Coal Company*** P.O. Box 187 Tazewell, VA 24651	14.142 acres 1/9 of 127.28 acres	0.3936%
(c) Sayers-Pocahontas Coal Company*** P.O. Box 187 Tazewell, VA 24651	7.071 acres 1/18 of 127.28 acres	0.1968%
*** address for all correspondence:		
c/o Sayers F. Harman III 333 Vanderbilt Road Asheville, NC 28803		
(d) Weyerhaeuser NR Company PO Box 101700 Atlanta, GA 30392	42.427 acres 1/3 of 127.28 acres	1.1807%
<u>Tract's #89I (6.52 acres), 89J (0.61 acres), 89K (0.49 acres), and 89R (0.25 acres)</u>		
** The acreages of the above tracts with identical ownership have been combined in an effort to reduce exhibit size, and separated to reflect retained acres		
(1) Buchanan Mining Company LLC , et al. (Big Vein Tract 52 - 340.34 Acre Tract)	7.87 acres***	0.2190%
(a) Yukon Pocahontas Coal Company*** P.O. Box 187 Tazewell, VA 24651	63.640 acres 1/2 of 127.28 acres	1.7711%
(b) Buchanan Coal Company*** P.O. Box 187 Tazewell, VA 24651	14.142 acres 1/9 of 127.28 acres	0.3936%
(c) Sayers-Pocahontas Coal Company*** P.O. Box 187 Tazewell, VA 24651	7.071 acres 1/18 of 127.28 acres	0.1968%
*** address for all correspondence:		
c/o Sayers F. Harman III 333 Vanderbilt Road Asheville, NC 28803		

Exhibit B
VS16
Docket #VGOB 21-0420-4237
List of all Owners/Claimants
(3,593.26 Acre Unit)

	Acres in Unit	Interest in Unit
(d) Weyerhaeuser NR Company PO Box 101700 Atlanta, GA 30392	42.427 acres 1/3 of 127.28 acres	1.1807%
*** NOTE: Retained acres under Appalachian Energy, Inc. lease of Oil & Gas.		
Tract #90 - 60.22 acres		
(1) P.J. Brown Heirs, et al (573.80 Acre Tract)	60.22 acres	1.6759%
(a) Narcie Fletcher Heirs, Devisees, Successors or Assigns (1/6)	<i>Died Testate - Interest devised to Laura C. Repass</i>	
(a.1) Laura C. Repass Heirs, Devisees, Successors or Assigns	<i>Predeceased Narcie Fletcher interest passed to daughter</i>	
(a.1.1) Lynn Repass Mullins, Heirs, Successors or Assigns	<i>Died Testate - Interest devised to John R. Mullins</i>	
(a.1.1.1) John R. Mullins	<i>By deed dated 11/2/92 (DB 403/18) conveyed his interest to his five children</i>	
<i>The interest of John R. Mullins was involved in a Bankruptcy Court Order. See Settlement Agreement dated 4/11/11 for disbursement. (1/6)</i>		
Royalty Payments per the 04/11/11 Settlement Agreement - PGP Well		
(a.1.1.1.a) Mary Ann Mullins Trust c/o Mary Ann Strong 168 Sandy Lane Richlands, VA 24641	2.007 acres 1/30 of 60.22 acres	0.0559%
(a.1.1.1.b) Susan G. Maynard Trust c/o Susan G. Maynard 503 Plough Point Beaufort, SC 29902	2.007 acres 1/30 of 60.22 acres	0.0559%
(a.1.1.1.c) Lynn A. Lawson Trust c/o Lynn A. Lawson Trustee 16083 Rocky Top Ridge Bristol, VA 24202	2.007 acres 1/30 of 60.22 acres	0.0559%
(a.1.1.1.d) Charles R. Mullins & John Robert Mullins, II Trust c/o John Taylor 4600 Park Road Suite 420 Charlotte, NC 28209	4.015 acres 1/15 of 60.22 acres	0.1117%
<i>Note: The 1/15th interest released from suspense due to Granting Motion Order dated 9/6/2007</i>		
(b) Ella W. Weddington Heirs, Devisees, Successors or Assigns (1/6)		
(b.1) Hattie Thompson (1/18)	<i>Conveyed (1/2) interest to Oscar W. Thompson, Jr.(DB 290/440) & (1/2) interest Betty T. Scott (DB 290/437)</i>	
(b.1.1) Oscar W. Thompson, Jr. Heirs, Devisees, Successors or Assigns		
(b.1.1.1) James F. Thompson PO Box 3443 Pikeville, KY 41502	0.558 acres 1/108 of 60.22 acres	0.0155%
(b.1.1.2) Janie T. Hall PO Box 2316 Pikeville, KY 41502	0.558 acres 1/108 of 60.22 acres	0.0155%
(b.1.1.3) Oscar W. Thompson, III PO Box 3170 Pikeville, KY 41502	0.558 acres 1/108 of 60.22 acres	0.0155%
(b.1.2) Betty T. Scott Heirs, Devisees, Successors or Assigns		
(b.1.2.1) William T. Scott PO Box 1316 Pikeville, KY 41502	0.836 acres 1/72 of 60.22 acres	0.0233%
(b.1.2.2) John H. Scott, III PO Box 2617 Pikeville, KY 41502	0.836 acres 1/72 of 60.22 acres	0.0233%
(b.2) Edith Cassady (1/18)	<i>Conveyed her interest to Edith Mae Vanhoose (1/2) & Ballard W. Cassady (1/2) DB 290/341</i>	
(b.2.1) Edith Mae Vanhoose Heirs, Devisees, Successors or Assigns (1/36)		
(b.2.1.1) Suzy J. DeLong Trust c/o Suzy DeLong, Trustee 276 Yorkwood Forest Drive Pikeville, KY 41501	0.558 acres 1/108 of 60.22 acres	0.0155%
(b.2.1.2) Charles R. Vanhoose Trust c/o Charles R. Vanhoose, Trustee 149 Thompson Road Pikeville, KY 41501	0.558 acres 1/108 of 60.22 acres	0.0155%
(b.2.1.3) William C. Vanhoose Trust c/o Wm. C. Vanhoose, Trustee 158 Hickory Lane Pikeville, KY 41501	0.558 acres 1/108 of 60.22 acres	0.0155%
(b.2.2) Ballard W. Cassady Heirs, Devisees, Successors or Assigns		
(b.2.2.1) Cassady Family Ventures, LLC 3301 Feliciana Lane Lexington, KY 40509	1.673 acres 1/36 of 60.22 acres	0.0466%

Exhibit B
VS16
Docket #VGOB 21-0420-4237
List of all Owners/Claimants
(3,593.26 Acre Unit)

	Acres in Unit	Interest in Unit
(b.3) Fae W. Ramsey (1/18) (aka Faye)		<i>By deeds dated 6/21/82 she conveyed her interest to: James P. Ramsey (1/3), Susan Ramsey (1/9), Susan Ramsey (1/9), Joe B. Ramsey, Sr (1/3), William N. Ramsey, Jr (1/9), G. Frank Ramsey (1/9)</i>
(b.3.1) James P. Ramsey, Sr. Heirs, Devisees, Successors or Assigns (1/54)		<i>Died Testate - Interest devised to two sons</i>
(b.3.1.1) Michael C. Ramsey Heirs, Devisees, Successors or Assigns		
(b.3.1.1.1) Jennifer Lynn Ramsey PO Box 5660 Eugena, OR 97405	0.558 acres 1/108 of 60.22 acres	0.0155%
(b.3.1.2) James P. Ramsey, Jr. Heirs, Devisees, Successors, or Assigns		
(b.3.1.2.1) Deborah K. Ramsey 908 St. Patrick Dr Tallahassee, FL 32310	0.186 acres 1/324 of 60.22 acres	0.0052%
(b.3.1.2.2) James Patton Ramsey, III 85 Weddington Branch Rd Pikeville, KY 41501	0.186 acres 1/324 of 60.22 acres	0.0052%
(b.3.1.2.3) Clyde Dawson Ramsey 1121 Nandina Ct Tallahassee, FL 32308	0.186 acres 1/324 of 60.22 acres	0.0052%
(b.3.2) Susan Joyce Ramsey Aldridge 85 Weddington Branch Road Pikeville, KY 41501	0.372 acres 1/162 of 60.22 acres	0.0103%
(b.3.3) Joe B. Ramsey, Sr. (aka Joe E. Ramsey) 354 Weddington Branch Road, Suite 1 Pikeville, KY 41501	1.115 acres 1/54 of 60.22 acres	0.0310%
(b.3.4) William N. Ramsey, Jr. 85 Weddington Branch Road Pikeville, KY 41501	0.372 acres 1/162 of 60.22 acres	0.0103%
(b.3.5) George Frank Ramsey Heirs, Devisees, Successors or Assigns		
(b.3.5.1) Teddy Colley PO Box 2141 Pikaville, KY 41502-2141	0.372 acres 1/162 of 60.22 acres	0.0103%
(c) Lena B. Carter (1/6) - Deceased (Life Estate extinguished)		<i>By deed 12/5/79, conveyed (1/2) interest to Allen B. Carter & (1/2) interest to Guy P. Carter (DB 148/158)</i>
(c.1) Allen B. Carter (1/12)		<i>Conveyed (1/2) interest to William H. Carter & (1/2) interest to Sue C. Lemaire (DB 153/373)</i>
(c.1.1) William H. Cartar (1/24)		<i>Conveyed his interest to Victor C. Haga & Sue (Lemaire) Haga (DB 170/558)</i>
(c.1.2) Sue C. Lemaire Haga, et vir. (1/24 + 1/24 = 1/12)		<i>Obtained 1/24 from Allen B. Carter and 1/24 from William Carter Conveyed 1/12 interest to Eleanor Wall, et vir.</i>
(c.1.2.1) Elaanor H. Wall, et vir.		<i>Conveyed interest to Sue C. Haga, et vir.</i>
(c.1.2.1.a) Sua C. Haga, et vir.		<i>Conveyed interest to Victor Carl Haga (husband)</i>
(c.1.2.1.a.1) Victor Carl Haga, et ux.		<i>Conveyed interest to Sue Carter Sloan for Life and Remainder to Eleanor Lynette Lemaire</i>
(c.1.2.1.a.1.1) Sue Sloan - Deceased		<i>Interest only for Life then passes</i>
(c.1.2.1.a.1.2) Eleanor Lynette Lemaire 864 West Street Carlisle, MA 01741	5.018 acres 1/12 of 60.22 acres	0.1397%
(c.2) Guy P. Carter (1/12)		<i>Conveyed (1/2) interest to Johnnye H. Carter & (1/2) interest to John W. Gillespie</i>
(c.2.1) Johnnye H. Carter Greer Hunter - Deceased (1/24)		<i>Conveyed to herself for life and remainder to Waban Carter, Johnnye Letterman & Toni McGowan</i>
(c.2.1.1) Waban Page Carter 601 Kemp Road West Greensboro, NC 27410	0.836 acres 1/72 of 60.22 acres	0.0233%
(c.2.1.2) Johnnye Juan Carter Letterman 4 Haverford Pt Greensboro, NC 27455	0.836 acres 1/72 of 60.22 acres	0.0233%
(c.2.1.3) Toni Bates McGowan 1916 Trumbull Drive Dunwoody, GA 30338	0.836 acres 1/72 of 60.22 acres	0.0233%
(c.2.2) John W. Gillespie Heirs, Devisees, Successor or Assigns (1/24)		
(c.2.2.1) John W. Gillespie Trust		<i>Trustee conveyed interest to Gillespie Co. (DB 473/466)</i>
(c.2.2.1.a) Gillespie Company P.O. Box 675 Tazewell, VA 24651	2.509 acres 1/24 of 60.22 acres	0.0698%
(d) George M. Brown Heirs, Devisees, Successors or Assigns		<i>1/6 Interest = Inherited from P.J. Brown (1/7) & Florence Crabtree (1/7 divided between 6 sibilings) Was conveyed a 1/42 interest from Henry Patton Brown, see (f.5.1) below. Life Estate of Virginia Repass extinguished</i>

Exhibit B
VS16
Docket #VGOB 21-0420-4237
List of all Owners/Claimants
(3,593.26 Acre Unit)

	Acres in Unit	Interest in Unit
(d.1) H. Eldridge Brown Heirs, Devisees, Successors or Assigns		<i>Died Testate (WB 44/520), devised (1/2) interest to Gertrude Brown & (1/2) interest divided between to Pauline Hagy, Harley Brown II, George Brown</i>
(d.1.1) Gertrude Hudson Brown (2/21)		<i>By 12/31/92 deed, the interest was conveyed to Eldridge Brown Co. (DB 403-183)</i>
(d.1.2) Pauline Brown Hagy (2/63)		<i>By 12/31/92 deed, the interest was conveyed to Eldridge Brown Co. (DB 403-183)</i>
(d.1.3) Henry Eldridge Brown II (2/63)		<i>By 12/31/92 deed, the interest was conveyed to Eldridge Brown Co. (DB 403-183)</i>
(d.1.4) George Glayde Brown (2/63)		<i>By 12/31/92 deed, the interest was conveyed to Eldridge Brown Co. (DB 403-183)</i>
(d.1.5) Eldridge Brown Company PO Box 730 Richlands, VA 24641	11.470 acres 4/21 of 60.22 acres	0.3192%
(e) Rosa B. McKenry Heirs, Devisees, Successors or Assigns (1/6)		
(e.1) John A. McKenry - Deceased		<i>Life Estate extinguished</i>
(e.2) Luther George McKenry Heirs, Devisees, Successors or Assigns (1/36)		
(e.2.1) Patricia Thouvelle McKenry - Deceased		<i>Life Estate extinguished</i>
(e.2.2) Charles Robert McKenry Heirs, Devisees, Successors, or Assigns		
(e.2.2.1) Jean McKenry 3122 Birch Street Carmichael, CA 95608	0.279 acres 1/216 of 60.22 acres	0.0078%
(e.2.2.2) Alan McKenry 5912 Via Casitas Carmichael, CA 95608	0.279 acres 1/216 of 60.22 acres	0.0078%
(e.2.2.3) Lee Amy Sacks 940 El Oro Drive Auburn, CA 95603	0.279 acres 1/216 of 60.22 acres	0.0078%
(e.2.3) Nancy McKenry Goss * (1/72) 502 W. Broad St., #314 Falls Church, VA 22046	0.836 acres 1/72 of 60.22 acres	0.0233%
(e.3) James S. McKenry (1/36 + 1/36 = 1/18)		<i>Includes the 1/36 interest from Ruth M. Ainsley, see (e.7) below. By 2/17/87 deed, the interest was conveyed to James R. McKenry (DB 329/659)</i>
(e.3.1) James R. McKenry * (1/18)		<i>Will devised a Life Estate in royalty income to Susan W. McKenry with the remainder interest passing at her death to James Reinhardt McKenry, Jr., Monica Cole McKenry Johnson, and Margaret McClure McKenry Nash, in equal shares, per stirpes.</i>
(e.3.1.1) Susan W. McKenry 3810 Atlantic Ave Apt 606 Virginia Beach, VA 23451	3.346 acres 1/18 of 60.22 acres	0.0931%
(e.3.1.2) James Reinhardt McKenry, Jr. 16 Riverhank Ct. #1 New Canaan, 06840		
(e.3.1.3) Monica Cole McKenry Johnson 4630 Sperryville Pike Woodville, VA 22749		
(e.3.1.4) Margaret Nash 4021 Shallowbrook Lane Olney, MD 20832		
(e.4) John A. McKenry, Jr. (1/36)		<i>Died Testate - interest devised/deed his four children.</i>
(e.4.1) John A. McKenry, III * Heirs, Devisees, Successors or Assigns		
(e.4.1.1) Mary McKenry PO Box 138 Idledale, CO 80453	0.139 acres 1/432 of 60.22 acres	0.0039%
(e.4.1.2) Natalie McKenry 599 Wright St, Apt 104 Lakewood, CO 80228	0.093 acres 1/648 of 60.22 acres	0.0026%
(e.4.1.3) Elizabeth C. Gillespie 4689 Mariposa Dr Englewood, CO 80110	0.093 acres 1/648 of 60.22 acres	0.0026%
(e.4.1.4) Kimberly Ann Strotz Heirs, Devisees, Successors or Assigns		
(e.4.1.4.1) William E. Strotz, III PO Box 178 Idledale, CO 80453	0.019 acres 1/3240 of 60.22 acres	0.0005%
(e.4.1.4.2) Jonathan A. Strotz 16805 W 16th Pl Golden, CO 80401-2712	0.019 acres 1/3240 of 60.22 acres	0.0005%
(e.4.1.4.3) Josiah D. Strotz c/o William E Strotz, Jr - Guardian 16805 W 16th Pl Golden, CO 80401-2712	0.019 acres 1/3240 of 60.22 acres	0.0005%

Exhibit B
VS16
Docket #VGOB 21-0420-4237
List of all Owners/Claimants
(3,593.26 Acre Unit)

	Acres in Unit	Interest in Unit
(e.4.1.4.4) Rachel J. Strotz c/o William E Strotz, Jr - Guardian 16805 W 16th Pl Golden, CO 80401-2712	0.019 acres 1/3240 of 60.22 acres	0.0005%
(e.4.1.4.5) Amy Olivia Grace Strotz c/o William E Strotz, Jr - Guardian 16805 W 16th Pl Golden, CO 80401-2712	0.019 acres 1/3240 of 60.22 acres	0.0005%
(e.4.2) Elizabeth McKenry Adams 1063 Hollow Hill Rd Lynchburg, VA 24503	0.418 acres 1/144 of 60.22 acres	0.0116%
(e.4.3) James Paris McKenry Heirs, Devisees, Successors or Assigns <i>Died Intestate - 1/3 spouse and 2/3 children</i>		
(e.4.3.1) Michelle Martin McKenry (now Webh)	<i>Deeded her (1/432) interest to her step-daughter (Cynthia McKenry-Therrien)</i>	
(e.4.3.2) Cynthia McKenry-Therrien PO Box 205 Church View, VA 23032	0.418 acres 1/144 of 60.22 acres	0.0116%
(e.4.4) Natalie Sue McKenry Callis 53 Parkers Point Blvd. Forked River, NJ 08731	0.418 acres 1/144 of 60.22 acres	0.0116%
(e.5) A. P. McKenry Heirs, Devisees, Successors or Assigns (1/36)		
(e.5.1) Ellen S. McKenry * - Deceased	<i>Life Estate extinguished</i>	
(e.5.2) Lucie M. Baldie Heirs, Devisees, Successors or Assigns* (1/72)		
(e.5.2.1) Ellen Allen 109 Horn Creek Ct. Cary, NC 27519	0.836 acres 1/72 of 60.22 acres	0.0233%
(e.5.3) A. P. McKenry, Jr. Heirs, Devisees, Successors or Assigns (1/72)		
(e.5.3.1) Eloise N. McKenry Heirs, Devisees, Successors or Assigns* (1/72)		
(e.5.3.1.1) Eloise G. McKenry Trust	<i>Trust terminated upon death of Mattie Leigh Wilkie</i>	
(e.5.3.1.1.1) May Leigh Thomas Crain	<i>Assigned 4/9/2015 to Ellen Baldi Allen</i>	
(e.5.3.1.1.1.1) Ellen Allen 109 Horn Creek Ct. Cary, NC 27519	0.836 acres 1/72 of 60.22 acres	0.0233%
(e.6) Carl E. B. McKenry, Sr. Heirs, Devisees, Successors or Assigns (1/36)		
(e.6.1) Carl E. B. McKenry, Jr. * (1/36)		
(e.6.1.1) Clare C. McKenry Molloy 7 Kilone Grove Ballybeg Ennis, County Clare, Ireland	1.673 acres 1/36 of 60.22 acres	0.0466%
(e.7) Ruth M. Ainsley (1/36)	<i>Conveyed her interest to John A. McKenry, Jr. & James S. McKenry, as joint tenants with rights of survivorship. (DB 402/597 TC) John A. McKenry was deceased first vesting title in James S. McKenry.</i>	
<i>* NOTE: By Agreement dated 3/23/77 appointed James R. McKenry as AIF</i>		
Correspondances and Payment are to be made to: James R. McKenry, AIF for Rosa B. McKenry Heirs 192 Ballard Court, Suite 400 Virginia Beach, VA 23462-6538		
(f) James B. Brown Heirs, Devisees, Successors or Assigns (1/6)	<i>Predeceased Patton J. Brown</i>	
(f.1) George Ira Brown Heirs, Devisees, Successors or Assigns (1/36)	<i>George I. Brown conveyed his interest to John H. White 10/12/14 John H. White conveyed the interest back to George I. Brown 11/18/20</i>	
(f.1.1) Ella Madge Brown Heirs, Devisees, Successors or Assigns	<i>Died Testate - Interest devised to A. P. Brown.</i>	
(f.1.2) A. P. Brown Heirs, Devisees, Successors or Assigns (1/36)		
(f.1.2.1) Anna Ruth Brown - Deceased	<i>Life Estate extinguished</i>	
(f.2.1.2) Grover Ira Brown Heirs, Devisees, Successors or Assigns (1/72)		
(f.1.2.2.1) Rodney Lynn Brown 126 Laurel Wood Acres Road Cedar Bluff, VA 24609	0.836 acres 1/72 of 60.22 acres	0.0233%
(f.1.2.3) Sarah Ariene Brown Buchanan Heirs, Devisees, Successors or Assigns (1/72)	<i>Will devised P.J. Brown interest to Preston until his death, at which time they will pass to Laura, Sarah, and Ira</i>	
(f.1.2.3.1) Preston Buchanan (DOD 10/24/2020)	<i>Life Estate Extinguished</i>	
(f.1.2.3.2) Laura Buchanan Heirs, Devisees, Successors, or Assigns <i>(documentation pending)</i>	0.139 acres 1/432 of 60.22 acres	0.0039%
(f.1.2.3.2.1) Chris Hess 106 Cricket Lane Cedar Bluff, VA 24609		

Exhibit B
VS16
Docket #VGOB 21-0420-4237
List of all Owners/Claimants
(3,593.26 Acre Unit)

	Acres in Unit	Interest in Unit
(f.1.2.3.2.2) Daniel McClanahan 2289 Lovers Gap Road Vansant, VA 24656		
(f.1.2.3.2.3) Lauralynn McClanahan 5705 Crow Drive Cumming, GA 30041		
(f.1.2.3.2.4) Brittany McClanahan 22715 Green Springs Church Rd Abingdon, VA 24211		
(f.1.2.3.3) Sarah B. Taylor PO Box 283 Pounding Mill, VA 24637	0.139 acres 1/432 of 60.22 acres	0.0039%
(f.1.2.3.4) Ira Buchanan 2737 Little Creek Hwy Dublin, VA 24084	0.139 acres 1/432 of 60.22 acres	0.0039%
(f.2) Charles G. Brown Heirs, Devisees, Successors or Assigns (1/36) <i>Died Testate - Interest devised to his niece, Hannah A. Taylor (Daughter of Margie Ascue)</i>		
(f.2.1) Hannah Ascue Brown Taylor Heirs, Devisees, Successors or Assigns(1/36)		
(f.2.1.1) Glenn Taylor PO Box 103 Rosedale, VA 24280	0.836 acres 1/72 of 60.22 acres	0.0233%
(f.2.1.2) Barbara Taylor Pauley PO Box 767 Rosedale, VA 24280	0.836 acres 1/72 of 60.22 acres	0.0233%
(f.3) Earl Brown Heirs, Devisees, Successors or Assigns (1/36)		
(f.3.1) Vivian Witt Brown - <i>Deceased</i>		<i>Life Estate extinguished</i>
(f.3.2) Harold Kent Brown Heirs, Devisees, Successors or Assigns		<i>Predeceased Vivian Brown (mother) and survived by widow and one child Died Intestate (1/3 Widow - 2/3 Child)</i>
(f.3.2.1) Margaret Hatcher Brown Heirs, Devisees, Successors or Assigns		<i>Deeded her interest 10/21/91 to Martha Brown Short & Robert Short (DB 381/812) as tenants by the entirety with rights of survivorship.</i>
(f.3.2.1.a) Martha B. and Robert W. Short 6815 Tinkerdale Road Roanoke, VA 24019	0.558 acres 1/108 of 60.22 acres	0.0155%
(f.3.2.2) Martha B. and Robert W. Short 6815 Tinkerdale Road Roanoke, VA 24019	1.115 acres 1/54 of 60.22 acres	0.0310%
(f.4) Leola B. Brown Steele (1/42 + 1/252 = 1/36)		<i>A. Inherited a 1/42 Interest from James B. Brown (1/7th divided between 6 children) B. Inherited a 1/252 Interest from Florence Crabtree = (1/7th divided between siblings or their heirs = 1/42, then divided between the six heirs of James B. Brown = 1/252) C. The deed (DB 93/283 TC) to George M. Brown for 1/42 interest DOES NOT include the 573.80 acre or the 889.00 acre tracts.</i>
(f.4.1) Henry Woodrow Steele Heirs, Devisees, Successors or Assigns (1/108)		
(f.4.1.1) Buford Earl Steele Heirs, Devisees, Successors, or Assigns		
(f.4.1.1.1) Juanita Clatar PO Box 1704 Front Royal, VA 22630	0.279 acres 1/216 of 60.22 acres	0.0078%
(f.4.1.2) Mary Francis Steele Carter Heirs, Devisees, Successors or Assigns (1/216)		<i>Interest to husband (1/2) and (1/2) each to three children</i>
(f.4.1.2.a) Kenneth E. Carter (1/2) 600 Mount View Street Front Royal, VA 22630	0.139 acres 1/432 of 60.22 acres	0.0039%
(f.4.1.2.b) Tina Carter (1/6) 152 Lincoln Lana Staunton, VA 24401	0.046 acres 1/1296 of 60.22 acres	0.0013%
(f.4.1.2.c) David Carter (1/6) 417 E Criser Rd, Apt 102 Front Royal, VA 22630	0.046 acres 1/1296 of 60.22 acres	0.0013%
(f.4.1.2.d) Jennifer Wiles (1/6) 79 Snowbird Court Front Royal, VA 22630	0.046 acres 1/1296 of 60.22 acres	0.0013%
(f.4.2) Claytor S. Grova Heirs, Devisees, Successors or Assigns (1/108)		
(f.4.2.1) Charles M. Grova, Jr. Heirs, Devisees, Successors or Assigns (1/216)		
(f.4.2.1.a) Roberta C. Grova Heirs, Devisees, Successors, or Assigns		
(f.4.2.1.a.1) Ernest Charles Grova 954 Vista Ridge Court Front Royal, VA 22630	0.139 acres 1/432 of 60.22 acres	0.0039%

Exhibit B
VS16
Docket #VGOB 21-0420-4237
List of all Owners/Claimants
(3,593.26 Acre Unit)

	Acres in Unit	Interest in Unit
(f.4.2.1.a.2) Brian Alan Grove 25 Summit Ridge Road Christiansburg, VA 24073	0.139 acres 1/432 of 60.22 acres	0.0039%
(f.4.2.2) Shirley G. Singhas Heirs, Devises, Successors, or Assigns <i>(Documentation Pending)</i>	0.279 acres 1/216 of 60.22 acres	0.0078%
(f.4.3) Faye S. Hough Heirs, Devises, Successors or Assigns (1/108)		
(f.4.3.1) J. Tyson Hough Heirs, Devises, Successors or Assigns	<i>Died Testate - Interest devised to the James M. Singhas.</i>	
(f.4.3.1.1) James M. Singhas Heirs, Devises, Successors or Assigns		
(f.4.3.1.1.a) Doris L. Singhas Heirs, Devises, Successors or Assigns		
(f.4.3.1.1.a.1) Amber Frazier 213 Page Street Berryville, VA 22611	0.558 acres 1/108 of 60.22 acres	0.0155%
(f.5) Henry P. Brown Heirs, Devises, Successors or Assigns (1/42 + 1/252 = 1/36) (1/252 remaining)	<p style="margin: 0;"><i>A. Inherited a 1/42 Interest from James B. Brown (1/7th divided between 6 children)</i></p> <p style="margin: 0;"><i>B. Inherited a 1/252 interest from Florence Crabtree = (1/7th divided between siblings or their heirs = 1/42, then divided between the six heirs of James B. Brown = 1/252)</i></p>	
(f.5.1) George M. Brown (1/42) <i>see (d) above</i>	<i>Conveyed 1/42 interest to George M. Brown (DB 60/254) before Florence Crabtree died, see (d) above.</i>	
(f.5.2) Beatrice F. Brown - <i>Deceased</i>	<i>Life Estate extinguished</i>	
(f.5.3) James Moses Brown Heirs, Devises Successors or Assigns (1/504)	<i>Inherited a (1/2) interest of the 1/252 interest from Florence Crabtree 1/3 to Spouse (1/1512) & 2/3 to Children (1/756)</i>	
(f.5.3.1) Roxie Brown Heirs, Devises, Successors, or Assigns		
(f.5.3.1.1) Beverly Lester PO Box 970 Pounding Mill, VA 24637	0.010 acres 1/6048 of 60.22 acres	0.0003%
(f.5.3.1.2) Gerald Stephen Witt 4545 Wolfhound Drive Mechanicsville, VA 23116	0.010 acres 1/6048 of 60.22 acres	0.0003%
(f.5.3.1.3) Jeffrey Dean Witt 3015 Chukar Drive McKinney, TX 75072	0.010 acres 1/6048 of 60.22 acres	0.0003%
(f.5.3.1.4) Michelle Keen 297 Carroll Drive Hardy, VA 24101	0.010 acres 1/6048 of 60.22 acres	0.0003%
(f.5.3.2) James William Brown Heirs, Devises, Successors or Assigns (1/756)	<i>Died Testate - Interest devised to Brenda Brown, wife</i>	
(f.5.3.2.a) Brenda Owens Brown Powell PO Box 1595 Duluth, GA 30096	0.080 acres 1/756 of 60.22 acres	0.0022%
(f.5.4) Eugene Lee Brown Heirs, Devises Successors or Assigns (1/504)	<i>Inherited a (1/2) interest of the 1/252 interest from Florence Crabtree 1/3 to Spouse (1/1512) & 2/3 to Children (1/756 divided between 5 children)</i>	
(f.5.4.1) Martha Evelyn Christian Brown Heirs, Devises, Successors or Assigns (1/3 of 1/504 = 1/1512)	<i>Died Testate - Interest devised to Nora C. Damron, daughter.</i>	
(f.5.4.1.a) Nora Catherine Damron 475 Maid Street Pounding Mill, VA 24637	0.040 acres 1/1512 of 60.22 acres	0.0011%
(f.5.4.2) Virginia Brown Palmer 26068 NC Highway 8 Denton, NC 27239	0.016 acres 1/3780 of 60.22 acres	0.0004%
(f.5.4.3) Benjamin Patton Brown 72 Beths Lane Cedar Bluff, VA 24609	0.016 acres 1/3780 of 60.22 acres	0.0004%
(f.5.4.4) Charles Henry Brown 14376 Peaceful Valley Road Abingdon, VA 24210	0.016 acres 1/3780 of 60.22 acres	0.0004%
(f.5.4.5) William David Brown 609 Fulton Street Millville, NJ 08332	0.016 acres 1/3780 of 60.22 acres	0.0004%
(f.5.4.6) Eugene L. Brown, Jr. 3875 Gratton Road Tazewell, VA 24651	0.016 acres 1/3780 of 60.22 acres	0.0004%
(f.6) Marjorie Brown Ascue Heirs, Devises, Successors or Assigns (1/36)		
(f.6.1) Russell A. Ascue - <i>Deceased</i>	<i>Life Estate extinguished</i>	
(f.6.2) Ruth A. Martin (aka Myrtle Ruth Martin) (1/108)		

Exhibit B
VS16
Docket #VGOB 21-0420-4237
List of all Owners/Claimants
 (3,593.26 Acre Unit)

	Acres in Unit	Interest in Unit
(f.6.2.1) Joseph B. Martin, Jr. 3844 Tangle Oak Drive Clemmons, NC 27012	0.558 acres 1/108 of 60.22 acres	0.0155%
(f.6.3) Catherine A. Lee Heirs, Devisees Successors or Assigns (1/108)	<i>Died Testate - Interest devised to her son, Morris Richard Lee</i>	
(f.6.3.1) Morris R. Lee 1072 Ascue Road Cedar Bluff, VA 24609	0.558 acres 1/108 of 60.22 acres	0.0155%
(f.6.4) Hannah Ascue Taylor Heirs, Devisees, Successors or Assigns (1/108 + 1/36 = 1/27)		
(f.6.4.1) Barbara Taylor Pauley P.O. Box 767 Rosedale, VA 24280	0.279 acres 1/216 of 60.22 acres	0.0078%
(f.6.4.2) Glenn C. Taylor P.O. Box 103 Rosedale, VA 24280	0.279 acres 1/216 of 60.22 acres	0.0078%
(g) Florence Crabtree Heirs, Devisees, Successors or Assigns (1/7)	<i>Died Testate - Interest devised to the Estate of P.J. Brown.</i>	

Exhibit B3
 VS16
 Docket #VGOB 21-0420-4237
 List of all unleased Owners/Claimants
 (3,593.26 Acre Unit)

	Acres in Unit	Interest in Unit
II. OIL & GAS OWNERSHIP		
<u>Tract #24 - 0.43 Acres</u>		
Caroline Cole Keen, et al. <i>(Caroline Cole Gregory Heirs, Devisees, Successors or Assigns)</i> 79.10 Acre Tract	0.43 acres	0.0120%
(1) Caroline Cole Gregory Heirs, Devisees, Successors or Assigns		
(i) Nannie Garnett Cole Cooper Heirs, Devisees, Successors or Assigns (1/9)		
(i.9) Thurman Gerald Cooper Heirs, Devisees, Successors or Assigns (1/81)		
(i.9.1) Bruce Michael Cooper Heirs, Devisees, Successors or Assigns		
(i.9.1.1) Teena Cooper P.O. Box 131 North Tazewell, VA 24630	0.0009 acres 1/486 of 0.43 acres	0.0000%
(i.9.2) Rita Gail Cooper 970 Hillman Highway NE, Lot 13 Abingdon, VA 24210	0.0009 acres 1/486 of 0.43 acres	0.0000%
(i.9.3) Thelma Cooper Mullins 1019 E Second St, Apt. 1 Richlands, VA 24641	0.0009 acres 1/486 of 0.43 acres	0.0000%
(i.9.4) Teresa Lynn Rogers PO Box 1717 Richlands, VA 24641	0.0009 acres 1/486 of 0.43 acres	0.0000%
(i.9.5) Thurman G. Cooper, Jr. 17215 Dismal River Rd Whitewood, VA 24657	0.0009 acres 1/486 of 0.43 acres	0.0000%
(i.9.6) Terry Allen Cooper 17216 Ian Lane, Lot #10 Abingdon, VA 24210	0.0009 acres 1/486 of 0.43 acres	0.0000%
Total Tract Acres	0.0053	
Total Tract Percentage	0.0001%	
<u>Tract #26 - 0.10 Acres</u>		
(1) Cole Cemetery E.J. Compton, et al - Trustees (1895 Deed) <i>current trustees unknown</i>	0.10 acres	0.0028%
<u>Tract #27 - 2.65 Acres</u>		
(1) Buck Jewell Resources LLC PO Box 743 Doran, VA 24612	2.65 acres	0.0737%
<u>Tract #30 - 0.34 Acres</u>		
(1) Roger L. Sanders PO Box 82 Pilgrims Knob, VA 24634	0.34 acres	0.0095%
<u>Tract #31 - 0.34 Acres</u>		
(1) W.B. Day Heirs, et al	0.34 acres	0.0095%
(a) William Belvie Day Heirs, Devisees, Successors, or Assigns <i>(Documentation Pending)</i>	0.1700 acres 1/2 of 0.34 acres	0.0047%
(a.1) Josephine Crutchfield Day Truett		<i>Life Estate extinguished at death</i>
(a.2) Narshel Deannes Day Heirs, Devisees, Successors, or Assigns <i>(Documentation Pending)</i>		
(a.2.1) Doraleen R. Day 12281 S 3600 W Riverton, UT 84065		

Exhibit B3
 VS16
 Docket #VGOB 21-0420-4237
 List of all unleased Owners/Claimants
 (3,593.26 Acre Unit)

	Acres in Unit	Interest in Unit
(a.3) Marvin Day 2841 Rimrock Road Moab, UT 84532		
(a.4) Melvin Day 581 Mountain View Drive Moab, UT 84532		
(a.5) Randy Day 755 N Main Street Moab, UT 84532		
(a.6) Franklin Belvie Sims Heirs, Devisees, Successors, or Assigns		
(a.6.1) Franklin Rance Sims 10715 Helendale Avenue Tujunga, CA 91042		
(a.6.2) Edward Glenn Sims 10715 Helendale Avenue Tujunga, CA 91042		
(a.6.3) Carri Sims Fields 8827 Le Berthon Street Sunland, CA 91040		
(b) Martha Lee Day Sims Heirs, Devisees, Successors, or Assigns <i>(Documentation Pending)</i>	0.1700 acres 1/2 of 0.34 acres	0.0047%
(b.1) Franklin Belvie Sims Heirs, Devisees, Successors, or Assigns		
(b.1.1) Franklin Rance Sims 10715 Helendale Avenue Tujunga, CA 91042		
(b.1.2) Edward Glenn Sims 10715 Helendale Avenue Tujunga, CA 91042		
(b.1.3) Carri Sims Fields 8827 Le Berthon Street Sunland, CA 91040		
Total Tract Acres	0.3400	
Total Tract Percentage	0.0095%	
<u>Tract #32 - 0.34 Acres</u>		
(1) Roger L. Sanders PO Box 82 Pilgrims Knob, VA 24634	0.34 acres	0.0095%
<u>Tract #33 - 0.14 Acres</u>		
(1) Roger L. Sanders PO Box 82 Pilgrims Knob, VA 24634	0.14 acres	0.0039%
<u>Tract #34 - 0.53 Acres</u>		
(1) Sandra L. Coleman 16699 Dismal River Rd Whitewood, VA 24657	0.53 acres	0.0147%
<u>Tract #38 - 0.02 Acres</u>		
(1) George and Corby Wimmer Heirs, Devisees, Successors, or Assigns	0.02 acres	0.0006%
(a) Donald R. Wimmer 170 Chest Lane Cedar Bluff, VA 24609	0.0040 acres 1/5 of 0.02 acres	0.0001%
(b) Ronald L. Wimmer 16110 Mary Street Abingdon, VA 24210	0.0040 acres 1/5 of 0.02 acres	0.0001%
(c) Carol W. Maxwell 21368 Green Spring Rd Abingdon, VA 24211	0.0040 acres 1/5 of 0.02 acres	0.0001%

Exhibit B3
VS16
Docket #VGOB 21-0420-4237
List of all unleased Owners/Claimants
(3,593.26 Acre Unit)

	Acres in Unit	Interest in Unit
(d) Jerry W. Wimmer 21193 Azure Lane Abingdon, VA 24211	0.0040 acres 1/5 of 0.02 acres	0.0001%
(e) Peggy W. Cole 16155 Dismal River Road Whitewood, VA 24657	0.0040 acres 1/5 of 0.02 acres	0.0001%
Total Tract Acres	0.0200	
Total Tract Percentage	0.0006%	
<u>Tract #39 - 0.28 Acres</u>		
(1) Ricky Goodman, et al	0.28 acres	0.0078%
(a) Richard Keith Goodman 6 Heritage Drive, Apt 8 Bristol, VA 24201	<i>Life Estate</i>	
(b) Ricky Kent Goodman PO Box 2 Whitewood, VA 24657	0.1400 acres 1/2 of 0.28 acres	0.0039%
(c) Betty Jo Smith Heirs, Devises, Successors, or Assigns <i>(Documentation Pending)</i>	0.1400 acres 1/2 of 0.28 acres	0.0039%
(c.1) Donald Jean Smith 1661 Wardell Road Cedar Bluff, VA 24609		
Total Tract Acres	0.2800	
Total Tract Percentage	0.0078%	
<u>Tract #40 - 0.21 Acres</u>		
(1) Ricky Goodman, et al	0.21 acres	0.0058%
(a) Richard Keith Goodman 6 Heritage Drive, Apt 8 Bristol, VA 24201	<i>Life Estate</i>	
(b) Ricky Kent Goodman PO Box 2 Whitewood, VA 24657	0.1050 acres 1/2 of 0.21 acres	0.0029%
(c) Betty Jo Smith Heirs, Devises, Successors, or Assigns <i>(Documentation Pending)</i>	0.1050 acres 1/2 of 0.21 acres	0.0029%
(c.1) Donald Jean Smith 1661 Wardell Road Cedar Bluff, VA 24609		
Total Tract Acres	0.2100	
Total Tract Percentage	0.0058%	
<u>Tract #41 - 0.21 Acres</u>		
(1) Billy Brian Channing Wimmer, et al	0.21 acres	0.0058%
(a) Billy Brian Channing Wimmer 1089 Whites Bottom Circle Whitewood, VA 24657	0.1050 acres 1/2 of 0.21 acres	0.0029%
(b) Zachary Suel Wimmer 1089 Whites Bottom Circle Whitewood, VA 24657	0.1050 acres 1/2 of 0.21 acres	0.0029%
Total Tract Acres	0.2100	
Total Tract Percentage	0.0058%	
<u>Tract #43 - 0.14 Acres</u>		
(1) James Keene PO Box 298 Pilgrims Knob, VA 24634	0.14 acres	0.0039%

Exhibit B3
VS16
Docket #VGOB 21-0420-4237
List of all unleased Owners/Claimants
(3,593.26 Acre Unit)

	Acres in Unit	Interest in Unit
<u>Tract #45 - 0.02 Acres</u>		
(1) James Keene PO Box 298 Pilgrims Knob, VA 24634	0.02 acres	0.0006%
<u>Tract #46 - 0.24 Acres</u>		
(1) David Sparks, et al (A/K/A William Lewis Keene Heirs)	0.24 acres	0.0067%
(a) Macie Stewart Heirs, Devisees, Successors or Assigns		
(a.1) Ervin Stewart Heirs, Devisees, Successors or Assigns		
(a.1.2) James C. Stewart Heirs, Devisees, Successors or Assigns		
(a.1.2.1) Hattie N. Stewart 16182 Robindale Dr. Strongsville, OH 44136-3462	0.0060 acres 1/40 of 0.24 acres	0.0002%
(b) Alva Woodrow Keene Heirs, Devisees, Successors or Assigns		
(b.1) Myrtle F. Keene Heirs, Devisees, Successors or Assigns		
(b.1.2) Lewey Albert Keene Heirs, Devisees, Successors, or Assigns (Documentation Pending)	0.0100 acres 1/24 of 0.24 acres	0.0003%
(b.1.2.1) Angela Firebaugh 74 Chesney Place Blue Ridge, VA 24064		
(b.1.3) Anna Joyce Smith 310 Joyce Drive Winston-Salem, NC 27107	0.0100 acres 1/24 of 0.24 acres	0.0003%
(c) Lizzie Bell Stewart Heirs, Devisees, Successors or Assigns		
(c.1) Thomas Stewart Heirs, Devisees, Successors or Assigns		
(c.1.3) Betty Carol Summy 89 Carolina Mtn Dr Waynesville, NC 28784	0.0100 acres 1/24 of 0.24 acres	0.0003%
(d) Charles Keen Heirs, Devisees, Successors or Assigns		
(d.1) Mary Stewart Keene Heirs, Devisees, Successors or Assigns		
(d.1.1) Loretta Moore Heirs, Devisees, Successors, or Assigns (Documentation Pending)	0.0100 acres 1/24 of 0.24 acres	0.0003%
(d.1.2) Shelia Craig 7705 Coach Park Dr Jacksonville, FL 32244-3408	0.0100 acres 1/24 of 0.24 acres	0.0003%
(d.1.3) Judy Cooper 44145 Flynn Rd Callahan, FL 32011-7392	0.0100 acres 1/24 of 0.24 acres	0.0003%
(h) JoAnn Mullins Heirs, Devisees, Successors, or Assigns (Documentation Pending)	0.0300 acres 1/8 of 0.24 acres	0.0008%
Total Tract Acres	0.0960	
Total Tract Percentage	0.0027%	
<u>Tract #47 - 0.12 Acres</u>		
(1) Christopher Lance Wimmer, et al	0.12 acres	0.0033%
(a) Christopher Lance Wimmer 1089 Whites Bottom Circle Whitewood, VA 24657	0.0600 acres 1/2 of 0.12 acres	0.0017%

Exhibit B3
VS16
Docket #VGOB 21-0420-4237
List of all unleased Owners/Claimants
(3,593.26 Acre Unit)

	Acres in Unit	Interest in Unit
(b) Rita Faye Wimmer PO Box 12 Pounding Mill, VA 24637	0.0600 acres 1/2 of 0.12 acres	0.0017%
Total Tract Acres	0.1200	
Total Tract Percentage	0.0033%	
<u>Tract #48 - 0.11 Acres</u>		
(1) James Keene PO Box 298 Pilgrims Knob, VA 24634	0.11 acres	0.0031%
<u>Tract #49 - 0.11 Acres</u>		
(1) Belva Jean Justus 1074 Whites Bottom Circle Whitewood, VA 24657	0.11 acres	0.0031%
<u>Tract #50 - 0.11 Acres</u>		
(1) Archie Q. and Cathy L. White, t/e 1064 Whites Bottom Circle Whitewood, VA 24657	0.11 acres	0.0031%
<u>Tract #51 - 0.11 Acres</u>		
(1) Jerry D. and Jacalyn Brewster, t/e 3972 Wardell Road Pounding Mill, VA 24637	0.11 acres	0.0031%
<u>Tract #52 - 0.05 Acres</u>		
(1) Jerry D. and Jacalyn Brewster, t/e 3972 Wardell Road Pounding Mill, VA 24637	0.05 acres	0.0014%
<u>Tract #53 - 0.15 Acres</u>		
(1) Vicky Lynn Justus, et al	0.15 acres	0.0042%
(a) Danny Paul Justus Heirs, Devisees, Successors, or Assigns		
(a.1) Vicky Lynn Justus 3325 Old Lester's Fork Road Grundy, VA 24614	0.0500 acres 1/3 of 0.15 acres	0.0014%
(a.2) Matthew Wyatt Justus 10 Lillie Lane Elgin, SC 29045	0.1000 acres 2/3 of 0.15 acres	0.0028%
Total Tract Acres	0.1500	
Total Tract Percentage	0.0042%	
<u>Tract #54 - 0.11 Acres</u>		
(1) Nancy Lester, et al	0.11 acres	0.0031%
(a) Nancy Lovatta Lester 1598 Pea Patch Road Jewell Ridge, VA 24622	0.0367 acres 1/3 of 0.11 acres	0.0010%
(b) Angela Sparks 1098 Whites Bottom Circle Whitewood, VA 24657	0.0367 acres 1/3 of 0.11 acres	0.0010%
(c) Drema Stanford 1036 Trenton Road Oakwood, VA 24631	0.0367 acres 1/3 of 0.11 acres	0.0010%
Total Tract Acres	0.1100	
Total Tract Percentage	0.0031%	
<u>Tract #55 - 0.12 Acres</u>		
(1) Nancy Lester, et al	0.12 acres	0.0033%
(a) Nancy Lovatta Lester 1598 Pea Patch Road Jewell Ridge, VA 24622	0.0400 acres 1/3 of 0.12 acres	0.0011%

Exhibit B3
VS16
Docket #VG0B 21-0420-4237
List of all unleased Owners/Claimants
(3,593.26 Acre Unit)

	Acres in Unit	Interest in Unit
(b) Angela Sparks 1098 Whites Bottom Circle Whitewood, VA 24657	0.0400 acres 1/3 of 0.12 acres	0.0011%
(c) Drema Stanford 1036 Trenton Road Oakwood, VA 24631	0.0400 acres 1/3 of 0.12 acres	0.0011%
Total Tract Acres	0.1200	
Total Tract Percentage	0.0033%	
<u>Tract #56 - 0.83 Acres</u>		
(1) County of Buchanan Virginia PO Box 1056 Grundy, VA 24614	0.83 acres	0.0231%
Notices and Correspondence: County of Buchanan Virginia Attn: Robert Craig Horn - County Administrator PO Box 1056 Grundy, VA 24614		
<u>Tract #57 - 0.15 Acres</u>		
Caroline Cole Keen, et al. <i>(Caroline Cole Gregory Heirs, Devisees, Successors or Assigns)</i> <i>79.10 Acre Tract</i>	0.15 acres	0.0042%
(1) Caroline Cole Gregory Heirs, Devisees, Successors or Assigns		
(i) Nannie Garnett Cole Cooper Heirs, Devisees, Successors or Assigns (1/9)		
(i.9) Thurman Gerald Cooper Heirs, Devisees, Successors or Assigns (1/81)		
(i.9.1) Bruce Michael Cooper Heirs, Devisees, Successors or Assigns		
(i.9.1.1) Teena Cooper P.O. Box 131 North Tazewell, VA 24630	0.0003 acres 1/486 of 0.15 acres	0.0000%
(i.9.2) Rita Gail Cooper 970 Hillman Highway NE, Lot 13 Abingdon, VA 24210	0.0003 acres 1/486 of 0.15 acres	0.0000%
(i.9.3) Thelma Cooper Mullins 1019 E Second St, Apt. 1 Richlands, VA 24641	0.0003 acres 1/486 of 0.15 acres	0.0000%
(i.9.4) Teresa Lynn Rogers PO Box 1717 Richlands, VA 24641	0.0003 acres 1/486 of 0.15 acres	0.0000%
(i.9.5) Thurman G. Cooper, Jr. 17215 Dismal River Rd Whitewood, VA 24657	0.0003 acres 1/486 of 0.15 acres	0.0000%
(i.9.6) Terry Allen Cooper 17216 Ian Lane, Lot #10 Abingdon, VA 24210	0.0003 acres 1/486 of 0.15 acres	0.0000%
Total Tract Acres	0.0019	
Total Tract Percentage	0.0001%	
<u>Tract #58 - 17.07 Acres</u>		
(1) P.J. Brown Heirs, et al <i>(889.00 Acre Tract)</i>	17.07 acres	0.4751%
(f) James B. Brown Heirs, Devisees, Successors or Assigns (1/6)	<i>Predeceased Patton J. Brown</i>	
(f.5) Henry P. Brown Heirs, Devisees, Successors or Assigns (1/42 + 1/252 = 1/36) (1/252 remaining)	<i>A. Inherited a 1/42 Interest from James B. Brown (1/7th divided between 6 children)</i> <i>B. Inherited a 1/252 Interest from Florence Crabtree = (1/7th divided between siblings or their heirs = 1/42, then divided between the six heirs of James B. Brown = 1/252)</i>	
(f.5.4) Eugene Lee Brown Heirs, Devisees Successors or Assigns (1/504)	<i>Inherited a (1/2) interest of the 1/252 interest from Florence Crabtree 1/3 to Spouse (1/1512) & 2/3 to Children (1/756 divided between 5 children)</i>	

Exhibit B3
VS16
Docket #VGOB 21-0420-4237
List of all unleased Owners/Claimants
(3,593.26 Acre Unit)

	Acres in Unit	Interest in Unit
(f.5.4.2) Virginia Brown Palmer 26068 NC Highway 8 Denton, NC 27239	0.005 acres 1/3780 of 17.07 acres	0.0001%
(f.5.4.3) Benjamin Patton Brown 72 Beths Lane Cedar Bluff, VA 24609	0.005 acres 1/3780 of 17.07 acres	0.0001%
(f.5.4.4) Charles Henry Brown 14376 Peaceful Valley Road Abingdon, VA 24210	0.005 acres 1/3780 of 17.07 acres	0.0001%
(f.5.4.5) William David Brown 609 Fulton Street Millville, NJ 08332	0.005 acres 1/3780 of 17.07 acres	0.0001%
(f.5.4.6) Eugene L. Brown, Jr. 3875 Gratton Road Tazewell, VA 24651	0.005 acres 1/3780 of 17.07 acres	0.0001%
Total Tract Acres	0.0226	
Total Tract Percentage	0.0006%	
<u>Tract #59 - 0.27 Acres</u>		
(1) Caroline Keen PO Box 233 Whitewood, VA 24657	0.27 acres	0.0075%
<u>Tract #60 - 27.78 Acres</u>		
Caroline Cole Heirs, Devises, Successors or Assigns et al <i>33.04 Acre Tract</i>	27.78 acres	0.7731%
(1) Caroline Cole Heirs, Devises, Successors or Assigns		
(d) Leonard P. Cole		<i>Conveyed by deed dated 6/14/1972 to B.W. & Lena McDonald (DB 207 PG 254)</i>
(d.1) B.W. McDonald		<i>Conveyed interest 4/20/1985 to Lena McDonald (DB 321 PG 236)</i>
(d.2) Lena McDonald Heirs, Devises, Successors or Assigns *		
(d.2.1) Byrd W. McDonald* 10456 NW 2nd Ave Portland, OR 97231	0.617 acres 1/45 of 27.78 acres	0.0172%
(d.2.4) Greta McDonald Meek* 177 Colvin Branch Oil Springs, KY 41238	0.617 acres 1/45 of 27.78 acres	0.0172%
(g) Caroline C. Keen * P.O. Box 233 Whitewood, VA 24657	3.087 acres 1/9 of 27.78 acres	0.0859%
(h) Nannie Garnett Cole Cooper Heirs, Devises, Successors or Assigns		
(h.7) Thurman Cooper Heirs, Devises, Successors or Assigns		
(h.7.1) Bruce Michael Cooper Heirs, Devises, Successors or Assigns		
(h.7.1.1) Teena Cooper PO Box 131 North Tazewell, VA 24630	0.057 acres 1/486 of 27.78 acres	0.0016%
(h.7.2) Rita Gail Cooper 970 Hillman Hwy NE, Lot 13 Abingdon, VA 24210	0.057 acres 1/486 of 27.78 acres	0.0016%
(h.7.3) Thelma Cooper Mullins 1019 E 2nd St, Apt 1 Richlands, VA 24641	0.057 acres 1/486 of 27.78 acres	0.0016%
(h.7.4) Teresa Lynn Rogers PO Box 1717 Richlands, VA 24641	0.057 acres 1/486 of 27.78 acres	0.0016%

Exhibit B3
VS16
Docket #VGOB 21-0420-4237
List of all unleased Owners/Claimants
(3,593.26 Acre Unit)

	Acres in Unit	Interest in Unit
(h.7.5) Thurman G. Cooper, Jr. 17215 Dismal River Rd Whitewood, VA 24657	0.057 acres 1/486 of 27.78 acres	0.0016%
(h.7.6) Terry Allen Cooper 17216 Ian Ln, Lot #10 Abingdon, VA 24212-2581	0.057 acres 1/486 of 27.78 acres	0.0016%
Total Tract Acres	4.6643	
Total Tract Percentage	0.1298%	

Tract's #61A (38.80 acres), 61B (2.23 acres), and 61I (0.39 acres)**

*** The acreages of the above tracts with identical ownership have been combined in an effort to reduce exhibit size*

Caroline Cole Keen, et al. 41.42 acres 1.1527%
(Caroline Cole Gregory Heirs, Devisees, Successors or Assigns)
79.10 Acre Tract

(1) Caroline Cole Gregory Heirs, Devisees,
Successors or Assigns

(i) Nannie Garnett Cole Cooper Heirs, Devisees,
Successors or Assigns (1/9)

(i.9) Thurman Gerald Cooper Heirs, Devisees, Successors or Assigns (1/81)

(i.9.1) Bruce Michael Cooper Heirs, Devisees, Successors or Assigns

(i.9.1.1) Teena Cooper 0.0852 acres 0.0024%
P.O. Box 131
1/486 of 41.42 acres
North Tazewell, VA 24630

(i.9.2) Rita Gail Cooper 0.0852 acres 0.0024%
970 Hillman Highway NE, Lot 13
1/486 of 41.42 acres
Abingdon, VA 24210

(i.9.3) Thelma Cooper Mullins 0.0852 acres 0.0024%
1019 E Second St, Apt. 1
1/486 of 41.42 acres
Richlands, VA 24641

(i.9.4) Teresa Lynn Rogers 0.0852 acres 0.0024%
PO Box 1717
1/486 of 41.42 acres
Richlands, VA 24641

(i.9.5) Thurman G. Cooper, Jr. 0.0852 acres 0.0024%
17215 Dismal River Rd
1/486 of 41.42 acres
Whitewood, VA 24657

(i.9.6) Terry Allen Cooper 0.0852 acres 0.0024%
17216 Ian Lane, Lot #10
1/486 of 41.42 acres
Abingdon, VA 24210

Total Tract Acres 0.5114
Total Tract Percentage 0.0142%

Tract's #61C (0.53 acres), 61D (0.40 acres), 61E (20.46 acres), 61F (5.66 acres), 61G (13.04 acres), and 61H (0.87 acres)**

*** The acreages of the above tracts with identical ownership have been combined in an effort to reduce exhibit size, and separated to reflect retained acres*

Caroline Cole Keen, et al. 40.96 acres*** 1.1399%
(Caroline Cole Gregory Heirs, Devisees, Successors or Assigns)
79.10 Acre Tract

(1) Caroline Cole Gregory Heirs, Devisees,
Successors or Assigns

(i) Nannie Garnett Cole Cooper Heirs, Devisees,
Successors or Assigns (1/9)

(i.9) Thurman Gerald Cooper Heirs, Devisees, Successors or Assigns (1/81)

(i.9.1) Bruce Michael Cooper Heirs, Devisees, Successors or Assigns

(i.9.1.1) Teena Cooper 0.0843 acres 0.0023%
P.O. Box 131
1/486 of 40.96 acres
North Tazewell, VA 24630

(i.9.2) Rita Gail Cooper 0.0843 acres 0.0023%
970 Hillman Highway NE, Lot 13
1/486 of 40.96 acres
Abingdon, VA 24210

Exhibit B3
VS16
Docket #VGOB 21-0420-4237
List of all unleased Owners/Claimants
(3,593.26 Acre Unit)

	Acres in Unit	Interest in Unit
(i.9.3) Thelma Cooper Mullins 1019 E Second St, Apt. 1 Richlands, VA 24641	0.0843 acres 1/486 of 40.96 acres	0.0023%
(i.9.4) Teresa Lynn Rogers PO Box 1717 Richlands, VA 24641	0.0843 acres 1/486 of 40.96 acres	0.0023%
(i.9.5) Thurman G. Cooper, Jr. 17215 Dismal River Rd Whitewood, VA 24657	0.0843 acres 1/486 of 40.96 acres	0.0023%
(i.9.6) Terry Allen Cooper 17216 Ian Lane, Lot #10 Abingdon, VA 24210	0.0843 acres 1/486 of 40.96 acres	0.0023%
<i>*** NOTE: Retained acres under Appalachian Energy lease of Oil & Gas.</i>		
Total Tract Acres	0.5057	
Total Tract Percentage	0.0141%	
<u>Tract #65A - 75.81 Acres</u>		
(1) LBR Holdings, LLC * <i>(1232.67 acre tract)</i> PO Box 18088 Asheville, NC 28814-0088	75.81 acres	2.1098%
<i>* Note: Summit Appalachian Operating LLC has leased the Coalbed Methane estate.</i>		
<u>Tract's #65B (30.36 acres), 65C (0.08 acres), 65D (0.19 acres), 65E (0.01 acres), 65F (0.21 acres), and 65G (2.29 acres)</u>		
(1) LBR Holdings, LLC * <i>(1232.67 acre tract)</i> PO Box 18088 Asheville, NC 28814-0088	33.14 acres***	0.9223%
<i>* Note: Summit Appalachian Operating LLC has leased the Coalbed Methane estate.</i>		
<i>*** NOTE: Retained acres under Appalachian Energy lease of Oil & Gas.</i>		
<u>Tract #70 - 20.70 Acres</u>		
William B. Dennis, et al	20.70 acres	0.5761%
(1) B.E. Stiltner Heirs, Devisees, Successors, or Assigns		
(a) Sallie E. Belcher Stiltner	<i>Life Estate extinguished at death</i>	
(a.3) Aubrey Lloyd Stiltner Heirs, Devisees, Successors, or Assigns		
(a.3.1) Virginia Elizabeth Greenway Bradley	<i>Life Estate extinguished at death</i>	
(a.3.4) Neva Jo Lambert Heirs, Devisees, Successors, or Assigns <i>(Documentation pending)</i>	0.4600 acres 1/45 of 20.70 acres	0.0128%
(a.4) Adren H.R. Stiltner Heirs, Devisees, Successors, or Assigns		
(a.4.1) Ruby Stiltner Minton Heirs, Devisees, Successors, or Assigns		
(a.4.1.1) Rayburn Minton, II PO Box 1328 Grundy, VA 24614	0.3450 acres 1/60 of 20.70 acres	0.0096%
(a.4.2) Betty Raines PO Box 949 Grundy, VA 24614	0.3450 acres 1/60 of 20.70 acres	0.0096%
(a.4.3) Louise Stiltner Sawyers Heirs, Devisees, Successors, or Assigns		
(a.4.3.1) Michael R. Sawyers 1166 Forest Run Road Batavia, OH 45103	0.3450 acres 1/60 of 20.70 acres	0.0096%
(a.4.4) Aubrey Lloyd Stiltner Heirs, Devisees, Successors, or Assigns		
(a.4.4.1) Virginia Elizabeth Greenway Bradley	<i>Life Estate extinguished at death</i>	

Exhibit B3
VS16
Docket #VGOB 21-0420-4237
List of all unleased Owners/Claimants
(3,593.26 Acre Unit)

	Acres in Unit	Interest in Unit
(a.4.4.2) Jeanne S. Provost PO Box 22 Jarrell, TX 76537	0.1150 acres 1/180 of 20.70 acres	0.0032%
(a.4.4.3) Patsy Ratliff 20509 Blue Spruce Rd Bristol, VA 24202	0.1150 acres 1/180 of 20.70 acres	0.0032%
(a.4.4.4) Neva Jo Lambert Heirs, Devisees, Successors, or Assigns <i>(Documentation pending)</i>	0.1150 acres 1/180 of 20.70 acres	0.0032%
(2) Cumberland Bank & Trust Company H.A. Street, Trustee PO Box 1975 Grundy, VA 24614	6.9000 acres 1/3 of 20.70 acres	0.1920%
Total Tract Acres	8.7400	
Total Tract Percentages	0.2432%	
<u>Tract #73 - 39.25 Acres</u>		
Caroline Cole Gregory Heirs, Devisees, Successors, or Assigns <i>100 Acre Tract</i>	39.25 acres	1.0923%
(1) Caroline Cole Heirs, Devisees, Successors or Assigns		
(e) Sherman & Vergie M. Cole Heirs, Devisees, Successors or Assigns		
(e.3) Carolyn Cole Jones		<i>Conveyed by deed dated 5/20/1985 (DB 311 PG 621)</i>
(e.4) Debbie Cole Rife, et ux		<i>Conveyed by deed dated 5/23/1985 (DB 311 PG 623)</i>
(e.5) Leon Lonnie Cole, et ux		<i>Conveyed by deed dated 6/3/1985 (DB 316 PG 276)</i>
(e.6) Jennings Hobart Cole, et ux		<i>Conveyed by deed dated 5/9/1985 (DB 316 PG 278)</i>
(e.a.1) Caroline C. Keen * P.O. Box 233 Whitewood, VA 24657	2.907 acres 2/27 of 39.25 acres	0.0809%
(f) Graham Cole		<i>Conveyed to Gallie Cole (DB159 PG 586)</i>
(f.1) Gallie Cole Heirs, Devisees, Successors or Assigns		
(f.1.1) Harold G. Cole Heirs, Devisees, Successors or Assigns		
(f.1.1.1) Kimberly Willis 1011 Nature Wood Circle Kent, OH 44240	2.907 acres 2/27 of 39.25 acres	0.0809%
(f.2) Donald T. Cole Heirs, Devisees,* Successors or Assigns		
(f.2.1) Donald Stephen Cole * 7583 Lakewater Drive Cincinnati, OH 45242-3005	1.454 acres 1/27 of 39.25 acres	0.0405%
(f.2.2) Kenneth Edward Cole * 31957 Redtail Reserve Sorrento, FL 32778	1.454 acres 1/27 of 39.25 acres	0.0405%
(f.3) Charles F. Cole Heirs, Devisees, Successors or Assigns		
(f.3.1) Norma Cole Dolson Heirs, Devisees Successors, or Assigns		
(f.3.1.1) Sherry Cole		<i>Sherry Cole assigned 1/2 of her interest to Anthony Looney 6/25/2019, Instrument# 19-0875</i>
(f.3.1.1.1) Sherry Cole 872 Wolf Creek Trail, Apt. 5 Abingdon, VA 24210	1.4537 acres 1/27 of 39.25 acres	0.0405%
(f.3.1.1.2) Anthony Looney 128 Hampshire Drive Mooresville, NC 28115	1.4537 acres 1/27 of 39.25 acres	0.0405%

Exhibit B3
VS16
Docket #VGOB 21-0420-4237
List of all unleased Owners/Claimants
(3,593.26 Acre Unit)

	Acres in Unit	Interest in Unit
(g) Caroline C. Keen * P.O. Box 233 Whitewood, VA 24657	4.361 acres 1/9 of 39.25 acres	0.1214%
(h) Nannie Garnett Cole Cooper Heirs, Devisees, Successors or Assigns		
(h.1) Hassell MacArthur Cooper, et ux	<i>Conveyed by deed dated 10/21/1981 (DB 283 PG 471)</i>	
(h.2) Graham Millard Cooper, et ux	<i>Conveyed by deed dated 10/21/1981 (DB 283 PG 863)</i>	
(h.3) Josh Wilson Cooper, et ux	<i>Conveyed by deed dated 11/9/1981 (DB 284 PG 113)</i>	
(h.4) Thelma Murray, et vir	<i>Conveyed by deed dated 2/6/1985 to Mark Sizemore (DB 309 PG 270)</i>	
(h.4.1) Mark Sizemore, et ux	<i>Conveyed by deed dated 8/14/1986 (DB 323 PG 722)</i>	
(h.5) Lois Nicholson, et vir	<i>Conveyed by deed dated 8/14/1986 (DB 311 PG 725)</i>	
(h.6) Betty Tristan	<i>Conveyed by deed dated 8/14/1986 (DB 323 PG 728)</i>	
(h.a.1) Caroline C. Keen * P.O. Box 233 Whitewood, VA 24657	2.907 acres 2/27 of 39.25 acres	0.0809%
Total Tract Acres	18.898	
Total Tract Percentage	0.5259%	

Tract's# 75A (82.68 acres) and 75B (1.01 acres)**

*** The acreages of the above tracts with identical ownership have been combined in an effort to reduce exhibit size, and separated to reflect retained acres*

Caroline Cole Keen, et al. <i>(Caroline Cole Gregory Heirs, Devisees, Successors or Assigns)</i> <i>(164.56 Acre Tract)</i>	83.69 acres	2.3291%
(1) Caroline Cole Gregory Heirs, Devisees, Successors or Assigns		
(d) Leonard P. Cole (1/9)	<i>Interest conveyed to B. W. McDonald and Lena McDonald by deed dated 6/14/72 (DB 207-254)</i>	
(d.1) B. W. McDonald Heirs, Devisees, Successors or Assigns		
(d.1.1) B.W. McDonald Testamentary Trust PO Box 999 Prestonsburg, KY 41653	2.790 acres 1/30 of 83.69 acres	0.0776%
Total Tract Acres	2.790	
Total Tract Percentage	0.0776%	

Tract's# 75C (71.11 acres), 75D (5.08 acres), 75E (2.20 acres), and 75F (0.08 acres)**

*** The acreages of the above tracts with identical ownership have been combined in an effort to reduce exhibit size, and separated to reflect retained acres*

Caroline Cole Keen, et al. <i>(Caroline Cole Gregory Heirs, Devisees, Successors or Assigns)</i> <i>(164.56 Acre Tract)</i>	78.47 acres***	2.1838%
(1) Caroline Cole Gregory Heirs, Devisees, Successors or Assigns		
(d) Leonard P. Cole (1/9)	<i>Interest conveyed to B. W. McDonald and Lena McDonald by deed dated 6/14/72 (DB 207-254)</i>	
(d.1) B. W. McDonald Heirs, Devisees, Successors or Assigns		
(d.1.1) B.W. McDonald Testamentary Trust PO Box 999 Prestonsburg, KY 41653	2.616 acres 1/30 of 78.47 acres	0.0728%
Total Tract Acres	2.616	
Total Tract Percentage	0.0728%	

**** NOTE: Retained acres under Appalachian Energy, Inc. lease of Oil & Gas.*

Tract #84A - 0.18 Acres

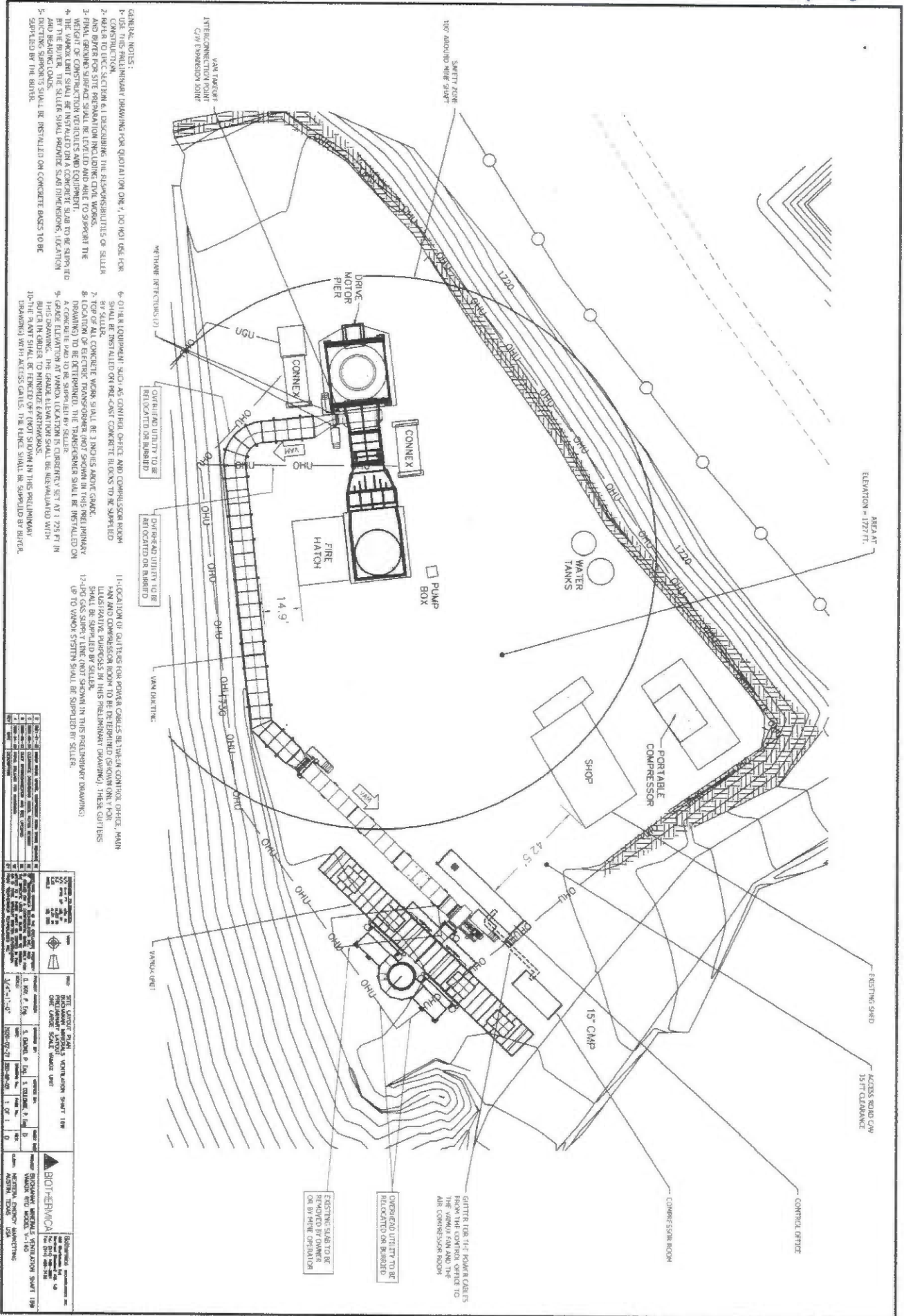
(1) Adria Kilbreath, et al	0.18 acres	0.0050%
(a) Adria Jewell Cole Kilbreath 5113 Forest Hill Avenue Richmond, VA 23225	0.090 acres 1/2 of 0.18 acres	0.0025%

Exhibit B3
VS16
Docket #VGOB 21-0420-4237
List of all unleased Owners/Claimants
(3,593.26 Acre Unit)

	Acres in Unit	Interest in Unit
(b) Amanda Lee Shepley 16531 Binley Road Midlothian, VA 23112	0.090 acres 1/2 of 0.18 acres	0.0025%
Total Tract Acres	0.180	
Total Tract Percentage	0.0050%	
<u>Tract #84B - 0.14 Acres</u>		
(1) Adria Kilbreath, et al	0.14 acres	0.0039%
(a) Adria Jewell Cole Kilbreath 5113 Forest Hill Avenue Richmond, VA 23225	0.070 acres 1/2 of 0.14 acres	0.0019%
(b) Amanda Lee Shepley 16531 Binley Road Midlothian, VA 23112	0.070 acres 1/2 of 0.14 acres	0.0019%
Total Tract Acres	0.140	
Total Tract Percentage	0.0039%	
<u>Tract #84C - 1.37 Acres</u>		
(1) Loggy Bottom Pentecostal Holiness Church PO Box 153 Pilgrims Knob, VA 24634	1.37 acres	0.0381%
<u>Tract #90 - 60.22 acres</u>		
(1) P.J. Brown Heirs, et al <i>(573.80 Acre Tract)</i>	60.22 acres	1.6759%
(f) James B. Brown Heirs, Devises, Successors or Assigns (1/6)	<i>Predeceased Patton J. Brown</i>	
(f.5) Henry P. Brown Heirs, Devises, Successors or Assigns (1/42 + 1/252 = 1/36) (1/252 remaining)	<i>A. Inherited a 1/42 Interest from James B. Brown (1/7th divided between 6 children)</i> <i>B. Inherited a 1/252 Interest from Florence Crabtree = (1/7th divided between siblings or their heirs = 1/42, then divided between the six heirs of James B. Brown = 1/252)</i>	
(f.5.4) Eugene Lee Brown Heirs, Devises Successors or Assigns (1/504)	<i>Inherited a (1/2) interest of the 1/252 interest from Florence Crabtree 1/3 to Spouse (1/1512) & 2/3 to Children (1/756 divided between 5 children)</i>	
(f.5.4.2) Virginia Brown Palmer 26068 NC Highway 8 Denton, NC 27239	0.016 acres 1/3780 of 60.22 acres	0.0004%
(f.5.4.3) Benjamin Patton Brown 72 Beths Lane Cedar Bluff, VA 24609	0.016 acres 1/3780 of 60.22 acres	0.0004%
(f.5.4.4) Charles Henry Brown 14376 Peaceful Valley Road Abingdon, VA 24210	0.016 acres 1/3780 of 60.22 acres	0.0004%
(f.5.4.5) William David Brown 609 Fulton Street Millville, NJ 08332	0.016 acres 1/3780 of 60.22 acres	0.0004%
(f.5.4.6) Eugene L. Brown, Jr. 3875 Gratton Road Tazewell, VA 24651	0.016 acres 1/3780 of 60.22 acres	0.0004%
Total Tract Acres	0.0797	
Total Tract Percentage	0.0022%	
<u>TOTAL UNLEASED OIL AND GAS ESTATE</u>		
Total Acres	156.9802	
Total Percentage	4.3687%	

Exhibit C
VGOB 21-0420-4237
Estimate of Allowable Costs

\$6,088,425.00	Equipment and Construction
\$675,500.00	Site Costs and Preparation
<u>\$158,335.00</u>	Instrumentation and Communication
\$6,922,260.00	Total Estimated Costs

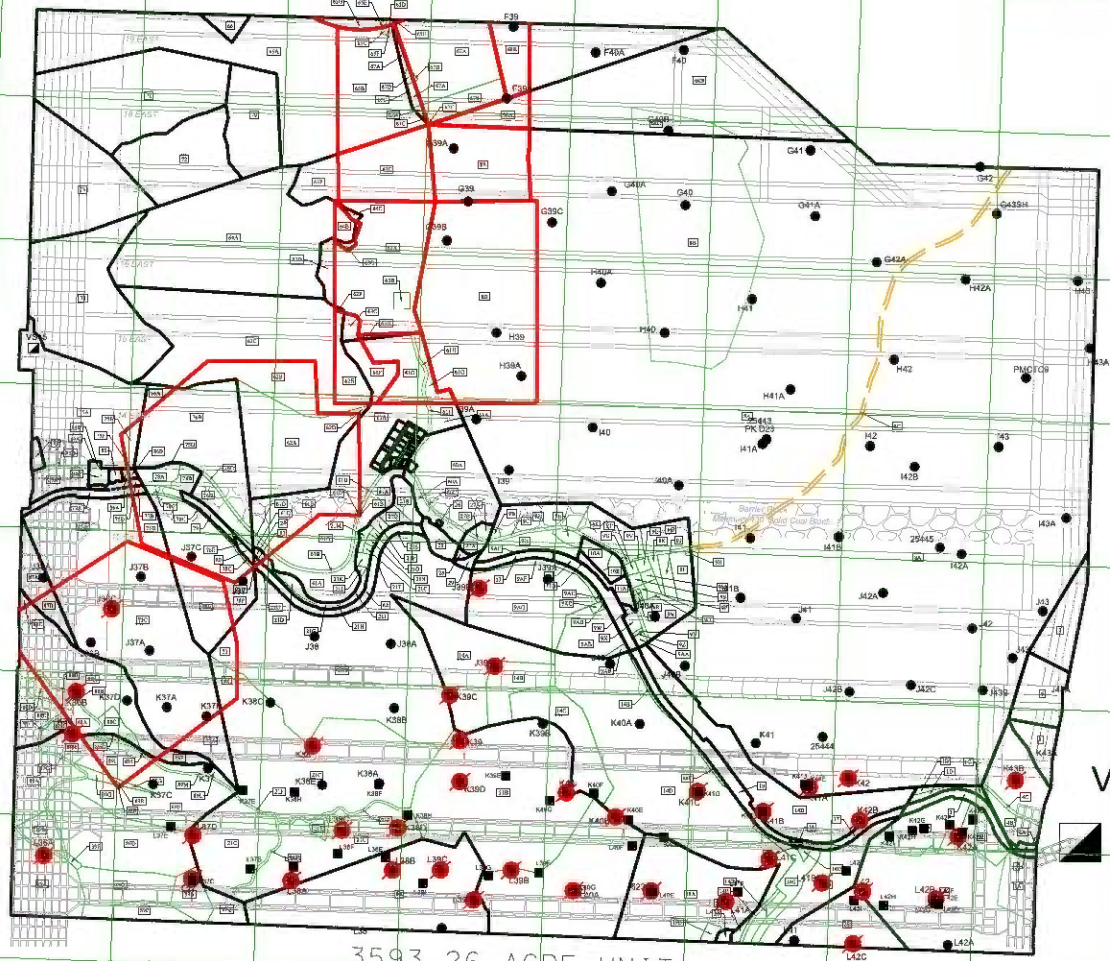


- GENERAL NOTES:
- 1- THIS PRELIMINARY DRAWING FOR QUANTIFICATION ONLY. DO NOT USE FOR CONSTRUCTION.
 - 2- REFER TO SPEC SECTION 6.1 DESCRIBING THE RESPONSIBILITIES OF SELLER AND BUYER FOR SITE PREPARATION INCLUDING CIVIL WORKS.
 - 3- FINAL BIDDING SHOULD BE PROVIDED AND MADE TO SUPPORT THE DRAWING.
 - 4- THE VENDOR UNIT SHALL BE INSTALLED ON A CONCRETE SLAB TO BE SUPPLIED BY THE BUYER. THE SELLER SHALL PROVIDE SCAB DIMENSIONS, LOCATION AND BEARING COORDS.
 - 5- SELLING SUPPORTS SHALL BE INSTALLED ON CONCRETE BASES TO BE SUPPLIED BY THE BUYER.
 - 6- OTHER EQUIPMENT SHALL AS CONTROL OFFICE AND COMPRESSOR ROOM SHALL BE INSTALLED ON PRE-CAST CONCRETE BLOCKS TO BE SUPPLIED BY SELLER.
 - 7- TOP OF ALL CONCRETE WORK SHALL BE 3 INCHES ABOVE GRADE.
 - 8- LOCATION OF ELECTRIC TRANSDUCER (NOT SHOWN IN THIS PRELIMINARY DRAWING) TO BE DETERMINED. THE TRANSDUCER SHALL BE INSTALLED ON THIS DRAWING. THE GRADE ELEVATION SHALL BE RECALCULATED WITH THIS DRAWING. THE GRADE ELEVATION SHALL BE RECALCULATED WITH THIS DRAWING.
 - 9- GRADE ELEVATION AT VARIOUS LOCATIONS IS CLARIFCANTLY SET AT 1.725 FT IN THIS DRAWING. THE GRADE ELEVATION SHALL BE RECALCULATED WITH THIS DRAWING.
 - 10- THE UNIT SHALL BE TENDED UP FROM STORAGE IN THIS PRELIMINARY DRAWING WITH ACCESS GATES. THE TOWER SHALL BE SUPPLIED BY BUYER.
 - 11- LOCATION OF GUTTERS FOR POWER CABLES BETWEEN CONTROL OFFICE, MAIN LUBRICATIVE PADDOCS IN THIS PRELIMINARY DRAWING. THESE GUTTERS SHALL BE SUPPLIED BY SELLER.
 - 12- 2" GAS SUPPLY LINE (NOT SHOWN IN THIS PRELIMINARY DRAWING) UP TO VARIOUS SYSTEMS SHALL BE SUPPLIED BY SELLER.

NO.	DESCRIPTION	DATE	BY	CHECKED	SCALE
1	PRELIMINARY DRAWING	10/01/2021	J. J. J.	J. J. J.	1/8" = 1'-0"
2	REVISED DRAWING	10/01/2021	J. J. J.	J. J. J.	1/8" = 1'-0"
3	REVISED DRAWING	10/01/2021	J. J. J.	J. J. J.	1/8" = 1'-0"
4	REVISED DRAWING	10/01/2021	J. J. J.	J. J. J.	1/8" = 1'-0"
5	REVISED DRAWING	10/01/2021	J. J. J.	J. J. J.	1/8" = 1'-0"
6	REVISED DRAWING	10/01/2021	J. J. J.	J. J. J.	1/8" = 1'-0"
7	REVISED DRAWING	10/01/2021	J. J. J.	J. J. J.	1/8" = 1'-0"
8	REVISED DRAWING	10/01/2021	J. J. J.	J. J. J.	1/8" = 1'-0"
9	REVISED DRAWING	10/01/2021	J. J. J.	J. J. J.	1/8" = 1'-0"
10	REVISED DRAWING	10/01/2021	J. J. J.	J. J. J.	1/8" = 1'-0"

36 37 38 39 40 41 42 43

G
H
I
J
K
L



VS16

3593.26 ACRE UNIT

- EXISTING FRAC WELL
- EXISTING FRAC WELL (P/O/S)
- EXISTING FRAC WELL (BOTTOM HOLE P/S/O/S)
- EXISTING OIL WELL
- EXISTING OIL WELL (P/S/O/S)

VS16	
VGOB-21-0420-4237	
DRAWN BY: PD	Date: March 18, 2021
Quadrangle: KEEN MTN/JEWELL RIDGE/ BRADSHAW/PATTERSON	EXHIBIT AA
Virginia State Plane South Zone - NAD' 27)	

PROPERTY LINES SHOWN ON THIS PLAT WERE TAKEN FROM DEED DESCRIPTIONS AND CHAIN OF TITLE PROVIDED BY POCAHONTAS GAS LLC AND DOES NOT REPRESENT A CURRENT FIELD SURVEY. SEAL HEREON DOES NOT CERTIFY PROPERTY LINE ACCURACY



ALLEN MITCHELL
Licensed Professional Surveyor

Digitally signed by
ALLEN MITCHELL
Date: 2021.03.23
07:56:26 +04'00'

Coal Mine Methane Developments in the United States

Updated July 2019



Introduction

Methane (CH₄) emissions accounted for 10.2 percent of all United States (U.S.) greenhouse gas (GHG) emissions in 2017.¹ Coal seams often contain significant quantities of CH₄, which has a shorter atmospheric lifespan and greater global warming potential than carbon dioxide (CO₂).

Coal mine methane (CMM) refers to CH₄ from surface or underground coal mines, and abandoned underground coal mines that is released to the atmosphere or captured in advance of, during, or following physical coal mining activities. The release of CMM from active and abandoned mining operations accounts for about 9 percent of global anthropogenic CH₄ emissions.²

CMM emissions management is important for several reasons. Recovery and use of CMM can lead to improved worker safety, mitigation of GHG emissions, and the potential supply of a local clean energy source. Recovered CMM is used for power generation, natural gas pipeline injection, vehicle fuel, industrial process feed stocks, onsite mine boilers, mine heating, and home heating distribution systems.

This document provides an overview of U.S. CMM emissions, U.S. CMM use and

destruction projects, federal policies and state incentives for CMM capture and utilization, and CMM emissions data from the U.S. Greenhouse Gas Reporting Program (GHGRP), Subpart FF. It also discusses other developments, including the emergence of compliance carbon markets.

Overview of CMM Emissions in the U.S.

The U.S. CMM emissions inventory consists of five different sub-source categories:

- CH₄ released through underground mine ventilation fans (ventilation air CH₄ or VAM).
- Gas drainage systems at underground coal mines that use vertical and/or horizontal wells (CMM).
- Fugitive emissions from abandoned coal mines (abandoned mine methane or AMM).
- Coal seams exposed to the atmosphere through surface mining (surface mine CH₄ or SMM).
- Post-mine emissions (surface and underground) released in handling and transporting coal after mining.

Figure 1 breaks down each sub-source category by emissions in 2016. U.S. coal mines emitted 3,274 million cubic meters (MCM) of CH₄ in 2017.

¹ EPA. 2019. *Inventory of US Greenhouse Gas Emissions and Sinks 1990–2017*. U.S. Environmental Protection Agency. Available: <https://www.epa.gov/ghgemissions/inventory-us->

[greenhouse-gas-emissions-and-sinks-1990-2017](#) Accessed 5/30/2019.

² Ibid.




Figure 1. 2017 U.S. CMM Emissions (MCM). UG = underground.

Most emissions from coal mining are attributed to underground operations. In 2017, the U.S. Environmental Agency (EPA) estimated these operations accounted for about 89 percent (or 3,337 MCM) of CH₄ emissions associated with coal mining. Most of the emissions (2,216 MCM) originate from VAM; post-mining operations and degasification systems are also significant sources. To maintain safe working environments in underground coal mines, particularly gassy mines, CH₄ degasification systems are used to supplement ventilation fans. In 2017, about 80 percent of the CH₄ from degasification systems was recovered and used.

Emissions from surface coal mining are small compared to emissions from underground coal mining. Coal seams that are mined near the surface contain less in situ CH₄ than deeper coal seams, typically mined in

underground coal mines. Surface mines also contribute to CH₄ emissions from overburden piles and release emissions through uncontrolled combustion and low-temperature oxidation. About 16 percent of 2017 emissions from coal mining were attributable to surface mining and post-surface mining operations.

Figure 2 shows active underground coal mine production and CMM emissions in the U.S. from 2000 to 2017. Underground coal production has steadily declined or remained flat since 2000; production in 2017 was 27 percent lower than in 2000. The amount of CMM liberated from underground mines does not closely correlate with coal production: it increased significantly from 2008 to 2011 before falling in 2017 to a level 12 percent lower than in 2000. This trend reflects the closure of less-gassy mines and the increased gas contents of the coal being mined in

deeper seams. In 2000, U.S. underground coal mines produced about 338 million metric tons (MMT) of coal and liberated 3.8 billion cubic meters (BCM) of CH₄. In 2017, underground coal production declined to 248 MMT of coal, and underground mines liberated 3.3 BCM of CH₄. The recovery and use of CH₄ liberated from coal mine

degasification systems has averaged 83 percent since 2000. This is due primarily to the deployment of large-scale CMM pipeline injection projects throughout the Appalachian coal basins. The remaining CMM is vented to the atmosphere and accounts for the 227 MCM presented in Figure 1 for degasification emissions.

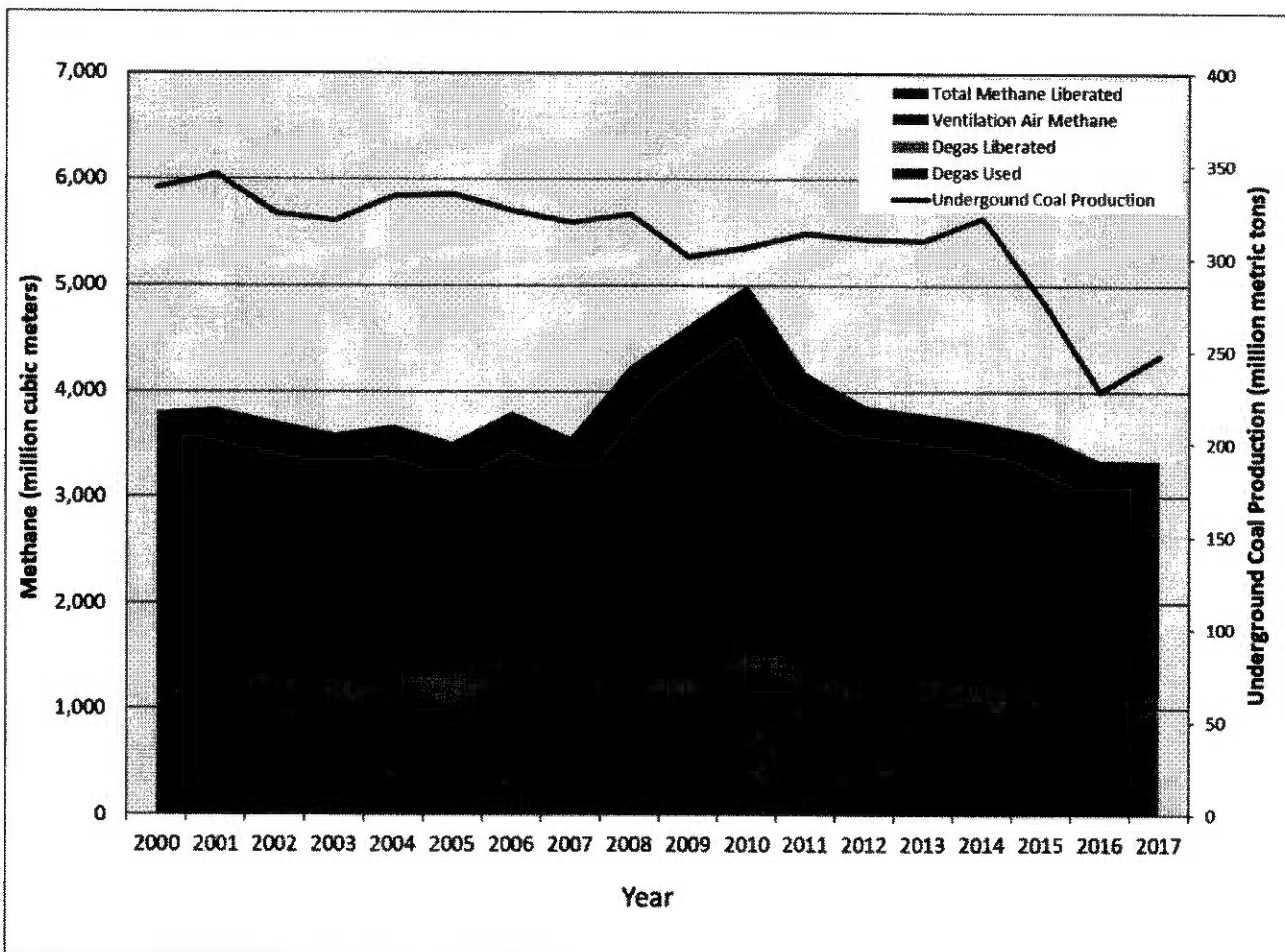


Figure 2. Active Underground Coal Mine Production and CMM Emissions in the U.S., 2000-2017

Emissions at U.S. surface coal mines have declined 34 percent from 2000 to 2017, primarily due to lower coal production (27 percent) over that period. The last CH₄ drainage project at a surface mine was decommissioned in 2011.

With many underground coal mines closing in the 1990s, AMM emissions were near a historical peak in 2000 (see Figure 3), with contributions from over 400 gassy abandoned mines. (CH₄ emissions can continue for a long time after operations have ceased and a mine

has been sealed, due to cracks and fissures in overlying geological layers, boreholes, and vent pipes. Exceptions include completely flooded mines, wherein emissions drop to zero after about 15 years.)

Emissions then declined steadily until 2005, when they began to increase to reach new peaks in 2007 and 2008 due to the closure of several very-gassy underground coal mines. The AMM recovery also peaked in 2007-2008, following the closure of two large mines with pre-existing CH₄ recovery projects. CH₄

vented to the atmosphere from abandoned mines has remained relatively flat since that time, with new abandoned mines offsetting the natural overall decline in AMM emissions.

However, over 30 mines closed in 2015–2016, beginning a small upward trend in emissions.

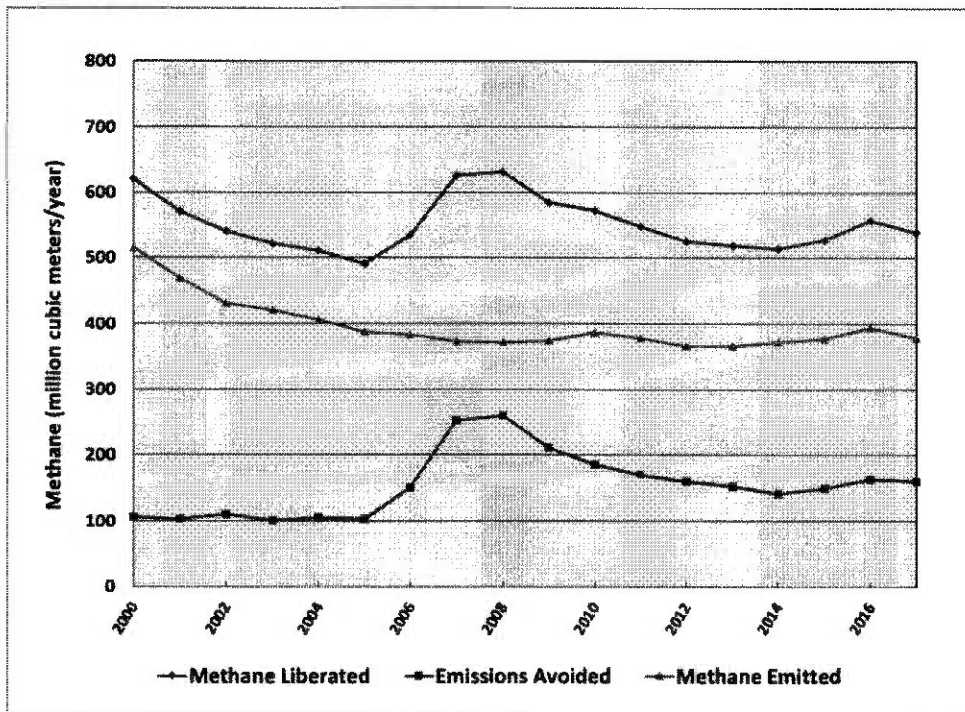


Figure 3. CH₄ Emissions from Abandoned Mines

Overview of U.S. CMM Utilization and Destruction Projects

As a primary constituent of natural gas, CH₄ can be an important energy source. Efforts to recover and use CH₄ emissions from coal mines can provide economic, environmental, and energy benefits; and improve worker safety. CMM recovery and use peaked in 2010 (at an estimated 1,387 MCM) and reached 894 MCM in 2017, which is 14 percent below the CMM volume recovered and used in 2000 and 47 percent below the 2010 peak recovery and use volume. There are seven types of CMM utilization and destruction projects in the U.S.: pipeline sales, electric generation, heater, boiler/dryer, flaring, degasification pumps, and VAM oxidation. Several mines have multiple project types.

Injection of CMM and AMM into pipelines is the most common project type. Pipeline projects are feasible for mines with nearby pipelines that can handle the quantity of gas

expected to be produced. CH₄ from a coal mine must also meet pipeline standards to be injected, which may involve upgrading the CH₄ gas to natural gas pipeline specifications.

CMM or AMM that is recovered can be used as a fuel, generating electricity to meet onsite needs or be sold to utilities. Unlike pipeline injection, CMM for power generation does not require high-quality CH₄. U.S. projects are typically in the 1- to 3-megawatt (MW) range. Electric power generation projects are less common than pipeline projects. The other non-pipeline project located at an active mine uses CH₄ to fuel mine air heaters.

Flaring of CMM or AMM – in open or enclosed systems – converts the CH₄ to CO₂. CMM flare projects have been implemented to reduce CH₄ emissions and thus earn carbon offset credits. Currently, the U.S. has three flare

projects, all working in conjunction with other project destruction devices.

CH₄ is explosive at concentrations ranging from 5 to 15 percent in the atmosphere. Federal mine safety regulations require gassy underground coal mines to keep CH₄ concentrations well below the lower explosive limit. For safety, fresh air is circulated through underground coal mines using ventilation systems to dilute CH₄ to levels typically ranging from 0.1 to 1.0 percent. VAM represent over 60 percent of all coal mining emissions in the U.S. and is vented to the atmosphere at all mines but one. VAM technologies oxidize the CH₄ in mine exhaust air and destroy it before it is released to the atmosphere. The most commonly used VAM technology is thermal oxidation.

In 2017, 13 active underground mines were operating CH₄ recovery and use projects in

the U.S. These projects involve upgrading CH₄ for injection into a commercial pipeline. However, the projects include six types of other end uses and CH₄ destruction is accomplished via flares and thermal oxidizers. Table 1 summarizes the various end uses deployed at the mines. The latest projects to be deployed at active mines in the U.S. were the Elk Creek Mine CMM project³ and the Marshall County Mine VAM project, both in 2012.

In 2017, there were 20 AMM projects operating at 51 abandoned mines in the U.S. Most of these are east of the Mississippi River, in the Central Appalachian, Northern Appalachian, Illinois, and Warrior coal basins; the western mines are in Colorado and Utah. One project (the Corinth project in southern Illinois) recovers CH₄ from 14 mines that were abandoned between 1926 and 1998.

Table 1. Summary of U.S. Mine CH₄ Recovery and Destruction Projects

Type of Mine	Number of Mines with Projects	Number of Projects	End Uses					
			Pipeline	Electric Generation	Heater	Boiler/Dryer	Flare	VAM
Active underground	13	19	11	0	1	1	2	1
Abandoned underground	51	20	15	3	0	0	2	0

CMM Project Profiles

The Elk Creek Coal Mine project, at Oxbow’s Elk Creek Mine in Gunnison County, Colorado, was the latest active underground coal mine in the U.S. to generate electricity from CMM, and the first at a western coal mine. The Elk Creek mine was closed in 2016; the project transitioned to a multi-mine AMM project that included four adjacent abandoned mines. The 3-MW plant continues to operate in conjunction with an enclosed flaring system. In addition to selling electricity to a local utility, the project has generated offset credits in voluntary and compliance carbon markets in the U.S.

The VAM project at Murray Energy’s Marshall County Mine in West Virginia began destroying CH₄ in May 2012 and, as of 2018, is the only operating VAM project in the U.S. It consists of three regenerative thermal oxidizers that convert CH₄ to CO₂ and water vapor. During the start-up phase, the ceramic medium bed in the oxidizer is heated with a propane burner. VAM is then forced through the bed, CH₄ is oxidized, the released heat is recovered by the ceramic bed medium, and the air flow is reversed. The heat recovered from the first cycle heats the incoming VAM and the process repeats. The CH₄

³ The Elk Creek mine changed to abandoned status in 2016.

concentration in the VAM ranges between 0.6 and 1.5 percent. The project has also generated offset credits in voluntary and compliance carbon markets in the U.S.


Market and Policy Incentives for CMM Capture and Utilization

Several voluntary carbon markets in the U.S. provide opportunities for CMM offset projects to generate carbon credits. Whether a CMM project is eligible for carbon credits depends on specifics such as its start-up date, end-use technology (electricity generation vs. pipeline sales), and origin of CH₄ (e.g., active vs. abandoned mines, surface vs. underground mines). In addition, each GHG registry has its own rules governing project eligibility, additionality, and registration. Voluntary carbon markets include Verra, formerly the Verified Carbon Standard (VCS), the Climate Action Reserve (CAR), and the American Carbon Registry (ACR). During 2015 and 2016, seven of the nine U.S. projects that were registered with voluntary carbon markets transitioned to the California Air Resources Board (CARB) compliance offset program because of the increased value for the offset credits.

Voluntary Carbon Markets

The CAR, a nonprofit registry and trading system based in California, was launched in 2008. The *Coal Mine Methane Project Protocol Version 1.1*, issued on October 26, 2012, covers projects that use CMM for electricity generation and flaring and projects destroying VAM. As of December 2012, CAR had four CMM projects registered, all at active mines: two CMM utilization and flaring projects and two VAM projects. One of the VAM projects was decommissioned in 2013; the other three projects have transitioned to CARB.

Verra began as VCS in 2005 and currently manages a portfolio of programs and initiatives, including the VCS Program (allows projects to register and sell carbon credits) and the VCS California Offset Project Registry



Elk Creek CMM Electric Power Project



Marshall County VAM Project

(helps administer the registration of carbon credits for California's cap-and-trade program). VCS follows Clean Development Mechanism (CDM) methodologies and tools for CMM projects, namely CDM methodology ACM0008. VCS developed a SMM protocol in 2009 (VMR0001) and an AMM protocol in 2010 (VMR0002). As of December 2011, VCS had five CMM projects registered: two SMM gas pipeline projects and three AMM gas pipeline projects. Although decommissioned in 2011, the two SMM projects received early action credits from CARB. Two of the AMM projects received early action credits and have transitioned to CARB. The last AMM project was decommissioned in 2014, but never received early action credits or transitioned to CARB.

The ACR, launched in 1996, was the first private voluntary GHG registry in the U.S. before becoming an enterprise of Winrock International in 2007. ACR considers methodologies from other GHG program

standards that are consistent with the ACR Technical Standard, including CDM, VCS, and CAR. Acting as an offset program registry for CARB, ACR has accepted CMM projects into its system beginning in 2015. No voluntary CMM projects have been registered in ACR.

Compliance Carbon Markets

Since 2011, CARB has operated a compliance offset program as part of its GHG cap-and-trade regulation. In 2014, CARB adopted the Mine Methane Capture (MMC) Protocol allowing CMM projects other than natural gas pipeline sales to qualify as Compliance Offset

Projects. CARB then allows covered entities to purchase and trade these ARB Offset Credits from CMM projects anywhere in the U.S. The MMC Protocol has renewed interest in CMM projects, particularly VAM destruction projects and projects that use drained gas for power production, flaring, and liquefied natural gas or compressed natural gas production.

As of October 2018, CMM projects have been issued credits for 5.86 MMT carbon dioxide-equivalent (CO₂e) reductions in the CARB offset program, representing 4.2 percent of the total compliance offset credits issued by CARB (Table 2).

Table 2. Registered MMC Projects in the CARB Offset Program (as of 2018)⁴

Project Name	Project Type	Location	Credit Type	Credits Issued	Start Date	End Date
Verdeo Marshall County VAM Abatement Project	VAM	WV	Early action	197,411	5/4/2012	10/31/2013
			Compliance	1,045,923	11/1/2013	12/31/2017
Vamox® Demonstration Project at JWR Shaft No. 4-9	VAM	AL	Early action	80,766	3/6/2009	2/28/2013
Elk Creek Coal Mine Methane Destruction and Utilization Project	CMM	CO	Early action	432,609	1/1/2014	12/31/2014
			Compliance	266,263	1/1/2015	1/31/2016
Elk Creek Permit Area Abandoned Mine Project	AMM	CO	Compliance	420,398	2/1/2016	1/31/2018
Solvay Chemicals, Inc. Waste Mine Methane Project	CMM	WY	Early action	498,654	8/13/2010	12/31/2014
			Compliance	744,290	1/1/2015	12/31/2017
Cambria 33 Abandoned Mine Methane Capture and Use Project	AMM	PA	Early action	107,064	1/1/2011	12/31/2014
Corinth Abandoned Mine Methane Recovery Project		IL	Early action	490,456	1/1/2010	12/31/2014
			Compliance	504,214	1/1/2015	12/31/2017
Baker Mine AMM Project	KY	Compliance	2,236	4/4/2016	10/4/2016	
North Antelope Rochelle Coal Mine Project	SMM	WY	Early action	1,072,724	3/28/2006	3/31/2009
Total CARB credits issued for MMC as of October 2018			Early action	2,879,684	3/6/2009	12/31/2014
			Compliance	2,983,324	1/1/2013	10/24/2018
			Total	5,863,008		

Alternative and Renewable Energy Incentives for CMM

CMM is considered an increasingly important alternative or renewable energy resource to help states meet renewable portfolio standards (RPSs). Many U.S. states have developed RPSs that direct electricity providers to generate or obtain minimum

percentages of their power from “eligible energy resources” by certain dates. Out of the top 15 coal-producing states in 2016, five – Pennsylvania, Ohio, Utah, Indiana, and

⁴ California Air Resources Board. 2018. ARB Offset Credits Issued. Updated through July 25, 2018. Available: https://www.arb.ca.gov/cc/capandtrade/offsets/issuance/arb_offset_credit_issuance_table.pdf. Accessed 7/26/2018.

⁵ Alabama, Ohio, Pennsylvania, Illinois, Indiana, West Virginia, Virginia, North Dakota, Kentucky, Texas, Colorado, Wyoming, Utah, Montana, and New Mexico.

Colorado – currently include CMM in their renewable or alternative energy standards.

In those states' RPSs, CMM is considered "similar" to landfill gas, in that CH₄ is released over time during industrial-type operations, and efforts to capture and use or destroy CMM are technically similar to measures used to collect and dispose of landfill gas.

Pennsylvania and Ohio each designate CMM as an "alternative" energy resource rather than a "renewable" energy resource. Generally, the term "renewable energy" resources refers to sources such as solar-electric, solar thermal energy, wind power,

hydropower, geothermal energy, fuel cells, and certain biomass energy and biologically derived fuels. However, the designation of alternative energy sources varies from state to state and may include sources such as waste coal, demand-side management or energy improvement projects, and solid waste conversion technologies. Where CMM is included as part of a state's renewable or alternative energy portfolio standards, other state-level alternative energy incentives for development can also exist. Table 3 provides a summary of state CMM incentives and complete details regarding states' incentive programs can be found in Appendix A.

Table 3. Summary of State CMM Incentives

State	Definition of CMM	Incentives and Programs
Pennsylvania	CMM is an alternative energy resource	Alternative Energy Portfolio Standard <ul style="list-style-type: none"> Alternative energy credits
Ohio	CMM is an advanced energy resource; AMM is a renewable energy resource	Alternative Energy Resource Standard <ul style="list-style-type: none"> Renewable energy certificates (RECs) Advanced Energy Program <ul style="list-style-type: none"> Forgivable and non-forgivable loans
Colorado	CMM is a renewable energy resource if it is GHG-neutral electricity; determined on a case-by-case basis	Renewable Energy Standard <ul style="list-style-type: none"> RECs
Utah	CMM is a renewable energy resource	Renewable Portfolio Standard <ul style="list-style-type: none"> RECs
Indiana	CBM (coalbed methane) is defined as an alternative energy source and clean energy resource	Voluntary Clean Energy Portfolio Standard <ul style="list-style-type: none"> Incentives to help pay for compliance projects

CMM Data from the U.S. Greenhouse Gas Reporting Program Subpart FF

GHGRP Overview

In 2009, the EPA issued the Mandatory Reporting of Greenhouse Gases Rule, which requires reporting of GHG data and other relevant information from large sources and suppliers throughout the U.S. Since 2010, the information gathered by the rule has given EPA a better understanding of the relative emissions of specific industries and of individual facilities within those industries. In general, facilities that emit 25,000 metric tons or more per year of GHGs are required to submit annual reports to EPA. In the case of underground coal mines (Subpart FF), facilities that liberate 36.5 million cubic feet of

CH₄ per year (17,525 metric tons CO₂e, 1,033,700 cubic meters CH₄) or more per year must report.

The first reporting year for underground coal mines was 2011. Reports are submitted annually by the end of March in the year following the reporting year, and become available to the public in October. EPA publishes current year and prior year data through its interactive Facility Level

Information on Greenhouse Gases Tool (FLIGHT)⁶ and EPA’s Envirofacts⁷ data portal.

Coal Mine Reporting Requirements

The GHG Reporting Rule requires underground coal mines subject to the rule to report CH₄ liberated through ventilation streams and degasification systems. The mines report the net ventilation and drainage flows along with the portion of that flow that is emitted and the portion recovered for use or flaring. If the recovered CH₄ is combusted without energy recovery (e.g., flared or oxidized), the CO₂ from CH₄ destruction is also reported. Use of CH₄ in an engine or other useful combustion device requires that the facility report CO₂ emissions under the subpart covering combustion devices, if it is a size and type that fits the subpart requirements.

The GHG Reporting Rule allows mines to use one of three approaches to calculate emissions from mine ventilation systems: they may measure flow rates and emissions

concentrations directly by (1) taking grab samples, (2) using Continuous Emissions Monitoring (CEMS) to calculate total emissions, or (3) they may use air sampling results from the Mine Safety and Health Administration’s (MSHA’s) quarterly inspections. MSHA regulates in-mine concentrations of ventilation air using well-defined procedures to ensure that the CH₄ is well below explosive levels. Mines can access that data for use in calculating overall emissions. To calculate emissions from degasification systems, mines must use either grab samples or CEMS.

Results of 2011–2017 Data Collection

In 2016, 95 underground coal mines reported to the GHGRP (Table 4); their emissions totaled 1,559,644 metric tons of CH₄. A majority of the reporting mines (70 percent) that year used quarterly MSHA measurements as the basis of their emissions report rather than their own samples. CH₄ emissions decreased by 5 percent from 2011 to 2017.

Table 4. GHGRP Subpart FF Reporting: 2011–2017

	2011	2012	2013	2014	2015	2016	2017
GHGRP Underground Mines Reporting	117	118	131	130	125	95	78
Active U.S. Underground Mines ^a	508	488	395	345	305	253	237
GHGRP Share							
Percent of Underground Coal Mines	23%	24%	33%	38%	41%	37%	33%
Percent of Underground Coal Production	84%	87%	89%	89%	88%	77%	71%

EIA. 2018. Annual Coal Reports 2012–2017. Table 1. Energy Information Administration, U.S. Department of Energy. November.

Conclusions

CMM accounts for about 8.5 percent of total U.S. anthropogenic CH₄ emissions. Managing CMM emissions improves worker safety and mine profitability. Since 2000, the recovery and use of CMM from coal mine degasification systems has ranged from 77 to 88 percent of

annual emissions. The first VAM recovery and destruction project in the U.S. started in 2012. California’s compliance offset program has provided meaningful incentives for U.S. projects, with most eligible projects transitioning from voluntary GHG registries by

⁶ EPA Flight. 2018. Explore Greenhouse Gas (GHG) Emissions from Large Facilities. U.S. Environmental Protection Agency Facility Level Information on Greenhouse Gases Tool. Available:

<https://ghgdata.epa.gov/ghgp/main.do#>. Accessed 6/20/2019.

⁷ EPA. Envirofacts. U.S. Environmental Protection Agency. Available: <https://www3.epa.gov/enviro/>. Accessed 6/20/2019.

2015. The anticipated increase in price for offsets and the extension of the program to 2030 might incentivize additional CMM, AMM, and VAM projects in the near future. CMM is also increasingly being considered an important alternative or renewable energy

resource by individual states, with eligible projects now located in three states. The GHGRP provides a rich source of information on CH₄ emissions from underground coal mines.

Appendix A: Overview of State Renewable Energy Incentive Programs

Colorado

Colorado became the first state to adopt an RPS by ballot initiative when voters approved Amendment 37, the “Colorado Renewable Energy Requirement Initiative,” to create the state’s Renewable Energy Standard (RES) in November 2004. More recently, the passing of S.B. 13-252 in 2013 added CMM as an eligible energy resource for utility providers. As a requirement under the RES, electricity generated from CMM must also be shown to be GHG-neutral over a five-year period. The RPS requires utilities to generate different percentages of power from eligible energy resources, based on their sector type. By 2020, each sector must generate electricity from eligible energy sources in the following proportions of their retail sales: 30 percent for investor-owned utilities, 20 percent for electric cooperatives serving 100,000 or more meters, 10 percent for electric cooperatives serving fewer than 100,000 meters, and 10 percent for municipal utilities serving more than 40,000 customers.

Utilities comply with the RPS by obtaining and retiring RECs. One REC is issued per 1 MW-hour of electricity generated by a renewable energy source. RECs are good until the end of the fifth calendar year following the year in which it was generated, and a utility can buy, sell, or trade RECs given that it obtains and retires enough RECs to comply with the RES requirements.

Since November 2012, Colorado’s Elk Creek Mine project in Gunnison County is generating and selling 3 MW of electricity to Holy Cross Energy. The project is operated by Vessels Coal Gas, Inc.

Indiana

Indiana passed a Clean Energy Law in May 2011, which established the Clean Energy Portfolio Standard, also known as the Comprehensive Hoosier Option to Incentivize Cleaner Energy (CHOICE) program. Regulated by the Indiana Utility Regulatory Commission (IURC), the program creates incentives for the state’s utilities to voluntarily increase the amount of clean energy resources in their electricity portfolios, and is available to electricity suppliers approved by the IURC. The voluntary goal set forth by the CHOICE program requires that 10 percent of electricity produced is generated from qualifying clean energy sources by 2025. The Clean Energy Law names 21 clean energy sources qualifying under the standard, including CBM.

Electricity suppliers choosing to participate in CHOICE must apply to and be approved by the IURC, and submit a plan to meet the goals, including a detailed business plan and identification of specific projects and resources, as well as proof of compliance with the program’s requirements. Similar to Utah, the state lets utilities meet this target by producing electricity from an eligible form of renewable energy or by purchasing clean energy credits, which are defined as 1 MW-hour of clean energy or 3,412,000 British thermal units (BTU).

Hoosier Energy, an electricity and generating cooperative, constructed a 13 MW-hour CBM power-generating facility in Sullivan County, Indiana. This is a first-of-its-kind facility, the only one solely operating on CBM. The project, which began operations in May 2013, is unique

because the CH₄ is collected, processed, and converted to electricity entirely onsite

Ohio

Ohio's Alternative Energy Resource Standard (AERS) was created by S.B. 221 in May 2008. The AERS combines renewable energy resources and advanced energy resources into one category, "alternative energy resources." In its current form, the AERS applies to electric utilities and electric service companies serving customers in Ohio and requires utilities to provide 12.5 percent of their retail electricity supply from alternative energy sources by 2026.

In July 2009, legislators amended the original law with Sub H.B. 1, to include CH₄ gas emitted from abandoned coal mines as well as CH₄ from operating coal mines as an alternative energy resource. The law was also amended to include projects with technologies, products, activities, and management practices or strategies that facilitate the generation or use of energy that supports reduced energy consumption or production of clean renewable energy. Thus, CMM pipeline sales projects could qualify under the revised law. In May 2014, S.B. 310 changed the original standards set forth by S.B. 221, by freezing the ramp-up schedule of renewable percentage benchmarks for two years, removing the in-state requirement for renewable energy procurement, and pushing back the final renewable benchmark from 25 percent to 12.5 percent from 2024 to 2026. Ohio was the first state to freeze its multi-year alternative energy ramp-up schedule, but as of January 1, 2017, the AERS was mandatory again. Ohio's House of Representatives voted in March 2017 to turn the AERS into a voluntary standard. The bill then went to the Ohio Senate,

where it stalled. The Senate wants to keep the standards in place but with lower rates compared to the current law.

AERS compliance is achieved by earning or purchasing qualified RECs, which are good for five years after acquisition. One REC is issued per 1 MW-hour of electricity generated by a renewable energy source. At least 50 percent of the renewable energy requirement must be met by in-state facilities, and the remaining 50 percent can be provided from renewable energy resources shown to be deliverable into the state. Only RECs generated after July 31, 2008, from facilities with a capacity of more than 6 kilowatts, may be used for compliance. To qualify under the AERS, an alternative energy and renewable energy facility must have a placed-in-service date of January 1, 1998 or later, and must be a member in good standing of the PJM (a regional transmission organization), MISO (the regional electric power market), or other credible tracking system.

CBM Ohio LLC operates an AMM project and is receiving RECs for its CH₄-to-pipeline sales in Harrison County, Ohio. It is currently managing exploration and production of over 20,000 acres of abandoned coal mines in the state. In 2013, CMM accounted for 1.4 percent of the total REC retirements in the state.

Pennsylvania

Pennsylvania was the first state to define CMM as an alternative energy fuel in its Alternative Energy Portfolio Standard (AEPS), signed into law November 30, 2004. The AEPS does not distinguish between renewable and alternative energy resources; it designates all sources as alternative energy. Eligible technologies include demand-side management, waste coal, CMM, and coal gasification. The AEPS requires each electric distribution company that sells electricity to customers in Pennsylvania to supply 18 percent of its electricity from alternative energy resources by 2021, with at least 8 percent from "Tier I" resources (which includes CMM) by May 31, 2021. The Pennsylvania Public Utility Commission is responsible for carrying out and enforcing the requirements of this law.

Compliance with the AEPS requires alternative energy credits (AECs). One AEC is equal to 1 MW-hour of alternative energy generated, and is good for three years from the date it was created. If a utility cannot produce the required AECs for one year, it must make alternative compliance payments to offset the deficit. AECs are similar to traditional RECs, except that they include both renewable energy resources and Pennsylvania-specific alternative resources. Energy derived from alternative energy sources inside Pennsylvania or within the PJM Service Territory outside the state (the regional transmission group) is eligible to meet the AEPS requirements.

Utah

Utah established a renewable portfolio goal in its "Energy Resource and Carbon Emission Reduction Initiative," enacted in March 2008 (similar to RPSs in other

states). Under this law, to the extent that it is cost-effective to do so, each electrical corporation and municipal electric utility's retail electric sales must consist of "qualifying electricity" or RECs, equal to 20 percent of its adjusted retail electricity sales. Unlike other state RPS policies, Utah's does not include any interim targets and the first compliance year is 2025.

In early 2010, the Utah legislature passed H.B. 192 "Renewable Energy – Methane Gas," which amended the definition of "renewable energy source" to include "methane gas from an abandoned coal mine or a coal degassing operation associated with a state-approved mine permit" as part of waste gas or waste heat captured or recovered for use as an energy source for an electric generation facility. Initially, the bill included CH₄ gas from abandoned and working coal mines; however, the Senate Transportation and Public Utilities and Technology Committee's proposed Amendment 01 put the term "working" in front of "coal mines" as a potential CH₄ gas resource that might qualify as renewable energy. The Senate and House approved the amendment, effective May 11, 2010.

Utilities may meet targets by producing electricity with an eligible form of renewable energy or by purchasing RECs. RECs issued under the program do not expire.

EXHIBIT F

VS16

<u>UNIT</u>	<u>APPLICATION TYPE</u>	<u>DOCKET NO</u>
G39	Pooling Supplemental	VGOB 06-0221-1577 VGOB 06-0221-1577-01
H39	Pooling	VGOB 07-0515-1925
I39	Pooling Revised S.O. (Disbursement) Revised S.O. (Disbursement)	VGOB 04-0615-1294 VGOB 04-0615-1294-01 VGOB 04-0615-1294-02
J36	Pooling Re-Pooling Revised S.O. (Disbursement)	VGOB 08-0318-2159 VGOB 08-0318-2159-01 VGOB 08-0318-2159-02
J37	Pooling Re-Pooling Revised S.O. (Disbursement) Re-Pooling	VGOB 07-0116-1853 VGOB 07-0116-1853-01 VGOB 07-0116-1853-02 VGOB 07-0116-1853-03
J38	Pooling Re-Pooling Revised S.O. (Disbursement)	VGOB 01-0515-0890 VGOB 01-0515-0890-01 VGOB 01-0515-0890-02
J39	Pooling Revised S.O. (Disbursement) Revised S.O. (Disbursement) Revised S.O. (Disbursement)	VGOB 01-0515-0891 VGOB 01-0515-0891-01 VGOB 01-0515-0891-02 VGOB 01-0515-0891-03
K37	Pooling Revised S.O. (Disbursement) Re-Pooling	VGOB 02-1119-1093 VGOB 02-1119-1093-01 VGOB 02-1119-1093-02
L37	Pooling	VGOB 02-0319-1009
L38	Pooling	VGOB 00-1121-0842
L39	Pooling	VGOB 00-1121-0843
L40	Pooling	VGOB 93-0420-0357
L41	Pooling Re-Pooling Re-Pooling	VGOB 93-0316-0338 VGOB 07-0515-1926 VGOB 07-0515-1926-01

Exhibit L (cont.)
3/18/2021

L42	Pooling Revised S.O. (Disbursement)	VGOB 99-1019-0751 VGOB 99-1019-0751-01
L43	Pooling Revised S.O. (Disbursement)	VGOB 99-1019-0752 VGOB 99-1019-0752-01

Exhibit D
 VS16
 Docket #VGOB 21-0420-4237
 List of all Leased Owners/Claimants being Voluntarily Pooled
 (Acre Unit)

	Acres in Unit	Interest in Unit
II. OIL & GAS OWNERSHIP		
<u>Tract #1 - 84.89 Acres</u>		
(1) Betty Jean Bishop, et al. <i>(aka John & Mary McNeil Heirs 750.00 acre tract)</i>	84.89 acres	2.3625%
(a) Stella McNeil Carson Heirs, Devisees, Successors or Assigns		
(a.1) Betty Jean Bishop <i>See (c.1) below</i> 420 Andover Place Kingsport, TN 37663-3090		
(b) Virgie Clifton Heirs, Devisees, Successors or Assigns	<i>Conveyed by Deed of Gift</i>	
(b.1) John W. Clifton Heirs, Devisees, Successors or Assigns		
(b.1.1) John W. Clifton, II	<i>Conveyed by Deed</i>	
(b.1.1.1) Daris M. Clifton Whitewood, LLC c/o Martin K. Alloy 11710 Plaza America Drive, Suite 1100 Reston, VA 20190	3.537 acres 1/24 of 84.89 acres	0.0984%
(b.1.2) Mary C. Mumpower 131 E Main Street Abingdon, VA 24210	3.537 acres 1/24 of 84.89 acres	0.0984%
(b.2) Judy Taylor 20223 Vances Mill Road Abingdon, VA 24211	7.074 acres 1/12 of 84.89 acres	0.1969%
(b.3) Kyle Clifton 7319 Crafttown Road Fairfax Station, VA 22039	7.074 acres 1/12 of 84.89 acres	0.1969%
(b.4) Daris M. Clifton Whitewood, LLC c/o Martin K. Alloy 11710 Plaza America Drive, Suite 1100 Reston, VA 20190	7.074 acres 1/12 of 84.89 acres	0.1969%
(c) Macie Salyers Heirs, Devisees, Successors or Assigns		

Exhibit D
 VS16
 Docket #VGOB 21-0420-4237
 List of all Leased Owners/Claimants being Voluntarily Pooled
 (Acre Unit)

	Acres in Unit	Interest in Unit
(c.1) Betty J. Bishop ** 420 Andover Place Kingsport, TN 37663	33.956 acres 2/5 of 84.89 acres	0.9450%
<i>** Note: 1/15th interest from Macie Salyers and an additional 1/3rd interest from Stella Carlson</i>		
(c.2) Johnny M. Salyers P.O. Box 474 Duffield, VA 24244-0474	5.659 acres 1/15 of 84.89 acres	0.1575%
(c.3) Don R. Salyers 1402 Whitley Drive Kingsport, TN 37660	5.659 acres 1/15 of 84.89 acres	0.1575%
(c.4) James E. Salyers 491 New Summerville Road Kingsport, TN 37663	5.659 acres 1/15 of 84.89 acres	0.1575%
(c.5) Wanda Lawson 210 Whitaker Road Jonesborough, TN 37659	5.659 acres 1/15 of 84.89 acres	0.1575%
<u>Tract #2 - 4.83 Acres</u>		
(1) County of Buchanan Virginia PO Box 1056 Grundy, VA 24614	4.83 acres	0.1344%
Notices and Correspondence: County of Buchanan Virginia Attn: Robert Craig Horn - County Administrator PO Box 1056 Grundy, VA 24614		
<u>Tract #3 - 0.63 Acres</u>		
(1) County of Buchanan Virginia PO Box 1056 Grundy, VA 24614	0.63 acres	0.0175%
Notices and Correspondence: County of Buchanan Virginia Attn: Robert Craig Horn - County Administrator PO Box 1056 Grundy, VA 24614		

Exhibit D
 VS16
 Docket #VGOB 21-0420-4237
 List of all Leased Owners/Claimants being Voluntarily Pooled
 (Acre Unit)

	Acres in Unit	Interest in Unit
<u>Tract #4 - 19.45 Acres</u>		
(1) Wanda E. White, et al	19.45 acres	0.5413%
(a) Robert Harvey White Heirs, Devisees, Successors or Assigns		
(a.1) Wanda E. White 1500 Maxwell Bottom Road Whitewood, VA 24657	9.725 acres 1/2 of 19.45 acres	0.2706%
(b) Nina E. Keene Heirs, Devisees, Successors, or Assigns		
(b.1) Leonard Keene 1219 Thru Drive Pounding Mill, VA 24637	9.725 acres 1/2 of 19.45 acres	0.2706%
<u>Tract #5 - 5.92 Acres</u>		
(1) Ralph H. Cox, et ux. Heirs, Devisees, Successors or Assigns (89.12 acre tract)		
(a) Alta Cox 22903 Gentle Shadow Drive Hockley, TX 77447	5.92 acres	0.1648%
<u>Tract #6 - 11.63 Acres</u>		
(1) Nancy Jane Cole PO Box 2075 Beckley, WV 25802	11.63 acres	0.3237%
<u>Tract #7 - 11.38 Acres</u>		
(1) Bucky McConnell, et al	11.38 acres	0.3167%
(a) Artemus B. Jewell, Jr. P.O. Box 117 Columbia Falls, ME 04623	2.845 acres 1/4 of 11.38 acres	0.0792%
(b) Bucky McConnell PO Box 582 Pounding Mill, VA 24637	2.845 acres 1/4 of 11.38 acres	0.0792%
(c) Nancy J. Lowe PO Box 277 Pounding Mill, VA 24637	2.845 acres 1/4 of 11.38 acres	0.0792%

Exhibit D
 VS16
 Docket #VGOB 21-0420-4237
 List of all Leased Owners/Claimants being Voluntarily Pooled
 (Acre Unit)

	Acres in Unit	Interest in Unit
(d) Polly Ann Mallory PO Box 290 Doran, VA 24612	2.845 acres 1/4 of 11.38 acres	0.0792%
<u>Tract #8A - 1,080.48 Acres</u>		
(1) Tazewell Coal & Gas Company LLC PO Box 675 Tazewell, VA 24651	1,080.48 acres	30.0696%
<u>Tract #8B - 93.47 Acres</u>		
(1) Tazewell Coal & Gas Company LLC PO Box 675 Tazewell, VA 24651	93.47 acres	2.6013%
<u>Tract #8C - 6.39 Acres</u>		
(1) Tazewell Coal & Gas Company LLC PO Box 675 Tazewell, VA 24651	6.39 acres	0.1778%
<u>Tract #8D - 86.48 Acres</u>		
(1) Tazewell Coal & Gas Company LLC* PO Box 675 Tazewell, VA 24651	86.48 acres**	2.4067%
<i>** NOTE: Retained acres under Appalachian Energy lease of Oil & Gas.</i>		
<u>Tract #8E - 28.23 Acres</u>		
(1) Tazewell Coal & Gas Company LLC PO Box 675 Tazewell, VA 24651	28.23 acres**	0.7856%
<i>** NOTE: Retained acres under Appalachian Energy lease of Oil & Gas.</i>		
<u>Tract #9 - 94.95 Acres</u>		
(1) CL Ritter Lands LLC* PO Box 514 Huntington, WV 25710	94.95 acres	2.6424%
<i>* NOTE: Oil and Gas leased by Pillar Fund 3 LLC, et al</i>		

Exhibit D
 VS16
 Docket #VGOB 21-0420-4237
 List of all Leased Owners/Claimants being Voluntarily Pooled
 (Acre Unit)

	Acres in Unit	Interest in Unit
<u>Tract #10 - 3.87 Acres</u>		
(1) Pocahontas Gas LLC 1000 Consol Energy Drive Canonsburg, PA 15317	3.87 acres	0.1077%
<u>Tract #11 - 2.97 Acres</u>		
(1) Pocahontas Gas LLC 1000 Consol Energy Drive Canonsburg, PA 15317	2.97 acres	0.0827%
<u>Tract #12 - 5.20 Acres</u>		
(1) Norfolk Southern Railway Company Real Estate Dept. - Attn: Ann Powell 1200 Peachtree Road; Box 165 Atlanta, GA 30309	5.20 acres	0.1447%
<u>Tract #13 - 2.53 Acres</u>		
(1) Norfolk Southern Railway Company Real Estate Dept. - Attn: Ann Powell 1200 Peachtree Road; Box 165 Atlanta, GA 30309	2.53 acres	0.0704%
<u>Tract #14 - 204.96 Acres</u>		
(1) CL Ritter Lands LLC* PO Box 514 Huntington, WV 25710	204.96 acres	5.7040%
<i>* NOTE: Oil and Gas leased by Pillar Fund 3 LLC, et al</i>		
<u>Tract #15 - 0.02 Acres</u>		
(1) Norfolk Southern Railway Company Real Estate Dept. - Attn: Ann Powell 1200 Peachtree Road; Box 165 Atlanta, GA 30309	0.02 acres	0.0006%
<u>Tract #16 - 0.12 Acres</u>		
(1) County of Buchanan Virginia PO Box 1056 Grundy, VA 24614	0.12 acres	0.0033%

Exhibit D
 VS16
 Docket #VGOB 21-0420-4237
 List of all Leased Owners/Claimants being Voluntarily Pooled
 (Acre Unit)

	Acres in Unit	Interest in Unit
Notices and Correspondence: County of Buchanan Virginia Attn: Robert Craig Horn - County Administrator PO Box 1056 Grundy, VA 24614		
<u>Tract #17 - 3.22 Acres</u>		
(1) County of Buchanan Virginia PO Box 1056 Grundy, VA 24614	3.22 acres	0.0896%
Notices and Correspondence: County of Buchanan Virginia Attn: Robert Craig Horn - County Administrator PO Box 1056 Grundy, VA 24614		
<u>Tract #18 - 8.93 Acres</u>		
(1) Norfolk Southern Railway Company Real Estate Dept. - Attn: Ann Powell 1200 Peachtree Road; Box 165 Atlanta, GA 30309	8.93 acres	0.2485%
<u>Tract #19 - 43.58 Acres</u>		
(1) Brenda C. Horton, et al. <i>(197.53 Acre Tract)</i>	43.58 acres	1.2128%
(a) Brenda C. Horton <i>(see below Note)</i> P.O. Box 459 Richlands, VA 24641	19.61 acres 9/20 of 43.58 acres	0.5458%
(b) David S. Horton <i>(see below Note)</i> P.O. Box 459 Richlands, VA 24641	19.61 acres 9/20 of 43.58 acres	0.5458%
(c) David S. Horton Irrevocable Trust <i>(see below Note)</i>	<i>Beth Osborne Skinner, Trustee of David S. Horton Irrevocable Trust, conveyed by Instr# 180001943, Recorded December 6, 2018</i>	
(c.1) David L. Horton 528 Sycamore Lane Richlands, VA 24641	1.45 acres 1/30 of 43.58 acres	0.0404%

Exhibit D
VS16
Docket #VGOB 21-0420-4237
List of all Leased Owners/Claimants being Voluntarily Pooled
(Acre Unit)

	Acres in Unit	Interest in Unit
(c.2) Tonya A. Switzer 22374 Hampton Drive Abingdon, VA 24210	1.45 acres 1/30 of 43.58 acres	0.0404%
(c.3) Hannah R. Birdsong 19861 State Highway 24 Purcell, OK 73080	1.45 acres 1/30 of 43.58 acres	0.0404%

NOTE: By an Assignment dated February 7, 1997, whereby 20% of all Oil, Gas & CBM Royalties are to be paid as follows:

20% or 1/40th Royalty to be paid to: **C. R. Bolling**
738 Sandy Lane
Richlands, VA 24641
Deed 7/31/2015 --- Payment to name: **Bolling Family Trust**

Tract #20 - 0.70 Acres

(1) Pocahontas Gas LLC 1000 Consol Energy Drive Canonsburg, PA 15317	0.70 acres	0.0195%
--	------------	---------

Tract #21 - 381.03 Acres

(1) Buchanan Mining Company LLC , et al. (Big Vein Tract 32 - 442.57 Acre Tract)	381.03 acres	10.6040%
(a) Yukon Pocahontas Coal Company*** P.O. Box 187 Tazewell, VA 24651	190.515 acres 1/2 of 381.03 acres	5.3020%
(b) Buchanan Coal Company*** P.O. Box 187 Tazewell, VA 24651	42.337 acres 1/9 of 381.03 acres	1.1782%
(c) Sayers-Pocahontas Coal Company*** P.O. Box 187 Tazewell, VA 24651	21.168 acres 1/18 of 381.03 acres	0.5891%

*** address for all correspondence:

c/o Sayers F. Harman III
333 Vanderbilt Road
Asheville, NC 28803

(d) Weyerhaeuser NR Company PO Box 101700 Atlanta, GA 30392	127.010 acres 1/3 of 381.03 acres	3.5347%
---	--------------------------------------	---------

Exhibit D
 VS16
 Docket #VGOB 21-0420-4237
 List of all Leased Owners/Claimants being Voluntarily Pooled
 (Acre Unit)

	Acres in Unit	Interest in Unit
<u>Tract #22 - 3.46 Acres</u>		
(1) Buchanan Mining Company LLC , et al. <i>(Big Vein Tract 32 - 442.57 Acre Tract)</i>	3.46 acres**	0.0963%
(a) Yukon Pocahontas Coal Company*** P.O. Box 187 Tazewell, VA 24651	1.730 acres 1/2 of 3.46 acres	0.0481%
(b) Buchanan Coal Company*** P.O. Box 187 Tazewell, VA 24651	0.384 acres 1/9 of 3.46 acres	0.0107%
(c) Sayers-Pocahontas Coal Company*** P.O. Box 187 Tazewell, VA 24651	0.192 acres 1/18 of 3.46 acres	0.0053%
<i>*** address for all correspondence:</i>		
c/o Sayers F. Harman III 333 Vanderbilt Road Asheville, NC 28803		
(d) Weyerhaeuser NR Company PO Box 101700 Atlanta, GA 30392	1.153 acres 1/3 of 3.46 acres	0.0321%
<i>** NOTE: Retained acres under Appalachian Energy lease of Oil & Gas.</i>		
<u>Tract #23 - 2.69 Acres</u>		
(1) Buchanan Mining Company LLC , et al. <i>(Big Vein Tract 32 - 442.57 Acre Tract)</i>	2.69 acres**	0.0749%
(a) Yukon Pocahontas Coal Company*** P.O. Box 187 Tazewell, VA 24651	1.345 acres 1/2 of 2.69 acres	0.0374%
(b) Buchanan Coal Company*** P.O. Box 187 Tazewell, VA 24651	0.299 acres 1/9 of 2.69 acres	0.0083%
(c) Sayers-Pocahontas Coal Company*** P.O. Box 187 Tazewell, VA 24651	0.149 acres 1/18 of 2.69 acres	0.0042%
<i>*** address for all correspondence:</i>		

Exhibit D
 VS16
 Docket #VGOB 21-0420-4237
 List of all Leased Owners/Claimants being Voluntarily Pooled
 (Acre Unit)

	Acres in Unit	Interest in Unit
c/o Sayers F. Harman III 333 Vanderbilt Road Asheville, NC 28803		
(d) Weyerhaeuser NR Company PO Box 101700 Atlanta, GA 30392	0.897 acres 1/3 of 2.69 acres	0.0250%
<i>** NOTE: Retained acres under Appalachian Energy lease of Oil & Gas.</i>		
<u>Tract #24 - 0.43 Acres</u>		
Caroline Cole Keen, et al. <i>(Caroline Cole Gregory Heirs, Devisees, Successors or Assigns)</i> 79.10 Acre Tract	0.43 acres	0.0120%
(1) Caroline Cole Gregory Heirs, Devisees, Successors or Assigns		
(a) Hassel Cole (1/9)		<i>Interest conveyed to Thelma Parks by creditor's suit dated 5/2/64 (DB 161-326)</i>
(a.1) Thelma Parks		<i>Interest conveyed to Edith Street and Marion Combs by deed dated 5/7/64 (DB 161-366)</i>
(a.1.1) Edith G. Street *** P.O. Box 459 Abingdon, VA 24212	0.0239 acres 1/18 of 0.43 acres	0.0007%
(a.1.2) Marion S. Combs Heirs, Devisees, Successors or Assigns (1/18) ***		
(a.1.2.1) Martha E. Combs Trust PO Box 1404 Abingdon, VA 24121	0.0080 acres 1/54 of 0.43 acres	0.0002%
(a.1.2.2) Frederick H. Combs II Heirs, Devisees, Successors or Assigns		
(a.1.2.2.a) Fred H. Combs II Testamentary Trust c/o Trustee P.O. Box 841 Tazewell, VA 24651	0.0080 acres 1/54 of 0.43 acres	0.0002%
(a.1.2.3) Carol Irvin		<i>Conveyed 1/54 interest to CIPL, LP (Instrument 1200026521)</i>
(a.1.2.3.1) CIPL, LP 4710 Hunterwood Circle Richmond, TX 77406	0.0080 acres 1/54 of 0.43 acres	0.0002%

Exhibit D
VS16
Docket #VGOB 21-0420-4237
List of all Leased Owners/Claimants being Voluntarily Pooled
(Acre Unit)

	Acres in Unit	Interest in Unit
*** NOTE: CNX Gas Company conveyed its Royalty Interest in the CBM Only to Edith Street, John Irvin, Carol Irvin, Martha Combs and The Frederick H. Combs II Testamentary Trust by deed dated 3/07/08 (Inst#080001170).		
(b) Kermit Cole Heirs, Devisees, Successors or Assigns (1/9)		
(b.1) Mona Cole, widow - <i>Deceased</i>		<i>Dower Interest of a 1/3 Life Estate</i>
(b.2) Nancy J. Cole <i>See (b.3.1.a) below</i>	0.0478 acres	0.0013%
P. O. Box 2075	1/9 of 0.43 acres	
Beckley, WV 25802		
(b.3) Shirley Cole Fuqua Heirs, Devisees, Successors or Assigns (1/18)		
		<i>No issue and her husband is deceased. Shirley Fuqua pre-deceased Mona Cole, her mother.</i>
(b.3.1) Mona Cole Heirs, Devisees, Successors or Assigns		
(b.3.1.a) Nancy J. Cole (1/18)		
		<i>The 1/18th interest is combined with (b.2) above.</i>
(c) Trula Burress Heirs, Devisees, Successors or Assigns (1/9)		
(c.1) James W. Burress	0.0239 acres	0.0007%
22638 Aven Lane	1/18 of 0.43 acres	
Abingdon, VA 24211		
(c.2) Margaret M. Davis	0.0239 acres	0.0007%
P.O. Box 10	1/18 of 0.43 acres	
Richlands, VA 24641		
(d) Leonard P. Cole (1/9)		
		<i>Interest conveyed to B. W. McDonald and Lena McDonald by deed dated 6/14/72 (DB 207-254)</i>
(d.1) B. W. McDonald		
		<i>Interest in 85 acre tract conveyed to Lena McDonald by deed dated 4/20/85 (DB 321-236)</i>
(d.2) Lena McDonald Heirs, Devisees, Successors or Assigns		
(d.2.1) Byrd W. McDonald, II	0.0096 acres	0.0003%
10456 NW 2nd Ave.	1/45 of 0.43 acres	
Portland, OR 97231		
(d.2.2) Timothy J. McDonald	0.0096 acres	0.0003%
980 Cresswood Drive	1/45 of 0.43 acres	
Prestonsburg, KY 41653		
(d.2.3) Tamala M. Pelphrey	0.0096 acres	0.0003%
10809 Meeting Street	1/45 of 0.43 acres	
Prospect, KY 40059		
(d.2.4) Gregory B. McDonald	0.0096 acres	0.0003%
2220 Nicholasville Rd, Ste 250	1/45 of 0.43 acres	
Lexington, KY 40503		

Exhibit D
VS16
Docket #VGOB 21-0420-4237
List of all Leased Owners/Claimants being Voluntarily Pooled
(Acre Unit)

	Acres in Unit	Interest in Unit
(d.2.5) Greta McDonald Meek 177 Colvin Branch Oil Springs, KY 41238	0.0096 acres 1/45 of 0.43 acres	0.0003%
(e) Sherman Cole Heirs, Devisees, Successors or Assigns (1/9)		
(e.1) Virgie Cole, widow - <i>Deceased</i>	<i>Dower Interest of a 1/3 Life Estate</i>	
(e.2) Larry Dean Cole 16927 Dismal River Rd Whitewood, VA 24657	0.0080 acres 1/54 of 0.43 acres	0.0002%
(e.3) Mary F. Harris 4823 Basswood Drive Columbus, GA 31904	0.0080 acres 1/54 of 0.43 acres	0.0002%
(e.4) Caroline Jones (1/54)	<i>Interest conveyed to Claude V. Keen and Caroline Keen by deed dated 5/20/85 (DB 311-621. See (e.8) below.</i>	
(e.5) Debbie Cole Rife (1/54)	<i>Interest conveyed to Claude V. Keen and Caroline Keen by deed dated 5/23/85 (DB 311-623). See (e.8) below.</i>	
(e.6) Leon Lonnie Cole (1/54)	<i>Interest conveyed to Claude V. Keen and Caroline Keen by deed dated 11/01/85 (DB 316-276). See (e.8) below.</i>	
(e.7) Jennings Hobart Cole (1/54)	<i>Interest conveyed to Claude V. Keen and Caroline Keen by deed dated __/__/85 (DB 316-278). See (e.8) below.</i>	
(e.8) Claude V. Keen and Caroline Keen	<i>Claude V. Keen D.O.D. 5/14/2012</i>	
(e.8.1) Caroline Cole Keen P.O. Box 233 Whitewood, VA 24657	0.0319 acres 2/27 of 0.43 acres	0.0009%
(f) Graham Cole (1/9)	<i>Interest conveyed to Gallie F. Cole by deed dated 2/7/64 (DB 159-586)</i>	
(g) Gallie Cole Heirs, Devisees, Successors or Assigns (2/9)	<i>Interest inherited from Caroline Cole Gregory (1/9) plus interest conveyed from Graham Cole (1/9), see (f) above.</i>	
(g.1) Alta M. Cole Heirs, Devisees, Successors or Assigns (2/9)		
(g.1.1) Harold G. Cole Heirs, Devisees, Successors or Assigns		
(g.1.1.1) Doris Jean Cole Heirs, Devisees, Successors, or Assigns		
<i>By deed dated 5/23/16 and at Instr# 16-1053, The Estate of Doris Jean Cole purported to convey to Appalachian Energy Inc. all of its interest in minerals in the 85 acre (calc. 79.10 acres) tract. The conveyance may have failed to convey the interest as Kimberly Willis failed to qualify as executor.</i>		
(g.1.1.1.a) Kimberly Willis 1011 Nature Wood Circle Kent, OH 44240		

Exhibit D
VS16
Docket #VGOB 21-0420-4237
List of all Leased Owners/Claimants being Voluntarily Pooled
(Acre Unit)

	Acres in Unit	Interest in Unit
(g.1.1.1.b) Appalachian Energy, Inc 230 Charwood Drive Abingdon, VA 24210	0.0319 acres 2/27 of 0.43 acres	0.0009%
(g.1.2) Donald Theodore Cole Heirs, Devisees, Successors or Assigns (2/27)		
(g.1.2.a) Donald Stephen Cole 11 Woodcreek Drive Blue Ash, OH 45241	0.0159 acres 1/27 of 0.43 acres	0.0004%
(g.1.2.b) Kenneth Edward Cole 12043 Windermere Crossing Circle Winter Garden, FL 34787-5522	0.0159 acres 1/27 of 0.43 acres	0.0004%
(g.1.3) Charles F. Cole Heirs, Devisees, Successors or Assigns		
(g.1.3.1) Norma Cole Dotson Heirs, Devisees Successors, or Assigns		
(g.1.3.1.1) Sherry Cole <i>Sherry Cole assigned 1/2 of her interest to Anthony Looney 6/25/2019, Instrument# 19-0875</i>		
(g.1.3.1.1.1) Sherry Cole 872 Wolf Creek Trail, Apt. 5 Abingdon, VA 24210	0.0159 acres 1/27 of 0.43 acres	0.0004%
(g.1.3.1.1.2) Anthony Looney 128 Hampshire Drive Mooresville, NC 28115	0.0159 acres 1/27 of 0.43 acres	0.0004%
(h) Caroline Cole Keen P.O. Box 233 Whitewood, VA 24657	0.0478 acres 1/9 of 0.43 acres	0.0013%
(i) Nannie Garnett Cole Cooper Heirs, Devisees, Successors or Assigns (1/9)		
(i.1) Hassell McArthur Cooper (1/81)	<i>Interest conveyed to Caroline Keen by deed dated 10/21/81 (DB 283-471) - see (i.4) below.</i>	
(i.2) Graham Millard Cooper (1/81)	<i>Interest conveyed to Caroline Keen by deed dated 10/26/81 (DB 283-863) - see (i.4) below.</i>	
(i.3) Josh Wilson Cooper (1/81)	<i>Interest conveyed to Caroline Keen by deed dated 11/09/81 (DB 284-113) - see (i.4) below.</i>	
(i.4) Caroline Cole Keen P.O. Box 233 Whitewood, VA 24657	0.0159 acres 1/27 of 0.43 acres	0.0004%
(i.5) Thelma Geraldine Murray (1/81)	<i>Interest conveyed to Mark Sizemore by quitclaim deed dated 2/6/85 (DB 309-270)</i>	

Exhibit D
VS16
Docket #VGOB 21-0420-4237
List of all Leased Owners/Claimants being Voluntarily Pooled
(Acre Unit)

	Acres in Unit	Interest in Unit
(i.5.1) Mark Sizemore, etux. & Thelma Murray		<i>Interest conveyed to Claude V. Keen and Caroline Keen by deed dated 8/14/86 (DB 323-722) - see (i.8) below</i>
(i.6) Lois Nichalson (1/81)		<i>Interest conveyed to Claude V. Keen and Caroline Keen by deed dated 8/14/86 (DB 323-725) - see (i.8) below</i>
(i.7) Betty Tristan (1/81)		<i>Interest conveyed to Claude V. Keen and Caroline Keen by deed dated 8/14/86 (DB 323-728) - see (i.8) below</i>
(i.8) Claude V. Keen and Caroline Cole Keen		<i>Claude V. Keen D.O.D. 5/14/2012</i>
(i.8.1) Caroline Cole Keen P.O. Box 233 Whitewood, VA 24657	0.0159 acres 1/27 of 0.43 acres	0.0004%
(i.10) Billy Victor Cooper (1/81)		<i>Pre-deceased Garnett Cole Cooper (mother)</i>
(i.10.1) Karen Cooper Rowe P.O. Box 781 Hanover, WV 24839	0.0027 acres 1/162 of 0.43 acres	0.0001%
(i.10.2) Sharon Cooper Daniels P.O. Box 1322 Shady Spring, WV 25918-1322	0.0027 acres 1/162 of 0.43 acres	0.0001%
(i.11) Gary L. Cooper (1/81)		<i>Pre-deceased Garnett Cole Cooper (mother)</i>
(i.11.1) Melanie D. Cooper 1997 Rockhouse Road Paw Paw, KY 41553	0.0018 acres 1/243 of 0.43 acres	0.0000%
(i.11.2) Corey S. Cooper 4455 Old Lesters Fork Road Grundy, VA 24614	0.0018 acres 1/243 of 0.43 acres	0.0000%
(i.11.3) Byron D. Cooper P.O. Box 252 Vansant, VA 24656	0.0018 acres 1/243 of 0.43 acres	0.0000%
<u>Tract #25 - 3.20 Acres</u>		
(1) Norfolk Southern Railway Company Real Estate Dept. - Attn: Ann Powell 1200 Peachtree Road; Box 165 Atlanta, GA 30309	3.20 acres	0.0891%

Exhibit D
 VS16
 Docket #VGOB 21-0420-4237
 List of all Leased Owners/Claimants being Voluntarily Pooled
 (Acre Unit)

	Acres in Unit	Interest in Unit
<u>Tract #28 - 0.45 Acres</u>		
(1) Norfolk Southern Railway Company Real Estate Dept. - Attn: Ann Powell 1200 Peachtree Road; Box 165 Atlanta, GA 30309	0.45 acres	0.0125%
<u>Tract #29 - 0.86 Acres</u>		
(1) Norfolk Southern Railway Company Real Estate Dept. - Attn: Ann Powell 1200 Peachtree Road; Box 165 Atlanta, GA 30309	0.86 acres	0.0239%
<u>Tract #35 - 0.23 Acres</u>		
(1) Pocahontas Gas LLC 1000 Consol Energy Drive Canonsburg, PA 15317	0.23 acres	0.0064%
<u>Tract #36 - 0.28 Acres</u>		
(1) Pocahontas Gas LLC 1000 Consol Energy Drive Canonsburg, PA 15317	0.28 acres	0.0078%
<u>Tract #37 - 0.18 Acres</u>		
(1) Pocahontas Gas LLC 1000 Consol Energy Drive Canonsburg, PA 15317	0.18 acres	0.0050%
<u>Tract #42 - 0.21 Acres</u>		
(1) Gale Wimmer 1077 Whites Bottom Road Whitewood, VA 24657	0.21 acres	0.0058%
<u>Tract #44 - 0.25 Acres</u>		
(1) Deborah S. Kelly* 1105 Whites Bottom Circle Whitewood, VA 24657	0.25 acres	0.0070%

* NOTE: Coalbed Methane leased by Appalachian Energy, Inc.

Exhibit D
 VS16
 Docket #VGOB 21-0420-4237
 List of all Leased Owners/Claimants being Voluntarily Pooled
 (Acre Unit)

	Acres in Unit	Interest in Unit
<u>Tract #46 - 0.24 Acres</u>		
(1) David Sparks, et al (A/K/A William Lewis Keene Heirs)	0.24 acres	0.0067%
(a) Macie Stewart Heirs, Devisees, Successors or Assigns		
(a.1) Ervin Stewart Heirs, Devisees, Successors or Assigns		
(a.1.1) Clyde Stewart Heirs, Devisees, Successors or Assigns		
(a.1.1.1) Louise Stewart PO Box 14 Ligonier, IN 46767	0.0060 acres 1/40 of 0.24 acres	0.0002%
(a.1.3) Gertrude V. Wallace Heirs, Devisees, Successors or Assigns		
(a.1.3.1) Jerlene Wallace 9801 Sunrise Blvd, Unit 26 North Royalton, OH 44133-3462	0.0015 acres 1/160 of 0.24 acres	0.0000%
(a.1.3.2) Lucille Wheeler 14230 Bennington Dr. Strongsville, OH 44136-8102	0.0015 acres 1/160 of 0.24 acres	0.0000%
(a.1.3.3) Curtis Wallace 3408 Warren Rd, Apt 4 Cleveland, OH 44111-2033	0.0015 acres 1/160 of 0.24 acres	0.0000%
(a.1.3.4) Dorothy Parker Heirs, Devisees, Successors or Assigns		
(a.1.3.4.1) Hannah M. Parker 5043 Signal Hill Lane Cincinnati, OH 45244	0.0015 acres 1/160 of 0.24 acres	0.0000%
(a.1.4) Irene Sapp Foster 12318 Old State Hwy 28 Pikeville, TN 37367-4216	0.0060 acres 1/40 of 0.24 acres	0.0002%
(a.1.5) Ethelene Wimmer 5227 State Line Ridge Rd Grundy, VA 24614-7421	0.0060 acres 1/40 of 0.24 acres	0.0002%
(b) Alva Woodrow Keene Heirs, Devisees, Successors or Assigns		

Exhibit D
VS16
Docket #VGOB 21-0420-4237
List of all Leased Owners/Claimants being Voluntarily Pooled
(Acre Unit)

	Acres in Unit	Interest in Unit
(b.1) Myrtle F. Keene Heirs, Devisees, Successors or Assigns		
(b.1.1) Gary Dean Keene Heirs, Devisees, Successors or Assigns		
(b.1.1.1) Julia Ann Keene 570 Maid Street Pounding Mill, VA 24637	<i>Life Estate</i>	
(b.1.1.2) Kevin Shane Keene 264 Precision Blvd Telford, TN 37690-2453	0.0100 acres 1/24 of 0.24 acres	0.0003%
(c) Lizzie Bell Stewart Heirs, Devisees, Successors or Assigns		
(c.1) Thomas Stewart Heirs, Devisees, Successors or Assigns		
(c.1.1) Josephine Johnry 124 Johnry Trail Hawthorne, FL 32640-6250	0.0100 acres 1/24 of 0.24 acres	0.0003%
(c.1.2) Tommy W. Stewart 162 Roddy Rd Palatka, FL 32177-8110	0.0100 acres 1/24 of 0.24 acres	0.0003%
(e) David Carl Keene Heirs, Devisees, Successors, or Assigns		
(e.1) Linda Joyce Compton PO Box 236 Pilgrims Knob, VA 24634	0.0100 acres 1/24 of 0.24 acres	0.0003%
(e.2) Brenda Lois Keene PO Box 2074 Cedar Bluff, VA 24609	0.0100 acres 1/24 of 0.24 acres	0.0003%
(e.3) David Ralph Keene Heirs, Devisees, Successors, or Assigns	<i>Pre-Deceased</i>	
(e.3.1) Samantha Keene Taylor 227 East 41st Street Norfolk, VA 23504	0.0050 acres 1/48 of 0.24 acres	0.0001%

Exhibit D
 VS16
 Docket #VGOB 21-0420-4237
 List of all Leased Owners/Claimants being Voluntarily Pooled
 (Acre Unit)

	Acres in Unit	Interest in Unit
(e.3.2) David Adam Keene 376 Nixon Road Wytheville, VA 24382	0.0050 acres 1/48 of 0.24 acres	0.0001%
(f) Leonard Keene 1219 Thru Drive Pounding Mill, VA 24637	0.0300 acres 1/8 of 0.24 acres	0.0008%
(g) Ulyse Jack Keene 158 Maid St Pounding Mill, VA 24637	0.0300 acres 1/8 of 0.24 acres	0.0008%
<u>Tract #57 - 0.15 Acres</u>		
Caroline Cole Keen, et al. <i>(Caroline Cole Gregory Heirs, Devisees, Successors or Assigns)</i> 79.10 Acre Tract	0.15 acres	0.0042%
(1) Caroline Cole Gregory Heirs, Devisees, Successors or Assigns		
(a) Hassel Cole (1/9)		<i>Interest conveyed to Thelma Parks by creditor's suit dated 5/2/64 (DB 161-326)</i>
(a.1) Thelma Parks		<i>Interest conveyed to Edith Street and Marion Combs by deed dated 5/7/64 (DB 161-366)</i>
(a.1.1) Edith G. Street *** P.O. Box 459 Abingdon, VA 24212	0.0083 acres 1/18 of 0.15 acres	0.0002%
(a.1.2) Marion S. Combs Heirs, Devisees, Successors or Assigns (1/18) ***		
(a.1.2.1) Martha E. Combs Trust PO Box 1404 Abingdon, VA 24121	0.0028 acres 1/54 of 0.15 acres	0.0001%
(a.1.2.2) Frederick H. Combs II Heirs, Devisees, Successors or Assigns		
(a.1.2.2.a) Fred H. Combs II Testamentary Trust c/o Trustee P.O. Box 841 Tazewell, VA 24651	0.0028 acres 1/54 of 0.15 acres	0.0001%
(a.1.2.3) Carol Irvin		<i>Conveyed 1/54 interest to CIPL, LP (Instrument 1200026521)</i>

Exhibit D
VS16
Docket #VGOB 21-0420-4237
List of all Leased Owners/Claimants being Voluntarily Pooled
(Acre Unit)

	Acres in Unit	Interest in Unit
(a.1.2.3.1) CIPL, LP 4710 Hunterwood Circle Richmond, TX 77406	0.0028 acres 1/54 of 0.15 acres	0.0001%
*** NOTE: CNX Gas Company conveyed its Royalty Interest in the CBM Only to Edith Street, John Irvin, Carol Irvin, Martha Combs and The Frederick H. Combs II Testamentary Trust by deed dated 3/07/08 (Inst#080001170).		
(b) Kermit Cole Heirs, Devisees, Successors or Assigns (1/9)		
(b.1) Mona Cole, widow - <i>Deceased</i>	<i>Dower Interest of a 1/3 Life Estate</i>	
(b.2) Nancy J. Cole <i>See (b.3.1.a) below</i> P. O. Box 2075 Beckley, WV 25802	0.0167 acres 1/9 of 0.15 acres	0.0005%
(b.3) Shirley Cole Fuqua Heirs, Devisees, Successors or Assigns (1/18)		
<i>No issue and her husband is deceased. Shirley Fuqua pre-deceased Mona Cole, her mother.</i>		
(b.3.1) Mona Cole Heirs, Devisees, Successors or Assigns		
(b.3.1.a) Nancy J. Cole (1/18)		
<i>The 1/18th interest is combined with (b.2) above.</i>		
(c) Trula Burress Heirs, Devisees, Successors or Assigns (1/9)		
(c.1) James W. Burress 22638 Aven Lane Abingdon, VA 24211	0.0083 acres 1/18 of 0.15 acres	0.0002%
(c.2) Margaret M. Davis P.O. Box 10 Richlands, VA 24641	0.0083 acres 1/18 of 0.15 acres	0.0002%
(d) Leonard P. Cole (1/9)		
<i>Interest conveyed to B. W. McDonald and Lena McDonald by deed dated 6/14/72 (DB 207-254)</i>		
(d.1) B. W. McDonald	<i>Interest in 85 acre tract conveyed to Lena McDonald by deed dated 4/20/85 (DB 321-236)</i>	
(d.2) Lena McDonald Heirs, Devisees, Successors or Assigns		
(d.2.1) Byrd W. McDonald, II 10456 NW 2nd Ave. Portland, OR 97231	0.0033 acres 1/45 of 0.15 acres	0.0001%
(d.2.2) Timothy J. McDonald 980 Cresswood Drive Prestonsburg, KY 41653	0.0033 acres 1/45 of 0.15 acres	0.0001%
(d.2.3) Tamala M. Pelphrey 10809 Meeting Street Prospect, KY 40059	0.0033 acres 1/45 of 0.15 acres	0.0001%

Exhibit D
VS16
Docket #VGOB 21-0420-4237
List of all Leased Owners/Claimants being Voluntarily Pooled
(Acre Unit)

	Acres in Unit	Interest in Unit
(d.2.4) Gregory B. McDonald 2220 Nicholasville Rd, Ste 250 Lexington, KY 40503	0.0033 acres 1/45 of 0.15 acres	0.0001%
(d.2.5) Greta McDonald Meek 177 Colvin Branch Oil Springs, KY 41238	0.0033 acres 1/45 of 0.15 acres	0.0001%
(e) Sherman Cole Heirs, Devisees, Successors or Assigns (1/9)		
(e.1) Virgie Cole, widow - <i>Deceased</i>	<i>Dower Interest of a 1/3 Life Estate</i>	
(e.2) Larry Dean Cole 16927 Dismal River Rd Whitewood, VA 24657	0.0028 acres 1/54 of 0.15 acres	0.0001%
(e.3) Mary F. Harris 4823 Basswood Drive Columbus, GA 31904	0.0028 acres 1/54 of 0.15 acres	0.0001%
(e.4) Caroline Jones (1/54)	<i>Interest conveyed to Claude V. Keen and Caroline Keen by deed dated 5/20/85 (DB 311-621. See (e.8) below.</i>	
(e.5) Debbie Cole Rife (1/54)	<i>Interest conveyed to Claude V. Keen and Caroline Keen by deed dated 5/23/85 (DB 311-623). See (e.8) below.</i>	
(e.6) Leon Lonnie Cole (1/54)	<i>Interest conveyed to Claude V. Keen and Caroline Keen by deed dated 11/01/85 (DB 316-276). See (e.8) below.</i>	
(e.7) Jennings Hobart Cole (1/54)	<i>Interest conveyed to Claude V. Keen and Caroline Keen by deed dated __/__/85 (DB 316-278). See (e.8) below.</i>	
(e.8) Claude V. Keen and Caroline Keen	<i>Claude V. Keen D.O.D. 5/14/2012</i>	
(e.8.1) Caroline Cole Keen P.O. Box 233 Whitewood, VA 24657	0.0111 acres 2/27 of 0.15 acres	0.0003%
(f) Graham Cole (1/9)	<i>Interest conveyed to Gallie F. Cole by deed dated 2/7/64 (DB 159-586)</i>	
(g) Gallie Cole Heirs, Devisees, Successors or Assigns (2/9)	<i>Interest inherited from Caroline Cole Gregory (1/9) plus interest conveyed from Graham Cole (1/9), see (f) above.</i>	
(g.1) Alta M. Cole Heirs, Devisees, Successors or Assigns (2/9)		
(g.1.1) Harold G. Cole Heirs, Devisees, Successors or Assigns		
(g.1.1.1) Doris Jean Cole Heirs, Devisees, Successors, or Assigns		
<i>By deed dated 5/23/16 and at instr# 16-1053, The Estate of Doris Jean Cole purported to convey to Appalachian Energy Inc. all of its interest in minerals in the 85 acre (calc. 79.10 acres) tract. The conveyance may have failed to convey the interest as Kimberly Willis failed to qualify as executor.</i>		

Exhibit D
VS16
Docket #VGOB 21-0420-4237
List of all Leased Owners/Claimants being Voluntarily Pooled
(Acre Unit)

	Acres in Unit	Interest in Unit
(g.1.1.1.a) Kimberly Willis 1011 Nature Wood Circle Kent, OH 44240		
(g.1.1.1.b) Appalachian Energy, Inc 230 Charwood Drive Abingdon, VA 24210	0.0111 acres 2/27 of 0.15 acres	0.0003%
(g.1.2) Donald Theodore Cole Heirs, Devisees, Successors or Assigns (2/27)		
(g.1.2.a) Donald Stephen Cole 11 Woodcreek Drive Blue Ash, OH 45241	0.0056 acres 1/27 of 0.15 acres	0.0002%
(g.1.2.b) Kenneth Edward Cole 12043 Windermere Crossing Circle Winter Garden, FL 34787-5522	0.0056 acres 1/27 of 0.15 acres	0.0002%
(g.1.3) Charles F. Cole Heirs, Devisees, Successors or Assigns		
(g.1.3.1) Norma Cole Dotson Heirs, Devisees Successors, or Assigns		
(g.1.3.1.1) Sherry Cole	<i>Sherry Cole assigned 1/2 of her interest to Anthony Looney 6/25/2019, Instrument# 19-0875</i>	
(g.1.3.1.1.1) Sherry Cole 872 Wolf Creek Trail, Apt. 5 Abingdon, VA 24210	0.0056 acres 1/27 of 0.15 acres	0.0002%
(g.1.3.1.1.2) Anthony Looney 128 Hampshire Drive Mooresville, NC 28115	0.0056 acres 1/27 of 0.15 acres	0.0002%
(h) Caroline Cole Keen P.O. Box 233 Whitewood, VA 24657	0.0167 acres 1/9 of 0.15 acres	0.0005%
(i) Nannie Garnett Cole Cooper Heirs, Devisees, Successors or Assigns (1/9)		
(i.1) Hassell McArthur Cooper (1/81)	<i>Interest conveyed to Caroline Keen by deed dated 10/21/81 (DB 283-471) - see (i.4) below.</i>	
(i.2) Graham Millard Cooper (1/81)	<i>Interest conveyed to Caroline Keen by deed dated 10/26/81 (DB 283-863) - see (i.4) below.</i>	
(i.3) Josh Wilson Cooper (1/81)	<i>Interest conveyed to Caroline Keen by deed dated 11/09/81 (DB 284-113) - see (i.4) below.</i>	

Exhibit D
VS16
Docket #VGOB 21-0420-4237
List of all Leased Owners/Claimants being Voluntarily Pooled
(Acre Unit)

	Acres in Unit	Interest in Unit
(i.4) Caroline Cole Keen P.O. Box 233 Whitewood, VA 24657	0.0056 acres 1/27 of 0.15 acres	0.0002%
(i.5) Thelma Geraldine Murray (1/81)	<i>Interest conveyed to Mark Sizemore by quitclaim deed dated 2/6/85 (DB 309-270)</i>	
(i.5.1) Mark Sizemore, etux. & Thelma Murray	<i>Interest conveyed to Claude V. Keen and Caroline Keen by deed dated 8/14/86 (DB 323-722) - see (i.8) below</i>	
(i.6) Lois Nichalson (1/81)	<i>Interest conveyed to Claude V. Keen and Caroline Keen by deed dated 8/14/86 (DB 323-725) - see (i.8) below</i>	
(i.7) Betty Tristan (1/81)	<i>Interest conveyed to Claude V. Keen and Caroline Keen by deed dated 8/14/86 (DB 323-728) - see (i.8) below</i>	
(i.8) Claude V. Keen and Caroline Cole Keen	<i>Claude V. Keen D.O.D. 5/14/2012</i>	
(i.8.1) Caroline Cole Keen P.O. Box 233 Whitewood, VA 24657	0.0056 acres 1/27 of 0.15 acres	0.0002%
(i.10) Billy Victor Cooper (1/81)	<i>Pre-deceased Garnett Cole Cooper (mother)</i>	
(i.10.1) Karen Cooper Rowe P.O. Box 781 Hanover, WV 24839	0.0009 acres 1/162 of 0.15 acres	0.0000%
(i.10.2) Sharon Cooper Daniels P.O. Box 1322 Shady Spring, WV 25918-1322	0.0009 acres 1/162 of 0.15 acres	0.0000%
(i.11) Gary L. Cooper (1/81)	<i>Pre-deceased Garnett Cole Cooper (mother)</i>	
(i.11.1) Melanie D. Cooper 1997 Rockhouse Road Paw Paw, KY 41553	0.0006 acres 1/243 of 0.15 acres	0.0000%
(i.11.2) Corey S. Cooper 4455 Old Lesters Fork Road Grundy, VA 24614	0.0006 acres 1/243 of 0.15 acres	0.0000%
(i.11.3) Byron D. Cooper P.O. Box 252 Vansant, VA 24656	0.0006 acres 1/243 of 0.15 acres	0.0000%
<u>Tract #58 - 17.07 Acres</u>		
(1) P.J. Brown Heirs, et al <i>(889.00 Acre Tract)</i>	17.07 acres	0.4751%
(a) Narcie Fletcher Heirs, Devisees, Successors or Assigns (1/6)	<i>Died Testate - Interest devised to Laura C. Repass</i>	

Exhibit D
VS16
Docket #VGOB 21-0420-4237
List of all Leased Owners/Claimants being Voluntarily Pooled
(Acre Unit)

	Acres in Unit	Interest in Unit
(a.1) Laura C. Repass Heirs, Devisees, Successors or Assigns		<i>Predeceased Narcie Fletcher interest passed to daughter</i>
(a.1.1) Lynn Repass Mullins, Heirs, Successors or Assigns		<i>Died Testate - Interest devised to John R. Mullins</i>
(a.1.1.1) John R. Mullins		<i>By deed dated 11/2/92 (DB 403/18) conveyed his interest to his five children</i>
<i>The interest of John R. Mullins was involved in a Bankruptcy Court Order. See Settlement Agreement dated 4/11/11 for disbursement. (1/6)</i>		
Royalty Payments per the 04/11/11 Settlement Agreement - PGP Well		
(a.1.1.1.a) Mary Ann Mullins Trust c/o Mary Ann Strong 168 Sandy Lane Richlands, VA 24641	0.569 acres 1/30 of 17.07 acres	0.0158%
(a.1.1.1.b) Susan G. Maynard Trust c/o Susan G. Maynard 503 Plough Point Beaufort, SC 29902	0.569 acres 1/30 of 17.07 acres	0.0158%
(a.1.1.1.c) Lynn A. Lawson Trust c/o Lynn A. Lawson Trustee 16083 Rocky Top Ridge Bristol, VA 24202	0.569 acres 1/30 of 17.07 acres	0.0158%
(a.1.1.1.d) Charles R. Mullins & John Robert Mullins, II Trust c/o John Taylor 4600 Park Road Suite 420 Charlotte, NC 28209	1.138 acres 1/15 of 17.07 acres	0.0317%
		<i>Note: The 1/15th interest released from suspense due to Granting Motion Order dated 9/6/2007</i>
(b) Ella W. Weddington Heirs, Devisees, Successors or Assigns (1/6)		
(b.1) Hattie Thompson (1/18)		<i>Conveyed (1/2) interest to Oscar W. Thompson, Jr.(DB 290/440) & (1/2) interest Betty T. Scott (DB 290/437)</i>
(b.1.1) Oscar W. Thompson, Jr. Heirs, Devisees, Successors or Assigns		
(b.1.1.1) James F. Thompson PO Box 3443 Pikeville, KY 41502	0.158 acres 1/108 of 17.07 acres	0.0044%
(b.1.1.2) Janie T. Hall PO Box 2316 Pikeville, KY 41502	0.158 acres 1/108 of 17.07 acres	0.0044%
(b.1.1.3) Oscar W. Thompson, III PO Box 3170 Pikeville, KY 41502	0.158 acres 1/108 of 17.07 acres	0.0044%

Exhibit D
VS16
Docket #VGOB 21-0420-4237
List of all Leased Owners/Claimants being Voluntarily Pooled
(Acre Unit)

	Acres in Unit	Interest in Unit
(b.1.2) Betty T. Scott Heirs, Devisees, Successors or Assigns		
(b.1.2.1) William T. Scott PO Box 1316 Pikeville, KY 41502	0.237 acres 1/72 of 17.07 acres	0.0066%
(b.1.2.2) John H. Scott, III PO Box 2617 Pikeville, KY 41502	0.237 acres 1/72 of 17.07 acres	0.0066%
(b.2) Edith Cassady (1/18)	<i>Conveyed her interest to Edith Mae Vanhooose (1/2) & Ballard W. Cassady (1/2) DB 290/341</i>	
(b.2.1) Edith Mae Vanhooose Heirs, Devisees, Successors or Assigns (1/36)		
(b.2.1.1) Suzy J. Delong Trust c/o Suzy Delong, Trustee 276 Yorkwood Forest Drive Pikeville, KY 41501	0.158 acres 1/108 of 17.07 acres	0.0044%
(b.2.1.2) Charles R. Vanhooose Trust c/o Charles R. Vanhooose, Trustee 149 Thompson Road Pikeville, KY 41501	0.158 acres 1/108 of 17.07 acres	0.0044%
(b.2.1.3) William C. Vanhooose Trust c/o Wm. C. Vanhooose, Trustee 158 Hickory Lane Pikeville, KY 41501	0.158 acres 1/108 of 17.07 acres	0.0044%
(b.2.2) Ballard W. Cassady Heirs, Devisees, Successors or Assigns		
(b.2.2.1) Cassady Family Ventures, LLC 3301 Feliciana Lane Lexington, KY 40509	0.474 acres 1/36 of 17.07 acres	0.0132%
(b.3) Fae W. Ramsey (1/18) (aka Faye)	<i>By deeds dated 6/21/82 she conveyed her interest to: James P. Ramsey (1/3), Susan Ramsey (1/9), Susan Ramsey (1/9), Joe B. Ramsey, Sr (1/3), William N. Ramsey, Jr (1/9), G. Frank Ramsey (1/9)</i>	
(b.3.1) James P. Ramsey, Sr. Heirs, Devisees, Successors or Assigns (1/54)		
<i>Died Testate - Interest devised to two sons</i>		
(b.3.1.1) Michael C. Ramsey Heirs, Devisees, Successors or Assigns		

Exhibit D
VS16
Docket #VGOB 21-0420-4237
List of all Leased Owners/Claimants being Voluntarily Pooled
(Acre Unit)

	Acres in Unit	Interest in Unit
(b.3.1.1.1) Jennifer Lynn Ramsey PO Box 5660 Eugene, OR 97405	0.158 acres 1/108 of 17.07 acres	0.0044%
(b.3.1.2) James P. Ramsey, Jr. Heirs, Devisees, Successors, or Assigns		
(b.3.1.2.1) Deborah K. Ramsey 908 St. Patrick Dr Tallahassee, FL 32310	0.053 acres 1/324 of 17.07 acres	0.0015%
(b.3.1.2.2) James Patton Ramsey, III 85 Weddington Branch Rd Pikeville, KY 41501	0.053 acres 1/324 of 17.07 acres	0.0015%
(b.3.1.2.3) Clyde Dawson Ramsey 1121 Nandina Ct Tallahassee, FL 32308	0.053 acres 1/324 of 17.07 acres	0.0015%
(b.3.2) Susan Joyce Ramsey Aldridge 85 Weddington Branch Road Pikeville, KY 41501	0.105 acres 1/162 of 17.07 acres	0.0029%
(b.3.3) Joe B. Ramsey, Sr. (aka Joe E. Ramsey) 354 Weddington Branch Road, Suite 1 Pikeville, KY 41501	0.316 acres 1/54 of 17.07 acres	0.0088%
(b.3.4) William N. Ramsey, Jr. 85 Weddington Branch Road Pikeville, KY 41501	0.105 acres 1/162 of 17.07 acres	0.0029%
(b.3.5) George Frank Ramsey Heirs, Devisees, Successors or Assigns		
(b.3.5.1) Teddy Colley PO Box 2141 Pikeville, KY 41502-2141	0.105 acres 1/162 of 17.07 acres	0.0029%
(c) Lena B. Carter (1/6) - Deceased (Life Estate extinguished)	<i>By deed 12/5/79, conveyed (1/2) interest to Allen B. Carter & (1/2) interest to Guy P. Carter (DB 148/158)</i>	
(c.1) Allen B. Carter (1/12)	<i>Conveyed (1/2) interest to William H. Carter & (1/2) interest to Sue C. Lemaire (DB 153/373)</i>	
(c.1.1) William H. Carter (1/24)	<i>Conveyed his interest to Victor C. Haga & Sue (Lemaire) Haga (DB 170/558)</i>	
(c.1.2) Sue C. Lemaire Haga, et vir. (1/24 + 1/24 = 1/12)	<i>Obtained 1/24 from Allen B. Carter and 1/24 from William Carter Conveyed 1/12 interest to Eleanor Wall, et vir.</i>	
(c.1.2.1) Eleanor H. Wall, et vir.	<i>Conveyed interest to Sue C. Haga, et vir.</i>	

Exhibit D
VS16
Docket #VGOB 21-0420-4237
List of all Leased Owners/Claimants being Voluntarily Pooled
(Acre Unit)

	Acres in Unit	Interest in Unit
(c.1.2.1.a) Sue C. Haga, et vir.		<i>Conveyed interest to Victor Carl Haga (husband)</i>
(c.1.2.1.a.1) Victor Carl Haga, et ux.		<i>Conveyed interest to Sue Carter Sloan for Life and Remainder to Eleanor Lynette Lemaire</i>
(c.1.2.1.a.1.1) Sue Sloan - <i>Deceased</i>		<i>Interest only for Life then passes</i>
(c.1.2.1.a.1.2) Eleanor Lynette Lemaire 864 West Street Carlisle, MA 01741	1.423 acres 1/12 of 17.07 acres	0.0396%
(c.2) Guy P. Carter (1/12)		<i>Conveyed (1/2) interest to Johnnye H. Carter & (1/2) interest to John W. Gillespie</i>
(c.2.1) Johnnye H. Carter Greer Hunter - <i>Deceased</i> (1/24)		<i>Conveyed to herself for life and remainder to Waban Carter, Johnnye Letterman & Toni McGowan</i>
(c.2.1.1) Waban Page Carter 601 Kemp Road West Greensboro, NC 27410	0.237 acres 1/72 of 17.07 acres	0.0066%
(c.2.1.2) Johnnye Juan Carter Letterman 4 Haverford Pt Greensboro, NC 27455	0.237 acres 1/72 of 17.07 acres	0.0066%
(c.2.1.3) Toni Bates McGowan 1916 Trumbull Drive Dunwoody, GA 30338	0.237 acres 1/72 of 17.07 acres	0.0066%
(c.2.2) John W. Gillespie Heirs, Devisees, Successor or Assigns (1/24)		
(c.2.2.1) John W. Gillespie Trust		<i>Trustee conveyed interest to Gillespie Co. (DB 473/466)</i>
(c.2.2.1.a) Gillespie Company P.O. Box 675 Tazewell, VA 24651	0.711 acres 1/24 of 17.07 acres	0.0198%
(d) George M. Brown Heirs, Devisees, Successors or Assigns		<i>1/6 Interest = Inherited from P.J. Brown (1/7) & Florence Crabtree (1/7 divided between 6 sibilings) Was conveyed a 1/42 interest from Henry Patton Brown, see (f.5.1) below. Life Estate of Virginia Repass extinguished</i>
(d.1) H. Eldridge Brown Heirs, Devisees, Successors or Assigns		<i>Died Testate (WB 44/520), devised (1/2) interest to Gertrude Brown & (1/2) interest divided between to Pauline Hagy, Harley Brown II, George Brown</i>
(d.1.1) Gertrude Hudson Brown (2/21)		<i>By 12/31/92 deed, the interest was conveyed to Eldridge Brown Co. (DB 403-183)</i>
(d.1.2) Pauline Brown Hagy (2/63)		<i>By 12/31/92 deed, the interest was conveyed to Eldridge Brown Co. (DB 403-183)</i>
(d.1.3) Henry Eldridge Brown II (2/63)		<i>By 12/31/92 deed, the interest was conveyed to Eldridge Brown Co. (DB 403-183)</i>

Exhibit D
VS16
Docket #VGOB 21-0420-4237
List of all Leased Owners/Claimants being Voluntarily Pooled
(Acre Unit)

	Acres in Unit	Interest in Unit
(d.1.4) George Glayde Brown (2/63)	<i>By 12/31/92 deed, the interest was conveyed to Eldridge Brown Co. (DB 403-183)</i>	
(d.1.5) Eldridge Brown Company PO Box 730 Richlands, VA 24641	3.251 acres 4/21 of 17.07 acres	0.0905%
(e) Rosa B. McKenry Heirs, Devisees, Successors or Assigns (1/6)		
(e.1) John A. McKenry - <i>Deceased</i>	<i>Life Estate extinguished</i>	
(e.2) Luther George McKenry Heirs, Devisees, Successors or Assigns (1/36)		
(e.2.1) Patricia Thouvelle McKenry - <i>Deceased</i>	<i>Life Estate extinguished</i>	
(e.2.2) Charles Robert McKenry Heirs, Devisees, Successors, or Assigns		
(e.2.2.1) Jean McKenry 3122 Birch Street Carmichael, CA 95608	0.079 acres 1/216 of 17.07 acres	0.0022%
(e.2.2.2) Alan McKenry 5912 Via Casitas Carmichael, CA 95608	0.079 acres 1/216 of 17.07 acres	0.0022%
(e.2.2.3) Lee Amy Sacks 940 El Oro Drive Auburn, CA 95603	0.079 acres 1/216 of 17.07 acres	0.0022%
(e.2.3) Nancy McKenry Goss * (1/72) 502 W. Broad St., #314 Falls Church, VA 22046	0.237 acres 1/72 of 17.07 acres	0.0066%
(e.3) James S. McKenry (1/36 + 1/36 = 1/18)	<i>Includes the 1/36 interest from Ruth M. Ainsley, see (e.7) below. By 2/17/87 deed, the interest was conveyed to James R. McKenry (DB 329/659)</i>	
(e.3.1) James R. McKenry * (1/18)	<i>Will devised a Life Estate in royalty income to Susan W. McKenry with the remainder interest passing at her death to James Reinhardt McKenry, Jr., Monica Cole McKenry Johnson, and Margaret McClure McKenry Nash, in equal shares, per stirpes.</i>	
(e.3.1.1) Susan W. McKenry 3810 Atlantic Ave Apt 606 Virginia Beach, VA 23451	0.948 acres 1/18 of 17.07 acres	0.0264%
(e.3.1.2) James Reinhardt McKenry, Jr. 16 Riverbank Ct. #1 New Canaan, 06840		

Exhibit D
 VS16
 Docket #VGOB 21-0420-4237
 List of all Leased Owners/Claimants being Voluntarily Pooled
 (Acre Unit)

	Acres in Unit	Interest in Unit
(e.3.1.3) Monica Cole McKenry Johnson 4630 Sperryville Pike Woodville, VA 22749		
(e.3.1.4) Margaret Nash 4021 Shallowbrook Lane Olney, MD 20832		
(e.4) John A. McKenry, Jr. (1/36)		<i>Died Testate - Interest devised/deed his four children.</i>
(e.4.1) John A. McKenry, III * Heirs, Devisees, Successors or Assigns		
(e.4.1.1) Mary McKenry PO Box 138 Idledale, CO 80453	0.040 acres 1/432 of 17.07 acres	0.0011%
(e.4.1.2) Natalie McKenry 599 Wright St, Apt 104 Lakewood, CO 80228	0.026 acres 1/648 of 17.07 acres	0.0007%
(e.4.1.3) Elizabeth C. Gillespie 4689 Mariposa Dr Englewood, CO 80110	0.026 acres 1/648 of 17.07 acres	0.0007%
(e.4.1.4) Kimberly Ann Strotz Heirs, Devisees, Successors or Assigns		
(e.4.1.4.1) William E. Strotz, III PO Box 178 Idledale, CO 80453	0.005 acres 1/3240 of 17.07 acres	0.0001%
(e.4.1.4.2) Jonathan A. Strotz 16805 W 16th PI Golden, CO 80401-2712	0.005 acres 1/3240 of 17.07 acres	0.0001%
(e.4.1.4.3) Josiah D. Strotz c/o William E Strotz, Jr - Guardian 16805 W 16th PI Golden, CO 80401-2712	0.005 acres 1/3240 of 17.07 acres	0.0001%
(e.4.1.4.4) Rachel J. Strotz c/o William E Strotz, Jr - Guardian 16805 W 16th PI Golden, CO 80401-2712	0.005 acres 1/3240 of 17.07 acres	0.0001%

Exhibit D
VS16
Docket #VGOB 21-0420-4237
List of all Leased Owners/Claimants being Voluntarily Pooled
(Acre Unit)

	Acres in Unit	Interest in Unit
(e.4.1.4.5) Amy Olivia Grace Strotz c/o William E Strotz, Jr - Guardian 16805 W 16th Pl Golden, CO 80401-2712	0.005 acres 1/3240 of 17.07 acres	0.0001%
(e.4.2) Elizabeth McKenry Adams 1063 Hollow Hill Rd Lynchburg, VA 24503	0.119 acres 1/144 of 17.07 acres	0.0033%
(e.4.3) James Paris McKenry Heirs, Devisees, Successors or Assigns <i>Died Intestate - 1/3 spouse and 2/3 children</i>		
(e.4.3.1) Michelle Martin McKenry (now Webb)		<i>Deeded her (1/432) interest to her step-daughter (Cynthia McKenry-Therrien)</i>
(e.4.3.2) Cynthia McKenry-Therrien PO Box 205 Church View, VA 23032	0.119 acres 1/144 of 17.07 acres	0.0033%
(e.4.4) Natalie Sue McKenry Callis 53 Parkers Point Blvd. Forked River, NJ 08731	0.119 acres 1/144 of 17.07 acres	0.0033%
(e.5) A. P. McKenry Heirs, Devisees, Successors or Assigns (1/36)		
(e.5.1) Ellen S. McKenry * - Deceased		<i>Life Estate extinguished</i>
(e.5.2) Lucie M. Baldie Heirs, Devisees, Successors or Assigns* (1/72)		
(e.5.2.1) Ellen Allen 109 Horn Creek Ct. Cary, NC 27519	0.237 acres 1/72 of 17.07 acres	0.0066%
(e.5.3) A. P. McKenry, Jr. Heirs, Devisees, Successors or Assigns (1/72)		
(e.5.3.1) Eloise N. McKenry Heirs, Devisees, Successors or Assigns* (1/72)		
(e.5.3.1.1) Eloise G. McKenry Trust		<i>Trust terminated upon death of Mattie Leigh Willkie</i>
(e.5.3.1.1.1) May Leigh Thomas Crain		<i>Assigned 4/9/2015 to Ellen Baldi Allen</i>
(e.5.3.1.1.1.1) Ellen Allen 109 Horn Creek Ct. Cary, NC 27519	0.237 acres 1/72 of 17.07 acres	0.0066%
(e.6) Carl E. B. McKenry, Sr. Heirs, Devisees, Successors or Assigns (1/36)		
(e.6.1) Carl E. B. McKenry, Jr. * (1/36)		

Exhibit D
VS16
Docket #VGOB 21-0420-4237
List of all Leased Owners/Claimants being Voluntarily Pooled
(Acre Unit)

	Acres in Unit	Interest in Unit
(e.6.1.1) Clare C. McKenry Molloy 7 Kilone Grove Ballybeg Ennis, County Clare, Ireland	0.474 acres 1/36 of 17.07 acres	0.0132%
(e.7) Ruth M. Ainsley (1/36)	<i>Conveyed her interest to John A. McKenry, Jr. & James S. McKenry, as joint tenants with rights of survivorship. (DB 402/597 TC) John A. McKenry was deceased first vesting title in James S. McKenry.</i>	
<i>* NOTE: By Agreement dated 3/23/77 appointed James R. McKenry as AIF</i>		
Correspondances and Payment are to be made to:		
James R. McKenry, AIF for Rosa B. McKenry Heirs 192 Ballard Court, Suite 400 Virginia Beach, VA 23462-6538		
(f) James B. Brown Heirs, Devisees, Successors or Assigns (1/6)	<i>Predeceased Patton J. Brown</i>	
(f.1) George Ira Brown Heirs, Devisees, Successors or Assigns (1/36)	<i>George I. Brown conveyed his interest to John H. White 10/12/14 John H. White conveyed the interest back to George I. Brown 11/18/20</i>	
(f.1.1) Ella Madge Brown Heirs, Devisees, Successors or Assigns	<i>Died Testate - Interest devised to A. P. Brown.</i>	
(f.1.2) A. P. Brown Heirs, Devisees, Successors or Assigns (1/36)		
(f.1.2.1) Anna Ruth Brown - <i>Deceased</i>	<i>Life Estate extinguished</i>	
(f.2.1.2) Grover Ira Brown Heirs, Devisees, Successors or Assigns (1/72)		
(f.1.2.2.1) Rodney Lynn Brown 126 Laurel Wood Acres Road Cedar Bluff, VA 24609	0.237 acres 1/72 of 17.07 acres	0.0066%
(f.1.2.3) Sarah Arlene Brown Buchanan Heirs, Devisees, Successors or Assigns (1/72)	<i>Will devised P.J. Brown interest to Preston until his death, at which time they will pass to Laura, Sarah, and Ira</i>	
(f.1.2.3.1) Preston Buchanan (DOD 10/24/2020)	<i>Life Estate Extinguished</i>	
(f.1.2.3.2) Laura Buchanan Heirs, Devisees, Successors, or Assigns <i>(documentation pending)</i>	0.040 acres 1/432 of 17.07 acres	0.0011%
(f.1.2.3.2.1) Chris Hess 106 Cricket Lane Cedar Bluff, VA 24609		

Exhibit D
VS16
Docket #VGOB 21-0420-4237
List of all Leased Owners/Claimants being Voluntarily Pooled
(Acre Unit)

	Acres in Unit	Interest in Unit
(f.1.2.3.2.2) Daniel McClanahan 2289 Lovers Gap Road Vansant, VA 24656		
(f.1.2.3.2.3) Lauralynn McClanahan 5705 Crow Drive Cumming, GA 30041		
(f.1.2.3.2.4) Brittany McClanahan 22715 Green Springs Church Rd Abingdon, VA 24211		
(f.1.2.3.3) Sarah B. Taylor PO Box 283 Pounding Mill, VA 24637	0.040 acres 1/432 of 17.07 acres	0.0011%
(f.1.2.3.4) Ira Buchanan 2737 Little Creek Hwy Dublin, VA 24084	0.040 acres 1/432 of 17.07 acres	0.0011%
(f.2) Charles G. Brown Heirs, Devisees, Successors or Assigns (1/36) <i>Died Testate - Interest devised to his neice, Hannah A. Taylor (Daughter of Margie Ascue)</i>		
(f.2.1) Hannah Ascue Brown Taylor Heirs, Devisees, Successors or Assigns(1/36)		
(f.2.1.1) Glenn Taylor PO Box 103 Rosedale, VA 24280	0.237 acres 1/72 of 17.07 acres	0.0066%
(f.2.1.2) Barbara Taylor Pauley PO Box 767 Rosedale, VA 24280	0.237 acres 1/72 of 17.07 acres	0.0066%
(f.3) Earl Brown Heirs, Devisees, Successors or Assigns (1/36)		
(f.3.1) Vivian Witt Brown - <i>Deceased</i>	<i>Life Estate extinguished</i>	
(f.3.2) Harold Kent Brown Heirs, Devisees, Successors or Assigns	<i>Predeceased Vivian Brown (mother) and survived by widow and one child Died Intestate (1/3 Widow - 2/3 Child)</i>	
(f.3.2.1) Margaret Hatcher Brown Heirs, Devisees, Successors or Assigns	<i>Deeded her interest 10/21/91 to Martha Brown Short & Robert Short (DB 381/812) as tenants by the entirety with rights of survivorship.</i>	
(f.3.2.1.a) Martha B. and Robert W. Short 6815 Tinkerdale Road Roanoke, VA 24019	0.158 acres 1/108 of 17.07 acres	0.0044%

Exhibit D
VS16
Docket #VGOB 21-0420-4237
List of all Leased Owners/Claimants being Voluntarily Pooled
(Acre Unit)

	Acres in Unit	Interest in Unit
(f.3.2.2) Martha B. and Robert W. Short 6815 Tinkerdale Road Roanoke, VA 24019	0.316 acres 1/54 of 17.07 acres	0.0088%
(f.4) Leola B. Brown Steele (1/42 + 1/252 = 1/36)		<p><i>A. Inherited a 1/42 Interest from James B. Brown (1/7th divided between 6 children)</i></p> <p><i>B. Inherited a 1/252 Interest from Florence Crabtree = (1/7th divided between siblings or their heirs = 1/42, then divided between the six heirs of James B. Brown = 1/252)</i></p> <p><i>C. The deed (DB 93/283 TC) to George M. Brown for 1/42 interest</i> DOES NOT include the 573.80 acre or the 889.00 acre tracts.</p>
(f.4.1) Henry Woodrow Steele Heirs, Devisees, Successors or Assigns (1/108)		
(f.4.1.1) Buford Earl Steele Heirs, Devisees, Successors, or Assigns		
(f.4.1.1.1) Juanita Clater PO Box 1704 Front Royal, VA 22630	0.079 acres 1/216 of 17.07 acres	0.0022%
(f.4.1.2) Mary Francis Steele Carter Heirs, Devisees, Successors or Assigns (1/216)		<i>Interest to husband (1/2) and (1/2) each to three children</i>
(f.4.1.2.a) Kenneth E. Carter (1/2) 600 Mount View Street Front Royal, VA 22630	0.040 acres 1/432 of 17.07 acres	0.0011%
(f.4.1.2.b) Tina Carter (1/6) 152 Lincoln Lane Staunton, VA 24401	0.013 acres 1/1296 of 17.07 acres	0.0004%
(f.4.1.2.c) David Carter (1/6) 417 E Criser Rd, Apt 102 Front Royal, VA 22630	0.013 acres 1/1296 of 17.07 acres	0.0004%
(f.4.1.2.d) Jennifer Wiles (1/6) 79 Snowbird Court Front Royal, VA 22630	0.013 acres 1/1296 of 17.07 acres	0.0004%
(f.4.2) Claytor S. Grove Heirs, Devisees, Successors or Assigns (1/108)		
(f.4.2.1) Charles M. Grove, Jr. Heirs, Devisees, Successors or Assigns (1/216)		
(f.4.2.1.a) Roberta C. Grove Heirs, Devisees, Successors, or Assigns		

Exhibit D
VS16
Docket #VGOB 21-0420-4237
List of all Leased Owners/Claimants being Voluntarily Pooled
(Acre Unit)

	Acres in Unit	Interest in Unit
(f.4.2.1.a.1) Ernest Charles Grove 954 Vista Ridge Court Front Royal, VA 22630	0.040 acres 1/432 of 17.07 acres	0.0011%
(f.4.2.1.a.2) Brian Alan Grove 25 Summit Ridge Road Christiansburg, VA 24073	0.040 acres 1/432 of 17.07 acres	0.0011%
(f.4.2.2) Shirley G. Singhas Heirs, Devisees, Successors, or Assigns <i>(Documentation Pending)</i>	0.079 acres 1/216 of 17.07 acres	0.0022%
(f.4.3) Faye S. Hough Heirs, Devisees, Successors or Assigns (1/108)		
(f.4.3.1) J. Tyson Hough Heirs, Devisees, Successors or Assigns		<i>Died Testate - Interest devised to the James M. Singhas.</i>
(f.4.3.1.1) James M. Singhas Heirs, Devisees, Successors or Assigns		
(f.4.3.1.1.a) Doris L. Singhas Heirs, Devisees, Successors or Assigns		
(f.4.3.1.1.a.1) Amber Frazier 213 Page Street Berryville, VA 22611	0.158 acres 1/108 of 17.07 acres	0.0044%
(f.5) Henry P. Brown Heirs, Devisees, Successors or Assigns (1/42 + 1/252 = 1/36) (1/252 remaining)		A. <i>Inherited a 1/42 Interest from James B. Brown (1/7th divided between 6 children)</i> B. <i>Inherited a 1/252 Interest from Florence Crabtree = (1/7th divided between sibilings or their heirs = 1/42, then divided between the six heirs of James B. Brown = 1/252)</i>
(f.5.1) George M. Brown (1/42) <i>see (d) above</i>		<i>Conveyed 1/42 interest to George M. Brown (DB 60/254) before Florence Crabtree died, see (d) above.</i>
(f.5.2) Beatrice F. Brown - <i>Deceased</i>		<i>Life Estate extinguished</i>
(f.5.3) James Moses Brown Heirs, Devisees Successors or Assigns (1/504)		<i>Inherited a (1/2) interest of the 1/252 interest from Florence Crabtree 1/3 to Spouse (1/1512) & 2/3 to Children (1/756)</i>
(f.5.3.1) Roxie Brown Heirs, Devisees, Successors, or Assigns		
(f.5.3.1.1) Beverly Lester PO Box 970 Pounding Mill, VA 24637	0.003 acres 1/6048 of 17.07 acres	0.0001%

Exhibit D
VS16
Docket #VGOB 21-0420-4237
List of all Leased Owners/Claimants being Voluntarily Pooled
(Acre Unit)

	Acres in Unit	Interest in Unit
(f.5.3.1.2) Gerald Stephen Witt 4545 Wolfhound Drive Mechanicsville, VA 23116	0.003 acres 1/6048 of 17.07 acres	0.0001%
(f.5.3.1.3) Jeffrey Dean Witt 3015 Chukar Drive McKinney, TX 75072	0.003 acres 1/6048 of 17.07 acres	0.0001%
(f.5.3.1.4) Michelle Keen 297 Carroll Drive Hardy, VA 24101	0.003 acres 1/6048 of 17.07 acres	0.0001%
(f.5.3.2) James William Brown Heirs, Deviseses, Successors or Assigns (1/756)	<i>Died Testate - Interest devised to Brenda Brown, wife</i>	
(f.5.3.2.a) Brenda Owens Brown Powell PO Box 1595 Duluth, GA 30096	0.023 acres 1/756 of 17.07 acres	0.0006%
(f.5.4) Eugene Lee Brown Heirs, Deviseses Successors or Assigns (1/504)	<i>Inherited a (1/2) interest of the 1/252 interest from Florence Crabtree 1/3 to Spouse (1/1512) & 2/3 to Children (1/756 divided between 5 children)</i>	
(f.5.4.1) Martha Evelyn Christian Brown Heirs, Deviseses, Successors or Assigns (1/3 of 1/504 = 1/1512)	<i>Died Testate - Interest devised to Nora C. Damron, daughter.</i>	
(f.5.4.1.a) Nora Catherine Damron 475 Maid Street Pounding Mill, VA 24637	0.011 acres 1/1512 of 17.07 acres	0.0003%
(f.6) Marjorie Brown Ascue Heirs, Deviseses, Successors or Assigns (1/36)		
(f.6.1) Russell A. Ascue - <i>Deceased</i>	<i>Life Estate extinguished</i>	
(f.6.2) Ruth A. Martin (aka Myrtle Ruth Martin) (1/108)		
(f.6.2.1) Joseph B. Martin, Jr. 3844 Tangle Oak Drive Clemmons, NC 27012	0.158 acres 1/108 of 17.07 acres	0.0044%
(f.6.3) Catherine A. Lee Heirs, Deviseses Successors or Assigns (1/108)	<i>Died Testate - Interest devised to her son, Morris Richard Lee</i>	
(f.6.3.1) Morris R. Lee 1072 Ascue Road Cedar Bluff, VA 24609	0.158 acres 1/108 of 17.07 acres	0.0044%
(f.6.4) Hannah Ascue Taylor Heirs, Deviseses, Successors or Assigns (1/108 + 1/36 = 1/27)		

Exhibit D
VS16
Docket #VGOB 21-0420-4237
List of all Leased Owners/Claimants being Voluntarily Pooled
(Acre Unit)

	Acres in Unit	Interest in Unit
(f.6.4.1) Barbara Taylor Pauley P.O. Box 767 Rosedale, VA 24280	0.079 acres 1/216 of 17.07 acres	0.0022%
(f.6.4.2) Glenn C. Taylor P.O. Box 103 Rosedale, VA 24280	0.079 acres 1/216 of 17.07 acres	0.0022%
(g) Florence Crabtree Heirs, Devisees, Successors or Assigns (1/7)		<i>Died Testate - Interest devised to the Estate of P.J. Brown.</i>
<u>Tract #60 - 27.78 Acres</u>		
Caroline Cole Heirs, Devisees, Successors or Assigns et al <i>33.04 Acre Tract</i>	27.78 acres	0.7731%
(1) Caroline Cole Heirs, Devisees, Successors or Assigns		
(a) Hassell Cole		<i>Interest sold to Thelma Parks thru creditor's suit (DB 161, PG 326)</i>
(a.1) Thelma Parks		<i>Conveyed interest to Edith Street & Marion Combs (DB161, PG 366)</i>
(a.1.1) Edith G. Street * PO Box 459 Abingdon, VA 24212	1.543 acres 1/18 of 27.78 acres	0.0430%
(a.1.2) Marion S. Combs Heirs, Devisees, Successors or Assigns		
(a.1.2.1) F.H. Combs II Testamentary Trust* c/o Amy and/or Eric Combs, Trustees P.O. Box 841 Tazewell, VA 24651	0.514 acres 1/54 of 27.78 acres	0.0143%
(a.1.2.2) Martha E. Combs Trust* PO Box 1404 Abingdon, VA 24121	0.514 acres 1/54 of 27.78 acres	0.0143%
(a.1.2.3) CIPL LP * c/o John C. Irvin 4710 Hunterwood Circle Richmond, TX 77406	0.514 acres 1/54 of 27.78 acres	0.0143%
(b) Kermit F. & Mona McNeil Cole Heirs, Devisees, Successors or Assigns		

Exhibit D
VS16
Docket #VGOB 21-0420-4237
List of all Leased Owners/Claimants being Voluntarily Pooled
(Acre Unit)

	Acres in Unit	Interest in Unit
(b.1) Nancy J. Cole * PO Box 2075 Beckley, WV 25802	1.543 acres 1/18 of 27.78 acres	0.0430%
(b.2) Shirley Fuqua	<i>(Deceased - no heirs - interest went to Nancy Cole)</i>	
(b.2.1) Nancy J. Cole * PO Box 2075 Beckley, WV 25802	1.543 acres 1/18 of 27.78 acres	0.0430%
(c) Trula Burress Heirs, Devisees, Successors or Assigns		
(c.1) James W. Burress	<i>conveyed interest in 36 (33.04) acres by deed dated 2/1990 (DB 356/213) to Caroline Keen</i>	
(c.1.1) Caroline C. Keen * PO Box 233 Beckley, WV 25802	1.543 acres 1/18 of 27.78 acres	0.0430%
(c.2) Margaret M. Davis	<i>conveyed interest in 36 (33.04) acres by deed dated 7/1985 (DB 313/436) to Caroline Keen</i>	
(c.2.1) Caroline C. Keen * PO Box 233 Beckley, WV 25802	1.543 acres 1/18 of 27.78 acres	0.0430%
(d) Leonard P. Cole	<i>Conveyed by deed dated 6/14/1972 to B.W. & Lena McDonald (DB 207 PG 254)</i>	
(d.1) B.W. McDonald	<i>Conveyed interest 4/20/1985 to Lena McDonald (DB 321 PG 236)</i>	
(d.2) Lena McDonald Heirs, Devisees, Successors or Assigns *		
(d.2.2) Tamala McDonald Pelphrey * 10809 Meeting St Prospect, KY 40059	0.617 acres 1/45 of 27.78 acres	0.0172%
(d.2.3) Gregory B. McDonald * 2220 Nicholasville Rd, Ste 250 Lexington, KY 40503	0.617 acres 1/45 of 27.78 acres	0.0172%
(d.2.5) Timothy J. McDonald * 980 Cresswood Drive Prestonsburg, KY 41653	0.617 acres 1/45 of 27.78 acres	0.0172%
(e) Sherman & Vergie M. Cole Heirs, Devisees, Successors or Assigns		

Exhibit D
VS16
Docket #VGOB 21-0420-4237
List of all Leased Owners/Claimants being Voluntarily Pooled
(Acre Unit)

	Acres in Unit	Interest in Unit
(e.1) Mary F. Harris 4823 Basswood Drive Columbus, GA 31904	0.514 acres 1/54 of 27.78 acres	0.0143%
(e.2) Larry Dean Cole 14573 Lee Highway Bristol, VA 24202-4253	0.514 acres 1/54 of 27.78 acres	0.0143%
(e.3) Carolyn Cole Jones	<i>Conveyed by deed dated 5/20/1985 (DB 311 PG 621)</i>	
(e.4) Debbie Cole Rife, et ux	<i>Conveyed by deed dated 5/23/1985 (DB 311 PG 623)</i>	
(e.5) Leon Lonnie Cole, et ux	<i>Conveyed by deed dated 6/3/1985 (DB 316 PG 276)</i>	
(e.6) Jennings Hobart Cole, et ux	<i>Conveyed by deed dated 5/9/1985 (DB 316 PG 278)</i>	
(e.a.1) Caroline C. Keen * P.O. Box 233 Whitewood, VA 24657	2.058 acres 2/27 of 27.78 acres	0.0573%
(f) Graham Cole	<i>Conveyed to Gallie Cole (DB159 PG 586)</i>	
(f.1) Gallie Cole Heirs, Devisees, Successors or Assigns		
(f.1.1) Harold G. Cole Heirs, Devisees, Successors or Assigns		
(f.1.1.1) Kimberly Willis 1011 Nature Wood Circle Kent, OH 44240	2.058 acres 2/27 of 27.78 acres	0.0573%
(f.2) Donald T. Cole Heirs, Devisees,* Successors or Assigns		
(f.2.1) Donald Stephen Cole * 7583 Lakewater Drive Cincinnati, OH 45242-3005	1.029 acres 1/27 of 27.78 acres	0.0286%
(f.2.2) Kenneth Edward Cole * 12043 Windermere Crossing Circle Winter Garden, FL 34787-5522	1.029 acres 1/27 of 27.78 acres	0.0286%
(f.3) Charles F. Cole Heirs, Devisees, Successors or Assigns		
(f.3.1) Norma Cole Dotson Heirs, Devisees Successors, or Assigns		

Exhibit D
VS16
Docket #VGOB 21-0420-4237
List of all Leased Owners/Claimants being Voluntarily Pooled
(Acre Unit)

	Acres in Unit	Interest in Unit
(f.3.1.1) Sherry Cole	<i>Sherry Cole assigned 1/2 of her interest to Anthony Looney 6/25/2019, Instrument# 19-0875</i>	
(f.3.1.1.1) Sherry Cole 872 Wolf Creek Trail, Apt. 5 Abingdon, VA 24210	1.0289 acres 1/27 of 27.78 acres	0.0286%
(f.3.1.1.2) Anthony Looney 128 Hampshire Drive Mooresville, NC 28115	1.0289 acres 1/27 of 27.78 acres	0.0286%
(g) Caroline C. Keen * P.O. Box 233 Whitewood, VA 24657	3.087 acres 1/9 of 27.78 acres	0.0859%
(h) Nannie Garnett Cole Cooper Heirs, Devisees, Successors or Assigns		
(h.1) Hassell MacArthur Cooper, et ux	<i>Conveyed by deed dated 10/21/1981 (DB 283 PG 471)</i>	
(h.2) Graham Millard Cooper, et ux	<i>Conveyed by deed dated 10/21/1981 (DB 283 PG 863)</i>	
(h.3) Josh Wilson Cooper, et ux	<i>Conveyed by deed dated 11/9/1981 (DB 284 PG 113)</i>	
(h.4) Thelma Murray, et vir	<i>Conveyed by deed dated 2/6/1985 to Mark Sizemore (DB 309 PG 270)</i>	
(h.4.1) Mark Sizemore, et ux	<i>Conveyed by deed dated 8/14/1986 (DB 323 PG 722)</i>	
(h.5) Lois Nicholson, et vir	<i>Conveyed by deed dated 8/14/1986 (DB 311 PG 725)</i>	
(h.6) Betty Tristan	<i>Conveyed by deed dated 8/14/1986 (DB 323 PG 728)</i>	
(h.a.1) Caroline C. Keen * P.O. Box 233 Whitewood, VA 24657	2.058 acres 2/27 of 27.78 acres	0.0573%
(h.8) Billy Cooper Heirs, Devisees, Successors or Assigns		
(h.8.1) Karen C. Rowe P.O. Box 781 Hanover, WV 24839	0.171 acres 1/162 of 27.78 acres	0.0048%
(h.8.2) Sharon Cooper Daniels PO Box 1322 Shady Spring, WV 25918-1322	0.171 acres 1/162 of 27.78 acres	0.0048%
(h.9) Gary Cooper Heirs, Devisees, Successors or Assigns		

Exhibit D
 VS16
 Docket #VGOB 21-0420-4237
 List of all Leased Owners/Claimants being Voluntarily Pooled
 (Acre Unit)

	Acres in Unit	Interest in Unit
(h.9.1) Melanie D. Cooper 1997 Rockhouse Road Paw Paw, KY 41553	0.114 acres 1/243 of 27.78 acres	0.0032%
(h.9.2) Corey S. Cooper 4455 Old Lesters Fork Rd Grundy, VA 24614	0.114 acres 1/243 of 27.78 acres	0.0032%
(h.9.3) Byron D. Cooper PO Box 252 Vansant, VA 24656	0.114 acres 1/243 of 27.78 acres	0.0032%
<u>Tract's #61A (38.80 acres), 61B (2.23 acres), and 61I (0.39 acres)**</u>		
<i>** The acreages of the above tracts with identical ownership have been combined in an effort to reduce exhibit size</i>		
Caroline Cole Keen, et al. <i>(Caroline Cole Gregory Heirs, Devisees, Successors or Assigns)</i> 79.10 Acre Tract	41.42 acres	1.1527%
(1) Caroline Cole Gregory Heirs, Devisees, Successors or Assigns		
(a) Hassel Cole (1/9)		<i>Interest conveyed to Thelma Parks by creditor's suit dated 5/2/64 (DB 161-326)</i>
(a.1) Thelma Parks		<i>Interest conveyed to Edith Street and Marion Combs by deed dated 5/7/64 (DB 161-366)</i>
(a.1.1) Edith G. Street *** P.O. Box 459 Abingdon, VA 24212	2.3011 acres 1/18 of 41.42 acres	0.0640%
(a.1.2) Marion S. Combs Heirs, Devisees, Successors or Assigns (1/18) ***		
(a.1.2.1) Martha E. Combs Trust PO Box 1404 Abingdon, VA 24121	0.7670 acres 1/54 of 41.42 acres	0.0213%
(a.1.2.2) Frederick H. Combs II Heirs, Devisees, Successors or Assigns		
(a.1.2.2.a) Fred H. Combs II Testamentary Trust c/o Trustee P.O. Box 841 Tazewell, VA 24651	0.7670 acres 1/54 of 41.42 acres	0.0213%
(a.1.2.3) Carol Irvin		<i>Conveyed 1/54 interest to CIPL, LP (Instrument 1200026521)</i>

Exhibit D
VS16
Docket #VGOB 21-0420-4237
List of all Leased Owners/Claimants being Voluntarily Pooled
(Acre Unit)

	Acres in Unit	Interest in Unit
(a.1.2.3.1) CIPL, LP 4710 Hunterwood Circle Richmond, TX 77406	0.7670 acres 1/54 of 41.42 acres	0.0213%
*** NOTE: CNX Gas Company conveyed its Royalty Interest in the CBM Only to Edith Street, John Irvin, Carol Irvin, Martha Combs and The Frederick H. Combs II Testamentary Trust by deed dated 3/07/08 (Inst#080001170).		
(b) Kermit Cole Heirs, Devisees, Successors or Assigns (1/9)		
(b.1) Mona Cole, widow - <i>Deceased</i>	<i>Dower Interest of a 1/3 Life Estate</i>	
(b.2) Nancy J. Cole <i>See (b.3.1.a) below</i> P. O. Box 2075 Beckley, WV 25802	4.6022 acres 1/9 of 41.42 acres	0.1281%
(b.3) Shirley Cole Fuqua Heirs, Devisees, Successors or Assigns (1/18)		
<i>No issue and her husband is deceased. Shirley Fuqua pre-deceased Mona Cole, her mother.</i>		
(b.3.1) Mona Cole Heirs, Devisees, Successors or Assigns		
(b.3.1.a) Nancy J. Cole (1/18) <i>The 1/18th interest is combined with (b.2) above.</i>		
(c) Trula Burress Heirs, Devisees, Successors or Assigns (1/9)		
(c.1) James W. Burress 22638 Aven Lane Abingdon, VA 24211	2.3011 acres 1/18 of 41.42 acres	0.0640%
(c.2) Margaret M. Davis P.O. Box 10 Richlands, VA 24641	2.3011 acres 1/18 of 41.42 acres	0.0640%
(d) Leonard P. Cole (1/9) <i>Interest conveyed to B. W. McDonald and Lena McDonald by deed dated 6/14/72 (DB 207-254)</i>		
(d.1) B. W. McDonald <i>Interest in 85 acre tract conveyed to Lena McDonald by deed dated 4/20/85 (DB 321-236)</i>		
(d.2) Lena McDonald Heirs, Devisees, Successors or Assigns		
(d.2.1) Byrd W. McDonald, II 10456 NW 2nd Ave. Portland, OR 97231	0.9204 acres 1/45 of 41.42 acres	0.0256%
(d.2.2) Timothy J. McDonald 980 Cresswood Drive Prestonsburg, KY 41653	0.9204 acres 1/45 of 41.42 acres	0.0256%
(d.2.3) Tamala M. Pelphrey 10809 Meeting Street Prospect, KY 40059	0.9204 acres 1/45 of 41.42 acres	0.0256%

Exhibit D
VS16
Docket #VGOB 21-0420-4237
List of all Leased Owners/Claimants being Voluntarily Pooled
(Acre Unit)

	Acres in Unit	Interest in Unit
(d.2.4) Gregory B. McDonald 2220 Nicholasville Rd, Ste 250 Lexington, KY 40503	0.9204 acres 1/45 of 41.42 acres	0.0256%
(d.2.5) Greta McDonald Meek 177 Colvin Branch Oil Springs, KY 41238	0.9204 acres 1/45 of 41.42 acres	0.0256%
(e) Sherman Cole Heirs, Devisees, Successors or Assigns (1/9)		
(e.1) Virgie Cole, widow - <i>Deceased</i>	<i>Dower Interest of a 1/3 Life Estate</i>	
(e.2) Larry Dean Cole 16927 Dismal River Rd Whitewood, VA 24657	0.7670 acres 1/54 of 41.42 acres	0.0213%
(e.3) Mary F. Harris 4823 Basswood Drive Columbus, GA 31904	0.7670 acres 1/54 of 41.42 acres	0.0213%
(e.4) Caroline Jones (1/54)	<i>Interest conveyed to Claude V. Keen and Caroline Keen by deed dated 5/20/85 (DB 311-621). See (e.8) below.</i>	
(e.5) Debbie Cole Rife (1/54)	<i>Interest conveyed to Claude V. Keen and Caroline Keen by deed dated 5/23/85 (DB 311-623). See (e.8) below.</i>	
(e.6) Leon Lonnie Cole (1/54)	<i>Interest conveyed to Claude V. Keen and Caroline Keen by deed dated 11/01/85 (DB 316-276). See (e.8) below.</i>	
(e.7) Jennings Hobart Cole (1/54)	<i>Interest conveyed to Claude V. Keen and Caroline Keen by deed dated __/__/85 (DB 316-278). See (e.8) below.</i>	
(e.8) Claude V. Keen and Caroline Keen	<i>Claude V. Keen D.O.D. 5/14/2012</i>	
(e.8.1) Caroline Cole Keen P.O. Box 233 Whitewood, VA 24657	3.0681 acres 2/27 of 41.42 acres	0.0854%
(f) Graham Cole (1/9)	<i>Interest conveyed to Gallie F. Cole by deed dated 2/7/64 (DB 159-586)</i>	
(g) Gallie Cole Heirs, Devisees, Successors or Assigns (2/9)	<i>Interest inherited from Caroline Cole Gregory (1/9) plus interest conveyed from Graham Cole (1/9), see (f) above.</i>	
(g.1) Alta M. Cole Heirs, Devisees, Successors or Assigns (2/9)		
(g.1.1) Harold G. Cole Heirs, Devisees, Successors or Assigns		
(g.1.1.1) Doris Jean Cole Heirs, Devisees, Successors, or Assigns	<i>By deed dated 5/23/16 and at instr# 16-1053, The Estate of Doris Jean Cole purported to convey to Appalachian Energy Inc. all of its interest in minerals in the 85 acre (calc. 79.10 acres) tract. The conveyance may have failed to convey the interest as Kimberly Willis failed to qualify as executor.</i>	

Exhibit D
VS16
Docket #VGOB 21-0420-4237
List of all Leased Owners/Claimants being Voluntarily Pooled
(Acre Unit)

	Acres in Unit	Interest in Unit
(g.1.1.1.a) Kimberly Willis 1011 Nature Wood Circle Kent, OH 44240		
(g.1.1.1.b) Appalachian Energy, Inc 230 Charwood Drive Abingdon, VA 24210	3.0681 acres 2/27 of 41.42 acres	0.0854%
(g.1.2) Donald Theodore Cole Heirs, Devisees, Successors or Assigns (2/27)		
(g.1.2.a) Donald Stephen Cole 11 Woodcreek Drive Blue Ash, OH 45241	1.5341 acres 1/27 of 41.42 acres	0.0427%
(g.1.2.b) Kenneth Edward Cole 12043 Windermere Crossing Circle Winter Garden, FL 34787-5522	1.5341 acres 1/27 of 41.42 acres	0.0427%
(g.1.3) Charles F. Cole Heirs, Devisees, Successors or Assigns		
(g.1.3.1) Norma Cole Dotson Heirs, Devisees Successors, or Assigns		
(g.1.3.1.1) Sherry Cole		<i>Sherry Cole assigned 1/2 of her interest to Anthony Looney 6/25/2019, Instrument# 19-0875</i>
(g.1.3.1.1.1) Sherry Cole 872 Wolf Creek Trail, Apt. 5 Abingdon, VA 24210	1.5341 acres 1/27 of 41.42 acres	0.0427%
(g.1.3.1.1.2) Anthony Looney 128 Hampshire Drive Mooresville, NC 28115	1.5341 acres 1/27 of 41.42 acres	0.0427%
(h) Caroline Cole Keen P.O. Box 233 Whitewood, VA 24657	4.6022 acres 1/9 of 41.42 acres	0.1281%
(i) Nannie Garnett Cole Cooper Heirs, Devisees, Successors or Assigns (1/9)		
(i.1) Hassell McArthur Cooper (1/81)		<i>Interest conveyed to Caroline Keen by deed dated 10/21/81 (DB 283-471) - see (i.4) below.</i>
(i.2) Graham Millard Cooper (1/81)		<i>Interest conveyed to Caroline Keen by deed dated 10/26/81 (DB 283-863) - see (i.4) below.</i>
(i.3) Josh Wilson Cooper (1/81)		<i>Interest conveyed to Caroline Keen by deed dated 11/09/81 (DB 284-113) - see (i.4) below.</i>

Exhibit D
VS16
Docket #VGOB 21-0420-4237
List of all Leased Owners/Claimants being Voluntarily Pooled
(Acre Unit)

	Acres in Unit	Interest in Unit
(i.4) Caroline Cole Keen P.O. Box 233 Whitewood, VA 24657	1.5341 acres 1/27 of 41.42 acres	0.0427%
(i.5) Thelma Geraldine Murray (1/81)	<i>Interest conveyed to Mark Sizemore by quitclaim deed dated 2/6/85 (DB 309-270)</i>	
(i.5.1) Mark Sizemore, etux. & Thelma Murray	<i>Interest conveyed to Claude V. Keen and Caroline Keen by deed dated 8/14/86 (DB 323-722) - see (i.8) below</i>	
(i.6) Lois Nichalson (1/81)	<i>Interest conveyed to Claude V. Keen and Caroline Keen by deed dated 8/14/86 (DB 323-725) - see (i.8) below</i>	
(i.7) Betty Tristan (1/81)	<i>Interest conveyed to Claude V. Keen and Caroline Keen by deed dated 8/14/86 (DB 323-728) - see (i.8) below</i>	
(i.8) Claude V. Keen and Caroline Cole Keen	<i>Claude V. Keen D.O.D. 5/14/2012</i>	
(i.8.1) Caroline Cole Keen P.O. Box 233 Whitewood, VA 24657	1.5341 acres 1/27 of 41.42 acres	0.0427%
(i.10) Billy Victor Cooper (1/81)	<i>Pre-deceased Garnett Cole Cooper (mother)</i>	
(i.10.1) Karen Cooper Rowe P.O. Box 781 Hanover, WV 24839	0.2557 acres 1/162 of 41.42 acres	0.0071%
(i.10.2) Sharon Cooper Daniels P.O. Box 1322 Shady Spring, WV 25918-1322	0.2557 acres 1/162 of 41.42 acres	0.0071%
(i.11) Gary L. Cooper (1/81)	<i>Pre-deceased Garnett Cole Cooper (mother)</i>	
(i.11.1) Melanie D. Cooper 1997 Rockhouse Road Paw Paw, KY 41553	0.1705 acres 1/243 of 41.42 acres	0.0047%
(i.11.2) Corey S. Cooper 4455 Old Lesters Fork Road Grundy, VA 24614	0.1705 acres 1/243 of 41.42 acres	0.0047%
(i.11.3) Byron D. Cooper P.O. Box 252 Vansant, VA 24656	0.1705 acres 1/243 of 41.42 acres	0.0047%

Tract's #61C (0.53 acres), 61D (0.40 acres), 61E (20.46 acres), 61F (5.66 acres), 61G (13.04 acres), and 61H (0.87 acres)**

**** The acreages of the above tracts with identical ownership have been combined in an effort to reduce exhibit size, and separated to reflect retained acres**

Caroline Cole Keen, et al. <i>(Caroline Cole Gregory Heirs, Devisees, Successors or Assigns)</i> 79.10 Acre Tract	40.96 acres***	1.1399%
---	----------------	---------

Exhibit D
VS16
Docket #VGOB 21-0420-4237
List of all Leased Owners/Claimants being Voluntarily Pooled
(Acre Unit)

	Acres in Unit	Interest in Unit
(1) Caroline Cole Gregory Heirs, Devisees, Successors or Assigns		
(a) Hassel Cole (1/9) <i>Interest conveyed to Thelma Parks by creditor's suit dated 5/2/64 (DB 161-326)</i>		
(a.1) Thelma Parks <i>Interest conveyed to Edith Street and Marion Combs by deed dated 5/7/64 (DB 161-366)</i>		
(a.1.1) Edith G. Street *** P.O. Box 459 Abingdon, VA 24212	2.2756 acres 1/18 of 40.96 acres	0.0633%
(a.1.2) Marion S. Combs Heirs, Devisees, Successors or Assigns (1/18) ***		
(a.1.2.1) Martha E. Combs Trust PO Box 1404 Abingdon, VA 24121	0.7585 acres 1/54 of 40.96 acres	0.0211%
(a.1.2.2) Frederick H. Combs II Heirs, Devisees, Successors or Assigns		
(a.1.2.2.a) Fred H. Combs II Testamentary Trust c/o Trustee P.O. Box 841 Tazewell, VA 24651	0.7585 acres 1/54 of 40.96 acres	0.0211%
(a.1.2.3) Carol Irvin <i>Conveyed 1/54 interest to CIPL, LP (Instrument 1200026521)</i>		
(a.1.2.3.1) CIPL, LP 4710 Hunterwood Circle Richmond, TX 77406	0.7585 acres 1/54 of 40.96 acres	0.0211%
*** NOTE: CNX Gas Company conveyed its Royalty Interest in the CBM Only to Edith Street, John Irvin, Carol Irvin, Martha Combs and The Frederick H. Combs II Testamentary Trust by deed dated 3/07/08 (Inst#080001170).		
(b) Kermit Cole Heirs, Devisees, Successors or Assigns (1/9)		
(b.1) Mona Cole, widow - Deceased <i>Dower Interest of a 1/3 Life Estate</i>		
(b.2) Nancy J. Cole <i>See (b.3.1.a) below</i> P. O. Box 2075 Beckley, WV 25802	4.5511 acres 1/9 of 40.96 acres	0.1267%
(b.3) Shirley Cole Fuqua Heirs, Devisees, Successors or Assigns (1/18) <i>No issue and her husband is deceased. Shirley Fuqua pre-deceased Mona Cole, her mother.</i>		
(b.3.1) Mona Cole Heirs, Devisees, Successors or Assigns		

Exhibit D
VS16
Docket #VGOB 21-0420-4237
List of all Leased Owners/Claimants being Voluntarily Pooled
(Acre Unit)

	Acres in Unit	Interest in Unit
(b.3.1.a) Nancy J. Cole (1/18)	<i>The 1/18th interest is combined with (b.2) above.</i>	
(c) Trula Burress Heirs, Devisees, Successors or Assigns (1/9)		
(c.1) James W. Burress 22638 Aven Lane Abingdon, VA 24211	2.2756 acres 1/18 of 40.96 acres	0.0633%
(c.2) Margaret M. Davis P.O. Box 10 Richlands, VA 24641	2.2756 acres 1/18 of 40.96 acres	0.0633%
(d) Leonard P. Cole (1/9)		
<i>Interest conveyed to B. W. McDonald and Lena McDonald by deed dated 6/14/72 (DB 207-254)</i>		
(d.1) B. W. McDonald	<i>Interest in 85 acre tract conveyed to Lena McDonald by deed dated 4/20/85 (DB 321-236)</i>	
(d.2) Lena McDonald Heirs, Devisees, Successors or Assigns		
(d.2.1) Byrd W. McDonald, II 10456 NW 2nd Ave. Portland, OR 97231	0.9102 acres 1/45 of 40.96 acres	0.0253%
(d.2.2) Timothy J. McDonald 980 Cresswood Drive Prestonsburg, KY 41653	0.9102 acres 1/45 of 40.96 acres	0.0253%
(d.2.3) Tamala M. Pelphrey 10809 Meeting Street Prospect, KY 40059	0.9102 acres 1/45 of 40.96 acres	0.0253%
(d.2.4) Gregory B. McDonald 2220 Nicholasville Rd, Ste 250 Lexington, KY 40503	0.9102 acres 1/45 of 40.96 acres	0.0253%
(d.2.5) Greta McDonald Meek 177 Colvin Branch Oil Springs, KY 41238	0.9102 acres 1/45 of 40.96 acres	0.0253%
(e) Sherman Cole Heirs, Devisees, Successors or Assigns (1/9)		
(e.1) Virgie Cole, widow - <i>Deceased</i>	<i>Dower Interest of a 1/3 Life Estate</i>	
(e.2) Larry Dean Cole 16927 Dismal River Rd Whitewood, VA 24657	0.7585 acres 1/54 of 40.96 acres	0.0211%

Exhibit D
VS16
Docket #VGOB 21-0420-4237
List of all Leased Owners/Claimants being Voluntarily Pooled
(Acre Unit)

	Acres in Unit	Interest in Unit
(e.3) Mary F. Harris 4823 Basswood Drive Columbus, GA 31904	0.7585 acres 1/54 of 40.96 acres	0.0211%
(e.4) Caroline Jones (1/54)		<i>Interest conveyed to Claude V. Keen and Caroline Keen by deed dated 5/20/85 (DB 311-621). See (e.8) below.</i>
(e.5) Debbie Cole Rife (1/54)		<i>Interest conveyed to Claude V. Keen and Caroline Keen by deed dated 5/23/85 (DB 311-623). See (e.8) below.</i>
(e.6) Leon Lonnie Cole (1/54)		<i>Interest conveyed to Claude V. Keen and Caroline Keen by deed dated 11/01/85 (DB 316-276). See (e.8) below.</i>
(e.7) Jennings Hobart Cole (1/54)		<i>Interest conveyed to Claude V. Keen and Caroline Keen by deed dated __/__/85 (DB 316-278). See (e.8) below.</i>
(e.8) Claude V. Keen and Caroline Keen		<i>Claude V. Keen D.O.D. 5/14/2012</i>
(e.8.1) Caroline Cole Keen P.O. Box 233 Whitewood, VA 24657	3.0341 acres 2/27 of 40.96 acres	0.0844%
(f) Graham Cole (1/9)		<i>Interest conveyed to Gallie F. Cole by deed dated 2/7/64 (DB 159-586)</i>
(g) Gallie Cole Heirs, Devisees, Successors or Assigns (2/9)		<i>Interest inherited from Caroline Cole Gregory (1/9) plus interest conveyed from Graham Cole (1/9), see (f) above.</i>
(g.1) Alta M. Cole Heirs, Devisees, Successors or Assigns (2/9)		
(g.1.1) Harold G. Cole Heirs, Devisees, Successors or Assigns		
(g.1.1.1) Doris Jean Cole Heirs, Devisees, Successors, or Assigns		<i>By deed dated 5/23/16 and at Instr# 16-1053, The Estate of Doris Jean Cole purported to convey to Appalachian Energy Inc. all of its interest in minerals in the 85 acre (calc. 79.10 acres) tract. The conveyance may have failed to convey the interest as Kimberly Willis failed to qualify as executor.</i>
(g.1.1.1.a) Kimberly Willis 1011 Nature Wood Circle Kent, OH 44240		
(g.1.1.1.b) Appalachian Energy, Inc 230 Charwood Drive Abingdon, VA 24210	3.0341 acres 2/27 of 40.96 acres	0.0844%
(g.1.2) Donald Theodore Cole Heirs, Devisees, Successors or Assigns (2/27)		
(g.1.2.a) Donald Stephen Cole 11 Woodcreek Drive Blue Ash, OH 45241	1.5170 acres 1/27 of 40.96 acres	0.0422%
(g.1.2.b) Kenneth Edward Cole 12043 Windermere Crossing Circle Winter Garden, FL 34787-5522	1.5170 acres 1/27 of 40.96 acres	0.0422%

Exhibit D
VS16
Docket #VGOB 21-0420-4237
List of all Leased Owners/Claimants being Voluntarily Pooled
(Acre Unit)

	Acres in Unit	Interest in Unit
(g.1.3) Charles F. Cole Heirs, Devisees, Successors or Assigns		
(g.1.3.1) Norma Cole Dotson Heirs, Devisees Successors, or Assigns		
(g.1.3.1.1) Sherry Cole	<i>Sherry Cole assigned 1/2 of her interest to Anthony Looney 6/25/2019, Instrument# 19-0875</i>	
(g.1.3.1.1.1) Sherry Cole 872 Wolf Creek Trail, Apt. 5 Abingdon, VA 24210	1.5170 acres 1/27 of 40.96 acres	0.0422%
(g.1.3.1.1.2) Anthony Looney 128 Hampshire Drive Mooresville, NC 28115	1.5170 acres 1/27 of 40.96 acres	0.0422%
(h) Caroline Cole Keen P.O. Box 233 Whitewood, VA 24657	4.5511 acres 1/9 of 40.96 acres	0.1267%
(i) Nannie Garnett Cole Cooper Heirs, Devisees, Successors or Assigns (1/9)		
(i.1) Hassell McArthur Cooper (1/81)	<i>Interest conveyed to Caroline Keen by deed dated 10/21/81 (DB 283-471) - see (i.4) below.</i>	
(i.2) Graham Millard Cooper (1/81)	<i>Interest conveyed to Caroline Keen by deed dated 10/26/81 (DB 283-863) - see (i.4) below.</i>	
(i.3) Josh Wilson Cooper (1/81)	<i>Interest conveyed to Caroline Keen by deed dated 11/09/81 (DB 284-113) - see (i.4) below.</i>	
(i.4) Caroline Cole Keen P.O. Box 233 Whitewood, VA 24657	1.5170 acres 1/27 of 40.96 acres	0.0422%
(i.5) Thelma Geraldine Murray (1/81)	<i>Interest conveyed to Mark Sizemore by quitclaim deed dated 2/6/85 (DB 309-270)</i>	
(i.5.1) Mark Sizemore, etux. & Thelma Murray	<i>Interest conveyed to Claude V. Keen and Caroline Keen by deed dated 8/14/86 (DB 323-722) - see (i.8) below</i>	
(i.6) Lois Nichalson (1/81)	<i>Interest conveyed to Claude V. Keen and Caroline Keen by deed dated 8/14/86 (DB 323-725) - see (i.8) below</i>	
(i.7) Betty Tristan (1/81)	<i>Interest conveyed to Claude V. Keen and Caroline Keen by deed dated 8/14/86 (DB 323-728) - see (i.8) below</i>	
(i.8) Claude V. Keen and Caroline Cole Keen	<i>Claude V. Keen D.O.D. 5/14/2012</i>	
(i.8.1) Caroline Cole Keen P.O. Box 233 Whitewood, VA 24657	1.5170 acres 1/27 of 40.96 acres	0.0422%
(i.10) Billy Victor Cooper (1/81)	<i>Pre-deceased Garnett Cole Cooper (mother)</i>	

Exhibit D
VS16
Docket #VGOB 21-0420-4237
List of all Leased Owners/Claimants being Voluntarily Pooled
(Acre Unit)

	Acres in Unit	Interest in Unit
(i.10.1) Karen Cooper Rowe P.O. Box 781 Hanover, WV 24839	0.2528 acres 1/162 of 40.96 acres	0.0070%
(i.10.2) Sharon Cooper Daniels P.O. Box 1322 Shady Spring, WV 25918-1322	0.2528 acres 1/162 of 40.96 acres	0.0070%
(i.11) Gary L. Cooper (1/81)	<i>Pre-deceased Garnett Cole Cooper (mother)</i>	
(i.11.1) Melanie D. Cooper 1997 Rockhouse Road Paw Paw, KY 41553	0.1686 acres 1/243 of 40.96 acres	0.0047%
(i.11.2) Corey S. Cooper 4455 Old Lesters Fork Road Grundy, VA 24614	0.1686 acres 1/243 of 40.96 acres	0.0047%
(i.11.3) Byron D. Cooper P.O. Box 252 Vansant, VA 24656	0.1686 acres 1/243 of 40.96 acres	0.0047%

*** NOTE: Retained acres under Appalachian Energy lease of Oil & Gas.

Tract's #62A (33.26 acres), 62B (16.35 acres), 62E (7.05 acres), and 62F (0.11 acres)**

** The acreages of the above tracts with identical ownership have been combined in an effort to reduce exhibit size, and separated to reflect retained acres

(1) Katherine Cole Estate c/o Recca Cole Dye PO Box 85 Jewell Ridge, VA 24622	56.77 acres***	1.5799%
--	----------------	---------

*** NOTE: Retained acres under Appalachian Energy lease of Oil & Gas.

Tract's #62C (58.48 acres) and 62D (0.46 acres)**

** The acreages of the above tracts with identical ownership have been combined in an effort to reduce exhibit size, and separated to reflect retained acres

(1) Katherine Cole Estate c/o Recca Cole Dye PO Box 85 Jewell Ridge, VA 24622	58.94 acres	1.6403%
--	-------------	---------

Tract's #63A (39.58 acres), 63B (0.98 acres), 63C (1.66 acres), 63E (22.76 acres), 63G (0.68 acres), and 63H (0.58 acres)**

** The acreages of the above tracts with identical ownership have been combined in an effort to reduce exhibit size, and separated to reflect retained acres

(1) Buchanan Mining Company LLC , et al. (Big Vein Tract 51 - 71.85 Acre Tract)	66.24 acres***	1.8435%
--	----------------	---------

Exhibit D
VS16
Docket #VGOB 21-0420-4237
List of all Leased Owners/Claimants being Voluntarily Pooled
(Acre Unit)

	Acres in Unit	Interest in Unit
(a) Yukon Pocahontas Coal Company*** P.O. Box 187 Tazewell, VA 24651	33.12 acres 1/2 of 66.24 acres	0.9217%
(b) Buchanan Coal Company*** P.O. Box 187 Tazewell, VA 24651	7.36 acres 1/9 of 66.24 acres	0.2048%
(c) Sayers-Pocahontas Coal Company*** P.O. Box 187 Tazewell, VA 24651	3.68 acres 1/18 of 66.24 acres	0.1024%
<i>*** address for all correspondence:</i>		
c/o Sayers F. Harman III 333 Vanderbilt Road Asheville, NC 28803		
(d) Weyerhaeuser NR Company PO Box 101700 Atlanta, GA 30392	22.08 acres 1/3 of 66.24 acres	0.6145%
<i>*** NOTE: Retained acres under Appalachian Energy lease of Oil & Gas.</i>		
<u>Tract's #63D (3.31 acres) and 63F (6.90 acres)**</u>		
<i>** The acreages of the above tracts with identical ownership have been combined in an effort to reduce exhibit size, and separated to reflect retained acres</i>		
(1) Buchanan Mining Company LLC , et al. <i>(Big Vein Tract 51 - 71.85 Acre Tract)</i>	10.21 acres	0.2841%
(a) Yukon Pocahontas Coal Company*** P.O. Box 187 Tazewell, VA 24651	5.11 acres 1/2 of 10.21 acres	0.1421%
(b) Buchanan Coal Company*** P.O. Box 187 Tazewell, VA 24651	1.13 acres 1/9 of 10.21 acres	0.0316%
(c) Sayers-Pocahontas Coal Company*** P.O. Box 187 Tazewell, VA 24651	0.57 acres 1/18 of 10.21 acres	0.0158%
<i>*** address for all correspondence:</i>		
c/o Sayers F. Harman III 333 Vanderbilt Road Asheville, NC 28803		

Exhibit D
 VS16
 Docket #VGOB 21-0420-4237
 List of all Leased Owners/Claimants being Voluntarily Pooled
 (Acre Unit)

	Acres in Unit	Interest in Unit
(d) Weyerhaeuser NR Company PO Box 101700 Atlanta, GA 30392	3.40 acres 1/3 of 10.21 acres	0.0947%
<u>Tract #64A - 80.09 Acres</u>		
(1) Anise Jean Jones, et al	80.09 acres	2.2289%
(a) Anise Jean Jones 620 Delhart Road Galax, VA 24333	40.05 acres 1/2 of 80.09 acres	1.1144%
(b) Norine Kennedy Harman 23164 Kestrel Drive Bristol, VA 24202	40.05 acres 1/2 of 80.09 acres	1.1144%
<u>Tract's #64B (2.24 acres), and 64C (0.48 acres)**</u>		
<i>** The acreages of the above tracts with identical ownership have been combined in an effort to reduce exhibit size, and separated to reflect retained acres</i>		
(1) Anise Jean Jones, et al	2.72 acres***	0.0757%
(a) Anise Jean Jones 620 Delhart Road Galax, VA 24333	1.36 acres 1/2 of 2.72 acres	0.0378%
(b) Norine Kennedy Harman 23164 Kestrel Drive Bristol, VA 24202	1.36 acres 1/2 of 2.72 acres	0.0378%
<i>*** NOTE: Retained acres under Cabot Oil and Gas lease of Oil & Gas.</i>		
<u>Tract #66 - 2.72 Acres</u>		
(1) Dorothy Hill, et al	2.72 acres	0.0757%
(a) Dorothy Hill-Pritchitt 4544 Spring Garden Road Chatham, VA 24531	0.34 acres 1/8 of 2.72 acres	0.0095%
(b) Virginia May Rosser 4721 Spring Garden Road Chatham, VA 24531	0.34 acres 1/8 of 2.72 acres	0.0095%
(c) Franklin Delano Cole 730 Ridgewood Way Kodak, TN 37764	0.34 acres 1/8 of 2.72 acres	0.0095%

Exhibit D
VS16
Docket #VGOB 21-0420-4237
List of all Leased Owners/Claimants being Voluntarily Pooled
(Acre Unit)

	Acres in Unit	Interest in Unit
(d) Harles J. Cole Heirs, Devisees, Successors, or Assigns		
(d.1) Gaynelle Cole Heirs, Devisees, Successors, or Assigns		
(d.1.1) Donna Gail Cole 1206 Erie Lane Elizabethton, TN 37643	0.17 acres 1/16 of 2.72 acres	0.0047%
(d.1.2) Pamela Joy Cole 26 Douglas Road Chappaqua, NY 10514	0.17 acres 1/16 of 2.72 acres	0.0047%
(e) Robert J. Mullins 1719 Spruce Pine Road Pilgrims Knob, VA 24634	0.27 acres 1/10 of 2.72 acres	0.0076%
(f) Paul Cole 1011 Highway Drive Pilgrims Knob, VA 24634	0.27 acres 1/10 of 2.72 acres	0.0076%
(g) Jack Cole 1023 Highway Drive Pilgrims Knob, VA 24634	0.27 acres 1/10 of 2.72 acres	0.0076%
(h) Charles Cole Heirs, Devisees, Successors, or Assigns		
(h.1) Tony Cole 2029 Left Fork Road Pilgrims Knob, VA 24634	0.27 acres 1/10 of 2.72 acres	0.0076%
(i) George K. Read Heirs, Devisees, Successors, or Assigns		
(i.1) Helen C. Read Heirs, Devisees, Successors, or Assigns <i>(Documentation Pending)</i>	0.27 acres 1/10 of 2.72 acres	0.0076%
(i.1.1) Carla Brown Hurley 1058 Left Fork Road Pilgrims Knob, VA 24634		
(i.1.2) Melanie B. Burton 1937 Porter Hollow Rd Castlewood, VA 24224		

Exhibit D
 VS16
 Docket #VGOB 21-0420-4237
 List of all Leased Owners/Claimants being Voluntarily Pooled
 (Acre Unit)

	Acres in Unit	Interest in Unit
(I.1.3) Edward W. Brown 1131 Left Fork Road Pilgrims Knob, VA 24634		
<u>Tract's #67A (26.81 acres), 67B (7.16 acres), 67C (0.20 acres), 67D (0.41 acres), and 67E (0.21 acres)**</u>		
<i>** The acreages of the above tracts with identical ownership have been combined in an effort to reduce exhibit size.</i>		
(1) Tazewell Coal & Gas Company LLC PO Box 675 Tazewell, VA 24651	34.79 acres***	0.9682%
<i>*** NOTE: Retained acres under Appalachian Energy lease of Oil & Gas.</i>		
<u>Tract #68A - 7.38 Acres</u>		
(1) Pocahontas Resources LLC PO Box 1837 Abingdon, VA 24212-1837	7.38 acres***	0.2054%
<i>*** NOTE: Retained acres under Cabot Oil and Gas lease of Oil & Gas.</i>		
<u>Tract's #68B (75.91 acres) and 68C (6.69 acres)</u>		
<i>** The acreages of the above tracts with identical ownership have been combined in an effort to reduce exhibit size.</i>		
(1) Pocahontas Resources LLC PO Box 1837 Abingdon, VA 24212-1837	82.60 acres	2.2987%
<u>Tract #69A - 25.02 Acres</u>		
(1) Pocahontas Resources LLC PO Box 1837 Abingdon, VA 24212-1837	25.02 acres	0.6963%
<u>Tract #69B - 8.97 Acres</u>		
(1) Pocahontas Resources LLC PO Box 1837 Abingdon, VA 24212-1837	8.97 acres***	0.2496%
<i>*** NOTE: Retained acres under Cabot Oil and Gas lease of Oil & Gas.</i>		
<u>Tract #70 - 20.70 Acres</u>		
William B. Dennis, et al	20.70 acres	0.5761%
(1) B.E. Stiltner Heirs, devisees, Successors, or Assigns		

Exhibit D
VS16
Docket #VGOB 21-0420-4237
List of all Leased Owners/Claimants being Voluntarily Pooled
(Acre Unit)

	Acres in Unit	Interest in Unit
(a) Sallie E. Belcher Stiltner	<i>Life Estate extinguished at death</i>	
(a.1) Betty Raines PO Box 949 Grundy, VA 24614	1.3800 acres 1/15 of 20.70 acres	0.0384%
(a.2) Ruby Stiltner Minton Heirs, Devisees, Successors, or Assigns		
(a.2.1) Rayburn Minton, II PO Box 1328 Grundy, VA 24614	1.3800 acres 1/15 of 20.70 acres	0.0384%
(a.3) Aubrey Lloyd Stiltner Heirs, Devisees, Successors, or Assigns		
(a.3.1) Virginia Elizabeth Greenway Bradley	<i>Life Estate extinguished at death</i>	
(a.3.2) Jeanne S. Provost PO Box 22 Jarrell, TX 76537	0.4600 acres 1/45 of 20.70 acres	0.0128%
(a.3.3) Patsy Ratliff 20509 Blue Spruce Rd Bristol, VA 24202	0.4600 acres 1/45 of 20.70 acres	0.0128%
(a.5) Louise Stiltner Sawyers Heirs, Devisees, Successors, or Assigns		
(a.5.1) Michael R. Sawyers 1166 Forest Run Road Batavia, OH 45103	1.3800 acres 1/15 of 20.70 acres	0.0384%
(3) Robert J. Dennis Heirs, Devisees, Successors, or Assigns		
(a) Estate of Robert Dennis c/o Byrum L. Geisler 208 E. Main Street Abingdon, VA 24210	3.4500 acres 1/6 of 20.70 acres	0.0960%
(4) William Burns Dennis Heirs, Devisees, Successors, or Assigns		
(a) Modie Lee Ford 1704 31st Street Savannah, GA 31404	3.4500 acres 1/6 of 20.70 acres	0.0960%

Exhibit D
 VS16
 Docket #VGOB 21-0420-4237
 List of all Leased Owners/Claimants being Voluntarily Pooled
 (Acre Unit)

	Acres in Unit	Interest in Unit
<u>Tract #71 - 51.55 Acres</u>		
Celia Alafair Cox Compton Heirs <i>(Documentation pending)</i>	51.55 acres	1.4346%
(1) Hannibal Albert Compton	<i>Life Estate extinguished at death</i>	
(a) Henry Cabot Lodge Compton Heirs, Devisees,		
(a.1) Jennifer Shawn Compton 4620 Millview Court Roanoke, VA 24018		
(a.2) Jane Compton Noel 9619 Farnham Drive Pike Road, AL 36064		
(a.3) Jonathan Lodge Compton 111273 S 4760 Rd Muldrow, OK 74948		
(a.4) Rosa Lee Nuckolls 1811A High Street Myrtle Beach, SC 29577		
(b) William Blake Compton 1714 Elkins Branch Rd Grundy, VA 24614		
(c) Wendell Ray Compton Heirs, Devisees, Successors, or Assigns		
(c.1) Margie Juanita Compton 1202 Virginia Ave NW Norton, VA 24273		
(d) Ralph Wallace Compton		
(d.1) Henry Cabot Lodge Compton Heirs, Devisees,		
(d.1.1) Jennifer Shawn Compton 4620 Millview Court Roanoke, VA 24018		
(d.1.2) Jane Compton Noel 9619 Farnham Drive Pike Road, AL 36064		

Exhibit D
VS16
Docket #VGOB 21-0420-4237
List of all Leased Owners/Claimants being Voluntarily Pooled
(Acre Unit)

	Acres in Unit	Interest in Unit
(d.1.3) Jonathan Lodge Compton 111273 S 4760 Rd Muldrow, OK 74948		
(d.1.4) Rosa Lee Nuckolls 1811A High Street Myrtle Beach, SC 29577		
(d.2) William Blake Compton 1714 Elkins Branch Rd Grundy, VA 24614		
(d.3) Wendell Ray Compton Heirs, Devisees, Successors, or Assigns		
(d.3.1) Margie Juanita Compton 1202 Virginia Ave NW Norton, VA 24273		
(e) Victor Hugo Compton Heirs, Devisees, Successors, or Assigns		
(e.1) Celia Gayle Compton Heirs, Devisees, Successors, or Assigns		
(e.1.1) Terry Compton 1591 Rocky Hollow Road Jonesborough, TN 37659		
(e.2) Eugene Wallace Compton <i>address unknown</i>		
<u>Tract #72 - 28.50 Acres</u>		
Alta Stanford, et al	28.50 acres	0.7932%
(1) William Cecil Stanford Heirs, Devisees, Successors, or Assigns		
(a) Alta Stanford	<i>Life estate extinguished at death</i>	
(b) Ricky Allen Stanford Heirs, Devisees, Successors, or Assigns		
(b.1) Ricky Allen Stanford Jr. 6524 Brown Mountain Road Whitewood, VA 24657	0.509 acres 1/56 of 28.50 acres	0.0142%

Exhibit D
VS16
Docket #VGOB 21-0420-4237
List of all Leased Owners/Claimants being Voluntarily Pooled
(Acre Unit)

	Acres in Unit	Interest in Unit
(b.2) William Perkins <i>address pending</i>	0.509 acres 1/56 of 28.50 acres	0.0142%
(b.2) Melissa Underwood 3918 Baptist Valley Road Cedar Bluff, VA 24609	0.509 acres 1/56 of 28.50 acres	0.0142%
(b.3) Mehayleigh Perkins <i>address pending</i>	0.509 acres 1/56 of 28.50 acres	0.0142%
(c) Robert James Stanford 138 Crown Street Pounding Mill, VA 24637	2.036 acres 1/14 of 28.50 acres	0.0567%
(d) Rodney Dean Stanford 5654 Wexler Road Dublin, OH 43016	2.036 acres 1/14 of 28.50 acres	0.0567%
(e) Helen Stanford Kirby Heirs, Devisees, Successors, or Assigns <i>(Documentation Pending)</i>	2.036 acres 1/14 of 28.50 acres	0.0567%
(e.1) Wanda McClenny 214 North Highway 175-48 Seagoville, TX 75159		
(f) Edwin Glen Stanford Heirs, Devisees, Successors, or Assigns		
(f.1) Edwin K. Stanford 2348 Mob Creek Road Bedford, VA 24523	0.509 acres 1/56 of 28.50 acres	0.0142%
(f.2) Brian L. Stanford 595 Republic Road Christiansburg, VA 24073	0.509 acres 1/56 of 28.50 acres	0.0142%
(f.3) Troy L. Stanford Heirs, Devisees, Successors, or Assigns <i>(Documentation Pending)</i>	0.509 acres 1/56 of 28.50 acres	0.0142%
(f.3.1) Troy L. Stanford, Jr. 11180 Sindale Drive Smithfield, VA 24340		
(f.4) Bonnie S. Stanford 1165 Geeeps Trail Road King, NC 27021	0.509 acres 1/56 of 28.50 acres	0.0142%

Exhibit D
 VS16
 Docket #VGOB 21-0420-4237
 List of all Leased Owners/Claimants being Voluntarily Pooled
 (Acre Unit)

	Acres in Unit	Interest in Unit
(g) Billy Gene Stanford Heirs, Devisees, Successors, or Assigns <i>(Documentation Pending)</i>	2.036 acres 1/14 of 28.50 acres	0.0567%
(g.1) Bennie Stanford 1215 Motor View Road Butte, MT 59701		
(h) Dorothy Mae Stanford Horn Heirs, Devisees, Successors, or Assigns		
(h.1) James Goodman 875 Matney Road Cedar Bluff, VA 24609	0.679 acres 1/42 of 28.50 acres	0.0189%
(h.2) Melissa Houchins PO Box 1057 Cedar Bluff, VA 24609	0.679 acres 1/42 of 28.50 acres	0.0189%
(h.3) Gary Horn, Jr. 1784 Myers Road, Lot 3 Sevierville, TN 37862	0.679 acres 1/42 of 28.50 acres	0.0189%
(2) Alta Stanford Heirs, Devisees, Successors, or Assigns <i>(Documentation Pending)</i>	14.250 acres 1/2 of 28.50 acres	0.3966%
<u>Tract #73 - 39.25 Acres</u>		
Caroline Cole Gregory Heirs, Devisees, Successors, or Assigns <i>100 Acre Tract</i>	39.25 acres	1.0923%
(1) Caroline Cole Heirs, Devisees, Successors or Assigns		
(a) Hassell Cole		<i>Interest sold to Thelma Parks thru creditor's suit (DB 161, PG 326)</i>
(a.1) Thelma Parks		<i>Conveyed interest to Edith Street & Marion Combs (DB161, PG 366)</i>
(a.1.1) Edith G. Street * PO Box 459 Abingdon, VA 24212	2.181 acres 1/18 of 39.25 acres	0.0607%
(a.1.2) Marion S. Combs Heirs, Devisees, Successors or Assigns		

Exhibit D
VS16
Docket #VGOB 21-0420-4237
List of all Leased Owners/Claimants being Voluntarily Pooled
(Acre Unit)

	Acres in Unit	Interest in Unit
(a.1.2.1) F.H. Combs II Testamentary Trust* c/o Amy and/or Eric Combs, Trustees P.O. Box 841 Tazewell, VA 24651	0.727 acres 1/54 of 39.25 acres	0.0202%
(a.1.2.2) Martha E. Combs Trust* PO Box 1404 Abingdon, VA 24121	0.727 acres 1/54 of 39.25 acres	0.0202%
(a.1.2.3) CIPL LP * c/o John C. Irvin 4710 Hunterwood Circle Richmond, TX 77406	0.727 acres 1/54 of 39.25 acres	0.0202%
(b) Kermit F. & Mona McNeil Cole Heirs, Devisees, Successors or Assigns		
(b.1) Nancy J. Cole * PO Box 2075 Beckley, WV 25802	2.181 acres 1/18 of 39.25 acres	0.0607%
(b.2) Shirley Fuqua	<i>(Deceased - no heirs - interest went to Nancy Cole)</i>	
(b.2.1) Nancy J. Cole * PO Box 2075 Beckley, WV 25802	2.181 acres 1/18 of 39.25 acres	0.0607%
(c) Trula Burress Heirs, Devisees, Successors or Assigns		
(c.1) James W. Burress 22638 Aven Lane Abingdon, VA 24211	2.181 acres 1/18 of 39.25 acres	0.0607%
(c.2) Margaret M. Davis PO Box 10 Richlands, VA 24641	2.181 acres 1/18 of 39.25 acres	0.0607%
(d) Leonard P. Cole		
(d.1) B.W. McDonald	<i>Conveyed by deed dated 6/14/1972 to B.W. & Lena McDonald (DB 207 PG 254)</i>	
(d.2) Lena McDonald Heirs, Devisees, Successors or Assigns *	<i>Conveyed interest 4/20/1985 to Lena McDonald (DB 321 PG 236)</i>	
(d.2.1) Byrd W. McDonald* 10456 NW 2nd Ave Portland, OR 97231	0.872 acres 1/45 of 39.25 acres	0.0243%

Exhibit D
VS16
Docket #VGOB 21-0420-4237
List of all Leased Owners/Claimants being Voluntarily Pooled
(Acre Unit)

	Acres in Unit	Interest in Unit
(d.2.2) Tamala McDonald Pelphrey * 10809 Meeting St Prospect, KY 40059	0.872 acres 1/45 of 39.25 acres	0.0243%
(d.2.3) Gregory B. McDonald * 2220 Nicholasville Rd, Ste 250 Lexington, KY 40503	0.872 acres 1/45 of 39.25 acres	0.0243%
(d.2.4) Greta McDonald Meek* 177 Colvin Branch Oil Springs, KY 41238	0.872 acres 1/45 of 39.25 acres	0.0243%
(d.2.5) Timothy J. McDonald * 980 Cresswood Drive Prestonsburg, KY 41653	0.872 acres 1/45 of 39.25 acres	0.0243%
(e) Sherman & Vergie M. Cole Heirs, Devisees, Successors or Assigns		
(e.1) Mary F. Harris 4823 Basswood Drive Columbus, GA 31904	0.727 acres 1/54 of 39.25 acres	0.0202%
(e.2) Larry Dean Cole 14573 Lee Highway Bristol, VA 24202-4253	0.727 acres 1/54 of 39.25 acres	0.0202%
(h.7) Thurman Cooper Heirs, Devisees, Successors or Assigns		
(h.7.1) Bruce Michael Cooper Heirs, Devisees, Successors or Assigns		
(h.7.1.1) Teena Cooper PO Box 131 North Tazewell, VA 24630	0.081 acres 1/486 of 39.25 acres	0.0022%
(h.7.2) Rita Gail Cooper 970 Hillman Hwy NE, Lot 13 Abingdon, VA 24210	0.081 acres 1/486 of 39.25 acres	0.0022%
(h.7.3) Thelma Cooper Mullins 1019 E 2nd St, Apt 1 Richlands, VA 24641	0.081 acres 1/486 of 39.25 acres	0.0022%

Exhibit D
VS16
Docket #VGOB 21-0420-4237
List of all Leased Owners/Claimants being Voluntarily Pooled
(Acre Unit)

	Acres in Unit	Interest in Unit
(h.7.4) Teresa Lynn Rogers PO Box 1717 Richlands, VA 24641	0.081 acres 1/486 of 39.25 acres	0.0022%
(h.7.5) Thurman G. Cooper, Jr. 17215 Dismal River Rd Whitewood, VA 24657	0.081 acres 1/486 of 39.25 acres	0.0022%
(h.7.6) Terry Allen Cooper 17216 Ian Ln, Lot #10 Abingdon, VA 24212-2581	0.081 acres 1/486 of 39.25 acres	0.0022%
(h.8) Billy Cooper Heirs, Devisees, Successors or Assigns		
(h.8.1) Karen C. Rowe P.O. Box 781 Hanover, WV 24839	0.242 acres 1/162 of 39.25 acres	0.0067%
(h.8.2) Sharon Cooper Daniels PO Box 1322 Shady Spring, WV 25918-1322	0.242 acres 1/162 of 39.25 acres	0.0067%
(h.9) Gary Cooper Heirs, Devisees, Successors or Assigns		
(h.9.1) Melanie D. Cooper 1997 Rockhouse Road Paw Paw, KY 41553	0.162 acres 1/243 of 39.25 acres	0.0045%
(h.9.2) Corey S. Cooper 4455 Old Lesters Fork Rd Grundy, VA 24614	0.162 acres 1/243 of 39.25 acres	0.0045%
(h.9.3) Byron D. Cooper PO Box 252 Vansant, VA 24656	0.162 acres 1/243 of 39.25 acres	0.0045%
<u>Tract #74 - 54.76 Acres</u>		
(1) Buck Jewell Resources LLC* PO Box 743 Doran, VA 24612	54.76 acres	1.5240%

* NOTE: Oil, Gas and Coalbed Methane estate leased by Appalachian Energy, Inc.

Tract's# 75A (82.68 acres) and 75B (1.01 acres)**

** The acreages of the above tracts with identical ownership have been combined in an effort to reduce exhibit size, and separated to reflect retained acres

Exhibit D
VS16
Docket #VGOB 21-0420-4237
List of all Leased Owners/Claimants being Voluntarily Pooled
(Acre Unit)

	Acres in Unit	Interest in Unit
Caroline Cole Keen, et al. <i>(Caroline Cole Gregory Heirs, Devisees, Successors or Assigns)</i> <i>(164.56 Acre Tract)</i>	83.69 acres	2.3291%
(1) Caroline Cole Gregory Heirs, Devisees, Successors or Assigns		
(a) Hassel Cole (1/9) <i>Interest conveyed to Thelma Parks by creditor's suit dated 5/2/64 (DB 161-326)</i>		
(a.1) Thelma Parks <i>Interest conveyed to Edith Street and Marion Combs by deed dated 5/7/64 (DB 161-366)</i>		
(a.1.1) Edith G. Street *** P.O. Box 459 Abingdon, VA 24212	4.649 acres 1/18 of 83.69 acres	0.1294%
(a.1.2) Marion S. Combs Heirs, Devisees, Successors or Assigns (1/18) ***		
(a.1.2.1) Martha E. Combs Trust PO Box 1404 Abingdon, VA 24121	1.550 acres 1/54 of 83.69 acres	0.0431%
(a.1.2.2) Frederick H. Combs II Heirs, Devisees, Successors or Assigns		
(a.1.2.2.a) Fred H. Combs II Testamentary Trust c/o Trustee P.O. Box 841 Tazewell, VA 24651	1.550 acres 1/54 of 83.69 acres	0.0431%
(a.1.2.3) Carol Irvin <i>Conveyed 1/54 interest to CIPL, LP (Instrument 1200026521)</i>		
(a.1.2.3.1) CIPL, LP 4710 Hunterwood Circle Richmond, TX 77406	1.550 acres 1/54 of 83.69 acres	0.0431%
*** NOTE: CNX Gas Company conveyed its Royalty Interest in the CBM Only to Edith Street, John Irvin, Carol Irvin, Martha Combs and The Frederick H. Combs II Testamentary Trust by deed dated 3/07/08 (Inst#080001170).		
(b) Kermit Cole Heirs, Devisees, Successors or Assigns (1/9)		
(b.1) Mona Cole, widow - Deceased <i>Dower Interest of a 1/3 Life Estate</i>		
(b.2) Nancy J. Cole <i>See (b.3.1.a) below</i> P. O. Box 2075 Beckley, WV 25802	9.299 acres 1/9 of 83.69 acres	0.2588%

Exhibit D
VS16
Docket #VGOB 21-0420-4237
List of all Leased Owners/Claimants being Voluntarily Pooled
(Acre Unit)

	Acres in Unit	Interest in Unit
(b.3) Shirley Cole Fuqua Heirs, Devisees, Successors or Assigns (1/18)		
	<i>No issue and her husband is deceased. Shirley Fuqua pre-deceased Mona Cole, her mother.</i>	
(b.3.1) Mona Cole Heirs, Devisees, Successors or Assigns		
(b.3.1.a) Nancy J. Cole (1/18)		
	<i>The 1/18th interest is combined with (b.2) above.</i>	
(c) Trula Burress Heirs, Devisees, Successors or Assigns (1/9)		
(c.1) James W. Burress 22638 Aven Lane Abingdon, VA 24211	4.649 acres 1/18 of 83.69 acres	0.1294%
(c.2) Margaret M. Davis P.O. Box 10 Richlands, VA 24641	4.649 acres 1/18 of 83.69 acres	0.1294%
(d) Leonard P. Cole (1/9)		
	<i>Interest conveyed to B. W. McDonald and Lena McDonald by deed dated 6/14/72 (DB 207-254)</i>	
(d.1) B. W. McDonald Heirs, Devisees, Successors or Assigns		
(d.1.1) B.W. McDonald Testamentary Trust PO Box 999 Prestonsburg, KY 41653	2.790 acres 1/30 of 83.69 acres	0.0776%
(d.2) Lena McDonald Heirs, Devisees, Successors or Assigns		
(d.2.1) Byrd W. McDonald, II 10456 NW 2nd Ave. Portland, OR 97231	1.302 acres 7/450 of 83.69 acres	0.0362%
(d.2.2) Timothy J. McDonald 980 Cresswood Drive Prestonsburg, KY 41653	1.302 acres 7/450 of 83.69 acres	0.0362%
(d.2.3) Tamala M. Palphrey 10809 Meeting Street Prospect, KY 40059	1.302 acres 7/450 of 83.69 acres	0.0362%
(d.2.4) Gregory B. McDonald 2220 Nicholasville Rd, Ste 250 Lexington, KY 40503	1.302 acres 7/450 of 83.69 acres	0.0362%
(d.2.5) Greta McDonald Meek 177 Colvin Branch Oil Springs, KY 41238	1.302 acres 7/450 of 83.69 acres	0.0362%
(e) Sherman Cole Heirs, Devisees, Successors or Assigns (1/9)		

Exhibit D
VS16
Docket #VGOB 21-0420-4237
List of all Leased Owners/Claimants being Voluntarily Pooled
(Acre Unit)

	Acres in Unit	Interest in Unit
(e.1) Virgie Cole, widow - <i>Deceased</i>	<i>Dower Interest of a 1/3 Life Estate</i>	
(e.2) Larry Dean Cole 16927 Dismal River Rd Whitewood, VA 24657	1.550 acres 1/54 of 83.69 acres	0.0431%
(e.3) Mary F. Harris 4823 Basswood Drive Columbus, GA 31904	1.550 acres 1/54 of 83.69 acres	0.0431%
(e.4) Caroline Jones (1/54)	<i>Interest conveyed to Claude V. Keen and Caroline Keen by deed dated 5/20/85 (DB 311-621). See (e.8) below.</i>	
(e.5) Debbie Cole Rife (1/54)	<i>Interest conveyed to Claude V. Keen and Caroline Keen by deed dated 5/23/85 (DB 311-623). See (e.8) below.</i>	
(e.6) Leon Lonnie Cole (1/54)	<i>Interest conveyed to Claude V. Keen and Caroline Keen by deed dated 11/01/85 (DB 316-276). See (e.8) below.</i>	
(e.7) Jennings Hobart Cole (1/54)	<i>Interest conveyed to Claude V. Keen and Caroline Keen by deed dated __/__/85 (DB 316-278). See (e.8) below.</i>	
(e.8) Claude V. Keen and Caroline Keen	<i>Claude V. Keen D.O.D. 5/14/2012</i>	
(e.8.1) Caroline Cole Keen P.O. Box 233 Whitewood, VA 24657	6.199 acres 2/27 of 83.69 acres	0.1725%
(f) Graham Cole (1/9)	<i>Interest conveyed to Gallie F. Cole by deed dated 2/7/64 (DB 159-586)</i>	
(g) Gallie Cole Heirs, Devisees, Successors or Assigns (2/9)	<i>Interest inherited from Caroline Cole Gregory (1/9) plus interest conveyed from Graham Cole (1/9), see (f) above.</i>	
(g.1) Alta M. Cole Heirs, Devisees, Successors or Assigns (2/9)		
(g.1.1) Harold G. Cole Heirs, Devisees, Successors or Assigns		
(g.1.1.1) Doris Jean Cole Heirs, Devisees, Successors, or Assigns	<i>By deed dated 5/23/16 and at Instr# 16-1053, The Estate of Doris Jean Cole purported to convey to Appalachian Energy Inc. all of its interest in minerals in the 164 5/9 acre tract. The conveyance may have failed to convey the interest as Kimberly Willis failed to qualify as executor.</i>	
(g.1.1.1.a) Kimberly Willis 1011 Nature Wood Circle Kent, OH 44240		
(g.1.1.1.b) Appalachian Energy, Inc 230 Charwood Drive Abingdon, VA 24210	6.199 acres 2/27 of 83.69 acres	0.1725%
(g.1.2) Donald Theodore Cole Heirs, Devisees, Successors or Assigns (2/27)		

Exhibit D
VS16
Docket #VGOB 21-0420-4237
List of all Leased Owners/Claimants being Voluntarily Pooled
(Acre Unit)

	Acres in Unit	Interest in Unit
(g.1.2.a) Donald Stephen Cole 11 Woodcreek Drive Blue Ash, OH 45241	3.100 acres 1/27 of 83.69 acres	0.0863%
(g.1.2.b) Kenneth Edward Cole 12043 Windermere Crossing Circle Winter Garden, FL 34787-5522	3.100 acres 1/27 of 83.69 acres	0.0863%
(g.1.3) Charles F. Cole Heirs, Devisees, Successors or Assigns		
(g.1.3.1) Norma Cole Dotson Heirs, Devisees Successors, or Assigns		
(g.1.3.1.1) Sherry Cole	<i>Sherry Cole assigned 1/2 of her interest to Anthony Looney 6/25/2019, Instrument# 19-0875</i>	
(g.1.3.1.1.1) Sherry Cole 872 Wolf Creek Trail, Apt. 5 Abingdon, VA 24210	3.100 acres 1/27 of 83.69 acres	0.0863%
(g.1.3.1.1.2) Anthony Looney 128 Hampshire Drive Mooresville, NC 28115	3.100 acres 1/27 of 83.69 acres	0.0863%
(h) Caroline Cole Keen P.O. Box 233 Whitewood, VA 24657	9.299 acres 1/9 of 83.69 acres	0.2588%
(i) Nannie Garnett Cole Cooper Heirs, Devisees, Successors or Assigns (1/9)		
(i.1) Hassell McArthur Cooper (1/81)	<i>Interest conveyed to Caroline Keen by deed dated 10/21/81 (DB 283-471) - see (i.4) below.</i>	
(i.2) Graham Millard Cooper (1/81)	<i>Interest conveyed to Caroline Keen by deed dated 10/26/81 (DB 283-863) - see (i.4) below.</i>	
(i.3) Josh Wilson Cooper (1/81)	<i>Interest conveyed to Caroline Keen by deed dated 11/09/81 (DB 284-113) - see (i.4) below.</i>	
(i.4) Caroline Cole Keen P.O. Box 233 Whitewood, VA 24657	3.100 acres 1/27 of 83.69 acres	0.0863%
(i.5) Thelma Geraldine Murray (1/81)	<i>Interest conveyed to Mark Sizemore by quitclaim deed dated 2/6/85 (DB 309-270)</i>	
(i.5.1) Mark Sizemore, etux. & Thelma Murray	<i>Interest conveyed to Claude V. Keen and Caroline Keen by deed dated 8/14/86 (DB 323-722) - see (i.8) below</i>	
(i.6) Lois Nichalson (1/81)	<i>Interest conveyed to Claude V. Keen and Caroline Keen by deed dated 8/14/86 (DB 323-725) - see (i.8) below</i>	
(i.7) Betty Tristan (1/81)	<i>Interest conveyed to Claude V. Keen and Caroline Keen by deed dated 8/14/86 (DB 323-728) - see (i.8) below</i>	

Exhibit D
VS16
Docket #VGOB 21-0420-4237
List of all Leased Owners/Claimants being Voluntarily Pooled
(Acre Unit)

	Acres in Unit	Interest in Unit
(i.8) Claude V. Keen and Caroline Cole Keen	<i>Claude V. Keen D.O.D. 5/14/2012</i>	
(i.8.1) Caroline Cole Keen P.O. Box 233 Whitewood, VA 24657	3.100 acres 1/27 of 83.69 acres	0.0863%
(i.9) Thurman Gerald Cooper Heirs, Devisees, Successors or Assigns (1/81)		
(i.9.1) Bruce Michael Cooper Heirs, Devisees, Successors or Assigns		
(i.9.1.1) Teena Cooper P.O. Box 131 North Tazewell, VA 24630	0.172 acres 1/486 of 83.69 acres	0.0048%
(i.9.2) Rita Gail Cooper 970 Hillman Highway NE, Lot 13 Abingdon, VA 24210	0.172 acres 1/486 of 83.69 acres	0.0048%
(i.9.3) Thelma Cooper Mullins 1019 E Second St, Apt. 1 Richlands, VA 24641	0.172 acres 1/486 of 83.69 acres	0.0048%
(i.9.4) Teresa Lynn Rogers PO Box 1717 Richlands, VA 24641	0.172 acres 1/486 of 83.69 acres	0.0048%
(i.9.5) Thurman G. Cooper, Jr. 17215 Dismal River Rd Whitewood, VA 24657	0.172 acres 1/486 of 83.69 acres	0.0048%
(i.9.6) Terry Allen Cooper 17216 Ian Lane, Lot #10 Abingdon, VA 24210	0.172 acres 1/486 of 83.69 acres	0.0048%
(i.10) Billy Victor Cooper (1/81)	<i>Pre-deceased Garnett Cole Cooper (mother)</i>	
(i.10.1) Karen Cooper Rowe P.O. Box 781 Hanover, WV 24839	0.517 acres 1/162 of 83.69 acres	0.0144%
(i.10.2) Sharon Cooper Daniels P.O. Box 1322 Shady Spring, WV 25918-1322	0.517 acres 1/162 of 83.69 acres	0.0144%
(i.11) Gary L. Cooper (1/81)	<i>Pre-deceased Garnett Cole Cooper (mother)</i>	

Exhibit D
VS16
Docket #VGOB 21-0420-4237
List of all Leased Owners/Claimants being Voluntarily Pooled
(Acre Unit)

	Acres in Unit	Interest in Unit
(i.11.1) Melanie D. Cooper 1997 Rockhouse Road Paw Paw, KY 41553	0.344 acres 1/243 of 83.69 acres	0.0096%
(i.11.2) Corey S. Cooper 4455 Old Lesters Fork Road Grundy, VA 24614	0.344 acres 1/243 of 83.69 acres	0.0096%
(i.11.3) Byron D. Cooper P.O. Box 252 Vansant, VA 24656	0.344 acres 1/243 of 83.69 acres	0.0096%
<u>Tract's# 75C (71.11 acres), 75D (5.08 acres), 75E (2.20 acres), and 75F (0.08 acres)**</u>		
<i>** The acreages of the above tracts with identical ownership have been combined in an effort to reduce exhibit size, and separated to reflect retained acres</i>		
Caroline Cole Keen, et al. <i>(Caroline Cole Gregory Heirs, Devisees, Successors or Assigns)</i> <i>(164.56 Acre Tract)</i>	78.47 acres***	2.1838%
(1) Caroline Cole Gregory Heirs, Devisees, Successors or Assigns		
(a) Hassel Cole (1/9)		<i>Interest conveyed to Thelma Parks by creditor's suit dated 5/2/64 (DB 161-326)</i>
(a.1) Thelma Parks		<i>Interest conveyed to Edith Street and Marion Combs by deed dated 5/7/64 (DB 161-366)</i>
(a.1.1) Edith G. Street *** P.O. Box 459 Abingdon, VA 24212	4.359 acres 1/18 of 78.47 acres	0.1213%
(a.1.2) Marion S. Combs Heirs, Devisees, Successors or Assigns (1/18) ***		
(a.1.2.1) Martha E. Combs Trust PO Box 1404 Abingdon, VA 24121	1.453 acres 1/54 of 78.47 acres	0.0404%
(a.1.2.2) Frederick H. Combs II Heirs, Devisees, Successors or Assigns		
(a.1.2.2.a) Fred H. Combs II Testamentary Trust c/o Trustee P.O. Box 841 Tazewell, VA 24651	1.453 acres 1/54 of 78.47 acres	0.0404%
(a.1.2.3) Carol Irvin		<i>Conveyed 1/54 interest to CIPL, LP (Instrument 1200026521)</i>

Exhibit D
VS16
Docket #VGOB 21-0420-4237
List of all Leased Owners/Claimants being Voluntarily Pooled
(Acre Unit)

	Acres in Unit	Interest in Unit
(a.1.2.3.1) CIPL, LP 4710 Hunterwood Circle Richmond, TX 77406	1.453 acres 1/54 of 78.47 acres	0.0404%
*** NOTE: CNX Gas Company conveyed its Royalty Interest in the CBM Only to Edith Street, John Irvin, Carol Irvin, Martha Combs and The Frederick H. Combs II Testamentary Trust by deed dated 3/07/08 (Inst#080001170).		
(b) Kermit Cole Heirs, Devisees, Successors or Assigns (1/9)		
(b.1) Mona Cole, widow - <i>Deceased</i>	<i>Dower Interest of a 1/3 Life Estate</i>	
(b.2) Nancy J. Cole <i>See (b.3.1.a) below</i> P. O. Box 2075 Beckley, WV 25802	8.719 acres 1/9 of 78.47 acres	0.2426%
(b.3) Shirley Cole Fuqua Heirs, Devisees, Successors or Assigns (1/18)		
<i>No issue and her husband is deceased. Shirley Fuqua pre-deceased Mona Cole, her mother.</i>		
(b.3.1) Mona Cole Heirs, Devisees, Successors or Assigns		
(b.3.1.a) Nancy J. Cole (1/18) <i>The 1/18th interest is combined with (b.2) above.</i>		
(c) Trula Burress Heirs, Devisees, Successors or Assigns (1/9)		
(c.1) James W. Burress 22638 Aven Lane Abingdon, VA 24211	4.359 acres 1/18 of 78.47 acres	0.1213%
(c.2) Margaret M. Davis P.O. Box 10 Richlands, VA 24641	4.359 acres 1/18 of 78.47 acres	0.1213%
(d) Leonard P. Cole (1/9) <i>Interest conveyed to B. W. McDonald and Lena McDonald by deed dated 6/14/72 (DB 207-254)</i>		
(d.2) Lena McDonald Heirs, Devisees, Successors or Assigns		
(d.2.1) Byrd W. McDonald, II 10456 NW 2nd Ave. Portland, OR 97231	1.221 acres 7/450 of 78.47 acres	0.0340%
(d.2.2) Timothy J. McDonald 980 Cresswood Drive Prestonsburg, KY 41653	1.221 acres 7/450 of 78.47 acres	0.0340%
(d.2.3) Tamala M. Pelphrey 10809 Meeting Street Prospect, KY 40059	1.221 acres 7/450 of 78.47 acres	0.0340%

Exhibit D
VS16
Docket #VGOB 21-0420-4237
List of all Leased Owners/Claimants being Voluntarily Pooled
(Acre Unit)

	Acres in Unit	Interest in Unit
(d.2.4) Gregory B. McDonald 2220 Nicholasville Rd, Ste 250 Lexington, KY 40503	1.221 acres 7/450 of 78.47 acres	0.0340%
(d.2.5) Greta McDonald Meek 177 Colvin Branch Oil Springs, KY 41238	1.221 acres 7/450 of 78.47 acres	0.0340%
(e) Sherman Cole Heirs, Devisees, Successors or Assigns (1/9)		
(e.1) Virgie Cole, widow - <i>Deceased</i>	<i>Dower Interest of a 1/3 Life Estate</i>	
(e.2) Larry Dean Cole 16927 Dismal River Rd Whitewood, VA 24657	1.453 acres 1/54 of 78.47 acres	0.0404%
(e.3) Mary F. Harris 4823 Basswood Drive Columbus, GA 31904	1.453 acres 1/54 of 78.47 acres	0.0404%
(e.4) Caroline Jones (1/54)	<i>Interest conveyed to Claude V. Keen and Caroline Keen by deed dated 5/20/85 (DB 311-621. See (e.8) below.</i>	
(e.5) Debbie Cole Rife (1/54)	<i>Interest conveyed to Claude V. Keen and Caroline Keen by deed dated 5/23/85 (DB 311-623). See (e.8) below.</i>	
(e.6) Leon Lonnie Cole (1/54)	<i>Interest conveyed to Claude V. Keen and Caroline Keen by deed dated 11/01/85 (DB 316-276). See (e.8) below.</i>	
(e.7) Jennings Hobart Cole (1/54)	<i>Interest conveyed to Claude V. Keen and Caroline Keen by deed dated ___/___/85 (DB 316-278). See (e.8) below.</i>	
(e.8) Claude V. Keen and Caroline Keen	<i>Claude V. Keen D.O.D. 5/14/2012</i>	
(e.8.1) Caroline Cole Keen P.O. Box 233 Whitewood, VA 24657	5.813 acres 2/27 of 78.47 acres	0.1618%
(f) Graham Cole (1/9)	<i>Interest conveyed to Gallie F. Cole by deed dated 2/7/64 (DB 159-586)</i>	
(g) Gallie Cole Heirs, Devisees, Successors or Assigns (2/9)	<i>Interest inherited from Caroline Cole Gregory (1/9) plus interest conveyed from Graham Cole (1/9), see (f) above.</i>	
(g.1) Alta M. Cole Heirs, Devisees, Successors or Assigns (2/9)		
(g.1.1) Harold G. Cole Heirs, Devisees, Successors or Assigns		
(g.1.1.1) Doris Jean Cole Heirs, Devisees, Successors, or Assigns		
<i>By deed dated 5/23/16 and at Instr# 16-1053, The Estate of Doris Jean Cole purported to convey to Appalachian Energy Inc. all of its interest in minerals in the 164 5/9 acre tract. The conveyance may have failed to convey the interest as Kimberly Willis failed to qualify as executor.</i>		

Exhibit D
VS16
Docket #VGOB 21-0420-4237
List of all Leased Owners/Claimants being Voluntarily Pooled
(Acre Unit)

	Acres in Unit	Interest in Unit
(g.1.1.1.a) Kimberly Willis 1011 Nature Wood Circle Kent, OH 44240		
(g.1.1.1.b) Appalachian Energy, Inc 230 Charwood Drive Abingdon, VA 24210	5.813 acres 2/27 of 78.47 acres	0.1618%
(g.1.2) Donald Theodore Cole Heirs, Devisees, Successors or Assigns (2/27)		
(g.1.2.a) Donald Stephen Cole 11 Woodcreek Drive Blue Ash, OH 45241	2.906 acres 1/27 of 78.47 acres	0.0809%
(g.1.2.b) Kenneth Edward Cole 12043 Windermere Crossing Circle Winter Garden, FL 34787-5522	2.906 acres 1/27 of 78.47 acres	0.0809%
(g.1.3) Charles F. Cole Heirs, Devisees, Successors or Assigns		
(g.1.3.1) Norma Cole Dotson Heirs, Devisees Successors, or Assigns		
(g.1.3.1.1) Sherry Cole	<i>Sherry Cole assigned 1/2 of her interest to Anthony Looney 6/25/2019, Instrument# 19-0875</i>	
(g.1.3.1.1.1) Sherry Cole 872 Wolf Creek Trail, Apt. 5 Abingdon, VA 24210	2.906 acres 1/27 of 78.47 acres	0.0809%
(g.1.3.1.1.2) Anthony Looney 128 Hampshire Drive Mooresville, NC 28115	2.906 acres 1/27 of 78.47 acres	0.0809%
(h) Caroline Cole Keen P.O. Box 233 Whitewood, VA 24657	8.719 acres 1/9 of 78.47 acres	0.2426%
(i) Nannie Garnett Cole Cooper Heirs, Devisees, Successors or Assigns (1/9)		
(i.1) Hassell McArthur Cooper (1/81)	<i>Interest conveyed to Caroline Keen by deed dated 10/21/81 (DB 283-471) - see (i.4) below.</i>	
(i.2) Graham Millard Cooper (1/81)	<i>Interest conveyed to Caroline Keen by deed dated 10/26/81 (DB 283-863) - see (i.4) below.</i>	
(i.3) Josh Wilson Cooper (1/81)	<i>Interest conveyed to Caroline Keen by deed dated 11/09/81 (DB 284-113) - see (i.4) below.</i>	

Exhibit D
VS16
Docket #VGOB 21-0420-4237
List of all Leased Owners/Claimants being Voluntarily Pooled
(Acre Unit)

	Acres in Unit	Interest in Unit
(i.4) Caroline Cole Keen P.O. Box 233 Whitewood, VA 24657	2.906 acres 1/27 of 78.47 acres	0.0809%
(i.5) Thelma Geraldine Murray (1/81)	<i>Interest conveyed to Mark Sizemore by quitclaim deed dated 2/6/85 (DB 309-270)</i>	
(i.5.1) Mark Sizemore, etux. & Thelma Murray	<i>Interest conveyed to Claude V. Keen and Caroline Keen by deed dated 8/14/86 (DB 323-722) - see (i.8) below</i>	
(i.6) Lois Nichalson (1/81)	<i>Interest conveyed to Claude V. Keen and Caroline Keen by deed dated 8/14/86 (DB 323-725) - see (i.8) below</i>	
(i.7) Betty Tristan (1/81)	<i>Interest conveyed to Claude V. Keen and Caroline Keen by deed dated 8/14/86 (DB 323-728) - see (i.8) below</i>	
(i.8) Claude V. Keen and Caroline Cole Keen	<i>Claude V. Keen D.O.D. 5/14/2012</i>	
(i.8.1) Caroline Cole Keen P.O. Box 233 Whitewood, VA 24657	2.906 acres 1/27 of 78.47 acres	0.0809%
(i.9) Thurman Gerald Cooper Heirs, Devisees, Successors or Assigns (1/81)		
(i.9.1) Bruce Michael Cooper Heirs, Devisees, Successors or Assigns		
(i.9.1.1) Teena Cooper P.O. Box 131 North Tazewell, VA 24630	0.161 acres 1/486 of 78.47 acres	0.0045%
(i.9.2) Rita Gail Cooper 970 Hillman Highway NE, Lot 13 Abingdon, VA 24210	0.161 acres 1/486 of 78.47 acres	0.0045%
(i.9.3) Thelma Cooper Mullins 1019 E Second St, Apt. 1 Richlands, VA 24641	0.161 acres 1/486 of 78.47 acres	0.0045%
(i.9.4) Teresa Lynn Rogers PO Box 1717 Richlands, VA 24641	0.161 acres 1/486 of 78.47 acres	0.0045%
(i.9.5) Thurman G. Cooper, Jr. 17215 Dismal River Rd Whitewood, VA 24657	0.161 acres 1/486 of 78.47 acres	0.0045%
(i.9.6) Terry Allen Cooper 17216 Ian Lane, Lot #10 Abingdon, VA 24210	0.161 acres 1/486 of 78.47 acres	0.0045%
(i.10) Billy Victor Cooper (1/81)	<i>Pre-deceased Garnett Cole Cooper (mother)</i>	

Exhibit D
 VS16
 Docket #VGOB 21-0420-4237
 List of all Leased Owners/Claimants being Voluntarily Pooled
 (Acre Unit)

	Acres in Unit	Interest in Unit
(i.10.1) Karen Cooper Rowe P.O. Box 781 Hanover, WV 24839	0.484 acres 1/162 of 78.47 acres	0.0135%
(i.10.2) Sharon Cooper Daniels P.O. Box 1322 Shady Spring, WV 25918-1322	0.484 acres 1/162 of 78.47 acres	0.0135%
(i.11) Gary L. Cooper (1/81)	<i>Pre-deceased Garnett Cole Cooper (mother)</i>	
(i.11.1) Melanie D. Cooper 1997 Rockhouse Road Paw Paw, KY 41553	0.323 acres 1/243 of 78.47 acres	0.0090%
(i.11.2) Corey S. Cooper 4455 Old Lesters Fork Road Grundy, VA 24614	0.323 acres 1/243 of 78.47 acres	0.0090%
(i.11.3) Byron D. Cooper P.O. Box 252 Vansant, VA 24656	0.323 acres 1/243 of 78.47 acres	0.0090%

*** NOTE: Retained acres under Appalachian Energy, Inc. lease of Oil & Gas.

Tract's #76A (1.83 acres), 76C (1.36 acres), 76D (4.72 acres), and 76E (0.42 acres)**

** The acreages of the above tracts with identical ownership have been combined in an effort to reduce exhibit size, and separated to reflect retained acres

(1) Peggy W. Cole 16155 Dismal River Road Whitewood, VA 24657	8.33 acres	0.2318%
---	------------	---------

Tract #76B - 35.78 Acres

(1) Peggy W. Cole 16155 Dismal River Road Whitewood, VA 24657	35.78 acres***	0.9958%
---	----------------	---------

*** NOTE: Retained acres under Appalachian Energy, Inc. lease of Oil & Gas.

Tract #77A - 3.45 Acres

(1) Norfolk Southern Railway Company Real Estate Dept. - Attn: Ann Powell 1200 Peachtree Road; Box 165 Atlanta, GA 30309	3.45 acres	0.0960%
---	------------	---------

Exhibit D
 VS16
 Docket #VGOB 21-0420-4237
 List of all Leased Owners/Claimants being Voluntarily Pooled
 (Acre Unit)

	Acres in Unit	Interest in Unit
<u>Tract #77B - 0.46 Acres</u>		
(1) Norfolk Southern Railway Company Real Estate Dept. - Attn: Ann Powell 1200 Peachtree Road; Box 165 Atlanta, GA 30309	0.46 acres***	0.0128%
<i>*** NOTE: Retained acres under Appalachian Energy, Inc. lease of Oil & Gas.</i>		
<u>Tract's #78A (2.75 acres), 78B (2.06 acres), 78C (2.25 acres), 78D (16.41 acres), and 78E (12.68 acres)**</u>		
<i>** The acreages of the above tracts with identical ownership have been combined in an effort to reduce exhibit size, and separated to reflect retained acres</i>		
(1) Pocahontas Gas LLC 1000 Consol Energy Drive Canonsburg, PA 15317	36.15 acres***	1.0061%
<i>* Purchased from L.R. Cole, et ux. on June 20, 2008, recorded under Instrument # 080002295. Property lease by AEI prior to the purchase.</i>		
<i>*** NOTE: Retained acres under Appalachian Energy, Inc. lease of Oil & Gas.</i>		
<u>Tract's #78F (4.81 acres), 78G (0.02 acres), and 78H (0.42 acres)**</u>		
<i>** The acreages of the above tracts with identical ownership have been combined in an effort to reduce exhibit size, and separated to reflect retained acres</i>		
(1) Pocahontas Gas LLC 1000 Consol Energy Drive Canonsburg, PA 15317	5.25 acres	0.1461%
<i>* Purchased from L.R. Cole, et ux. on June 20, 2008, recorded under Instrument # 080002295. Property lease by AEI prior to the purchase.</i>		
<u>Tract #79 - 1.92 Acres</u>		
(1) Norfolk Southern Railway Company Real Estate Dept. - Attn: Ann Powell 1200 Peachtree Road; Box 165 Atlanta, GA 30309	1.92 acres	0.0534%
<u>Tract #80 - 0.80 Acres</u>		
(1) Norfolk Southern Railway Company Real Estate Dept. - Attn: Ann Powell 1200 Peachtree Road; Box 165 Atlanta, GA 30309	0.80 acres	0.0223%

Exhibit D
 VS16
 Docket #VGOB 21-0420-4237
 List of all Leased Owners/Claimants being Voluntarily Pooled
 (Acre Unit)

	Acres in Unit	Interest in Unit
<u>Tract #81 - 0.15 Acres</u>		
(1) Norfolk Southern Railway Company Real Estate Dept. - Attn: Ann Powell 1200 Peachtree Road; Box 165 Atlanta, GA 30309	0.15 acres***	0.0042%
<i>*** NOTE: Retained acres under Appalachian Energy, Inc. lease of Oil & Gas.</i>		
<u>Tract #82 - 7.41 Acres</u>		
(1) Norfolk Southern Railway Company Real Estate Dept. - Attn: Ann Powell 1200 Peachtree Road; Box 165 Atlanta, GA 30309	7.41 acres	0.2062%
<u>Tract #83 - 1.26 Acres</u>		
(1) Nancy J. Cole PO Box 2075 Beckley, WV 25802	1.26 acres	0.0351%
<u>Tract #85 - 0.68 Acres</u>		
(1) Pocahontas Gas LLC 1000 Consol Energy Drive Canonsburg, PA 15317	0.68 acres	0.0189%
<u>Tract #86A - 0.29 Acres</u>		
(1) Pocahontas Gas LLC 1000 Consol Energy Drive Canonsburg, PA 15317	0.29 acres	0.0081%
<u>Tract #86B - 0.32 Acres</u>		
(1) Pocahontas Gas LLC 1000 Consol Energy Drive Canonsburg, PA 15317	0.32 acres***	0.0089%
<i>*** NOTE: Retained acres under Appalachian Energy, Inc. lease of Oil & Gas.</i>		
<u>Tract #87A - 5.59 Acres</u>		
(1) Pocahontas Gas LLC 1000 Consol Energy Drive Canonsburg, PA 15317	5.59 acres	0.1556%

Exhibit D
VS16
Docket #VGOB 21-0420-4237
List of all Leased Owners/Claimants being Voluntarily Pooled
(Acre Unit)

	Acres in Unit	Interest in Unit
<u>Tract #87B - 3.13 Acres</u>		
(1) Pocahontas Gas LLC 1000 Consol Energy Drive Canonsburg, PA 15317	3.13 acres***	0.0871%
<i>*** NOTE: Retained acres under Appalachian Energy, Inc. lease of Oil & Gas.</i>		
<u>Tract's #88A (31.75 acres), 88B (0.94 acres), and 88C (2.78 acres)</u>		
<i>** The acreages of the above tracts with identical ownership have been combined in an effort to reduce exhibit size, and separated to reflect retained acres</i>		
(1) Buck Jewell Resources LLC* PO Box 743 Doran, VA 24612	35.47 acres***	0.9871%
<i>* NOTE: Oil, Gas and Coalbed Methane estate leased by Appalachian Energy, Inc.</i>		
<i>*** NOTE: Retained acres under Appalachian Energy, Inc. lease of Oil & Gas.</i>		
<u>Tract's #88D (1.16 acres), 88E (12.27 acres), and 88F (0.88 acres)</u>		
<i>** The acreages of the above tracts with identical ownership have been combined in an effort to reduce exhibit size, and separated to reflect retained acres</i>		
(1) Buck Jewell Resources LLC* PO Box 743 Doran, VA 24612	14.31 acres	0.3982%
<i>* NOTE: Oil, Gas and Coalbed Methane estate leased by Appalachian Energy, Inc.</i>		
<u>Tract's #89A (29.95 acres), 89B (4.17 acres), 89C (2.13 acres), 89D (0.44 acres), 89E (0.44 acres), 89F (23.87 acres), 89G (1.39 acres), 89H (5.01 acres), 89L (2.39 acres), 89M (0.82 acres), 89N (5.84 acres), 89O (13.23 acres), 89P (4.80 acres), and 89Q (4.00 acres)</u>		
<i>** The acreages of the above tracts with identical ownership have been combined in an effort to reduce exhibit size, and separated to reflect retained acres</i>		
(1) Buchanan Mining Company LLC , et al. <i>(Big Vein Tract 52 - 340.34 Acre Tract)</i>	127.28 acres	3.5422%
(a) Yukon Pocahontas Coal Company*** P.O. Box 187 Tazewell, VA 24651	63.640 acres 1/2 of 127.28 acres	1.7711%
(b) Buchanan Coal Company*** P.O. Box 187 Tazewell, VA 24651	14.142 acres 1/9 of 127.28 acres	0.3936%
(c) Sayers-Pocahontas Coal Company*** P.O. Box 187 Tazewell, VA 24651	7.071 acres 1/18 of 127.28 acres	0.1968%

**** address for all correspondence:*

Exhibit D
VS16
Docket #VGOB 21-0420-4237
List of all Leased Owners/Claimants being Voluntarily Pooled
(Acre Unit)

	Acres in Unit	Interest in Unit
c/o Sayers F. Harman III 333 Vanderbilt Road Asheville, NC 28803		
(d) Weyerhaeuser NR Company PO Box 101700 Atlanta, GA 30392	42.427 acres 1/3 of 127.28 acres	1.1807%
<u>Tract's #89I (6.52 acres), 89J (0.61 acres), 89K (0.49 acres), and 89R (0.25 acres)</u>		
<i>** The acreages of the above tracts with identical ownership have been combined in an effort to reduce exhibit size, and separated to reflect retained acres</i>		
(1) Buchanan Mining Company LLC , et al. <i>(Big Vein Tract 52 - 340.34 Acre Tract)</i>	7.87 acres***	0.2190%
(a) Yukon Pocahontas Coal Company*** P.O. Box 187 Tazewell, VA 24651	63.640 acres 1/2 of 127.28 acres	1.7711%
(b) Buchanan Coal Company*** P.O. Box 187 Tazewell, VA 24651	14.142 acres 1/9 of 127.28 acres	0.3936%
(c) Sayers-Pocahontas Coal Company*** P.O. Box 187 Tazewell, VA 24651	7.071 acres 1/18 of 127.28 acres	0.1968%
<i>*** address for all correspondence:</i>		
c/o Sayers F. Harman III 333 Vanderbilt Road Asheville, NC 28803		
(d) Weyerhaeuser NR Company PO Box 101700 Atlanta, GA 30392	42.427 acres 1/3 of 127.28 acres	1.1807%
<i>*** NOTE: Retained acres under Appalachian Energy, Inc. lease of Oil & Gas.</i>		
<u>Tract #90 - 60.22 acres</u>		
(1) P.J. Brown Heirs, et al <i>(573.80 Acre Tract)</i>	60.22 acres	1.6759%
(a) Narcie Fletcher Heirs, Devisees, Successors or Assigns (1/6)	<i>Died Testate - Interest devised to Laura C. Repass</i>	
(a.1) Laura C. Repass Heirs, Devisees, Successors or Assigns	<i>Predeceased Narcie Fletcher interest passed to daughter</i>	
(a.1.1) Lynn Repass Mullins, Heirs, Successors or Assigns	<i>Died Testate - Interest devised to John R. Mullins</i>	

Exhibit D
VS16
Docket #VGOB 21-0420-4237
List of all Leased Owners/Claimants being Voluntarily Pooled
(Acre Unit)

	Acres in Unit	Interest in Unit
(a.1.1.1) John R. Mullins	<i>By deed dated 11/2/92 (DB 403/18) conveyed his interest to his five children</i>	
<i>The interest of John R. Mullins was involved in a Bankruptcy Court Order. See Settlement Agreement dated 4/11/11 for disbursement. (1/6)</i>		
Royalty Payments per the 04/11/11 Settlement Agreement - PGP Well		
(a.1.1.1.a) Mary Ann Mullins Trust c/o Mary Ann Strong 168 Sandy Lane Richlands, VA 24641	2.007 acres 1/30 of 60.22 acres	0.0559%
(a.1.1.1.b) Susan G. Maynard Trust c/o Susan G. Maynard 503 Plough Point Beaufort, SC 29902	2.007 acres 1/30 of 60.22 acres	0.0559%
(a.1.1.1.c) Lynn A. Lawson Trust c/o Lynn A. Lawson Trustee 16083 Rocky Top Ridge Bristol, VA 24202	2.007 acres 1/30 of 60.22 acres	0.0559%
(a.1.1.1.d) Charles R. Mullins & John Robert Mullins, II Trust c/o John Taylor 4600 Park Road Suite 420 Charlotte, NC 28209	4.015 acres 1/15 of 60.22 acres	0.1117%
<i>Note: The 1/15th interest released from suspense due to Granting Motion Order dated 9/6/2007</i>		
(b) Ella W. Weddington Heirs, Devisees, Successors or Assigns (1/6)		
(b.1) Hattie Thompson (1/18) <i>Conveyed (1/2) interest to Oscar W. Thompson, Jr.(DB 290/440) & (1/2) interest Betty T. Scott (DB 290/437)</i>		
(b.1.1) Oscar W. Thompson, Jr. Heirs, Devisees, Successors or Assigns		
(b.1.1.1) James F. Thompson PO Box 3443 Pikeville, KY 41502	0.558 acres 1/108 of 60.22 acres	0.0155%
(b.1.1.2) Janie T. Hall PO Box 2316 Pikeville, KY 41502	0.558 acres 1/108 of 60.22 acres	0.0155%
(b.1.1.3) Oscar W. Thompson, III PO Box 3170 Pikeville, KY 41502	0.558 acres 1/108 of 60.22 acres	0.0155%
(b.1.2) Betty T. Scott Heirs, Devisees, Successors or Assigns		

Exhibit D
VS16
Docket #VGOB 21-0420-4237
List of all Leased Owners/Claimants being Voluntarily Pooled
(Acre Unit)

	Acres in Unit	Interest in Unit
(b.1.2.1) William T. Scott PO Box 1316 Pikeville, KY 41502	0.836 acres 1/72 of 60.22 acres	0.0233%
(b.1.2.2) John H. Scott, III PO Box 2617 Pikeville, KY 41502	0.836 acres 1/72 of 60.22 acres	0.0233%
(b.2) Edith Cassady (1/18)	<i>Conveyed her interest to Edith Mae Vanhooose (1/2) & Ballard W. Cassady (1/2) DB 290/341</i>	
(b.2.1) Edith Mae Vanhooose Heirs, Devisees, Successors or Assigns (1/36)		
(b.2.1.1) Suzy J. Delong Trust c/o Suzy Delong, Trustee 276 Yorkwood Forest Drive Pikeville, KY 41501	0.558 acres 1/108 of 60.22 acres	0.0155%
(b.2.1.2) Charles R. Vanhooose Trust c/o Charles R. Vanhooose, Trustee 149 Thompson Road Pikeville, KY 41501	0.558 acres 1/108 of 60.22 acres	0.0155%
(b.2.1.3) William C. Vanhooose Trust c/o Wm. C. Vanhooose, Trustee 158 Hickory Lane Pikeville, KY 41501	0.558 acres 1/108 of 60.22 acres	0.0155%
(b.2.2) Ballard W. Cassady Heirs, Devisees, Successors or Assigns		
(b.2.2.1) Cassady Family Ventures, LLC 3301 Felliciana Lane Lexington, KY 40509	1.673 acres 1/36 of 60.22 acres	0.0466%
(b.3) Fae W. Ramsey (1/18) (aka Faye)	<i>By deeds dated 6/21/82 she conveyed her interest to: James P. Ramsey (1/3), Susan Ramsey (1/9), Susan Ramsey (1/9), Joe B. Ramsey, Sr (1/3), William N. Ramsey, Jr (1/9), G. Frank Ramsey (1/9)</i>	
(b.3.1) James P. Ramsey, Sr. Heirs, Devisees, Successors or Assigns (1/54)	<i>Died Testate - Interest devised to two sons</i>	
(b.3.1.1) Michael C. Ramsey Heirs, Devisees, Successors or Assigns		
(b.3.1.1.1) Jennifer Lynn Ramsey PO Box 5660 Eugene, OR 97405	0.558 acres 1/108 of 60.22 acres	0.0155%

Exhibit D
VS16
Docket #VGOB 21-0420-4237
List of all Leased Owners/Claimants being Voluntarily Pooled
(Acre Unit)

	Acres in Unit	Interest in Unit
(b.3.1.2) James P. Ramsey, Jr. Heirs, Devisees, Successors, or Assigns		
(b.3.1.2.1) Deborah K. Ramsey 908 St. Patrick Dr Tallahassee, FL 32310	0.186 acres 1/324 of 60.22 acres	0.0052%
(b.3.1.2.2) James Patton Ramsey, III 85 Weddington Branch Rd Pikeville, KY 41501	0.186 acres 1/324 of 60.22 acres	0.0052%
(b.3.1.2.3) Clyde Dawson Ramsey 1121 Nandina Ct Tallahassee, FL 32308	0.186 acres 1/324 of 60.22 acres	0.0052%
(b.3.2) Susan Joyce Ramsey Aldridge 85 Weddington Branch Road Pikeville, KY 41501	0.372 acres 1/162 of 60.22 acres	0.0103%
(b.3.3) Joe B. Ramsey, Sr. (aka Joe E. Ramsey) 354 Weddington Branch Road, Suite 1 Pikeville, KY 41501	1.115 acres 1/54 of 60.22 acres	0.0310%
(b.3.4) William N. Ramsey, Jr. 85 Weddington Branch Road Pikeville, KY 41501	0.372 acres 1/162 of 60.22 acres	0.0103%
(b.3.5) George Frank Ramsey Heirs, Devisees, Successors or Assigns		
(b.3.5.1) Teddy Colley PO Box 2141 Pikeville, KY 41502-2141	0.372 acres 1/162 of 60.22 acres	0.0103%
(c) Lena B. Carter (1/6) - Deceased (Life Estate extinguished)	<i>By deed 12/5/79, conveyed (1/2) interest to Allen B. Carter & (1/2) interest to Guy P. Carter (DB 148/158)</i>	
(c.1) Allen B. Carter (1/12)	<i>Conveyed (1/2) interest to William H. Carter & (1/2) interest to Sue C. Lemaire (DB 153/373)</i>	
(c.1.1) William H. Carter (1/24)	<i>Conveyed his interest to Victor C. Haga & Sue (Lemaire) Haga (DB 170/558)</i>	
(c.1.2) Sue C. Lemaire Haga, et vir. (1/24 + 1/24 = 1/12)	<i>Obtained 1/24 from Allen B. Carter and 1/24 from William Carter Conveyed 1/12 interest to Eleanor Wall, et vir.</i>	
(c.1.2.1) Eleanor H. Wall, et vir.	<i>Conveyed interest to Sue C. Haga, et vir.</i>	
(c.1.2.1.a) Sue C. Haga, et vir.	<i>Conveyed interest to Victor Carl Haga (husband)</i>	
(c.1.2.1.a.1) Victor Carl Haga, et ux.	<i>Conveyed interest to Sue Carter Sloan for Life and Remainder to Eleanor Lynette Lemaire</i>	

Exhibit D
VS16
Docket #VGOB 21-0420-4237
List of all Leased Owners/Claimants being Voluntarily Pooled
(Acre Unit)

	Acres in Unit	Interest in Unit
(c.1.2.1.a.1.1) Sue Sloan - <i>Deceased</i>		<i>Interest only for Life then passes</i>
(c.1.2.1.a.1.2) Eleanor Lynette Lemaire 864 West Street Carlisle, MA 01741	5.018 acres 1/12 of 60.22 acres	0.1397%
(c.2) Guy P. Carter (1/12)		<i>Conveyed (1/2) interest to Johnnye H. Carter & (1/2) interest to John W. Gillespie</i>
(c.2.1) Johnnye H. Carter Greer Hunter - <i>Deceased</i> (1/24)		<i>Conveyed to herself for life and remainder to Waban Carter, Johnnye Letterman & Toni McGowan</i>
(c.2.1.1) Waban Page Carter 601 Kemp Road West Greensboro, NC 27410	0.836 acres 1/72 of 60.22 acres	0.0233%
(c.2.1.2) Johnnye Juan Carter Letterman 4 Haverford Pt Greensboro, NC 27455	0.836 acres 1/72 of 60.22 acres	0.0233%
(c.2.1.3) Toni Bates McGowan 1916 Trumbull Drive Dunwoody, GA 30338	0.836 acres 1/72 of 60.22 acres	0.0233%
(c.2.2) John W. Gillespie Heirs, Devisees, Successor or Assigns (1/24)		
(c.2.2.1) John W. Gillespie Trust		<i>Trustee conveyed interest to Gillespie Co. (DB 473/466)</i>
(c.2.2.1.a) Gillespie Company P.O. Box 675 Tazewell, VA 24651	2.509 acres 1/24 of 60.22 acres	0.0698%
(d) George M. Brown Heirs, Devisees, Successors or Assigns		<i>1/6 Interest = Inherited from P.J. Brown (1/7) & Florence Crabtree (1/7 divided between 6 sibilings) Was conveyed a 1/42 interest from Henry Patton Brown, see (f.5.1) below. Life Estate of Virginia Repass extinguished</i>
(d.1) H. Eldridge Brown Heirs, Devisees, Successors or Assigns		<i>Died Testate (WB 44/520), devised (1/2) interest to Gertrude Brown & (1/2) interest divided between to Pauline Hagy, Harley Brown II, George Brown</i>
(d.1.1) Gertrude Hudson Brown (2/21)		<i>By 12/31/92 deed, the interest was conveyed to Eldridge Brown Co. (DB 403-183)</i>
(d.1.2) Pauline Brown Hagy (2/63)		<i>By 12/31/92 deed, the interest was conveyed to Eldridge Brown Co. (DB 403-183)</i>
(d.1.3) Henry Eldridge Brown II (2/63)		<i>By 12/31/92 deed, the interest was conveyed to Eldridge Brown Co. (DB 403-183)</i>
(d.1.4) George Glayde Brown (2/63)		<i>By 12/31/92 deed, the interest was conveyed to Eldridge Brown Co. (DB 403-183)</i>

Exhibit D
VS16
Docket #VGOB 21-0420-4237
List of all Leased Owners/Claimants being Voluntarily Pooled
(Acre Unit)

	Acres in Unit	Interest in Unit
(d.1.5) Eldridge Brown Company PO Box 730 Richlands, VA 24641	11.470 acres 4/21 of 60.22 acres	0.3192%
(e) Rosa B. McKenry Heirs, Devisees, Successors or Assigns (1/6)		
(e.1) John A. McKenry - <i>Deceased</i>	<i>Life Estate extinguished</i>	
(e.2) Luther George McKenry Heirs, Devisees, Successors or Assigns (1/36)		
(e.2.1) Patricia Thouvelle McKenry - <i>Deceased</i>	<i>Life Estate extinguished</i>	
(e.2.2) Charles Robert McKenry Heirs, Devisees, Successors, or Assigns		
(e.2.2.1) Jean McKenry 3122 Birch Street Carmichael, CA 95608	0.279 acres 1/216 of 60.22 acres	0.0078%
(e.2.2.2) Alan McKenry 5912 Via Casitas Carmichael, CA 95608	0.279 acres 1/216 of 60.22 acres	0.0078%
(e.2.2.3) Lee Amy Sacks 940 El Oro Drive Auburn, CA 95603	0.279 acres 1/216 of 60.22 acres	0.0078%
(e.2.3) Nancy McKenry Goss * (1/72) 502 W. Broad St., #314 Falls Church, VA 22046	0.836 acres 1/72 of 60.22 acres	0.0233%
(e.3) James S. McKenry (1/36 + 1/36 = 1/18)		
<i>Includes the 1/36 interest from Ruth M. Ainsley, see (e.7) below. By 2/17/87 deed, the interest was conveyed to James R. McKenry (DB 329/659)</i>		
(e.3.1) James R. McKenry * (1/18)		
<i>Will devised a Life Estate in royalty income to Susan W. McKenry with the remainder interest passing at her death to James Reinhardt McKenry, Jr., Monica Cole McKenry Johnson, and Margaret McClure McKenry Nash, in equal shares, per stirpes.</i>		
(e.3.1.1) Susan W. McKenry 3810 Atlantic Ave Apt 606 Virginia Beach, VA 23451	3.346 acres 1/18 of 60.22 acres	0.0931%
(e.3.1.2) James Reinhardt McKenry, Jr. 16 Riverbank Ct. #1 New Canaan, 06840		

Exhibit D
VS16
Docket #VGOB 21-0420-4237
List of all Leased Owners/Claimants being Voluntarily Pooled
(Acre Unit)

	Acres in Unit	Interest in Unit
(e.3.1.3) Monica Cole McKenry Johnson 4630 Sperryville Pike Woodville, VA 22749		
(e.3.1.4) Margaret Nash 4021 Shallowbrook Lane Olney, MD 20832		
(e.4) John A. McKenry, Jr. (1/36)		<i>Died Testate - Interest devised/deed his four children.</i>
(e.4.1) John A. McKenry, III * Heirs, Devisees, Successors or Assigns		
(e.4.1.1) Mary McKenry PO Box 138 Idledale, CO 80453	0.139 acres 1/432 of 60.22 acres	0.0039%
(e.4.1.2) Natalie McKenry 599 Wright St, Apt 104 Lakewood, CO 80228	0.093 acres 1/648 of 60.22 acres	0.0026%
(e.4.1.3) Elizabeth C. Gillespie 4689 Mariposa Dr Englewood, CO 80110	0.093 acres 1/648 of 60.22 acres	0.0026%
(e.4.1.4) Kimberly Ann Strotz Heirs, Devisees, Successors or Assigns		
(e.4.1.4.1) William E. Strotz, III PO Box 178 Idledale, CO 80453	0.019 acres 1/3240 of 60.22 acres	0.0005%
(e.4.1.4.2) Jonathan A. Strotz 16805 W 16th Pl Golden, CO 80401-2712	0.019 acres 1/3240 of 60.22 acres	0.0005%
(e.4.1.4.3) Josiah D. Strotz c/o William E Strotz, Jr - Guardian 16805 W 16th Pl Golden, CO 80401-2712	0.019 acres 1/3240 of 60.22 acres	0.0005%
(e.4.1.4.4) Rachel J. Strotz c/o William E Strotz, Jr - Guardian 16805 W 16th Pl Golden, CO 80401-2712	0.019 acres 1/3240 of 60.22 acres	0.0005%

Exhibit D
VS16
Docket #VGOB 21-0420-4237
List of all Leased Owners/Claimants being Voluntarily Pooled
(Acre Unit)

	Acres in Unit	Interest in Unit
(e.4.1.4.5) Amy Olivia Grace Strotz c/o William E Strotz, Jr - Guardian 16805 W 16th Pl Golden, CO 80401-2712	0.019 acres 1/3240 of 60.22 acres	0.0005%
(e.4.2) Elizabeth McKenry Adams 1063 Hollow Hill Rd Lynchburg, VA 24503	0.418 acres 1/144 of 60.22 acres	0.0116%
(e.4.3) James Paris McKenry Heirs, Devisees, Successors or Assigns <i>Died Intestate - 1/3 spouse and 2/3 children</i>		
(e.4.3.1) Michelle Martin McKenry (now Webb)		<i>Deeded her (1/432) interest to her step-daughter (Cynthia McKenry-Therrien)</i>
(e.4.3.2) Cynthia McKenry-Therrien PO Box 205 Church View, VA 23032	0.418 acres 1/144 of 60.22 acres	0.0116%
(e.4.4) Natalie Sue McKenry Callis 53 Parkers Point Blvd. Forked River, NJ 08731	0.418 acres 1/144 of 60.22 acres	0.0116%
(e.5) A. P. McKenry Heirs, Devisees, Successors or Assigns (1/36)		
(e.5.1) Ellen S. McKenry * - <i>Deceased</i>		<i>Life Estate extinguished</i>
(e.5.2) Lucie M. Baldie Heirs, Devisees, Successors or Assigns* (1/72)		
(e.5.2.1) Ellen Allen 109 Horn Creek Ct. Cary, NC 27519	0.836 acres 1/72 of 60.22 acres	0.0233%
(e.5.3) A. P. McKenry, Jr. Heirs, Devisees, Successors or Assigns (1/72)		
(e.5.3.1) Eloise N. McKenry Heirs, Devisees, Successors or Assigns* (1/72)		
(e.5.3.1.1) Eloise G. McKenry Trust		<i>Trust terminated upon death of Mattie Leigh Willkie</i>
(e.5.3.1.1.1) May Leigh Thomas Crain		<i>Assigned 4/9/2015 to Ellen Baldi Allen</i>
(e.5.3.1.1.1.1) Ellen Allen 109 Horn Creek Ct. Cary, NC 27519	0.836 acres 1/72 of 60.22 acres	0.0233%
(e.6) Carl E. B. McKenry, Sr. Heirs, Devisees, Successors or Assigns (1/36)		
(e.6.1) Carl E. B. McKenry, Jr. * (1/36)		

Exhibit D
VS16
Docket #VGOB 21-0420-4237
List of all Leased Owners/Claimants being Voluntarily Pooled
(Acre Unit)

	Acres in Unit	Interest in Unit
(e.6.1.1) Clare C. McKenry Molloy 7 Kilone Grove Ballybeg Ennis, County Clare, Ireland	1.673 acres 1/36 of 60.22 acres	0.0466%
(e.7) Ruth M. Ainsley (1/36)	<i>Conveyed her interest to John A. McKenry, Jr. & James S. McKenry, as joint tenants with rights of survivorship. (DB 402/597 TC) John A. McKenry was deceased first vesting title in James S. McKenry.</i>	
<i>* NOTE: By Agreement dated 3/23/77 appointed James R. McKenry as AIF</i>		
Correspondances and Payment are to be made to:		
James R. McKenry, AIF for Rosa B. McKenry Heirs 192 Ballard Court, Suite 400 Virginia Beach, VA 23462-6538		
(f) James B. Brown Heirs, Devisees, Successors or Assigns (1/6)	<i>Predeceased Patton J. Brown</i>	
(f.1) George Ira Brown Heirs, Devisees, Successors or Assigns (1/36)	<i>George I. Brown conveyed his interest to John H. White 10/12/14 John H. White conveyed the interest back to George I. Brown 11/18/20</i>	
(f.1.1) Ella Madge Brown Heirs, Devisees, Successors or Assigns	<i>Died Testate - Interest devised to A. P. Brown.</i>	
(f.1.2) A. P. Brown Heirs, Devisees, Successors or Assigns (1/36)		
(f.1.2.1) Anna Ruth Brown - <i>Deceased</i>	<i>Life Estate extinguished</i>	
(f.2.1.2) Grover Ira Brown Heirs, Devisees, Successors or Assigns (1/72)		
(f.1.2.2.1) Rodney Lynn Brown 126 Laurel Wood Acres Road Cedar Bluff, VA 24609	0.836 acres 1/72 of 60.22 acres	0.0233%
(f.1.2.3) Sarah Arlene Brown Buchanan Heirs, Devisees, Successors or Assigns (1/72)	<i>Will devised P.J. Brown interest to Preston until his death, at which time they will pass to Laura, Sarah, and Ira</i>	
(f.1.2.3.1) Preston Buchanan (DOD 10/24/2020)	<i>Life Estate Extinguished</i>	
(f.1.2.3.2) Laura Buchanan Heirs, Devisees, Successors, or Assigns <i>(documentation pending)</i>	0.139 acres 1/432 of 60.22 acres	0.0039%
(f.1.2.3.2.1) Chris Hess 106 Cricket Lane Cedar Bluff, VA 24609		

Exhibit D
VS16
Docket #VGOB 21-0420-4237
List of all Leased Owners/Claimants being Voluntarily Pooled
(Acre Unit)

	Acres in Unit	Interest in Unit
(f.1.2.3.2.2) Daniel McClanahan 2289 Lovers Gap Road Vansant, VA 24656		
(f.1.2.3.2.3) Lauralynn McClanahan 5705 Crow Drive Cumming, GA 30041		
(f.1.2.3.2.4) Brittany McClanahan 22715 Green Springs Church Rd Abingdon, VA 24211		
(f.1.2.3.3) Sarah B. Taylor PO Box 283 Pounding Mill, VA 24637	0.139 acres 1/432 of 60.22 acres	0.0039%
(f.1.2.3.4) Ira Buchanan 2737 Little Creek Hwy Dublin, VA 24084	0.139 acres 1/432 of 60.22 acres	0.0039%
(f.2) Charles G. Brown Heirs, Devisees, Successors or Assigns (1/36) <i>Died Testate - Interest devised to his neice, Hannah A. Taylor (Daughter of Margie Ascue)</i>		
(f.2.1) Hannah Ascue Brown Taylor Heirs, Devisees, Successors or Assigns(1/36)		
(f.2.1.1) Glenn Taylor PO Box 103 Rosedale, VA 24280	0.836 acres 1/72 of 60.22 acres	0.0233%
(f.2.1.2) Barbara Taylor Pauley PO Box 767 Rosedale, VA 24280	0.836 acres 1/72 of 60.22 acres	0.0233%
(f.3) Earl Brown Heirs, Devisees, Successors or Assigns (1/36)		
(f.3.1) Vivian Witt Brown - <i>Deceased</i>		<i>Life Estate extinguished</i>
(f.3.2) Harold Kent Brown Heirs, Devisees, Successors or Assigns		<i>Predeceased Vivian Brown (mother) and survived by widow and one child Died Intestate (1/3 Widow - 2/3 Child)</i>
(f.3.2.1) Margaret Hatcher Brown Heirs, Devisees, Successors or Assigns		<i>Deeded her interest 10/21/91 to Martha Brown Short & Robert Short (DB 381/812) as tenants by the entirety with rights of survivorship.</i>
(f.3.2.1.a) Martha B. and Robert W. Short 6815 Tinkerdale Road Roanoke, VA 24019	0.558 acres 1/108 of 60.22 acres	0.0155%

Exhibit D
VS16
Docket #VGOB 21-0420-4237
List of all Leased Owners/Claimants being Voluntarily Pooled
(Acre Unit)

	Acres in Unit	Interest in Unit
(f.3.2.2) Martha B. and Robert W. Short 6815 Tinkerdale Road Roanoke, VA 24019	1.115 acres 1/54 of 60.22 acres	0.0310%
(f.4) Leola B. Brown Steele (1/42 + 1/252 = 1/36)		<p><i>A. Inherited a 1/42 Interest from James B. Brown (1/7th divided between 6 children)</i></p> <p><i>B. Inherited a 1/252 Interest from Florence Crabtree = (1/7th divided between siblings or their heirs = 1/42, then divided between the six heirs of James B. Brown = 1/252)</i></p> <p><i>C. The deed (DB 93/283 TC) to George M. Brown for 1/42 interest</i> DOES NOT include the 573.80 acre or the 889.00 acre tracts.</p>
(f.4.1) Henry Woodrow Steele Heirs, Devisees, Successors or Assigns (1/108)		
(f.4.1.1) Buford Earl Steele Heirs, Devisees, Successors, or Assigns		
(f.4.1.1.1) Juanita Clater PO Box 1704 Front Royal, VA 22630	0.279 acres 1/216 of 60.22 acres	0.0078%
(f.4.1.2) Mary Francis Steele Carter Heirs, Devisees, Successors or Assigns (1/216)		<i>Interest to husband (1/2) and (1/2) each to three children</i>
(f.4.1.2.a) Kenneth E. Carter (1/2) 600 Mount View Street Front Royal, VA 22630	0.139 acres 1/432 of 60.22 acres	0.0039%
(f.4.1.2.b) Tina Carter (1/6) 152 Lincoln Lane Staunton, VA 24401	0.046 acres 1/1296 of 60.22 acres	0.0013%
(f.4.1.2.c) David Carter (1/6) 417 E Criser Rd, Apt 102 Front Royal, VA 22630	0.046 acres 1/1296 of 60.22 acres	0.0013%
(f.4.1.2.d) Jennifer Wiles (1/6) 79 Snowbird Court Front Royal, VA 22630	0.046 acres 1/1296 of 60.22 acres	0.0013%
(f.4.2) Claytor S. Grove Heirs, Devisees, Successors or Assigns (1/108)		
(f.4.2.1) Charles M. Grove, Jr. Heirs, Devisees, Successors or Assigns (1/216)		
(f.4.2.1.a) Roberta C. Grove Heirs, Devisees, Successors, or Assigns		

Exhibit D
VS16
Docket #VGOB 21-0420-4237
List of all Leased Owners/Claimants being Voluntarily Pooled
(Acre Unit)

	Acres in Unit	Interest in Unit
(f.4.2.1.a.1) Ernest Charles Grove 954 Vista Ridge Court Front Royal, VA 22630	0.139 acres 1/432 of 60.22 acres	0.0039%
(f.4.2.1.a.2) Brian Alan Grove 25 Summit Ridge Road Christiansburg, VA 24073	0.139 acres 1/432 of 60.22 acres	0.0039%
(f.4.2.2) Shirley G. Singhas Heirs, Devisees, Successors, or Assigns <i>(Documentation Pending)</i>	0.279 acres 1/216 of 60.22 acres	0.0078%
(f.4.3) Faye S. Hough Heirs, Devisees, Successors or Assigns (1/108)		
(f.4.3.1) J. Tyson Hough Heirs, Devisees, Successors or Assigns		<i>Died Testate - Interest devised to the James M. Singhas.</i>
(f.4.3.1.1) James M. Singhas Heirs, Devisees, Successors or Assigns		
(f.4.3.1.1.a) Doris L. Singhas Heirs, Devisees, Successors or Assigns		
(f.4.3.1.1.a.1) Amber Frazier 213 Page Street Berryville, VA 22611	0.558 acres 1/108 of 60.22 acres	0.0155%
(f.5) Henry P. Brown Heirs, Devisees, Successors or Assigns (1/42 + 1/252 = 1/36) (1/252 remaining)		A. <i>Inherited a 1/42 Interest from James B. Brown (1/7th divided between 6 children)</i> B. <i>Inherited a 1/252 Interest from Florence Crabtree = (1/7th divided between sibilings or their heirs = 1/42, then divided between the six heirs of James B. Brown = 1/252)</i>
(f.5.1) George M. Brown (1/42) <i>see (d) above</i>		<i>Conveyed 1/42 interest to George M. Brown (DB 60/254) before Florence Crabtree died, see (d) above.</i>
(f.5.2) Beatrice F. Brown - <i>Deceased</i>		<i>Life Estate extinguished</i>
(f.5.3) James Moses Brown Heirs, Devisees Successors or Assigns (1/504)		<i>Inherited a (1/2) interest of the 1/252 interest from Florence Crabtree 1/3 to Spouse (1/1512) & 2/3 to Children (1/756)</i>
(f.5.3.1) Roxie Brown Heirs, Devisees, Successors, or Assigns		
(f.5.3.1.1) Beverly Lester PO Box 970 Pounding Mill, VA 24637	0.010 acres 1/6048 of 60.22 acres	0.0003%

Exhibit D
VS16
Docket #VGOB 21-0420-4237
List of all Leased Owners/Claimants being Voluntarily Pooled
(Acre Unit)

	Acres in Unit	Interest in Unit
(f.5.3.1.2) Gerald Stephen Witt 4545 Wolfhound Drive Mechanicsville, VA 23116	0.010 acres 1/6048 of 60.22 acres	0.0003%
(f.5.3.1.3) Jeffrey Dean Witt 3015 Chukar Drive McKinney, TX 75072	0.010 acres 1/6048 of 60.22 acres	0.0003%
(f.5.3.1.4) Michelle Keen 297 Carroll Drive Hardy, VA 24101	0.010 acres 1/6048 of 60.22 acres	0.0003%
(f.5.3.2) James William Brown Heirs, Deviseses, Successors or Assigns (1/756)	<i>Died Testate - Interest devised to Brenda Brown, wife</i>	
(f.5.3.2.a) Brenda Owens Brown Powell PO Box 1595 Duluth, GA 30096	0.080 acres 1/756 of 60.22 acres	0.0022%
(f.5.4) Eugene Lee Brown Heirs, Deviseses Successors or Assigns (1/504)	<i>Inherited a (1/2) interest of the 1/252 interest from Florence Crabtree 1/3 to Spouse (1/1512) & 2/3 to Children (1/756 divided between 5 children)</i>	
(f.5.4.1) Martha Evelyn Christian Brown Heirs, Deviseses, Successors or Assigns (1/3 of 1/504 = 1/1512)	<i>Died Testate - Interest devised to Nora C. Damron, daughter.</i>	
(f.5.4.1.a) Nora Catherine Damron 475 Maid Street Pounding Mill, VA 24637	0.040 acres 1/1512 of 60.22 acres	0.0011%
(f.6) Marjorie Brown Ascue Heirs, Deviseses, Successors or Assigns (1/36)		
(f.6.1) Russell A. Ascue - <i>Deceased</i>	<i>Life Estate extinguished</i>	
(f.6.2) Ruth A. Martin (aka Myrtle Ruth Martin) (1/108)		
(f.6.2.1) Joseph B. Martin, Jr. 3844 Tangle Oak Drive Clemmons, NC 27012	0.558 acres 1/108 of 60.22 acres	0.0155%
(f.6.3) Catherine A. Lee Heirs, Deviseses Successors or Assigns (1/108)	<i>Died Testate - Interest devised to her son, Morris Richard Lee</i>	
(f.6.3.1) Morris R. Lee 1072 Ascue Road Cedar Bluff, VA 24609	0.558 acres 1/108 of 60.22 acres	0.0155%
(f.6.4) Hannah Ascue Taylor Heirs, Deviseses, Successors or Assigns (1/108 + 1/36 = 1/27)		

Exhibit D
VS16
Docket #VGOB 21-0420-4237
List of all Leased Owners/Claimants being Voluntarily Pooled
(Acre Unit)

	Acres in Unit	Interest in Unit
(f.6.4.1) Barbara Taylor Pauley P.O. Box 767 Rosedale, VA 24280	0.279 acres 1/216 of 60.22 acres	0.0078%
(f.6.4.2) Glenn C. Taylor P.O. Box 103 Rosedale, VA 24280	0.279 acres 1/216 of 60.22 acres	0.0078%
(g) Florence Crabtree Heirs, devisees, Successors or Assigns (1/7)		<i>Died Testate - Interest devised to the Estate of P.J. Brown.</i>

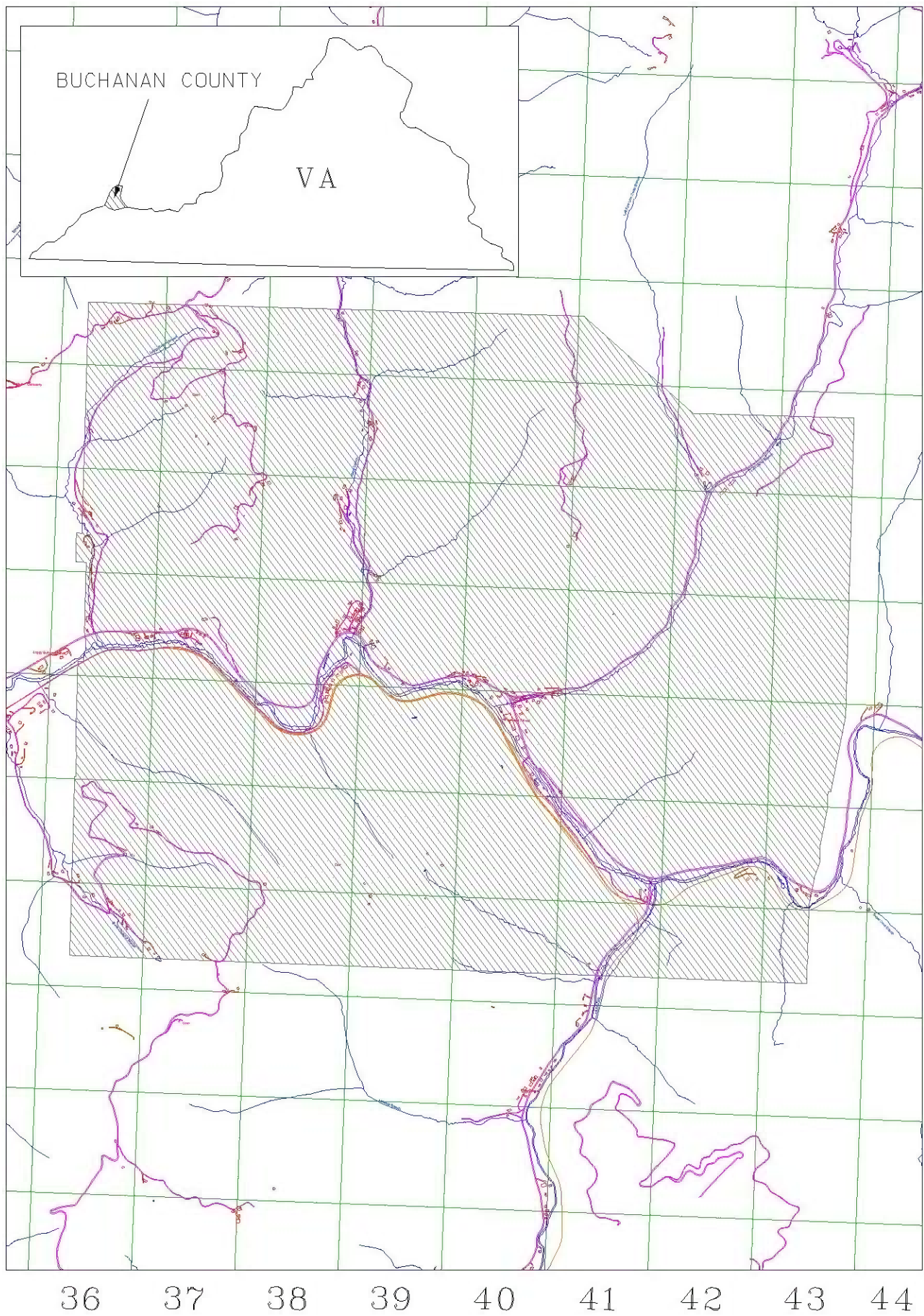


EXHIBIT A1
VS16
VGOB 21-0420-4237
Page Number 252.