

**BEFORE THE VIRGINIA GAS AND OIL BOARD**

**PETITIONER:** Pocahontas Gas LLC

**DIVISION OF GAS AND OIL**

**DOCKET NO:** VGOB 08-0415-2195-03

**RELIEF SOUGHT: (1) DISBURSEMENT FROM ESCROW REGARDING TRACT(S) 1L1, 1L2, 1M, 1N, 1O, 1Q, 1S1, 1S2, 999 (2) AND AUTHORIZATION FOR DIRECT PAYMENT OF ROYALTIES (3) AND DISMISSAL OF COAL OWNERS PURSUANT TO CODE OF VIRGINIA SECTION 45.1-361.22:2.**

**HEARING DATE:** June 16, 2020

**TAX ID NUMBERS:** Tax Map Identification Numbers for all parcels affected by this petition are shown on:  
Tract Identification Sheet

**DRILLING UNIT:** R54

**BUCHANAN, TAZEWELL COUNTY, VIRGINIA**

**PETITION FOR ORDER OF DISBURSEMENT OF ESCROW FUNDS**

**1. Petitioner and its counsel**

Petitioner is Pocahontas Gas LLC, PO Box 570, Pounding Mill, VA 24637, 276-596-5075.  
Petitioner's counsel is Mark A. Swartz, Hillard & Swartz, LLP, 122 Capital Street, Suite 201,  
Charleston, WV 25301.

**2. Relief Sought**

(1) the disbursement of escrowed funds heretofore deposited with the Board's Escrow Agent(s) attributable to of Tract(s) 1L1, 1L2, 1M, 1N, 1O, 1Q, 1S1, 1S2, and 999 as depicted upon the annexed Table; and (2) authorization to begin paying royalties directly to Elizabeth and James Day, Jr., James H. Sweet, Fred and Dorothy McGlothlin, and Jimmy C. Day, Sr. and Myrna Day.

**3. Legal Authority**

Va. Code Ann. § 45.1-361.1 et seq., 4 VAC 25-160-140., and relevant Virginia Gas and Oil Board Orders ("Board") heretofore promulgated pursuant to law.

**4. Type of Well(s)**

Coalbed Methane

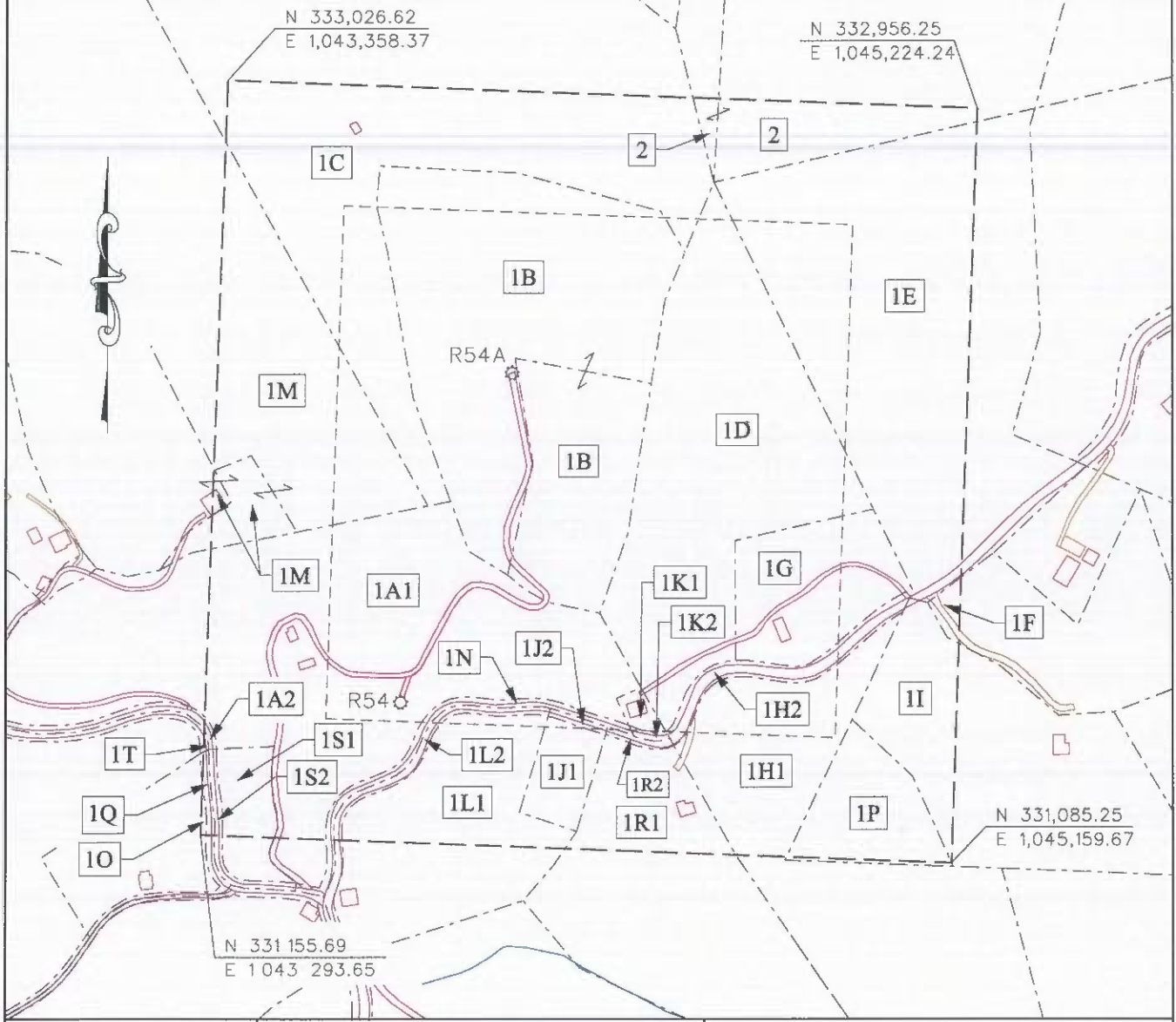
**5. Factual basis for relief requested**

- a. Elizabeth and James Day, Jr., James H. Sweet, Fred and Dorothy McGlothlin, and Jimmy C. Day, Sr. and Myrna Day are the gas claimant(s) in Tract(s) 1L1, 1L2, 1M, 1N, 1O, 1Q, 1S1, 1S2, and 999. As such Elizabeth and James Day, Jr., James H. Sweet, Fred and Dorothy McGlothlin, and Jimmy C. Day, Sr. and Myrna Day are entitled to 100% of the CBM royalties attributable to their gas claims that are now in escrow and as may be hereafter payable. See Va. Code Ann. § 45.1-361.22:2.A.
- b. That Pocahontas Gas LLC (formerly CNX Gas Company LLC) has previously given the notice (s) required by § 45.1-361.22:2.A to all conflicting coal claimants identified in the above referenced pooling Order and any supplemental Orders pertaining thereto.
- c. That when the Board granted Petitioner's Miscellaneous Petition in VGOB 08-0415-2195-01, it dismissed the coal claimant(s) Pocahontas Resources LLC as a Respondent to these proceedings. Accordingly, Pocahontas Resources LLC was not provided further notice under § 45.1-361.19 and 22 of the hearing set on this Petition.
- d. That a detailed accounting in accordance with the applicable provisions of § 45.1-361.22 is submitted herewith and identified as Exhibit J.
- e. That an Exhibit identified as Table 1 is annexed hereto, and it specifies how the disbursement (s) is to be calculated and paid by the escrow agent.
- f. That Va. Code Ann. § 45.1-361.22:2.A. further provides that the Operator shall pay such royalties as may hereafter be payable directly to the gas claimant(s) Elizabeth and James Day, Jr., James H. Sweet, Fred and Dorothy McGlothlin, and Jimmy C. Day, Sr. and Myrna Day and shall not escrow same. See Exhibit EE annexed hereto.

## **6. Attestation**

The foregoing Petition to the best of my knowledge, information, and belief is true and correct.


PROPERTY LINES SHOWN ON THIS PLAT WERE PROVIDED BY POCAHONTAS GAS LLC AND WERE TAKEN FROM DEED DESCRIPTIONS AND CHAIN OF TITLE OF RECORD IT DOES NOT REPRESENT A CURRENT BOUNDARY SURVEY. THE CERTIFICATION HEREON CERTIFIES THE LOCATION OF THE PROPOSED WELL ONLY.



CBM WELL  
 PROPOSED CBM WELL

EXHIBIT A  
 OAKWOOD FIELD  
 UNIT R54  
 FORCE POOLING  
 VGOB-08-0415-2195-02

Company POCAHONTAS GAS LLC Well Name and Number UNIT R54  
 Tract No. \_\_\_\_\_ Elevation 400 Quadrangle JEWELL RIDGE  
 County BUCHANAN/TAZEWELL District GORDONVILLE Scale: 1" = 400' Date 03/27/19  
 This plat is a new plat \_\_\_\_\_ ; or updated lic. No. 002289 ; or a final plat \_\_\_\_\_



Form DGO-GD-7  
 Rev. 9/91

Licensed Professional Engineer or Licensed Land Surveyor

(Affix Seal)

## Pocahontas Gas LLC

### UNIT R54

#### Tract Identifications

- 1A1. Pocahontas Resources LLC Tract C (1) 699.12-acre tract – Coal  
Buchanan Mining Company LLC – P3 seam and 250 ft above leased  
Revelation Energy, LLC – Red Ash and coal above the Red Ash, Jawbone and Tiller Seams Leased  
James E. Day, Jr. –Surface, Oil, and Gas  
CNX Gas Company LLC – Oil, Gas, and CBM Leased  
Not Assessed in Tazewell Co. VA  
11.26 acres      14.0750%
- 1A2. Pocahontas Resources LLC Tract C (1) 699.12-acre tract – Coal  
Buchanan Mining Company LLC – P3 seam and 250 ft above leased  
Revelation Energy, LLC – Red Ash and coal above the Red Ash, Jawbone and Tiller Seams Leased  
James E. Day, Jr. – Oil and Gas  
CNX Gas Company LLC – Oil, Gas, and CBM Leased  
Commonwealth of VA (RT 616) - Surface  
0.03 acres      0.0375%
- 1B. Pocahontas Resources LLC Tract C (1) 699.12-acre tract – Coal  
Buchanan Mining Company LLC – P3 seam and 250 ft above leased  
Revelation Energy, LLC – Red Ash and coal above the Red Ash, Jawbone and Tiller Seams Leased  
CNX Gas Company LLC – Surface, Oil, and Gas  
13.33 Acres      16.6625%
- 1C. Pocahontas Resources LLC Tract C (1) 699.12-acre tract – Coal  
Buchanan Mining Company LLC – P3 seam and 250 ft above leased  
Revelation Energy, LLC – Red Ash and coal above the Red Ash, Jawbone and Tiller Seams Leased  
James E. Day, Jr. – Surface, Oil, and Gas  
CNX Gas Company LLC – Oil, Gas, and CBM Leased  
9.58 Acres      11.9750%
- 1D. Pocahontas Resources LLC Tract C (1) 699.12-acre tract –Minerals  
Buchanan Mining Company LLC – P3 seam and 250 ft above leased  
Revelation Energy, LLC – Red Ash and coal above the Red Ash, Jawbone and Tiller Seams Leased  
CNX Gas Company LLC – CBM Leased  
Gregory Smith, et ux – Surface  
9.31 Acres      11.6375%
- 1E. Pocahontas Resources LLC Tract C (1) 699.12-acre tract –Minerals  
Buchanan Mining Company LLC – P3 seam and 250 ft above leased  
Revelation Energy, LLC – Red Ash and coal above the Red Ash, Jawbone and Tiller Seams Leased  
CNX Gas Company LLC – CBM Leased  
Unknown – Surface  
10 Acres      12.5000%

"This title block is for general informational purposes only and does not reflect an analysis of the severance deed and its effect upon coal bed methane ownership and should not be relied upon for such purpose."

**Pocahontas Gas LLC  
UNIT R54  
Tract Identifications**

- 1F. Pocahontas Resources LLC Tract C (1) 699.12-acre tract –Minerals  
Buchanan Mining Company LLC – P3 seam and 250 ft above leased  
Revelation Energy, LLC – Red Ash and coal above the Red Ash, Jawbone and Tiller Seams Leased  
CNX Gas Company LLC – CBM Leased  
Unknown – Surface  
Tax Map 27A0005  
0.16 Acres      0.2000%
- 1G. Pocahontas Resources LLC Tract C (1) 699.12-acre tract –Minerals  
Buchanan Mining Company LLC – P3 seam and 250 ft above leased  
Revelation Energy, LLC – Red Ash and coal above the Red Ash, Jawbone and Tiller Seams Leased  
CNX Gas Company LLC – CBM Leased  
John Altizer, et ux – Surface  
Not Assessed in Tazewell Co. VA  
2.78 Acres      3.4750%
- 1H1. Pocahontas Resources LLC Tract C (1) 699.12-acre tract –Fee  
Buchanan Mining Company LLC – P3 seam and 250 ft above leased  
Revelation Energy, LLC – Red Ash and coal above the Red Ash, Jawbone and Tiller Seams Leased  
CNX Gas Company LLC – CBM Leased  
Not Assessed in Tazewell Co. VA  
3.44 Acres      4.3000%
- 1H2. Pocahontas Resources LLC Tract C (1) 699.12-acre tract –Minerals  
Buchanan Mining Company LLC – P3 seam and 250 ft above leased  
Revelation Energy, LLC – Red Ash and coal above the Red Ash, Jawbone and Tiller Seams Leased  
CNX Gas Company LLC – CBM Leased  
Commonwealth of VA RT 616 – Surface  
Not Assessed in Tazewell Co. VA  
0.68 Acres      0.8500%
- 1I. Pocahontas Resources LLC Tract C (1) 699.12-acre tract –Minerals  
Buchanan Mining Company LLC – P3 seam and 250 ft above leased  
Revelation Energy, LLC – Red Ash and coal above the Red Ash, Jawbone and Tiller Seams Leased  
CNX Gas Company LLC – CBM Leased  
Fred Fletcher, Jr. – Surface  
Tax Map 27A0004  
2.09 Acres      2.6125%

"This title block is for general informational purposes only and does not reflect an analysis of the severance deed and its effect upon coal bed methane ownership and should not be relied upon for such purpose."

**Pocahontas Gas LLC  
UNIT R54  
Tract Identifications**

- 1J1. Pocahontas Resources LLC Tract C (1) 699.12-acre tract – Coal  
Buchanan Mining Company LLC – P3 seam and 250 ft above leased  
Revelation Energy, LLC – Red Ash and coal above the Red Ash, Jawbone and Tiller Seams Leased  
Jimmy Young – Surface, Oil, and Gas  
Tax Map 27A001A  
0.86 Acres      1.0750%
- 1J2. Pocahontas Resources LLC Tract C (1) 699.12-acre tract – Coal  
Buchanan Mining Company LLC – P3 seam and 250 ft above leased  
Revelation Energy, LLC – Red Ash and coal above the Red Ash, Jawbone and Tiller Seams Leased  
Jimmy Young – Oil and Gas  
Commonwealth of Virginia Rt 616 – Surface  
Tax Map 27A0001A  
0.07 Acres      0.0875%
- 1K1. Pocahontas Resources LLC Tract C (1) 699.12-acre tract – Coal  
Buchanan Mining Company LLC – P3 seam and 250 ft above leased  
Revelation Energy, LLC – Red Ash and coal above the Red Ash, Jawbone and Tiller Seams Leased  
Cynthia Smith – Surface, Oil, and Gas  
Tax Map 27A0003A  
0.17 Acres      0.2125%
- 1K2. Pocahontas Resources LLC Tract C (1) 699.12-acre tract – Coal  
Buchanan Mining Company LLC – P3 seam and 250 ft above leased  
Revelation Energy, LLC – Red Ash and coal above the Red Ash, Jawbone and Tiller Seams Leased  
Cynthia Smith – Oil and Gas  
Commonwealth of VA RT 616 – Surface  
Tax Map 27A00003A  
0.03 Acres      0.0375%
- 1L1. Pocahontas Resources LLC Tract C (1) 699.12-acre tract – Coal  
Buchanan Mining Company LLC – P3 seam and 250 ft above leased  
Revelation Energy, LLC – Red Ash and coal above the Red Ash, Jawbone and Tiller Seams Leased  
Elizabeth and James E. Day, Jr – Surface, Oil and Gas  
CNX Gas Company LLC – Oil, Gas, and CBM Leased  
Tax Map 27A0001  
2.71 Acres      3.3875%

"This title block is for general informational purposes only and does not reflect an analysis of the severance deed and its effect upon coal bed methane ownership and should not be relied upon for such purpose."

**Pocahontas Gas LLC  
UNIT R54  
Tract Identifications**

- 1L2. Pocahontas Resources LLC Tract C (1) 699.12-acre tract – Coal  
Buchanan Mining Company LLC – P3 seam and 250 ft above leased  
Revelation Energy, LLC – Red Ash and coal above the Red Ash, Jawbone and Tiller Seams Leased  
Elizabeth and James E. Day, Jr – Oil and Gas  
CNX Gas Company LLC – Oil, Gas, and CBM Leased  
Commonwealth of Virginia Rt 616 - Surface  
0.32 Acres      0.4000%
- 1M. Pocahontas Resources LLC Tract C (1) 699.12-acre tract – Coal  
Buchanan Mining Company LLC – P3 seam and 250 ft above leased  
Revelation Energy, LLC – Red Ash and coal above the Red Ash, Jawbone and Tiller Seams Leased  
James Sweet, et ux – Surface, Oil, and Gas  
6.19 Acres      7.7375%
- 1N. Pocahontas Resources LLC Tract C (1) 699.12-acre tract – Coal  
Buchanan Mining Company LLC – P3 seam and 250 ft above leased  
Revelation Energy, LLC – Red Ash and coal above the Red Ash, Jawbone and Tiller Seams Leased  
James E. Day, Jr. – Oil and Gas  
CNX Gas Company LLC – Oil, Gas, and CBM Leased  
Commonwealth of Virginia Rt 616 – Surface  
0.43 Acres      0.5375%
- 1O. Pocahontas Resources LLC Tract C (1) 699.12-acre tract – Coal  
Buchanan Mining Company LLC – P3 seam and 250 ft above leased  
Revelation Energy, LLC – Red Ash and coal above the Red Ash, Jawbone and Tiller Seams Leased  
Fred McGlothlin, et ux – Surface, Oil and Gas  
0.03 Acres      0.0500%
- 1P. Pocahontas Resources LLC Tract C (1) 699.12-acre tract –Minerals  
Buchanan Mining Company LLC – P3 seam and 250 ft above leased  
Revelation Energy, LLC – Red Ash and coal above the Red Ash, Jawbone and Tiller Seams Leased  
CNX Gas Company LLC – CBM Leased  
Unknown – Surface  
Not Assessed in Tazewell Co. VA  
1.86 Acres      2.3250%
- 1Q. Pocahontas Resources LLC Tract C (1) 699.12-acre tract – Coal  
Buchanan Mining Company LLC – P3 seam and 250 ft above leased  
Revelation Energy, LLC – Red Ash and coal above the Red Ash, Jawbone and Tiller Seams Leased  
Fred McGlothlin, et ux – Oil and Gas  
Commonwealth of VA (RT 616) – Surface  
0.09 Acres      0.1125%

"This title block is for general informational purposes only and does not reflect an analysis of the severance deed and its effect upon coal bed methane ownership and should not be relied upon for such purpose."

**Pocahontas Gas LLC**  
**UNIT R54**  
**Tract Identifications**

- 1R1. Pocahontas Resources LLC Tract C (1) 699.12-acre tract – Coal  
Buchanan Mining Company LLC – P3 seam and 250 ft above leased  
Revelation Energy, LLC – Red Ash and coal above the Red Ash, Jawbone and Tiller Seams Leased  
Jimmy Young – Surface, Oil, and Gas  
Tax Map 27A0003  
1.78 Acres      2.2250%
- 1R2. Pocahontas Resources LLC Tract C (1) 699.12-acre tract – Coal  
Buchanan Mining Company LLC – P3 seam and 250 ft above leased  
Revelation Energy, LLC – Red Ash and coal above the Red Ash, Jawbone and Tiller Seams Leased  
Jimmy Young – Oil and Gas  
Commonwealth of Virginia RT 616 – Surface  
Tax Map 27A0003  
0.08 Acres      0.1125%
- 1S1. Pocahontas Resources LLC Tract C (1) 699.12-acre tract – Coal  
Buchanan Mining Company LLC – P3 seam and 250 ft above leased  
Revelation Energy, LLC – Red Ash and coal above the Red Ash, Jawbone and Tiller Seams Leased  
Jimmy C. Day and Myrna Day – Surface, Oil, and Gas  
0.68 Acres      0.8500%
- 1S2. Pocahontas Resources LLC Tract C (1) 699.12-acre tract – Coal  
Buchanan Mining Company LLC – P3 seam and 250 ft above leased  
Revelation Energy, LLC – Red Ash and coal above the Red Ash, Jawbone and Tiller Seams Leased  
Jimmy C. Day and Myrna Day – Oil and Gas  
Commonwealth of VA Rt 616 - Surface  
0.10 Acres      0.0125%
- 1T. Pocahontas Resources LLC Tract C (1) 699.12-acre tract – Coal  
Buchanan Mining Company LLC – P3 seam and 250 ft above leased  
Revelation Energy, LLC – Red Ash and coal above the Red Ash, Jawbone and Tiller Seams Leased  
Johnny Woosley Heirs – Oil and Gas  
Commonwealth of VA Rt 616 - Surface  
0.01 Acres      0.0125%
2. Pocahontas Resources LLC Tract A 289.97-acre tract – Fee  
Buchanan Mining Company LLC – P3 seam and 250 ft above leased  
Revelation Energy, LLC – Red Ash and coal above the Red Ash, Jawbone and Tiller Seams Leased  
CNX Gas Company LLC – CBM Leased  
1.92 Acres      2.4000 %

"This title block is for general informational purposes only and does not reflect an analysis of the severance deed and its effect upon coal bed methane ownership and should not be relied upon for such purpose."



Exhibit E  
Unit R-54  
Docket #VGOB 08-0415-2195-03  
List of Respondents that require escrow

	Net Acres in Unit	Interest in Unit
<b><u>Tract #1J1 - 0.86 acres</u></b>		
<b><u>COAL OWNERSHIP</u></b>		
(1) Pocahontas Resources LLC P.O. Box 1837 Abingdon, VA 24212	0.86 acres	1.0750%
<b><u>OIL &amp; GAS OWNERSHIP</u></b>		
<b><i>Unresolved Heirship</i></b>		
(1) Jimmy Young Heirs, Devisees, Successors, or Assigns <i>(documentation pending)</i>  Matthew James Sweet 3746 Chicken Ridge Rd Jewell Ridge, VA 24622	0.86 acres	1.0750%
<b><u>Tract #1J2 - 0.07 acres</u></b>		
<b><u>COAL OWNERSHIP</u></b>		
(1) Pocahontas Resources LLC P.O. Box 1837 Abingdon, VA 24212	0.07 acres	0.0875%
<b><u>OIL &amp; GAS OWNERSHIP</u></b>		
<b><i>Unresolved Heirship</i></b>		
(1) Jimmy Young Heirs, Devisees, Successors, or Assigns <i>(documentation pending)</i>  Matthew James Sweet 3746 Chicken Ridge Rd Jewell Ridge, VA 24622	0.07 acres	0.0875%
<b><u>Tract #1K1 - 0.17 acres</u></b>		
<b><u>COAL OWNERSHIP</u></b>		
(1) Pocahontas Resources LLC P.O. Box 1837 Abingdon, VA 24212	0.17 acres	0.2125%
<b><u>OIL &amp; GAS OWNERSHIP</u></b>		
<b><i>W-9/Affidavit Outstanding</i></b>		
(1) Cynthia and Gregory W. Smith, TE  Gregory W. Smith (DOD 7/29/1999)		
(a) Cynthia C. Smith Farmer 6507 Stinson Ridge Road Jewell Ridge, VA 24622	0.17 acres	0.2125%
<b><u>Tract #1K2 - 0.03 acres</u></b>		
<b><u>COAL OWNERSHIP</u></b>		
(1) Pocahontas Resources LLC P.O. Box 1837 Abingdon, VA 24212	0.03 acres	0.0375%

Exhibit E  
Unit R-54  
Docket #VGOB 08-0415-2195-03  
List of Respondents that require escrow

	Net Acres in Unit	Interest in Unit
<b><u>OIL &amp; GAS OWNERSHIP</u></b>		
<b><i>W-9/Affidavit Outstanding</i></b>		
(1) Cynthia and Gregory W. Smith, TE Gregory W. Smith (DOD 7/29/1999)		
(a) Cynthia C. Smith 6507 Stinson Ridge Road Jewell Ridge, VA 24622	0.03 acres	0.0375%
<b><u>Tract #1R1 - 1.79 acres</u></b>		
<b><u>COAL OWNERSHIP</u></b>		
(1) Pocahontas Resources LLC P.O. Box 1837 Abingdon, VA 24212	1.79 acres	2.2375%
<b><u>OIL &amp; GAS OWNERSHIP</u></b>		
<b><i>Unresolved Heirship</i></b>		
(1) Jimmy Young Heirs, Devisees, Successors, or Assigns <i>(documentation pending)</i>  Matthew James Sweet 3746 Chicken Ridge Rd Jewell Ridge, VA 24622	1.79 acres	2.2375%
<b><u>Tract #1R2 - 0.08 acres</u></b>		
<b><u>COAL OWNERSHIP</u></b>		
(1) Pocahontas Resources LLC P.O. Box 1837 Abingdon, VA 24212	0.08 acres	0.1000%
<b><u>OIL &amp; GAS OWNERSHIP</u></b>		
<b><i>Unresolved Heirship</i></b>		
(1) Jimmy Young Heirs, Devisees, Successors, or Assigns <i>(documentation pending)</i>  Matthew James Sweet 3746 Chicken Ridge Rd Jewell Ridge, VA 24622	0.08 acres	0.1000%
<b><u>Tract #1T - 0.01 acres</u></b>		
<b><u>COAL OWNERSHIP</u></b>		
(1) Pocahontas Resources LLC P.O. Box 1837 Abingdon, VA 24212	0.01 acres	0.0125%
<b><u>OIL &amp; GAS OWNERSHIP</u></b>		
(1) Johnny and Greta Woosley, TE	0.01 acres	0.0125%
<b><i>Documentation Pending</i></b>		

**Exhibit E**  
**Unit R-54**  
**Docket #VGOB 08-0415-2195-03**  
**List of Respondents that require escrow**

	Net Acres in Unit	Interest in Unit
(a) Johnny Woosley Heirs, Devisees, Successors, or Assigns		
<i>Order entered October 23, 2019 declares Connie Burke is vested with fee ownership of all real estate owned by Johnny, as well as all accumulated gas production royalties held in escrow</i>		
(a.1) Connie Burke 1105 Eufola Road Statesville, NC 28677	0.0050 acres 1/2 of 0.01 acres	0.0063%
(b) Greta Woosley Heirs, Devisees, Successors, or Assigns		
(b.1) Connie Burke	<i>Conveyed to Johnny Woosley by DB 557/370</i>	
(b.1.1) Johnny Woosley Heirs, Devisees, Successors, or Assigns		
(b.1.1.1) Connie Burke 1105 Eufola Road Statesville, NC 28677	0.0050 acres 1/2 of 0.01 acres	0.0063%
<b><u>TOTALS:</u></b>		
<b>Total Acreage in Unit</b>	3.01	
<b>Total Percentage of Unit</b>		3.7625%

Exhibit EE  
Unit R-54  
Docket #VGOB 08-0415-2195-03  
List of Respondents with Royalty Split Agreements/Court Orders/HB2058

	Net Acres in Unit	Interest in Unit	Percent of Escrow
<b><u>Tract #1A1 - 11.26 acres</u></b>			
<b><u>COAL OWNERSHIP</u></b>			
(1) Pocahontas Resources LLC P.O. Box 1837 Abingdon, VA 24212	11.26 acres	14.0750%	n/a
<b><u>OIL &amp; GAS OWNERSHIP</u></b>			
(1) James E. Day, Jr. 550 Bearwallow Road Jewell Ridge, VA 24622	11.26 acres	14.0750%	n/a
<b><u>Tract #1A2 - 0.03 acres</u></b>			
<b><u>COAL OWNERSHIP</u></b>			
(1) Pocahontas Resources LLC P.O. Box 1837 Abingdon, VA 24212	0.03 acres	0.0375%	n/a
<b><u>OIL &amp; GAS OWNERSHIP</u></b>			
(1) James E. Day, Jr. 550 Bearwallow Road Jewell Ridge, VA 24622	0.03 acres	0.0375%	n/a
<b><u>Tract #1B - 13.33 acres</u></b>			
<b><u>COAL OWNERSHIP</u></b>			
(1) Pocahontas Resources LLC P.O. Box 1837 Abingdon, VA 24212	13.33 acres	16.6625%	n/a
<b><u>OIL &amp; GAS OWNERSHIP</u></b>			
(1) CNX Gas Company LLC 1000 Consol Energy Drive Canonsburg, PA 15317	13.33 acres	16.6625%	n/a
<b><u>Tract #1C - 9.58 acres</u></b>			
<b><u>COAL OWNERSHIP</u></b>			
(1) Pocahontas Resources LLC P.O. Box 1837 Abingdon, VA 24212	9.58 acres	11.9750%	n/a
<b><u>OIL &amp; GAS OWNERSHIP</u></b>			
(1) James E. Day, Jr. 550 Bearwallow Road Jewell Ridge, VA 24622	9.58 acres	11.9750%	n/a
<b><u>Tract #1L1 - 2.71 acres</u></b>			
<b><u>COAL OWNERSHIP</u></b>			
(1) Pocahontas Resources LLC P.O. Box 1837 Abingdon, VA 24212	2.71 acres	3.3875%	n/a
<b><u>OIL &amp; GAS OWNERSHIP</u></b>			
(1) Elizabeth Day & James Day, Jr., TE 550 Bearwallow Road Jewell Ridge, VA 24622	2.71 acres	3.3875%	18.7933% HB2058
<b><u>Tract #1L2 - 0.32 acres</u></b>			

Exhibit EE  
Unit R-54  
Docket #VGOB 08-0415-2195-03  
List of Respondents with Royalty Split Agreements/Court Orders/HB2058

	Net Acres in Unit	Interest in Unit	Percent of Escrow
<b><u>COAL OWNERSHIP</u></b>			
(1) Pocahontas Resources LLC P.O. Box 1837 Abingdon, VA 24212	0.32 acres	0.4000%	<i>n/a</i>
<b><u>OIL &amp; GAS OWNERSHIP</u></b>			
(1) Elizabeth Day & James Day, Jr., TE 550 Bearwallow Road Jewell Ridge, VA 24622	0.32 acres	0.4000%	<b>2.2191%</b> <b>HB2058</b>
<b><u>Tract #1M - 6.19 acres</u></b>			
<b><u>COAL OWNERSHIP</u></b>			
(1) Pocahontas Resources LLC P.O. Box 1837 Abingdon, VA 24212	6.19 acres	7.7375%	<i>n/a</i>
<b><u>OIL &amp; GAS OWNERSHIP</u></b>			
(1) James H. & Marcella Sweet, TE  Marcella Sweet (DOD 2/20/2013)			
(a) James H. Sweet PO Box 31 Jewell Ridge, VA 24622	6.19 acres	7.7375%	<b>42.9265%</b> <b>HB2058</b>
<b><u>Tract #1N - 0.43 acres</u></b>			
<b><u>COAL OWNERSHIP</u></b>			
(1) Pocahontas Resources LLC P.O. Box 1837 Abingdon, VA 24212	0.43 acres	0.5375%	<i>n/a</i>
<b><u>OIL &amp; GAS OWNERSHIP</u></b>			
(1) James E. Day, Jr. 550 Bearwallow Road Jewell Ridge, VA 24622	0.43 acres	0.5375%	<b>2.9820%</b> <b>HB2058</b>
<b><u>Tract #1O - 0.03 acres</u></b>			
<b><u>COAL OWNERSHIP</u></b>			
(1) Pocahontas Resources LLC P.O. Box 1837 Abingdon, VA 24212	0.03 acres	0.0375%	<i>n/a</i>
<b><u>OIL &amp; GAS OWNERSHIP</u></b>			
(1) Fred & Dorothy McGlothlin, TE 1204 Gracefulview Road Jewell Ridge, VA 24622	0.03 acres	0.0375%	<b>0.2080%</b> <b>HB2058</b>
<b><u>Tract #1Q - 0.09 acres</u></b>			
<b><u>COAL OWNERSHIP</u></b>			
(1) Pocahontas Resources LLC P.O. Box 1837 Abingdon, VA 24212	0.09 acres	0.1125%	<i>n/a</i>

Exhibit EE  
Unit R-54  
Docket #VGOB 08-0415-2195-03  
List of Respondents with Royalty Split Agreements/Court Orders/HB2058

	Net Acres in Unit	Interest in Unit	Percent of Escrow
<b><u>OIL &amp; GAS OWNERSHIP</u></b>			
(1) Fred & Dorothy McGlothlin, TE 1204 Gracefulview Road Jewell Ridge, VA 24622	0.09 acres	0.1125%	0.6241% HB2058
<b><u>Tract #1S1 - 0.68 acres</u></b>			
<b><u>COAL OWNERSHIP</u></b>			
(1) Pocahontas Resources LLC P.O. Box 1837 Abingdon, VA 24212	0.68 acres	0.8500%	n/a
<b><u>OIL &amp; GAS OWNERSHIP</u></b>			
(1) Jimmy C. Day Sr. & Myrna Day, TE 9909 Brown Mountain Road Jewell Ridge, VA 24622	0.68 acres	0.8500%	4.7157% HB2058
<b><u>Tract #1S2 - 0.10 acres</u></b>			
<b><u>COAL OWNERSHIP</u></b>			
(1) Pocahontas Resources LLC P.O. Box 1837 Abingdon, VA 24212	0.10 acres	0.1250%	n/a
<b><u>OIL &amp; GAS OWNERSHIP</u></b>			
(1) Jimmy C. Day Sr. & Myrna Day, TE 9909 Brown Mountain Road Jewell Ridge, VA 24622	0.10 acres	0.1250%	0.6935% HB2058
<b><u>TOTALS:</u></b>			
	<b>Total Acreage in Unit</b>	44.75	
	<b>Total Percentage of Unit</b>	55.9375%	

**Exhibit J**  
**Unit R54 Escrow Account Reconciliation**  
**VGOB 08-0415-2195**

CNX Deposit Information		
Check Date	Check Number	Total
2/22/2010	71215	\$606.92 **
3/22/2010	72806	\$1,016.16
4/20/2010	74599	\$837.52
5/19/2010	76182	\$791.37
6/21/2010	77952	\$519.05
7/20/2010	79410	\$575.25
8/20/2010	81067	\$535.67
9/22/2010	82628	\$639.22
10/19/2010	84297	\$611.86
11/19/2010	87506	\$420.35
12/20/2010	90238	\$455.33
1/20/2011	91454	\$407.31
2/24/2011	93050	\$654.49
3/21/2011	94651	\$659.12
4/20/2011	96227	\$639.47
5/19/2011	97990	\$594.87
6/21/2011	99566	\$636.37
7/19/2011	116	\$660.32
8/19/2011	1805	\$610.68
9/19/2011	3523	\$672.52
10/13/2011	5399	\$724.02
11/14/2011	8281	\$564.41
12/15/2011	9736	\$566.46
1/18/2012	11417	\$516.18
2/20/2012	12879	\$496.53
3/20/2012	14740	\$400.07
4/20/2012	16310	\$326.06
5/21/2012	17939	\$199.39
6/20/2012	19135	\$203.49
7/25/2012	23483	\$183.28
8/23/2012	0214000673	\$246.09
9/24/2012	0214001919	\$347.79
10/22/2012	0214006248	\$407.89
11/20/2012	0214011814	\$313.69
12/19/2012	0214017070	\$406.13
1/22/2013	0214022426	\$510.07
2/20/2013	E000004032	\$631.99
3/20/2013	E000005148	\$478.83
4/22/2013	E000006231	\$353.01
5/21/2013	E000007428	\$560.85
6/20/2013	E000008743	\$680.79
7/22/2013	E000010147	\$564.34
8/20/2013	E000011489	\$803.91
9/20/2013	E000012794	\$753.18
10/21/2013	E000015988	\$642.29
11/19/2013	E000017095	\$629.22
12/18/2013	E000018455	\$452.23
1/21/2014	E000019814	\$555.54
2/24/2014	E000021291	\$706.34
3/20/2014	E000022686	\$1,122.87
4/22/2014	E000024680	\$1,230.79
5/19/2014	E000026390	\$955.83
6/20/2014	E000028009	\$896.45
7/18/2014	E000029994	\$632.05
8/21/2014	E000031755	\$823.16
9/18/2014	E000033636	\$981.84
10/20/2014	E000037471	\$634.06
11/19/2014	E000039013	\$746.70
12/22/2014	E000040804	\$782.60
1/20/2015	E000042620	\$687.85
2/19/2015	E000044644	\$632.78
3/19/2015	E000046447	\$542.67
4/21/2015	E000048366	\$521.43
5/20/2015	E000051169	\$498.21
6/23/2015	E000053163	\$304.13
7/20/2015	E000055112	\$338.52
8/24/2015	E000057100	\$396.73
9/22/2015	E000059004	\$454.39
10/2/2015	E000059900	\$5,399.76
		\$0.00

Escrow Bank Data														Running Balance	Difference
Date	Escrow Royalty Deposits	Income	\$ Mkt Int	CDARS Int	Fees	Distributions	Audit Costs	Corrections	Gain/Loss	Royalty Bonus	Total Int. and Fees	Bank Balance			
2/1/2010	\$651.27	\$0.03			\$0.00	\$0.00					\$0.03	\$651.30	\$606.95	\$44.35	
3/1/2010	\$1,016.16	\$0.18			(\$0.05)	\$0.00		\$0.00			\$0.13	\$1,667.59	\$1,623.24	\$44.35	
4/1/2010	\$837.52	\$0.39			(\$0.14)	\$0.00					\$0.25	\$2,505.36	\$2,461.01	\$44.35	
5/1/2010	\$791.37	\$0.54			(\$0.21)	\$0.00					\$0.33	\$3,297.06	\$3,252.71	\$44.35	
6/1/2010	\$519.05	\$0.70			(\$0.27)	\$0.00	(\$3.57)				-\$3.14	\$3,812.97	\$3,768.62	\$44.35	
7/1/2010	\$575.25		\$0.81	\$0.11	(\$0.32)	\$0.00					\$0.60	\$4,388.82	\$4,344.47	\$44.35	
8/1/2010	\$535.67		\$0.80	\$0.28	(\$0.37)	\$0.00					\$0.71	\$4,925.20	\$4,880.85	\$44.35	
9/1/2010	\$639.22		\$0.84	\$0.43	(\$0.41)	\$0.00					\$0.86	\$5,565.28	\$5,520.93	\$44.35	
10/1/2010	\$611.86		\$0.93	\$0.66	(\$0.46)	\$0.00	(\$6.67)				-\$5.54	\$6,171.60	\$6,127.25	\$44.35	
11/1/2010	\$420.35		\$0.91	\$0.87	(\$0.51)	\$0.00					\$1.27	\$6,593.22	\$6,548.87	\$44.35	
12/1/2010	\$455.33		\$0.80	\$1.47	(\$0.55)	\$0.00	(\$5.72)				-\$4.00	\$7,044.55	\$7,000.20	\$44.35	
1/31/2011	\$407.31		\$0.98	\$2.07	(\$0.65)	\$0.00	(\$0.66)				\$1.74	\$7,453.60	\$7,409.25	\$44.35	
2/28/2011	\$654.49		\$0.79	\$2.14	(\$0.62)	\$0.00	(\$1.97)				\$0.34	\$8,108.43	\$8,064.08	\$44.35	
3/31/2011	\$659.12		\$0.90	\$2.83	(\$0.68)	\$0.00	(\$2.93)				\$0.12	\$8,767.67	\$8,723.32	\$44.35	
4/30/2011	\$639.47		\$0.90	\$2.89	(\$0.73)	\$0.00	(\$3.27)				-\$0.21	\$9,406.93	\$9,362.58	\$44.35	
5/31/2011	\$594.87		\$1.11	\$3.05	(\$0.78)	\$0.00	(\$1.85)				\$1.53	\$10,003.33	\$9,958.98	\$44.35	
6/30/2011	\$636.37		\$1.23	\$3.02	(\$0.83)	\$0.00	(\$3.18)	\$0.01			\$0.25	\$10,639.95	\$10,595.60	\$44.35	
7/31/2011	\$660.32		\$1.46	\$3.14	(\$0.89)	\$0.00	(\$1.57)				\$2.14	\$11,302.41	\$11,258.06	\$44.35	
8/30/2011	\$610.68		\$0.85	\$4.84	(\$0.94)	\$0.00	(\$5.17)				-\$0.42	\$11,912.67	\$11,868.32	\$44.35	
9/30/2011	\$672.52		\$0.66	\$4.72	(\$0.99)	\$0.00	(\$2.36)				\$2.03	\$12,587.22	\$12,542.87	\$44.35	
10/31/2011	\$724.02		\$0.74	\$5.12	(\$1.05)	\$0.00	(\$3.90)				\$0.91	\$13,312.15	\$13,267.80	\$44.35	
11/30/2011	\$564.41		\$0.89	\$5.03	(\$1.11)	\$0.00	(\$3.45)				\$1.36	\$13,877.92	\$13,833.57	\$44.35	
12/31/2011	\$566.46		\$1.13	\$5.31	(\$1.16)	\$0.00	(\$2.51)				\$2.77	\$14,447.15	\$14,402.80	\$44.35	
1/31/2012	\$516.18		\$1.45	\$5.25	(\$1.20)	\$0.00	(\$4.92)				\$0.58	\$14,963.91	\$14,919.56	\$44.35	
2/28/2012	\$496.53		\$1.45	\$4.87	(\$1.25)		(\$2.61)				\$2.46	\$15,462.90	\$15,418.55	\$44.35	
3/31/2012	\$400.07		\$1.71	\$5.20	(\$1.29)		(\$2.18)				\$3.44	\$15,866.41	\$15,822.06	\$44.35	
4/30/2012	\$326.06		\$0.42	\$6.74	(\$1.32)		(\$2.81)				\$3.03	\$16,195.50	\$16,151.15	\$44.35	
5/31/2012	\$199.39		\$0.30	\$6.98	(\$1.35)		(\$1.16)				\$4.77	\$16,399.66	\$16,355.31	\$44.35	
6/30/2012	\$203.49		\$0.28	\$6.95	(\$1.37)		(\$2.06)				\$3.80	\$16,606.95	\$16,562.60	\$44.35	
7/31/2012			\$0.36	\$6.71	(\$1.38)		(\$1.22)				\$4.47	\$16,611.42	\$16,567.07	\$44.35	
8/31/2012	\$429.37		\$0.40	\$5.88	(\$1.38)		(\$6.20)				-\$1.30	\$17,039.49	\$16,995.14	\$44.35	
9/30/2012			\$0.44	\$5.43	(\$1.42)		(\$1.69)				\$2.76	\$17,042.25	\$17,345.69	\$303.44	
10/31/2012	\$755.68		\$0.51	\$5.41	(\$1.42)		(\$2.15)				\$2.35	\$17,800.28	\$17,755.93	\$44.35	
11/30/2012	\$313.69		\$0.60	\$4.85	(\$1.48)		(\$1.76)				\$2.21	\$18,116.18	\$18,071.83	\$44.35	
12/31/2012	\$406.13		\$0.63	\$4.29	(\$1.51)		(\$2.13)				\$1.28	\$18,523.59	\$18,479.24	\$44.35	
1/31/2013	\$510.07		\$0.70	\$3.79	(\$1.54)		(\$1.66)				\$1.29	\$19,034.95	\$18,990.60	\$44.35	
2/28/2013	\$631.99		\$0.72	\$3.43	(\$1.59)		(\$3.00)				-\$0.44	\$19,666.50	\$19,622.15	\$44.35	
3/31/2013	\$478.83		\$0.88	\$3.65	(\$1.64)		(\$1.95)				\$0.94	\$20,146.27	\$20,101.92	\$44.35	
4/30/2013	\$353.01		\$0.94	\$3.40	(\$1.68)						\$2.66	\$20,501.94	\$20,457.59	\$44.35	
5/31/2013	\$560.85		\$1.04	\$3.51	(\$1.71)						\$2.84	\$21,065.63	\$21,021.28	\$44.35	
6/30/2013	\$680.79		\$1.11	\$3.39	(\$1.76)			(\$2.09)			\$0.65	\$21,747.07	\$21,702.72	\$44.35	
7/31/2013	\$564.34		\$1.25	\$3.53	(\$1.81)						\$2.97	\$22,314.38	\$22,270.03	\$44.35	
8/31/2013	\$803.91		\$1.44	\$3.54	(\$1.86)						\$3.12	\$23,121.41	\$23,077.06	\$44.35	
9/30/2013	\$753.18		\$0.59	\$4.81	(\$1.93)						\$3.47	\$23,878.06	\$23,833.71	\$44.35	
10/31/2013	\$642.29		\$0.63	\$4.97	(\$1.99)						\$3.61	\$24,523.96	\$24,479.61	\$44.35	
11/30/2013	\$629.22		\$0.72	\$4.68	(\$2.04)						\$3.36	\$25,156.54	\$25,112.19	\$44.35	
12/31/2013	\$452.23		\$0.84	\$4.76	(\$2.10)						\$3.50	\$25,612.27	\$25,567.92	\$44.35	
1/31/2014	\$555.54		\$0.96	\$4.88	(\$2.13)						\$3.71	\$26,171.52	\$26,127.17	\$44.35	
2/28/2014	\$706.34		\$0.88	\$4.47	(\$2.18)						\$3.17	\$26,881.03	\$26,836.68	\$44.35	
3/31/2014	\$1,122.87		\$1.10	\$5.00	(\$2.24)						\$3.86	\$28,007.76	\$27,963.41	\$44.35	
4/30/2014	\$1,230.79		\$0.82	\$5.61	(\$2.33)						\$4.10	\$29,242.65	\$29,198.30	\$44.35	
5/31/2014	\$955.83		\$0.99	\$5.95	(\$2.44)						\$4.50	\$30,202.98	\$30,158.63	\$44.35	
6/30/2014	\$896.45		\$0.99	\$6.07	(\$2.52)						\$4.54	\$31,103.97	\$31,059.62	\$44.35	
7/31/2014	\$632.05		\$1.10	\$6.26	(\$2.59)						\$4.79	\$31,740.81	\$31,696.46	\$44.35	
8/31/2014	\$823.16		\$1.18	\$6.31	(\$2.65)						\$4.84	\$32,568.81	\$32,524.46	\$44.35	
9/30/2014	\$981.84		\$1.29	\$5.96	(\$2.65)						\$4.60	\$33,555.25	\$33,510.90	\$44.35	
10/31/2014	\$634.06		\$0.84	\$7.34	(\$2.80)						\$5.38	\$34,194.69	\$34,150.34	\$44.35	
11/30/2014	\$746.70		\$0.78	\$6.99	(\$2.85)						\$4.92	\$34,946.31	\$34,901.96	\$44.35	
12/31/2014	\$782.60		\$1.70	\$5.97	(\$2.85)						\$4.82	\$35,733.73	\$35,689.38	\$44.35	
1/31/2015	\$687.85		\$2.80	\$4.54	(\$2.98)						\$4.36	\$36,425.94	\$36,381.59	\$44.35	
2/28/2015	\$632.78		\$3.11	\$3.12	(\$3.04)						\$3.19	\$36,429.13	\$37,017.56	\$588.43	
3/31/2015	\$542.67		\$3.87	\$3.25	(\$3.04)						\$4.08	\$37,608.66	\$37,564.31	\$44.35	
4/30/2015	\$521.43		\$4.96	\$2.54	(\$3.08)						\$4.42	\$38,134.51	\$38,090.16	\$44.35	
5/31/2015	\$498.21		\$4.56	\$1.87	(\$3.18)						\$3.25	\$38,635.97	\$38,591.62	\$44.35	
6/30/2015	\$304.13		\$4.53	\$1.83	(\$3.22)						\$3.14	\$38,943.24	\$38,898.89	\$44.35	
7/31/2015	\$338.52		\$4.90	\$1.66	(\$3.25)						\$3.31	\$39,285.07	\$39,240.72	\$44.35	
8/31/2015	\$396.73		\$5.22	\$0.71	(\$3.27)	\$0.00	\$0.00	\$0.00			\$2.66	\$39,684.46	\$39,640.11	\$44.35	
9/30/2015	\$454.39		\$5.38	\$2.78	(\$3.31)	\$0.00	\$0.00	\$0.00			\$4.85	\$40,			



**SUPPLEMENTAL AFFIDAVIT OF MAILING—COAL OWNER**

COMMONWEALTH OF VIRGINIA  
COUNTY OF **BUCHANAN/TAZEWELL**


**Applicant: Pocahontas Gas LLC**  
**Relief Sought: Disbursement/Dismissal for Unit **R54****  
**VGOB: 08-0415-2195-03**

I, Sherri R. Scott, being first duly sworn on oath, depose and say:

1. I am the Manager -- Land Records, Division Orders, and Pooling for CNX Land LLC, and I am authorized to submit this Affidavit on behalf of the Applicant Pocahontas Gas LLC.

2. I affirm that the coal owner(s) in this Unit was properly noticed under Va. Code Ann. 45.1-361-22:2 on **July 23, 2015**. See annexed Certificate of Notice and coal owner notice form letter example.

3. **Pocahontas Resources LLC** should be dismissed as Respondent/coal claimant for failure to timely provide evidence of a relevant proceeding or agreement.



**Sherri R. Scott**  
Manager – Land Records, Division Orders, & Pooling for CNX Land LLC

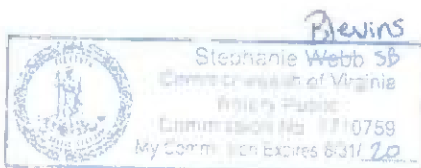
**STATE OF VIRGINIA**  
**COUNTY OF TAZEWELL, TO-WIT:**

**TAKEN, SUBSCRIBED AND SWORN** to before me this 29 day of October, 2019.



**Notary Public**

My commission expires: August 31 2020



**CERTIFICATION OF NOTICE**  
**CNX Gas Company LLC**

Unit R52, R54, S52, S53, S54  
 99-1019-00756, 08-0415-2195, 99-1019-0757, 99-1019-0758, 07-0116-1854  
**Coal dismissal letter**

Last Name	First Name	R52	R54	S52	S53	S54	MAILED	RECEIPT #	RECEIVED
Pocahontas Resources LLC (coal Owner)		X	X				7/23/15	7014349000018926	7/28/15
Pocahontas Resources LLC (coal Owner)				X	X	X	7/23/15	7014349000018926	7/28/15

SENDER: COMPLETE THIS SECTION	COMPLETE THIS SECTION ON DELIVERY
<ul style="list-style-type: none"> <li>■ Complete items 1, 2, and 3. Also complete item 4 if Restricted Delivery is desired.</li> <li>■ Print your name and address on the reverse so that we can return the card to you.</li> <li>■ Attach this card to the back of the mailpiece, or on the front if space permits.</li> </ul>	<p>A. Signature  X <i>Cary Drake</i> <input checked="" type="checkbox"/> Agent  <input type="checkbox"/> Addressee</p>
<p>1. Article Addressed to:  <i>Pocahontas Resources LLC</i>  <i>PO BOX 1837</i>  <i>Abingdon VA 24212</i></p> <p style="text-align: center;"><i>RS2/54</i></p>	<p>B. Received by (Printed Name) <i>Cary Drake</i> C. Date of Delivery <i>7/28/16</i></p> <p>D. Is delivery address different from item 1? <input type="checkbox"/> Yes  if YES, enter delivery address below. <input checked="" type="checkbox"/> No</p> <p>3. Service Type  <input type="checkbox"/> Certified Mail® <input type="checkbox"/> Priority Mail Express™  <input type="checkbox"/> Registered <input type="checkbox"/> Return Receipt for Merchandise  <input type="checkbox"/> Insured Mail <input type="checkbox"/> Collect on Delivery</p> <p>4. Restricted Delivery? (Extra Fee) <input type="checkbox"/> Yes</p>
<p>2. Article Number  (Transfer from service label)</p>	<p><i>7014 3490 0001 8926 6732</i></p>

PS Form 3811, July 2013

Domestic Return Receipt



**CNX GAS**  
**CNX Gas Company LLC**

PO Box 570  
 Pounding Mill, VA 24637  
 Phone: (724) 485-3600

Date

«FNAME» «LNAME»  
 «Attention\_Line»  
 «Street\_Address»  
 «City»«State»«Zip»  
**COAL OWNERS**

**RE:** Unit \_\_\_\_\_  
 Miscellaneous Petition for Disbursement from Escrow

Dear Property Owner,

House Bill 2058 was signed by the Governor and became law effective July 1, 2015. This new law requires the Virginia Gas and Oil Board to disburse monies placed in escrow because of conflicting claims (between coal owners and oil and gas owners) to coalbed methane gas royalties to the oil and gas owners of the tracts in this Unit.

In general, under this new law escrowed funds are to be paid to oil and gas owners unless the coal owner(s) provides the operator CNX and the Division of Gas and Oil "with evidence of a proceeding" [as in a court case] "or an agreement." The new law gives coal owners/coal claimants 45 days from the date you get this letter to provide that evidence.

Enclosed herewith please find a copy of the 45 day Notice of Filing. Please read the Notice carefully to be sure you understand that you have 45 days to provide evidence to the operator CNX Gas Company LLC at the address above **and** the Division of Gas and Oil at PO Draw 159, Lebanon, VA 24266

In order to help us keep our records current and to make sure you receive all correspondence and notices promptly, please notify us of any address change at the address above.

Sincerely,

Anita Duty  
 Pooling Supervisor

Enclosure(s)