

BEFORE THE VIRGINIA GAS AND OIL BOARD

PETITIONER: Pocahontas Gas LLC

DIVISION OF GAS AND OIL

DOCKET NO: VGOB 04-1116-1358-04

RELIEF SOUGHT: (1) DISBURSEMENT FROM ESCROW REGARDING TRACT(S) A portion of 1B, A portion of 1D, A portion of 3, A portion of 4A (2) AND AUTHORIZATION FOR DIRECT PAYMENT OF ROYALTIES (3) AND DISMISSAL OF COAL OWNERS PURSUANT TO CODE OF VIRGINIA SECTION 45.1-361.22:2.

HEARING DATE: February 18, 2020

DRILLING UNIT: AX99

BUCHANAN COUNTY, VIRGINIA

PETITION FOR ORDER OF DISBURSEMENT OF ESCROW FUNDS

1. Petitioner and its counsel

Petitioner is Pocahontas Gas LLC, PO Box 570, Pounding Mill, VA 24637, 276-596-5075.
Petitioner's counsel is Mark A. Swartz, Hillard & Swartz, LLP, 122 Capital Street, Suite 201, Charleston, WV 25301.

2. Relief Sought

(1) the disbursement of escrowed funds heretofore deposited with the Board's Escrow Agent, attributable to a portion of Tract 1B, a portion of Tract 1D, a portion of Tract 3, and a portion of Tract 4A, as depicted upon the annexed table; and (2) authorization to begin paying royalties directly to H-W Financial LLC, Nancy Kathleen Helton, Vivian Jean Stuart, Kenny E. Helton, Linda Lou McGinnis, Gaynell Green, Rickey D. McGinnis, Kenneth D. McGinnis, Constance M. Tucker, Betty Jean Stiltner, Shirley Fuller, Lola Gay Hardin, Norma Jean Hibbits, Joshua Cordle, Teresa Hampton, Sandra Goodwin Green, Canon Beach Bible Conference Center, Bethel Louise Fields, Dennis H. Fields, Ronald Duncan, Cindy Patricia Mullins, Donna Ledford, Roberta Green, Ollie Dudley, Margie Quinley Davis, Deborah Camacho, Kenny Helton, Nancy Kathleen Helton, Vivian Jean Stuart, Orié Wangler, Wainoke Sanders, La'Trenda Sanders, Beatrice Jane MacCormac, Betty Sanders Fletcher, Edith Sanders and Christopher Travis Sage.

3. Legal Authority

Va. Code Ann. § 45.1-361.1 et seq., 4 VAC 25-160-140., and relevant Virginia Gas and Oil Board Orders ("Board") heretofore promulgated pursuant to law.

4. Type of Well(s)

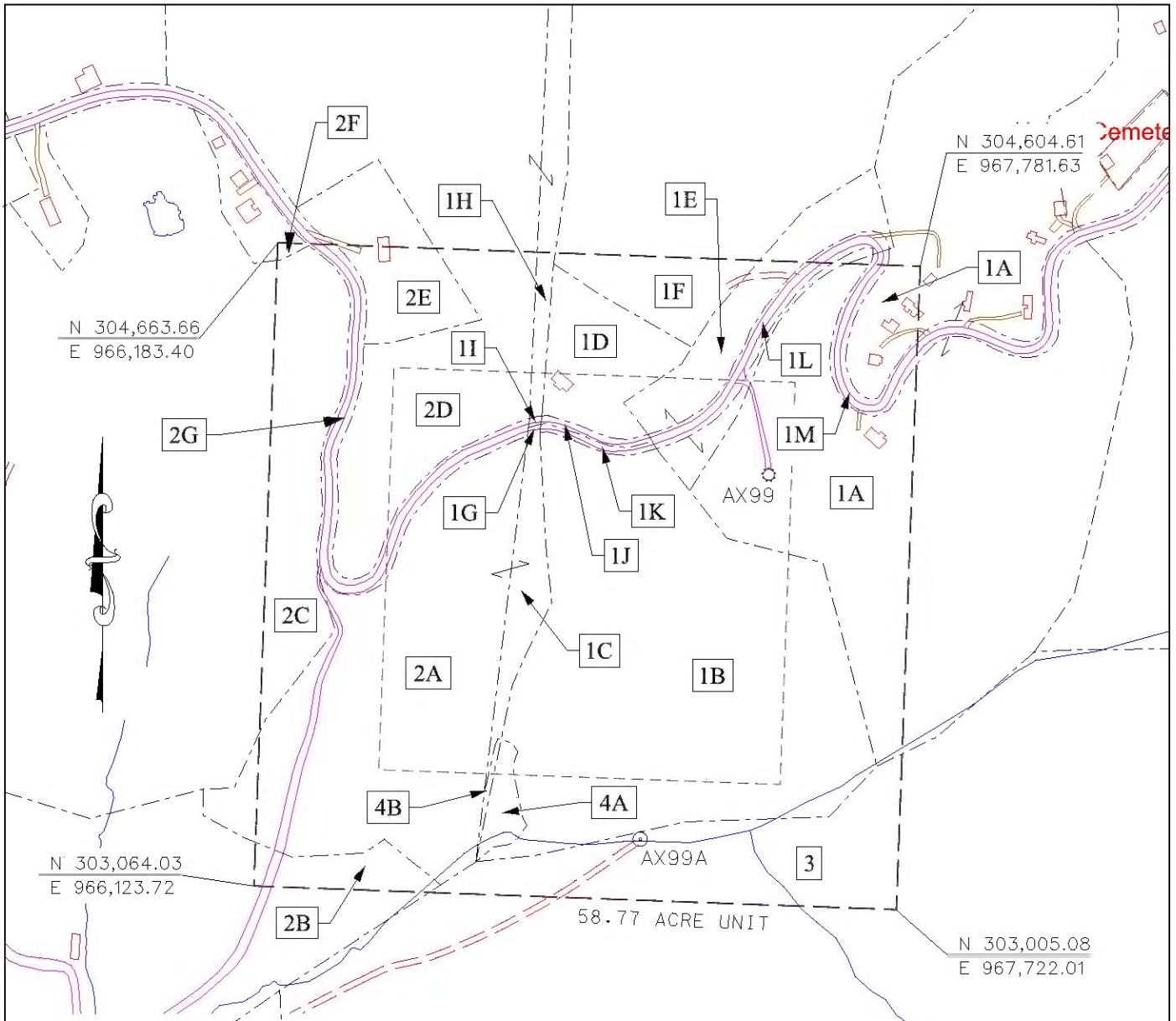
Coalbed Methane

5. Factual basis for relief requested

- a. H-W Financial LLC and Nancy Kathleen Helton, Vivian Jean Stuart, Kenny E. Helton (heirs of Clara Helton), Beatrice Jane MacCormac, Betty Sanders Fletcher, and Edith Sanders (heir of Norman Sanders) have entered into royalty split agreement(s). Said royalty split agreement(s) allow the Applicant and Designated Operator to pay royalties directly to the persons identified in Exhibit EE.
- b. Linda Lou McGinnis, Gaynell Green, Rickey D. McGinnis, Kenneth D. McGinnis, Constance M. Tucker, Betty Jean Stiltner, Shirley Fuller, Lola Gay Hardin, Norma Jean Hibbitts, Joshua Cordle, Teresa Hampton, Sandra Goodwin Green, Canon Beach Bible Conference Center, Bethel Louise Fields, Dennis H. Fields, Ronald Duncan, Cindy Patricia Mullins, Donna Ledford, Roberta Green, Ollie Dudley, Margie Quinley Davis, Deborah Camacho, Orié Wangler, Wainoke Sanders, and La'Trenda Sanders are the gas claimants in Tract(s) a portion of 1B, a portion of 3, and a portion of 4A. As such, Linda Lou McGinnis, Gaynell Green, Rickey D. McGinnis, Kenneth D. McGinnis, Constance M. Tucker, Betty Jean Stiltner, Shirley Fuller, Lola Gay Hardin, Norma Jean Hibbitts, Joshua Cordle, Teresa Hampton, Sandra Goodwin Green, Canon Beach Bible Conference Center, Bethel Louise Fields, Dennis H. Fields, Ronald Duncan, Cindy Patricia Mullins, Donna Ledford, Roberta Green, Ollie Dudley, Margie Quinley Davis, Deborah Camacho, Orié Wangler, Wainoke Sanders, Christopher Travis Sage and La'Trenda Sanders are entitled to 100% of the CBM royalties now in escrow and as may be hereafter payable. See Va. Code Ann. § 45.1-361.22:2.A.
- c. That Pocahontas Gas LLC (formerly CNX Gas Company LLC) has given the notice(s) required by § 45.1-361.22:2.A to all conflicting claimants identified in the above referenced pooling Order and any supplemental Orders pertaining thereto.
- d. That when the Board granted Petitioner's Miscellaneous Petition in VGOB 04-1116-1358-04, it dismissed the coal claimant(s) H-W Financial, LLC as a Respondent to these proceedings. Accordingly, H-W Financial, LLC was not provided further notice under § 45.1-361.19 and 22 of the hearing set on this Petition.
- e. That a detailed accounting in accordance with the applicable provisions of § 45.1-361.22 is submitted herewith and identified as Exhibit J.
- f. That an Exhibit identified as Table 1 is annexed hereto, and it specifies how the disbursement (s) is to be calculated and paid by the escrow agent.
- g. That Va. Code Ann. § 45.1-361.22:2.A. further provides that the Operator shall pay such royalties as may hereafter be payable directly to the gas claimant(s) Linda Lou McGinnis, Gaynell Green, Rickey D. McGinnis, Kenneth D. McGinnis, Constance M. Tucker, Betty Jean Stiltner, Shirley Fuller, Lola Gay Hardin, Norma Jean Hibbitts, Joshua Cordle, Teresa Hampton, Sandra Goodwin Green, Canon Beach Bible Conference Center, Bethel Louise Fields, Dennis H. Fields, Ronald Duncan, Cindy Patricia Mullins, Donna Ledford, Roberta Green, Ollie Dudley, Margie Quinley Davis, Deborah Camacho, Orié Wangler, Wainoke Sanders, and La'Trenda Sanders and not escrow same. See Exhibit EE annexed hereto.


6. Attestation

The foregoing Petition to the best of my knowledge, information, and belief is true and correct.



PROPERTY LINES SHOWN ON THIS PLAT WERE PROVIDED BY CNX GAS LLC AND WERE TAKEN FROM DEED DESCRIPTIONS AND CHAIN OF TITLE OF RECORD IT DOES NOT REPRESENT A CURRENT BOUNDARY SURVEY. THE CERTIFICATION HEREON CERTIFIES THE LOCATION OF THE PROPOSED WELL ONLY.

- CBM WELL
- PROPOSED CBM WELL



Digitally signed by James R Dills Jr.
 DN: c=US, o=IdenTrust ACES
 Business Representative, ou=D. R.
 PRICE ENGINEERING AND LAND
 SURVEYING INC PC, cn=James R
 Dills Jr.,
 0.9.2342.19200300.100.1.1=A0109
 690000012E01701153000027EA
 Date: 2017.07.28 08:35:59 -04'00'

EXHIBIT A
 NORA FIELD
 UNIT AX99
 FORCE POOLING
 VGOB-04-1116-1358-02

Company CNX Gas Company LLC Well Name and Number UNIT AX99
 Tract No. _____ Elevation _____ Quadrangle BIG A MOUNTAIN
 County BUCHANAN District HURRICANE Scale: 1" = 400' Date 7/27/17
 This plat is a new plat X ; an updated plat _____ ; or a final plat _____

Form DGO-GO-7 _____ (Affix Seal)
 Rev. 9/91 Licensed Professional Engineer or Licensed Land Surveyor

CNX Gas Company LLC

UNIT AX99

Tract Identifications

(58.77 Acres)

- 1A. Harrison-Wyatt, LLC, Oxy Tr. 3; ICCO Tr. 530 (318.00 Acre Tract) – Coal
Island Creek Coal Company– Coal Below Drainage Leased
Revelation Energy, LLC – Coal in the Tiller Seam and Above Leased
CNX Gas Company LLC – CBM Leased
Noah Helton Heirs – Surface, Oil and Gas
Noah Helton Heirs (50%)/Harrison-Wyatt, LLC (50%) – CBM
CNX Gas Company LLC – Oil, Gas and CBM Leased
8.04 acres 13.6804%
- 1B. Harrison-Wyatt, LLC, Oxy Tr. 3; ICCO Tr. 530 (318.00 Acre Tract) – Coal
Island Creek Coal Company – Coal Below Drainage Leased
Revelation Energy, LLC – Coal in the Tiller Seam and Above Leased
CNX Gas Company LLC – CBM Leased
Moses Davis Heirs – Surface, Oil and Gas
Moses Davis Heirs (50%)/Harrison-Wyatt, LLC (50%) – CBM (3.02%)
CNX Gas Company LLC – Oil, Gas and CBM Leased (30.20%)
14.98 acres 25.4892%
- 1C. Harrison-Wyatt, LLC, Oxy Tr. 3; ICCO Tr. 530 (318.00 Acre Tract) – Coal
Island Creek Coal Company – Coal Below Drainage Leased
Revelation Energy, LLC – Coal in the Tiller Seam and Above Leased
CNX Gas Company LLC – CBM Leased
Richard S. McGlothlin, et al – Surface, Oil and Gas
Richard S. McGlothlin, et al (50%)/Harrison-Wyatt, LLC (50%) – CBM
CNX Gas Company LLC – Oil, Gas and CBM Leased
1.31 acres 2.2290%
- 1D. Harrison-Wyatt, LLC, Oxy Tr. 3; ICCO Tr. 530 (318.00 Acre Tract) – Coal
Island Creek Coal Company– Coal Below Drainage Leased
Revelation Energy, LLC – Coal in the Tiller Seam and Above Leased
CNX Gas Company LLC – CBM Leased
Kenny E. Helton – Surface, Oil and Gas
Kenny E. Helton (50%)/Harrison-Wyatt, LLC (50%) – CBM
CNX Gas Company LLC – Oil, Gas and CBM Leased
2.11 acres 3.5903%
- 1E. Harrison-Wyatt, LLC, Oxy Tr. 3; ICCO Tr. 530 (318.00 Acre Tract) – Coal
Island Creek Coal Company– Coal Below Drainage Leased
Revelation Energy, LLC – Coal in the Tiller Seam and Above Leased
CNX Gas Company LLC – CBM Leased
R.W. Helton Heirs (B. Bernice Durst, et al) – Surface, Oil and Gas
R.W. Helton Heirs (50%)/Harrison-Wyatt, LLC (50%) – CBM
CNX Gas Company LLC – Oil, Gas and CBM Leased
1.80 acres 3.0628%

"This title block is for general informational purposes only and does not reflect an analysis of the severance deed and its effect upon coal bed methane ownership and should not be relied upon for such purpose."

CNX Gas Company LLC

UNIT AX99

Tract Identifications

(58.77 Acres)

- 1F. Harrison-Wyatt, LLC, Oxy Tr. 3; ICCO Tr. 530 (318.00 Acre Tract) – Coal
Island Creek Coal Company– Coal Below Drainage Leased
Revelation Energy, LLC – Coal in the Tiller Seam and Above Leased
CNX Gas Company LLC – CBM Leased
Ronald Rose, et al – Surface, Oil and Gas
Ronald Rose, et al (50%)/Harrison-Wyatt, LLC (50%) – CBM
CNX Gas Company LLC – Oil, Gas and CBM Leased
1.41 acres 2.3992%
- 1G. Harrison-Wyatt, LLC, Oxy Tr. 3; ICCO Tr. 530 (318.00 Acre Tract) – Coal
Island Creek Coal Company– Coal Below Drainage Leased
Revelation Energy, LLC – Coal in the Tiller Seam and Above Leased
CNX Gas Company LLC – CBM Leased
Commonwealth of Virginia OR Richard S. McGlothlin, et al – Oil and Gas
Richard S. McGlothlin, et al (50%)/Harrison-Wyatt, LLC (50%) – CBM (If Richard McGlothlin, et al)
CNX Gas Company LLC – Oil, Gas and CBM Leased (If owned by Richard McGlothlin, et al)
Commonwealth of Virginia – Surface
0.01 acres 0.0170%
- 1H. Harrison-Wyatt, LLC, Oxy Tr. 3; ICCO Tr. 530 (318.00 Acre Tract) – Coal
Island Creek Coal Company– Coal Below Drainage Leased
Revelation Energy, LLC – Coal in the Tiller Seam and Above Leased
CNX Gas Company LLC – CBM Leased
James D. McGlothlin – Surface, Oil and Gas
James D. McGlothlin (50%)/Harrison-Wyatt, LLC (50%) – CBM
CNX Gas Company LLC – Oil, Gas and CBM Leased
0.34 acres 0.5785%
- 1I. Harrison-Wyatt, LLC, Oxy Tr. 3; ICCO Tr. 530 (318.00 Acre Tract) – Coal
Island Creek Coal Company– Coal Below Drainage Leased
Revelation Energy, LLC – Coal in the Tiller Seam and Above Leased
CNX Gas Company LLC – CBM Leased
Commonwealth of Virginia OR James D. McGlothlin – Oil and Gas
James D. McGlothlin (50%)/Harrison-Wyatt, LLC (50%) – CBM (If James McGlothlin)
CNX Gas Company LLC – Oil, Gas and CBM Leased (If owned by James McGlothlin)
Commonwealth of Virginia – Surface
0.02 acres 0.0340%
- 1J. Harrison-Wyatt, LLC, Oxy Tr. 3; ICCO Tr. 530 (318.00 Acre Tract) – Coal
Island Creek Coal Company– Coal Below Drainage Leased
Revelation Energy, LLC – Coal in the Tiller Seam and Above Leased
CNX Gas Company LLC – CBM Leased
Commonwealth of Virginia OR Kenny E. Helton – Oil and Gas
Kenny E. Helton (50%)/Harrison-Wyatt, LLC (50%) – CBM (If Kenny E. Helton)
CNX Gas Company LLC – Oil, Gas and CBM Leased (If owned by Kenny E. Helton)
Commonwealth of Virginia – Surface
0.13 acres 0.2212%

"This title block is for general informational purposes only and does not reflect an analysis of the severance deed and its effect upon coal bed methane ownership and should not be relied upon for such purpose."

CNX Gas Company LLC

UNIT AX99

Tract Identifications

(58.77 Acres)

- 1K. Harrison-Wyatt, LLC, Oxy Tr. 3; ICCO Tr. 530 (318.00 Acre Tract) – Coal
Island Creek Coal Company – Coal Below Drainage Leased
Revelation Energy, LLC – Coal in the Tiller Seam and Above Leased
CNX Gas Company LLC – CBM Leased
Commonwealth of Virginia OR Moses Davis Heirs – Oil and Gas
Moses Davis Heirs (50%)/Harrison-Wyatt, LLC (50%) – CBM (3.02%) (If Moses Davis Heirs)
CNX Gas Company LLC – Oil, Gas and CBM Leased (30.20%) Moses Davis Heirs Interest
Commonwealth of Virginia – Surface
0.13 acres 0.2212%
- 1L. Harrison-Wyatt, LLC, Oxy Tr. 3; ICCO Tr. 530 (318.00 Acre Tract) – Coal
Island Creek Coal Company – Coal Below Drainage Leased
Revelation Energy, LLC – Coal in the Tiller Seam and Above Leased
CNX Gas Company LLC – CBM Leased
Commonwealth of Virginia OR Noah Helton Heirs – Oil and Gas
Noah Helton Heirs (50%)/Harrison-Wyatt, LLC (50%) – CBM (If Noah Helton Heirs, et al)
CNX Gas Company LLC – Oil, Gas and CBM Leased (If Noah Helton Heirs, et al)
Commonwealth of Virginia – Surface
0.58 acres 0.9869%
- 1M. Harrison-Wyatt, LLC, Oxy Tr. 3; ICCO Tr. 530 (318.00 Acre Tract) – Coal
Island Creek Coal Company – Coal Below Drainage Leased
Revelation Energy, LLC – Coal in the Tiller Seam and Above Leased
CNX Gas Company LLC – CBM Leased
Commonwealth of Virginia OR Noah Helton Heirs – Oil and Gas
Noah Helton Heirs (50%)/Harrison-Wyatt, LLC (50%) – CBM (If Noah Helton Heirs, et al)
CNX Gas Company LLC – Oil, Gas and CBM Leased (If Noah Helton Heirs, et al)
Commonwealth of Virginia – Surface
0.56 acres 0.9529%
- 2A. Harrison-Wyatt, LLC, Oxy Tr. 12; ICCO Tr. 810 (258 Acre Tract) – All Minerals
Revelation Energy, LLC – Coal in the Tiller Seam and Above Leased
CNX Gas Company LLC – Oil, Gas and CBM Leased
Richard S. McGlothlin, et al - Surface
9.96 acres 16.9474%
- 2B. Harrison-Wyatt, LLC, Oxy Tr. 12; ICCO Tr. 810 (258 Acre Tract) – All Minerals
Revelation Energy, LLC – Coal in the Tiller Seam and Above Leased
CNX Gas Company LLC – Oil, Gas and CBM Leased
Unknown Surface Owner
0.90 acres 1.5314%
- 2C. Harrison-Wyatt, LLC, Oxy Tr. 12; ICCO Tr. 810 (258 Acre Tract) – All Minerals
Revelation Energy, LLC – Coal in the Tiller Seam and Above Leased
CNX Gas Company LLC – Oil, Gas and CBM Leased
Unknown Surface Owner
3.80 acres 6.4659%

"This title block is for general informational purposes only and does not reflect an analysis of the severance deed and its effect upon coal bed methane ownership and should not be relied upon for such purpose."

CNX Gas Company LLC

UNIT AX99

Tract Identifications

(58.77 Acres)

- 2D. Harrison-Wyatt, LLC, Oxy Tr. 12; ICCO Tr. 810 (258 Acre Tract) – All Minerals
Revelation Energy, LLC – Coal in the Tiller Seam and Above Leased
CNX Gas Company LLC – Oil, Gas and CBM Leased
James D. McGlothlin - Surface
4.75 acres 8.0824%
- 2E. Harrison-Wyatt, LLC, Oxy Tr. 12; ICCO Tr. 810 (258 Acre Tract) – All Minerals
Revelation Energy, LLC – Coal in the Tiller Seam and Above Leased
CNX Gas Company LLC – Oil, Gas and CBM Leased
Unknown Surface Owner
1.26 acres 2.1439%
- 2F. Harrison-Wyatt, LLC, Oxy Tr. 12; ICCO Tr. 810 (258 Acre Tract) – All Minerals
Revelation Energy, LLC – Coal in the Tiller Seam and Above Leased
CNX Gas Company LLC – Oil, Gas and CBM Leased
Unknown Surface Owner
0.05 acres 0.0851%
- 2G. Harrison-Wyatt, LLC, Oxy Tr. 12; ICCO Tr. 810 (258 Acre Tract) – All Minerals
Revelation Energy, LLC – Coal in the Tiller Seam and Above Leased
CNX Gas Company LLC – Oil, Gas and CBM Leased
Commonwealth of Virginia – Surface
1.44 acres 2.4502%
3. Harrison – Wyatt, LLC, Oxy Tr. 4; ICCO Tr. 816 (1575.50 Acre Tract) – Coal
Revelation Energy, LLC – Coal in the Tiller Seam and Above Leased
CNX Gas Company LLC - CBM Leased
Fielden Sanders Heirs, et al (128.75 Acres) – Oil and Gas
CNX Gas Company LLC – Oil and Gas Leased (84.5238%)
Roger Sanders, et al (50%)/Harrison-Wyatt, LLC (50%) – CBM (71.8253%)
CNX Gas Company LLC – CBM Leased (84.5238%)
Fielden Sanders Heirs, et al – Surface
4.71 acres 8.0143%
- 4A. Moses Davis Heirs – Fee
CNX Gas Company LLC – Oil, Gas and CBM Leased (30.20%)
0.43 acres 0.7317%
- 4B. Moses Davis Heirs – Coal
Richard S. McGlothlin, et al – Surface, Oil and Gas
CNX Gas Company LLC – Oil, Gas and CBM Leased
0.05 acres 0.0851%

"This title block is for general informational purposes only and does not reflect an analysis of the severance deed and its effect upon coal bed methane ownership and should not be relied upon for such purpose."

1B Tract 1B (total acreage)

14.9800

21	1B	Donna Ledford\32311 Grandview Ave Westland MI 48186	1/10080	0.0015	100.00%	0.0015	0.0116%		\$3.76
22	1B	Roberta Green\627 Lovell Drive Mt Juliet TN 37122	1/10080	0.0015	100.00%	0.0015	0.0116%		\$3.76
23	1B	Ollie Dudley\2937 Princeville Drive Pickerington OH 43147	1/10080	0.0015	100.00%	0.0015	0.0116%		\$3.76
24	1B	Margie Carol Quinley Davis\PO Box 155 Oakwood VA 24631	1/420	0.0357	100.00%	0.0357	0.2774%		\$90.28
25	1B	Deborah Camacho\15 Almeria Irvine CA 92614	1/168	0.0892	100.00%	0.0892	0.6935%		\$225.70
26	1B	Christopher Travis Sage\1138 Pole Road Grundy VA 24614	1/5040	0.0030	100.00%	0.0030	0.0231%		\$7.52

1D Tract 1D (total acreage)

2.1100

1	1D	Kenny E. Helton\3831 Garden Creek Road Rowe VA 24646	1/2	1.0550	50.00%	0.5275	4.1028%	1144.92	\$190.31
2	1D	H-W Financial LLC\PO Box 11000 Danville VA 24543	1/2	1.0550	50.00%	0.5275	4.1028%	1144.92	\$190.31

3 Tract 3 (total acreage)

4.7100

1	3	Orie Wangler\105418 S 3310 Road Mcloud OK 74851	1/84	0.0561	100.00%	0.0561	0.4361%		\$141.93
2	3	Wainoke Sanders\309 East Harmon Midwest City OK 73110	1/84	0.0561	100.00%	0.0561	0.4361%		\$141.93
3	3	La'Trenda Sanders\105230 S 3310 Road Mcloud OK 74851	1/84	0.0561	100.00%	0.0561	0.4361%		\$141.93
4	3	Beatrice Jane MacCormac\102 Lance Street Ranson WV 25438	1/42	0.1121	50.00%	0.0561	0.4361%		\$141.93
5	3	H-W Financial LLC\PO Box 11000 Danville VA 24543	1/42	0.1121	50.00%	0.0561	0.4361%		\$141.93
6	3	Betty Sanders Fletcher\PO Box 691 Marion VA 24354	1/42	0.1121	50.00%	0.0561	0.4361%		\$141.93
7	3	H-W Financial LLC\PO Box 11000 Danville VA 24543	1/42	0.1121	50.00%	0.0561	0.4361%		\$141.93
8	3	Edith M. Sanders\408 W Dartmouth Avenue Melbourne FL 32901	1/6	0.7850	50.00%	0.3925	3.0528%		\$993.51
9	3	H-W Financial LLC\PO Box 11000 Danville VA 24543	1/6	0.7850	50.00%	0.3925	3.0528%		\$993.51

4A Tract 4A (total acreage)

0.4300

1	4A	Ronald Duncan\160 Smith Avenue Erwin TN 37650	1/210	0.0020	100.00%	0.0020	0.0159%		\$5.18
2	4A	Cindy Patricia Mullins\1711 6th Street Richlands VA 24641	1/910	0.0005	100.00%	0.0005	0.0037%		\$1.20
3	4A	Donna Ledford\32311 Grandview Ave Westland MI 48186	1/3360	0.0001	100.00%	0.0001	0.0010%		\$0.32
4	4A	Roberta Green\627 Lovell Drive Mt Juliet TN 37122	1/3360	0.0001	100.00%	0.0001	0.0010%		\$0.32
5	4A	Ollie Dudley\2937 Princeville Drive Pickerington OH 43147	1/3360	0.0001	100.00%	0.0001	0.0010%		\$0.32
6	4A	Donna Ledford\32311 Grandview Ave Westland MI 48186	1/10080	0.0000	100.00%	0.0000	0.0003%		\$0.11
7	4A	Roberta Green\627 Lovell Drive Mt Juliet TN 37122	1/10080	0.0000	100.00%	0.0000	0.0003%		\$0.11
8	4A	Ollie Dudley\2937 Princeville Drive Pickerington OH 43147	1/10080	0.0000	100.00%	0.0000	0.0003%		\$0.11

Adjustment Comments: For Tract 1D, escrow agent will add together the sums paid above to heirs of Clara Helton (Nancy Kathleen Helton, Vivian Jean Stuart, and Kenny Helton) and deduct that sum from the current balance due to Kenny Helton for 1/2 interest ownership to arrive at current amount due to Kenny Helton. Escrow agent will likewise add together the sums paid above to H-W Financial LLC and deduct that sum from the current balance due to H-W Financial LLC to arrive at the amount due to H-W Financial LLC.

Wells contributing to the escrow account: CBM AX99 W/PL

Exhibit E
Unit AX-99
Docket #VGOB 04-1116-1358-04
List of Owners/Claimants that require escrow
(58.77 Acre Unit)

	Acres in Unit	Percent of Unit
<u>Tract #1B - 14.98 acres</u>		
<u>COAL OWNERSHIP</u>		
(1) H-W Financial, LLC, Tr.3 P.O. Box 11000 Danville, VA 24543	14.98 acres	25.4892%
<u>OIL & GAS OWNERSHIP</u>		
<i>Unresolved Heirship & Outstanding W9/Affidavits</i>		
Moses Davis Heirs, Deviseses, Successors or Assigns	14.98 acres	25.4892%
(1) Gertrude Davis Ratliff Heirs, Deviseses, Successors or Assigns		
(1.1) Muncy William Ratliff	<i>Life Estate extinguished</i>	
(1.1.1) Ora Leckie Ratliff Heirs, Deviseses, Successors or Assigns		
(1.1.1.3) Jerry James Ratliff	<i>Pre-Deceased</i>	
(1.1.1.3.1) Tammy Sue Ratliff Stiltner Heirs, Deviseses, Successors or Assigns		
(1.1.1.3.1.1) Marty Stiltner 7414 Hurricane Creek Rd Vansant, VA 24656	0.01070 acres 1/1400 of 14.98 acres	0.0182%
(1.1.1.5) Raymond R. Ratliff 2048 Burtons Pond Rd Bland, VA 24315	0.05350 acres 1/280 of 14.98 acres	0.0910%
(2) Eva Lucinda Davis Hibbits Heirs, Deviseses, Successors or Assigns		
(2.1) Thomas Bernard Hibbits Heirs, Deviseses, Successors or Assigns		
(2.1.1) Sarah Vandyke Hibbits Heirs, Deviseses, Successors or Assigns		
(2.1.1.1) James Donald Hibbits Heirs, Deviseses, Successors or Assigns		
(2.1.1.1.1) Myrtle Beatrice Shrader	<i>Pre-Deceased 2.1.1.1</i>	
(2.1.1.1.1.1) William H. Shrader PO Box 1233 Grundy, VA 24614	0.01698 acres 1/882 of 14.98 acres	0.0289%
(2.1.1.2) Helen E. Smith Heirs, Deviseses, Successors, or Assigns		
(2.1.1.2.1) Jennings Smith 1367 Lower Mill Branch Rd Grundy, VA 24614	0.01698 acres 1/882 of 14.98 acres	0.0289%
(2.1.1.3) Thelma McGinnis Heirs, Deviseses, Successors, or Assigns		
(2.1.1.3.4) James T. McGinnis 1020 Davella Rd Debord, KY 41214	0.00170 acres 1/8820 of 14.98 acres	0.0029%
(2.1.1.3.8) Karen L. Adkins 309 S Water St, Apt 20 Louisa, KY 41230	0.00170 acres 1/8820 of 14.98 acres	0.0029%

Exhibit E
Unit AX-99
Docket #VGOB 04-1116-1358-04
List of Owners/Claimants that require escrow
(58.77 Acre Unit)

	Acres in Unit	Percent of Unit
(2.1.1.3.9) Rhonda K. Overholtz 904 White Oak Drive Covington, VA 24426	0.00170 acres 1/8820 of 14.98 acres	0.0029%
(2.1.1.3.10) Connie J. McGinnis	<i>Pre-Deceased 2.1.1.3</i>	
(2.1.1.3.10.2) Shaun J. Elliott 1102 E. Palmetto St Lakeland, FL 33801	0.00085 acres 1/17640 of 14.98 acres	0.0014%
(2.1.1.7) Lydia A. Hibbits Heirs, Devisees, Successors, or Assigns <i>(documentation pending)</i>	0.01698 acres 1/882 of 14.98 acres	0.0289%
(2.2) Joseph H. Hibbits Heirs, Devisees, Successors or Assigns		
(2.2.1) Billy Mahone Hibbits Heirs, Devisees, Successors or Assigns		
(2.2.1.2) Keister E. Hibbits	<i>Pre-Deceased 2.2</i>	
(2.2.1.2.1) David Hibbits 7485 Admiral Nelson Dr Warrenton, VA 20186	0.01486 acres 1/1008 of 14.98 acres	0.0253%
(2.2.1.4) Ernest Kyle Hibbits Heirs, Devisees, Successors, or Assigns <i>(documentation pending)</i>	0.01486 acres 1/1008 of 14.98 acres	0.0253%
(2.2.1.5) Edna C. Boyd Heirs, Devisees, Successors, or Assigns <i>(documentation pending)</i>	0.01486 acres 1/1008 of 14.98 acres	0.0253%
(2.2.1.6) Richard Sherman Hibbits Heirs, Devisees, Successors or Assigns		
(2.2.1.6.1) Richard Dayne Hibbits Heirs, Devisees, Successors or Assigns		
(2.2.1.6.1.1) Richard Preston Hibbits 1238 Lower Mill Branch Rd Grundy, VA 24614	0.00372 acres 1/4032 of 14.98 acres	0.0063%
(2.2.1.6.2) Laken K. Hibbits 106 Sullivan St. Radford, VA 24141	0.00372 acres 1/4032 of 14.98 acres	0.0063%
(2.2.1.6.4) Bradley Reed Hibbits 1148 Lower Mill Branch Rd Grundy, VA 24614	0.00372 acres 1/4032 of 14.98 acres	0.0063%
(2.2.1.7) Joanna Hibbits Stiltner Heirs, Devisees, Successors or Assigns		
(2.2.1.7.1) Valerie Stewart 421 Lake El Jema Dr. Piedmont, SC 29673	0.00495 acres 1/3024 of 14.98 acres	0.0084%
(2.2.1.7.2) Joseph C. Stiltner 1054 Hill Street Grundy, VA 24614	0.00495 acres 1/3024 of 14.98 acres	0.0084%
(2.2.1.8) Janet Marie Hibbits Heirs, Devisees, Successors or Assigns		
(2.2.1.8.1) Paige Michelle Campbell PO Box 385 Grundy, VA 24614	0.01486 acres 1/1008 of 14.98 acres	0.0253%

Exhibit E
Unit AX-99
Docket #VGOB 04-1116-1358-04
List of Owners/Claimants that require escrow
(58.77 Acre Unit)

	Acres in Unit	Percent of Unit
(2.3) Marvin Alex Hibbitts Heirs, Devisees, Successors or Assigns		
(2.3.1) Jeffery Randolph Hibbitts Heirs, Devisees, Successors or Assigns		
(2.3.1.2) Regina L. Hayes 105 Peakwood Dr Tazewell, VA 24651	0.00793 acres 1/1890 of 14.98 acres	0.0135%
(2.3.2) Margie Helen Hibbitts Sage Heirs, Devisees, Successors or Assigns		
(2.3.2.1) Harold Kenneth Sage Heirs, Devisees, Successors or Assigns		
(2.3.2.1.2) Steven Kyle Sage 6299 Mallory Ln Gordonsville, VA 22942	0.00297 acres 1/5040 of 14.98 acres	0.0051%
(2.3.4) Tommy Lee William Hibbitts Heirs, Devisees, Successors or Assigns		
(2.3.4.1) Mazie Eva Keen Hibbitts Heirs, Devisees, Successors or Assigns		
(2.3.4.1.2) Carol Lulamae Keen Hess Heirs, Devisees, Successors or Assigns		
(2.3.4.1.2.1) Amy L. Musick 3195 Lewis Creek Road Honaker, VA 24260	0.00170 acres 1/8820 of 14.98 acres	0.0029%
(2.3.4.1.2.2) Ashley Nicole Hess 1922 Clifton Farm Rd Honaker, VA 24260	0.00170 acres 1/8820 of 14.98 acres	0.0029%
(2.3.4.1.3) William Harvey Keen 2122 Bull Creek Rd Grundy, VA 24614	0.00340 acres 1/4410 of 14.98 acres	0.0058%
(2.3.4.1.4) Eugene Kenneth Keen 1019 Denny Rd Grundy, VA 24614	0.00340 acres 1/4410 of 14.98 acres	0.0058%
(2.3.4.1.5) Tommy William Hibbitts, Jr PO Box 1515 Cedar Bluff, VA 24609	0.00340 acres 1/4410 of 14.98 acres	0.0058%
(2.3.4.1.6) Shirley Howard 9753 River Mtn Rd Lebanon, VA 24266	0.00340 acres 1/4410 of 14.98 acres	0.0058%
(2.3.4.1.7) Jason D Hibbitts 1615 Bristol Hwy Elizabethton, TN 37643	0.00340 acres 1/4410 of 14.98 acres	0.0058%
(2.3.5) Harold Linvell Hibbitts 1675 Lower Mill Branch Rd Grundy, VA 24614	0.02378 acres 1/630 of 14.98 acres	0.0405%
(2.4) Alice Carolyn Caudill Heirs, Devisees, Successors or Assigns		
(2.4.1) Oma Lee Caudill Snead Hawkins Heirs, Devisees, Successors or Assigns	0.02378 acres 1/630 of 14.98 acres	0.0405%
(2.4.1.1) Paul Hawkins (2nd husband) 271 Wilbourne Rd Clarksville, VA 23927		

Exhibit E
Unit AX-99
Docket #VGOB 04-1116-1358-04
List of Owners/Claimants that require escrow
(58.77 Acre Unit)

	Acres in Unit	Percent of Unit
(2.4.1.2) Teresa Fletcher 1448 Lick Log Rd Grundy, VA 24614		
(2.4.1.3) Joe Wilbur Snead, Jr PO Box 313 Grundy, VA 24614		
(2.4.1.4) James Glenn Snead 2072 Booth Branch Rd Grundy, VA 24614		
(2.4.1.5) John Russell Snead 2028 Booth Branch Rd Grundy, VA 24614		
(2.4.3) Fred M. Caudill Heirs, Devisees, Successors, or Assigns <i>(documentation pending)</i>	0.02378 acres 1/630 of 14.98 acres	0.0405%
(2.4.4) Martha Caudill 2620 Cannaday Rd NE Roanoke, VA 24012	0.02378 acres 1/630 of 14.98 acres	0.0405%
(2.4.5) I.D. Walton Caudill PO Box 306 New Castle, VA 24127	0.02378 acres 1/630 of 14.98 acres	0.0405%
(2.5) Richard Donald Hibbits Heirs, Devisees, Successors or Assigns		
(2.5.1) James E. Hibbits 3402 Gladden Ln W Alexandria, AL 36250	0.01981 acres 1/756 of 14.98 acres	0.0337%
(2.5.2) Judith Tharlene Hibbits Stacy Heirs, Devisees, Successors or Assigns		
(2.5.2.1) Curtis Stacy 275 Large Ave Rockwell, NC 38138	0.01981 acres 1/756 of 14.98 acres	0.0337%
(2.5.3) Mary Frances Hibbits Cordle Heirs, Devisees, Successors or Assigns		
(2.5.3.1) Rodney Keith Cordle Heirs, Devisees, Successors or Assigns		
(2.5.3.1.1) Christina M Bowens 604 N 7th Street Smithfield, NC 27577	0.00165 acres 1/9072 of 14.98 acres	0.0028%
(2.5.3.3) David Dwayne Cordle Heirs, Devisees, Successors or Assigns		
(2.5.3.3.1) Christopher Cordle 94310 Summer Breeze Dr Fernandina Beach, FL 32034 <i>Removed from (04) petition due to notification failure</i>	0.00165 acres 1/9072 of 14.98 acres	0.0028%
(2.5.3.4) Kevin Andrew Cordle RR 1 Box 143 Pounding Mill, VA 24637	0.00330 acres 1/4536 of 14.98 acres	0.0056%
(2.5.3.5) Richard Daniel Cordle 131 Sunset Court North Tazewell VA 24630	0.00330 acres 1/4536 of 14.98 acres	0.0056%
(2.5.4) Richard Donald "Don" Hibbits Jr. Heirs, Devisees, Successors or Assigns		

Exhibit E
Unit AX-99
Docket #VGOB 04-1116-1358-04
List of Owners/Claimants that require escrow
(58.77 Acre Unit)

	Acres in Unit	Percent of Unit
(2.5.4) Glenda Lee Hibbitts 12550 Turkey Creek Dr Dunnellon, FL 34432	0.01981 acres 1/756 of 14.98 acres	0.0337%
(2.5.5) Brenda C. Byrd 275 Large Ave Rockwell, NC 28138	0.01981 acres 1/756 of 14.98 acres	0.0337%
(2.5.6) Wanda Louise Hibbetts Synder Heirs, Devisees, Successors or Assigns		
(2.5.6.2) Jason Leon Snyder 1811 Edenside Ave Louisville, KY 40204	0.00660 acres 1/2268 of 14.98 acres	0.0112%
(2.5.6.3) Shawn Lyle Snyder 14 Bickshire Ln Palm Coast, FL 32137	0.00660 acres 1/2268 of 14.98 acres	0.0112%
(2.6) William Aaron Hibbitts Heirs, Devisees, Successors or Assigns		
(2.6.1) Virginia Dare Fields Hill Hibbitts Heirs, Devisees, Successors or Assigns		
(2.6.1.2) Danny Hill <i>Address Unknown</i>	0.05944 acres 1/252 of 14.98 acres	0.1011%
(2.7) Edith Mildred Hibbitts Collins Heirs, Devisees, Successors or Assigns		
(2.7.1) Jack Russell Collins Heirs, Devisees, Successors or Assigns		
(2.7.1.1) Opal May Sparks Baker Heirs, Devisees, Successors or Assigns		
(2.7.1.1.1) Joe Edward Sparks Heirs, Devisees, Successors or Assigns		
(2.7.1.1.1.3) Darnell Junior Sparks PO Box 1230 Raven, VA 24639	0.00073 acres 1/20412 of 14.98 acres	0.0012%
(2.7.1.1.3) Jimmy Roger Blankenship 1287 Turnbull Rd Grundy, VA 24614	0.00220 acres 1/6804 of 14.98 acres	0.0037%
(2.7.1.1.4) Sarah Matney 12661 Slate Creek Rd Grundy, VA 24614	0.00220 acres 1/6804 of 14.98 acres	0.0037%
(2.7.1.2) Roberta Jean Collins Teele Campbell Heirs, Devisees, Successors or Assigns		
(2.7.1.2.1) Penny R. Pearson 43 Pleasant St Hudson, MA 01749	0.00040 acres 1/37422 of 14.98 acres	0.0007%
(2.7.1.2.6) Robert R. Cummings 8 Cotting Ave Marlborough, MA 01752	0.00040 acres 1/37422 of 14.98 acres	0.0007%
(2.7.1.6) Barbara S. Mejias 49 Boston Rd Apt 16C Southborough, MA 01772	0.00240 acres 1/6237 of 14.98 acres	0.0041%
(2.7.1.8) Shelia Rene Collins Johnson Heirs, Devisees, Successors or Assigns		
(2.7.1.8.1) Tammy Lynn Johnson Pitts	0.00060 acres	0.0010%

Exhibit E
Unit AX-99
Docket #VGOB 04-1116-1358-04
List of Owners/Claimants that require escrow
(58.77 Acre Unit)

	Acres in Unit	Percent of Unit
103 Fairview Ave Rutland, VT 05701	1/24948 of 14.98 acres	
(2.7.1.8.2) Christina Marie Green 7253 Fox Creek Dr Olive Branch, MS 38654	0.00060 acres 1/24948 of 14.98 acres	0.0010%
(2.7.1.8.3) Timothy Lee Johnson 18 Huntington Ave Marlborough, MA 01752	0.00060 acres 1/24948 of 14.98 acres	0.0010%
(2.7.1.8.4) Jason Paul Johnson 2 Cardinal Place Rutland, VT 05701	0.00060 acres 1/24948 of 14.98 acres	0.0010%
(2.7.1.9) Michael D. Collins 2001 Apt Blvd #226 Martinsburg, WV 25401 <i>Removed from (04) petition due to notification failure</i>	0.00240 acres 1/6237 of 14.98 acres	0.0041%
(2.7.1.10) Randall Allen Collins 1032 Deadbolt Rd Vansant, VA 24656	0.00240 acres 1/6237 of 14.98 acres	0.0041%
(2.7.1.11) Gary Wayne Collins Heirs, Devisees, Successors, or Assigns <i>(Documentation Pending)</i>	0.00240 acres 1/6237 of 14.98 acres	0.0041%
(2.7.2) Roberta Jean Collins Teele Campbell Heirs, Devisees, Successors or Assigns		
(2.7.2.1) John Lochlin Campbell, 2nd husband <i>Address pending</i>	0.00240 acres 1/6237 of 14.98 acres	0.0041%
(2.7.2.1.1) Penny R. Pearson 43 Pleasant St Hudson, MA 01749	0.00080 acres 1/18711 of 14.98 acres	0.0014%
(2.7.2.1.6) Robert R. Cummings 8 Cotting Ave Marlborough, MA 01752	0.00080 acres 1/18711 of 14.98 acres	0.0014%
(2.7.6) Barbara S. Mejias 49 Boston Rd Apt 16C Southborough, MA 01772	0.00721 acres 1/2079 of 14.98 acres	0.0123%
(2.7.8) Shelia Rene Collins Johnson Heirs, Devisees, Successors or Assigns		
(2.7.8.1) Tammy Lynn Johnson Pitts 103 Fairview Ave Rutland, VT 05701	0.00180 acres 1/8316 of 14.98 acres	0.0031%
(2.7.8.2) Christina Marie Green 7253 Fox Creek Dr Olive Branch, MS 38654	0.00180 acres 1/8316 of 14.98 acres	0.0031%
(2.7.8.3) Timothy Lee Johnson 18 Huntington Ave Marlborough, MA 01752	0.00180 acres 1/8316 of 14.98 acres	0.0031%
(2.7.8.4) Jason Paul Johnson 2 Cardinal Place Rutland, VT 05701	0.00180 acres 1/8316 of 14.98 acres	0.0031%
(2.7.9) Michael D. Collins 2001 Apt. Blvd. #226 Martinsburg, WV 25401 <i>Removed from (04) petition due to notification failure</i>	0.00721 acres 1/2079 of 14.98 acres	0.0123%

Exhibit E
Unit AX-99
Docket #VGOB 04-1116-1358-04
List of Owners/Claimants that require escrow
(58.77 Acre Unit)

	Acres in Unit	Percent of Unit
(2.7.10) Randall Allen Collins 1032 Deadbolt Rd Vansant, VA 24656	0.00721 acres 1/2079 of 14.98 acres	0.0123%
(2.7.11) Gary Wayne Collins Heirs, Devisees, Successors, or Assigns <i>(Documentation Pending)</i>	0.00721 acres 1/2079 of 14.98 acres	0.0123%
(2.8) Ora May Hibbitts Reeves Heirs, Devisees, Successors or Assigns		
(2.8.1) Cecil E. Reeves Heirs, Devisees, Successors or Assigns		
(2.8.1.1) Vivian C. Renner Heirs, Devisees, Successors, or Assigns		
(2.8.1.1.1) William Renner 1167 Fixler Rd Wadsworth, OH 44281	0.01981 acres 1/756 of 14.98 acres	0.0337%
(2.8.1.2) William E. Reeves 17245 Thompson Rd Thompson, OH 44086	0.01981 acres 1/756 of 14.98 acres	0.0337%
(2.8.1.3) Rhonda E. Abrams 12353 Portage St Rittman, OH 44270	0.01981 acres 1/756 of 14.98 acres	0.0337%
(2.8.1.4) Evelyn B. McNitt 9086 Camp Rd West Salem, OH 44287	0.01981 acres 1/756 of 14.98 acres	0.0337%
(2.8.1.5) Steven R. Reeves 1959 S. Logan St Denver, CO 80210	0.01981 acres 1/756 of 14.98 acres	0.0337%
(2.8.1.6) Miriam B. Dzurec 1437 Brentfield Dr Wadsworth, OH 44281	0.01981 acres 1/756 of 14.98 acres	0.0337%
(2.9) Ava Maurine Hibbitts Akers Heirs, Devisees, Successors or Assigns		
(2.9.1) Darrell Douglas Akers PO Box 1825 Grundy, VA 24614	0.01081 acres 1/1386 of 14.98 acres	0.0184%
(2.9.3) Mary Lynn Bostic 1600 Lower Mill Branch Rd Grundy, VA 24614	0.01081 acres 1/1386 of 14.98 acres	0.0184%
(2.9.4) Thomas Clifford Akers 109 Owens Dr, Apt 45 Pikeville, KY 41501	0.01081 acres 1/1386 of 14.98 acres	0.0184%
(2.9.5) Playford Cordell Akers Heirs, Devisees, Successors or Assigns		
(2.9.5.1) Jennifer Dartene Akers, 2nd wife 329 Lakeside Drive Corpus Christi, TX 78418	0.00360 acres 1/4158 of 14.98 acres	0.0061%
(2.9.5.3) Michael L. Akers 358 S. Main St., Apt A Marion, OH 43302	0.00240 acres 1/6237 of 14.98 acres	0.0041%
(2.9.5.4) Courtni Akers 1602 Daly Dr Corpus Christi, TX 78412	0.00240 acres 1/6237 of 14.98 acres	0.0041%

Exhibit E
Unit AX-99
Docket #VGOB 04-1116-1358-04
List of Owners/Claimants that require escrow
(58.77 Acre Unit)

	Acres in Unit	Percent of Unit
(2.9.6) Aaron Keith Akers 1173 County Rd 1 Lot 35 South Point, OH 45680	0.01081 acres 1/1386 of 14.98 acres	0.0184%
(2.9.7) Sarah Elizabeth Akers 739 Triplett Rd Cleveland, NC 27013	0.01081 acres 1/1386 of 14.98 acres	0.0184%
(2.9.8) Carolyn Lucinda Stiltner PO Box 410A Hurley, VA 24620	0.01081 acres 1/1386 of 14.98 acres	0.0184%
(2.9.9) Margo Gini Cochran 1153 Turnbull Rd Grundy, VA 24614	0.01081 acres 1/1386 of 14.98 acres	0.0184%
(2.9.10) Vicki Victoria Akers 6302 Slate Creek Rd Grundy, VA 24614	0.01081 acres 1/1386 of 14.98 acres	0.0184%
(2.9.11) David Akers <i>Address unknown</i>	0.01081 acres 1/1386 of 14.98 acres	0.0184%
(3) Mary Elizabeth Davis Croye Heirs, Devisees, Successors or Assigns		
(3.1) Bittle King Croye	<i>Life Estate extinguished</i>	
(3.1.1) Marjorie Lee Croye Bailey Heirs, Devisees, Successors or Assigns		
(3.1.1.1) Janet Rae Garrett Heirs, Devisees, Successors or Assigns		
(3.1.1.1.2) Lisa Friedman 5966 Dickinson Trail Liberty Township, OH 45011	0.0446 acres 1/336 of 14.98 acres	0.0759%
Removed from (03) petition due to notification failure		
(3.1.2) Geneva Croye Mustard Heirs, Devisees, Successors or Assigns		
(3.1.2.1) Clinton Luther Mustard Heirs, Devisees, Successors or Assigns		
(3.1.2.1.4) Clinton Luther Mustard, Jr 992 Hidden Valley Independence, VA 24348	0.06688 acres 1/224 of 14.98 acres	0.1138%
(3.1.4) B. Kyle Croye Heirs, Devisees, Successors or Assigns		
(3.1.4.1) Anna Kathryn Croye 3700 Brookside Parkway Alpharetta, GA 30022	0.26750 acres 1/56 of 14.98 acres	0.4552%
(4) Victoria Pearl Davis Munsey Heirs, Devisees, Successors or Assigns		
(4.1) Halder Roscoe Munsey	<i>Life Estate extinguished</i>	
(4.1.1) America Gertrude Munsey Tice Heirs, Devisees, Successors or Assigns		
(4.1.1.1) Kathy Ann Hackney PO Box 2172 Honaker, VA 24260	0.53500 acres 1/28 of 14.98 acres	0.9103%
(4.1.2) Hassell Roscoe Munsey Heirs, Devisees, Successors or Assigns		

Exhibit E
Unit AX-99
Docket #VGOB 04-1116-1358-04
List of Owners/Claimants that require escrow
(58.77 Acre Unit)

	Acres in Unit	Percent of Unit
(4.1.2.1) Cassie Rynyon Munsey Heirs, Devisees, Successors or Assigns		
(4.1.2.1.1) Kathy Ann Hackney PO Box 2172 Honaker, VA 24260	0.53500 acres 1/28 of 14.98 acres	0.9103%
(5) Gabriel Stewart Davis Heirs, Devisees, Successors or Assigns		
(5.1) Florence Alice Stiltner Davis	<i>Life Estate extinguished</i>	
(5.1.1) Nell Davis Swanson Heirs, Devisees, Successors or Assigns		
(5.1.1.1) Walters Swanson Heirs, Devisees, Successors or Assigns		
(5.1.1.1.2) King's Garden School 19303 Fremont Ave N Seattle, WA 98133	0.03963 acres 1/378 of 14.98 acres	0.0674%
(5.1.2) Carl Muncie Davis Heirs, Devisees, Successors or Assigns <i>(Heirs Pending)</i>	0.11889 acres 1/126 of 14.98 acres	0.2023%
(5.1.3) Roby Clarence Davis Heirs, Devisees, Successors or Assigns		
(5.1.3.1) Jerline Osborne Davis 118 Coronado Road N. Tazewell, VA 24630	0.1189 acres 1/126 of 14.98 acres	0.2023%
Removed from (03) petition due to notification failure		
(5.1.5) Clyde Davis Heirs, Devisees, Successors or Assigns		
(5.1.5.1) Avie D. Davis Heirs, Devisees, Successors or Assigns		
(5.1.5.1.1) Patricia Lynn Davis Skaggs	<i>Pre-Deceased 5.1.5.1</i>	
(5.1.5.1.1.1) Gerald D. Skaggs, Jr 1755 Reynolds Creek Rd Liberty, KY 42539	0.00198 acres 1/7560 of 14.98 acres	0.0034%
(5.1.5.1.1.2) Angela Skaggs 14 Spring Ridge Dr Dallas, GA 30157	0.00198 acres 1/7560 of 14.98 acres	0.0034%
(5.1.5.1.3) Ethel R. Henderson Heirs, Devisees, Successors, or Assigns <i>(documentation pending)</i>	0.00396 acres 1/3780 of 14.98 acres	0.0067%
(5.1.5.1.3.1) Jonathan Paul Henderson 1325 Old State Road Owingsville, KY 40360		
(5.1.5.1.3.2) Tad Allen Henderson 1249 Old State Road Owingsville, KY 40360		
(5.1.5.1.3.3) Rebecca Conn 147 Oaklawn Drive Sharpsburg, KY 40374		
(5.1.5.1.3.4) Amanda Cox 1299 Old State Road Owingsville, KY 40360		

Exhibit E
Unit AX-99
Docket #VGOB 04-1116-1358-04
List of Owners/Claimants that require escrow
(58.77 Acre Unit)

	Acres in Unit	Percent of Unit
(5.1.5.4) Ethel R. Henderson Heirs, Devisees, Successors, or Assigns <i>(documentation pending)</i>	0.00793 acres 1/1890 of 14.98 acres	0.0135%
(5.1.5.4.1) Jonathan Paul Henderson 1325 Old State Road Owingsville, KY 40360		
(5.1.5.4.2) Tad Allen Henderson 1249 Old State Road Owingsville, KY 40360		
(5.1.5.4.3) Rebecca Conn 147 Oaklawn Drive Sharpsburg, KY 40374		
(5.1.5.4.4) Amanda Cox 1299 Old State Road Owingsville, KY 40360		
(5.1.6) Mary Louise Davis York Heirs, Devisees, Successors or Assigns		
(5.1.6.1) Clarence Edward "Buddy" York Heirs, Devisees, Successors or Assigns		
(5.1.6.1.2) Mary Alice Cowart PO Box 1132 Wadley, GA 30477	0.00495 acres 1/3024 of 14.98 acres	0.0084%
(5.1.6.1.4) Gabriel Daniel York	<i>Pre-Deceased 5.1.6.1</i>	
(5.1.6.1.4.1) Jinnie Tiedge 2224 Tuscon Trail Ft Wayne, IN 46814	0.00248 acres 1/6048 of 14.98 acres	0.0042%
(5.1.6.1.4.2) Nathan York 5454 N. Piqua Rd Decatur, IN 46733	0.00248 acres 1/6048 of 14.98 acres	0.0042%
(5.1.6.3) Mary Alice Cowart PO Box 1132 Wadley, GA 30477	0.01981 acres 1/756 of 14.98 acres	0.0337%
(5.1.6.5) Gabriel Daniel York Heirs, Devisees, Successors or Assigns		
(5.1.6.5.1) Betty York 2347 Traemoor Village Pl Nashville, TN 37209	0.01981 acres 1/756 of 14.98 acres	0.0337%
(5.1.6.6) Maritha York	<i>Pre-Deceased 5.1.6</i>	
(5.1.6.6.1) John Gregory York 1460 US Highway 80E, Lot 22 Swainsboro, GA 30401-4536	0.01981 acres 1/756 of 14.98 acres	0.0337%
(7) James Bert Davis Heirs, Devisees, Successors or Assigns		
(7.1) Leatha Mae Perkins Davis Heirs, Devisees, Successors or Assigns		
(7.1.1) Virginia Marie Davis Tiller Siders Heirs, Devisees, Successors or Assigns		
(7.1.1.2) Walter Leon Siders	<i>Pre-Deceased 7.1.1</i>	

**Exhibit E
Unit AX-99
Docket #VGOB 04-1116-1358-04
List of Owners/Claimants that require escrow
(58.77 Acre Unit)**

	Acres in Unit	Percent of Unit
(7.1.1.2.2) Loretta Lynn Sellers PO Box 223 St Marks, FL 32355	0.0178 acres 1/840 of 14.98 acres	0.0303%
<i>Removed from (03) petition due to notification failure</i>		
(7.1.1.5) Frank Andy Siders 6613 Lithia Pinecrest Rd Lithia, FL 33547	0.03567 acres 1/420 of 14.98 acres	0.0607%
(7.1.2) Leona Davis Keen Heirs, Devisees, Successors or Assigns		
(7.1.2.1) James William Keen Heirs, Devisees, Successors or Assigns		
(7.1.2.1.3) Billy Joe Keen Heirs, Devisees, Successors, or Assigns <i>(documentation pending)</i>	0.01646 acres 1/910 of 14.98 acres	0.0280%
(7.1.2.1.9) Sandra Kay Helton PO Box 705 Doran, VA 24612	0.01646 acres 1/910 of 14.98 acres	0.0280%
(7.1.3) Virginia Davis Keen Heirs, Devisees, Successors or Assigns		
(7.1.3.3) Larry David Keen 304 Church St White Bluff, TN 37187	0.04280 acres 1/350 of 14.98 acres	0.0728%
(7.1.3.5) Earl Roger Keen Heirs, Devisees, Successors or Assigns		
(7.1.3.5.3) Larry David Keen 304 Church St White Bluff, TN 37187	0.01070 acres 1/1400 of 14.98 acres	0.0182%
(7.1.4) Beulah H. Keen Heirs, Devisees, Successors, or Assigns <i>(documentation pending)</i>	0.21400 acres 1/70 of 14.98 acres	0.3641%
(7.1.4.1) Mickle Keen 13443 225th Road Live Oak, FL 32060		
(7.1.4.2) Mary Macias 11926 Anchick Street Houston, TX 77076		
(7.1.4.3) Rex Keen 4631 Bethlehem Road Plant City, FL 33566		
(7.1.4.4) Ruby J. Poore	<i>Pre-Deceased</i>	
(7.1.4.4.1) Freddy Poore 3636 Porter Road Lithia, FL 33547		
(7.1.4.4.2) Casey Poore 8103 Turtledove Cv Plant City, FL 33567		
(7.1.4.4.3) Ginger Mae Poore 8103 Turtledove Cv Plant City, FL 33567		
(8) Elexious "Leckie" Martha Davis Wellman Heirs, Devisees, Successors or Assigns		

Exhibit E
Unit AX-99
Docket #VGOB 04-1116-1358-04
List of Owners/Claimants that require escrow
(58.77 Acre Unit)

	Acres in Unit	Percent of Unit
(8.1) Charley Wellman Heirs, Devisees, Successors or Assigns		
(8.1.2) Barnes Wellman Heirs, Devisees, Successors or Assigns		
(8.1.2.1) Charley Wellman Heirs, Devisees, Successors or Assigns		
(8.1.2.1.3) Ballard Wellman Heirs, Devisees, Successors or Assigns <i>(Heirs Pending)</i>	0.08917 acres 1/168 of 14.98 acres	0.1517%
(8.1.4) Ballard Wellman Heirs, Devisees, Successors or Assigns <i>(Heirs Pending)</i>	0.26750 acres 1/56 of 14.98 acres	0.4552%
(9) Ora May Davis Sturgeon Heirs, Devisees, Successors or Assigns		
(9.1) Linkous Davis Heirs, Devisees, Successors or Assigns		
(9.1.1) Michael Edward Davis 1415 Farmer Street Richlands, VA 24641	0.03567 acres 1/420 of 14.98 acres	0.0607%
(9.1.4) Marcus Eugene Davis 229 Beasonwell Rd Lot 14 Kingsport, TN 37660	0.03567 acres 1/420 of 14.98 acres	0.0607%
(9.1.5) Rose Mae Keen 5051 Poplar Creek Rd Grundy, VA 24614	0.03567 acres 1/420 of 14.98 acres	0.0607%
(9.1.6) Paul Linkous Davis 229 Beasonwell Rd Lot 14 Kingsport, TN 37660	0.03567 acres 1/420 of 14.98 acres	0.0607%
(9.2) Clarence Hollin Sturgeon Heirs, Devisees, Successors or Assigns		
(9.2.1) Caroline Stiltner Sturgeon 259 Burks Manor Rosedale, VA 24280	0.21400 acres 1/70 of 14.98 acres	0.3641%
(10) Bessie Davis Huzelevich Heirs, Devisees, Successors or Assigns		
(10.1) Jerome George Huzelevich Heirs, Devisees, Successors or Assigns		
(10.1.1) JoAnn Redelius	<i>Pre-Deceased 10.1</i>	
(10.1.1.1) Jason Sanford 5721 2nd Ave, Apt 2 Halethorpe, MD 21227 <i>Removed from (04) petition due to notification failure</i>	0.11889 acres 1/126 of 14.98 acres	0.2023%
(10.1.2) John Huzelevich Heirs, Devisees, Successors or Assigns <i>(Documentation pending)</i>	0.11889 acres 1/126 of 14.98 acres	0.2023%
(10.1.3) James Huzelevich Heirs, Devisees, Successors or Assigns		
(10.1.3.1) Christopher Mylon Huzelevich Heirs, Devisees, Successors, or Assigns		

Exhibit E
Unit AX-99
Docket #VGOB 04-1116-1358-04
List of Owners/Claimants that require escrow
(58.77 Acre Unit)

	Acres in Unit	Percent of Unit
(10.1.3.1.1) Leann Huzelvich c/o Teresa Huzelvich 5214 Patrick Henry Drive Brooklyn, MD 21225	0.11889 acres 1/126 of 14.98 acres	0.2023%
(10.2) George Huzelovich Heirs, Devisees, Successors or Assigns		
(10.2.1) Jerome George Huzelovich Heirs, Devisees, Successors, or Assigns		
(10.2.1.1) JoAnn Redelius	<i>Pre-Deceased 10.2.1</i>	
(10.2.1.1.1) Jason Sanford 5721 2nd Ave, Apt 2 Halethorpe, MD 21227	0.04756 acres 1/315 of 14.98 acres	0.0809%
<i>Removed from (04) petition due to notification failure</i>		
(10.2.1.2) John Huzelovich Heirs, Devisees, Successors or Assigns <i>(Documentation pending)</i>	0.04756 acres 1/315 of 14.98 acres	0.0809%
(10.2.1.3) James Huzelovich Heirs, Devisees, Successors or Assigns		
(10.2.1.3.1) Christopher Mylon Huzelovich Heirs, Devisees, Successors or Assigns	<i>Pre-Deceased 10.2.1.3</i>	
(10.2.1.3.1.1) Leann Huzelovich c/o Teresa Huzelovich 5214 Patrick Henry Dr Brooklyn, MD 21225	0.04756 acres 1/315 of 14.98 acres	0.0809%
(10.3) John Huzelovich Heirs, Devisees, Successors or Assigns <i>(Documentation pending)</i>	0.14267 acres 1/105 of 14.98 acres	0.2428%
(10.4) JoAnn Redelius Heirs, Devisees, Successors or Assigns		
(10.4.1) Frederick William Redelius 5749 First Avenue Halethorpe, MD 21227	0.04756 acres 1/315 of 14.98 acres	0.0809%
(10.4.2) Jason Sanford 5721 2nd Ave, Apt 2 Halethorpe, MD 21227	0.09511 acres 2/315 of 14.98 acres	0.1618%
<i>Removed from (04) petition due to notification failure</i>		
(10.5) James Huzelovich Heirs, Devisees, Successors or Assigns		
(10.5.1) Christopher Mylon Huzelovich Heirs, Devisees, Successors or Assigns	<i>Pre-Deceased 10.5</i>	
(10.5.1.1) Leann Huzelovich c/o Teresa Huzelovich 5214 Patrick Henry Dr Brooklyn, MD 21225	0.14267 acres 1/105 of 14.98 acres	0.2428%
(10.6) Eula Mae Vencill Stiltner Heirs, Devisees, Successors or Assigns		
(10.6.2) Patricia Blackburn Heirs, Devisees, Successors or Assigns		
(10.6.2.2) Jessica Hurley 1514 Karwill Ln A Chattanooga, TN 37412	0.01019 acres 1/1470 of 14.98 acres	0.0173%

Exhibit E
Unit AX-99
Docket #VGOB 04-1116-1358-04
List of Owners/Claimants that require escrow
(58.77 Acre Unit)

	Acres in Unit	Percent of Unit
(11) Ethel Davis Sturgeon Heirs, Devisees, Successors or Assigns		
(11.1) Lois Weeks 339 Craig Ave Salem, VA 24153	0.17833 acres 1/84 of 14.98 acres	0.3034%
(11.2) Phyllis Dowdy 4974 Alean Rd Boones Mill, VA 24065	0.17833 acres 1/84 of 14.98 acres	0.3034%
(11.3) Willard Sturgeon PO Box 1085 Vansant, VA 24656	0.17833 acres 1/84 of 14.98 acres	0.3034%
(11.4) Roosevelt Lawrence Sturgeon Heirs, Devisees, Successors or Assigns		
(11.4.3) Ronald Lawrence Sturgeon 12005 Glen Hill Drive Riverview, FL 33569	0.0446 acres 1/336 of 14.98 acres	0.0759%
<i>Removed from (03) petition due to notification failure</i>		
(11.4.4) Lorie Marie Rodriguez 11713 Lindbergh Ave Lynwood, CA 90262	0.04458 acres 1/336 of 14.98 acres	0.0759%
(11.5) Lewis Vivian Sturgeon	<i>Pre-Deceased 11</i>	
(11.5.1) Guy Mitchell Sturgeon	<i>Pre-Deceased 11</i>	
(11.5.1.2) Lewis Michael Sturgeon 30641 Roan Drive Warren, MI 48093	0.05944 acres 1/252 of 14.98 acres	0.1011%
(11.5.1.3) Parris Marlow Sturgeon Heirs, Devisees, Successors, or Assigns <i>(documentation pending)</i>	0.0594 acres 1/252 of 14.98 acres	0.1011%
(11.6) Florence Gertrude Klein Heirs, Devisees, Successors or Assigns		
(11.6.1) Richard Walter Klein, Jr PO Box 665 Frostburg, MD 21532	0.08917 acres 1/168 of 14.98 acres	0.1517%
(12) Dora Davis Adkins Heirs, Devisees, Successors or Assigns		
(12.1) Luther Adkins, Jr 4451 Old Kentucky Tpk Rd Raven, VA 24639	0.2140 acres 1/70 of 14.98 acres	0.3641%
(12.2) Betty Sue Buchanan Heirs, Devisees, Successors or Assigns		
(12.2.2) Travis Stacy 430 Mountain View Road Bluff City, TN 37618	0.07133 acres 1/210 of 14.98 acres	0.1214%
(12.2.3) Andrew Buchanan 2275 Watkins Street Grundy, VA 24614	0.07133 acres 1/210 of 14.98 acres	0.1214%
(12.4) Joanna White 5506 Chatmoss Rd Midlothian, VA 23112	0.21400 acres 1/70 of 14.98 acres	0.3641%
(12.5) Bertie Mabel McGlothlin Heirs, Devisees, Successors, or Assigns		

Exhibit E
Unit AX-99
Docket #VGOB 04-1116-1358-04
List of Owners/Claimants that require escrow
(58.77 Acre Unit)

	Acres in Unit	Percent of Unit
(12.5.1) Franklin McGlothlin c/o Heritage Hall 2966 Slate Creek Road Grundy, VA 24614	0.21400 acres 1/70 of 14.98 acres	0.3641%
(13) John Paul Davis Heirs, Devisees, Successors or Assigns		
(13.1) Lucy E. Davis Heirs, Devisees, Successors or Assigns		
(13.1.1) John Paul Davis, Jr. 5678 Crescent Beach Loop Citrus Hills Park Lot 150 Dover, FL 33527	0.35667 acres 1/42 of 14.98 acres	0.6069%
(13.3) John Paul Davis, Jr. 5678 Crescent Beach Loop Citrus Hills Park Lot 150 Dover, FL 33527	0.35667 acres 1/42 of 14.98 acres	0.6069%
(14) Mike Davis Heirs, Devisees, Successors or Assigns		
(14.1) Dorothy Ann Fields Davis Sheets Heirs, Devisees, Successors or Assigns		
(14.1.1) Wiley Eugene Sheets Heirs, Devisees, Successors or Assigns		
(14.1.1.1) Stoney Mike Davis Heirs, Devisees, Successors, or Assigns		
(14.1.1.1.1) Shylah Davis 3 Shawnee Trail Myrtle Beach, SC 29588	0.05944 acres 1/252 of 14.98 acres	0.1011%
(14.1.1.1.2) Jeremiah James Davis <i>Address Pending</i>	0.05944 acres 1/252 of 14.98 acres	0.1011%
(14.1.2) Stoney Mike Davis Heirs, Devisees, Successors, or Assigns		
(14.1.2.1) Shylah Davis 3 Shawnee Trail Myrtle Beach, SC 29588	0.11889 acres 1/126 of 14.98 acres	0.2023%
(14.1.2.2) Jeremiah James Davis <i>Address Pending</i>	0.11889 acres 1/126 of 14.98 acres	0.2023%
	Acres Percent	7.2994 12.0156%

Tract #1D - 2.11 acres

COAL OWNERSHIP

(1) H-W Financial, LLC, Tr.3 P.O. Box 11000 Danville, VA 24543	2.11 acres	3.5903%
--	------------	---------

OIL & GAS OWNERSHIP

Clara Helton Heirs W9's Outstanding

(1) Clara "Clarcy" Helton** <i>Conveyed to Kenny Helton 8/16/2013 at Instrument# 130001800, Life Estate reserved</i>		
---	--	--

**Exhibit E
Unit AX-99
Docket #VGOB 04-1116-1358-04
List of Owners/Claimants that require escrow
(58.77 Acre Unit)**

	Acres in Unit	Percent of Unit
Kenny E. Helton 3831 Garden Greek Rd Rowe, VA 24646	2.11 acres	3.5903%
**Interest to remain in escrow until W-9's received:		
(a) Kenny E. Helton 3831 Garden Greek Rd Rowe, VA 24646	1.06 acres 1/2 of 2.11 acres	1.7951%
** Heirs of Clara Helton will receive a one time payment from escrow for funds accumulated up to date of her death (2/27/2016)		
Roger Helton 2201 Stinson Ridge Road Rowe, VA 24646	0.35 acres 1/6 of 2.11 acres	0.5984%
Ronald L. Helton PO Box 1386 Vansant, VA 24656	0.35 acres 1/6 of 2.11 acres	0.5984%
Jerry Helton	<i>Pre-Deceased Clara Helton</i>	
Lindsey Helton 205 James Street Beckley, WV 25801	0.18 acres 1/12 of 2.11 acres	0.2992%
April Helton 1477 Crossroads Rd Lebanon, VA 24266	0.18 acres 1/12 of 2.11 acres	0.2992%
	Acres Percent	1.06 1.7951%

Tract #1G - 0.01 acres

Escrow Due to Title Conflict

COAL OWNERSHIP

(1) H-W Financial, LLC, Tr.3 P.O. Box 11000 Danville, VA 24543	0.01 acres	0.0170%
--	------------	---------

OIL & GAS OWNERSHIP

(1) Commonwealth of Virginia Department of Transportation 870 Bonham Rd Bristol, VA 24202	0.01 acres	0.0170%
--	------------	---------

OR

(1) Richard S. McGlothlin, et al.	0.01 acres	0.0170%
(a) Richard S. McGlothlin 141456 Heather Dr Bristol, VA 24202	0.005 acres 1/2 of 0.05 acres	0.0085%
(b) Phillip A. McGlothlin 145 Hillside Dr Lebanon, VA 24266	0.005 acres 1/2 of 0.05 acres	0.0085%

**Acres
Percent** **0.01
0.0170%**

Tract #1I - 0.02 acres

Escrow Due to Title Conflict

Exhibit E
Unit AX-99
Docket #VGOB 04-1116-1358-04
List of Owners/Claimants that require escrow
(58.77 Acre Unit)

	Acres in Unit	Percent of Unit
<u>COAL OWNERSHIP</u>		
(1) H-W Financial, LLC, Tr.3 P.O. Box 11000 Danville, VA 24543	0.02 acres	0.0340%
<u>OIL & GAS OWNERSHIP</u>		
(1) Commonwealth of Virginia Department of Transportation 870 Bonham Rd Bristol, VA 24202	0.02 acres	0.0340%
OR		
(1) James D. McGlothlin 4149 New Garden Rd Cleveland, VA 24225	0.02 acres	0.0340%
	Acres Percent	0.02 0.0340%

Tract #1J - 0.13 acres

Escrow Due to Title Conflict

COAL OWNERSHIP

(1) H-W Financial, LLC, Tr.3 P.O. Box 11000 Danville, VA 24543	0.13 acres	0.2212%
--	------------	---------

OIL & GAS OWNERSHIP

(1) Commonwealth of Virginia Department of Transportation 870 Bonham Rd Bristol, VA 24202	0.13 acres	0.2212%
--	------------	---------

OR

(1) Kenny E. Helton 3831 Garden Greek Rd Rowe, VA 24646	0.13 acres	0.2212%
---	------------	---------

	Acres Percent	0.13 0.2212%
--	--------------------------	-------------------------

Tract #1K- 0.13 acres

Escrow Due to Title Conflict

COAL OWNERSHIP

(1) H-W Financial, LLC, Tr.3 P.O. Box 11000 Danville, VA 24543	0.13 acres	0.2212%
--	------------	---------

OIL & GAS OWNERSHIP

(1) Commonwealth of Virginia Department of Transportation 870 Bonham Rd Bristol, VA 24202	0.13 acres	0.2212%
--	------------	---------

OR

Moses Davis Heirs, Devisees, Successors or Assigns	0.13 acres	0.2212%
--	------------	---------

(1) Gertrude Davis Ratliff Heirs, Devisees, Successors or Assigns		
--	--	--

Exhibit E
Unit AX-99
Docket #VGOB 04-1116-1358-04
List of Owners/Claimants that require escrow
(58.77 Acre Unit)

	Acres in Unit	Percent of Unit
(1.1) Muncy William Ratliff	<i>Life Estate extinguished</i>	
(1.1.1) Ora Leckie Ratliff Heirs, Devisees, Successors or Assigns		
(1.1.1.1) Harold Evans Shortridge Heirs, Devisees, Successors or Assigns		
(1.1.1.1.1) Clayton Lee Shortridge PO Box 564 Cedar Bluff, VA 24609	0.00046 acres 1/280 of 0.13 acres	0.0008%
(1.1.1.2) Mabel Pauline Mullins 261 Holston Drive Lane Weber City, VA 24290	0.00046 acres 1/280 of 0.13 acres	0.0008%
(1.1.1.3) Jerry James Ratliff	<i>Pre-Deceased</i>	
(1.1.1.3.1) Tammy Sue Ratliff Stiltner Heirs, Devisees, Successors or Assigns		
(1.1.1.3.1.1) Marty Stiltner 7414 Hurricane Creek Rd Vansant, VA 24656	0.00009 acres 1/1400 of 0.13 acres	0.0002%
(1.1.1.3.2) Margaret Ratliff Whited 5000 Swords Creek Rd Swords Creek, VA 24649	0.00009 acres 1/1400 of 0.13 acres	0.0002%
(1.1.1.3.3) Elizabeth R. Walls 9423 Blackstone Rd Manassa, VA 20110	0.00009 acres 1/1400 of 0.13 acres	0.0002%
(1.1.1.3.4) Robin Barton PO Box 203 Davenport, VA 24239	0.00009 acres 1/1400 of 0.13 acres	0.0002%
(1.1.1.3.5) Jason D. Ratliff PO Box 72 Davenport, VA 24239	0.00009 acres 1/1400 of 0.13 acres	0.0002%
(1.1.1.4) Wesley W. Ratliff 1213 Ward Fork Rd Grundy, VA 24614	0.00046 acres 1/280 of 0.13 acres	0.0008%
(1.1.1.5) Raymond R. Ratliff 2048 Burtons Pond Rd Bland, VA 24315	0.00046 acres 1/280 of 0.13 acres	0.0008%
(1.1.2) Zella Mae Ratliff VanDyke Heirs, Devisees, Successors or Assigns		
(1.1.2.1) Edward Ellis VanDyke 1526 Forestside Dr Columbus, GA 31907	0.00232 acres 1/56 of 0.13 acres	0.0040%
(1.1.3) Muncy Ellis Ratliff Heirs, Devisees, Successors or Assigns		
(1.1.3.1) Geneva Mullins 2225 Watkins Street Grundy, VA 24614	0.00232 acres 1/56 of 0.13 acres	0.0040%
(1.1.4) Gabriel Bittle Ratliff Heirs, Devisees, Successors or Assigns		
(1.1.4.1) Burette C. Ratliff Heirs, Devisees, Successors, or Assigns <i>(Documentation Pending)</i>	0.00232 acres 1/56 of 0.13 acres	0.0040%

Exhibit E
Unit AX-99
Docket #VGOB 04-1116-1358-04
List of Owners/Claimants that require escrow
(58.77 Acre Unit)

	Acres in Unit	Percent of Unit
(2) Eva Lucinda Davis Hibbitts Heirs, Devisees, Successors or Assigns		
(2.1) Thomas Bernard Hibbitts Heirs, Devisees, Successors or Assigns		
(2.1.1) Sarah Vandyke Hibbitts Heirs, Devisees, Successors or Assigns		
(2.1.1.1) James Donald Hibbitts Heirs, Devisees, Successors or Assigns		
(2.1.1.1.1) Myrtle Beatrice Shrader	<i>Pre-Deceased 2.1.1.1</i>	
(2.1.1.1.1.1) William H. Shrader PO Box 1233 Grundy, VA 24614	0.00015 acres 1/882 of 0.13 acres	0.0003%
(2.1.1.2) Helen E. Smith Heirs, Devisees, Successors, or Assigns		
(2.1.1.2.1) Jennings Smith 1367 Lower Mill Branch Rd Grundy, VA 24614	0.00015 acres 1/882 of 0.13 acres	0.0003%
(2.1.1.3) Thelma McGinnis Heirs, Devisees, Successors, or Assigns		
(2.1.1.3.1) Linda Lou McGinnis PO Box 396 Cedar Bluff, VA 24609	0.00001 acres 1/8820 of 0.13 acres	0.0000%
(2.1.1.3.2) Larry McGinnis 152 Ridgewood Drive Pounding Mill, VA 24637	0.00001 acres 1/8820 of 0.13 acres	0.0000%
(2.1.1.3.3) Gaynell Green 221 Fairfax Ave, Apt 409 Richlands, VA 24641	0.00001 acres 1/8820 of 0.13 acres	0.0000%
(2.1.1.3.4) James T. McGinnis 1020 Davella Rd Debord, KY 41214	0.00001 acres 1/8820 of 0.13 acres	0.0000%
(2.1.1.3.5) Kathy McGinnis Viars PO Box 1604 Grundy, VA 24614	0.00001 acres 1/8820 of 0.13 acres	0.0000%
(2.1.1.3.6) Rickey D. McGinnis 212 Regency Street Pounding Mill, VA 24637	0.00001 acres 1/8820 of 0.13 acres	0.0000%
(2.1.1.3.7) Kenneth D. McGinnis PO Box 183 Doran, VA 24612	0.00001 acres 1/8820 of 0.13 acres	0.0000%
(2.1.1.3.8) Karen L. Adkins 309 S Water St, Apt 20 Louisa, KY 41230	0.00001 acres 1/8820 of 0.13 acres	0.0000%
(2.1.1.3.9) Rhonda K. Overholtz 904 White Oak Drive Covington, VA 24426	0.00001 acres 1/8820 of 0.13 acres	0.0000%
(2.1.1.3.10) Connie J. McGinnis	<i>Pre-Deceased 2.1.1.3</i>	
(2.1.1.3.10.1) Constance M. Tucker 1686 SW Merchant Lane Port Saint Lucie, FL 34953	0.00001 acres 1/17640 of 0.13 acres	0.0000%

Exhibit E
Unit AX-99
Docket #VGOB 04-1116-1358-04
List of Owners/Claimants that require escrow
(58.77 Acre Unit)

	Acres in Unit	Percent of Unit
(2.1.1.3.10.2) Shaun J. Elliott 1102 E. Palmetto St Lakeland, FL 33801	0.00001 acres 1/17640 of 0.13 acres	0.0000%
(2.1.1.4) Betty Jean Stiltner 1250 Little Prater Rd Grundy, VA 24614	0.00015 acres 1/882 of 0.13 acres	0.0003%
(2.1.1.5) Shirley Fuller 379 Lewis Creek Rd Honaker, VA 24260	0.00015 acres 1/882 of 0.13 acres	0.0003%
(2.1.1.6) Lola Gay Hardin 1752 Lower Mill Branch Rd Grundy, VA 24614	0.00015 acres 1/882 of 0.13 acres	0.0003%
(2.1.1.7) Lydia A. Hibbitts Heirs, Devisees, Successors, or Assigns <i>(documentation pending)</i>	0.00015 acres 1/882 of 0.13 acres	0.0003%
(2.2) Joseph H. Hibbitts Heirs, Devisees, Successors or Assigns		
(2.2.1) Billy Mahone Hibbitts Heirs, Devisees, Successors or Assigns		
(2.2.1.1) Billy Mahone Hibbitts II 1045 Lower Mill Branch Rd Grundy, VA 24614	0.00013 acres 1/1008 of 0.13 acres	0.0002%
(2.2.1.2) Keister E. Hibbitts	<i>Pre-Deceased 2.2</i>	
(2.2.1.2.1) David Hibbitts 7485 Admiral Nelson Dr Warrenton, VA 20186	0.00013 acres 1/1008 of 0.13 acres	0.0002%
(2.2.1.3) Raymond Clyde Hibbitts 1466 Lower Mill Branch Rd Grundy, VA 24614	0.00013 acres 1/1008 of 0.13 acres	0.0002%
(2.2.1.4) Ernest Kyle Hibbitts Heirs, Devisees, Successors, or Assigns <i>(documentation pending)</i>	0.00013 acres 1/1008 of 0.13 acres	0.0002%
(2.2.1.5) Edna C. Boyd Heirs, Devisees, Successors, or Assigns <i>(documentation pending)</i>	0.00013 acres 1/1008 of 0.13 acres	0.0002%
(2.2.1.6) Richard Sherman Hibbitts Heirs, Devisees, Successors or Assigns		
(2.2.1.6.1) Richard Dayne Hibbitts Heirs, Devisees, Successors or Assigns		
(2.2.1.6.1.1) Richard Preston Hibbitts 1238 Lower Mill Branch Rd Grundy, VA 24614	0.00003 acres 1/4032 of 0.13 acres	0.0001%
(2.2.1.6.2) Laken K. Hibbitts 106 Sullivan St. Radford, VA 24141	0.00003 acres 1/4032 of 0.13 acres	0.0001%
(2.2.1.6.3) Robert Britton Hibbitts 1293 Lower Mill Branch Rd Grundy, VA 24614	0.00003 acres 1/4032 of 0.13 acres	0.0001%
(2.2.1.6.4) Bradley Reed Hibbitts 1148 Lower Mill Branch Rd Grundy, VA 24614	0.00003 acres 1/4032 of 0.13 acres	0.0001%

Exhibit E
Unit AX-99
Docket #VGOB 04-1116-1358-04
List of Owners/Claimants that require escrow
(58.77 Acre Unit)

	Acres in Unit	Percent of Unit
(2.2.1.7) Joanna Hibbitts Stiltner Heirs, Devisees, Successors or Assigns		
(2.2.1.7.1) Valerie Stewart 421 Lake El Jema Dr. Piedmont, SC 29673	0.00004 acres 1/3024 of 0.13 acres	0.0001%
(2.2.1.7.2) Joseph C. Stiltner 1054 Hill Street Grundy, VA 24614	0.00004 acres 1/3024 of 0.13 acres	0.0001%
(2.2.1.7.3) Kyla Evans 156 Anchorage Ln Gore, VA 22637	0.00004 acres 1/3024 of 0.13 acres	0.0001%
(2.2.1.8) Janet Marie Hibbitts Heirs, Devisees, Successors or Assigns		
(2.2.1.8.1) Paige Michelle Campbell PO Box 385 Grundy, VA 24614	0.00013 acres 1/1008 of 0.13 acres	0.0002%
(2.3) Marvin Alex Hibbitts Heirs, Devisees, Successors or Assigns		
(2.3.1) Jeffery Randolph Hibbitts Heirs, Devisees, Successors or Assigns		
(2.3.1.1) Barrett Hibbitts 4717 Boyds Ridge Rd Vansant, VA 24656	0.00007 acres 1/1890 of 0.13 acres	0.0001%
(2.3.1.2) Regina L. Hayes 105 Peakwood Dr Tazewell, VA 24651	0.00007 acres 1/1890 of 0.13 acres	0.0001%
(2.3.1.3) Rhonda Whitt PO Box 941 Grundy, VA 24614	0.00007 acres 1/1890 of 0.13 acres	0.0001%
(2.3.2) Margie Helen Hibbitts Sage Heirs, Devisees, Successors or Assigns		
(2.3.2.1) Harold Kenneth Sage Heirs, Devisees, Successors or Assigns		
(2.3.2.1.1) Samuel Kenneth Sage Heirs, Devisees, Successors or Assigns		
(2.3.2.1.1.1) Christopher Travis Sage 1138 Pole Road Grundy, VA 24614	0.00003 acres 1/5040 of 0.13 acres	0.0000%
(2.3.2.1.2) Steven Kyle Sage 6299 Mallory Ln Gordonsville, VA 22942	0.00003 acres 1/5040 of 0.13 acres	0.0000%
(2.3.2.1.3) Sandra Kim VanDyke 1067 King Circle Grundy, VA 24614	0.00003 acres 1/5040 of 0.13 acres	0.0000%
(2.3.2.1.4) David Allen Sage 404 Baker Island Rd Max Meadows VA 24360	0.00003 acres 1/5040 of 0.13 acres	0.0000%
(2.3.2.1.5) Cheryl Denise Fleet 51555 County Rd I, Lot 3 Alma, WI 54610	0.00003 acres 1/5040 of 0.13 acres	0.0000%

Exhibit E
Unit AX-99
Docket #VGOB 04-1116-1358-04
List of Owners/Claimants that require escrow
(58.77 Acre Unit)

	Acres in Unit	Percent of Unit
(2.3.2.1.6) Karen Renee Childress 1212 Gap Road Vansant, VA 24656	0.00003 acres 1/5040 of 0.13 acres	0.0000%
(2.3.2.1.7) Susan Diane Pruitt PO Box 112 Maxie, VA 24628	0.00003 acres 1/5040 of 0.13 acres	0.0000%
(2.3.2.1.8) Billy Linville Sage 2090 Lower Mill Branch Rd Grundy, VA 24614	0.00003 acres 1/5040 of 0.13 acres	0.0000%
(2.3.3) Jerry Keil Hibbitts Heirs, Devisees, Successors or Assigns		
(2.3.3.1) Norma Jean Hibbitts 1008 Pole Rd Grundy, VA 24614	0.00021 acres 1/630 of 0.13 acres	0.0004%
(2.3.4) Tommy Lee William Hibbitts Heirs, Devisees, Successors or Assigns		
(2.3.4.1) Mazie Eva Keen Hibbitts Heirs, Devisees, Successors or Assigns		
(2.3.4.1.1) Phyllis Stiltner 2390 Lynn Camp Branch Rd Grundy, VA 24614	0.00003 acres 1/4410 of 0.13 acres	0.0001%
(2.3.4.1.2) Carol Lulamae Keen Hess Heirs, Devisees, Successors or Assigns		
(2.3.4.1.2.1) Amy L. Musick 3195 Lewis Creek Road Honaker, VA 24260	0.00001 acres 1/8820 of 0.13 acres	0.0000%
(2.3.4.1.2.2) Ashley Nicole Hess 1922 Clifton Farm Rd Honaker, VA 24260	0.00001 acres 1/8820 of 0.13 acres	0.0000%
(2.3.4.1.3) William Harvey Keen 2122 Bull Creek Rd Grundy, VA 24614	0.00003 acres 1/4410 of 0.13 acres	0.0001%
(2.3.4.1.4) Eugene Kenneth Keen 1019 Denny Rd Grundy, VA 24614	0.00003 acres 1/4410 of 0.13 acres	0.0001%
(2.3.4.1.5) Tommy William Hibbitts, Jr PO Box 1515 Cedar Bluff, VA 24609	0.00003 acres 1/4410 of 0.13 acres	0.0001%
(2.3.4.1.6) Shirley Howard 9753 River Mtn Rd Lebanon, VA 24266	0.00003 acres 1/4410 of 0.13 acres	0.0001%
(2.3.4.1.7) Jason D Hibbitts 1615 Bristol Hwy Elizabethton, TN 37643	0.00003 acres 1/4410 of 0.13 acres	0.0001%
(2.3.5) Harold Linvell Hibbitts 1675 Lower Mill Branch Rd Grundy, VA 24614	0.00021 acres 1/630 of 0.13 acres	0.0004%
(2.4) Alice Carolyn Caudill Heirs, Devisees, Successors or Assigns		
(2.4.1) Oma Lee Caudill Snead Hawkins Heirs, Devisees, Successors or Assigns <i>(corrected documentation pending)</i>	0.00021 acres 1/630 of 0.13 acres	0.0004%

Exhibit E
Unit AX-99
Docket #VGOB 04-1116-1358-04
List of Owners/Claimants that require escrow
(58.77 Acre Unit)

	Acres in Unit	Percent of Unit
(2.4.1.1) Paul Hawkins (2nd husband) 271 Wilbourne Rd Clarksville, VA 23927		
(2.4.1.2) Teresa Fletcher 1448 Lick Log Rd Grundy, VA 24614		
(2.4.1.3) Joe Wilbur Snead, Jr PO Box 313 Grundy, VA 24614		
(2.4.1.4) James Glenn Snead 2072 Booth Branch Rd Grundy, VA 24614		
(2.4.1.5) John Russell Snead 2028 Booth Branch Rd Grundy, VA 24614		
(2.4.2) William James Caudill 1201 Peachtree Rd Grundy, VA 24614	0.00021 acres 1/630 of 0.13 acres	0.0004%
(2.4.3) Fred M. Caudill Heirs, Devisees, Successors, or Assigns <i>(documentation pending)</i>	0.00021 acres 1/630 of 0.13 acres	0.0004%
(2.4.4) Martha Caudill 2620 Cannaday Rd NE Roanoke, VA 24012	0.00021 acres 1/630 of 0.13 acres	0.0004%
(2.4.5) I.D. Walton Caudill PO Box 306 New Castle, VA 24127	0.00021 acres 1/630 of 0.13 acres	0.0004%
(2.5) Richard Donald Hibbits Heirs, Devisees, Successors or Assigns		
(2.5.1) James E. Hibbits 3402 Gladden Ln W Alexandria, AL 36250	0.00017 acres 1/756 of 0.13 acres	0.0003%
(2.5.2) Judith Tharlene Hibbits Stacy Heirs, Devisees, Successors or Assigns		
(2.5.2.1) Curtis Stacy 275 Large Ave Rockwell, NC 38138	0.00017 acres 1/756 of 0.13 acres	0.0003%
(2.5.3) Mary Frances Hibbits Cordle Heirs, Devisees, Successors or Assigns		
(2.5.3.1) Rodney Keith Cordle Heirs, Devisees, Successors or Assigns		
(2.5.3.1.1) Christina M Bowens 604 N 7th Street Smithfield, NC 27577	0.00001 acres 1/9072 of 0.13 acres	0.0000%
(2.5.3.1.2) Joshua Cordle 83121 Saint Mark Dr Yulee, FL 32097	0.00001 acres 1/9072 of 0.13 acres	0.0000%
(2.5.3.2) Teresa Carol Hampton 204 Birmingham Rd Cedar Bluff, VA 24609	0.00003 acres 1/4536 of 0.13 acres	0.0000%
(2.5.3.3) David Dwayne Cordle Heirs, Devisees, Successors or Assigns		

Exhibit E
Unit AX-99
Docket #VGOB 04-1116-1358-04
List of Owners/Claimants that require escrow
(58.77 Acre Unit)

	Acres in Unit	Percent of Unit
(2.5.3.3.1) Christopher Cordle 94310 Summer Breeze Dr Fernandina Beach, FL 32034	0.00001 acres 1/9072 of 0.13 acres	0.0000%
(2.5.3.3.2) Kaysi Elizabeth Cordle 94310 Summer Breeze Dr Fernandina Beach, FL 32034	0.00001 acres 1/9072 of 0.13 acres	0.0000%
(2.5.3.4) Kevin Andrew Cordle RR 1 Box 143 Pounding Mill, VA 24637	0.00003 acres 1/4536 of 0.13 acres	0.0000%
(2.5.3.5) Richard Daniel Cordle 131 Sunset Court North Tazewell VA 24630	0.00003 acres 1/4536 of 0.13 acres	0.0000%
(2.5.3.6) Brian Scott Cordle 8941 Highgrove Ct Lorton, VA 22079	0.00003 acres 1/4536 of 0.13 acres	0.0000%
(2.5.4) Richard Donald "Don" Hibbits Jr. Heirs, Devisees, Successors or Assigns		
(2.5.4) Glenda Lee Hibbits 12550 Turkey Creek Dr Dunnellon, FL 34432	0.00017 acres 1/756 of 0.13 acres	0.0003%
(2.5.5) Brenda C. Byrd 275 Large Ave Rockwell, NC 28138	0.00017 acres 1/756 of 0.13 acres	0.0003%
(2.5.6) Wanda Louise Hibbits Synder Heirs, Devisees, Successors or Assigns		
(2.5.6.1) Tommy Lee Snyder 14 Bickshire Ln Palm Coast, FL 32137	0.00006 acres 1/2268 of 0.13 acres	0.0001%
(2.5.6.2) Jason Leon Snyder 1811 Edenside Ave Louisville, KY 40204	0.00006 acres 1/2268 of 0.13 acres	0.0001%
(2.5.6.3) Shawn Lyle Snyder 14 Bickshire Ln Palm Coast, FL 32137	0.00006 acres 1/2268 of 0.13 acres	0.0001%
(2.6) William Aaron Hibbits Heirs, Devisees, Successors or Assigns		
(2.6.1) Virginia Dare Fields Hill Hibbits Heirs, Devisees, Successors or Assigns		
(2.6.1.1) Clifford Belcher Heirs, Devisees, Successors or Assigns		
(2.6.1.1.1) Ruby J Belcher 16397 Grapevine Rd Phyllis, KY 41554	0.00052 acres 1/252 of 0.13 acres	0.0009%
(2.6.1.2) Danny Hill <i>Address Unknown</i>	0.00052 acres 1/252 of 0.13 acres	0.0009%
(2.7) Edith Mildred Hibbits Collins Heirs, Devisees, Successors or Assigns		
(2.7.1) Jack Russell Collins Heirs, Devisees, Successors or Assigns		
(2.7.1.1) Opal May Sparks Baker Heirs, Devisees, Successors or Assigns		

Exhibit E
Unit AX-99
Docket #VGOB 04-1116-1358-04
List of Owners/Claimants that require escrow
(58.77 Acre Unit)

	Acres in Unit	Percent of Unit
(2.7.1.1.1) Joe Edward Sparks Heirs, Devisees, Successors or Assigns		
(2.7.1.1.1.1) Valerie Marie Sparks 4043 Elkins Branch Rd Grundy, VA 24614	0.00001 acres 1/20412 of 0.13 acres	0.0000%
(2.7.1.1.1.2) Tammy Jo Sparks 114 Wells Ln Harmony, NC 28634	0.00001 acres 1/20412 of 0.13 acres	0.0000%
(2.7.1.1.1.3) Darnell Junior Sparks PO Box 1230 Raven, VA 24639	0.00001 acres 1/20412 of 0.13 acres	0.0000%
(2.7.1.1.2) Heddy Lynn Daniel 8054 AL Hwy 117 Flat Rock, AL 35966	0.00002 acres 1/6804 of 0.13 acres	0.0000%
(2.7.1.1.3) Jimmy Roger Blankenship 1287 Turnbull Rd Grundy, VA 24614	0.00002 acres 1/6804 of 0.13 acres	0.0000%
(2.7.1.1.4) Sarah Matney 12661 Slate Creek Rd Grundy, VA 24614	0.00002 acres 1/6804 of 0.13 acres	0.0000%
(2.7.1.1.5) Kimberly Belcher 8053 AL Hwy 117 Flat Rock, AL 35966	0.00002 acres 1/6804 of 0.13 acres	0.0000%
(2.7.1.1.6) Tammy Michelle Justus 861 Whipporwill Lane Marion, VA 24354	0.00002 acres 1/6804 of 0.13 acres	0.0000%
(2.7.1.2) Roberta Jean Collins Teele Campbell Heirs, Devisees, Successors or Assigns		
(2.7.1.2.1) Penny R. Pearson 43 Pleasant St Hudson, MA 01749	0.00000 acres 1/37422 of 0.13 acres	0.0000%
(2.7.1.2.2) Keith Teele 3 Montibello St Woodsville, NH 03785	0.00000 acres 1/37422 of 0.13 acres	0.0000%
(2.7.1.2.3) Kenneth Teele Heirs, Devisees, Successors or Assigns		
(2.7.1.2.3.1) Danielle Teele 14 Princess Rd Marlborough, MA 01752	0.00000 acres 1/37422 of 0.13 acres	0.0000%
(2.7.1.2.4) Holly Jean Wagner 12623 Lake Vista Dr Gibsonton, FL 33534	0.00000 acres 1/37422 of 0.13 acres	0.0000%
(2.7.1.2.5) Pamela J. Santella 27 Beach St, Apt 2 Marlborough, MA 01752	0.00000 acres 1/37422 of 0.13 acres	0.0000%
(2.7.1.2.6) Robert R. Cummings 8 Cotting Ave Marlborough, MA 01752	0.00000 acres 1/37422 of 0.13 acres	0.0000%
(2.7.1.3) Patricia Miles 240 Main St, Apt 106 Marlborough, MA 01752	0.00002 acres 1/6237 of 0.13 acres	0.0000%

Exhibit E
Unit AX-99
Docket #VGOB 04-1116-1358-04
List of Owners/Claimants that require escrow
(58.77 Acre Unit)

	Acres in Unit	Percent of Unit
(2.7.1.4) Jack Russell Collins 1230 Garrett Ave Spring Hill, FL 34606	0.00002 acres 1/6237 of 0.13 acres	0.0000%
(2.7.1.5) Danny R. Collins 905 Cherrywood Dr Lexington, KY 40515	0.00002 acres 1/6237 of 0.13 acres	0.0000%
(2.7.1.6) Barbara S. Mejias 49 Boston Rd Apt 16C Southborough, MA 01772	0.00002 acres 1/6237 of 0.13 acres	0.0000%
(2.7.1.7) Larry K. Collins Heirs, Devisees, Successors or Assigns		
(2.7.1.7.1) Mary Collins 6647 Brambleleaf Dr. Spring Hill, FL 34606	0.00002 acres 1/6237 of 0.13 acres	0.0000%
(2.7.1.8) Shelia Rene Collins Johnson Heirs, Devisees, Successors or Assigns		
(2.7.1.8.1) Tammy Lynn Johnson Pitts 103 Fairview Ave Rutland, VT 05701	0.00001 acres 1/24948 of 0.13 acres	0.0000%
(2.7.1.8.2) Christina Marie Green 7253 Fox Creek Dr Olive Branch, MS 38654	0.00001 acres 1/24948 of 0.13 acres	0.0000%
(2.7.1.8.3) Timothy Lee Johnson 18 Huntington Ave Marlborough, MA 01752	0.00001 acres 1/24948 of 0.13 acres	0.0000%
(2.7.1.8.4) Jason Paul Johnson 2 Cardinal Place Rutland, VT 05701	0.00001 acres 1/24948 of 0.13 acres	0.0000%
(2.7.1.9) Michael D. Collins 2001 Apt. Blvd #226 Martinsburg, WV 25401	0.00002 acres 1/6237 of 0.13 acres	0.0000%
(2.7.1.10) Randall Allen Collins 1032 Deadbolt Rd Vansant, VA 24656	0.00002 acres 1/6237 of 0.13 acres	0.0000%
(2.7.1.11) Gary Wayne Collins Heirs, Devisees, Successors, or Assigns <i>(Documentation Pending)</i>	0.00002 acres 1/6237 of 0.13 acres	0.0000%
(2.7.1.12) Robert M. Hibbits 5602 Deskins Rd Vansant, VA 24656	0.00002 acres 1/6237 of 0.13 acres	0.0000%
(2.7.2) Roberta Jean Collins Teele Campbell Heirs, Devisees, Successors or Assigns		
(2.7.2.1) John Lochlin Campbell, 2nd husband <i>Address pending</i>	0.00002 acres 1/6237 of 0.13 acres	0.0000%
(2.7.2.1.1) Penny R. Pearson 43 Pleasant St Hudson, MA 01749	0.00001 acres 1/18711 of 0.13 acres	0.0000%
(2.7.2.1.2) Keith Teele 3 Montibello St Woodsville, NH 03785	0.00001 acres 1/18711 of 0.13 acres	0.0000%
(2.7.2.1.3) Kenneth Teele Heirs, Devisees, Successors or Assigns		

Exhibit E
Unit AX-99
Docket #VGOB 04-1116-1358-04
List of Owners/Claimants that require escrow
(58.77 Acre Unit)

	Acres in Unit	Percent of Unit
(2.7.2.1.3.1) Danielle Teele 14 Princess Rd Marlborough, MA 01752	0.00001 acres 1/18711 of 0.13 acres	0.0000%
(2.7.2.1.4) Holly Jean Wagner 12623 Lake Vista Dr Gibsonton, FL 33534	0.00001 acres 1/18711 of 0.13 acres	0.0000%
(2.7.2.1.5) Pamela J. Santella 27 Beach St, Apt 2 Marlborough, MA 01752	0.00001 acres 1/18711 of 0.13 acres	0.0000%
(2.7.2.1.6) Robert R. Cummings 8 Cotting Ave Marlborough, MA 01752	0.00001 acres 1/18711 of 0.13 acres	0.0000%
(2.7.3) Patricia Miles 240 Main St, Apt 106 Marlborough, MA 01752	0.00006 acres 1/2079 of 0.13 acres	0.0001%
(2.7.4) Jack Russell Collins 1230 Garrett Ave Spring Hill, FL 34606	0.00006 acres 1/2079 of 0.13 acres	0.0001%
(2.7.5) Danny R. Collins 905 Cherrywood Dr Lexington, KY 40515	0.00006 acres 1/2079 of 0.13 acres	0.0001%
(2.7.6) Barbara S. Mejias 49 Boston Rd Apt 16C Southborough, MA 01772	0.00006 acres 1/2079 of 0.13 acres	0.0001%
(2.7.7) Larry K. Collins Heirs, Devisees, Successors or Assigns		
(2.7.7.1) Mary Collins 6647 Brambleleaf Dr. Spring Hill, FL 34606	0.00006 acres 1/2079 of 0.13 acres	0.0001%
(2.7.8) Shelia Rene Collins Johnson Heirs, Devisees, Successors or Assigns		
(2.7.8.1) Tammy Lynn Johnson Pitts 103 Fairview Ave Rutland, VT 05701	0.00002 acres 1/8316 of 0.13 acres	0.0000%
(2.7.8.2) Christina Marie Green 7253 Fox Creek Dr Olive Branch, MS 38654	0.00002 acres 1/8316 of 0.13 acres	0.0000%
(2.7.8.3) Timothy Lee Johnson 18 Huntington Ave Marlborough, MA 01752	0.00002 acres 1/8316 of 0.13 acres	0.0000%
(2.7.8.4) Jason Paul Johnson 2 Cardinal Place Rutland, VT 05701	0.00002 acres 1/8316 of 0.13 acres	0.0000%
(2.7.9) Michael D. Collins 2001 Apt. Blvd. #226 Martinsburg, WV 25401	0.00006 acres 1/2079 of 0.13 acres	0.0001%
(2.7.10) Randall Allen Collins 1032 Deadbolt Rd Vansant, VA 24656	0.00006 acres 1/2079 of 0.13 acres	0.0001%
(2.7.11) Gary Wayne Collins Heirs, Devisees, Successors, or Assigns <i>(Documentation Pending)</i>	0.00006 acres 1/2079 of 0.13 acres	0.0001%

Exhibit E
Unit AX-99
Docket #VGOB 04-1116-1358-04
List of Owners/Claimants that require escrow
(58.77 Acre Unit)

	Acres in Unit	Percent of Unit
(2.7.12) Robert M. Hibbitts 5602 Deskins Rd Vansant, VA 24656	0.00006 acres 1/2079 of 0.13 acres	0.0001%
(2.8) Ora May Hibbitts Reeves Heirs, Devisees, Successors or Assigns		
(2.8.1) Cecil E. Reeves Heirs, Devisees, Successors or Assigns		
(2.8.1.1) Vivian C. Renner Heirs, Devisees, Successors, or Assigns		
(2.8.1.1.1) William Renner 1167 Fixler Rd Wadsworth, OH 44281	0.00017 acres 1/756 of 0.13 acres	0.0003%
(2.8.1.2) William E. Reeves 17245 Thompson Rd Thompson, OH 44086	0.00017 acres 1/756 of 0.13 acres	0.0003%
(2.8.1.3) Rhonda E. Abrams 12353 Portage St Rittman, OH 44270	0.00017 acres 1/756 of 0.13 acres	0.0003%
(2.8.1.4) Evelyn B. McNitt 9086 Camp Rd West Salem, OH 44287	0.00017 acres 1/756 of 0.13 acres	0.0003%
(2.8.1.5) Steven R. Reeves 1959 S. Logan St Denver, CO 80210	0.00017 acres 1/756 of 0.13 acres	0.0003%
(2.8.1.6) Miriam B. Dzurec 1437 Brentfield Dr Wadsworth, OH 44281	0.00017 acres 1/756 of 0.13 acres	0.0003%
(2.9) Ava Maurine Hibbitts Akers Heirs, Devisees, Successors or Assigns		
(2.9.1) Darrell Douglas Akers PO Box 1825 Grundy, VA 24614	0.00009 acres 1/1386 of 0.13 acres	0.0002%
(2.9.2) Phyllis Teen Kiepkke 7135 Balsam Park Blvd Hazelhurst, WI 54531	0.00009 acres 1/1386 of 0.13 acres	0.0002%
(2.9.3) Mary Lynn Bostic 1600 Lower Mill Branch Rd Grundy, VA 24614	0.00009 acres 1/1386 of 0.13 acres	0.0002%
(2.9.4) Thomas Clifford Akers 109 Owens Dr, Apt 45 Pikeville, KY 41501	0.00009 acres 1/1386 of 0.13 acres	0.0002%
(2.9.5) Playford Cordell Akers Heirs, Devisees, Successors or Assigns		
(2.9.5.1) Jennifer Dartene Akers, 2nd wife 329 Lakeside Drive Corpus Christi, TX 78418	0.00003 acres 1/4158 of 0.13 acres	0.0001%
(2.9.5.2) Playford C. Akers, Jr 332 Windsor Street Marion, OH 43302	0.00002 acres 1/6237 of 0.13 acres	0.0000%
(2.9.5.3) Michael L. Akers 358 S. Main St., Apt A Marion, OH 43302	0.00002 acres 1/6237 of 0.13 acres	0.0000%

Exhibit E
Unit AX-99
Docket #VGOB 04-1116-1358-04
List of Owners/Claimants that require escrow
(58.77 Acre Unit)

	Acres in Unit	Percent of Unit
(2.9.5.4) Courtni Akers 1602 Daly Dr Corpus Christi, TX 78412	0.00002 acres 1/6237 of 0.13 acres	0.0000%
(2.9.6) Aaron Keith Akers 1173 County Rd 1 Lot 35 South Point, OH 45680	0.00009 acres 1/1386 of 0.13 acres	0.0002%
(2.9.7) Sarah Elizabeth Akers 739 Triplett Rd Cleveland, NC 27013	0.00009 acres 1/1386 of 0.13 acres	0.0002%
(2.9.8) Carolyn Lucinda Stiltner PO Box 410A Hurley, VA 24620	0.00009 acres 1/1386 of 0.13 acres	0.0002%
(2.9.9) Margo Gini Cochran 1153 Turnbull Rd Grundy, VA 24614	0.00009 acres 1/1386 of 0.13 acres	0.0002%
(2.9.10) Vicki Victoria Akers 6302 Slate Creek Rd Grundy, VA 24614	0.00009 acres 1/1386 of 0.13 acres	0.0002%
(2.9.11) David Akers <i>Address unknown</i>	0.00009 acres 1/1386 of 0.13 acres	0.0002%
(3) Mary Elizabeth Davis Croye Heirs, Devisees, Successors or Assigns		
(3.1) Bittle King Croye	<i>Life Estate extinguished</i>	
(3.1.1) Marjorie Lee Croye Bailey Heirs, Devisees, Successors or Assigns		
(3.1.1.1) Janet Rae Garrett Heirs, Devisees, Successors or Assigns		
(3.1.1.1.1) Laura Easley 5460 Oakrun Circle Cumming, GA 30040	0.00039 acres 1/336 of 0.13 acres	0.0007%
(3.1.1.1.2) Lisa Friedman 5966 Dickinson Trail Liberty Township, OH 45011	0.00039 acres 1/336 of 0.13 acres	0.0007%
(3.1.1.1.3) Jennifer Price 5377 Trowbridge Drive Dunwoody, GA 30338	0.00039 acres 1/336 of 0.13 acres	0.0007%
(3.1.1.2) Mary B. Bell 2915 Maple Lane Bluefield, WV 24701	0.00116 acres 1/112 of 0.13 acres	0.0020%
(3.1.2) Geneva Croye Mustard Heirs, Devisees, Successors or Assigns		
(3.1.2.1) Clinton Luther Mustard Heirs, Devisees, Successors or Assigns		
(3.1.2.1.1) Brenda Mustard Noll Heirs, Devisees, Successors or Assigns		
(3.1.2.1.1.1) Barry Alan Noll 649 Sandpiper Bay Dr SW Sunset Beach, NC 28468	0.00058 acres 1/224 of 0.13 acres	0.0010%
(3.1.2.1.2) Sharon Mustard Katz 1530 Gordon Cove Annapolis, MD 21403	0.00058 acres 1/224 of 0.13 acres	0.0010%

Exhibit E
Unit AX-99
Docket #VGOB 04-1116-1358-04
List of Owners/Claimants that require escrow
(58.77 Acre Unit)

	Acres in Unit	Percent of Unit
(3.1.2.1.3) Carol Mustard Lester	<i>Pre-Deceased 3.1.2.1</i>	
(3.1.2.1.3.1) Michael Lester 1058 Florist Rd Abingdon, VA 24210	0.00058 acres 1/224 of 0.13 acres	0.0010%
(3.1.2.1.4) Clinton Luther Mustard, Jr 992 Hidden Valley Independence, VA 24348	0.00058 acres 1/224 of 0.13 acres	0.0010%
(3.1.3) Marie Elizabeth Croye Goodwin Heirs, Devisees, Successors or Assigns		
(3.1.3.1) James B. Goodwin Jr. Heirs, Devisees, Successors or Assigns		
(3.1.3.1.1) Sandra Goodwin Green 6448 Brightwell Court Williamsburg, VA 23188	0.00232 acres 1/56 of 0.13 acres	0.0040%
(3.1.4) B. Kyle Croye Heirs, Devisees, Successors or Assigns		
(3.1.4.1) Anna Kathryn Croye 3700 Brookside Parkway Alpharetta, GA 30022	0.00232 acres 1/56 of 0.13 acres	0.0040%
(4) Victoria Pearl Davis Munsey Heirs, Devisees, Successors or Assigns		
(4.1) Halder Roscoe Munsey	<i>Life Estate extinguished</i>	
(4.1.1) America Gertrude Munsey Tice Heirs, Devisees, Successors or Assigns		
(4.1.1.1) Kathy Ann Hackney PO Box 2172 Honaker, VA 24260	0.00464 acres 1/28 of 0.13 acres	0.0079%
(4.1.2) Hassell Roscoe Munsey Heirs, Devisees, Successors or Assigns		
(4.1.2.1) Cassie Rynyon Munsey Heirs, Devisees, Successors or Assigns		
(4.1.2.1.1) Kathy Ann Hackney PO Box 2172 Honaker, VA 24260	0.00464 acres 1/28 of 0.13 acres	0.0079%
(5) Gabriel Stewart Davis Heirs, Devisees, Successors or Assigns		
(5.1) Florence Alice Stiltner Davis	<i>Life Estate extinguished</i>	
(5.1.1) Nell Davis Swanson Heirs, Devisees, Successors or Assigns		
(5.1.1.1) Walters Swanson Heirs, Devisees, Successors or Assigns		
(5.1.1.1.1) John C. Cochrane 917 5th St Mukiteo, WA 98275	0.00034 acres 1/378 of 0.13 acres	0.0006%
(5.1.1.1.2) King's Garden School 19303 Fremont Ave N Seattle, WA 98133	0.00034 acres 1/378 of 0.13 acres	0.0006%
(5.1.1.1.3) Canon Beach Bible Conference Ctr PO Box 398 Cannon Beach, OR 97110	0.00034 acres 1/378 of 0.13 acres	0.0006%

Exhibit E
Unit AX-99
Docket #VGOB 04-1116-1358-04
List of Owners/Claimants that require escrow
(58.77 Acre Unit)

	Acres in Unit	Percent of Unit
(5.1.2) Carl Muncie Davis Heirs, Devisees, Successors or Assigns <i>(Documentation Pending)</i>	0.00103 acres 1/126 of 0.13 acres	0.0018%
(5.1.3) Roby Clarence Davis Heirs, Devisees, Successors or Assigns		
(5.1.3.1) Jerline Osborne Davis 118 Coronado Road N. Tazewell, VA 24630	0.00103 acres 1/126 of 0.13 acres	0.0018%
(5.1.4) Carrie Davis Fields Reece Heirs, Devisees, Successors or Assigns		
(5.1.4.1) General Mack Arthur Fields 2075 New House Branch Rd Grundy, VA 24614	0.00021 acres 1/630 of 0.13 acres	0.0004%
(5.1.4.2) Carol Victoria Sturgill 5352 Pole Bridge Rd Wise, VA 24293	0.00021 acres 1/630 of 0.13 acres	0.0004%
(5.1.4.3) Charles Dewey Fields 8753 Hurley Rd Hurley, VA 24620	0.00021 acres 1/630 of 0.13 acres	0.0004%
(5.1.4.4) James Roger Fields Heirs, Devisees, Successors or Assigns		
(5.1.4.4.1) Bethel Louise Fields 6440 Hurricane Rd Wise, VA 24293	0.00021 acres 1/630 of 0.13 acres	0.0004%
(5.1.4.5) Dennis H. Fields 290 Newberry Ridge Clintwood, VA 24228	0.00021 acres 1/630 of 0.13 acres	0.0004%
(5.1.5) Clyde Davis Heirs, Devisees, Successors or Assigns		
(5.1.5.1) Avie D. Davis Heirs, Devisees, Successors or Assigns		
(5.1.5.1.1) Patricia Lynn Davis Skaggs	<i>Pre-Deceased 5.1.5.1</i>	
(5.1.5.1.1.1) Gerald D. Skaggs, Jr 1755 Reynolds Creek Rd Liberty, KY 42539	0.00002 acres 1/7560 of 0.13 acres	0.0000%
(5.1.5.1.1.2) Angela Skaggs 14 Spring Ridge Dr Dallas, GA 30157	0.00002 acres 1/7560 of 0.13 acres	0.0000%
(5.1.5.1.2) Clyde Davis, Jr 125 Rocky Branch Rd Jeffersonville, KY 40337	0.00003 acres 1/3780 of 0.13 acres	0.0001%
(5.1.5.1.3) Ethel R. Henderson Heirs, Devisees, Successors, or Assigns <i>(documentation pending)</i>	0.00003 acres 1/3780 of 0.13 acres	0.0001%
(5.1.5.1.3.1) Jonathan Paul Henderson 1325 Old State Road Owingsville, KY 40360		
(5.1.5.1.3.2) Tad Allen Henderson 1249 Old State Road Owingsville, KY 40360		

Exhibit E
Unit AX-99
Docket #VGOB 04-1116-1358-04
List of Owners/Claimants that require escrow
(58.77 Acre Unit)

	Acres in Unit	Percent of Unit
(5.1.5.1.3.3) Rebecca Conn 147 Oaklawn Drive Sharpsburg, KY 40374		
(5.1.5.1.3.4) Amanda Cox 1299 Old State Road Owingsville, KY 40360		
(5.1.5.1.4) David J. Davis 120 Four Winds Estates Mt Sterling, KY 40353	0.00003 acres 1/3780 of 0.13 acres	0.0001%
(5.1.5.1.5) Earnest Dean Davis 20 Becraft Road Means, KY 40346	0.00003 acres 1/3780 of 0.13 acres	0.0001%
(5.1.5.1.6) Subbie W Wilder 87 Wilder Ln Owingsville, KY 40360	0.00003 acres 1/3780 of 0.13 acres	0.0001%
(5.1.5.1.7) Marsha A. Davis 1025 Calk Lake Road Jeffersonville, KY 40337	0.00003 acres 1/3780 of 0.13 acres	0.0001%
(5.1.5.1.8) Gabriel S. Davis 255 Rocky Branch Rd Jeffersonville, KY 40337	0.00003 acres 1/3780 of 0.13 acres	0.0001%
(5.1.5.1.9) William C. Davis PO Box 34 Frenchburg, KY 40322	0.00003 acres 1/3780 of 0.13 acres	0.0001%
(5.1.5.1.10) Daniel L. Davis 3109 S. Hwy 211 Salt Lick, KY 40371	0.00003 acres 1/3780 of 0.13 acres	0.0001%
(5.1.5.2) Patricia Lynn Davis Skaggs Heirs, Devisees, Successors or Assigns		
(5.1.5.2.1) Gerald D. Skaggs 6652 Camargo Levee Rd Jeffersonville, KY 40337	0.00007 acres 1/1890 of 0.13 acres	0.0001%
(5.1.5.3) Clyde Davis, Jr 125 Rocky Branch Rd Jeffersonville, KY 40337	0.00007 acres 1/1890 of 0.13 acres	0.0001%
(5.1.5.4) Ethel R. Henderson Heirs, Devisees, Successors, or Assigns <i>(documentation pending)</i>	0.00007 acres 1/1890 of 0.13 acres	0.0001%
(5.1.5.4.1) Jonathan Paul Henderson 1325 Old State Road Owingsville, KY 40360		
(5.1.5.4.2) Tad Allen Henderson 1249 Old State Road Owingsville, KY 40360		
(5.1.5.4.3) Rebecca Conn 147 Oaklawn Drive Sharpsburg, KY 40374		
(5.1.5.4.4) Amanda Cox 1299 Old State Road Owingsville, KY 40360		
(5.1.5.5) David J. Davis 120 Four Winds Estates Mt Sterling, KY 40353	0.00007 acres 1/1890 of 0.13 acres	0.0001%

Exhibit E
Unit AX-99
Docket #VGOB 04-1116-1358-04
List of Owners/Claimants that require escrow
(58.77 Acre Unit)

	Acres in Unit	Percent of Unit
(5.1.5.6) Earnest Dean Davis 20 Becraft Road Means, KY 40346	0.00007 acres 1/1890 of 0.13 acres	0.0001%
(5.1.5.7) Subbie W Wilder 87 Wilder Ln Owingsville, KY 40360	0.00007 acres 1/1890 of 0.13 acres	0.0001%
(5.1.5.8) Marsha A. Davis 1025 Calk Lake Road Jeffersonville, KY 40337	0.00007 acres 1/1890 of 0.13 acres	0.0001%
(5.1.5.9) Gabriel S. Davis 255 Rocky Branch Rd Jeffersonville, KY 40337	0.00007 acres 1/1890 of 0.13 acres	0.0001%
(5.1.5.10) William C. Davis PO Box 34 Frenchburg, KY 40322	0.00007 acres 1/1890 of 0.13 acres	0.0001%
(5.1.5.11) Daniel L. Davis 3109 S. Hwy 211 Salt Lick, KY 40371	0.00007 acres 1/1890 of 0.13 acres	0.0001%
(5.1.6) Mary Louise Davis York Heirs, Devisees, Successors or Assigns		
(5.1.6.1) Clarence Edward "Buddy" York Heirs, Devisees, Successors or Assigns		
(5.1.6.1.1) Wynnell Chance Brantley 115 River Rd Tenille, GA 31089	0.00004 acres 1/3024 of 0.13 acres	0.0001%
(5.1.6.1.2) Mary Alice Cowart PO Box 1132 Wadley, GA 30477	0.00004 acres 1/3024 of 0.13 acres	0.0001%
(5.1.6.1.3) Toby York 10004 GA Hwy 231 Harrison, GA 31035	0.00004 acres 1/3024 of 0.13 acres	0.0001%
(5.1.6.1.4) Gabriel Daniel York	<i>Pre-Deceased 5.1.6.1</i>	
(5.1.6.1.4.1) Jinnie Tiedge 2224 Tuscon Trail Ft Wayne, IN 46814	0.00002 acres 1/6048 of 0.13 acres	0.0000%
(5.1.6.1.4.2) Nathan York 5454 N. Piqua Rd Decatur, IN 46733	0.00002 acres 1/6048 of 0.13 acres	0.0000%
(5.1.6.2) Wynnell Chance Brantley 115 River Rd Tenille, GA 31089	0.00017 acres 1/756 of 0.13 acres	0.0003%
(5.1.6.3) Mary Alice Cowart PO Box 1132 Wadley, GA 30477	0.00017 acres 1/756 of 0.13 acres	0.0003%
(5.1.6.4) Toby York 10004 GA Hwy 231 Harrison, GA 31035	0.00017 acres 1/756 of 0.13 acres	0.0003%
(5.1.6.5) Gabriel Daniel York Heirs, Devisees, Successors or Assigns		
(5.1.6.5.1) Betty York 2347 Traemoor Village Pl Nashville, TN 37209	0.00017 acres 1/756 of 0.13 acres	0.0003%

Exhibit E
Unit AX-99
Docket #VGOB 04-1116-1358-04
List of Owners/Claimants that require escrow
(58.77 Acre Unit)

	Acres in Unit	Percent of Unit
(5.1.6.6) Maritha York	<i>Pre-Deceased 5.1.6</i>	
(5.1.6.6.1) John Gregory York 1460 US Highway 80E, Lot 22 Swainsboro, GA 30401-4536	0.00017 acres 1/756 of 0.13 acres	0.0003%
(5.1.7) Floyd Holland Davis Heirs, Devisees, Successors or Assigns		
(5.1.7.1) Billie Davis Kuhn 310 Ave A Melbourne Beach, FL 32951	0.00103 acres 1/126 of 0.13 acres	0.0018%
(5.1.8) Margie Shortridge PO Box 2398 Lebanon, TN 37088	0.00103 acres 1/126 of 0.13 acres	0.0018%
(5.1.9) Ellis Stuart Davis Heirs, Devisees, Successors or Assigns		
(5.1.9.1) John S. Davis 3851 NW 121st Ave Sunrise, FL 33323	0.00103 acres 1/126 of 0.13 acres	0.0018%
(6) George Alexander "Doll" Davis Heirs, Devisees, Successors or Assigns		
(6.1) Martha Ellen Stacy Davis Vandyke	<i>Life Estate extinguished</i>	
(6.1.1) Hazel Gertrude Davis Duncan Heirs, Devisees, Successors or Assigns		
(6.1.1.1) Mary Struzenberg 2655 South Bayshore Dr, Apt 408 Miami, FL 33133	0.00062 acres 1/210 of 0.13 acres	0.0011%
(6.1.1.2) Ronald Duncan 160 Smith Avenue Erwin, TN 37650	0.00062 acres 1/210 of 0.13 acres	0.0011%
(6.1.1.3) Pam Duncan 114 Witcher Street Erwin, TN 37650	0.00062 acres 1/210 of 0.13 acres	0.0011%
(6.1.1.4) Enoch Alan Duncan	<i>Pre-Deceased 6.1.1</i>	
(6.1.1.4.1) Grace Duncan 1608 Hotiyee Ave Sebring, FL 33870	0.00062 acres 1/210 of 0.13 acres	0.0011%
(6.1.1.5) Darlene Denise Deaner PO Box 222 Center Hill, FL 33514	0.00062 acres 1/210 of 0.13 acres	0.0011%
(6.1.2) Geneva Mae Davis Aesque Heirs, Devisees, Successors or Assigns		
(6.1.2.1) Wanda Littrell 932 Larry Neil Way, Apt 1 Kingsport, TN 37660	0.00077 acres 1/168 of 0.13 acres	0.0013%
(6.1.2.2) Deborah Stewart 2976 Ashley St Kingsport, TN 37660	0.00077 acres 1/168 of 0.13 acres	0.0013%
(6.1.2.3) Sharon Powers 311 Western Hgts Drive Rogersville, TN 37857	0.00077 acres 1/168 of 0.13 acres	0.0013%

Exhibit E
Unit AX-99
Docket #VGOB 04-1116-1358-04
List of Owners/Claimants that require escrow
(58.77 Acre Unit)

	Acres in Unit	Percent of Unit
(6.1.2.4) James Allen Aesque PO Box 247 Grundy, VA 24614	0.00077 acres 1/168 of 0.13 acres	0.0013%
(6.1.3) Beulah June Davis Shephard Heirs, Devisees, Successors or Assigns		
(6.1.3.1) Kenneth "Jimmy" Carper Shepherd Heirs, Devisees, Successors or Assigns		
(6.1.3.1.1) Kenneth David Shepherd 1505 Norway St Bristol, VA 24201	0.00310 acres 1/42 of 0.13 acres	0.0053%
(7) James Bert Davis Heirs, Devisees, Successors or Assigns		
(7.1) Leatha Mae Perkins Davis Heirs, Devisees, Successors or Assigns		
(7.1.1) Virginia Marie Davis Tiller Siders Heirs, Devisees, Successors or Assigns		
(7.1.1.1) Walter Lee Siders 17370 NE 243rd Place Rd Ft McCoy, FL 32134	0.00062 acres 1/210 of 0.13 acres	0.0011%
(7.1.1.2) Walter Leon Siders	<i>Pre-Deceased 7.1.1</i>	
(7.1.1.2.1) Lorraine Lee Wyatt PO Box 63 St Marks, FL 32355	0.00015 acres 1/840 of 0.13 acres	0.0003%
(7.1.1.2.2) Loretta Lynn Sellers PO Box 223 St Marks, FL 32355	0.00015 acres 1/840 of 0.13 acres	0.0003%
(7.1.1.3) Judy Carol Baughman 9911 Carr Rd Riverview, FL 33569	0.00031 acres 1/420 of 0.13 acres	0.0005%
(7.1.1.4) David Eugene Siders Heirs, Devisees, Successors or Assigns		
(7.1.1.4.1) Walter Lee Siders 17370 NE 243rd Place Rd Ft McCoy, FL 32134	0.00031 acres 1/420 of 0.13 acres	0.0005%
(7.1.1.5) Frank Andy Siders 6613 Lithia Pinecrest Rd Lithia, FL 33547	0.00031 acres 1/420 of 0.13 acres	0.0005%
(7.1.2) Leona Davis Keen Heirs, Devisees, Successors or Assigns		
(7.1.2.1) James William Keen Heirs, Devisees, Successors or Assigns		
(7.1.2.1.1) Ira Clarence Keen PO Box 56 Maxie, VA 24628	0.00014 acres 1/910 of 0.13 acres	0.0002%
(7.1.2.1.2) Linda Sue Christian PO Box 62 Wolford, VA 24658	0.00014 acres 1/910 of 0.13 acres	0.0002%
(7.1.2.1.3) Billy Joe Keen Heirs, Devisees, Successors, or Assigns <i>(documentation pending)</i>	0.00014 acres 1/910 of 0.13 acres	0.0002%

Exhibit E
Unit AX-99
Docket #VGOB 04-1116-1358-04
List of Owners/Claimants that require escrow
(58.77 Acre Unit)

	Acres in Unit	Percent of Unit
(7.1.2.1.4) Bobby Edmond Keen 1156 John Clifton Rd Raven, VA 24639	0.00014 acres 1/910 of 0.13 acres	0.0002%
(7.1.2.1.5) Brenda Gail Church 1025 Turnip Dr Vansant, VA 24656	0.00014 acres 1/910 of 0.13 acres	0.0002%
(7.1.2.1.6) Glenna Gay Keen Stevens 1236 Raysal Hollow Rd Raysal, WV 24879	0.00014 acres 1/910 of 0.13 acres	0.0002%
(7.1.2.1.7) Lillian Joyce Hurley PO Box 162 Maxie, VA 24628	0.00014 acres 1/910 of 0.13 acres	0.0002%
(7.1.2.1.8) Marjorie Fisher Stiltner PO Box 625 Bland, VA 24315	0.00014 acres 1/910 of 0.13 acres	0.0002%
(7.1.2.1.9) Sandra Kay Helton PO Box 705 Doran, VA 24612	0.00014 acres 1/910 of 0.13 acres	0.0002%
(7.1.2.1.10) Darrell C Keen 1089 Old Columbia Rd Chapel Hill, TN 37034	0.00014 acres 1/910 of 0.13 acres	0.0002%
(7.1.2.1.11) Cindy Patricia Mullins 1711 6th Street Richlands, VA 24641	0.00014 acres 1/910 of 0.13 acres	0.0002%
(7.1.2.1.12) Connie Looney 2756 Slate Creek Rd Grundy, VA 24614	0.00014 acres 1/910 of 0.13 acres	0.0002%
(7.1.2.1.13) Timothy Keen Heirs, Devisees, Successors, or Assigns <i>(documentation pending)</i>	0.00014 acres 1/910 of 0.13 acres	0.0002%
(7.1.3) Virginia Davis Keen Heirs, Devisees, Successors or Assigns		
(7.1.3.1) Jerline Hendrix 2826 Henry Gower Road Pleasant View, TN 37146	0.00037 acres 1/350 of 0.13 acres	0.0006%
(7.1.3.2) Jerry E. Keen 7411 Coldwater Rd Fairview, TN 37062	0.00037 acres 1/350 of 0.13 acres	0.0006%
(7.1.3.3) Larry David Keen 304 Church St White Bluff, TN 37187	0.00037 acres 1/350 of 0.13 acres	0.0006%
(7.1.3.4) Dewey Ray Keen 842 Page Street Bristol, VA 24201	0.00037 acres 1/350 of 0.13 acres	0.0006%
(7.1.3.5) Earl Roger Keen Heirs, Devisees, Successors or Assigns		
(7.1.3.5.1) Jerline Hendrix 2826 Henry Gower Road Pleasant View, TN 37146	0.00009 acres 1/1400 of 0.13 acres	0.0002%
(7.1.3.5.2) Jerry E. Keen 7411 Coldwater Rd Fairview, TN 37062	0.00009 acres 1/1400 of 0.13 acres	0.0002%

Exhibit E
Unit AX-99
Docket #VGOB 04-1116-1358-04
List of Owners/Claimants that require escrow
(58.77 Acre Unit)

	Acres in Unit	Percent of Unit
(7.1.3.5.3) Larry David Keen 304 Church St White Bluff, TN 37187	0.00009 acres 1/1400 of 0.13 acres	0.0002%
(7.1.3.5.4) Dewey Ray Keen 842 Page Street Bristol, VA 24201	0.00009 acres 1/1400 of 0.13 acres	0.0002%
(7.1.4) Beulah H. Keen Heirs, Devisees, Successors, or Assigns <i>(documentation pending)</i>	0.00186 acres 1/70 of 0.13 acres	0.0032%
(7.1.4.1) Mikle Keen 13443 225th Road Live Oak, FL 32060		
(7.1.4.2) Mary Macias 11926 Anchick Street Houston, TX 77076		
(7.1.4.3) Rex Keen 4631 Bethlehem Road Plant City, FL 33566		
(7.1.4.4) Ruby J. Poore	<i>Pre-Deceased</i>	
(7.1.4.4.1) Freddy Poore 3636 Porter Road Lithia, FL 33547		
(7.1.4.4.2) Casey Poore 8103 Turtledove Cv Plant City, FL 33567		
(7.1.4.4.3) Ginger Mae Poore 8103 Turtledove Cv Plant City, FL 33567		
(7.1.5) Lawrence Davis 7601 Van Fleet Rd Polk City, FL 33868	0.00186 acres 1/70 of 0.13 acres	0.0032%
(8) Elexious "Leckie" Martha Davis Wellman Heirs, Devisees, Successors or Assigns		
(8.1) Charley Wellman Heirs, Devisees, Successors or Assigns		
(8.1.1) Luther Wellman Heirs, Devisees, Successors or Assigns		
(8.1.1.1) Elta Duty Heirs, Devisees, Successors or Assigns		
(8.1.1.1.1) Dollye Duty Heirs, Devisees, Successors, or Assigns		
(8.1.1.1.1.1) Donna Ledford 32311 Grandview Ave Westland, MI 48186	0.00004 acres 1/3360 of 0.13 acres	0.0001%
(8.1.1.1.1.2) Roberta Green 627 Lovell Dr Mt Juliet, TN 37122	0.00004 acres 1/3360 of 0.13 acres	0.0001%
(8.1.1.1.1.3) Ollie Dudley 2937 Princeville Dr Pickerington, OH 43147	0.00004 acres 1/3360 of 0.13 acres	0.0001%

Exhibit E
Unit AX-99
Docket #VGOB 04-1116-1358-04
List of Owners/Claimants that require escrow
(58.77 Acre Unit)

	Acres in Unit	Percent of Unit
(8.1.1.1.2) Donna Ledford 32311 Grandview Ave Westland, MI 48186	0.00012 acres 1/1120 of 0.13 acres	0.0002%
(8.1.1.1.3) Roberta Green 627 Lovell Dr Mt Juliet, TN 37122	0.00012 acres 1/1120 of 0.13 acres	0.0002%
(8.1.1.1.4) Ollie Dudley 2937 Princeville Dr Pickerington, OH 43147	0.00012 acres 1/1120 of 0.13 acres	0.0002%
(8.1.1.2) Ray Wellman Heirs, Devisees, Successors or Assigns		
(8.1.1.2.1) Melissa J. Wellman 11455 Elder Lane Lithopolis, OH 43136	0.00046 acres 1/280 of 0.13 acres	0.0008%
(8.1.1.3) Ruby Greer PO Box 707 Bassett, VA 24055	0.00046 acres 1/280 of 0.13 acres	0.0008%
(8.1.1.4) Luther Wellman 151 Elk Creek Delbarton, WV 25670	0.00046 acres 1/280 of 0.13 acres	0.0008%
(8.1.1.5) Joy Cloney 78 Five Mile Creek Delbarton, WV 25670	0.00046 acres 1/280 of 0.13 acres	0.0008%
(8.1.2) Barnes Wellman Heirs, Devisees, Successors or Assigns		
(8.1.2.1) Charley Wellman Heirs, Devisees, Successors or Assigns		
(8.1.2.1.1) Luther Wellman Heirs, Devisees, Successors or Assigns		
(8.1.2.1.1.1) Elta Duty Heirs, Devisees, Successors or Assigns		
(8.1.2.1.1.1.1) Dollye Duty Heirs, Devisees, Successors, or Assigns		
(8.1.2.1.1.1.1.1) Donna Ledford 32311 Grandview Ave Westland, MI 48186	0.00001 acres 1/10080 of 0.13 acres	0.0000%
(8.1.2.1.1.1.1.2) Roberta Green 627 Lovell Dr Mt Juliet, TN 37122	0.00001 acres 1/10080 of 0.13 acres	0.0000%
(8.1.2.1.1.1.1.3) Ollie Dudley 2937 Princeville Dr Pickerington, OH 43147	0.00001 acres 1/10080 of 0.13 acres	0.0000%
(8.1.2.1.1.1.2) Donna Ledford 32311 Grandview Ave Westland, MI 48186	0.00004 acres 1/3360 of 0.13 acres	0.0001%
(8.1.2.1.1.1.3) Roberta Green 627 Lovell Dr Mt Juliet, TN 37122	0.00004 acres 1/3360 of 0.13 acres	0.0001%
(8.1.2.1.1.1.4) Ollie Dudley 2937 Princeville Dr Pickerington, OH 43147	0.00004 acres 1/3360 of 0.13 acres	0.0001%

Exhibit E
Unit AX-99
Docket #VGOB 04-1116-1358-04
List of Owners/Claimants that require escrow
(58.77 Acre Unit)

	Acres in Unit	Percent of Unit
(8.1.2.1.1.2) Ray Wellman Heirs, Devisees, Successors or Assigns		
(8.1.2.1.1.2.1) Melissa J. Wellman 11455 Elder Lane Lithopolis, OH 43136	0.00015 acres 1/840 of 0.13 acres	0.0003%
(8.1.2.1.1.3) Ruby Greer PO Box 707 Bassett, VA 24055	0.00015 acres 1/840 of 0.13 acres	0.0003%
(8.1.2.1.1.4) Luther Wellman 151 Elk Creek Delbarton, WV 25670	0.00015 acres 1/840 of 0.13 acres	0.0003%
(8.1.2.1.1.5) Joy Cloney 78 Five Mile Creek Delbarton, WV 25670	0.00015 acres 1/840 of 0.13 acres	0.0003%
(8.1.2.1.2) Oliver Wellman Heirs, Devisees, Successors or Assigns		
(8.1.2.1.2.1) Estella Wellman Heirs, Devisees, Successors or Assigns		
(8.1.2.1.2.1.1) Chester Wellman 918 E Maple Ave Adrian, MI 49221	0.00077 acres 1/168 of 0.13 acres	0.0013%
(8.1.2.1.2.3) Ballard Wellman Heirs, Devisees, Successors or Assigns <i>(Heirs Pending)</i>	0.00077 acres 1/168 of 0.13 acres	0.0013%
(8.1.3) Oliver Wellman Heirs, Devisees, Successors or Assigns		
(8.1.3.1) Estella Wellman Heirs, Devisees, Successors or Assigns		
(8.1.3.1.1) Chester Wellman 918 E Maple Ave Adrian, MI 49221	0.00232 acres 1/56 of 0.13 acres	0.0040%
(8.1.4) Ballard Wellman Heirs, Devisees, Successors or Assigns <i>(Heirs Pending)</i>	0.00232 acres 1/56 of 0.13 acres	0.0040%
(9) Ora May Davis Sturgeon Heirs, Devisees, Successors or Assigns		
(9.1) Linkous Davis Heirs, Devisees, Successors or Assigns		
(9.1.1) Michael Edward Davis 1415 Farmer Street Richlands, VA 24641	0.00031 acres 1/420 of 0.13 acres	0.0005%
(9.1.2) Eddie Dean Davis Heirs, Devisees, Successors or Assigns		
(9.1.2.1) Margie Carol Quinley Davis PO Box 155 Oakwood, VA 24631	0.00031 acres 1/420 of 0.13 acres	0.0005%
(9.1.3) Bobby Darrell Davis Heirs, Devisees, Successors or Assigns		
(9.1.3.1) Sheila Davis Carty 208 Paul Stanley Rd Coeburn, VA 24230	0.00031 acres 1/420 of 0.13 acres	0.0005%

Exhibit E
Unit AX-99
Docket #VGOB 04-1116-1358-04
List of Owners/Claimants that require escrow
(58.77 Acre Unit)

	Acres in Unit	Percent of Unit
(9.1.4) Marcus Eugene Davis 229 Beasonwell Rd Lot 14 Kingsport, TN 37660	0.00031 acres 1/420 of 0.13 acres	0.0005%
(9.1.5) Rose Mae Keen 5051 Poplar Creek Rd Grundy, VA 24614	0.00031 acres 1/420 of 0.13 acres	0.0005%
(9.1.6) Paul Linkous Davis 229 Beasonwell Rd Lot 14 Kingsport, TN 37660	0.00031 acres 1/420 of 0.13 acres	0.0005%
(9.2) Clarence Hollin Sturgeon Heirs, Devisses, Successors or Assigns		
(9.2.1) Caroline Stiltner Sturgeon 259 Burks Manor Rosedale, VA 24280	0.00186 acres 1/70 of 0.13 acres	0.0032%
(9.3) Frank Don Sturgeon Heirs, Devisses, Successors or Assigns		
(9.3.1) Debbie Sue Sturgeon 1112 Clover Hill Rd Raven, VA 24639	0.00093 acres 1/140 of 0.13 acres	0.0016%
(9.3.2) Jeffery Gordon Sturgeon 1602 Farmer Street Richlands, VA 24641	0.00093 acres 1/140 of 0.13 acres	0.0016%
(9.4) Ethel May Sturgeon Lester PO Box 432 Big Rock, VA 24603	0.00186 acres 1/70 of 0.13 acres	0.0032%
(9.5) Arnold Sturgeon Heirs, Devisees, Successors, or Assigns <i>(Documentation Pending)</i>	0.00186 acres 1/70 of 0.13 acres	0.0032%
(10) Bessie Davis Huzelovich Heirs, Devisees, Successors or Assigns		
(10.1) Jerome George Huzelovich Heirs, Devisees, Successors or Assigns		
(10.1.1) JoAnn Redelius	<i>Pre-Deceased 10.1</i>	
(10.1.1.1) Jason Sanford 5721 2nd Ave, Apt 2 Halethorpe, MD 21227	0.00103 acres 1/126 of 0.13 acres	0.0018%
(10.1.2) John Huzelovich Heirs, Devisees, Successors or Assigns <i>(Documentation pending)</i>	0.00103 acres 1/126 of 0.13 acres	0.0018%
(10.1.3) James Huzelovich Heirs, Devisees, Successors or Assigns		
(10.1.3.1) Christopher Mylon Huzelovich Heirs, Devisees, Successors, or Assigns		
(10.1.3.1.1) Leann Huzelovich c/o Teresa Huzelovich 5214 Patrick Henry Drive Brooklyn, MD 21225	0.00103 acres 1/126 of 0.13 acres	0.0018%
(10.2) George Huzelovich Heirs, Devisees, Successors or Assigns		
(10.2.1) Jerome George Huzelovich Heirs, Devisees, Successors, or Assigns		

Exhibit E
Unit AX-99
Docket #VGOB 04-1116-1358-04
List of Owners/Claimants that require escrow
(58.77 Acre Unit)

	Acres in Unit	Percent of Unit
(10.2.1.1) JoAnn Redelius	<i>Pre-Deceased 10.2.1</i>	
(10.2.1.1.1) Jason Sanford 5721 2nd Ave, Apt 2 Halethorpe, MD 21227	0.00041 acres 1/315 of 0.13 acres	0.0007%
(10.2.1.2) John Huzelevich Heirs, Devisees, Successors or Assigns <i>(Documentation pending)</i>	0.00041 acres 1/315 of 0.13 acres	0.0007%
(10.2.1.3) James Huzelevich Heirs, Devisees, Successors or Assigns		
(10.2.1.3.1) Christopher Mylon Huzelevich Heirs, Devisees, Successors or Assigns	<i>Pre-Deceased 10.2.1.3</i>	
(10.2.1.3.1.1) Leann Huzelevich c/o Teresa Huzelevich 5214 Patrick Henry Dr Brooklyn, MD 21225	0.00041 acres 1/315 of 0.13 acres	0.0007%
(10.3) John Huzelevich Heirs, Devisees, Successors or Assigns <i>(Documentation pending)</i>	0.00124 acres 1/105 of 0.13 acres	0.0021%
(10.4) JoAnn Redelius Heirs, Devisees, Successors or Assigns		
(10.4.1) Frederick William Redelius 5749 First Avenue Halethorpe, MD 21227	0.00041 acres 1/315 of 0.13 acres	0.0007%
(10.4.2) Jason Sanford 5721 2nd Ave, Apt 2 Halethorpe, MD 21227	0.00083 acres 2/315 of 0.13 acres	0.0014%
(10.5) James Huzelevich Heirs, Devisees, Successors or Assigns		
(10.5.1) Christopher Mylon Huzelevich Heirs, Devisees, Successors or Assigns	<i>Pre-Deceased 10.5</i>	
(10.5.1.1) Leann Huzelevich c/o Teresa Huzelevich 5214 Patrick Henry Dr Brooklyn, MD 21225	0.00124 acres 1/105 of 0.13 acres	0.0021%
(10.6) Eula Mae Vencill Stiltner Heirs, Devisees, Successors or Assigns		
(10.6.1) Wanda Stiltner PO Box 92 Maxie, VA 24628	0.00018 acres 1/735 of 0.13 acres	0.0003%
(10.6.2) Patricia Blackburn Heirs, Devisees, Successors or Assigns		
(10.6.2.1) Crystal Blackburn PO Box 574 Grundy, VA 24614	0.00009 acres 1/1470 of 0.13 acres	0.0002%
(10.6.2.2) Jessica Hurley 1514 Karwill Ln A Chattanooga, TN 37412	0.00009 acres 1/1470 of 0.13 acres	0.0002%
(10.6.3) Tammy Blackburn 1398 Convict Hollow Rd Grundy, VA 24614	0.00018 acres 1/735 of 0.13 acres	0.0003%

Exhibit E
Unit AX-99
Docket #VGOB 04-1116-1358-04
List of Owners/Claimants that require escrow
(58.77 Acre Unit)

	Acres in Unit	Percent of Unit
(10.6.4) Sherry Hardin PO Box 1611 Grundy, VA 24614	0.00018 acres 1/735 of 0.13 acres	0.0003%
(10.6.5) Glenda C. Brown 79 Bell Ave Rossville, GA 30741	0.00018 acres 1/735 of 0.13 acres	0.0003%
(10.6.6) Larry E. Stiltner 1005 Anchor Rd Grundy, VA 24614	0.00018 acres 1/735 of 0.13 acres	0.0003%
(10.6.7) Terry W. Stiltner Heirs, Devisees, Successors, or Assigns		
(10.6.7.1) Sharlene Stiltner 3794 Daw Road Cedar Bluff, VA 24609	0.00018 acres 1/735 of 0.13 acres	0.0003%
(11) Ethel Davis Sturgeon Heirs, Devisees, Successors or Assigns		
(11.1) Lois Weeks 339 Craig Ave Salem, VA 24153	0.00155 acres 1/84 of 0.13 acres	0.0026%
(11.2) Phyllis Dowdy 4974 Alean Rd Boones Mill, VA 24065	0.00155 acres 1/84 of 0.13 acres	0.0026%
(11.3) Willard Sturgeon PO Box 1085 Vansant, VA 24656	0.00155 acres 1/84 of 0.13 acres	0.0026%
(11.4) Roosevelt Lawrence Sturgeon Heirs, Devisees, Successors or Assigns		
(11.4.1) Charles Edward Sturgeon PO Box 1857 Gibsonton, FL 33534	0.00039 acres 1/336 of 0.13 acres	0.0007%
(11.4.2) Elizabeth Ann Sturgeon PO Box 1857 Gibsonton, FL 33534	0.00039 acres 1/336 of 0.13 acres	0.0007%
(11.4.3) Ronald Lawrence Sturgeon 12005 Glen Hill Drive Riverview, FL 33569	0.00039 acres 1/336 of 0.13 acres	0.0007%
(11.4.4) Lorie Marie Rodriguez 11713 Lindbergh Ave Lynwood, CA 90262	0.00039 acres 1/336 of 0.13 acres	0.0007%
(11.5) Lewis Vivian Sturgeon	<i>Pre-Deceased 11</i>	
(11.5.1) Guy Mitchell Sturgeon	<i>Pre-Deceased 11</i>	
(11.5.1.1) Rita Noreen Sturgeon 2304 E Glen Oaks Dr Wichita, KS 67216	0.00052 acres 1/252 of 0.13 acres	0.0009%
(11.5.1.2) Lewis Michael Sturgeon 30641 Roan Drive Warren, MI 48093	0.00052 acres 1/252 of 0.13 acres	0.0009%
(11.5.1.3) Parris Marlow Sturgeon Heirs, Devisees, Successors, or Assigns <i>(documentation pending)</i>	0.00052 acres 1/252 of 0.13 acres	0.0009%
(11.6) Florence Gertrude Klein Heirs, Devisees, Successors or Assigns		

Exhibit E
Unit AX-99
Docket #VGOB 04-1116-1358-04
List of Owners/Claimants that require escrow
(58.77 Acre Unit)

	Acres in Unit	Percent of Unit
(11.6.1) Richard Walter Klein, Jr PO Box 665 Frostburg, MD 21532	0.00077 acres 1/168 of 0.13 acres	0.0013%
(11.6.2) Deborah Camacho 15 Almeria Irvine, CA 92614	0.00077 acres 1/168 of 0.13 acres	0.0013%
(12) Dora Davis Adkins Heirs, Devisees, Successors or Assigns		
(12.1) Luther Adkins, Jr 4451 Old Kentucky Tpk Rd Raven, VA 24639	0.0019 acres 1/70 of 0.13 acres	0.0032%
(12.2) Betty Sue Buchanan Heirs, Devisees, Successors or Assigns		
(12.2.1) Alexandra Sigmon 309 Fox Private Dr Lot 9 Bluff City, TN 37618	0.00062 acres 1/210 of 0.13 acres	0.0011%
(12.2.2) Travis Stacy 430 Mountain View Road Bluff City, TN 37618	0.00062 acres 1/210 of 0.13 acres	0.0011%
(12.2.3) Andrew Buchanan 2275 Watkins Street Grundy, VA 24614	0.00062 acres 1/210 of 0.13 acres	0.0011%
(12.3) Dorothy Jean Looney 2263 Watkins St Grundy, VA 24614	0.0019 acres 1/70 of 0.13 acres	0.0032%
(12.4) Joanna White 5506 Chatmoss Rd Midlothian, VA 23112	0.00186 acres 1/70 of 0.13 acres	0.0032%
(12.5) Bertie Mabel McGlothlin Heirs, Devisees, Successors, or Assigns		
(12.5.1) Franklin McGlothlin c/o Heritage Hall 2966 Slate Creek Rd Grundy, VA 24614	0.00186 acres 1/70 of 0.13 acres	0.0032%
(13) John Paul Davis Heirs, Devisees, Successors or Assigns		
(13.1) Lucy E. Davis Heirs, Devisees, Successors or Assigns		
(13.1.1) John Paul Davis, Jr. 5678 Crescent Beach Loop Citrus Hills Park Lot 150 Dover, FL 33527	0.00310 acres 1/42 of 0.13 acres	0.0053%
(13.2) Pauline Stiltner Heirs, Devisees, Successors or Assigns		
(13.2.1) Paula Ohlinger 4227 Johnson Ridge Rd Stockport, OH 43787	0.00103 acres 1/126 of 0.13 acres	0.0018%
(13.2.2) Melissa Shortridge PO Box 4 Rowe, VA 24646	0.00103 acres 1/126 of 0.13 acres	0.0018%

Exhibit E
Unit AX-99
Docket #VGOB 04-1116-1358-04
List of Owners/Claimants that require escrow
(58.77 Acre Unit)

	Acres in Unit	Percent of Unit
(13.2.3) Archie Denver Stiltner 1622 Coons Branch Rd Grundy, VA 24614	0.00103 acres 1/126 of 0.13 acres	0.0018%
(13.3) John Paul Davis, Jr. 5678 Crescent Beach Loop Citrus Hills Park Lot 150 Dover, FL 33527	0.00310 acres 1/42 of 0.13 acres	0.0053%
(14) Mike Davis Heirs, Devisees, Successors or Assigns		
(14.1) Dorothy Ann Fields Davis Sheets Heirs, Devisees, Successors or Assigns		
(14.1.1) Wiley Eugene Sheets Heirs, Devisees, Successors or Assigns		
(14.1.1.1) Stoney Mike Davis Heirs, Devisees, Successors, or Assigns		
(14.1.1.1.1) Shylah Davis 3 Shawnee Trail Myrtle Beach, SC 29588	0.00052 acres 1/252 of 14.98 acres	0.0009%
(14.1.1.1.2) Jeremiah James Davis <i>Address Pending</i>	0.00052 acres 1/252 of 14.98 acres	0.0009%
(14.1.1.2) Tony Davis Heirs, Devisees, Successors, or Assign		
(14.1.1.2.1) Fredia Irene Davis 224 Fairfax Avenue Apt 2 Richlands, VA 24641	0.00103 acres 1/126 of 0.13 acres	0.0018%
(14.1.1.3) Sandra Tackett 761 Rambler Court Myrtle Beach, SC 29588	0.00103 acres 1/126 of 0.13 acres	0.0018%
(14.1.2) Stoney Mike Davis Heirs, Devisees, Successors, or Assigns		
(14.1.2.1) Shylah Davis 3 Shawnee Trail Myrtle Beach, SC 29588	0.00103 acres 1/126 of 14.98 acres	0.0018%
(14.1.2.2) Jeremiah James Davis <i>Address Pending</i>	0.00103 acres 1/126 of 14.98 acres	0.0018%
(14.1.3) Tony Davis Heirs, Devisees, Successors, or Assigns		
(14.1.3.1) Fredia Irene Davis 224 Fairfax Avenue Apt 2 Richlands, VA 24641	0.00206 acres 1/63 of 0.13 acres	0.0035%
(14.1.4) Sandra Tackett 761 Rambler Court Myrtle Beach, SC 29588	0.00206 acres 1/63 of 0.13 acres	0.0035%
	Acres Percent	0.13 0.2212%

Tract #1L - 0.58 acres

Escrow Due to Title Conflict

Exhibit E
Unit AX-99
Docket #VGOB 04-1116-1358-04
List of Owners/Claimants that require escrow
(58.77 Acre Unit)

	Acres in Unit	Percent of Unit
<u>COAL OWNERSHIP</u>		
(1) H-W Financial, LLC, Tr.3 P.O. Box 11000 Danville, VA 24543	0.58 acres	0.9869%
<u>OIL & GAS OWNERSHIP</u>		
(1) Commonwealth of Virginia Department of Transportation 870 Bonham Rd Bristol, VA 24202	0.58 acres	0.9869%
OR		
(1) Noah Helton Heirs, Devisees, Successors or Assigns	0.58 acres	0.9869%
(a) F. P. Helton P.O. Box 1432 Honaker, VA 24260	0.08 acres 1/7 of 0.58 acres	0.1410%
(b) Buford Helton 2525 Stinson Ridge Rd Rowe, VA 24646	0.08 acres 1/7 of 0.58 acres	0.1410%
(c) Lorene Helton Lester Heirs, Devisees, Successors or Assigns		
(c.1) Jeffrey Lester P.O. Box 374 Oakwood, VA 24631	0.08 acres 1/7 of 0.58 acres	0.1410%
(d) Jerlene Helton Heirs, Devisees, Successors or Assigns		
(d.1) Melissa Reynolds 2551 Stinson Ridge Rd Rowe, VA 24646	0.08 acres 1/7 of 0.58 acres	0.1410%
(e) Fayrene Helton Yates Heirs, Devisees, Successors or Assigns		
(e.1) Gregory Reynolds 2496 Stinson Ridge Rd Rowe, VA 24646	0.04 acres 1/14 of 0.58 acres	0.0705%
(e.2) Jason Reynolds 264 New Garden Estates Rd Honaker, VA 24260-6245	0.04 acres 1/14 of 0.58 acres	0.0705%
(f) Eva Mae Helton Hale Heirs, Devisees, Successors or Assigns		
(f.1) Leonard Hale PO Box 1671 Honaker, VA 24260	0.08 acres 1/7 of 0.58 acres	0.1410%
(g) Carlos Helton 2661 Stinson Ridge Rd Rowe, VA 24646	0.08 acres 1/7 of 0.58 acres	0.1410%
	Acres Percent	0.58 0.9869%

Tract #1M - 0.56 acres

Escrow Due to Title Conflict

COAL OWNERSHIP

Exhibit E
Unit AX-99
Docket #VGOB 04-1116-1358-04
List of Owners/Claimants that require escrow
(58.77 Acre Unit)

	Acres in Unit	Percent of Unit
(1) H-W Financial, LLC, Tr.3 P.O. Box 11000 Danville, VA 24543	0.56 acres	0.9529%
<u>OIL & GAS OWNERSHIP</u>		
(1) Commonwealth of Virginia Department of Transportation 870 Bonham Rd Bristol, VA 24202	0.56 acres	0.9529%
OR		
(1) Noah Helton Heirs, Devisees, Successors or Assigns	0.56 acres	0.9529%
(a) F. P. Helton P.O. Box 1432 Honaker, VA 24260	0.08 acres 1/7 of 0.56 acres	0.1361%
(b) Buford Helton 2525 Stinson Ridge Rd Rowe, VA 24646	0.08 acres 1/7 of 0.56 acres	0.1361%
(c) Lorene Helton Lester Heirs, Devisees, Successors or Assigns		
(c.1) Jeffrey Lester P.O. Box 374 Oakwood, VA 24631	0.08 acres 1/7 of 0.56 acres	0.1361%
(d) Jerlene Helton Heirs, Devisees, Successors or Assigns		
(d.1) Melissa Reynolds 2551 Stinson Ridge Rd Rowe, VA 24646	0.08 acres 1/7 of 0.56 acres	0.1361%
(e) Fayrene Helton Yates Heirs, Devisees, Successors or Assigns		
(e.1) Gregory Reynolds 2496 Stinson Ridge Rd Rowe, VA 24646	0.04 acres 1/14 of 0.56 acres	0.0681%
(e.2) Jason Reynolds 264 New Garden Estates Rd Honaker, VA 24260-6245	0.04 acres 1/14 of 0.56 acres	0.0681%
(f) Eva Mae Helton Hale Heirs, Devisees, Successors or Assigns		
(f.1) Leonard Hale PO Box 1671 Honaker, VA 24260	0.08 acres 1/7 of 0.56 acres	0.1361%
(g) Carlos Helton 2661 Stinson Ridge Rd Rowe, VA 24646	0.08 acres 1/7 of 0.56 acres	0.1361%
	Acres Percent	0.56 0.9529%

Tract #3 - 4.71 acres

COAL OWNERSHIP

(1) H-W Financial, LLC, Tr.14 P.O. Box 11000 Danville, VA 24543	4.71 acres	8.0143%
---	------------	---------

Exhibit E
Unit AX-99
Docket #VGOB 04-1116-1358-04
List of Owners/Claimants that require escrow
(58.77 Acre Unit)

	Acres in Unit	Percent of Unit
<u>OIL & GAS OWNERSHIP</u>		
<i>Outstanding W9/Affidavits</i>		
(1) Fielden Sanders Heirs, Devisees, Successors or Assigns, et al.	4.71 acres	8.0143%
(1) Ora Sanders Heirs, Devisees, Successors or Assigns		
(g) Walter Sanders Heirs, Devisees, Successors or Assigns		
(g.4) Terry Sanders 271 Pleasant Ridge Road Franklinville, NC 27248	0.0561 acres 1/84 of 4.71 acres	0.0954%
	Acres Percent	0.0561 0.0954%

***Although Tract 4A is a Fee tract, a portion of this tract has always paid into escrow as unknown/unlocatables. These interests will remain in escrow until W9's are received*

Tract #4A - 0.43 acres

COAL OWNERSHIP

Moses Davis Heirs, Devisees, Successors or Assigns	0.43 acres	0.7317%
(4) Victoria Pearl Davis Munsey Heirs, Devisees, Successors or Assigns		
(4.1) Halder Roscoe Munsey	<i>Life Estate extinguished</i>	
(4.1.1) America Gertrude Munsey Tice Heirs, Devisees, Successors or Assigns		
(4.1.1.1) Kathy Ann Hackney PO Box 2172 Honaker, VA 24260	0.015 acres 1/28 of 0.43 acres	0.0261%
(4.1.2) Hassell Roscoe Munsey Heirs, Devisees, Successors or Assigns		
(4.1.2.1) Cassie Rynyon Munsey Heirs, Devisees, Successors or Assigns		
(4.1.2.1.1) Kathy Ann Hackney PO Box 2172 Honaker, VA 24260	0.015 acres 1/28 of 0.43 acres	0.0261%
(5) Gabriel Stewart Davis Heirs, Devisees, Successors or Assigns		
(5.1) Florence Alice Stiltner Davis	<i>Life Estate extinguished</i>	
(5.1.2) Carl Muncie Davis Heirs, Devisees, Successors or Assigns <i>(Heirs Pending)</i>	0.003 acres 1/126 of 0.43 acres	0.0058%
(7) James Bert Davis Heirs, Devisees, Successors or Assigns		
(7.1) Leatha Mae Perkins Davis Heirs, Devisees, Successors or Assigns		
(7.1.1) Virginia Marie Davis Tiller Siders Heirs, Devisees, Successors or Assigns		
(7.1.1.2) Walter Leon Siders	<i>Pre-Deceased 7.1.1</i>	

Exhibit E
Unit AX-99
Docket #VGOB 04-1116-1358-04
List of Owners/Claimants that require escrow
(58.77 Acre Unit)

	Acres in Unit	Percent of Unit
(7.1.1.2.2) Loretta Lynn Sellers PO Box 223 St Marks, FL 32355	0.001 acres 1/840 of 0.43 acres	0.0009%
(7.1.1.5) Frank Andy Siders 6613 Lithia Pinecrest Rd Lithia, FL 33547	0.001 acres 1/420 of 0.43 acres	0.0017%
(7.1.2) Leona Davis Keen Heirs, Devisees, Successors or Assigns		
(7.1.2.1) James William Keen Heirs, Devisees, Successors or Assigns		
(7.1.2.1.3) Billy Joe Keen Heirs, Devisees, Successors, or Assigns <i>(documentation pending)</i>	0.000 acres 1/910 of 0.43 acres	0.0008%
(7.1.2.1.9) Sandra Kay Helton PO Box 705 Doran, VA 24612	0.000 acres 1/910 of 0.43 acres	0.0008%
(7.1.3) Virginia Davis Keen Heirs, Devisees, Successors or Assigns		
(7.1.3.3) Larry David Keen 304 Church St White Bluff, TN 37187	0.001 acres 1/350 of 0.43 acres	0.0021%
(7.1.3.5) Earl Roger Keen Heirs, Devisees, Successors or Assigns		
(7.1.3.5.3) Larry David Keen 304 Church St White Bluff, TN 37187	0.000 acres 1/1400 of 0.43 acres	0.0005%
(7.1.4) Beulah H. Keen Heirs, Devisees, Successors, or Assigns <i>(documentation pending)</i>	0.006 acres 1/70 of 0.43 acres	0.0105%
(7.1.4.1) Mickle Keen 13443 225th Road Live Oak, FL 32060		
(7.1.4.2) Mary Macias 11926 Anchick Street Houston, TX 77076		
(7.1.4.3) Rex Keen 4631 Bethlehem Road Plant City, FL 33566		
(7.1.4.4) Ruby J. Poore	<i>Pre-Deceased</i>	
(7.1.4.4.1) Freddy Poore 3636 Porter Road Lithia, FL 33547		
(7.1.4.4.2) Casey Poore 8103 Turtledove Cv Plant City, FL 33567		
(7.1.4.4.3) Ginger Mae Poore 8103 Turtledove Cv Plant City, FL 33567		
(7.1.5) Lawrence Davis 7601 Van Fleet Rd Polk City, FL 33868	0.006 acres 1/70 of 0.43 acres	0.0105%

Exhibit E
Unit AX-99
Docket #VGOB 04-1116-1358-04
List of Owners/Claimants that require escrow
(58.77 Acre Unit)

	Acres in Unit	Percent of Unit
(8) Elexious "Leckie" Martha Davis Wellman Heirs, Devisees, Successors or Assigns		
(8.1) Charley Wellman Heirs, Devisees, Successors or Assigns		
(8.1.2) Barnes Wellman Heirs, Devisees, Successors or Assigns		
(8.1.2.1) Charley Wellman Heirs, Devisees, Successors or Assigns		
(8.1.2.1.3) Ballard Wellman Heirs, Devisees, Successors or Assigns <i>(Heirs Pending)</i>	0.003 acres 1/168 of 0.43 acres	0.0044%
(8.1.4) Ballard Wellman Heirs, Devisees, Successors or Assigns <i>(Heirs Pending)</i>	0.008 acres 1/56 of 0.43 acres	0.0131%
(9) Ora May Davis Sturgeon Heirs, Devisees, Successors or Assigns		
(9.1) Linkous Davis Heirs, Devisees, Successors or Assigns		
(9.1.6) Paul Linkous Davis 229 Beasonwell Rd Lot 14 Kingsport, TN 37660	0.001 acres 1/420 of 0.43 acres	0.0017%
<u>OIL & GAS OWNERSHIP</u>		
Moses Davis Heirs, Devisees, Successors or Assigns	0.43 acres	0.7317%
(4) Victoria Pearl Davis Munsey Heirs, Devisees, Successors or Assigns		
(4.1) Halder Roscoe Munsey	<i>Life Estate extinguished</i>	
(4.1.1) America Gertrude Munsey Tice Heirs, Devisees, Successors or Assigns		
(4.1.1.1) Kathy Ann Hackney PO Box 2172 Honaker, VA 24260	0.015 acres 1/28 of 0.43 acres	0.0261%
(4.1.2) Hassell Roscoe Munsey Heirs, Devisees, Successors or Assigns		
(4.1.2.1) Cassie Rynyon Munsey Heirs, Devisees, Successors or Assigns		
(4.1.2.1.1) Kathy Ann Hackney PO Box 2172 Honaker, VA 24260	0.015 acres 1/28 of 0.43 acres	0.0261%
(5) Gabriel Stewart Davis Heirs, Devisees, Successors or Assigns		
(5.1) Florence Alice Stiltner Davis	<i>Life Estate extinguished</i>	
(5.1.2) Carl Muncie Davis Heirs, Devisees, Successors or Assigns <i>(Heirs Pending)</i>	0.003 acres 1/126 of 0.43 acres	0.0058%
(7) James Bert Davis Heirs, Devisees, Successors or Assigns		
(7.1) Leatha Mae Perkins Davis Heirs, Devisees, Successors or Assigns		

Exhibit E
Unit AX-99
Docket #VGOB 04-1116-1358-04
List of Owners/Claimants that require escrow
(58.77 Acre Unit)

	Acres in Unit	Percent of Unit
(7.1.1) Virginia Marie Davis Tiller Siders Heirs, Devisees, Successors or Assigns		
(7.1.1.2) Walter Leon Siders	<i>Pre-Deceased 7.1.1</i>	
(7.1.1.2.2) Loretta Lynn Sellers PO Box 223 St Marks, FL 32355	0.001 acres 1/840 of 0.43 acres	0.0009%
<i>Removed from (03) petition due to notification failure</i>		
(7.1.1.5) Frank Andy Siders 6613 Lithia Pinecrest Rd Lithia, FL 33547	0.001 acres 1/420 of 0.43 acres	0.0017%
(7.1.2) Leona Davis Keen Heirs, Devisees, Successors or Assigns		
(7.1.2.1) James William Keen Heirs, Devisees, Successors or Assigns		
(7.1.2.1.3) Billy Joe Keen Heirs, Devisees, Successors, or Assigns <i>(documentation pending)</i>	0.0005 acres 1/910 of 0.43 acres	0.0008%
(7.1.2.1.9) Sandra Kay Helton PO Box 705 Doran, VA 24612	0.0005 acres 1/910 of 0.43 acres	0.0008%
(7.1.3) Virginia Davis Keen Heirs, Devisees, Successors or Assigns		
(7.1.3.3) Larry David Keen 304 Church St White Bluff, TN 37187	0.001 acres 1/350 of 0.43 acres	0.0021%
(7.1.3.5) Earl Roger Keen Heirs, Devisees, Successors or Assigns		
(7.1.3.5.3) Larry David Keen 304 Church St White Bluff, TN 37187	0.0003 acres 1/1400 of 0.43 acres	0.0005%
(7.1.4) Beulah H. Keen Heirs, Devisees, Successors, or Assigns <i>(documentation pending)</i>	0.006 acres 1/70 of 0.43 acres	0.0105%
(7.1.4.1) Mikle Keen 13443 225th Road Live Oak, FL 32060		
(7.1.4.2) Mary Macias 11926 Anchick Street Houston, TX 77076		
(7.1.4.3) Rex Keen 4631 Bethlehem Road Plant City, FL 33566		
(7.1.4.4) Ruby J. Poore	<i>Pre-Deceased</i>	
(7.1.4.4.1) Freddy Poore 3636 Porter Road Lithia, FL 33547		
(7.1.4.4.2) Casey Poore 8103 Turtledove Cv Plant City, FL 33567		

Exhibit E
Unit AX-99
Docket #VGOB 04-1116-1358-04
List of Owners/Claimants that require escrow
(58.77 Acre Unit)

	Acres in Unit	Percent of Unit
(7.1.4.4.3) Ginger Mae Poore 8103 Turtledove Cv Plant City, FL 33567		
(8) Elexious "Leckie" Martha Davis Wellman Heirs, Devisees, Successors or Assigns		
(8.1) Charley Wellman Heirs, Devisees, Successors or Assigns		
(8.1.2) Barnes Wellman Heirs, Devisees, Successors or Assigns		
(8.1.2.1) Charley Wellman Heirs, Devisees, Successors or Assigns		
(8.1.2.1.3) Ballard Wellman Heirs, Devisees, Successors or Assigns <i>(Heirs Pending)</i>	0.003 acres 1/168 of 0.43 acres	0.0044%
(8.1.4) Ballard Wellman Heirs, Devisees, Successors or Assigns <i>(Heirs Pending)</i>	0.008 acres 1/56 of 0.43 acres	0.0131%
(9) Ora May Davis Sturgeon Heirs, Devisees, Successors or Assigns		
(9.1) Linkous Davis Heirs, Devisees, Successors or Assigns		
(9.1.6) Paul Linkous Davis 229 Beasonwell Rd Lot 14 Kingsport, TN 37660	0.001 acres 1/420 of 0.43 acres	0.0017%
	Acres Percent	0.0555 0.0945%

Tract #4B - 0.05 acres

COAL OWNERSHIP

Moses Davis Heirs, Devisees, Successors or Assigns	0.05 acres	0.0851%
(1) Gertrude Davis Ratliff Heirs, Devisees, Successors or Assigns		
(1.1) Muncy William Ratliff	<i>Life Estate extinguished</i>	
(1.1.1) Ora Leckie Ratliff Heirs, Devisees, Successors or Assigns		
(1.1.1.1) Harold Evans Shortridge Heirs, Devisees, Successors or Assigns		
(1.1.1.1.1) Clayton Lee Shortridge PO Box 564 Cedar Bluff, VA 24609	0.00018 acres 1/280 of 0.05 acres	0.0003%
(1.1.1.2) Mabel Pauline Mullins 261 Holston Drive Lane Weber City, VA 24290	0.00018 acres 1/280 of 0.05 acres	0.0003%
(1.1.1.3) Jerry James Ratliff	<i>Pre-Deceased</i>	
(1.1.1.3.1) Tammy Sue Ratliff Stiltner Heirs, Devisees, Successors or Assigns		
(1.1.1.3.1.1) Marty Stiltner 7414 Hurricane Creek Rd Vansant, VA 24656	0.00004 acres 1/1400 of 0.05 acres	0.0001%

Exhibit E
Unit AX-99
Docket #VGOB 04-1116-1358-04
List of Owners/Claimants that require escrow
(58.77 Acre Unit)

	Acres in Unit	Percent of Unit
(1.1.1.3.2) Margaret Ratliff Whited 5000 Swords Creek Rd Swords Creek, VA 24649	0.00004 acres 1/1400 of 0.05 acres	0.0001%
(1.1.1.3.3) Elizabeth R. Walls 9423 Blackstone Rd Manassa, VA 20110	0.00004 acres 1/1400 of 0.05 acres	0.0001%
(1.1.1.3.4) Robin Barton PO Box 203 Davenport, VA 24239	0.00004 acres 1/1400 of 0.05 acres	0.0001%
(1.1.1.3.5) Jason D. Ratliff PO Box 72 Davenport, VA 24239	0.00004 acres 1/1400 of 0.05 acres	0.0001%
(1.1.1.4) Wesley W. Ratliff 1213 Ward Fork Rd Grundy, VA 24614	0.00018 acres 1/280 of 0.05 acres	0.0003%
(1.1.1.5) Raymond R. Ratliff 2048 Burtons Pond Rd Bland, VA 24315	0.00018 acres 1/280 of 0.05 acres	0.0003%
(1.1.2) Zella Mae Ratliff VanDyke Heirs, Devisees, Successors or Assigns		
(1.1.2.1) Edward Ellis VanDyke 1526 Forestside Dr Columbus, GA 31907	0.00089 acres 1/56 of 0.05 acres	0.0015%
(1.1.3) Muncy Ellis Ratliff Heirs, Devisees, Successors or Assigns		
(1.1.3.1) Geneva Mullins 2225 Watkins Street Grundy, VA 24614	0.00089 acres 1/56 of 0.05 acres	0.0015%
(1.1.4) Gabriel Bittle Ratliff Heirs, Devisees, Successors or Assigns		
(1.1.4.1) Burette C. Ratliff Heirs, Devisees, Successors, or Assigns <i>(Documentation Pending)</i>	0.00089 acres 1/56 of 0.05 acres	0.0015%
(2) Eva Lucinda Davis Hibbits Heirs, Devisees, Successors or Assigns		
(2.1) Thomas Bernard Hibbits Heirs, Devisees, Successors or Assigns		
(2.1.1) Sarah Vandyke Hibbits Heirs, Devisees, Successors or Assigns		
(2.1.1.1) James Donald Hibbits Heirs, Devisees, Successors or Assigns		
(2.1.1.1.1) Myrtle Beatrice Shrader Heirs, Devisees, Successors or Assigns	<i>Pre-Deceased 2.1.1.1</i>	
(2.1.1.1.1.1) William H. Shrader PO Box 1233 Grundy, VA 24614	0.00006 acres 1/882 of 0.05 acres	0.0001%
(2.1.1.2) Helen E. Smith Heirs, Devisees, Successors, or Assigns		
(2.1.1.2.1) Jennings Smith 1367 Lower Mill Branch Rd Grundy, VA 24614	0.00006 acres 1/882 of 0.05 acres	0.0001%

Exhibit E
Unit AX-99
Docket #VGOB 04-1116-1358-04
List of Owners/Claimants that require escrow
(58.77 Acre Unit)

	Acres in Unit	Percent of Unit
(2.1.1.3) Thelma McGinnis Heirs, Devisees, Successors, or Assigns		
(2.1.1.3.1) Linda Lou McGinnis PO Box 396 Cedar Bluff, VA 24609	0.00001 acres 1/8820 of 0.05 acres	0.0000%
(2.1.1.3.2) Larry McGinnis 152 Ridgewood Drive Pounding Mill, VA 24637	0.00001 acres 1/8820 of 0.05 acres	0.0000%
(2.1.1.3.3) Gaynell Green 221 Fairfax Ave, Apt 409 Richlands, VA 24641	0.00001 acres 1/8820 of 0.05 acres	0.0000%
(2.1.1.3.4) James T. McGinnis 1020 Davella Rd Debord, KY 41214	0.00001 acres 1/8820 of 0.05 acres	0.0000%
(2.1.1.3.5) Kathy McGinnis Viars PO Box 1604 Grundy, VA 24614	0.00001 acres 1/8820 of 0.05 acres	0.0000%
(2.1.1.3.6) Rickey D. McGinnis 212 Regency Street Pounding Mill, VA 24637	0.00001 acres 1/8820 of 0.05 acres	0.0000%
(2.1.1.3.7) Kenneth D. McGinnis PO Box 183 Doran, VA 24612	0.00001 acres 1/8820 of 0.05 acres	0.0000%
(2.1.1.3.8) Karen L. Adkins 309 S Water St, Apt 20 Louisa, KY 41230	0.00001 acres 1/8820 of 0.05 acres	0.0000%
(2.1.1.3.9) Rhonda K. Overholtz 904 White Oak Drive Covington, VA 24426	0.00001 acres 1/8820 of 0.05 acres	0.0000%
(2.1.1.3.10) Connie J. McGinnis	<i>Pre-Deceased 2.1.1.3</i>	
(2.1.1.3.10.1) Constance M. Tucker 1686 SW Merchant Lane Port Saint Lucie, FL 34953	0.00000 acres 1/17640 of 0.05 acres	0.0000%
(2.1.1.3.10.2) Shaun J. Elliott 1102 E. Palmetto St Lakeland, FL 33801	0.00000 acres 1/17640 of 0.05 acres	0.0000%
(2.1.1.4) Betty Jean Stiltner 1250 Little Prater Rd Grundy, VA 24614	0.00006 acres 1/882 of 0.05 acres	0.0001%
(2.1.1.5) Shirley Fuller 379 Lewis Creek Rd Honaker, VA 24260	0.00006 acres 1/882 of 0.05 acres	0.0001%
(2.1.1.6) Lola Gay Hardin 1752 Lower Mill Branch Rd Grundy, VA 24614	0.00006 acres 1/882 of 0.05 acres	0.0001%
(2.1.1.7) Lydia A. Hibbits Heirs, Devisees, Successors, or Assigns <i>(documentation pending)</i>	0.00006 acres 1/882 of 0.05 acres	0.0001%
(2.2) Joseph H. Hibbits Heirs, Devisees, Successors or Assigns		
(2.2.1) Billy Mahone Hibbits Heirs, Devisees, Successors or Assigns		

Exhibit E
Unit AX-99
Docket #VGOB 04-1116-1358-04
List of Owners/Claimants that require escrow
(58.77 Acre Unit)

	Acres in Unit	Percent of Unit
(2.2.1.1) Billy Mahone Hibbitts II 1045 Lower Mill Branch Rd Grundy, VA 24614	0.00005 acres 1/1008 of 0.05 acres	0.0001%
(2.2.1.2) Keister E. Hibbitts Heirs, Devisees, Successors or Assigns	<i>Pre-Deceased 2.2</i>	
(2.2.1.2.1) David Hibbitts 7485 Admiral Nelson Dr Warrenton, VA 20186	0.00005 acres 1/1008 of 0.05 acres	0.0001%
(2.2.1.3) Raymond Clyde Hibbitts 1466 Lower Mill Branch Rd Grundy, VA 24614	0.00005 acres 1/1008 of 0.05 acres	0.0001%
(2.2.1.4) Ernest Kyle Hibbitts Heirs, Devisees, Successors, or Assigns <i>(documentation pending)</i>	0.00005 acres 1/1008 of 0.05 acres	0.0001%
(2.2.1.5) Edna C. Boyd Heirs, Devisees, Successors, or Assigns <i>(documentation pending)</i>	0.00005 acres 1/1008 of 0.05 acres	0.0001%
(2.2.1.6) Richard Sherman Hibbitts Heirs, Devisees, Successors or Assigns		
(2.2.1.6.1) Richard Dayne Hibbitts Heirs, Devisees, Successors or Assigns		
(2.2.1.6.1.1) Richard Preston Hibbitts 1238 Lower Mill Branch Rd Grundy, VA 24614	0.00001 acres 1/4032 of 0.05 acres	0.0000%
(2.2.1.6.2) Laken K. Hibbitts 106 Sullivan St. Radford, VA 24141	0.00001 acres 1/4032 of 0.05 acres	0.0000%
(2.2.1.6.3) Robert Britton Hibbitts 1293 Lower Mill Branch Rd Grundy, VA 24614	0.00001 acres 1/4032 of 0.05 acres	0.0000%
(2.2.1.6.4) Bradley Reed Hibbitts 1148 Lower Mill Branch Rd Grundy, VA 24614	0.00001 acres 1/4032 of 0.05 acres	0.0000%
(2.2.1.7) Joanna Hibbitts Stiltner Heirs, Devisees, Successors or Assigns		
(2.2.1.7.1) Valerie Stewart 421 Lake El Jema Dr. Piedmont, SC 29673	0.00002 acres 1/3024 of 0.05 acres	0.0000%
(2.2.1.7.2) Joseph C. Stiltner 1054 Hill Street Grundy, VA 24614	0.00002 acres 1/3024 of 0.05 acres	0.0000%
(2.2.1.7.3) Kyla Evans 156 Anchorage Ln Gore, VA 22637	0.00002 acres 1/3024 of 0.05 acres	0.0000%
(2.2.1.8) Janet Marie Hibbitts Heirs, Devisees, Successors or Assigns		
(2.2.1.8.1) Paige Michelle Campbell PO Box 385 Grundy, VA 24614	0.00005 acres 1/1008 of 0.05 acres	0.0001%
(2.3) Marvin Alex Hibbitts Heirs, Devisees, Successors or Assigns		

Exhibit E
Unit AX-99
Docket #VGOB 04-1116-1358-04
List of Owners/Claimants that require escrow
(58.77 Acre Unit)

	Acres in Unit	Percent of Unit
(2.3.1) Jeffery Randolph Hibbitts Heirs, Devisees, Successors or Assigns		
(2.3.1.1) Barrett Hibbitts 4717 Boyds Ridge Rd Vansant, VA 24656	0.00003 acres 1/1890 of 0.05 acres	0.0000%
(2.3.1.2) Regina L. Hayes 105 Peakwood Dr Tazewell, VA 24651	0.00003 acres 1/1890 of 0.05 acres	0.0000%
(2.3.1.3) Rhonda Whitt PO Box 941 Grundy, VA 24614	0.00003 acres 1/1890 of 0.05 acres	0.0000%
(2.3.2) Margie Helen Hibbitts Sage Heirs, Devisees, Successors or Assigns		
(2.3.2.1) Harold Kenneth Sage Heirs, Devisees, Successors or Assigns		
(2.3.2.1.1) Samuel Kenneth Sage Heirs, Devisees, Successors or Assigns		
(2.3.2.1.1.1) Christopher Travis Sage 1138 Pole Road Grundy, VA 24614	0.00001 acres 1/5040 of 0.05 acres	0.0000%
(2.3.2.1.2) Steven Kyle Sage 6299 Mallory Ln Gordonsville, VA 22942	0.00001 acres 1/5040 of 0.05 acres	0.0000%
(2.3.2.1.3) Sandra Kim VanDyke 1067 King Circle Grundy, VA 24614	0.00001 acres 1/5040 of 0.05 acres	0.0000%
(2.3.2.1.4) David Allen Sage 404 Baker Island Rd Max Meadows VA 24360	0.00001 acres 1/5040 of 0.05 acres	0.0000%
(2.3.2.1.5) Cheryl Denise Fleet 51555 County Rd I, Lot 3 Alma, WI 54610	0.00001 acres 1/5040 of 0.05 acres	0.0000%
(2.3.2.1.6) Karen Renee Childress 1212 Gap Road Vansant, VA 24656	0.00001 acres 1/5040 of 0.05 acres	0.0000%
(2.3.2.1.7) Susan Diane Pruitt PO Box 112 Maxie, VA 24628	0.00001 acres 1/5040 of 0.05 acres	0.0000%
(2.3.2.1.8) Billy Linville Sage 2090 Lower Mill Branch Rd Grundy, VA 24614	0.00001 acres 1/5040 of 0.05 acres	0.0000%
(2.3.3) Jerry Keil Hibbitts Heirs, Devisees, Successors or Assigns		
(2.3.3.1) Norma Jean Hibbitts 1008 Pole Rd Grundy, VA 24614	0.00008 acres 1/630 of 0.05 acres	0.0001%
(2.3.4) Tommy Lee William Hibbitts Heirs, Devisees, Successors or Assigns		
(2.3.4.1) Mazie Eva Keen Hibbitts Heirs, Devisees, Successors or Assigns		
(2.3.4.1.1) Phyllis Stiltner 2390 Lynn Camp Branch Rd	0.00001 acres 1/4410 of 0.05 acres	0.0000%

Exhibit E
Unit AX-99
Docket #VGOB 04-1116-1358-04
List of Owners/Claimants that require escrow
(58.77 Acre Unit)

	Acres in Unit	Percent of Unit
Grundy, VA 24614		
(2.3.4.1.2) Carol Lulamae Keen Hess Heirs, Devisees, Successors or Assigns		
(2.3.4.1.2.1) Amy L. Musick 3195 Lewis Creek Road Honaker, VA 24260	0.00001 acres 1/8820 of 0.05 acres	0.0000%
(2.3.4.1.2.2) Ashley Nicole Hess 1922 Clifton Farm Rd Honaker, VA 24260	0.00001 acres 1/8820 of 0.05 acres	0.0000%
(2.3.4.1.3) William Harvey Keen 2122 Bull Creek Rd Grundy, VA 24614	0.00001 acres 1/4410 of 0.05 acres	0.0000%
(2.3.4.1.4) Eugene Kenneth Keen 1019 Denny Rd Grundy, VA 24614	0.00001 acres 1/4410 of 0.05 acres	0.0000%
(2.3.4.1.5) Tommy William Hibbits, Jr PO Box 1515 Cedar Bluff, VA 24609	0.00001 acres 1/4410 of 0.05 acres	0.0000%
(2.3.4.1.6) Shirley Howard 9753 River Mtn Rd Lebanon, VA 24266	0.00001 acres 1/4410 of 0.05 acres	0.0000%
(2.3.4.1.7) Jason D Hibbits 1615 Bristol Hwy Elizabethton, TN 37643	0.00001 acres 1/4410 of 0.05 acres	0.0000%
(2.3.5) Harold Linvell Hibbits 1675 Lower Mill Branch Rd Grundy, VA 24614	0.00008 acres 1/630 of 0.05 acres	0.0001%
(2.4) Alice Carolyn Caudill Heirs, Devisees, Successors or Assigns		
(2.4.1) Oma Lee Caudill Snead Hawkins Heirs, Devisees, Successors or Assigns	0.00008 acres 1/630 of 0.05 acres	0.0001%
(2.4.1.1) Paul Hawkins (2nd husband) 271 Wilbourne Rd Clarksville, VA 23927		
(2.4.1.2) Teresa Fletcher 1448 Lick Log Rd Grundy, VA 24614		
(2.4.1.3) Joe Wilbur Snead, Jr PO Box 313 Grundy, VA 24614		
(2.4.1.4) James Glenn Snead 2072 Booth Branch Rd Grundy, VA 24614		
(2.4.1.5) John Russell Snead 2028 Booth Branch Rd Grundy, VA 24614		
(2.4.2) William James Caudill 1201 Peachtree Rd Grundy, VA 24614	0.00008 acres 1/630 of 0.05 acres	0.0001%
(2.4.3) Fred M. Caudill Heirs, Devisees, Successors, or Assigns <i>(documentation pending)</i>	0.00008 acres 1/630 of 0.05 acres	0.0001%

Exhibit E
Unit AX-99
Docket #VGOB 04-1116-1358-04
List of Owners/Claimants that require escrow
(58.77 Acre Unit)

	Acres in Unit	Percent of Unit
(2.4.4) Martha Caudill 2620 Cannaday Rd NE Roanoke, VA 24012	0.00008 acres 1/630 of 0.05 acres	0.0001%
(2.4.5) I.D. Walton Caudill PO Box 306 New Castle, VA 24127	0.00008 acres 1/630 of 0.05 acres	0.0001%
(2.5) Richard Donald Hibbits Heirs, Devisees, Successors or Assigns		
(2.5.1) James E. Hibbits 3402 Gladden Ln W Alexandria, AL 36250	0.00007 acres 1/756 of 0.05 acres	0.0001%
(2.5.2) Judith Tharlene Hibbits Stacy Heirs, Devisees, Successors or Assigns		
(2.5.2.1) Curtis Stacy 275 Large Ave Rockwell, NC 38138	0.00007 acres 1/756 of 0.05 acres	0.0001%
(2.5.3) Mary Frances Hibbits Cordle Heirs, Devisees, Successors or Assigns		
(2.5.3.1) Rodney Keith Cordle Heirs, Devisees, Successors or Assigns		
(2.5.3.1.1) Christina M Bowens 604 N 7th Street Smithfield, NC 27577	0.00001 acres 1/9072 of 0.05 acres	0.0000%
(2.5.3.1.2) Joshua Cordle 83121 Saint Mark Dr Yulee, FL 32097	0.00001 acres 1/9072 of 0.05 acres	0.0000%
(2.5.3.2) Teresa Carol Hampton 204 Birmingham Rd Cedar Bluff, VA 24609	0.00001 acres 1/4536 of 0.05 acres	0.0000%
(2.5.3.3) David Dwayne Cordle Heirs, Devisees, Successors or Assigns		
(2.5.3.3.1) Christopher Cordle 94310 Summer Breeze Dr Fernandina Beach, FL 32034	0.00001 acres 1/9072 of 0.05 acres	0.0000%
(2.5.3.3.2) Kaysi Elizabeth Cordle 94310 Summer Breeze Dr Fernandina Beach, FL 32034	0.00001 acres 1/9072 of 0.05 acres	0.0000%
(2.5.3.4) Kevin Andrew Cordle RR 1 Box 143 Pounding Mill, VA 24637	0.00001 acres 1/4536 of 0.05 acres	0.0000%
(2.5.3.5) Richard Daniel Cordle 131 Sunset Court North Tazewell VA 24630	0.00001 acres 1/4536 of 0.05 acres	0.0000%
(2.5.3.6) Brian Scott Cordle 8941 Highgrove Ct Lorton, VA 22079	0.00001 acres 1/4536 of 0.05 acres	0.0000%
(2.5.4) Richard Donald "Don" Hibbits Jr. Heirs, Devisees, Successors or Assigns		
(2.5.4) Glenda Lee Hibbits 12550 Turkey Creek Dr Dunnellon, FL 34432	0.00007 acres 1/756 of 0.05 acres	0.0001%

Exhibit E
Unit AX-99
Docket #VGOB 04-1116-1358-04
List of Owners/Claimants that require escrow
(58.77 Acre Unit)

	Acres in Unit	Percent of Unit
(2.5.5) Brenda C. Byrd 275 Large Ave Rockwell, NC 28138	0.00007 acres 1/756 of 0.05 acres	0.0001%
(2.5.6) Wanda Louise Hibbetts Synder Heirs, Devisees, Successors or Assigns		
(2.5.6.1) Tommy Lee Snyder 14 Bickshire Ln Palm Coast, FL 32137	0.00002 acres 1/2268 of 0.05 acres	0.0000%
(2.5.6.2) Jason Leon Snyder 1811 Edenside Ave Louisville, KY 40204	0.00002 acres 1/2268 of 0.05 acres	0.0000%
(2.5.6.3) Shawn Lyle Snyder 14 Bickshire Ln Palm Coast, FL 32137	0.00002 acres 1/2268 of 0.05 acres	0.0000%
(2.6) William Aaron Hibbitts Heirs, Devisees, Successors or Assigns		
(2.6.1) Virginia Dare Fields Hill Hibbitts Heirs, Devisees, Successors or Assigns		
(2.6.1.1) Clifford Belcher Heirs, Devisees, Successors or Assigns		
(2.6.1.1.1) Ruby J Belcher 16397 Grapevine Rd Phyllis, KY 41554	0.00020 acres 1/252 of 0.05 acres	0.0003%
(2.6.1.2) Danny Hill <i>Address Unknown</i>	0.00020 acres 1/252 of 0.05 acres	0.0003%
(2.7) Edith Mildred Hibbitts Collins Heirs, Devisees, Successors or Assigns		
(2.7.1) Jack Russell Collins Heirs, Devisees, Successors or Assigns		
(2.7.1.1) Opal May Sparks Baker Heirs, Devisees, Successors or Assigns		
(2.7.1.1.1) Joe Edward Sparks Heirs, Devisees, Successors or Assigns		
(2.7.1.1.1.1) Valerie Marie Sparks 4043 Elkins Branch Rd Grundy, VA 24614	0.00000 acres 1/20412 of 0.05 acres	0.0000%
(2.7.1.1.1.2) Tammy Jo Sparks 114 Wells Ln Harmony, NC 28634	0.00000 acres 1/20412 of 0.05 acres	0.0000%
(2.7.1.1.1.3) Darnell Junior Sparks PO Box 1230 Raven, VA 24639	0.00000 acres 1/20412 of 0.05 acres	0.0000%
(2.7.1.1.2) Heddy Lynn Daniel 8054 AL Hwy 117 Flat Rock, AL 35966	0.00001 acres 1/6804 of 0.05 acres	0.0000%
(2.7.1.1.3) Jimmy Roger Blankenship 1287 Turnbull Rd Grundy, VA 24614	0.00001 acres 1/6804 of 0.05 acres	0.0000%
(2.7.1.1.4) Sarah Matney 12661 Slate Creek Rd Grundy, VA 24614	0.00001 acres 1/6804 of 0.05 acres	0.0000%

Exhibit E
Unit AX-99
Docket #VGOB 04-1116-1358-04
List of Owners/Claimants that require escrow
(58.77 Acre Unit)

	Acres in Unit	Percent of Unit
(2.7.1.1.5) Kimberly Belcher 8053 AL Hwy 117 Flat Rock, AL 35966	0.00001 acres 1/6804 of 0.05 acres	0.0000%
(2.7.1.1.6) Tammy Michelle Justus 861 Whipporwill Lane Marion, VA 24354	0.00001 acres 1/6804 of 0.05 acres	0.0000%
(2.7.1.2) Roberta Jean Collins Teele Campbell Heirs, Devisees, Successors or Assigns		
(2.7.1.2.1) Penny R. Pearson 43 Pleasant St Hudson, MA 01749	0.00000 acres 1/37422 of 0.05 acres	0.0000%
(2.7.1.2.2) Keith Teele 3 Montibello St Woodsville, NH 03785	0.00000 acres 1/37422 of 0.05 acres	0.0000%
(2.7.1.2.3) Kenneth Teele Heirs, Devisees, Successors or Assigns		
(2.7.1.2.3.1) Danielle Teele 14 Princess Rd Marlborough, MA 01752	0.00000 acres 1/37422 of 0.05 acres	0.0000%
(2.7.1.2.4) Holly Jean Wagner 12623 Lake Vista Dr Gibsonton, FL 33534	0.00000 acres 1/37422 of 0.05 acres	0.0000%
(2.7.1.2.5) Pamela J. Santella 27 Beach St, Apt 2 Marlborough, MA 01752	0.00000 acres 1/37422 of 0.05 acres	0.0000%
(2.7.1.2.6) Robert R. Cummings 8 Cotting Ave Marlborough, MA 01752	0.00000 acres 1/37422 of 0.05 acres	0.0000%
(2.7.1.3) Patricia Miles 240 Main St, Apt 106 Marlborough, MA 01752	0.00001 acres 1/6237 of 0.05 acres	0.0000%
(2.7.1.4) Jack Russell Collins 1230 Garrett Ave Spring Hill, FL 34606	0.00001 acres 1/6237 of 0.05 acres	0.0000%
(2.7.1.5) Danny R. Collins 905 Cherrywood Dr Lexington, KY 40515	0.00001 acres 1/6237 of 0.05 acres	0.0000%
(2.7.1.6) Barbara S. Mejias 49 Boston Rd Apt 16C Southborough, MA 01772	0.00001 acres 1/6237 of 0.05 acres	0.0000%
(2.7.1.7) Larry K. Collins Heirs, Devisees, Successors or Assigns		
(2.7.1.7.1) Mary Collins 6647 Brambleleaf Dr. Spring Hill, FL 34606	0.00001 acres 1/6237 of 0.05 acres	0.0000%
(2.7.1.8) Shelia Rene Collins Johnson Heirs, Devisees, Successors or Assigns		
(2.7.1.8.1) Tammy Lynn Johnson Pitts 103 Fairview Ave Rutland, VT 05701	0.00000 acres 1/24948 of 0.05 acres	0.0000%
(2.7.1.8.2) Christina Marie Green 7253 Fox Creek Dr Olive Branch, MS 38654	0.00000 acres 1/24948 of 0.05 acres	0.0000%

Exhibit E
Unit AX-99
Docket #VGOB 04-1116-1358-04
List of Owners/Claimants that require escrow
(58.77 Acre Unit)

	Acres in Unit	Percent of Unit
(2.7.1.8.3) Timothy Lee Johnson 18 Huntington Ave Marlborough, MA 01752	0.00000 acres 1/24948 of 0.05 acres	0.0000%
(2.7.1.8.4) Jason Paul Johnson 2 Cardinal Place Rutland, VT 05701	0.00000 acres 1/24948 of 0.05 acres	0.0000%
(2.7.1.9) Michael D. Collins 2001 Apt. Blvd. #226 Martinsburg, WV 25401	0.00001 acres 1/6237 of 0.05 acres	0.0000%
(2.7.1.10) Randall Allen Collins 1032 Deadbolt Rd Vansant, VA 24656	0.00001 acres 1/6237 of 0.05 acres	0.0000%
(2.7.1.11) Gary Wayne Collins Heirs, Devisees, Successors, or Assigns <i>(Documentation Pending)</i>	0.00001 acres 1/6237 of 0.05 acres	0.0000%
(2.7.1.12) Robert M. Hibbits 5602 Deskins Rd Vansant, VA 24656	0.00001 acres 1/6237 of 0.05 acres	0.0000%
(2.7.2) Roberta Jean Collins Teele Campbell Heirs, Devisees, Successors or Assigns		
(2.7.2.1) John Lochlin Campbell, 2nd husband <i>Address pending</i>	0.00001 acres 1/6237 of 0.05 acres	0.0000%
(2.7.2.1.1) Penny R. Pearson 43 Pleasant St Hudson, MA 01749	0.00000 acres 1/18711 of 0.05 acres	0.0000%
(2.7.2.1.2) Keith Teele 3 Montibello St Woodsville, NH 03785	0.00000 acres 1/18711 of 0.05 acres	0.0000%
(2.7.2.1.3) Kenneth Teele Heirs, Devisees, Successors or Assigns		
(2.7.2.1.3.1) Danielle Teele 14 Princess Rd Marlborough, MA 01752	0.00000 acres 1/18711 of 0.05 acres	0.0000%
(2.7.2.1.4) Holly Jean Wagner 12623 Lake Vista Dr Gibsonton, FL 33534	0.00000 acres 1/18711 of 0.05 acres	0.0000%
(2.7.2.1.5) Pamela J. Santella 27 Beach St, Apt 2 Marlborough, MA 01752	0.00000 acres 1/18711 of 0.05 acres	0.0000%
(2.7.2.1.6) Robert R. Cummings 8 Cotting Ave Marlborough, MA 01752	0.00000 acres 1/18711 of 0.05 acres	0.0000%
(2.7.3) Patricia Miles 240 Main St, Apt 106 Marlborough, MA 01752	0.00002 acres 1/2079 of 0.05 acres	0.0000%
(2.7.4) Jack Russell Collins 1230 Garrett Ave Spring Hill, FL 34606	0.00002 acres 1/2079 of 0.05 acres	0.0000%
(2.7.5) Danny R. Collins 905 Cherrywood Dr Lexington, KY 40515	0.00002 acres 1/2079 of 0.05 acres	0.0000%

Exhibit E
Unit AX-99
Docket #VGOB 04-1116-1358-04
List of Owners/Claimants that require escrow
(58.77 Acre Unit)

	Acres in Unit	Percent of Unit
(2.7.6) Barbara S. Mejias 49 Boston Rd Apt 16C Southborough, MA 01772	0.00002 acres 1/2079 of 0.05 acres	0.0000%
(2.7.7) Larry K. Collins Heirs, Devisees, Successors or Assigns		
(2.7.7.1) Mary Collins 6647 Brambleleaf Dr. Spring Hill, FL 34606	0.00002 acres 1/2079 of 0.05 acres	0.0000%
(2.7.8) Shelia Rene Collins Johnson Heirs, Devisees, Successors or Assigns		
(2.7.8.1) Tammy Lynn Johnson Pitts 103 Fairview Ave Rutland, VT 05701	0.00001 acres 1/8316 of 0.05 acres	0.0000%
(2.7.8.2) Christina Marie Green 7253 Fox Creek Dr Olive Branch, MS 38654	0.00001 acres 1/8316 of 0.05 acres	0.0000%
(2.7.8.3) Timothy Lee Johnson 18 Huntington Ave Marlborough, MA 01752	0.00001 acres 1/8316 of 0.05 acres	0.0000%
(2.7.8.4) Jason Paul Johnson 2 Cardinal Place Rutland, VT 05701	0.00001 acres 1/8316 of 0.05 acres	0.0000%
(2.7.9) Michael D. Collins 2001 Apt. Blvd. #226 Martinsburg, WV 25401	0.00002 acres 1/2079 of 0.05 acres	0.0000%
(2.7.10) Randall Allen Collins 1032 Deadbolt Rd Vansant, VA 24656	0.00002 acres 1/2079 of 0.05 acres	0.0000%
(2.7.11) Gary Wayne Collins Heirs, Devisees, Successors, or Assigns <i>(Documentation Pending)</i>	0.00002 acres 1/2079 of 0.05 acres	0.0000%
(2.7.12) Robert M. Hibbitts 5602 Deskins Rd Vansant, VA 24656	0.00002 acres 1/2079 of 0.05 acres	0.0000%
(2.8) Ora May Hibbitts Reeves Heirs, Devisees, Successors or Assigns		
(2.8.1) Cecil E. Reeves Heirs, Devisees, Successors or Assigns		
(2.8.1.1) Vivian C. Renner Heirs, Devisees, Successors, or Assigns		
(2.8.1.1.1) William Renner 1167 Fixler Rd Wadsworth, OH 44281	0.00007 acres 1/756 of 0.05 acres	0.0001%
(2.8.1.2) William E. Reeves 17245 Thompson Rd Thompson, OH 44086	0.00007 acres 1/756 of 0.05 acres	0.0001%
(2.8.1.3) Rhonda E. Abrams 12353 Portage St Rittman, OH 44270	0.00007 acres 1/756 of 0.05 acres	0.0001%
(2.8.1.4) Evelyn B. McNitt 9086 Camp Rd West Salem, OH 44287	0.00007 acres 1/756 of 0.05 acres	0.0001%

Exhibit E
Unit AX-99
Docket #VGOB 04-1116-1358-04
List of Owners/Claimants that require escrow
(58.77 Acre Unit)

	Acres in Unit	Percent of Unit
(2.8.1.5) Steven R. Reeves 1959 S. Logan St Denver, CO 80210	0.00007 acres 1/756 of 0.05 acres	0.0001%
(2.8.1.6) Miriam B. Dzurec 1437 Brentfield Dr Wadsworth, OH 44281	0.00007 acres 1/756 of 0.05 acres	0.0001%
(2.9) Ava Maurine Hibbitts Akers Heirs, Devisees, Successors or Assigns		
(2.9.1) Darrell Douglas Akers PO Box 1825 Grundy, VA 24614	0.00004 acres 1/1386 of 0.05 acres	0.0001%
(2.9.2) Phyllis Teen Kiepe 7135 Balsam Park Blvd Hazelhurst, WI 54531	0.00004 acres 1/1386 of 0.05 acres	0.0001%
(2.9.3) Mary Lynn Bostic 1600 Lower Mill Branch Rd Grundy, VA 24614	0.00004 acres 1/1386 of 0.05 acres	0.0001%
(2.9.4) Thomas Clifford Akers 109 Owens Dr, Apt 45 Pikeville, KY 41501	0.00004 acres 1/1386 of 0.05 acres	0.0001%
(2.9.5) Playford Cordell Akers Heirs, Devisees, Successors or Assigns		
(2.9.5.1) Jennifer Dartene Akers, 2nd wife 329 Lakeside Drive Corpus Christi, TX 78418	0.00001 acres 1/4158 of 0.05 acres	0.0000%
(2.9.5.2) Playford C. Akers, Jr 332 Windsor Street Marion, OH 43302	0.00001 acres 1/6237 of 0.05 acres	0.0000%
(2.9.5.3) Michael L. Akers 358 S. Main St., Apt A Marion, OH 43302	0.00001 acres 1/6237 of 0.05 acres	0.0000%
(2.9.5.4) Courtni Akers 1602 Daly Dr Corpus Christi, TX 78412	0.00001 acres 1/6237 of 0.05 acres	0.0000%
(2.9.6) Aaron Keith Akers 1173 County Rd 1 Lot 35 South Point, OH 45680	0.00004 acres 1/1386 of 0.05 acres	0.0001%
(2.9.7) Sarah Elizabeth Akers 739 Triplett Rd Cleveland, NC 27013	0.00004 acres 1/1386 of 0.05 acres	0.0001%
(2.9.8) Carolyn Lucinda Stiltner PO Box 410A Hurley, VA 24620	0.00004 acres 1/1386 of 0.05 acres	0.0001%
(2.9.9) Margo Gini Cochran 1153 Turnbull Rd Grundy, VA 24614	0.00004 acres 1/1386 of 0.05 acres	0.0001%
(2.9.10) Vicki Victoria Akers 6302 Slate Creek Rd Grundy, VA 24614	0.00004 acres 1/1386 of 0.05 acres	0.0001%
(2.9.11) David Akers <i>Address unknown</i>	0.00004 acres 1/1386 of 0.05 acres	0.0001%
(3) Mary Elizabeth Davis Croye Heirs, Devisees, Successors or Assigns		

Exhibit E
Unit AX-99
Docket #VGOB 04-1116-1358-04
List of Owners/Claimants that require escrow
(58.77 Acre Unit)

	Acres in Unit	Percent of Unit
(3.1) Bittle King Croye	<i>Life Estate extinguished</i>	
(3.1.1) Marjorie Lee Croye Bailey Heirs, Devisees, Successors or Assigns		
(3.1.1.1) Janet Rae Garrett Heirs, Devisees, Successors or Assigns		
(3.1.1.1.1) Laura Easley 5460 Oakrun Circle Cumming, GA 30040	0.00015 acres 1/336 of 0.05 acres	0.0003%
(3.1.1.1.2) Lisa Friedman 5966 Dickinson Trail Liberty Township, OH 45011	0.00015 acres 1/336 of 0.05 acres	0.0003%
(3.1.1.1.3) Jennifer Price 5377 Trowbridge Drive Dunwoody, GA 30338	0.00015 acres 1/336 of 0.05 acres	0.0003%
(3.1.1.2) Mary B. Bell 2915 Maple Lane Bluefield, WV 24701	0.00045 acres 1/112 of 0.05 acres	0.0008%
(3.1.2) Geneva Croye Mustard Heirs, Devisees, Successors or Assigns		
(3.1.2.1) Clinton Luther Mustard Heirs, Devisees, Successors or Assigns		
(3.1.2.1.1) Brenda Mustard Noll Heirs, Devisees, Successors or Assigns		
(3.1.2.1.1.1) Barry Alan Noll 649 Sandpiper Bay Dr SW Sunset Beach, NC 28468	0.00022 acres 1/224 of 0.05 acres	0.0004%
(3.1.2.1.2) Sharon Mustard Katz 1530 Gordon Cove Annapolis, MD 21403	0.00022 acres 1/224 of 0.05 acres	0.0004%
(3.1.2.1.3) Carol Mustard Lester	<i>Pre-Deceased 3.1.2.1</i>	
(3.1.2.1.3.1) Michael Lester 1058 Florist Rd Abingdon, VA 24210	0.00022 acres 1/224 of 0.05 acres	0.0004%
(3.1.2.1.4) Clinton Luther Mustard, Jr 992 Hidden Valley Independence, VA 24348	0.00022 acres 1/224 of 0.05 acres	0.0004%
(3.1.3) Marie Elizabeth Croye Goodwin Heirs, Devisees, Successors or Assigns		
(3.1.3.1) James B. Goodwin Jr. Heirs, Devisees, Successors or Assigns		
(3.1.3.1.1) Sandra Goodwin Green 6448 Brightwell Court Williamsburg, VA 23188	0.00089 acres 1/56 of 0.05 acres	0.0015%
(3.1.4) B. Kyle Croye Heirs, Devisees, Successors or Assigns		
(3.1.4.1) Anna Kathryn Croye 3700 Brookside Parkway Alpharetta, GA 30022	0.00089 acres 1/56 of 0.05 acres	0.0015%
(4) Victoria Pearl Davis Munsey Heirs, Devisees, Successors or Assigns		

Exhibit E
Unit AX-99
Docket #VGOB 04-1116-1358-04
List of Owners/Claimants that require escrow
(58.77 Acre Unit)

	Acres in Unit	Percent of Unit
(4.1) Halder Roscoe Munsey	<i>Life Estate extinguished</i>	
(4.1.1) America Gertrude Munsey Tice Heirs, Devisees, Successors or Assigns		
(4.1.1.1) Kathy Ann Hackney PO Box 2172 Honaker, VA 24260	0.00179 acres 1/28 of 0.05 acres	0.0030%
(4.1.2) Hassell Roscoe Munsey Heirs, Devisees, Successors or Assigns		
(4.1.2.1) Cassie Rynyon Munsey Heirs, Devisees, Successors or Assigns		
(4.1.2.1.1) Kathy Ann Hackney PO Box 2172 Honaker, VA 24260	0.00179 acres 1/28 of 0.05 acres	0.0030%
(5) Gabriel Stewart Davis Heirs, Devisees, Successors or Assigns		
(5.1) Florence Alice Stiltner Davis	<i>Life Estate extinguished</i>	
(5.1.1) Nell Davis Swanson Heirs, Devisees, Successors or Assigns		
(5.1.1.1) Walters Swanson Heirs, Devisees, Successors or Assigns		
(5.1.1.1.1) John C. Cochrane 917 5th St Mukiteo, WA 98275	0.00013 acres 1/378 of 0.05 acres	0.0002%
(5.1.1.1.2) King's Garden School 19303 Fremont Ave N Seattle, WA 98133	0.00013 acres 1/378 of 0.05 acres	0.0002%
(5.1.1.1.3) Canon Beach Bible Conference Ctr PO Box 398 Cannon Beach, OR 97110	0.00013 acres 1/378 of 0.05 acres	0.0002%
(5.1.2) Carl Muncie Davis Heirs, Devisees, Successors or Assigns <i>(Heirs Pending)</i>	0.00040 acres 1/126 of 0.05 acres	0.0007%
(5.1.3) Roby Clarence Davis Heirs, Devisees, Successors or Assigns		
(5.1.3.1) Jerline Osborne Davis 118 Coronado Road N. Tazewell, VA 24630	0.00040 acres 1/126 of 0.05 acres	0.0007%
(5.1.4) Carrie Davis Fields Reece Heirs, Devisees, Successors or Assigns		
(5.1.4.1) General Mack Arthur Fields 2075 New House Branch Rd Grundy, VA 24614	0.00008 acres 1/630 of 0.05 acres	0.0001%
(5.1.4.2) Carol Victoria Sturgill 5352 Pole Bridge Rd Wise, VA 24293	0.00008 acres 1/630 of 0.05 acres	0.0001%
(5.1.4.3) Charles Dewey Fields 8753 Hurley Rd Hurley, VA 24620	0.00008 acres 1/630 of 0.05 acres	0.0001%
(5.1.4.4) James Roger Fields Heirs, Devisees, Successors or Assigns		

Exhibit E
Unit AX-99
Docket #VGOB 04-1116-1358-04
List of Owners/Claimants that require escrow
(58.77 Acre Unit)

	Acres in Unit	Percent of Unit
(5.1.4.4.1) Bethel Louise Fields 6440 Hurricane Rd Wise, VA 24293	0.00008 acres 1/630 of 0.05 acres	0.0001%
(5.1.4.5) Dennis H. Fields 290 Newberry Ridge Clintwood, VA 24228	0.00008 acres 1/630 of 0.05 acres	0.0001%
(5.1.5) Clyde Davis Heirs, Devisees, Successors or Assigns		
(5.1.5.1) Avie D. Davis Heirs, Devisees, Successors or Assigns		
(5.1.5.1.1) Patricia Lynn Davis Skaggs	<i>Pre-Deceased 5.1.5.1</i>	
(5.1.5.1.1.1) Gerald D. Skaggs, Jr 1755 Reynolds Creek Rd Liberty, KY 42539	0.00001 acres 1/7560 of 0.05 acres	0.0000%
(5.1.5.1.1.2) Angela Skaggs 14 Spring Ridge Dr Dallas, GA 30157	0.00001 acres 1/7560 of 0.05 acres	0.0000%
(5.1.5.1.2) Clyde Davis, Jr 125 Rocky Branch Rd Jeffersonville, KY 40337	0.00001 acres 1/3780 of 0.05 acres	0.0000%
(5.1.5.1.3) Ethel R. Henderson Heirs, Devisees, Successors, or Assigns <i>(documentation pending)</i>	0.00001 acres 1/3780 of 0.05 acres	0.0000%
(5.1.5.1.3.1) Jonathan Paul Henderson 1325 Old State Road Owingsville, KY 40360		
(5.1.5.1.3.2) Tad Allen Henderson 1249 Old State Road Owingsville, KY 40360		
(5.1.5.1.3.3) Rebecca Conn 147 Oaklawn Drive Sharpsburg, KY 40374		
(5.1.5.1.3.4) Amanda Cox 1299 Old State Road Owingsville, KY 40360		
(5.1.5.1.4) David J. Davis 120 Four Winds Estates Mt Sterling, KY 40353	0.00001 acres 1/3780 of 0.05 acres	0.0000%
(5.1.5.1.5) Earnest Dean Davis 20 Becraft Road Means, KY 40346	0.00001 acres 1/3780 of 0.05 acres	0.0000%
(5.1.5.1.6) Subbie W Wilder 87 Wilder Ln Owingsville, KY 40360	0.00001 acres 1/3780 of 0.05 acres	0.0000%
(5.1.5.1.7) Marsha A. Davis 1025 Calk Lake Road Jeffersonville, KY 40337	0.00001 acres 1/3780 of 0.05 acres	0.0000%
(5.1.5.1.8) Gabriel S. Davis 255 Rocky Branch Rd Jeffersonville, KY 40337	0.00001 acres 1/3780 of 0.05 acres	0.0000%

Exhibit E
Unit AX-99
Docket #VGOB 04-1116-1358-04
List of Owners/Claimants that require escrow
(58.77 Acre Unit)

	Acres in Unit	Percent of Unit
(5.1.5.1.9) William C. Davis PO Box 34 Frenchburg, KY 40322	0.00001 acres 1/3780 of 0.05 acres	0.0000%
(5.1.5.1.10) Daniel L. Davis 3109 S. Hwy 211 Salt Lick, KY 40371	0.00001 acres 1/3780 of 0.05 acres	0.0000%
(5.1.5.2) Patricia Lynn Davis Skaggs Heirs, Devisees, Successors or Assigns		
(5.1.5.2.1) Gerald D. Skaggs 6652 Camargo Levee Rd Jeffersonville, KY 40337	0.00003 acres 1/1890 of 0.05 acres	0.0000%
(5.1.5.3) Clyde Davis, Jr 125 Rocky Branch Rd Jeffersonville, KY 40337	0.00003 acres 1/1890 of 0.05 acres	0.0000%
(5.1.5.4) Ethel R. Henderson Heirs, Devisees, Successors, or Assigns <i>(documentation pending)</i>	0.00003 acres 1/1890 of 0.05 acres	0.0000%
(5.1.5.4.1) Jonathan Paul Henderson 1325 Old State Road Owingsville, KY 40360		
(5.1.5.4.2) Tad Allen Henderson 1249 Old State Road Owingsville, KY 40360		
(5.1.5.4.3) Rebecca Conn 147 Oaklawn Drive Sharpsburg, KY 40374		
(5.1.5.4.4) Amanda Cox 1299 Old State Road Owingsville, KY 40360		
(5.1.5.5) David J. Davis 120 Four Winds Estates Mt Sterling, KY 40353	0.00003 acres 1/1890 of 0.05 acres	0.0000%
(5.1.5.6) Earnest Dean Davis 20 Becraft Road Means, KY 40346	0.00003 acres 1/1890 of 0.05 acres	0.0000%
(5.1.5.7) Subbie W Wilder 87 Wilder Ln Owingsville, KY 40360	0.00003 acres 1/1890 of 0.05 acres	0.0000%
(5.1.5.8) Marsha A. Davis 1025 Calk Lake Road Jeffersonville, KY 40337	0.00003 acres 1/1890 of 0.05 acres	0.0000%
(5.1.5.9) Gabriel S. Davis 255 Rocky Branch Rd Jeffersonville, KY 40337	0.00003 acres 1/1890 of 0.05 acres	0.0000%
(5.1.5.10) William C. Davis PO Box 34 Frenchburg, KY 40322	0.00003 acres 1/1890 of 0.05 acres	0.0000%
(5.1.5.11) Daniel L. Davis 3109 S. Hwy 211 Salt Lick, KY 40371	0.00003 acres 1/1890 of 0.05 acres	0.0000%
(5.1.6) Mary Louise Davis York Heirs, Devisees, Successors or Assigns		

Exhibit E
Unit AX-99
Docket #VGOB 04-1116-1358-04
List of Owners/Claimants that require escrow
(58.77 Acre Unit)

	Acres in Unit	Percent of Unit
(5.1.6.1) Clarence Edward "Buddy" York Heirs, Devisees, Successors or Assigns		
(5.1.6.1.1) Wynell Chance Brantley 115 River Rd Tenille, GA 31089	0.00002 acres 1/3024 of 0.05 acres	0.0000%
(5.1.6.1.2) Mary Alice Cowart PO Box 1132 Wadley, GA 30477	0.00002 acres 1/3024 of 0.05 acres	0.0000%
(5.1.6.1.3) Toby York 10004 GA Hwy 231 Harrison, GA 31035	0.00002 acres 1/3024 of 0.05 acres	0.0000%
(5.1.6.1.4) Gabriel Daniel York	<i>Pre-Deceased 5.1.6.1</i>	
(5.1.6.1.4.1) Jinnie Tiedge 2224 Tuscon Trail Ft Wayne, IN 46814	0.00001 acres 1/6048 of 0.05 acres	0.0000%
(5.1.6.1.4.2) Nathan York 5454 N. Piqua Rd Decatur, IN 46733	0.00001 acres 1/6048 of 0.05 acres	0.0000%
(5.1.6.2) Wynell Chance Brantley 115 River Rd Tenille, GA 31089	0.00007 acres 1/756 of 0.05 acres	0.0001%
(5.1.6.3) Mary Alice Cowart PO Box 1132 Wadley, GA 30477	0.00007 acres 1/756 of 0.05 acres	0.0001%
(5.1.6.4) Toby York 10004 GA Hwy 231 Harrison, GA 31035	0.00007 acres 1/756 of 0.05 acres	0.0001%
(5.1.6.5) Gabriel Daniel York Heirs, Devisees, Successors or Assigns		
(5.1.6.5.1) Betty York 2347 Traemoor Village Pl Nashville, TN 37209	0.00007 acres 1/756 of 0.05 acres	0.0001%
(5.1.6.6) Maritha York	<i>Pre-Deceased 5.1.6</i>	
(5.1.6.6.1) John Gregory York 1460 US Highway 80E, Lot 22 Swainsboro, GA 30401-4536	0.00007 acres 1/756 of 0.05 acres	0.0001%
(5.1.7) Floyd Holland Davis Heirs, Devisees, Successors or Assigns		
(5.1.7.1) Billie Davis Kuhn 310 Ave A Melbourne Beach, FL 32951	0.00040 acres 1/126 of 0.05 acres	0.0007%
(5.1.8) Margie Shortridge PO Box 2398 Lebanon, TN 37088	0.00040 acres 1/126 of 0.05 acres	0.0007%
(5.1.9) Ellis Stuart Davis Heirs, Devisees, Successors or Assigns		
(5.1.9.1) John S. Davis 3851 NW 121st Ave Sunrise, FL 33323	0.00040 acres 1/126 of 0.05 acres	0.0007%
(6) George Alexander "Doll" Davis Heirs, Devisees, Successors or Assigns		

Exhibit E
Unit AX-99
Docket #VGOB 04-1116-1358-04
List of Owners/Claimants that require escrow
(58.77 Acre Unit)

	Acres in Unit	Percent of Unit
(6.1) Martha Ellen Stacy Davis Vandyke	<i>Life Estate extinguished</i>	
(6.1.1) Hazel Gertrude Davis Duncan Heirs, Devisees, Successors or Assigns		
(6.1.1.1) Mary Struzenberg 2655 South Bayshore Dr, Apt 408 Miami, FL 33133	0.00024 acres 1/210 of 0.05 acres	0.0004%
(6.1.1.2) Ronald Duncan 160 Smith Avenue Erwin, TN 37650	0.00024 acres 1/210 of 0.05 acres	0.0004%
(6.1.1.3) Pam Duncan 114 Witcher Street Erwin, TN 37650	0.00024 acres 1/210 of 0.05 acres	0.0004%
(6.1.1.4) Enoch Alan Duncan	<i>Pre-Deceased 6.1.1</i>	
(6.1.1.4.1) Grace Duncan 1608 Hotiyee Ave Sebring, FL 33870	0.00024 acres 1/210 of 0.05 acres	0.0004%
(6.1.1.5) Darlene Denise Deaner PO Box 222 Center Hill, FL 33514	0.00024 acres 1/210 of 0.05 acres	0.0004%
(6.1.2) Geneva Mae Davis Aesque Heirs, Devisees, Successors or Assigns		
(6.1.2.1) Wanda Littrell 932 Larry Neil Way, Apt 1 Kingsport, TN 37660	0.00030 acres 1/168 of 0.05 acres	0.0005%
(6.1.2.2) Deborah Stewart 2976 Ashley St Kingsport, TN 37660	0.00030 acres 1/168 of 0.05 acres	0.0005%
(6.1.2.3) Sharon Piowers 311 Western Hgts Drive Rogersville, TN 37857	0.00030 acres 1/168 of 0.05 acres	0.0005%
(6.1.2.4) James Allen Aesque PO Box 247 Grundy, VA 24614	0.00030 acres 1/168 of 0.05 acres	0.0005%
(6.1.3) Beulah June Davis Shephard Heirs, Devisees, Successors or Assigns		
(6.1.3.1) Kenneth "Jimmy" Carper Shepherd Heirs, Devisees, Successors or Assigns		
(6.1.3.1.1) Kenneth David Shepherd 1505 Norway St Bristol, VA 24201	0.00119 acres 1/42 of 0.05 acres	0.0020%
(7) James Bert Davis Heirs, Devisees, Successors or Assigns		
(7.1) Leatha Mae Perkins Davis Heirs, Devisees, Successors or Assigns		
(7.1.1) Virginia Marie Davis Tiller Siders Heirs, Devisees, Successors or Assigns		
(7.1.1.1) Walters Lee Siders 17370 NE 243rd Place Rd Ft McCoy, FL 32134	0.00024 acres 1/210 of 0.05 acres	0.0004%
(7.1.1.2) Walter Leon Siders	<i>Pre-Deceased 7.1.1</i>	

Exhibit E
Unit AX-99
Docket #VGOB 04-1116-1358-04
List of Owners/Claimants that require escrow
(58.77 Acre Unit)

	Acres in Unit	Percent of Unit
(7.1.1.2.1) Lorraine Lee Wyatt PO Box 63 St Marks, FL 32355	0.00006 acres 1/840 of 0.05 acres	0.0001%
(7.1.1.2.2) Loretta Lynn Sellers PO Box 223 St Marks, FL 32355	0.00006 acres 1/840 of 0.05 acres	0.0001%
(7.1.1.3) Judy Carol Baughman 9911 Carr Rd Riverview, FL 33569	0.00012 acres 1/420 of 0.05 acres	0.0002%
(7.1.1.4) David Eugene Siders Heirs, Devisees, Successors or Assigns		
(7.1.1.4.1) Walter Lee Siders 17370 NE 243rd Place Rd Ft McCoy, FL 32134	0.00012 acres 1/420 of 0.05 acres	0.0002%
(7.1.1.5) Frank Andy Siders 6613 Lithia Pinecrest Rd Lithia, FL 33547	0.00012 acres 1/420 of 0.05 acres	0.0002%
(7.1.2) Leona Davis Keen Heirs, Devisees, Successors or Assigns		
(7.1.2.1) James William Keen Heirs, Devisees, Successors or Assigns		
(7.1.2.1.1) Ira Clarence Keen PO Box 56 Maxie, VA 24628	0.00005 acres 1/910 of 0.05 acres	0.0001%
(7.1.2.1.2) Linda Sue Christian PO Box 62 Wolford, VA 24658	0.00005 acres 1/910 of 0.05 acres	0.0001%
(7.1.2.1.3) Billy Joe Keen Heirs, Devisees, Successors, or Assigns <i>(documentation pending)</i>	0.00005 acres 1/910 of 0.05 acres	0.0001%
(7.1.2.1.4) Bobby Edmond Keen 1156 John Clifton Rd Raven, VA 24639	0.00005 acres 1/910 of 0.05 acres	0.0001%
(7.1.2.1.5) Brenda Gail Church 1025 Turnip Dr Vansant, VA 24656	0.00005 acres 1/910 of 0.05 acres	0.0001%
(7.1.2.1.6) Glenna Gay Keen Stevens 1236 Raysal Hollow Rd Raysal, WV 24879	0.00005 acres 1/910 of 0.05 acres	0.0001%
(7.1.2.1.7) Lillian Joyce Hurley PO Box 162 Maxie, VA 24628	0.00005 acres 1/910 of 0.05 acres	0.0001%
(7.1.2.1.8) Marjorie Fisher Stiltner PO Box 625 Bland, VA 24315	0.00005 acres 1/910 of 0.05 acres	0.0001%
(7.1.2.1.9) Sandra Kay Helton PO Box 705 Doran, VA 24612	0.00005 acres 1/910 of 0.05 acres	0.0001%
(7.1.2.1.10) Darrell C Keen 1089 Old Columbia Rd Chapel Hill, TN 37034	0.00005 acres 1/910 of 0.05 acres	0.0001%

Exhibit E
Unit AX-99
Docket #VGOB 04-1116-1358-04
List of Owners/Claimants that require escrow
(58.77 Acre Unit)

	Acres in Unit	Percent of Unit
(7.1.2.1.11) Cindy Patricia Mullins 1711 6th Street Richlands, VA 24641	0.00005 acres 1/910 of 0.05 acres	0.0001%
(7.1.2.1.12) Connie Looney 2756 Slate Creek Rd Grundy, VA 24614	0.00005 acres 1/910 of 0.05 acres	0.0001%
(7.1.2.1.13) Timothy Keen Heirs ,Devises, Successors, or Assigns <i>(documentation pending)</i>	0.00005 acres 1/910 of 0.05 acres	0.0001%
(7.1.3) Virginia Davis Keen Heirs, Devises, Successors or Assigns		
(7.1.3.1) Jerline Hendrix 2826 Henry Gower Road Pleasant View, TN 37146	0.00014 acres 1/350 of 0.05 acres	0.0002%
(7.1.3.2) Jerry E. Keen 7411 Coldwater Rd Fairview, TN 37062	0.00014 acres 1/350 of 0.05 acres	0.0002%
(7.1.3.3) Larry David Keen 304 Church St White Bluff, TN 37187	0.00014 acres 1/350 of 0.05 acres	0.0002%
(7.1.3.4) Dewey Ray Keen 842 Page Street Bristol, VA 24201	0.00014 acres 1/350 of 0.05 acres	0.0002%
(7.1.3.5) Earl Roger Keen Heirs, Devises, Successors or Assigns		
(7.1.3.5.1) Jerline Hendrix 2826 Henry Gower Road Pleasant View, TN 37146	0.00004 acres 1/1400 of 0.05 acres	0.0001%
(7.1.3.5.2) Jerry E. Keen 7411 Coldwater Rd Fairview, TN 37062	0.00004 acres 1/1400 of 0.05 acres	0.0001%
(7.1.3.5.3) Larry David Keen 304 Church St White Bluff, TN 37187	0.00004 acres 1/1400 of 0.05 acres	0.0001%
(7.1.3.5.4) Dewey Ray Keen 842 Page Street Bristol, VA 24201	0.00004 acres 1/1400 of 0.05 acres	0.0001%
(7.1.4) Beulah H. Keen Heirs, Devises, Successors, or Assigns <i>(documentation pending)</i>	0.00071 acres 1/70 of 0.05 acres	0.0012%
(7.1.4.1) Mikle Keen 13443 225th Road Live Oak, FL 32060		
(7.1.4.2) Mary Macias 11926 Anchick Street Houston, TX 77076		
(7.1.4.3) Rex Keen 4631 Bethlehem Road Plant City, FL 33566		
(7.1.4.4) Ruby J. Poore	<i>Pre-Deceased</i>	
(7.1.4.4.1) Freddy Poore 3636 Porter Road Lithia, FL 33547		

Exhibit E
Unit AX-99
Docket #VGOB 04-1116-1358-04
List of Owners/Claimants that require escrow
(58.77 Acre Unit)

	Acres in Unit	Percent of Unit
(7.1.4.4.2) Casey Poore 8103 Turtledove Cv Plant City, FL 33567		
(7.1.4.4.3) Ginger Mae Poore 8103 Turtledove Cv Plant City, FL 33567		
(7.1.5) Lawrence Davis 7601 Van Fleet Rd Polk City, FL 33868	0.00071 acres 1/70 of 0.05 acres	0.0012%
(8) Elexious "Leckie" Martha Davis Wellman Heirs, Devisees, Successors or Assigns		
(8.1) Charley Wellman Heirs, Devisees, Successors or Assigns		
(8.1.1) Luther Wellman Heirs, Devisees, Successors or Assigns		
(8.1.1.1) Elta Duty Heirs, Devisees, Successors or Assigns		
(8.1.1.1.1) Dollye Duty Heirs, Devisees, Successors, or Assigns		
(8.1.1.1.1.1) Donna Ledford 32311 Grandview Ave Westland, MI 48186	0.00001 acres 1/3360 of 0.05 acres	0.0000%
(8.1.1.1.1.2) Roberta Green 627 Lovell Dr Mt Juliet, TN 37122	0.00001 acres 1/3360 of 0.05 acres	0.0000%
(8.1.1.1.1.3) Ollie Dudley 2937 Princeville Dr Pickerington, OH 43147	0.00001 acres 1/3360 of 0.05 acres	0.0000%
(8.1.1.1.2) Donna Ledford 32311 Grandview Ave Westland, MI 48186	0.00004 acres 1/1120 of 0.05 acres	0.0001%
(8.1.1.1.3) Roberta Green 627 Lovell Dr Mt Juliet, TN 37122	0.00004 acres 1/1120 of 0.05 acres	0.0001%
(8.1.1.1.4) Ollie Dudley 2937 Princeville Dr Pickerington, OH 43147	0.00004 acres 1/1120 of 0.05 acres	0.0001%
(8.1.1.2) Ray Wellman Heirs, Devisees, Successors or Assigns		
(8.1.1.2.1) Melissa J. Wellman 11455 Elder Lane Lithopolis, OH 43136	0.00018 acres 1/280 of 0.05 acres	0.0003%
(8.1.1.3) Ruby Greer PO Box 707 Bassett, VA 24055	0.00018 acres 1/280 of 0.05 acres	0.0003%
(8.1.1.4) Luther Wellman 151 Elk Creek Delbarton, WV 25670	0.00018 acres 1/280 of 0.05 acres	0.0003%
(8.1.1.5) Joy Cloney 78 Five Mile Creek Delbarton, WV 25670	0.00018 acres 1/280 of 0.05 acres	0.0003%

Exhibit E
Unit AX-99
Docket #VGOB 04-1116-1358-04
List of Owners/Claimants that require escrow
(58.77 Acre Unit)

	Acres in Unit	Percent of Unit
(8.1.2) Barnes Wellman Heirs, Devisees, Successors or Assigns		
(8.1.2.1) Charley Wellman Heirs, Devisees, Successors or Assigns		
(8.1.2.1.1) Luther Wellman Heirs, Devisees, Successors or Assigns		
(8.1.2.1.1.1) Elta Duty Heirs, Devisees, Successors or Assigns		
(8.1.2.1.1.1.1) Dollye Duty Heirs, Devisees, Successors, or Assigns		
(8.1.2.1.1.1.1.1) Donna Ledford 32311 Grandview Ave Westland, MI 48186	0.00000 acres 1/10080 of 0.05 acres	0.00000%
(8.1.2.1.1.1.1.2) Roberta Green 627 Lovell Dr Mt Juliet, TN 37122	0.00000 acres 1/10080 of 0.05 acres	0.00000%
(8.1.2.1.1.1.1.3) Ollie Dudley 2937 Princeville Dr Pickerington, OH 43147	0.00000 acres 1/10080 of 0.05 acres	0.00000%
(8.1.2.1.1.1.2) Donna Ledford 32311 Grandview Ave Westland, MI 48186	0.00001 acres 1/3360 of 0.05 acres	0.00000%
(8.1.2.1.1.1.3) Roberta Green 627 Lovell Dr Mt Juliet, TN 37122	0.00001 acres 1/3360 of 0.05 acres	0.00000%
(8.1.2.1.1.1.4) Ollie Dudley 2937 Princeville Dr Pickerington, OH 43147	0.00001 acres 1/3360 of 0.05 acres	0.00000%
(8.1.2.1.1.2) Ray Wellman Heirs, Devisees, Successors or Assigns		
(8.1.2.1.1.2.1) Melissa J. Wellman 11455 Elder Lane Lithopolis, OH 43136	0.00006 acres 1/840 of 0.05 acres	0.0001%
(8.1.2.1.1.3) Ruby Greer PO Box 707 Bassett, VA 24055	0.00006 acres 1/840 of 0.05 acres	0.0001%
(8.1.2.1.1.4) Luther Wellman 151 Elk Creek Delbarton, WV 25670	0.00006 acres 1/840 of 0.05 acres	0.0001%
(8.1.2.1.1.5) Joy Cloney 78 Five Mile Creek Delbarton, WV 25670	0.00006 acres 1/840 of 0.05 acres	0.0001%
(8.1.2.1.2) Oliver Wellman Heirs, Devisees, Successors or Assigns		
(8.1.2.1.2.1) Estella Wellman Heirs, Devisees, Successors or Assigns		
(8.1.2.1.2.1.1) Chester Wellman 918 E Maple Ave Adrian, MI 49221	0.00030 acres 1/168 of 0.05 acres	0.0005%
(8.1.2.1.3) Ballard Wellman Heirs, Devisees, Successors or Assigns <i>(Heirs Pending)</i>	0.00030 acres 1/168 of 0.05 acres	0.0005%

Exhibit E
Unit AX-99
Docket #VGOB 04-1116-1358-04
List of Owners/Claimants that require escrow
(58.77 Acre Unit)

	Acres in Unit	Percent of Unit
(8.1.3) Oliver Wellman Heirs, Devisees, Successors or Assigns		
(8.1.3.1) Estella Wellman Heirs, Devisees, Successors or Assigns		
(8.1.3.1.1) Chester Wellman 918 E Maple Ave Adrian, MI 49221	0.00089 acres 1/56 of 0.05 acres	0.0015%
(8.1.4) Ballard Wellman Heirs, Devisees, Successors or Assigns <i>(Heirs Pending)</i>	0.00089 acres 1/56 of 0.05 acres	0.0015%
(9) Ora May Davis Sturgeon Heirs, Devisees, Successors or Assigns		
(9.1) Linkous Davis Heirs, Devisees, Successors or Assigns		
(9.1.1) Michael Edward Davis 1415 Farmer Street Richlands, VA 24641	0.00012 acres 1/420 of 0.05 acres	0.0002%
(9.1.2) Eddie Dean Davis Heirs, Devisees, Successors or Assigns		
(9.1.2.1) Margie Carol Quinley Davis PO Box 155 Oakwood, VA 24631	0.00012 acres 1/420 of 0.05 acres	0.0002%
(9.1.3) Bobby Darrell Davis Heirs, Devisees, Successors or Assigns		
(9.1.3.1) Sheila Davis Carty 208 Paul Stanley Rd Coeburn, VA 24230	0.00012 acres 1/420 of 0.05 acres	0.0002%
(9.1.4) Marcus Eugene Davis 229 Beasonwell Rd Lot 14 Kingsport, TN 37660	0.00012 acres 1/420 of 0.05 acres	0.0002%
(9.1.5) Rose Mae Keen 5051 Poplar Creek Rd Grundy, VA 24614	0.00012 acres 1/420 of 0.05 acres	0.0002%
(9.1.6) Paul Linkous Davis 229 Beasonwell Rd Lot 14 Kingsport, TN 37660	0.00012 acres 1/420 of 0.05 acres	0.0002%
(9.2) Clarence Hollin Sturgeon Heirs, Devisees, Successors or Assigns		
(9.2.1) Caroline Stiltner Sturgeon 259 Burks Manor Rosedale, VA 24280	0.00071 acres 1/70 of 0.05 acres	0.0012%
(9.3) Frank Don Sturgeon Heirs, Devisees, Successors or Assigns		
(9.3.1) Debbie Sue Sturgeon 1112 Clover Hill Rd Raven, VA 24639	0.00036 acres 1/140 of 0.05 acres	0.0006%
(9.3.2) Jeffery Gordon Sturgeon 1602 Farmer Street Richlands, VA 24641	0.00036 acres 1/140 of 0.05 acres	0.0006%
(9.4) Ethel May Sturgeon Lester PO Box 432	0.00071 acres 1/70 of 0.05 acres	0.0012%

Exhibit E
Unit AX-99
Docket #VGOB 04-1116-1358-04
List of Owners/Claimants that require escrow
(58.77 Acre Unit)

	Acres in Unit	Percent of Unit
Big Rock, VA 24603		
(9.5) Arnold Sturgeon Heirs, Devisees, Successors, or Assigns <i>(Documentation Pending)</i>	0.00071 acres 1/70 of 0.05 acres	0.0012%
(10) Bessie Davis Huzelevich Heirs, Devisees, Successors or Assigns		
(10.1) Jerome George Huzelevich Heirs, Devisees, Successors or Assigns		
(10.1.1) JoAnn Redelius	<i>Pre-Deceased 10.1</i>	
(10.1.1.1) Jason Sanford 5721 2nd Ave, Apt 2 Halethorpe, MD 21227	0.00040 acres 1/126 of 0.05 acres	0.0007%
(10.1.2) John Huzelevich Heirs, Devisees, Successors or Assigns <i>(Documentation pending)</i>	0.00040 acres 1/126 of 0.05 acres	0.0007%
(10.1.3) James Huzelevich Heirs, Devisees, Successors or Assigns		
(10.1.3.1) Christopher Mylon Huzelvich Heirs, Devisees, Successors, or Assigns	<i>Pre-Deceased 10.1.3</i>	
(10.1.3.1.1) Leann Huzelvich c/o Teresa Huzelvich 5214 Patrick Henry Drive Brooklyn, MD 21225	0.00040 acres 1/126 of 0.05 acres	0.0007%
(10.2) George Huzelevich Heirs, Devisees, Successors or Assigns		
(10.2.1) Jerome George Huzelevich Heirs, Devisees, Successors, or Assigns		
(10.2.1.1) JoAnn Redelius	<i>Pre-Deceased 10.2.1</i>	
(10.2.1.1.1) Jason Sanford 5721 2nd Ave, Apt 2 Halethorpe, MD 21227	0.00016 acres 1/315 of 0.05 acres	0.0003%
(10.2.1.2) John Huzelevich Heirs, Devisees, Successors or Assigns <i>(Documentation pending)</i>	0.00016 acres 1/315 of 0.05 acres	0.0003%
(10.2.1.3) James Huzelevich Heirs, Devisees, Successors or Assigns		
(10.2.1.3.1) Christopher Mylon Huzelevich Heirs, Devisees, Successors or Assigns	<i>Pre-Deceased 10.2.1.3</i>	
(10.2.1.3.1.1) Leann Huzelevich c/o Teresa Huzelevich 5214 Patrick Henry Dr Brooklyn, MD 21225	0.00016 acres 1/315 of 0.05 acres	0.0003%
(10.3) John Huzelevich Heirs, Devisees, Successors or Assigns <i>(Documentation pending)</i>	0.00048 acres 1/105 of 0.05 acres	0.0008%
(10.4) JoAnn Redelius Heirs, Devisees, Successors or Assigns		
(10.4.1) Frederick William Redelius 5749 First Avenue Halethorpe, MD 21227	0.00016 acres 1/315 of 0.05 acres	0.0003%

Exhibit E
Unit AX-99
Docket #VGOB 04-1116-1358-04
List of Owners/Claimants that require escrow
(58.77 Acre Unit)

	Acres in Unit	Percent of Unit
(10.4.2) Jason Sanford 5721 2nd Ave, Apt 2 Halethorpe, MD 21227	0.00003 acres 2/315 of 0.05 acres	0.0001%
(10.5) James Huzelevich Heirs, Devisees, Successors or Assigns		
(10.5.1) Christopher Mylon Huzelevich Heirs, Devisees, Successors or Assigns	<i>Pre-Deceased 10.5</i>	
(10.5.1.1) Leann Huzelevich c/o Teresa Huzelevich 5214 Patrick Henry Dr Brooklyn, MD 21225	0.00048 acres 1/105 of 0.05 acres	0.0008%
(10.6) Eula Mae Vencill Stiltner Heirs, Devisees, Successors or Assigns		
(10.6.1) Wanda Stiltner PO Box 92 Maxie, VA 24628	0.00007 acres 1/735 of 0.05 acres	0.0001%
(10.6.2) Patricia Blackburn Heirs, Devisees, Successors or Assigns		
(10.6.2.1) Crystal Blackburn PO Box 574 Grundy, VA 24614	0.00003 acres 1/1470 of 0.05 acres	0.0001%
(10.6.2.2) Jessica Hurley 1514 Karwill Ln A Chattanooga, TN 37412	0.00003 acres 1/1470 of 0.05 acres	0.0001%
(10.6.3) Tammy Blackburn 1398 Convict Hollow Rd Grundy, VA 24614	0.00007 acres 1/735 of 0.05 acres	0.0001%
(10.6.4) Sherry Hardin PO Box 1611 Grundy, VA 24614	0.00007 acres 1/735 of 0.05 acres	0.0001%
(10.6.5) Glenda C. Brown 79 Bell Ave Rossville, GA 30741	0.00007 acres 1/735 of 0.05 acres	0.0001%
(10.6.6) Larry E. Stiltner 1005 Anchor Rd Grundy, VA 24614	0.00007 acres 1/735 of 0.05 acres	0.0001%
(10.6.7) Terry W. Stiltner Heirs, Devisees, Successors, or Assigns		
(10.6.7.1) Sharlene Stiltner 3794 Daw Road Cedar Bluff, VA 24609	0.00007 acres 1/735 of 0.05 acres	0.0001%
(11) Ethel Davis Sturgeon Heirs, Devisees, Successors or Assigns		
(11.1) Lois Weeks 339 Craig Ave Salem, VA 24153	0.00060 acres 1/84 of 0.05 acres	0.0010%
(11.2) Phyllis Dowdy 4974 Alean Rd Boones Mill, VA 24065	0.00060 acres 1/84 of 0.05 acres	0.0010%
(11.3) Willard Sturgeon PO Box 1085 Vansant, VA 24656	0.00060 acres 1/84 of 0.05 acres	0.0010%

Exhibit E
Unit AX-99
Docket #VGOB 04-1116-1358-04
List of Owners/Claimants that require escrow
(58.77 Acre Unit)

	Acres in Unit	Percent of Unit
(11.4) Roosevelt Lawrence Sturgeon Heirs, Devisees, Successors or Assigns		
(11.4.1) Charles Edward Sturgeon PO Box 1857 Gibson, FL 33534	0.00015 acres 1/336 of 0.05 acres	0.0003%
(11.4.2) Elizabeth Ann Sturgeon PO Box 1857 Gibson, FL 33534	0.00015 acres 1/336 of 0.05 acres	0.0003%
(11.4.3) Ronald Lawrence Sturgeon 12005 Glen Hill Drive Riverview, FL 33569	0.00015 acres 1/336 of 0.05 acres	0.0003%
(11.4.4) Lorie Marie Rodriguez 11713 Lindbergh Ave Lynwood, CA 90262	0.00015 acres 1/336 of 0.05 acres	0.0003%
(11.5) Lewis Vivian Sturgeon	<i>Pre-Deceased 11</i>	
(11.5.1) Guy Mitchell Sturgeon	<i>Pre-Deceased 11</i>	
(11.5.1.1) Rita Noreen Sturgeon 2304 E Glen Oaks Dr Wichita, KS 67216	0.00020 acres 1/252 of 0.05 acres	0.0003%
(11.5.1.2) Lewis Michael Sturgeon 30641 Roan Drive Warren, MI 48093	0.00020 acres 1/252 of 0.05 acres	0.0003%
(11.5.1.3) Parris Marlow Sturgeon Heirs, Devisees, Successors, or Assigns <i>(documentation pending)</i>	0.00020 acres 1/252 of 0.05 acres	0.0003%
(11.6) Florence Gertrude Klein Heirs, Devisees, Successors or Assigns		
(11.6.1) Richard Walter Klein, Jr PO Box 665 Frostburg, MD 21532	0.00030 acres 1/168 of 0.05 acres	0.0005%
(11.6.2) Deborah Camacho 15 Almeria Irvine, CA 92614	0.00030 acres 1/168 of 0.05 acres	0.0005%
(12) Dora Davis Adkins Heirs, Devisees, Successors or Assigns		
(12.1) Luther Adkins, Jr 4451 Old Kentucky Tpk Rd Raven, VA 24639	0.00071 acres 1/70 of 0.05 acres	0.0012%
(12.2) Betty Sue Buchanan Heirs, Devisees, Successors or Assigns		
(12.2.1) Alexandra Sigmon 309 Fox Private Dr Lot 9 Bluff City, TN 37618	0.00024 acres 1/210 of 0.05 acres	0.0004%
(12.2.2) Travis Stacy 430 Mountain View Road Bluff City, TN 37618	0.00024 acres 1/210 of 0.05 acres	0.0004%
(12.2.3) Andrew Buchanan 2275 Watkins Street Grundy, VA 24614	0.00024 acres 1/210 of 0.05 acres	0.0004%
(12.3) Dorothy Jean Looney 2263 Watkins St Grundy, VA 24614	0.00071 acres 1/70 of 0.05 acres	0.0012%

Exhibit E
Unit AX-99
Docket #VGOB 04-1116-1358-04
List of Owners/Claimants that require escrow
(58.77 Acre Unit)

	Acres in Unit	Percent of Unit
(12.4) Joanna White 5506 Chatmoss Rd Midlothian, VA 23112	0.00071 acres 1/70 of 0.05 acres	0.0012%
(12.5) Bertie Mabel McGlothlin Heirs, Devisees, Successors, or Assigns		
(12.5.1) Franklin McGlothlin c/o Heritage Hall 2966 Slate Creek Rd Grundy, VA 24614	0.00071 acres 1/70 of 0.05 acres	0.0012%
(13) John Paul Davis Heirs, Devisees, Successors or Assigns		
(13.1) Lucy E. Davis Heirs, Devisees, Successors or Assigns		
(13.1.1) John Paul Davis, Jr. 5678 Crescent Beach Loop Citrus Hills Park Lot 150 Dover, FL 33527	0.00119 acres 1/42 of 0.05 acres	0.0020%
(13.2) Pauline Stiltner Heirs, Devisees, Successors or Assigns		
(13.2.1) Paula Ohlinger 4227 Johnson Ridge Rd Stockport, OH 43787	0.00040 acres 1/126 of 0.05 acres	0.0007%
(13.2.2) Melissa Shortridge PO Box 4 Rowe, VA 24646	0.00040 acres 1/126 of 0.05 acres	0.0007%
(13.2.3) Archie Denver Stiltner 1622 Coons Branch Rd Grundy, VA 24614	0.00040 acres 1/126 of 0.05 acres	0.0007%
(13.3) John Paul Davis, Jr. 5678 Crescent Beach Loop Citrus Hills Park Lot 150 Dover, FL 33527	0.00119 acres 1/42 of 0.05 acres	0.0020%
(14) Mike Davis Heirs, Devisees, Successors or Assigns		
(14.1) Dorothy Ann Fields Davis Sheets Heirs, Devisees, Successors or Assigns		
(14.1.1) Wiley Eugene Sheets Heirs, Devisees, Successors or Assigns		
(14.1.1.1) Stoney Mike Davis Heirs, Devisees, Successors, or Assigns		
(14.1.1.1.1) Shylah Davis 3 Shawnee Trail Myrtle Beach, SC 29588	0.00020 acres 1/252 of 14.98 acres	0.0003%
(14.1.1.1.2) Jeremiah James Davis <i>Address Pending</i>	0.00020 acres 1/252 of 14.98 acres	0.0003%
(14.1.1.2) Tony Davis Heirs, Devisees, Successors, or Assign		
(14.1.1.2.1) Fredia Irene Davis 224 Fairfax Avenue Apt 2 Richlands, VA 24641	0.00040 acres 1/126 of 0.05 acres	0.0007%

Exhibit E
Unit AX-99
Docket #VGOB 04-1116-1358-04
List of Owners/Claimants that require escrow
(58.77 Acre Unit)

	Acres in Unit	Percent of Unit
(14.1.1.3) Sandra Tackett 761 Rambler Court Myrtle Beach, SC 29588	0.00040 acres 1/126 of 0.05 acres	0.0007%
(14.1.2) Stoney Mike Davis Heirs, Devisees, Successors, or Assigns		
(14.1.1.1.1) Shylah Davis 3 Shawnee Trail Myrtle Beach, SC 29588	0.00040 acres 1/126 of 14.98 acres	0.0007%
(14.1.1.1.2) Jeremiah James Davis <i>Address Pending</i>	0.00040 acres 1/126 of 14.98 acres	0.0007%
(14.1.3) Tony Davis Heirs, Devisees, Successors, or Assigns		
(14.1.3.1) Fredia Irene Davis 224 Fairfax Avenue Apt 2 Richlands, VA 24641	0.00079 acres 1/63 of 0.05 acres	0.0014%
(14.1.4) Sandra Tackett 761 Rambler Court Myrtle Beach, SC 29588	0.00079 acres 1/63 of 0.05 acres	0.0014%

OIL & GAS OWNERSHIP

Coal Owner Dismissal Incomplete

(f) Richard S. McGlothlin, et al.	0.05 acres	0.0851%
(a) Richard S. McGlothlin 14508 Peaceful Valley Road Abingdon, VA 24210	0.03 acres 1/2 of 0.05 acres	0.0425%
(b) Phillip A. McGlothlin P.O. Box 354 Lebanon, VA 24266	0.03 acres 1/2 of 0.05 acres	0.0425%

Acres	0.0500
Percent	0.0851%

<u>TOTAL CONFLICTS</u>	
Acres	9.9460
Percent	18.3141%

Exhibit EE
Unit AX-99
Docket #VGOB 04-1116-1358-04
List of Owners/Claimants with Royalty Split Agreements/Court Orders/HB2058
(58.77 Acre Unit)

	Acres in Unit	Percent of Unit	Percent of Escrow
<u>Tract #1A - 8.04 acres</u>			
<u>COAL OWNERSHIP</u>			
(1) H-W Financial, LLC, Tr.3 P.O. Box 11000 Danville, VA 24543	8.04 acres	13.6804%	<i>n/a</i>
<u>OIL & GAS OWNERSHIP</u>			
(1) Noah Helton Heirs, Devisees, Successors or Assigns	8.04 acres	13.6804%	
(a) F. P. Helton P.O. Box 1432 Honaker, VA 24260	1.15 acres 1/7 of 8.04 acres	1.9543%	<i>n/a</i>
(b) Buford Helton 2525 Stinson Ridge Rd Rowe, VA 24646	1.15 acres 1/7 of 8.04 acres	1.9543%	<i>n/a</i>
(c) Lorene Helton Lester Heirs, Devisees, Successors or Assigns			
(c.1) Jeffrey Lester P.O. Box 374 Oakwood, VA 24631	1.15 acres 1/7 of 8.04 acres	1.9543%	<i>n/a</i>
(d) Jerlene Helton Heirs, Devisees, Successors or Assigns			
(d.1) Melissa Reynolds 2551 Stinson Ridge Rd Rowe, VA 24646	1.15 acres 1/7 of 8.04 acres	1.9543%	<i>n/a</i>
(e) Fayrene Helton Yates Heirs, Devisees, Successors or Assigns			
(e.1) Gregory Reynolds 2496 Stinson Ridge Rd Rowe, VA 24646	0.57 acres 1/14 of 8.04 acres	0.9772%	<i>n/a</i>
(e.2) Jason Reynolds 264 New Garden Estates Rd Honaker, VA 24260-6245	0.57 acres 1/14 of 8.04 acres	0.9772%	<i>n/a</i>
(f) Eva Mae Helton Hale Heirs, Devisees, Successors or Assigns			
(f.1) Leonard Hale PO Box 1671 Honaker, VA 24260	1.15 acres 1/7 of 8.04 acres	1.9543%	<i>n/a</i>
(g) Carlos Helton 2661 Stinson Ridge Rd Rowe, VA 24646	1.15 acres 1/7 of 8.04 acres	1.9543%	<i>n/a</i>
	Acres Percent	8.0400 13.6804%	

Tract #1B - 14.98 acres

COAL OWNERSHIP

(1) H-W Financial, LLC, Tr.3
P.O. Box 11000
Danville, VA 24543

14.98 acres

25.4892%

n/a

OIL & GAS OWNERSHIP

Moses Davis Heirs, Devisees,
Successors or Assigns

14.98 acres

25.4892%

Revised 4/23/2020

Exhibit EE
Unit AX-99
Docket #VGOB 04-1116-1358-04
List of Owners/Claimants with Royalty Split Agreements/Court Orders/HB2058
(58.77 Acre Unit)

	Acres in Unit	Percent of Unit	Percent of Escrow
(1) Gertrude Davis Ratliff Heirs, Devisees, Successors or Assigns			
(1.1) Muncy William Ratliff	<i>Life Estate extinguished</i>		
(1.1.1) Ora Leckie Ratliff Heirs, Devisees, Successors or Assigns			
(1.1.1.1) Harold Evans Shortridge Heirs, Devisees, Successors or Assigns			
(1.1.1.1.1) Clayton Lee Shortridge PO Box 564 Cedar Bluff, VA 24609	0.0535 acres 1/280 of 14.98 acres	0.0910%	<i>n/a</i>
(1.1.1.2) Mabel Pauline Mullins 261 Holston Drive Lane Weber City, VA 24290	0.0535 acres 1/280 of 14.98 acres	0.0910%	<i>n/a</i>
(1.1.1.3) Jerry James Ratliff	<i>Pre-Deceased</i>		
(1.1.1.3.2) Margaret Ratliff Whited 5000 Swords Creek Rd Swords Creek, VA 24649	0.0107 acres 1/1400 of 14.98 acres	0.0182%	<i>n/a</i>
(1.1.1.3.3) Elizabeth R. Walls 9423 Blackstone Rd Manassa, VA 20110	0.0107 acres 1/1400 of 14.98 acres	0.0182%	<i>n/a</i>
(1.1.1.3.4) Robin Barton PO Box 203 Davenport, VA 24239	0.0107 acres 1/1400 of 14.98 acres	0.0182%	<i>n/a</i>
(1.1.1.3.5) Jason D. Ratliff PO Box 72 Davenport, VA 24239	0.0107 acres 1/1400 of 14.98 acres	0.0182%	<i>n/a</i>
(1.1.1.4) Wesley W. Ratliff 1213 Ward Fork Rd Grundy, VA 24614	0.0535 acres 1/280 of 14.98 acres	0.0910%	<i>n/a</i>
(1.1.2) Zella Mae Ratliff VanDyke Heirs, Devisees, Successors or Assigns			
(1.1.2.1) Edward Ellis VanDyke 1526 Forestside Dr Columbus, GA 31907	0.2675 acres 1/56 of 14.98 acres	0.4552%	<i>n/a</i>
(1.1.3) Muncy Ellis Ratliff Heirs, Devisees, Successors or Assigns			
(1.1.3.1) Geneva Mullins 2225 Watkins Street Grundy, VA 24614	0.2675 acres 1/56 of 14.98 acres	0.4552%	<i>n/a</i>
(1.1.4) Gabriel Bittle Ratliff Heirs, Devisees, Successors or Assigns			
(1.1.4.1) Burette C. Ratliff Heirs, Devisees, Successors, or Assigns <i>(Documentation Pending)</i>	0.2675 acres 1/56 of 14.98 acres	0.4552%	<i>n/a</i>
(2) Eva Lucinda Davis Hibbits Heirs, Devisees, Successors or Assigns			
(2.1) Thomas Bernard Hibbits Heirs, Devisees, Successors or Assigns			
(2.1.1) Sarah Vandyke Hibbits Heirs, Devisees, Successors or Assigns			
(2.1.1.3) Thelma McGinnis Heirs, Devisees, Successors, or Assigns			

Exhibit EE
Unit AX-99
Docket #VGOB 04-1116-1358-04
List of Owners/Claimants with Royalty Split Agreements/Court Orders/HB2058
(58.77 Acre Unit)

	Acres in Unit	Percent of Unit	Percent of Escrow
(2.1.1.3.1) Linda Lou McGinnis PO Box 396 Cedar Bluff, VA 24609	0.00170 acres 1/8820 of 14.98 acres	0.0029%	0.0132% HB2058
(2.1.1.3.2) Larry McGinnis 152 Ridgewood Drive Pounding Mill, VA 24637	0.0017 acres 1/8820 of 14.98 acres	0.0029%	n/a
(2.1.1.3.3) Gaynell Green 221 Fairfax Ave, Apt 409 Richlands, VA 24641	0.00170 acres 1/8820 of 14.98 acres	0.0029%	0.0132% HB2058
(2.1.1.3.5) Kathy McGinnis Viars PO Box 1604 Grundy, VA 24614	0.00170 acres 1/8820 of 14.98 acres	0.0029%	n/a
(2.1.1.3.6) Rickey D. McGinnis PO Box 1209 Raven, VA 24639	0.00170 acres 1/8820 of 14.98 acres	0.0029%	0.0132% HB2058
(2.1.1.3.7) Kenneth D. McGinnis PO Box 183 Doran, VA 24612	0.00170 acres 1/8820 of 14.98 acres	0.0029%	0.0132% HB2058
(2.1.1.3.10) Connie J. McGinnis	<i>Pre-Deceased 2.1.1.3</i>		
(2.1.1.3.10.1) Constance M. Tucker 1686 SW Merchant Lane Port Saint Lucie, FL 34953	0.00085 acres 1/17640 of 14.98 acres	0.0014%	0.0066% HB2058
(2.1.1.4) Betty Jean Stiltner 1250 Little Prater Rd Grundy, VA 24614	0.01698 acres 1/882 of 14.98 acres	0.0289%	0.1321% HB2058
(2.1.1.5) Shirley Fuller 379 Lewis Creek Rd Honaker, VA 24260	0.01698 acres 1/882 of 14.98 acres	0.0289%	0.1321% HB2058
(2.1.1.6) Lola Gay Hardin 1752 Lower Mill Branch Rd Grundy, VA 24614	0.01698 acres 1/882 of 14.98 acres	0.0289%	0.1321% HB2058
(2.2) Joseph H. Hibbits Heirs, Devisees, Successors or Assigns			
(2.2.1) Billy Mahone Hibbits Heirs, Devisees, Successors or Assigns			
(2.2.1.1) Billy Mahone Hibbits II 1045 Lower Mill Branch Rd Grundy, VA 24614	0.0149 acres 1/1008 of 14.98 acres	0.0253%	n/a
(2.2.1.3) Raymond Clyde Hibbits 1466 Lower Mill Branch Rd Grundy, VA 24614	0.0149 acres 1/1008 of 14.98 acres	0.0253%	n/a
(2.2.1.6) Richard Sherman Hibbits Heirs, Devisees, Successors or Assigns			
(2.2.1.6.3) Robert Britton Hibbits 1293 Lower Mill Branch Rd Grundy, VA 24614	0.0037 acres 1/4032 of 14.98 acres	0.0063%	n/a
(2.2.1.7) Joanna Hibbits Stiltner Heirs, Devisees, Successors or Assigns			
(2.2.1.7.3) Kyla Evans 156 Anchorage Ln Gore, VA 22637	0.0050 acres 1/3024 of 14.98 acres	0.0084%	n/a
(2.3) Marvin Alex Hibbits Heirs, Devisees, Successors or Assigns			

Exhibit EE
Unit AX-99
Docket #VGOB 04-1116-1358-04
List of Owners/Claimants with Royalty Split Agreements/Court Orders/HB2058
(58.77 Acre Unit)

	Acres in Unit	Percent of Unit	Percent of Escrow
(2.3.1) Jeffery Randolph Hibbits Heirs, Devisees, Successors or Assigns			
(2.3.1.1) Barrett Hibbits 4717 Boyds Ridge Rd Vansant, VA 24656	0.0079 acres 1/1890 of 14.98 acres	0.0135%	n/a
(2.3.1.3) Rhonda Whitt PO Box 941 Grundy, VA 24614	0.0079 acres 1/1890 of 14.98 acres	0.0135%	n/a
(2.3.2) Margie Helen Hibbits Sage Heirs, Devisees, Successors or Assigns			
(2.3.2.1) Harold Kenneth Sage Heirs, Devisees, Successors or Assigns			
(2.3.2.1.1) Samuel Kenneth Sage Heirs, Devisees, Successors or Assigns			
(2.3.2.1.1.1) Christopher Travis Sage 1138 Pole Road Grundy, VA 24614	0.00297 acres 1/5040 of 14.98 acres	0.0051%	0.0231% HB2058
(2.3.2.1.3) Sandra Kim VanDyke 1067 King Circle Grundy, VA 24614	0.0030 acres 1/5040 of 14.98 acres	0.0051%	n/a
(2.3.2.1.4) David Allen Sage 404 Baker Island Rd Max Meadows VA 24360	0.0030 acres 1/5040 of 14.98 acres	0.0051%	n/a
(2.3.2.1.5) Cheryl Denise Fleet 51555 County Rd I, Lot 3 Alma, WI 54610	0.0030 acres 1/5040 of 14.98 acres	0.0051%	n/a
(2.3.2.1.6) Karen Renee Childress 1212 Gap Road Vansant, VA 24656	0.0030 acres 1/5040 of 14.98 acres	0.0051%	n/a
(2.3.2.1.7) Susan Diane Pruitt PO Box 112 Maxie, VA 24628	0.0030 acres 1/5040 of 14.98 acres	0.0051%	n/a
(2.3.2.1.8) Billy Linville Sage 2090 Lower Mill Branch Rd Grundy, VA 24614	0.0030 acres 1/5040 of 14.98 acres	0.0051%	n/a
(2.3.3) Jerry Keil Hibbits Heirs, Devisees, Successors or Assigns			
(2.3.3.1) Norma Jean Hibbits 1008 Pole Rd Grundy, VA 24614	0.02378 acres 1/630 of 14.98 acres	0.0405%	0.1849% HB2058
(2.3.4) Tommy Lee William Hibbits Heirs, Devisees, Successors or Assigns			
(2.3.4.1) Mazie Eva Keen Hibbits Heirs, Devisees, Successors or Assigns			
(2.3.4.1.1) Phyllis Stiltner 2390 Lynn Camp Branch Rd Grundy, VA 24614	0.0034 acres 1/4410 of 14.98 acres	0.0058%	n/a
(2.4) Alice Carolyn Caudill Heirs, Devisees, Successors or Assigns			
(2.4.2) William James Caudill 1201 Peachtree Rd Grundy, VA 24614	0.0238 acres 1/630 of 14.98 acres	0.0405%	n/a

Exhibit EE
Unit AX-99
Docket #VGOB 04-1116-1358-04
List of Owners/Claimants with Royalty Split Agreements/Court Orders/HB2058
(58.77 Acre Unit)

	Acres in Unit	Percent of Unit	Percent of Escrow
(2.5) Richard Donald Hibbitts Heirs, Devisees, Successors or Assigns			
(2.5.3) Mary Frances Hibbitts Cordle Heirs, Devisees, Successors or Assigns			
(2.5.3.1) Rodney Keith Cordle Heirs, Devisees, Successors or Assigns			
(2.5.3.1.2) Joshua Cordle 83121 Saint Mark Dr Yulee, FL 32097	0.00165 acres 1/9072 of 14.98 acres	0.0028%	0.0128% HB2058
(2.5.3.2) Teresa Carol Hampton 204 Birmingham Rd Cedar Bluff, VA 24609	0.00330 acres 1/4536 of 14.98 acres	0.0056%	0.0257% HB2058
(2.5.3.3) David Dwayne Cordle Heirs, Devisees, Successors or Assigns			
(2.5.3.3.2) Kaysi Elizabeth Cordle 94310 Summer Breeze Dr Fernandina Beach, FL 32034	0.0017 acres 1/9072 of 14.98 acres	0.0028%	n/a
(2.5.3.6) Brian Scott Cordle 8941 Highgrove Ct Lorton, VA 22079	0.0033 acres 1/4536 of 14.98 acres	0.0056%	n/a
(2.5.6) Wanda Louise Hibbitts Synder Heirs, Devisees, Successors or Assigns			
(2.5.6.1) Tommy Lee Snyder 14 Bickshire Ln Palm Coast, FL 32137	0.0066 acres 1/2268 of 14.98 acres	0.0112%	n/a
(2.6) William Aaron Hibbitts Heirs, Devisees, Successors or Assigns			
(2.6.1) Virginia Dare Fields Hill Hibbitts Heirs, Devisees, Successors or Assigns			
(2.6.1.1) Clifford Belcher Heirs, Devisees, Successors or Assigns			
(2.6.1.1.1) Ruby J Belcher 16397 Grapevine Rd Phyllis, KY 41554	0.0594 acres 1/252 of 14.98 acres	0.1011%	n/a
(2.7) Edith Mildred Hibbitts Collins Heirs, Devisees, Successors or Assigns			
(2.7.1) Jack Russell Collins Heirs, Devisees, Successors or Assigns			
(2.7.1.1) Opal May Sparks Baker Heirs, Devisees, Successors or Assigns			
(2.7.1.1.1) Joe Edward Sparks Heirs, Devisees, Successors or Assigns			
(2.7.1.1.1.1) Valerie Marie Sparks 4043 Elkins Branch Rd Grundy, VA 24614	0.0007 acres 1/20412 of 14.98 acres	0.0012%	n/a
(2.7.1.1.1.2) Tammy Jo Sparks 114 Wells Ln Harmony, NC 28634	0.0007 acres 1/20412 of 14.98 acres	0.0012%	n/a
(2.7.1.1.2) Heddy Lynn Daniel 8054 AL Hwy 117 Flat Rock, AL 35966	0.0022 acres 1/6804 of 14.98 acres	0.0037%	n/a

Exhibit EE
Unit AX-99
Docket #VGOB 04-1116-1358-04
List of Owners/Claimants with Royalty Split Agreements/Court Orders/HB2058
(58.77 Acre Unit)

	Acres in Unit	Percent of Unit	Percent of Escrow
(2.7.1.1.5) Kimberly Belcher 8053 AL Hwy 117 Flat Rock, AL 35966	0.0022 acres 1/6804 of 14.98 acres	0.0037%	<i>n/a</i>
(2.7.1.1.6) Tammy Michelle Justus 861 Whipporwill Lane Marion, VA 24354	0.0022 acres 1/6804 of 14.98 acres	0.0037%	<i>n/a</i>
(2.7.1.2) Roberta Jean Collins Teele Campbell Heirs, Devisees, Successors or Assigns			
(2.7.1.2.2) Keith Teele 3 Montibello St Woodsville, NH 03785	0.0004 acres 1/37422 of 14.98 acres	0.0007%	<i>n/a</i>
(2.7.1.2.3) Kenneth Teele Heirs, Devisees, Successors or Assigns			
(2.7.1.2.3.1) Danielle Teele 14 Princess Rd Marlborough, MA 01752	0.0004 acres 1/37422 of 14.98 acres	0.0007%	<i>n/a</i>
(2.7.1.2.4) Holly Jean Wagner 12623 Lake Vista Dr Gibsonston, FL 33534	0.0004 acres 1/37422 of 14.98 acres	0.0007%	<i>n/a</i>
(2.7.1.2.5) Pamela J. Santella 27 Beach St, Apt 2 Marlborough, MA 01752	0.0004 acres 1/37422 of 14.98 acres	0.0007%	<i>n/a</i>
(2.7.1.3) Patricia Miles 240 Main St, Apt 106 Marlborough, MA 01752	0.0024 acres 1/6237 of 14.98 acres	0.0041%	<i>n/a</i>
(2.7.1.4) Jack Russell Collins 1230 Garrett Ave Spring Hill, FL 34606	0.0024 acres 1/6237 of 14.98 acres	0.0041%	<i>n/a</i>
(2.7.1.5) Danny R. Collins 905 Cherrywood Dr Lexington, KY 40515	0.0024 acres 1/6237 of 14.98 acres	0.0041%	<i>n/a</i>
(2.7.1.7) Larry K. Collins Heirs, Devisees, Successors or Assigns			
(2.7.1.7.1) Mary Collins 6647 Brambleleaf Dr. Spring Hill, FL 34606	0.0024 acres 1/6237 of 14.98 acres	0.0041%	<i>n/a</i>
(2.7.1.12) Robert M. Hibbits 5602 Deskins Rd Vansant, VA 24656	0.0024 acres 1/6237 of 14.98 acres	0.0041%	<i>n/a</i>
(2.7.2) Roberta Jean Collins Teele Campbell Heirs, Devisees, Successors or Assigns			
(2.7.2.1.2) Keith Teele 3 Montibello St Woodsville, NH 03785	0.0008 acres 1/18711 of 14.98 acres	0.0014%	<i>n/a</i>
(2.7.2.1.3) Kenneth Teele Heirs, Devisees, Successors or Assigns			
(2.7.2.1.3.1) Danielle Teele 14 Princess Rd Marlborough, MA 01752	0.0008 acres 1/18711 of 14.98 acres	0.0014%	<i>n/a</i>
(2.7.2.1.4) Holly Jean Wagner 12623 Lake Vista Dr Gibsonston, FL 33534	0.0008 acres 1/18711 of 14.98 acres	0.0014%	<i>n/a</i>
(2.7.2.1.5) Pamela J. Santella 27 Beach St, Apt 2	0.0008 acres 1/18711 of 14.98 acres	0.0014%	<i>n/a</i>

Exhibit EE
Unit AX-99
Docket #VGOB 04-1116-1358-04
List of Owners/Claimants with Royalty Split Agreements/Court Orders/HB2058
(58.77 Acre Unit)

	Acres in Unit	Percent of Unit	Percent of Escrow
Marlborough, MA 01752			
(2.7.3) Patricia Miles 240 Main St, Apt 106 Marlborough, MA 01752	0.0072 acres 1/2079 of 14.98 acres	0.0123%	n/a
(2.7.4) Jack Russell Collins 1230 Garrett Ave Spring Hill, FL 34606	0.0072 acres 1/2079 of 14.98 acres	0.0123%	n/a
(2.7.5) Danny R. Collins 905 Cherrywood Dr Lexington, KY 40515	0.0072 acres 1/2079 of 14.98 acres	0.0123%	n/a
(2.7.7) Larry K. Collins Heirs, Devisees, Successors or Assigns			
(2.7.7.1) Mary Collins 6647 Brambleleaf Dr. Spring Hill, FL 34606	0.0072 acres 1/2079 of 14.98 acres	0.0123%	n/a
(2.7.12) Robert M. Hibbitts 5602 Deskins Rd Vansant, VA 24656	0.0072 acres 1/2079 of 14.98 acres	0.0123%	n/a
(2.9) Ava Maurine Hibbitts Akers Heirs, Devisees, Successors or Assigns			
(2.9.2) Phyllis T. Kiepke 7135 Balsam Park Blvd Hazelhurst, WI 54531	0.0108 acres 1/1386 of 14.98 acres	0.0184%	n/a
(2.9.5) Playford Cordell Akers Heirs, Devisees, Successors or Assigns			
(2.9.5.2) Playford C. Akers, Jr 332 Windsor Street Marion, OH 43302	0.0024 acres 1/6237 of 14.98 acres	0.0041%	n/a
(3) Mary Elizabeth Davis Croye Heirs, Devisees, Successors or Assigns			
(3.1) Bittle King Croye	<i>Life Estate extinguished</i>		
(3.1.1) Marjorie Lee Croye Bailey Heirs, Devisees, Successors or Assigns			
(3.1.1.1) Janet Rae Garrett Heirs, Devisees, Successors or Assigns			
(3.1.1.1.1) Laura Easley 5460 Oakrun Circle Cumming, GA 30040	0.0446 acres 1/336 of 14.98 acres	0.0759%	n/a
(3.1.1.1.3) Jennifer Price 5377 Trowbridge Drive Dunwoody, GA 30338	0.0446 acres 1/336 of 14.98 acres	0.0759%	n/a
(3.1.1.2) Mary B. Bell 2915 Maple Lane Bluefield, WV 24701	0.1338 acres 1/112 of 14.98 acres	0.2276%	n/a
(3.1.2) Geneva Croye Mustard Heirs, Devisees, Successors or Assigns			
(3.1.2.1) Clinton Luther Mustard Heirs, Devisees, Successors or Assigns			
(3.1.2.1.1) Brenda Mustard Noll Heirs, Devisees, Successors or Assigns			

Exhibit EE
Unit AX-99
Docket #VGOB 04-1116-1358-04
List of Owners/Claimants with Royalty Split Agreements/Court Orders/HB2058
(58.77 Acre Unit)

	Acres in Unit	Percent of Unit	Percent of Escrow
(3.1.2.1.1.1) Barry Alan Noll 649 Sandpiper Bay Dr SW Sunset Beach, NC 28468	0.0669 acres 1/224 of 14.98 acres	0.1138%	<i>n/a</i>
(3.1.2.1.2) Sharon Mustard Katz 1530 Gordon Cove Annapolis, MD 21403	0.0669 acres 1/224 of 14.98 acres	0.1138%	<i>n/a</i>
(3.1.2.1.3) Carol Mustard Lester	<i>Pre-Deceased 3.1.2.1</i>		
(3.1.2.1.3.1) Michael Lester 1058 Florist Rd Abingdon, VA 24210	0.0669 acres 1/224 of 14.98 acres	0.1138%	<i>n/a</i>
(3.1.3) Marie Elizabeth Croye Goodwin Heirs, Devisees, Successors or Assigns			
(3.1.3.1) James B. Goodwin Jr. Heirs, Devisees, Successors or Assigns			
(3.1.3.1.1) Sandra Goodwin Green 6448 Brightwell Court Williamsburg, VA 23188	0.26750 acres 1/56 of 14.98 acres	0.4552%	2.0806% HB2058
(5) Gabriel Stewart Davis Heirs, Devisees, Successors or Assigns			
(5.1) Florence Alice Stiltner Davis	<i>Life Estate extinguished</i>		
(5.1.1) Nell Davis Swanson Heirs, Devisees, Successors or Assigns			
(5.1.1.1) Walters Swanson Heirs, Devisees, Successors or Assigns			
(5.1.1.1.1) John C. Cochrane 917 5th St Mukiteo, WA 98275	0.0396 acres 1/378 of 14.98 acres	0.0674%	<i>n/a</i>
(5.1.1.1.3) Canon Beach Bible Conference Ctr PO Box 398 Cannon Beach, OR 97110	0.03963 acres 1/378 of 14.98 acres	0.0674%	0.3082% HB2058
(5.1.4) Carrie Davis Fields Reece Heirs, Devisees, Successors or Assigns			
(5.1.4.1) General Mack Arthur Fields 2075 New House Branch Rd Grundy, VA 24614	0.0238 acres 1/630 of 14.98 acres	0.0405%	<i>n/a</i>
(5.1.4.2) Carol Victoria Sturgill 5352 Pole Bridge Rd Wise, VA 24293	0.0238 acres 1/630 of 14.98 acres	0.0405%	<i>n/a</i>
(5.1.4.3) Charles Dewey Fields 8753 Hurley Rd Hurley, VA 24620	0.0238 acres 1/630 of 14.98 acres	0.0405%	<i>n/a</i>
(5.1.4.4) James Roger Fields Heirs, Devisees, Successors or Assigns			
(5.1.4.4.1) Bethel Louise Fields 6440 Hurricane Rd Wise, VA 24293	0.02378 acres 1/630 of 14.98 acres	0.0405%	0.1849% HB2058
(5.1.4.5) Dennis H. Fields 290 Newberry Ridge Clintwood, VA 24228	0.02378 acres 1/630 of 14.98 acres	0.0405%	0.1849% HB2058
(5.1.5) Clyde Davis Heirs, Devisees, Successors or Assigns			

Exhibit EE
Unit AX-99
Docket #VGOB 04-1116-1358-04
List of Owners/Claimants with Royalty Split Agreements/Court Orders/HB2058
(58.77 Acre Unit)

	Acres in Unit	Percent of Unit	Percent of Escrow
(5.1.5.1) Avie D. Davis Heirs, Devisees, Successors or Assigns			
(5.1.5.1.2) Clyde Davis, Jr 125 Rocky Branch Rd Jeffersonville, KY 40337	0.0040 acres 1/3780 of 14.98 acres	0.0067%	<i>n/a</i>
(5.1.5.1.4) David J. Davis 120 Four Winds Estates Mt Sterling, KY 40353	0.0040 acres 1/3780 of 14.98 acres	0.0067%	<i>n/a</i>
(5.1.5.1.5) Earnest Dean Davis 20 Becraft Road Means, KY 40346	0.0040 acres 1/3780 of 14.98 acres	0.0067%	<i>n/a</i>
(5.1.5.1.6) Subbie W Wilder 87 Wilder Ln Owingsville, KY 40360	0.0040 acres 1/3780 of 14.98 acres	0.0067%	<i>n/a</i>
(5.1.5.1.7) Marsha A. Davis 1025 Calk Lake Road Jeffersonville, KY 40337	0.0040 acres 1/3780 of 14.98 acres	0.0067%	<i>n/a</i>
(5.1.5.1.8) Gabriel S. Davis 255 Rocky Branch Rd Jeffersonville, KY 40337	0.0040 acres 1/3780 of 14.98 acres	0.0067%	<i>n/a</i>
(5.1.5.1.9) William C. Davis PO Box 406 Frenchburg, KY 40322	0.0040 acres 1/3780 of 14.98 acres	0.0067%	<i>n/a</i>
(5.1.5.1.10) Daniel L. Davis 3109 S. Hwy 211 Salt Lick, KY 40371	0.0040 acres 1/3780 of 14.98 acres	0.0067%	<i>n/a</i>
(5.1.5.2) Patricia Lynn Davis Skaggs Heirs, Devisees, Successors or Assigns			
(5.1.5.2.1) Gerald D. Skaggs 6652 Camargo Levee Rd Jeffersonville, KY 40337	0.0079 acres 1/1890 of 14.98 acres	0.0135%	<i>n/a</i>
(5.1.5.3) Clyde Davis, Jr 125 Rocky Branch Rd Jeffersonville, KY 40337	0.0079 acres 1/1890 of 14.98 acres	0.0135%	<i>n/a</i>
(5.1.5.5) David J. Davis 120 Four Winds Estates Mt Sterling, KY 40353	0.0079 acres 1/1890 of 14.98 acres	0.0135%	<i>n/a</i>
(5.1.5.6) Earnest Dean Davis 20 Becraft Road Means, KY 40346	0.0079 acres 1/1890 of 14.98 acres	0.0135%	<i>n/a</i>
(5.1.5.7) Subbie W Wilder 87 Wilder Ln Owingsville, KY 40360	0.0079 acres 1/1890 of 14.98 acres	0.0135%	<i>n/a</i>
(5.1.5.8) Marsha A. Davis 1025 Calk Lake Road Jeffersonville, KY 40337	0.0079 acres 1/1890 of 14.98 acres	0.0135%	<i>n/a</i>
(5.1.5.9) Gabriel S. Davis 255 Rocky Branch Rd Jeffersonville, KY 40337	0.0079 acres 1/1890 of 14.98 acres	0.0135%	<i>n/a</i>
(5.1.5.10) William C. Davis PO Box 406 Frenchburg, KY 40322	0.0079 acres 1/1890 of 14.98 acres	0.0135%	<i>n/a</i>
(5.1.5.11) Daniel L. Davis 3109 S. Hwy 211 Salt Lick, KY 40371	0.0079 acres 1/1890 of 14.98 acres	0.0135%	<i>n/a</i>

Exhibit EE
Unit AX-99
Docket #VGOB 04-1116-1358-04
List of Owners/Claimants with Royalty Split Agreements/Court Orders/HB2058
(58.77 Acre Unit)

	Acres in Unit	Percent of Unit	Percent of Escrow
(5.1.6) Mary Louise Davis York Heirs, Devisees, Successors or Assigns			
(5.1.6.1) Clarence Edward "Buddy" York Heirs, Devisees, Successors or Assigns			
(5.1.6.1.1) Wynell Chance Brantley 115 River Rd Tenille, GA 31089	0.0050 acres 1/3024 of 14.98 acres	0.0084%	<i>n/a</i>
(5.1.6.1.3) Toby York 10004 GA Hwy 231 Harrison, GA 31035	0.0050 acres 1/3024 of 14.98 acres	0.0084%	<i>n/a</i>
(5.1.6.2) Wynell Chance Brantley 115 River Rd Tenille, GA 31089	0.0198 acres 1/756 of 14.98 acres	0.0337%	<i>n/a</i>
(5.1.6.4) Toby York 10004 GA Hwy 231 Harrison, GA 31035	0.0198 acres 1/756 of 14.98 acres	0.0337%	<i>n/a</i>
(5.1.7) Floyd Holland Davis Heirs, Devisees, Successors or Assigns			
(5.1.7.1) Billie Davis Kuhn 310 Ave A Melbourne Beach, FL 32951	0.1189 acres 1/126 of 14.98 acres	0.2023%	<i>n/a</i>
(5.1.8) Margie Shortridge PO Box 2398 Lebanon, TN 37088	0.1189 acres 1/126 of 14.98 acres	0.2023%	<i>n/a</i>
(5.1.9) Ellis Stuart Davis Heirs, Devisees, Successors or Assigns			
(5.1.9.1) John S. Davis 3851 NW 121st Ave Sunrise, FL 33323	0.1189 acres 1/126 of 14.98 acres	0.2023%	<i>n/a</i>
(6) George Alexander "Doll" Davis Heirs, Devisees, Successors or Assigns			
(6.1) Martha Ellen Stacy Davis Vandyke	<i>Life Estate extinguished</i>		
(6.1.1) Hazel Gertrude Davis Duncan Heirs, Devisees, Successors or Assigns			
(6.1.1.1) Mary Struzenberg 2655 South Bayshore Dr, Apt 408 Miami, FL 33133	0.0713 acres 1/210 of 14.98 acres	0.1214%	<i>n/a</i>
(6.1.1.2) Ronald Duncan 160 Smith Avenue Erwin, TN 37650	0.07133 acres 1/210 of 14.98 acres	0.1214%	0.5548% HB2058
(6.1.1.3) Pam Duncan 114 Witcher Street Erwin, TN 37650	0.0713 acres 1/210 of 14.98 acres	0.1214%	<i>n/a</i>
(6.1.1.4) Enoch Alan Duncan	<i>Pre-Deceased 6.1.1</i>		
(6.1.1.4.1) Grace Duncan 1608 Hotiyye Ave Sebring, FL 33870	0.0713 acres 1/210 of 14.98 acres	0.1214%	<i>n/a</i>
(6.1.1.5) Darlene Denise Deaner PO Box 222 Center Hill, FL 33514	0.0713 acres 1/210 of 14.98 acres	0.1214%	<i>n/a</i>
(6.1.2) Geneva Mae Davis Aesque Heirs, Devisees, Successors or Assigns			

Exhibit EE
Unit AX-99
Docket #VGOB 04-1116-1358-04
List of Owners/Claimants with Royalty Split Agreements/Court Orders/HB2058
(58.77 Acre Unit)

	Acres in Unit	Percent of Unit	Percent of Escrow
(6.1.2.1) Wanda Littrell 932 Larry Neil Way, Apt 1 Kingsport, TN 37660	0.0892 acres 1/168 of 14.98 acres	0.1517%	<i>n/a</i>
(6.1.2.2) Deborah Stewart 2976 Ashley St Kingsport, TN 37660	0.0892 acres 1/168 of 14.98 acres	0.1517%	<i>n/a</i>
(6.1.2.3) Sharon Powers 311 Western Hgts Drive Rogersville, TN 37857	0.0892 acres 1/168 of 14.98 acres	0.1517%	<i>n/a</i>
(6.1.2.4) James Allen Aesque PO Box 247 Grundy, VA 24614	0.0892 acres 1/168 of 14.98 acres	0.1517%	<i>n/a</i>
(6.1.3) Beulah June Davis Shephard Heirs, Devisees, Successors or Assigns			
(6.1.3.1) Kenneth "Jimmy" Carper Shepherd Heirs, Devisees, Successors or Assigns			
(6.1.3.1.1) Kennith David Shepherd 1505 Norway St Bristol, VA 24201	0.3567 acres 1/42 of 14.98 acres	0.6069%	<i>n/a</i>
(7) James Bert Davis Heirs, Devisees, Successors or Assigns			
(7.1) Leatha Mae Perkins Davis Heirs, Devisees, Successors or Assigns			
(7.1.1) Virginia Marie Davis Tiller Siders Heirs, Devisees, Successors or Assigns			
(7.1.1.1) Walters Lee Siders 17370 NE 243rd Place Rd Ft McCoy, FL 32134	0.0713 acres 1/210 of 14.98 acres	0.1214%	<i>n/a</i>
(7.1.1.2) Walter Leon Siders	<i>Pre-Deceased 7.1.1</i>		
(7.1.1.2.1) Lorraine Lee Wyatt PO Box 63 St Marks, FL 32355	0.0178 acres 1/840 of 14.98 acres	0.0303%	<i>n/a</i>
(7.1.1.3) Judy Carol Baughman 9911 Carr Rd Riverview, FL 33569	0.0357 acres 1/420 of 14.98 acres	0.0607%	<i>n/a</i>
(7.1.1.4) David Eugene Siders Heirs, Devisees, Successors or Assigns			
(7.1.1.4.1) Walter Lee Siders 17370 NE 243rd Place Rd Ft McCoy, FL 32134	0.0357 acres 1/420 of 14.98 acres	0.0607%	<i>n/a</i>
(7.1.2) Leona Davis Keen Heirs, Devisees, Successors or Assigns			
(7.1.2.1) James William Keen Heirs, Devisees, Successors or Assigns			
(7.1.2.1.1) Ira Clarence Keen PO Box 56 Maxie, VA 24628	0.0165 acres 1/910 of 14.98 acres	0.0280%	<i>n/a</i>
(7.1.2.1.2) Linda Sue Christian PO Box 62 Wolford, VA 24658	0.0165 acres 1/910 of 14.98 acres	0.0280%	<i>n/a</i>

Exhibit EE
Unit AX-99
Docket #VGOB 04-1116-1358-04
List of Owners/Claimants with Royalty Split Agreements/Court Orders/HB2058
(58.77 Acre Unit)

	Acres in Unit	Percent of Unit	Percent of Escrow
(7.1.2.1.4) Bobby Edmond Keen 1156 John Clifton Rd Raven, VA 24639	0.0165 acres 1/910 of 14.98 acres	0.0280%	n/a
(7.1.2.1.5) Brenda Gail Church 1025 Turnip Dr Vansant, VA 24656	0.0165 acres 1/910 of 14.98 acres	0.0280%	n/a
(7.1.2.1.6) Glenna Gay Keen Stevens 1236 Raysal Hollow Rd Raysal, WV 24879	0.0165 acres 1/910 of 14.98 acres	0.0280%	n/a
(7.1.2.1.7) Lillian Joyce Hurley PO Box 162 Maxie, VA 24628	0.0165 acres 1/910 of 14.98 acres	0.0280%	n/a
(7.1.2.1.8) Marjorie Fisher Stiltner PO Box 625 Bland, VA 24315	0.0165 acres 1/910 of 14.98 acres	0.0280%	n/a
(7.1.2.1.10) Darrell C Keen 1089 Old Columbia Rd Chapel Hill, TN 37034	0.0165 acres 1/910 of 14.98 acres	0.0280%	n/a
(7.1.2.1.11) Cindy Patricia Mullins 1711 6th Street Richlands, VA 24641	0.01646 acres 1/910 of 14.98 acres	0.0280%	0.1280% HB2058
(7.1.2.1.12) Connie Looney 2756 Slate Creek Rd Grundy, VA 24614	0.0165 acres 1/910 of 14.98 acres	0.0280%	n/a
(7.1.2.1.13) Timothy Keen Heirs, Devisees, Successors, or Assigns <i>(documentation pending)</i>	0.0165 acres 1/910 of 14.98 acres	0.0280%	n/a
(7.1.3) Virginia Davis Keen Heirs, Devisees, Successors or Assigns			
(7.1.3.1) Jerline Hendrix 2826 Henry Gower Road Pleasant View, TN 37146	0.0428 acres 1/350 of 14.98 acres	0.0728%	n/a
(7.1.3.2) Jerry E. Keen 7411 Coldwater Rd Fairview, TN 37062	0.0428 acres 1/350 of 14.98 acres	0.0728%	n/a
(7.1.3.4) Dewey Ray Keen 842 Page Street Bristol, VA 24201	0.0428 acres 1/350 of 14.98 acres	0.0728%	n/a
(7.1.3.5) Earl Roger Keen Heirs, Devisees, Successors or Assigns			
(7.1.3.5.1) Jerline Hendrix 2826 Henry Gower Road Pleasant View, TN 37146	0.0107 acres 1/1400 of 14.98 acres	0.0182%	n/a
(7.1.3.5.2) Jerry E. Keen 7411 Coldwater Rd Fairview, TN 37062	0.0107 acres 1/1400 of 14.98 acres	0.0182%	n/a
(7.1.3.5.4) Dewey Ray Keen 842 Page Street Bristol, VA 24201	0.0107 acres 1/1400 of 14.98 acres	0.0182%	n/a
(7.1.5) Lawrence Davis 7601 Van Fleet Rd Polk City, FL 33868	0.2140 acres 1/70 of 14.98 acres	0.3641%	n/a

(8) Elexious "Leckie" Martha Davis Wellman Heirs, Devisees,
Successors or Assigns

Exhibit EE
Unit AX-99
Docket #VGOB 04-1116-1358-04
List of Owners/Claimants with Royalty Split Agreements/Court Orders/HB2058
(58.77 Acre Unit)

	Acres in Unit	Percent of Unit	Percent of Escrow
(8.1) Charley Wellman Heirs, Devisees, Successors or Assigns			
(8.1.1) Luther Wellman Heirs, Devisees, Successors or Assigns			
(8.1.1.1) Elta Duty Heirs, Devisees, Successors or Assigns			
(8.1.1.1.1) Dollye Duty Heirs, Devisees, Successors, or Assigns			
(8.1.1.1.1.1) Donna Ledford 32311 Grandview Ave Westland, MI 48186	0.00446 acres 1/3360 of 14.98 acres	0.0076%	0.0347% HB2058
(8.1.1.1.1.2) Roberta Green 627 Lovell Dr Mt Juliet, TN 37122	0.00446 acres 1/3360 of 14.98 acres	0.0076%	0.0347% HB2058
(8.1.1.1.1.3) Ollie Dudley 2937 Princeville Dr Pickerington, OH 43147	0.00446 acres 1/3360 of 14.98 acres	0.0076%	0.0347% HB2058
(8.1.1.1.2) Donna Ledford 32311 Grandview Ave Westland, MI 48186	0.0134 acres 1/1120 of 14.98 acres	0.0228%	n/a
(8.1.1.1.3) Roberta Green 627 Lovell Dr Mt Juliet, TN 37122	0.0134 acres 1/1120 of 14.98 acres	0.0228%	n/a
(8.1.1.1.4) Ollie Dudley 2937 Princeville Dr Pickerington, OH 43147	0.0134 acres 1/1120 of 14.98 acres	0.0228%	n/a
(8.1.1.2) Ray Wellman Heirs, Devisees, Successors or Assigns			
(8.1.1.2.1) Melissa J. Wellman 11455 Elder Lane Lithopolis, OH 43136	0.0535 acres 1/280 of 14.98 acres	0.0910%	n/a
(8.1.1.3) Ruby Greer PO Box 707 Bassett, VA 24055	0.0535 acres 1/280 of 14.98 acres	0.0910%	n/a
(8.1.1.4) Luther L. Wellman 151 Elk Creek Delbarton, WV 25670	0.0535 acres 1/280 of 14.98 acres	0.0910%	n/a
(8.1.1.5) Joy Cloney 78 Five Mile Creek Delbarton, WV 25670	0.0535 acres 1/280 of 14.98 acres	0.0910%	n/a
(8.1.2) Barnes Wellman Heirs, Devisees, Successors or Assigns			
(8.1.2.1) Charley Wellman Heirs, Devisees, Successors or Assigns			
(8.1.2.1.1) Luther Wellman Heirs, Devisees, Successors or Assigns			
(8.1.2.1.1.1) Elta Duty Heirs, Devisees, Successors or Assigns			
(8.1.2.1.1.1.1) Dollye Duty Heirs, Devisees, Successors, or Assigns			
(8.1.2.1.1.1.1.1) Donna Ledford 32311 Grandview Ave Westland, MI 48186	0.00149 acres 1/10080 of 14.98 acres	0.0025%	0.0116% HB2058

Exhibit EE
Unit AX-99
Docket #VGOB 04-1116-1358-04
List of Owners/Claimants with Royalty Split Agreements/Court Orders/HB2058
(58.77 Acre Unit)

	Acres in Unit	Percent of Unit	Percent of Escrow
(8.1.2.1.1.1.2) Roberta Green 627 Lovell Dr Mt Juliet, TN 37122	0.00149 acres 1/10080 of 14.98 acres	0.0025%	0.0116% HB2058
(8.1.2.1.1.1.3) Ollie Dudley 2937 Princeville Dr Pickerington, OH 43147	0.00149 acres 1/10080 of 14.98 acres	0.0025%	0.0116% HB2058
(8.1.2.1.1.1.2) Donna Ledford 32311 Grandview Ave Westland, MI 48186	0.0045 acres 1/3360 of 14.98 acres	0.0076%	n/a
(8.1.2.1.1.1.3) Roberta Green 627 Lovell Dr Mt Juliet, TN 37122	0.0045 acres 1/3360 of 14.98 acres	0.0076%	n/a
(8.1.2.1.1.1.4) Ollie Dudley 2937 Princeville Dr Pickerington, OH 43147	0.0045 acres 1/3360 of 14.98 acres	0.0076%	n/a
(8.1.2.1.1.2) Ray Wellman Heirs, Devisees, Successors or Assigns			
(8.1.2.1.1.2.1) Melissa J. Wellman 11455 Elder Lane Lithopolis, OH 43136	0.0178 acres 1/840 of 14.98 acres	0.0303%	n/a
(8.1.2.1.1.3) Ruby Greer PO Box 707 Bassett, VA 24055	0.0178 acres 1/840 of 14.98 acres	0.0303%	n/a
(8.1.2.1.1.4) Luther L. Wellman 151 Elk Creek Delbarton, WV 25670	0.0178 acres 1/840 of 14.98 acres	0.0303%	n/a
(8.1.2.1.1.5) Joy Cloney 78 Five Mile Creek Delbarton, WV 25670	0.0178 acres 1/840 of 14.98 acres	0.0303%	n/a
(8.1.2.1.2) Oliver Wellman Heirs, Devisees, Successors or Assigns			
(8.1.2.1.2.1) Estella Wellman Heirs, Devisees, Successors or Assigns			
(8.1.2.1.2.1.1) Chester Wellman 918 E Maple Ave Adrian, MI 49221	0.0892 acres 1/168 of 14.98 acres	0.1517%	n/a
(8.1.3) Oliver Wellman Heirs, Devisees, Successors or Assigns			
(8.1.3.1) Estella Wellman Heirs, Devisees, Successors or Assigns			
(8.1.3.1.1) Chester Wellman 918 E Maple Ave Adrian, MI 49221	0.2675 acres 1/56 of 14.98 acres	0.4552%	n/a
(9) Ora May Davis Sturgeon Heirs, Devisees, Successors or Assigns			
(9.1) Linkous Davis Heirs, Devisees, Successors or Assigns			
(9.1.2) Eddie Dean Davis Heirs, Devisees, Successors or Assigns			
(9.1.2.1) Margie Carol Quinley Davis PO Box 155 Oakwood, VA 24631	0.03567 acres 1/420 of 14.98 acres	0.0607%	0.2774% HB2058

Exhibit EE
Unit AX-99
Docket #VGOB 04-1116-1358-04
List of Owners/Claimants with Royalty Split Agreements/Court Orders/HB2058
(58.77 Acre Unit)

	Acres in Unit	Percent of Unit	Percent of Escrow
(9.1.3) Bobby Darrell Davis Heirs, Devisees, Successors or Assigns			
(9.1.3.1) Sheila Davis Carty 208 Paul Stanley Rd Coeburn, VA 24230	0.0357 acres 1/420 of 14.98 acres	0.0607%	<i>n/a</i>
(9.3) Frank Don Sturgeon Heirs, Devisees, Successors or Assigns			
(9.3.1) Debbie Sue Sturgeon 1112 Clover Hill Rd Raven, VA 24639	0.1070 acres 1/140 of 14.98 acres	0.1821%	<i>n/a</i>
(9.3.2) Jeffery Gordon Sturgeon 1602 Farmer Street Richlands, VA 24641	0.1070 acres 1/140 of 14.98 acres	0.1821%	<i>n/a</i>
(9.4) Ethel May Sturgeon Lester PO Box 432 Big Rock, VA 24603	0.2140 acres 1/70 of 14.98 acres	0.3641%	<i>n/a</i>
(9.5) Arnold Sturgeon PO Box 432 Big Rock, VA 24603	0.2140 acres 1/70 of 14.98 acres	0.3641%	<i>n/a</i>
(10) Bessie Davis Huzelevich Heirs, Devisees, Successors or Assigns			
(10.6) Eula Mae Vencill Stiltner Heirs, Devisees, Successors or Assigns			
(10.6.1) Wanda Stiltner PO Box 92 Maxie, VA 24628	0.0204 acres 1/735 of 14.98 acres	0.0347%	<i>n/a</i>
(10.6.2) Patricia Blackburn Heirs, Devisees, Successors or Assigns			
(10.6.2.1) Crystal Blackburn PO Box 574 Grundy, VA 24614	0.0102 acres 1/1470 of 14.98 acres	0.0173%	<i>n/a</i>
(10.6.3) Tammy Blackburn 1398 Convict Hollow Rd Grundy, VA 24614	0.0204 acres 1/735 of 14.98 acres	0.0347%	<i>n/a</i>
(10.6.4) Sherry Hardin PO Box 1611 Grundy, VA 24614	0.0204 acres 1/735 of 14.98 acres	0.0347%	<i>n/a</i>
(10.6.5) Glenda C. Brown 79 Bell Ave Rossville, GA 30741	0.0204 acres 1/735 of 14.98 acres	0.0347%	<i>n/a</i>
(10.6.6) Larry E. Stiltner 1005 Anchor Rd Grundy, VA 24614	0.0204 acres 1/735 of 14.98 acres	0.0347%	<i>n/a</i>
(10.6.7) Terry W. Stiltner Heirs, Devisees, Successors, or Assigns			
(10.6.7.1) Sharlene Stiltner 1519 Maxie Circle Grundy, VA 24614	0.0204 acres 1/735 of 14.98 acres	0.0347%	<i>n/a</i>
(11) Ethel Davis Sturgeon Heirs, Devisees, Successors or Assigns			
(11.4) Roosevelt Lawrence Sturgeon Heirs, Devisees, Successors or Assigns			

Exhibit EE
Unit AX-99
Docket #VGOB 04-1116-1358-04
List of Owners/Claimants with Royalty Split Agreements/Court Orders/HB2058
(58.77 Acre Unit)

	Acres in Unit	Percent of Unit	Percent of Escrow
(11.4.1) Charles Edward Sturgeon PO Box 1857 Gibsonton, FL 33534	0.0446 acres 1/336 of 14.98 acres	0.0759%	<i>n/a</i>
(11.4.2) Elizabeth Ann Sturgeon PO Box 1857 Gibsonton, FL 33534	0.0446 acres 1/336 of 14.98 acres	0.0759%	<i>n/a</i>
(11.5) Lewis Vivian Sturgeon	<i>Pre-Deceased 11</i>		
(11.5.1) Guy Mitchell Sturgeon	<i>Pre-Deceased 11</i>		
(11.5.1.1) Rita Noreen Sturgeon 2304 E Glen Oaks Dr Wichita, KS 67216	0.0594 acres 1/252 of 14.98 acres	0.1011%	<i>n/a</i>
(11.6) Florence Gertrude Klein Heirs, Devisees, Successors or Assigns			
(11.6.2) Deborah Camacho 15 Almeria Irvine, CA 92614	0.08917 acres 1/168 of 14.98 acres	0.1517%	0.6935% HB2058
(12) Dora Davis Adkins Heirs, Devisees, Successors or Assigns			
(12.2) Betty Sue Buchanan Heirs, Devisees, Successors or Assigns			
(12.2.1) Alexandra Sigmon 309 Fox Private Dr Lot 9 Bluff City, TN 37618	0.0713 acres 1/210 of 14.98 acres	0.1214%	<i>n/a</i>
(12.3) Dorothy Jean Looney 2263 Watkins St Grundy, VA 24614	0.2140 acres 1/70 of 14.98 acres	0.3641%	<i>n/a</i>
(13) John Paul Davis Heirs, Devisees, Successors or Assigns			
(13.2) Pauline Stiltner Heirs, Devisees, Successors or Assigns			
(13.2.1) Paula Ohlinger 4227 Johnson Ridge Rd Stockport, OH 43787	0.1189 acres 1/126 of 14.98 acres	0.2023%	<i>n/a</i>
(13.2.2) Melissa Shortridge PO Box 4 Rowe, VA 24646	0.1189 acres 1/126 of 14.98 acres	0.2023%	<i>n/a</i>
(13.2.3) Archie Denver Stiltner 1622 Coons Branch Rd Grundy, VA 24614	0.1189 acres 1/126 of 14.98 acres	0.2023%	<i>n/a</i>
(14) Mike Davis Heirs, Devisees, Successors or Assigns			
(14.1) Dorothy Ann Fields Davis Sheets Heirs, Devisees, Successors or Assigns			
(14.1.1) Wiley Eugene Sheets Heirs, Devisees, Successors or Assigns			
(14.1.1.2) Tony Davis Heirs, Devisees, Successors, or Assign			
(14.1.1.2.1) Fredia Irene Davis 224 Fairfax Avenue Apt 2 Richlands, VA 24641	0.1189 acres 1/126 of 14.98 acres	0.2023%	<i>n/a</i>

Exhibit EE
Unit AX-99
Docket #VGOB 04-1116-1358-04
List of Owners/Claimants with Royalty Split Agreements/Court Orders/HB2058
(58.77 Acre Unit)

	Acres in Unit	Percent of Unit	Percent of Escrow
(14.1.1.3) Sandra Tackett 761 Rambler Court Myrtle Beach, SC 29588	0.1189 acres 1/126 of 14.98 acres	0.2023%	n/a
(14.1.3) Tony Davis Heirs, Devisees, Successors, or Assigns			
(14.1.3.1) Fredia Irene Davis 224 Fairfax Avenue Apt 2 Richlands, VA 24641	0.2378 acres 1/63 of 14.98 acres	0.4046%	n/a
(14.1.4) Sandra Tackett 761 Rambler Court Myrtle Beach, SC 29588	0.2378 acres 1/63 of 14.98 acres	0.4046%	n/a
	Acres Percent	7.68063 13.0690%	

Tract #1C - 1.31 acres

COAL OWNERSHIP

(1) H-W Financial, LLC, Tr.3 P.O. Box 11000 Danville, VA 24543	1.31 acres	2.2290%	n/a
--	------------	---------	-----

OIL & GAS OWNERSHIP

(1) Richard S. McGlothlin, et al.	1.31 acres	2.2290%	
(a) Richard S. McGlothlin 141456 Heather Dr Bristol, VA 24202	0.66 acres 1/2 of 1.31 acres	1.1145%	n/a
(b) Phillip A. McGlothlin 145 Hillside Dr Lebanon, VA 24266	0.66 acres 1/2 of 1.31 acres	1.1145%	n/a
	Acres Percent	1.31 2.2290%	

Tract #1D - 2.11 acres

COAL OWNERSHIP

(1) H-W Financial, LLC, Tr.3 P.O. Box 11000 Danville, VA 24543	2.11 acres	3.5903%	4.1028% Royalty Division Agreement
--	------------	---------	--

OIL & GAS OWNERSHIP

(1) Clara "Clarcy" Helton** <i>Conveyed to Kenny Helton 8/16/2013 at Instrument# 130001800, Life Estate reserved</i>			
Kenny E. Helton 3831 Garden Greek Rd Rowe, VA 24646	2.11 acres	3.5903%	

**Interest to place on direct pay (sum of heirs who have returned W-9's):

(a) Kenny E. Helton 3831 Garden Greek Rd Rowe, VA 24646	1.06 acres 1/2 of 2.11 acres	1.7951%	4.1028% Royalty Division Agreement
---	---------------------------------	---------	--

** Below Heirs of Clara Helton will receive a one time payment from escrow for funds accumulated up to date of her death (2/27/2016)

Nancy Kathleen Helton 410 Oakview Bristol, VA 24201	0.35 acres 1/6 of 2.11 acres	0.5984%	
Vivian Jean Stuart 14451 Carriage Lane, Apt 1 Meadowview, VA 24361	0.35 acres 1/6 of 2.11 acres	0.5984%	

Exhibit EE
Unit AX-99
Docket #VGOB 04-1116-1358-04
List of Owners/Claimants with Royalty Split Agreements/Court Orders/HB2058
(58.77 Acre Unit)

	Acres in Unit	Percent of Unit	Percent of Escrow
Kenny E. Helton 3831 Garden Creek Road Rowe, VA 24646	0.35 acres 1/6 of 2.11 acres	0.5984%	
Tract #1E - 1.80 acres			
COAL OWNERSHIP			
(1) H-W Financial, LLC, Tr.3 P.O. Box 11000 Danville, VA 24543	1.80 acres	3.0628%	n/a
OIL & GAS OWNERSHIP			
(1) R.W. Helton Heirs, Deviseses, Successors or Assigns (<i>B. Bernice Durst, et al</i>)	1.80 acres	3.0628%	
(a) Ollie Ellen Gross Heirs, Deviseses, Successors or Assigns			
(a.1) Judie D. Miller Heirs, Deviseses, Successors or Assigns			
(a.1.1) Teresa Troutt 1137 Greenwood Road Zanesville, OH 43701	0.12 acres 1/15 of 1.80 acres	0.2042%	n/a
(a.1.2) Tracie S. Davis Hindel 16125 State Rt. 60 Dresden, OH 43821	0.12 acres 1/15 of 1.80 acres	0.2042%	n/a
(a.1.3) Chad Miller 3385 Moxahala Park Rd Zanesville, OH 43701	0.12 acres 1/15 of 1.80 acres	0.2042%	n/a
(a.2) B. Bernice Durst 2301 Potts Lane Zanesville, OH 43701	0.36 acres 1/5 of 1.80 acres	0.6126%	n/a
(a.3) Connie E. McGilton Heirs, Deviseses, Successors or Assigns			
(a.3.1) Robert McGilton 1020 Clay St, Apt 16 Zanesville, OH 43701	0.12 acres 1/15 of 1.80 acres	0.2042%	n/a
(a.3.2) Michael Harrier 1334 Coppermill Rd Zanesville, OH 43701	0.08 acres 2/45 of 1.80 acres	0.1361%	n/a
(a.3.3) Brande Harrier 1718 Potts Ln Zanesville, OH 43701	0.08 acres 2/45 of 1.80 acres	0.1361%	n/a
(a.3.4) Heidi McGilton 1334 Coppermill Rd Zanesville, OH 43701	0.08 acres 2/45 of 1.80 acres	0.1361%	n/a
(a.4) Ray M. Gross 1007 Arch St Zanesville, OH 43701	0.36 acres 1/5 of 1.80 acres	0.6126%	n/a
(a.5) Carlos L. Gross Heirs, Deviseses, Successors or Assigns			
(a.5.1) Sherry L. Gross Tracy 939 Talley Ave Zanesville, OH 43701-5680	0.36 acres 1/5 of 1.80 acres	0.6126%	n/a
	Acres Percent	1.80 3.0628%	

Exhibit EE
Unit AX-99
Docket #VGOB 04-1116-1358-04
List of Owners/Claimants with Royalty Split Agreements/Court Orders/HB2058
(58.77 Acre Unit)

	Acres in Unit	Percent of Unit	Percent of Escrow
<u>Tract #1F - 1.41 acres</u>			
<u>COAL OWNERSHIP</u>			
(1) H-W Financial, LLC, Tr.3 P.O. Box 11000 Danville, VA 24543	1.41 acres	2.3992%	n/a
<u>OIL & GAS OWNERSHIP</u>			
(1) Ronald Rose, et al.	1.41 acres	2.3992%	
(a) Ronald Rose 1216 Windsor Ct Front Royal, VA 22630	0.47 acres 1/3 of 1.41 acres	0.7997%	n/a
(b) Edith Mae Rose HC65 Box 133 Rowe, VA 24646	<i>Conveyed interest by Instrument #110002847 to Reavis Rose</i>		
(c) Reavis Rose 49 Ketron Ave Lebanon, VA 24266-7058	0.94 acres 2/3 of 1.41 acres	1.5995%	n/a
	Acres	1.41	
	Percent	2.3992%	
<u>Tract #1H - 0.34 acres</u>			
<u>COAL OWNERSHIP</u>			
(1) H-W Financial, LLC, Tr.3 P.O. Box 11000 Danville, VA 24543	0.34 acres	0.5785%	n/a
<u>OIL & GAS OWNERSHIP</u>			
(1) James D. McGlothlin 4149 New Garden Rd Cleveland, VA 24225	0.34 acres	0.5785%	n/a
<u>Tract #3 - 4.71 acres</u>			
<u>COAL OWNERSHIP</u>			
(1) H-W Financial, LLC, Tr.14 P.O. Box 11000 Danville, VA 24543	4.71 acres	8.0143%	3.9251% Royalty Division Agreement
<u>OIL & GAS OWNERSHIP</u>			
(1) Fielden Sanders Heirs, Devisees, Successors or Assigns, et al.	4.71 acres	8.0143%	
(1) Ora Sanders Heirs, Devisees, Successors or Assigns			
(a) Oma Sanders Tiller Heirs, Devisees, Successors or Assigns			
(a.1) Loeita Austin Lambert 74 Hillcrest Court Lebanon, VA 24268	0.1121 acres 1/42 of 4.71 acres	0.1908%	n/a
(a.2) Edward Tiller 7491 Red Bud Hwy Honaker, VA 24260	0.1121 acres 1/42 of 4.71 acres	0.1908%	n/a
(b) Leafy Sanders Tiller Heirs, Devisees, Successors or Assigns			

Exhibit EE
Unit AX-99
Docket #VGOB 04-1116-1358-04
List of Owners/Claimants with Royalty Split Agreements/Court Orders/HB2058
(58.77 Acre Unit)

	Acres in Unit	Percent of Unit	Percent of Escrow
(b.1) Christa Hess 3319 Wayfield Dr. Johnson City, TN 37601	0.1121 acres 1/42 of 4.71 acres	0.1908%	<i>n/a</i>
(b.2) Ronnie Wayne Tiller 7918 Gold Leaf Circle Spotsylvania, VA 22551	0.1121 acres 1/42 of 4.71 acres	0.1908%	<i>n/a</i>
(c) Lena Sanders Sutarka 751 Forest Hill Rd Gordonsville, VA 22942	0.2243 acres 1/21 of 4.71 acres	0.3816%	<i>n/a</i>
(d) Daniel E. Sanders Heirs, Devisees, Successors or Assigns			
(d.1) Orie D. Wangler 105418 S 3310 Rd Mcloud, OK 74851	0.0561 acres 1/84 of 4.71 acres	0.0954%	0.4361% HB2058
(d.2) Wainoke Sanders 309 East Harmon Midwest City, OK 73110	0.0561 acres 1/84 of 4.71 acres	0.0954%	0.4361% HB2058
(d.3) La'Trenda Sanders 105230 S 3310 Rd Mcloud, OK 74851	0.0561 acres 1/84 of 4.71 acres	0.0954%	0.4361% HB2058
(d.4) Lamona Heck Roach 8220 NW 112th Street Oklahoma City, OK 73162	0.0561 acres 1/84 of 4.71 acres	0.0954%	<i>n/a</i>
(e) Julia Sanders O'Quinn 1232 Green Cook Rd Sunbury, OH 43074	0.2243 acres 1/21 of 4.71 acres	0.3816%	<i>n/a</i>
(f) Ellis Sanders Heirs, Devisees, Successors or Assigns			
(f.1) Beatrice Jane MacCormac 102 Lance Street Ranson, WV 25438	0.1121 acres 1/42 of 4.71 acres	0.1908%	0.4361% Royalty Division Agreement
(f.2) Betty Sanders Fletcher P.O. Box 691 Marion, VA 24354	0.1121 acres 1/42 of 4.71 acres	0.1908%	0.4361% Royalty Division Agreement
(g) Walter Sanders Heirs, Devisees, Successors or Assigns			
(g.1) Nadine Sanders Hurley 631 Belfast School Rd Cedar Bluff, VA 24609	0.0561 acres 1/84 of 4.71 acres	0.0954%	<i>n/a</i>
(g.2) Adrine Vandyke Horn 646 Burnett St. Richlands, VA 24641	0.0561 acres 1/84 of 4.71 acres	0.0954%	<i>n/a</i>
(g.3) Roger Sanders P.O. Box 82 Pilgrims Knob, VA 24634	0.0561 acres 1/84 of 4.71 acres	0.0954%	<i>n/a</i>
(g.5) James Sanders	Deceased, no children		
(2) Fielden Sanders Heirs, Devisees, Successors or Assigns			
(a) Chester Sanders Heirs, Devisees, Successors, or Assigns			
(a.1) Edith M. Sanders 408 W Dartmouth Avenue Melbourne, FL 32901	0.7850 acres 1/6 of 4.71 acres	1.3357%	3.0528% Royalty Division Agreement Revised 4/23/2020

Exhibit EE
Unit AX-99
Docket #VGOB 04-1116-1358-04
List of Owners/Claimants with Royalty Split Agreements/Court Orders/HB2058
(58.77 Acre Unit)

	Acres in Unit	Percent of Unit	Percent of Escrow
(b) Dave Sanders 590 Bailey Switch Rd. Bluefield, VA 24605	0.7850 acres 1/6 of 4.71 acres	1.3357%	<i>n/a</i>
(c) Norman Sanders Heirs, Devisees, Successors or Assigns			
(c.1) Shirley Sanders 2013 Otterdale Road Midlothian, VA 23112	0.7850 acres 1/6 of 4.71 acres	1.3357%	<i>n/a</i>
(d) Estil Sanders Heirs, Devisees, Successors or Assigns			
(d.1) Goldie Sanders Heirs, Devisees, Successors or Assigns			
(d.1.1) James Sanders Heirs, Devisees, Successors, or Assigns			
(d.1.1.1) David Sanders 324 Pruner Street Lebanon, VA 24266	0.0374 acres 1/126 of 4.71 acres	0.0636%	<i>n/a</i>
(d.1.2) Judy Sanders Israel 5136 Drill Road Honaker, VA 24260	0.0374 acres 1/126 of 4.71 acres	0.0636%	<i>n/a</i>
(d.1.3) Harley Sanders 172 Vantage Drive Tazewell, VA 24651	0.0374 acres 1/126 of 4.71 acres	0.0636%	<i>n/a</i>
(d.1.4) Jerry Sanders Heirs, Devisees, Successors, or Assigns			
(d.1.4.1) Joyce Renee Wallace PO Box 789 Honaker, VA 24260	0.0093 acres 1/504 of 4.71 acres	0.0159%	<i>n/a</i>
(d.1.4.2) Evelyn Michelle Calhoun 101 Briarwood Hills Drive Lebanon, VA 24266	0.0093 acres 1/504 of 4.71 acres	0.0159%	<i>n/a</i>
(d.1.4.3) Jerri Nichole Vance PO Box 839 Honaker, VA 24260	0.0093 acres 1/504 of 4.71 acres	0.0159%	<i>n/a</i>
(d.1.4.4) Timothy Foster Sanders PO Box 839 Honaker, VA 24260	0.0093 acres 1/504 of 4.71 acres	0.0159%	<i>n/a</i>
(d.1.5) Larry Sanders P.O. Box 996 Honaker, VA 24260	0.0374 acres 1/126 of 4.71 acres	0.0636%	<i>n/a</i>
(d.1.6) Allen Sanders PO Box 2254 Lebanon, VA 24266	0.0374 acres 1/126 of 4.71 acres	0.0636%	<i>n/a</i>
(d.1.7) Evelyn Sanders Nash 19 Heritage Drive Honaker, VA 24260	0.0374 acres 1/126 of 4.71 acres	0.0636%	<i>n/a</i>
(d.2) James Sanders Heirs, Devisees, Successors, or Assigns <i>(documentation pending)</i>			
(d.2.1) David Sanders 324 Pruner Street Lebanon, VA 24266	0.0748 acres 1/63 of 4.71 acres	0.1272%	<i>n/a</i>

Exhibit EE
Unit AX-99
Docket #VGOB 04-1116-1358-04
List of Owners/Claimants with Royalty Split Agreements/Court Orders/HB2058
(58.77 Acre Unit)

	Acres in Unit	Percent of Unit	Percent of Escrow
(d.3) Judy Sanders Israel 5136 Drill Road Honaker, VA 24260	0.0748 acres 1/63 of 4.71 acres	0.1272%	n/a
(d.4) Harley Sanders 172 Vantage Drive Tazewell, VA 24651	0.0748 acres 1/63 of 4.71 acres	0.1272%	n/a
(d.5) Jerry Sanders Heirs, Devisees, Successors, or Assigns			
(d.5.1) Joyce Renee Wallace PO Box 789 Honaker, VA 24260	0.0187 acres 1/252 of 4.71 acres	0.0318%	n/a
(d.5.2) Evelyn Michelle Calhoun 101 Briarwood Hills Drive Lebanon, VA 24266	0.0187 acres 1/252 of 4.71 acres	0.0318%	n/a
(d.5.3) Jerri Nichole Vance PO Box 839 Honaker, VA 24260	0.0187 acres 1/252 of 4.71 acres	0.0318%	n/a
(d.5.4) Timothy Foster Sanders PO Box 839 Honaker, VA 24260	0.0187 acres 1/252 of 4.71 acres	0.0318%	n/a
(d.6) Larry Sanders P.O. Box 996 Honaker, VA 24260	0.0748 acres 1/63 of 4.71 acres	0.1272%	n/a
(d.7) Allen Sanders PO Box 2254 Lebanon, VA 24266	0.0748 acres 1/63 of 4.71 acres	0.1272%	n/a
(d.8) Evelyn Sanders Nash 19 Heritage Drive Honaker, VA 24260	0.0748 acres 1/63 of 4.71 acres	0.1272%	n/a
	Acres Percent	4.6539 7.9189%	

***Although Tract 4A is a Fee tract, a portion of this tract has always paid into escrow as unknown/unlocatables. These interests will be disbursed from escrow as W9's are received*

Tract #4A - 0.43 acres

COAL OWNERSHIP

Moses Davis Heirs, Devisees, Successors or Assigns	0.43 acres	0.7317%	
(6) George Alexander "Doll" Davis Heirs, Devisees, Successors or Assigns			
(6.1) Martha Ellen Stacy Davis Vandyke	<i>Life Estate extinguished</i>		
(6.1.1) Hazel Gertrude Davis Duncan Heirs, Devisees, Successors or Assigns			
(6.1.1.1) Mary Struzenberg 2655 South Bayshore Dr, Apt 408 Miami, FL 33133	0.002 acres 1/210 of 0.43 acres	0.0035%	n/a
(6.1.1.2) Ronald Duncan 160 Smith Avenue Erwin, TN 37650	0.002 acres 1/210 of 0.43 acres	0.0035%	n/a
(6.1.1.3) Pam Duncan 114 Witcher Street Erwin, TN 37650	0.002 acres 1/210 of 0.43 acres	0.0035%	n/a
(6.1.1.4) Enoch Alan Duncan			

Exhibit EE
Unit AX-99
Docket #VGOB 04-1116-1358-04
List of Owners/Claimants with Royalty Split Agreements/Court Orders/HB2058
(58.77 Acre Unit)

	Acres in Unit	Percent of Unit	Percent of Escrow
(6.1.1.4.1) Grace Duncan 1608 Hotiyee Ave Sebring, FL 33870	0.002 acres 1/210 of 0.43 acres	0.0035%	<i>n/a</i>
(6.1.1.5) Darlene Denise Deaner PO Box 222 Center Hill, FL 33514	0.002 acres 1/210 of 0.43 acres	0.0035%	<i>n/a</i>
(6.1.2) Geneva Mae Davis Aesque Heirs, Devisees, Successors or Assigns			
(6.1.2.1) Wanda Littrell 932 Larry Neil Way, Apt 1 Kingsport, TN 37660	0.003 acres 1/168 of 0.43 acres	0.0044%	<i>n/a</i>
(6.1.2.2) Deborah Stewart 2976 Ashley St Kingsport, TN 37660	0.003 acres 1/168 of 0.43 acres	0.0044%	<i>n/a</i>
(6.1.2.3) Sharon Powers 311 Western Hgts Drive Rogersville, TN 37857	0.003 acres 1/168 of 0.43 acres	0.0044%	<i>n/a</i>
(6.1.2.4) James Allen Aesque PO Box 247 Grundy, VA 24614	0.003 acres 1/168 of 0.43 acres	0.0044%	<i>n/a</i>
(6.1.3) Beulah June Davis Shephard Heirs, Devisees, Successors or Assigns			
(6.1.3.1) Kenneth "Jimmy" Carper Shepherd Heirs, Devisees, Successors or Assigns			
(6.1.3.1.1) Kenneth David Shepherd 1505 Norway St Bristol, VA 24201	0.010 acres 1/42 of 0.43 acres	0.0174%	<i>n/a</i>
(7) James Bert Davis Heirs, Devisees, Successors or Assigns			
(7.1) Leatha Mae Perkins Davis Heirs, Devisees, Successors or Assigns			
(7.1.1) Virginia Marie Davis Tiller Siders Heirs, Devisees, Successors or Assigns			
(7.1.1.1) Walters Lee Siders 17370 NE 243rd Place Rd Ft McCoy, FL 32134	0.002 acres 1/210 of 0.43 acres	0.0035%	<i>n/a</i>
(7.1.1.2) Walter Leon Siders	<i>Pre-Deceased 7.1.1</i>		
(7.1.1.2.1) Lorraine Lee Wyatt PO Box 63 St Marks, FL 32355	0.001 acres 1/840 of 0.43 acres	0.0009%	<i>n/a</i>
(7.1.1.2.2) Loretta Lynn Sellers PO Box 223 St Marks, FL 32355	0.001 acres 1/840 of 0.43 acres	0.0009%	<i>n/a</i>
(7.1.1.3) Judy Carol Baughman 9911 Carr Rd Riverview, FL 33569	0.001 acres 1/420 of 0.43 acres	0.0017%	<i>n/a</i>
(7.1.1.4) David Eugene Siders Heirs, Devisees, Successors or Assigns			
(7.1.1.4.1) Walter Lee Siders 17370 NE 243rd Place Rd Ft McCoy, FL 32134	0.001 acres 1/420 of 0.43 acres	0.0017%	<i>n/a</i>

Exhibit EE
Unit AX-99
Docket #VGOB 04-1116-1358-04
List of Owners/Claimants with Royalty Split Agreements/Court Orders/HB2058
(58.77 Acre Unit)

	Acres in Unit	Percent of Unit	Percent of Escrow
(7.1.2) Leona Davis Keen Heirs, Devisees, Successors or Assigns			
(7.1.2.1) James William Keen Heirs, Devisees, Successors or Assigns			
(7.1.2.1.1) Ira Clarence Keen PO Box 56 Maxie, VA 24628	0.0005 acres 1/910 of 0.43 acres	0.0008%	<i>n/a</i>
(7.1.2.1.2) Linda Sue Christian PO Box 62 Wolford, VA 24658	0.0005 acres 1/910 of 0.43 acres	0.0008%	<i>n/a</i>
(7.1.2.1.4) Bobby Edmond Keen 1156 John Clifton Rd Raven, VA 24639	0.0005 acres 1/910 of 0.43 acres	0.0008%	<i>n/a</i>
(7.1.2.1.5) Brenda Gail Church 1025 Turnip Dr Vansant, VA 24656	0.0005 acres 1/910 of 0.43 acres	0.0008%	<i>n/a</i>
(7.1.2.1.6) Glenna Gay Keen Stevens 1236 Raysal Hollow Rd Raysal, WV 24879	0.0005 acres 1/910 of 0.43 acres	0.0008%	<i>n/a</i>
(7.1.2.1.7) Lillian Joyce Hurley PO Box 162 Maxie, VA 24628	0.0005 acres 1/910 of 0.43 acres	0.0008%	<i>n/a</i>
(7.1.2.1.8) Marjorie Fisher Stiltner PO Box 625 Bland, VA 24315	0.0005 acres 1/910 of 0.43 acres	0.0008%	<i>n/a</i>
(7.1.2.1.10) Darrell C Keen 1089 Old Columbia Rd Chapel Hill, TN 37034	0.0005 acres 1/910 of 0.43 acres	0.0008%	<i>n/a</i>
(7.1.2.1.11) Cindy Patricia Mullins 1711 6th Street Richlands, VA 24641	0.0005 acres 1/910 of 0.43 acres	0.0008%	<i>n/a</i>
(7.1.2.1.12) Connie Looney 2756 Slate Creek Rd Grundy, VA 24614	0.0005 acres 1/910 of 0.43 acres	0.0008%	<i>n/a</i>
(7.1.2.1.13) Timothy Keen Heirs, Devisees, Successors, or Assigns <i>(documentation pending)</i>	0.0005 acres 1/910 of 0.43 acres	0.0008%	<i>n/a</i>
(7.1.3) Virginia Davis Keen Heirs, Devisees, Successors or Assigns			
(7.1.3.1) Jerline Hendrix 2826 Henry Gower Road Pleasant View, TN 37146	0.001 acres 1/350 of 0.43 acres	0.0021%	<i>n/a</i>
(7.1.3.2) Jerry E. Keen 7411 Coldwater Rd Fairview, TN 37062	0.001 acres 1/350 of 0.43 acres	0.0021%	<i>n/a</i>
(7.1.3.4) Dewey Ray Keen 842 Page Street Bristol, VA 24201	0.001 acres 1/350 of 0.43 acres	0.0021%	<i>n/a</i>
(7.1.3.5) Earl Roger Keen Heirs, Devisees, Successors or Assigns			
(7.1.3.5.1) Jerline Hendrix 2826 Henry Gower Road Pleasant View, TN 37146	0.0003 acres 1/1400 of 0.43 acres	0.0005%	<i>n/a</i>

Exhibit EE
Unit AX-99
Docket #VGOB 04-1116-1358-04
List of Owners/Claimants with Royalty Split Agreements/Court Orders/HB2058
(58.77 Acre Unit)

	Acres in Unit	Percent of Unit	Percent of Escrow
(7.1.3.5.2) Jerry E. Keen 7411 Coldwater Rd Fairview, TN 37062	0.0003 acres 1/1400 of 0.43 acres	0.0005%	<i>n/a</i>
(7.1.3.5.4) Dewey Ray Keen 842 Page Street Bristol, VA 24201	0.0003 acres 1/1400 of 0.43 acres	0.0005%	<i>n/a</i>
(7.1.5) Lawrence Davis 7601 Van Fleet Rd Polk City, FL 33868	0.006 acres 1/70 of 0.43 acres	0.0105%	<i>n/a</i>
(8) Elexious "Leckie" Martha Davis Wellman Heirs, Devisees, Successors or Assigns			
(8.1) Charley Wellman Heirs, Devisees, Successors or Assigns			
(8.1.1) Luther Wellman Heirs, Devisees, Successors or Assigns			
(8.1.1.1) Elta Duty Heirs, Devisees, Successors or Assigns			
(8.1.1.1.1) Dollye Duty Heirs, Devisees, Successors, or Assigns			
(8.1.1.1.1.1) Donna Ledford 32311 Grandview Ave Westland, MI 48186	0.00013 acres 1/3360 of 0.43 acres	0.0002%	<i>n/a</i>
(8.1.1.1.1.2) Roberta Green 627 Lovell Dr Mt Juliet, TN 37122	0.00013 acres 1/3360 of 0.43 acres	0.0002%	<i>n/a</i>
(8.1.1.1.1.3) Ollie Dudley 2937 Princeville Dr Pickerington, OH 43147	0.00013 acres 1/3360 of 0.43 acres	0.0002%	<i>n/a</i>
(8.1.1.1.2) Donna Ledford 32311 Grandview Ave Westland, MI 48186	0.0004 acres 1/1120 of 0.43 acres	0.0007%	<i>n/a</i>
(8.1.1.1.3) Roberta Green 627 Lovell Dr Mt Juliet, TN 37122	0.0004 acres 1/1120 of 0.43 acres	0.0007%	<i>n/a</i>
(8.1.1.1.4) Ollie Dudley 2937 Princeville Dr Pickerington, OH 43147	0.0004 acres 1/1120 of 0.43 acres	0.0007%	<i>n/a</i>
(8.1.1.2) Ray Wellman Heirs, Devisees, Successors or Assigns			
(8.1.1.2.1) Melissa J. Wellman 11455 Elder Lane Lithopolis, OH 43136	0.002 acres 1/280 of 0.43 acres	0.0026%	<i>n/a</i>
(8.1.1.3) Ruby Greer PO Box 707 Bassett, VA 24055	0.002 acres 1/280 of 0.43 acres	0.0026%	<i>n/a</i>
(8.1.1.4) Luther Wellman 151 Elk Creek Delbarton, WV 25670	0.002 acres 1/280 of 0.43 acres	0.0026%	<i>n/a</i>
(8.1.1.5) Joy Cloney 78 Five Mile Creek Delbarton, WV 25670	0.002 acres 1/280 of 0.43 acres	0.0026%	<i>n/a</i>
(8.1.2) Barnes Wellman Heirs, Devisees, Successors or Assigns			

Exhibit EE
Unit AX-99
Docket #VGOB 04-1116-1358-04
List of Owners/Claimants with Royalty Split Agreements/Court Orders/HB2058
(58.77 Acre Unit)

	Acres in Unit	Percent of Unit	Percent of Escrow
(8.1.2.1) Charley Wellman Heirs, Devisees, Successors or Assigns			
(8.1.2.1.1) Luther Wellman Heirs, Devisees, Successors or Assigns			
(8.1.2.1.1.1) Elta Duty Heirs, Devisees, Successors or Assigns			
(8.1.2.1.1.1.1) Dollye Duty Heirs, Devisees, Successors, or Assigns			
(8.1.2.1.1.1.1.1) Donna Ledford 32311 Grandview Ave Westland, MI 48186	0.00004 acres 1/10080 of 0.43 acres	0.0001%	<i>n/a</i>
(8.1.2.1.1.1.1.2) Roberta Green 627 Lovell Dr Mt Juliet, TN 37122	0.00004 acres 1/10080 of 0.43 acres	0.0001%	<i>n/a</i>
(8.1.2.1.1.1.1.3) Ollie Dudley 2937 Princeville Dr Pickerington, OH 43147	0.00004 acres 1/10080 of 0.43 acres	0.0001%	<i>n/a</i>
(8.1.2.1.1.1.2) Donna Ledford 32311 Grandview Ave Westland, MI 48186	0.0001 acres 1/3360 of 0.43 acres	0.0002%	<i>n/a</i>
(8.1.2.1.1.1.3) Roberta Green 627 Lovell Dr Mt Juliet, TN 37122	0.0001 acres 1/3360 of 0.43 acres	0.0002%	<i>n/a</i>
(8.1.2.1.1.1.4) Ollie Dudley 2937 Princeville Dr Pickerington, OH 43147	0.0001 acres 1/3360 of 0.43 acres	0.0002%	<i>n/a</i>
(8.1.2.1.1.2) Ray Wellman Heirs, Devisees, Successors or Assigns			
(8.1.2.1.1.2.1) Melissa J. Wellman 11455 Elder Lane Lithopolis, OH 43136	0.001 acres 1/840 of 0.43 acres	0.0009%	<i>n/a</i>
(8.1.2.1.1.3) Ruby Greer PO Box 707 Bassett, VA 24055	0.001 acres 1/840 of 0.43 acres	0.0009%	<i>n/a</i>
(8.1.2.1.1.4) Luther Wellman 151 Elk Creek Delbarton, WV 25670	0.001 acres 1/840 of 0.43 acres	0.0009%	<i>n/a</i>
(8.1.2.1.1.5) Joy Cloney 78 Five Mile Creek Delbarton, WV 25670	0.001 acres 1/840 of 0.43 acres	0.0009%	<i>n/a</i>
(8.1.2.1.2) Oliver Wellman Heirs, Devisees, Successors or Assigns			
(8.1.2.1.2.1) Estella Wellman Heirs, Devisees, Successors or Assigns			
(8.1.2.1.2.1.1) Chester Wellman 918 E Maple Ave Adrian, MI 49221	0.003 acres 1/168 of 0.43 acres	0.0044%	<i>n/a</i>
(8.1.3) Oliver Wellman Heirs, Devisees, Successors or Assigns			
(8.1.3.1) Estella Wellman Heirs, Devisees, Successors or Assigns			

Exhibit EE
Unit AX-99
Docket #VGOB 04-1116-1358-04
List of Owners/Claimants with Royalty Split Agreements/Court Orders/HB2058
(58.77 Acre Unit)

	Acres in Unit	Percent of Unit	Percent of Escrow
(8.1.3.1.1) Chester Wellman 918 E Maple Ave Adrian, MI 49221	0.008 acres 1/56 of 0.43 acres	0.0131%	<i>n/a</i>
<u>OIL & GAS OWNERSHIP</u>			
Moses Davis Heirs, Devisees, Successors or Assigns	0.43 acres	0.7317%	
(6) George Alexander "Doll" Davis Heirs, Devisees, Successors or Assigns			
(6.1) Martha Ellen Stacy Davis Vandyke	<i>Life Estate extinguished</i>		
(6.1.1) Hazel Gertrude Davis Duncan Heirs, Devisees, Successors or Assigns			
(6.1.1.1) Mary Struzenberg 2655 South Bayshore Dr, Apt 408 Miami, FL 33133	0.002 acres 1/210 of 0.43 acres	0.0035%	<i>n/a</i>
(6.1.1.2) Ronald Duncan 160 Smith Avenue Erwin, TN 37650	0.002 acres 1/210 of 0.43 acres	0.0035%	0.0159% HB2058
(6.1.1.3) Pam Duncan 114 Witcher Street Erwin, TN 37650	0.002 acres 1/210 of 0.43 acres	0.0035%	<i>n/a</i>
(6.1.1.4) Enoch Alan Duncan	<i>Pre-Deceased 6.1.1</i>		
(6.1.1.4.1) Grace Duncan 1608 Hotiyee Ave Sebring, FL 33870	0.002 acres 1/210 of 0.43 acres	0.0035%	<i>n/a</i>
(6.1.1.5) Darlene Denise Deaner PO Box 222 Center Hill, FL 33514	0.002 acres 1/210 of 0.43 acres	0.0035%	<i>n/a</i>
(6.1.2) Geneva Mae Davis Aesque Heirs, Devisees, Successors or Assigns			
(6.1.2.1) Wanda Littrell 932 Larry Neil Way, Apt 1 Kingsport, TN 37660	0.003 acres 1/168 of 0.43 acres	0.0044%	<i>n/a</i>
(6.1.2.2) Deborah Stewart 2976 Ashley St Kingsport, TN 37660	0.003 acres 1/168 of 0.43 acres	0.0044%	<i>n/a</i>
(6.1.2.3) Sharon Powers 311 Western Hgts Drive Rogersville, TN 37857	0.003 acres 1/168 of 0.43 acres	0.0044%	<i>n/a</i>
(6.1.2.4) James Allen Aesque PO Box 247 Grundy, VA 24614	0.003 acres 1/168 of 0.43 acres	0.0044%	<i>n/a</i>
(6.1.3) Beulah June Davis Shephard Heirs, Devisees, Successors or Assigns			
(6.1.3.1) Kenneth "Jimmy" Carper Shepherd Heirs, Devisees, Successors or Assigns			
(6.1.3.1.1) Kenneth David Shepherd 1505 Norway St Bristol, VA 24201	0.010 acres 1/42 of 0.43 acres	0.0174%	<i>n/a</i>
(7) James Bert Davis Heirs, Devisees, Successors or Assigns			
(7.1) Leatha Mae Perkins Davis Heirs, Devisees, Successors or Assigns			

Exhibit EE
Unit AX-99
Docket #VGOB 04-1116-1358-04
List of Owners/Claimants with Royalty Split Agreements/Court Orders/HB2058
(58.77 Acre Unit)

	Acres in Unit	Percent of Unit	Percent of Escrow
(7.1.1) Virginia Marie Davis Tillier Siders Heirs, Devisees, Successors or Assigns			
(7.1.1.1) Walters Lee Siders 17370 NE 243rd Place Rd Ft McCoy, FL 32134	0.002 acres 1/210 of 0.43 acres	0.0035%	n/a
(7.1.1.2) Walter Leon Siders	<i>Pre-Deceased 7.1.1</i>		
(7.1.1.2.1) Lorraine Lee Wyatt PO Box 63 St Marks, FL 32355	0.001 acres 1/840 of 0.43 acres	0.0009%	n/a
(7.1.1.3) Judy Carol Baughman 9911 Carr Rd Riverview, FL 33569	0.001 acres 1/420 of 0.43 acres	0.0017%	n/a
(7.1.1.4) David Eugene Siders Heirs, Devisees, Successors or Assigns			
(7.1.1.4.1) Walter Lee Siders 17370 NE 243rd Place Rd Ft McCoy, FL 32134	0.001 acres 1/420 of 0.43 acres	0.0017%	n/a
(7.1.2) Leona Davis Keen Heirs, Devisees, Successors or Assigns			
(7.1.2.1) James William Keen Heirs, Devisees, Successors or Assigns			
(7.1.2.1.1) Ira Clarence Keen PO Box 56 Maxie, VA 24628	0.0005 acres 1/910 of 0.43 acres	0.0008%	n/a
(7.1.2.1.2) Linda Sue Christian PO Box 62 Wolford, VA 24658	0.0005 acres 1/910 of 0.43 acres	0.0008%	n/a
(7.1.2.1.4) Bobby Edmond Keen 1156 John Clifton Rd Raven, VA 24639	0.0005 acres 1/910 of 0.43 acres	0.0008%	n/a
(7.1.2.1.5) Brenda Gail Church 1025 Turnip Dr Vansant, VA 24656	0.0005 acres 1/910 of 0.43 acres	0.0008%	n/a
(7.1.2.1.6) Glenna Gay Keen Stevens 1236 Raysal Hollow Rd Raysal, WV 24879	0.0005 acres 1/910 of 0.43 acres	0.0008%	n/a
(7.1.2.1.7) Lillian Joyce Hurley PO Box 162 Maxie, VA 24628	0.0005 acres 1/910 of 0.43 acres	0.0008%	n/a
(7.1.2.1.8) Marjorie Fisher Stiltner PO Box 625 Bland, VA 24315	0.0005 acres 1/910 of 0.43 acres	0.0008%	n/a
(7.1.2.1.10) Darrell C Keen 1089 Old Columbia Rd Chapel Hill, TN 37034	0.0005 acres 1/910 of 0.43 acres	0.0008%	n/a
(7.1.2.1.11) Cindy Patricia Mullins 1711 6th Street Richlands, VA 24641	0.0005 acres 1/910 of 0.43 acres	0.0008%	0.0037% HB2058
(7.1.2.1.12) Connie Looney 2756 Slate Creek Rd Grundy, VA 24614	0.0005 acres 1/910 of 0.43 acres	0.0008%	n/a

Exhibit EE
Unit AX-99
Docket #VGOB 04-1116-1358-04
List of Owners/Claimants with Royalty Split Agreements/Court Orders/HB2058
(58.77 Acre Unit)

	Acres in Unit	Percent of Unit	Percent of Escrow
(7.1.2.1.13) Timothy Keen Heirs, Devisees, Successors, or Assigns <i>(documentation pending)</i>	0.0005 acres 1/910 of 0.43 acres	0.0008%	<i>n/a</i>
(7.1.3) Virginia Davis Keen Heirs, Devisees, Successors or Assigns			
(7.1.3.1) Jerline Hendrix 2826 Henry Gower Road Pleasant View, TN 37146	0.001 acres 1/350 of 0.43 acres	0.0021%	<i>n/a</i>
(7.1.3.2) Jerry E. Keen 7411 Coldwater Rd Fairview, TN 37062	0.001 acres 1/350 of 0.43 acres	0.0021%	<i>n/a</i>
(7.1.3.4) Dewey Ray Keen 842 Page Street Bristol, VA 24201	0.001 acres 1/350 of 0.43 acres	0.0021%	<i>n/a</i>
(7.1.3.5) Earl Roger Keen Heirs, Devisees, Successors or Assigns			
(7.1.3.5.1) Jerline Hendrix 2826 Henry Gower Road Pleasant View, TN 37146	0.0003 acres 1/1400 of 0.43 acres	0.0005%	<i>n/a</i>
(7.1.3.5.2) Jerry E. Keen 7411 Coldwater Rd Fairview, TN 37062	0.0003 acres 1/1400 of 0.43 acres	0.0005%	<i>n/a</i>
(7.1.3.5.4) Dewey Ray Keen 842 Page Street Bristol, VA 24201	0.0003 acres 1/1400 of 0.43 acres	0.0005%	<i>n/a</i>
(7.1.5) Lawrence Davis 7601 Van Fleet Rd Polk City, FL 33868	0.006 acres 1/70 of 0.43 acres	0.0105%	<i>n/a</i>
(8) Elexious "Leckie" Martha Davis Wellman Heirs, Devisees, Successors or Assigns			
(8.1) Charley Wellman Heirs, Devisees, Successors or Assigns			
(8.1.1) Luther Wellman Heirs, Devisees, Successors or Assigns			
(8.1.1.1) Elta Duty Heirs, Devisees, Successors or Assigns			
(8.1.1.1.1) Dollye Duty Heirs, Devisees, Successors, or Assigns			
(8.1.1.1.1.1) Donna Ledford 32311 Grandview Ave Westland, MI 48186	0.00013 acres 1/3360 of 0.43 acres	0.0002%	0.0010% HB2058
(8.1.1.1.1.2) Roberta Green 627 Lovell Dr Mt Juliet, TN 37122	0.00013 acres 1/3360 of 0.43 acres	0.0002%	0.0010% HB2058
(8.1.1.1.1.3) Ollie Dudley 2937 Princeville Dr Pickerington, OH 43147	0.00013 acres 1/3360 of 0.43 acres	0.0002%	0.0010% HB2058
(8.1.1.1.2) Donna Ledford 32311 Grandview Ave Westland, MI 48186	0.0004 acres 1/1120 of 0.43 acres	0.0007%	<i>n/a</i>
(8.1.1.1.3) Roberta Green 627 Lovell Dr Mt Juliet, TN 37122	0.0004 acres 1/1120 of 0.43 acres	0.0007%	<i>n/a</i>

Exhibit EE
Unit AX-99
Docket #VGOB 04-1116-1358-04
List of Owners/Claimants with Royalty Split Agreements/Court Orders/HB2058
(58.77 Acre Unit)

	Acres in Unit	Percent of Unit	Percent of Escrow
(8.1.1.1.4) Ollie Dudley 2937 Princeville Dr Pickerington, OH 43147	0.0004 acres 1/1120 of 0.43 acres	0.0007%	<i>n/a</i>
(8.1.1.2) Ray Wellman Heirs, Devisees, Successors or Assigns			
(8.1.1.2.1) Melissa J. Wellman 11455 Elder Lane Lithopolis, OH 43136	0.002 acres 1/280 of 0.43 acres	0.0026%	<i>n/a</i>
(8.1.1.3) Ruby Greer PO Box 707 Bassett, VA 24055	0.002 acres 1/280 of 0.43 acres	0.0026%	<i>n/a</i>
(8.1.1.4) Luther Wellman 151 Elk Creek Delbarton, WV 25670	0.002 acres 1/280 of 0.43 acres	0.0026%	<i>n/a</i>
(8.1.1.5) Joy Cloney 78 Five Mile Creek Delbarton, WV 25670	0.002 acres 1/280 of 0.43 acres	0.0026%	<i>n/a</i>
(8.1.2) Barnes Wellman Heirs, Devisees, Successors or Assigns			
(8.1.2.1) Charley Wellman Heirs, Devisees, Successors or Assigns			
(8.1.2.1.1) Luther Wellman Heirs, Devisees, Successors or Assigns			
(8.1.2.1.1.1) Elta Duty Heirs, Devisees, Successors or Assigns			
(8.1.2.1.1.1.1) Dollye Duty Heirs, Devisees, Successors, or Assigns			
(8.1.2.1.1.1.1.1) Donna Ledford 32311 Grandview Ave Westland, MI 48186	0.00004 acres 1/10080 of 0.43 acres	0.0001%	0.0003% HB2058
(8.1.2.1.1.1.1.2) Roberta Green 627 Lovell Dr Mt Juliet, TN 37122	0.00004 acres 1/10080 of 0.43 acres	0.0001%	0.0003% HB2058
(8.1.2.1.1.1.1.3) Ollie Dudley 2937 Princeville Dr Pickerington, OH 43147	0.00004 acres 1/10080 of 0.43 acres	0.0001%	0.0003% HB2058
(8.1.2.1.1.2) Donna Ledford 32311 Grandview Ave Westland, MI 48186	0.0001 acres 1/3360 of 0.43 acres	0.0002%	<i>n/a</i>
(8.1.2.1.1.3) Roberta Green 627 Lovell Dr Mt Juliet, TN 37122	0.0001 acres 1/3360 of 0.43 acres	0.0002%	<i>n/a</i>
(8.1.2.1.1.4) Ollie Dudley 2937 Princeville Dr Pickerington, OH 43147	0.0001 acres 1/3360 of 0.43 acres	0.0002%	<i>n/a</i>
(8.1.2.1.2) Ray Wellman Heirs, Devisees, Successors or Assigns			
(8.1.2.1.2.1) Melissa J. Wellman 11455 Elder Lane Lithopolis, OH 43136	0.001 acres 1/840 of 0.43 acres	0.0009%	<i>n/a</i>
(8.1.2.1.3) Ruby Greer PO Box 707 Bassett, VA 24055	0.001 acres 1/840 of 0.43 acres	0.0009%	<i>n/a</i>

Exhibit EE
Unit AX-99
Docket #VGOB 04-1116-1358-04
List of Owners/Claimants with Royalty Split Agreements/Court Orders/HB2058
(58.77 Acre Unit)

	Acres in Unit	Percent of Unit	Percent of Escrow
(8.1.2.1.1.4) Luther Wellman 151 Elk Creek Delbarton, WV 25670	0.001 acres 1/840 of 0.43 acres	0.0009%	<i>n/a</i>
(8.1.2.1.1.5) Joy Cloney 78 Five Mile Creek Delbarton, WV 25670	0.001 acres 1/840 of 0.43 acres	0.0009%	<i>n/a</i>
(8.1.2.1.2) Oliver Wellman Heirs, Devisees, Successors or Assigns			
(8.1.2.1.2.1) Estella Wellman Heirs, Devisees, Successors or Assigns			
(8.1.2.1.2.1.1) Chester Wellman 918 E Maple Ave Adrian, MI 49221	0.003 acres 1/168 of 0.43 acres	0.0044%	<i>n/a</i>
(8.1.3) Oliver Wellman Heirs, Devisees, Successors or Assigns			
(8.1.3.1) Estella Wellman Heirs, Devisees, Successors or Assigns			
(8.1.3.1.1) Chester Wellman 918 E Maple Ave Adrian, MI 49221	0.008 acres 1/56 of 0.43 acres	0.0131%	<i>n/a</i>
Total Tract Acres	0.0717		
Total Tract Percentage	0.1221%		
<u>TOTAL CONFLICTS RESOLVED</u>			
	Acres	17.6257	
	Percent	29.9909%	

Exhibit J
Unit AX99 Escrow Account Reconciliation
VGOB 04-1116-1358

CNX Deposit Information		
Issue Date	Check Number	Check Amount
5/19/2011	98784	\$231.65
6/21/2011	100555	\$248.37
7/19/2011	1135	\$263.71
8/19/2011	2874	\$258.40
9/19/2011	4496	\$269.17
10/13/2011	7065	\$260.46
11/14/2011	9063	\$210.49
12/15/2011	10592	\$207.38
1/18/2012	12172	\$192.22
2/20/2012	13909	\$187.93
3/20/2012	15466	\$161.25
4/20/2012	17112	\$120.56
5/21/2012	18660	\$107.35
6/20/2012	19900	\$74.23
7/25/2012	24199	\$71.17
8/23/2012	0214000343	\$99.34
9/24/2012	0214001375	\$133.55
10/22/2012	0214005756	\$152.04
11/20/2012	0214011359	\$111.56
12/19/2012	0214016625	\$162.43
1/22/2013	0214021888	\$206.07
2/20/2013	E000003927	\$227.27
3/20/2013	E000005037	\$193.20
4/22/2013	E000006119	\$172.72
5/21/2013	E000007305	\$215.96
6/20/2013	E000008620	\$247.01
7/22/2013	E000010021	\$242.47
8/20/2013	E000011366	\$248.28
9/20/2013	E000012673	\$232.13
10/21/2013	E000015882	\$209.85
11/19/2013	E000016975	\$215.87
12/18/2013	E000018337	\$218.34
1/21/2014	E000019686	\$226.45
2/24/2014	E000021169	\$265.87
3/20/2014	E000022547	\$413.92
4/22/2014	E000024536	\$445.67
5/19/2014	E000026256	\$376.90
6/20/2014	E000027872	\$317.99
7/18/2014	E000029832	\$348.68
8/21/2014	E000031584	\$329.87
9/18/2014	E000033466	\$315.34
10/20/2014	E000037303	\$261.34
11/19/2014	E000038843	\$261.88
12/22/2014	E000040635	\$271.52
1/20/2015	E000042453	\$246.62
2/19/2015	E000044479	\$302.84
3/19/2015	E000046282	\$175.51
4/21/2015	E000048196	\$179.30
5/20/2015	E000050994	\$171.38
6/23/2015	E000052984	\$107.90
7/20/2015	E000054938	\$122.14
8/24/2015	E000056931	\$145.16
9/22/2015	E000058851	\$154.94
10/22/2015	E000063193	\$154.25
11/24/2015	E000064772	\$126.82
12/21/2015	E000066663	\$112.71
1/21/2016	E000068430	\$76.07
2/22/2016	E000070344	\$100.36
3/22/2016	E000072326	\$129.44
4/20/2016	E000074288	\$92.16
5/23/2016	E000075946	\$56.49
6/22/2016	E000077769	\$49.83
7/21/2016	E000079494	\$69.54
8/23/2016	E000081301	\$66.14
		\$0.00
		\$0.00
		\$0.00

Escrow Bank Data														
Date	Royalty Deposits	Income	\$ Mkt Int	CDARS Int	Fees	Distributions	Audit Costs	Corrections	Gain/Loss	Royalty Bonus	Total Int. and Fees	Ending Mkt Value	Running Balance	Difference
5/31/2011	\$231.65		\$1.72	\$15.53	(\$3.06)	\$0.00	(\$7.25)				\$6.94	\$36,982.02	\$37,017.82	-\$35.80
6/30/2011	\$248.37		\$1.61	\$15.13	(\$3.08)	\$0.00	(\$8.74)	\$0.04			\$4.96	\$37,235.35	\$37,271.15	-\$35.80
7/31/2011	\$263.71		\$1.71	\$15.67	(\$3.10)	\$0.00	(\$5.50)				\$8.78	\$37,507.84	\$37,543.64	-\$35.80
8/30/2011	\$258.40		\$1.30	\$16.05	(\$3.13)	\$0.00	(\$13.08)				\$1.14	\$37,767.38	\$37,803.18	-\$35.80
9/30/2011	\$269.17		\$1.50	\$15.66	(\$3.15)	\$0.00	(\$7.48)				\$6.53	\$38,043.08	\$38,078.88	-\$35.80
10/31/2011	\$260.46		\$1.30	\$16.58	(\$3.17)	\$0.00	(\$11.64)				\$3.07	\$38,306.61	\$38,342.41	-\$35.80
11/30/2011	\$210.49		\$1.28	\$16.27	(\$3.19)	\$0.00	(\$9.84)				\$4.52	\$38,521.62	\$38,557.42	-\$35.80
12/31/2011	\$207.38		\$1.41	\$17.20	(\$3.21)	\$0.00	(\$6.97)				\$8.43	\$38,737.43	\$38,773.23	-\$35.80
1/31/2012	\$192.22		\$1.62	\$16.98	(\$3.23)	\$0.00	(\$13.06)				\$2.31	\$38,931.96	\$38,967.76	-\$35.80
2/28/2012	\$187.93		\$1.49	\$15.75	(\$3.24)		(\$6.74)				\$7.26	\$39,127.15	\$39,162.95	-\$35.80
3/31/2012	\$161.25		\$1.65	\$16.82	(\$3.26)		(\$5.49)				\$9.72	\$39,298.12	\$39,333.92	-\$35.80
4/30/2012	\$120.56		\$0.88	\$16.68	(\$3.28)		(\$6.93)				\$7.35	\$39,426.03	\$39,461.83	-\$35.80
5/31/2012	\$107.35		\$0.61	\$17.29	(\$3.29)		(\$2.81)				\$11.80	\$39,545.18	\$39,580.98	-\$35.80
6/30/2012	\$74.23		\$0.54	\$17.20	(\$3.30)		(\$4.55)				\$9.89	\$39,629.30	\$39,665.10	-\$35.80
7/31/2012			\$0.63	\$16.60	(\$3.30)		(\$2.96)				\$10.97	\$39,640.27	\$39,747.24	-\$106.97
8/31/2012	\$170.51		\$0.70	\$14.56	(\$3.30)		(\$14.80)				(\$2.84)	\$39,807.94	\$39,843.74	-\$35.80
9/30/2012			\$0.69	\$13.48	(\$3.32)		(\$3.94)				\$6.91	\$39,814.85	\$39,984.20	-\$169.35
10/31/2012	\$285.59		\$0.71	\$13.46	(\$3.32)		(\$4.93)				\$5.92	\$40,106.36	\$40,142.16	-\$35.80
11/30/2012	\$111.56		\$0.76	\$12.05	(\$3.34)		(\$3.96)				\$5.51	\$40,223.43	\$40,259.23	-\$35.80
12/31/2012	\$162.43		\$0.75	\$10.66	(\$3.35)		(\$4.72)				\$3.34	\$40,389.20	\$40,425.00	-\$35.80
1/31/2013	\$206.07		\$0.78	\$9.42	(\$3.37)		(\$3.61)				\$3.22	\$40,598.49	\$40,634.29	-\$35.80
2/28/2013	\$227.27		\$0.74	\$8.53	(\$3.38)		(\$6.32)				(\$0.43)	\$40,825.33	\$40,861.13	-\$35.80
3/31/2013	\$193.20		\$0.84	\$9.07	(\$3.40)		(\$4.05)				\$2.46	\$41,020.99	\$41,056.79	-\$35.80
4/30/2013	\$172.72		\$0.85	\$8.46	(\$3.42)						\$5.89	\$41,199.60	\$41,235.40	-\$35.80
5/31/2013	\$215.96		\$0.91	\$8.73	(\$3.43)						\$6.21	\$41,421.77	\$41,457.57	-\$35.80
6/30/2013	\$247.01		\$0.93	\$8.45	(\$3.45)		(\$4.12)				\$1.81	\$41,670.59	\$41,706.39	-\$35.80
7/31/2013	\$242.47		\$0.99	\$8.77	(\$3.47)						\$6.29	\$41,919.35	\$41,955.15	-\$35.80
8/31/2013	\$248.28		\$1.09	\$8.81	(\$3.49)						\$6.41	\$42,174.04	\$42,209.84	-\$35.80
9/30/2013	\$232.13		\$1.02	\$8.52	(\$3.51)						\$6.03	\$42,412.20	\$42,448.00	-\$35.80
10/31/2013	\$209.85		\$1.08	\$8.80	(\$3.53)						\$6.35	\$42,628.40	\$42,664.20	-\$35.80
11/30/2013	\$215.87		\$1.10	\$8.29	(\$3.55)						\$5.84	\$42,850.11	\$42,885.91	-\$35.80
12/31/2013	\$218.34		\$1.18	\$8.42	(\$3.57)						\$6.03	\$43,074.48	\$43,110.28	-\$35.80
1/31/2014	\$226.45		\$1.27	\$8.63	(\$3.59)						\$6.31	\$43,307.24	\$43,343.04	-\$35.80
2/28/2014	\$265.87		\$1.10	\$7.91	(\$3.61)						\$5.40	\$43,578.51	\$43,614.31	-\$35.80
3/31/2014	\$413.92		\$1.26	\$8.85	(\$3.63)						\$6.48	\$43,998.91	\$44,034.71	-\$35.80
4/30/2014	\$445.67		\$0.83	\$9.38	(\$3.67)						\$6.54	\$44,451.12	\$44,486.92	-\$35.80
5/31/2014	\$376.90		\$0.89	\$9.96	(\$3.70)						\$7.15	\$44,835.17	\$44,870.97	-\$35.80
6/30/2014	\$317.99		\$0.92	\$9.64	(\$3.74)						\$6.82	\$45,159.98	\$45,195.78	-\$35.80
7/31/2014	\$348.68		\$1.02	\$9.97	(\$3.76)						\$7.23	\$45,515.89	\$45,551.69	-\$35.80
8/31/2014	\$329.87		\$1.07	\$10.01	(\$3.79)						\$7.29	\$45,853.05	\$45,888.85	-\$35.80
9/30/2014	\$315.34		\$1.08	\$9.46	(\$3.79)						\$6.75	\$46,175.14	\$46,210.94	-\$35.80
10/31/2014	\$261.34		\$1.17	\$9.68	(\$3.85)						\$7.00	\$46,443.48	\$46,479.28	-\$35.80
11/30/2014	\$261.88		\$0.81	\$10.75	(\$3.87)						\$7.69	\$46,713.05	\$46,748.85	-\$35.80
12/31/2014	\$271.52		\$0.36	\$9.18	(\$3.87)						\$5.67	\$46,990.24	\$47,026.04	-\$35.80
1/31/2015	\$246.62		\$2.34	\$6.98	(\$3.92)						\$5.40	\$47,242.26	\$47,278.06	-\$35.80
2/28/2015			\$3.44	\$4.80	(\$3.94)						\$4.30	\$47,246.56	\$47,585.20	-\$338.64
3/31/2015	\$478.35		\$4.49	\$4.99	(\$3.94)						\$5.54	\$47,730.45	\$47,766.25	-\$35.80
4/30/2015	\$179.30		\$4.93	\$3.08	(\$3.95)						\$4.06	\$47,913.81	\$47,949.61	-\$35.80
5/31/2015	\$171.38		\$5.82	\$2.27	(\$3.99)						\$4.10	\$48,089.29	\$48,125.09	-\$35.80
6/30/2015	\$107.90		\$5.68	\$2.21	(\$4.01)						\$3.88	\$48,201.07	\$48,236.87	-\$35.80
7/31/2015	\$122.14		\$6.09	\$2.01	(\$4.02)						\$4.08	\$48,327.29	\$48,363.09	-\$35.80
8/31/2015	\$145.16		\$6.44	\$0.87	(\$4.03)	\$0.00	\$0.00	\$0.00			\$3.28	\$48,475.73	\$48,511.53	-\$35.80
9/30/2015	\$154.94		\$6.56	\$3.37	(\$4.04)	\$0.00	\$0.00	\$0.00			\$5.89	\$48,636.56	\$48,672.36	-\$35.80
10/31/2015	\$154.25		\$7.43	\$0.10	(\$4.05)	\$0.00	\$0.00	\$0.00			\$3.48	\$48,794.29	\$48,830.09	-\$35.80
11/30/2015	\$126.82		\$7.68	\$0.10	(\$4.07)	\$0.00	\$0.00	\$0.00			\$3.71	\$48,924.82	\$48,960.62	-\$35.80
12/31/2015	\$112.71		\$7.94	\$3.49	(\$4.08)	\$0.00	\$0.00	\$0.00			\$7.35	\$49,044.88	\$49,080.68	-\$35.80
1/31/2016	\$76.07		\$1.17	\$0.00	(\$4.09)	\$0.00	\$0.00	\$0.00			(\$2.92)	\$49,118.03	\$49,153.83	-\$35.80
2/22/2016	\$100.36		\$8.16	\$0.00	(\$4.09)	\$0.00	\$0.00	\$0.00			\$4.07	\$49,222.46	\$49,258.26	-\$35.80
3/31/2016	\$129.44		\$8.62	\$0.00	(\$4.10)	\$0.00	\$0.00	\$0.00			\$4.52	\$49,356.42	\$49,392.22	-\$35.80
4/30/2016	\$92.16		\$8.34	\$0.00	(\$4.11)	\$0.00	\$0.00	\$0.00			\$4.23	\$49,452.81	\$49,488.61	-\$35.80
5/31/2016	\$56.49		\$8.73	\$0.00	(\$4.12)	\$0.00	\$0.00	\$0.00			\$4.61	\$49,513.91	\$49,549.71	-\$35.80
6/30/2016	\$49.83		\$7.55	\$4.54	(\$4.13)	\$0.00	\$0.00	\$0.00			\$7.96	\$49,571.70	\$49,607.50	-\$35.80
7/31/2016	\$69.54		\$7.77	\$1.40	(\$4.13)	\$0.00	\$0.00	\$0.00			\$5.04	\$49,646.28	\$49,682.08	-\$35.80
8/31/2016	\$66.14		\$7.91	\$1.42	(\$4.14)	\$0.00	\$0.00	\$0.00			\$5.19	\$49,717.61	\$49,753.41	-\$35.80
9/30/2016	\$0.00		\$7.70	\$2.87	(\$4.14)	\$0.00	\$0.00	\$0.00			\$6.43	\$49,724.04	\$49,759.84	-\$35.80
10/31/2016	\$0.00		\$7.62	\$1.45	(\$4.14)	\$0.00	\$0.00	\$0.00			\$4.93	\$49,728.97	\$49,764.77	-\$35.80
11/30/2016	\$0.00		\$7.53	\$1.48	(\$4.14)	\$0.00	\$0.00	\$0.00			\$4.87	\$49,733.84	\$49,769.64	-\$35.80

SUPPLEMENTAL AFFIDAVIT OF MAILING—COAL OWNER

COMMONWEALTH OF VIRGINIA
COUNTY OF **BUCHANAN**

Applicant: CNX Gas Company LLC
Relief Sought: Disbursement/Dismissal for Unit AX99
VGOB: 04-1116-1358-01

I, Anita D. Duty, being first duly sworn on oath, depose and say:

1. I am the Pooling Supervisor for CNX Land LLC, and I am authorized to submit this Affidavit on behalf of the Applicant CNX Gas Company LLC.

2. I affirm that the coal owner(s) in this Unit was properly noticed under Va. Code Ann. 45.1-361-22:2. See annexed letter(s) dated **November 6, 2015**. See annexed Certificate of Notice and coal owner notice form letter example.

3. The coal owner(s) **H-W Financial, LLC (formerly Harrison-Wyatt, LLC)** provided evidence of a split agreement pertaining to a portion of this Unit, and consequently, to the extent the split agreement applies, said owner(s) is not dismissed as a Respondent by reason of being a gas claimant under the split agreement.


However, **H-W Financial, LLC (formerly Harrison-Wyatt, LLC)** should be dismissed as Respondent/coal claimant for failure to timely provide evidence of a relevant proceeding or agreement with regard to its other coal owner claims.


Anita D. Duty
Pooling Supervisor
for CNX Land LLC

STATE OF VIRGINIA
COUNTY OF TAZEWELL, TO-WIT:

TAKEN, SUBSCRIBED AND SWORN to before me this 6th day of August, 2016.

MARY BETH MCGLATHLIN
NOTARY PUBLIC
REGISTRATION # 7030026
COMMONWEALTH OF VIRGINIA
MY COMMISSION EXPIRES
12-31-19


Notary Public

My commission expires: 12-31-19

CERTIFICATION OF NOTICE
CNX Gas Company LLC

Unit AX99
VGOB 04-1116-1358
Coal dismissal letter

Last Name	First Name	MAILED	RECEIPT #	RECEIVED
Harrison Wyatt LLC(Coal Owner)		11/6/15	700916800010891	1199 11/25/2015



USPS Tracking®
Search by Enter a tracking number



Customer Service ›
Have questions? We're here to help.



Get Easy Tracking Updates ›
Sign up for My USPS.

Tracking Number: 70091680000108911199

Updated Delivery Day: Monday, November 9, 2015

Product & Tracking Information

Postal Product:

Features:
Certified Mail™

Available Actions

DATE & TIME	STATUS OF ITEM	LOCATION
November 25, 2015 , 10:37 am	Delivered	DANVILLE, VA 24541

Your item was delivered at 10:37 am on November 25, 2015 in DANVILLE, VA 24541

November 24, 2015 , 4:03 pm	Available for Pickup	DANVILLE, VA 24541
November 9, 2015 , 9:07 am	Out for Delivery	DANVILLE, VA 24541
November 9, 2015 , 8:57 am	Sorting Complete	DANVILLE, VA 24541
November 9, 2015 , 8:51 am	Arrived at Unit	DANVILLE, VA 24541
November 7, 2015 , 11:26 pm	Departed USPS Facility	ROANOKE, VA 24022
November 7, 2015 , 9:50 pm	Arrived at USPS Facility	ROANOKE, VA 24022
November 7, 2015 , 4:17 am	Departed USPS Facility	CHARLESTON, WV 25350
November 6, 2015 , 10:27 pm	Arrived at USPS Facility	CHARLESTON, WV 25350

Track Another Package

Tracking (or receipt) number

Track It

Manage Incoming Packages

Track all your packages from a dashboard.
No tracking numbers necessary.

Sign up for My USPS ›





CNX Gas Company LLC

PO Box 570

Pounding Mill, VA 24637

Phone: (724) 485-3600

Date _____

«FNAME» «LNAME»

«Attention_Line»

«Street_Address»

«City»«State»«Zip»

COAL OWNERS

RE: Unit _____
Miscellaneous Petition for Disbursement from Escrow

Dear Property Owner,

House Bill 2058 was signed by the Governor and became law effective July 1, 2015. This new law requires the Virginia Gas and Oil Board to disburse monies placed in escrow because of conflicting claims (between coal owners and oil and gas owners) to coalbed methane gas royalties to the oil and gas owners of the tracts in this Unit.

In general, under this new law escrowed funds are to be paid to oil and gas owners unless the coal owner(s) provides the operator CNX and the Division of Gas and Oil "with evidence of a proceeding" [as in a court case] "or an agreement." The new law gives coal owners/coal claimants **45 days** from the date you get this letter to provide that evidence.

Enclosed herewith please find a copy of the 45 day Notice of Filing. Please read the Notice carefully to be sure you understand that you have 45 days to provide evidence to the operator CNX Gas Company LLC at the address above **and** the Division of Gas and Oil at PO Draw 159, Lebanon, VA 24266

In order to help us keep our records current and to make sure you receive all correspondence and notices promptly, please notify us of any address change at the address above.

Sincerely,

Anita Duty
Pooling Supervisor

Enclosure(s)

NW 501 ✓

THIS DEED, made and entered into this April 28, 2004 by and between HARRISON-WYATT L.L.C., a Virginia Limited Liability Company and Jean Fletcher, P. O. Box 691, Marion, VA 24354, hereinafter called the Grantors and HARRISON-WYATT L.L.C., a Virginia Limited Liability Company and Jean Fletcher, hereinafter called the Grantees;

WITNESSETH:

WHEREAS, Harrison-Wyatt L.L.C. is the owner of the coal underlying a certain tract of land situate in Buchanan County, Virginia and more particularly described on Exhibit A attached hereto and made a part hereof; and

WHEREAS, Jean Fletcher owns the surface and the oil and gas underlying said property; and

WHEREAS, a conflicting claim exists between the parties as to the ownership of the coalbed methane or coalseam gas underlying said property; and

WHEREAS, the parties desire to compromise their conflicting claims by agreeing to the division and apportionment of the coalbed methane or coalseam gas and all benefits derived therefrom, thus relieving themselves for any need to wait for such ruling to determine ownership of the coalbed methane or coalseam gas underlying said

This instrument was prepared by David Grant Altizer.

300149-001
Units: AX99,100;AY99,100;
AZ99, 100
Fielden Sanders Heir

property, the ownership of which has not been decided by a court of competent jurisdiction in the Commonwealth of Virginia;

NOW THEREFORE, for and in consideration of the sum of One and no/100 Dollar, the Grantors hereby grant and convey unto the Grantees an undivided one-half interest each in and to the coalbed methane or coalseam gas underlying the above described property.

And further in consideration of the conveyance here made, the parties hereto hereby release and discharge each from the other of any and all claims which either may have, now or in the future, against the other arising out of or relating to the escrow or suspense of royalty funds for the production of the said coalbed methane or coalseam gas, or any act or omission in relation thereto, including, but not limited to all claims for interest.

The parties hereto further agree that each shall receive 50% of all funds and interest accrued thereon currently held in escrow or suspense (whether in-house suspense or not) as of the date of this deed, which funds are production royalties attributable to coalbed methane or coalseam gas produced from the aforesaid property.

Each party hereto shall receive 50% of all production royalties and interests accrued thereon attributable to future coalbed methane production from said property. Each party hereto shall receive 50% of all accrued and all future tax credit which may be available pursuant to Section 29 of the Internal Revenue Code of 1986 as amended. The parties hereto shall pursue the release of funds presently held in suspense or escrow, and any

expenses incurred in the undertaking shall be deducted from such funds upon their release and before the funds are divided in accordance with the provisions of this instrument. This conveyance and agreement shall supercede the terms of any forced pooling order which may affect the aforesaid property to any extent allowed by law.

The existing coalbed methane lease on the aforesaid property shall remain unaffected by this conveyance, except for the payment of royalties as set forth herein. The terms "coalbed methane or coalseam gas" shall include coalbed methane gas, coalbed gas, methane gas, gob gas, occluded natural gas in any formation, or other naturally occurring gases contained in or associated with any coalseam and all zones and communication therewith and all associated natural gas and other hydro carbon contained therein and all gas originating or produced from coalseam to coalseam underlying the aforesaid property and shall include the definition for coalbed methane or coalseam gas found in Virginia Code Section 45.1-361.1, as amended.

The parties hereto agree that if an escrow account is existing at the time of this agreement, the same shall be divided by the parties in the same ratio as royalties paid from this time forward. The parties further agree that the correct amount of interest in said account shall be as determined by the Escrow Agent for the Virginia Gas and Oil Board.

This instrument contains the entire agreement between the parties hereto.

IN WITNESS whereof, the parties have caused their names to be hereunto placed by their duly authorized managers.

HARRISON-WYATT L.L.C.

By: [Signature]
Its: [Signature]

By: [Signature]
Jean Fletcher

STATE OF VIRGINIA
^{City}
COUNTY OF Danville

The foregoing instrument was acknowledged before me this 26th day of November, 2004, by Landon R. Wyatt, Jr., its mgr., on behalf of Harrison-Wyatt, L.L.C., a Virginia Limited Liability Company.

My commission expires: 11-30-05

[Signature]
NOTARY PUBLIC

STATE OF VIRGINIA
COUNTY OF Washington

The foregoing instrument was acknowledged before me this 5th day of November, 2004, by Jean Fletcher.

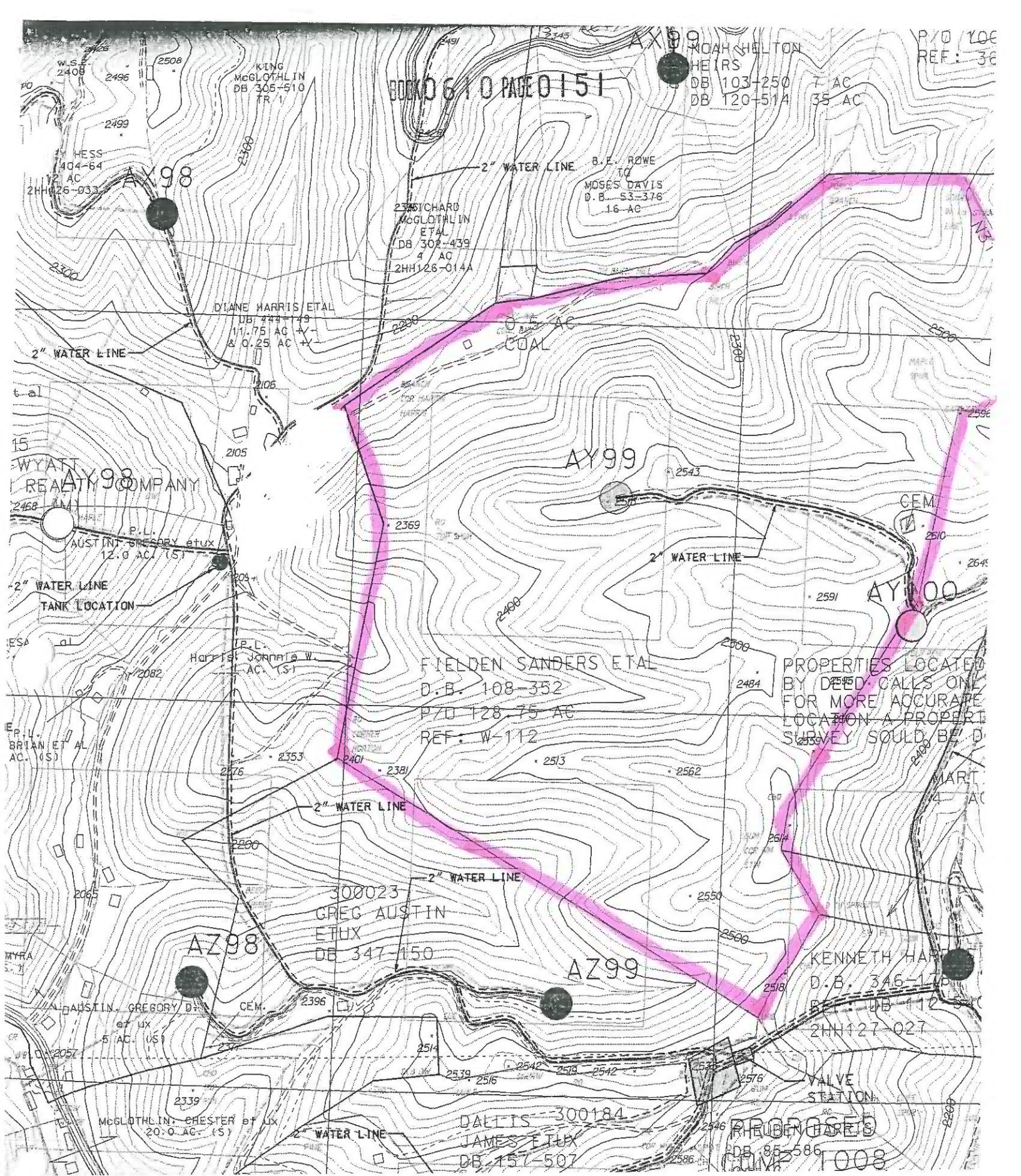
My commission expires: 11/30/04

[Signature]
NOTARY PUBLIC
Commissioned as:
[Signature]

EXHIBIT A

Attached hereto and made a part of that certain deed dated April 28, 2004, by and between Harrison-Wyatt L. L. C., a Virginia Limited Liability Company and Jean Fletcher, hereinafter called the Grantors and Harrison-Wyatt L. L. C., a Virginia Limited Liability Company and Jean Fletcher, hereinafter called the Grantees, is all that certain land described by and recorded as:

<u>Island Creek Tract Number</u>	<u>Deed Book</u>	<u>Page Number</u>
816	W	112



VIRGINIA: In the Clerk's Office of the Circuit Court of Buchanan County. The foregoing instrument was this day presented in the office aforesaid and is, together with the certificate of acknowledgment appended, admitted to record this 21st day of January, 2025 at 10:28 A.M. The tax imposed by §587.1-802 of the Code has been paid in the amount of \$ 0.00 and Page No. 946 Returned to: James M. Bevins, Jr. TESTE: James M. Bevins, Jr. Deputy Clerk Page Number 133.

40/024-000-870

080002228

THIS DEED, made and entered into this April 30, 2008 by and between HARRISON-WYATT L.L.C., a Virginia Limited Liability Company and Clara Helton HC 65 Box 132 Rowe, VA 24646, hereinafter called the Grantors and HARRISON-WYATT L.L.C., a Virginia Limited Liability Company and Clara Helton HC 65 Box 132 Rowe, VA 24646, hereinafter called the Grantees;

WITNESSETH:

WHEREAS, Harrison-Wyatt L.L.C. is the owner of the coal underlying a certain tract of land situate in Buchanan County, Virginia and more particularly described on Exhibit A attached hereto and made a part hereof; and

WHEREAS, Clara Helton HC 65 Box 132 Rowe, VA 24646 owns the surface and the oil and gas underlying said property; and

WHEREAS, a conflicting claim exists between the parties as to the ownership of the coalbed methane or coalseam gas underlying said property; and

WHEREAS, the parties desire to compromise their conflicting claims by agreeing to the division and apportionment of the coalbed methane or coalseam gas and all benefits derived therefrom, thus relieving themselves for any need to wait for such ruling to determine ownership of the coalbed methane or coalseam gas underlying said

This instrument was prepared by David Grant Altizer.

property, the ownership of which has not been decided by a court of competent jurisdiction in the Commonwealth of Virginia;

NOW THEREFORE, for and in consideration of the sum of One and no/100 Dollar, the Grantors hereby grant and convey unto the Grantees an undivided one-half interest each in and to the coalbed methane or coalseam gas underlying the above described property.

And further in consideration of the conveyance here made, the parties hereto hereby release and discharge each from the other of any and all claims which either may have, now or in the future, against the other arising out of or relating to the escrow or suspense of royalty funds for the production of the said coalbed methane or coalseam gas, or any act or omission in relation thereto, including, but not limited to all claims for interest.

The parties hereto further agree that each shall receive 50% of all funds and interest accrued thereon currently held in escrow or suspense (whether in-house suspense or not) as of the date of this deed, which funds are production royalties attributable to coalbed methane or coalseam gas produced from the aforesaid property.

Each party hereto shall receive 50% of all production royalties and interests accrued thereon attributable to future coalbed methane production from said property. Each party hereto shall receive 50% of all accrued and all future tax credit which may be available pursuant to Section 29 of the Internal Revenue Code of 1986 as amended. The parties hereto shall pursue the release of funds presently held in suspense or escrow, and any

expenses incurred in the undertaking shall be deducted from such funds upon their release and before the funds are divided in accordance with the provisions of this instrument. This conveyance and agreement shall supercede the terms of any forced pooling order which may affect the aforesaid property to any extent allowed by law.

The existing coalbed methane lease on the aforesaid property shall remain unaffected by this conveyance, except for the payment of royalties as set forth herein. The terms "coalbed methane or coalseam gas" shall include coalbed methane gas, coalbed gas, methane gas, gob gas, occluded natural gas in any formation, or other naturally occurring gases contained in or associated with any coalseam and all zones and communication therewith and all associated natural gas and other hydro carbon contained therein and all gas originating or produced from coalseam to coalseam underlying the aforesaid property and shall include the definition for coalbed methane or coalseam gas found in Virginia Code Section 45.1-361.1, as amended.

The parties hereto agree that if an escrow account is existing at the time of this agreement, the same shall be divided by the parties in the same ratio as royalties paid from this time forward. The parties further agree that the correct amount of interest in said account shall be as determined by the Escrow Agent for the Virginia Gas and Oil Board.

This instrument contains the entire agreement between the parties hereto.

IN WITNESS whereof, the parties have caused their names to be hereunto placed by their duly authorized managers.

HARRISON-WYATT L.L.C.

By: [Signature]
Its: MGR

By: _____ By: Clara Helton
Clara Helton
By: _____ By: _____

STATE OF VIRGINIA
City
COUNTY OF Danville

The foregoing instrument was acknowledged before me this 23rd day of May, 2008, by Landon P. Wyatt, its MGR, on behalf of Harrison-Wyatt, L.L.C., a Virginia Limited Liability Company.

My commission expires: Nov. 30, 2009
Notary Reg. #: 369039

Rachel H. Glaxner
Notary Public
Commonwealth of Virginia
369039
My Commission Expires Nov 30, 2009
NOTARY PUBLIC

STATE OF VIRGINIA
COUNTY OF Buchanan

The foregoing instrument was acknowledged before me this 8 day of May, 2008, by Clara Helton

My commission expires: Nov 30, 2009
Notary Reg. #: 10990

Elizabeth Ann Coleman
NOTARY PUBLIC



Elizabeth Ann Coleman
Notary Public
Commonwealth of Virginia
My Commission Expires Nov. 30, 2009

EXHIBIT A

Attached hereto and made a part of that certain deed dated April 30, 2008 , by and between Harrison-Wyatt L. L. C., a Virginia Limited Liability Company and Clara Helton HC 65 Box 132 Rowe, VA 24646, hereinafter called the Grantors and Harrison-Wyatt L. L. C., a Virginia Limited Liability Company and Clara Helton HC 65 Box 132 Rowe, VA 24646 , hereinafter called the Grantees, is all that certain land described by and recorded as:

<u>Island Creek</u> <u>Tract Number</u>	<u>Deed</u> <u>Book</u>	<u>Page</u> <u>Number</u>
530	187	62

INSTRUMENT #080002228
RECORDED IN THE CLERK'S OFFICE OF
BUCHANAN COUNTY ON
JUNE 13, 2008 AT 09:50AM

BEVERLY S. TILLER, CLERK
RECORDED BY: AKT

Party #3522
300149-018

1155

110000271

1

THIS DEED, made and entered into this January 7, 2011, by and between HARRISON-WYATT L.L.C., a Virginia Limited Liability Company and Beatrice J. MacCormac, 6185 Willow Place #208, Bealeton, VA 22712, hereinafter called the Grantors and HARRISON-WYATT L.L.C., a Virginia Limited Liability Company and Beatrice J. MacCormac, 6185 Willow Place #208, Bealeton, VA 22712, hereinafter called the Grantees;

WITNESSETH:

WHEREAS, Harrison-Wyatt L.L.C. is the owner of the coal underlying a certain tract of land situate in Buchanan County, Virginia and more particularly described on Exhibit A attached hereto and made a part hereof; and

WHEREAS, Beatrice J. MacCormac, 6185 Willow Place #208, Bealeton, VA 22712, owns the surface and the oil and gas underlying said property; and

WHEREAS, a conflicting claim exists between the parties as to the ownership of the coalbed methane or coalseam gas underlying said property; and

WHEREAS, the parties desire to compromise their conflicting claims by agreeing to the division and apportionment of the coalbed methane or coalseam gas and all benefits derived therefrom, thus relieving themselves for any need to wait for a ruling to determine ownership of the coalbed methane or coalseam gas underlying said property, the ownership of which has not been decided by a court of competent jurisdiction in the Commonwealth of Virginia as to the Exhibit A property;

NOW THEREFORE, for and in consideration of the sum of One and no/100 dollar, the Grantors hereby grant and convey unto the Grantees an undivided one-half

This instrument was prepared by David Grant Altizer.

interest each in and to the coalbed methane or coalseam gas underlying the above described property.

And further in consideration of the conveyance here made, the parties hereto hereby release and discharge each from the other of any and all claims which either may have, now or in the future, against the other arising out of or relating to the escrow or suspense of royalty funds for the production of the said coalbed methane or coalseam gas, or any act or omission in relation thereto, including, but not limited to all claims for interest.

The parties hereto further agree that each shall receive 50% of all funds and interest accrued thereon currently held in escrow or suspense (whether in-house suspense or not) as of the date of this deed, which funds are production royalties attributable to coalbed methane or coalseam gas produced from the aforesaid property.

Each party hereto shall receive 50% of all production royalties and interests accrued thereon attributable to future coalbed methane production from said property. Each party hereto shall receive 50% of all accrued and all future tax credit which may be available pursuant to Section 29 of the Internal Revenue Code of 1986 as amended. The parties hereto shall pursue the release of funds presently held in suspense or escrow, and any expenses incurred in the undertaking shall be deducted from such funds upon their release and before the funds are divided in accordance with the provisions of this instrument. This conveyance and agreement shall supercede the terms of any forced pooling order which may affect the aforesaid property to any extent allowed by law.

The existing coalbed methane lease on the aforesaid property shall remain unaffected by this conveyance, except for the payment of royalties as set forth herein. The terms "coalbed methane or coalseam gas" shall include coalbed methane gas, coalbed gas, methane gas, gob gas, occluded natural gas in any formation, or other naturally occurring gases contained in or associated with any coalseam

and all zones and communication therewith and all associated natural gas and other hydro carbon contained therein and all gas originating or produced from coalseam to coalseam underlying the aforesaid property and shall include the definition for coalbed methane or coalseam gas found in Virginia Code Section 45.1-361.1, as amended.

The parties hereto agree that if an escrow account is existing at the time of this agreement, the same shall be divided by the parties in the same ratio as royalties paid from this time forward. The parties further agree that the correct amount of interest in said account shall be as determined by the Escrow Agent for the Virginia Gas and Oil Board.

This instrument contains the entire agreement between the parties hereto.

IN WITNESS WHEREOF, Harrison-Wyatt L.L.C has caused its name to be hereunto placed by it duly authorized manager, officer, member, or agent, and

WITNESS the following signatures and seals.

HARRISON-WYATT L.L.C.

By: [Signature]
Its: [Signature]

STATE OF VIRGINIA


COUNTY OF DANVILLE

The foregoing instrument was acknowledged before me this 25 day of JAN, 2011, by LONDON R WYATT JR, its MGR, on behalf of Harrison-Wyatt, L.L.C., a Virginia Limited Liability Company.

My commission expires: 9/30/2011.

Notary Registration Number: 283524

[Signature]
NOTARY PUBLIC



Beatrice J. MacCormac (SEAL)
Beatrice J. MacCormac

STATE OF Virginia

COUNTY OF Fauquier


The foregoing instrument was acknowledged before me this 11th day of January, 20 11, by

Beatrice J. MacCormac

My commission expires: 2/28/11

Notary Registration Number: 339855

[Signature]
NOTARY PUBLIC



_____ (SEAL)

STATE OF _____

COUNTY OF _____

The foregoing instrument was acknowledged before me this ____ day of _____, 20____, by ____

My commission expires: _____.

Notary Registration Number: _____

NOTARY PUBLIC

EXHIBIT A _____ by and between Harrison-Wyatt L. L. C., a Virginia Limited Liability Company and Beatrice J. MacCormac, 6185 Willow Place #208, Bealeton, VA 22712 hereinafter called the Grantors and Harrison-Wyatt L. L. C., a Virginia Limited Liability Company and Beatrice J. MacCormac, 6185 Willow Place #208, Bealeton, VA 22712, hereinafter called the Grantees, is all that certain land described by and recorded as:

<u>Island Creek Tract Number</u>	<u>Deed Book</u>	<u>Page Number</u>
816	W	112

INSTRUMENT #110000271
 RECORDED IN THE CLERK'S OFFICE OF
 EUCHANAN COUNTY ON
 FEBRUARY 1, 2011 AT 02:14PM
 BEVERLY S. TILLER, CLERK
 RECORDED BY: 606



OFFICIAL RECEIPT
BUCHANAN COUNTY CIRCUIT COURT
DEED RECEIPT

DATE: 02/01/11 TIME: 14:14:37 ACCOUNT: 027CLR110000271 RECEIPT: 11000000647
CASHIER: GGB REG: BN18 TYPE: DBS PAYMENT: FULL PAYMENT
INSTRUMENT : 110000271 BOOK: PAGE: RECORDED: 02/01/11 AT 14:14
GRANTOR: MACCORMAC, BEATRICE J; ETAL EX: N LOC: CO
GRANTEE: HARRISON-WYATT LLC; ETAL EX: N PCT: 100%
AND ADDRESS : 6185 WILLOW PLACE #208 BEALETON, VA 22712
RECEIVED OF : A W & W DATE OF DEED: 01/07/11
CHECK: \$22.00 1199
DESCRIPTION 1: UNDIVIDED ONE-HALF INTEREST IN AND TO COALBED PAGES: 7 O/P 0
2: METHANE OF COALSEAM GAS NAMES: 0
CONSIDERATION: .00 A/VAL: .00 MAP:
PIN:
301 DEEDS 14.50 145 VSLF 1.50
212 TRANSFER FEES 1.00 106 TECHNOLOGY TRST FND 5.00
TENDERED : 22.00
AMOUNT PAID: 22.00
CHANGE AMT : .00

CLERK OF COURT: BEVERLY S. TILLER

FILE COPY
RECEIPT COPY 3 OF 3

080004332

Nov 800

THIS DEED, made and entered into this October 29, 2008 by and between HARRISON-WYATT L.L.C., a Virginia Limited Liability Company and Norman Sanders 2013 Otterdale Rd., Midlothian, VA 23112 , hereinafter called the Grantors and HARRISON-WYATT L.L.C., a Virginia Limited Liability Company and Norman Sanders 2013 Otterdale Rd., Midlothian, VA 23112 , hereinafter called the Grantees;

WITNESSETH:

WHEREAS, Harrison-Wyatt L.L.C. is the owner of the coal underlying a certain tract of land situate in Buchanan County, Virginia and more particularly described on Exhibit A attached hereto and made a part hereof; and

WHEREAS, Norman Sanders 2013 Otterdale Rd., Midlothian, VA 23112 owns the surface and the oil and gas underlying said property; and

WHEREAS, a conflicting claim exists between the parties as to the ownership of the coalbed methane or coalseam gas underlying said property; and

WHEREAS, the parties desire to compromise their conflicting claims by agreeing to the division and apportionment of the coalbed methane or coalseam gas and all benefits derived therefrom, thus relieving themselves for any need to wait for such ruling to determine ownership of the coalbed methane or coalseam gas underlying said

This instrument was prepared by David Grant Altizer.

property, the ownership of which has not been decided by a court of competent jurisdiction in the Commonwealth of Virginia;

NOW THEREFORE, for and in consideration of the sum of One and no/100 Dollar, the Grantors hereby grant and convey unto the Grantees an undivided one-half interest each in and to the coalbed methane or coalseam gas underlying the above described property.

And further in consideration of the conveyance here made, the parties hereto hereby release and discharge each from the other of any and all claims which either may have, now or in the future, against the other arising out of or relating to the escrow or suspense of royalty funds for the production of the said coalbed methane or coalseam gas, or any act or omission in relation thereto, including, but not limited to all claims for interest.

The parties hereto further agree that each shall receive 50% of all funds and interest accrued thereon currently held in escrow or suspense (whether in-house suspense or not) as of the date of this deed, which funds are production royalties attributable to coalbed methane or coalseam gas produced from the aforesaid property.

Each party hereto shall receive 50% of all production royalties and interests accrued thereon attributable to future coalbed methane production from said property. Each party hereto shall receive 50% of all accrued and all future tax credit which may be available pursuant to Section 29 of the Internal Revenue Code of 1986 as amended. The parties hereto shall pursue the release of funds presently held in suspense or escrow, and any

expenses incurred in the undertaking shall be deducted from such funds upon their release and before the funds are divided in accordance with the provisions of this instrument. This conveyance and agreement shall supercede the terms of any forced pooling order which may affect the aforesaid property to any extent allowed by law.

The existing coalbed methane lease on the aforesaid property shall remain unaffected by this conveyance, except for the payment of royalties as set forth herein. The terms "coalbed methane or coalseam gas" shall include coalbed methane gas, coalbed gas, methane gas, gob gas, occluded natural gas in any formation, or other naturally occurring gases contained in or associated with any coalseam and all zones and communication therewith and all associated natural gas and other hydro carbon contained therein and all gas originating or produced from coalseam to coalseam underlying the aforesaid property and shall include the definition for coalbed methane or coalseam gas found in Virginia Code Section 45.1-361.1, as amended.

The parties hereto agree that if an escrow account is existing at the time of this agreement, the same shall be divided by the parties in the same ratio as royalties paid from this time forward. The parties further agree that the correct amount of interest in said account shall be as determined by the Escrow Agent for the Virginia Gas and Oil Board.

This instrument contains the entire agreement between the parties hereto.

IN WITNESS whereof, the parties have caused their names to be hereunto placed by their duly authorized managers.

HARRISON-WYATT L.L.C.

By: [Signature]
Its: M G R

By: [Signature]
Norman Sanders

STATE OF VIRGINIA

COUNTY OF Charterfield

The foregoing instrument was acknowledged before me this 13th day of November, 20 08, by Landon R. Wyatt, Jr., its Manager, on behalf of Harrison-Wyatt, L.L.C., a Virginia Limited Liability Company.

My commission expires: 7-31-2010
Notary Reg. #: 320897

[Signature]
NOTARY PUBLIC

STATE OF VIRGINIA

COUNTY OF Charterfield

The foregoing instrument was acknowledged before me this 03 day of November, 20 08, by Norman Sanders

My commission expires: May 31, 2012
Notary Reg. #: 344291

[Signature]
NOTARY PUBLIC

EXHIBIT A

Attached hereto and made a part of that certain deed dated October 29, 2008, by and between Harrison-Wyatt L. L. C., a Virginia Limited Liability Company and Norman Sanders 2013 Otterdale Rd., Midlothain, VA 23112, hereinafter called the Grantors and Harrison-Wyatt L. L. C., a Virginia Limited Liability Company and Norman Sanders 2013 Otterdale Rd., Midlothain, VA 23112, hereinafter called the Grantees, is all that certain land described by and recorded as:

<u>Island Creek</u> <u>Tract Number</u>	<u>Deed</u> <u>Book</u>	<u>Page</u> <u>Number</u>
816	W	112

INSTRUMENT #080004332
RECORDED IN THE CLERK'S OFFICE OF
BUCHANAN COUNTY ON
NOVEMBER 24, 2008 AT 11:37AM

BEVERLY S. TILLER, CLERK
RECORDED BY: NKE