

**BEFORE THE VIRGINIA GAS AND OIL BOARD**

**PETITIONER:** Pocahontas Gas LLC

**DIVISION OF GAS AND OIL**

**DOCKET NO: VGOB** 02-0319-1008-09

**RELIEF SOUGHT: (1) DISBURSEMENT FROM ESCROW REGARDING TRACT(S) A portion of 13, 16, A portion of 19, 34, 39 (2) AND AUTHORIZATION FOR DIRECT PAYMENT OF ROYALTIES (3) AND DISMISSAL OF COAL OWNERS PURSUANT TO CODE OF VIRGINIA SECTION 45.1-361.22:2.**

**HEARING DATE:** April 21, 2020

**DRILLING UNIT:** VP2SGU1

**BUCHANAN COUNTY, VIRGINIA**

**PETITION FOR ORDER OF DISBURSEMENT OF ESCROW FUNDS**

**1. Petitioner and its counsel**

Petitioner is Pocahontas Gas LLC, PO Box 570, Pounding Mill, VA 24637, 276-596-5075.  
Petitioner's counsel is Mark A. Swartz, Hillard & Swartz, LLP, 122 Capital Street, Suite 201, Charleston, WV 25301.

**2. Relief Sought**

(1) the disbursement of escrowed funds heretofore deposited with the Board's Escrow Agent, attributable to a portion of Tracts 13, 16, a portion of 19, 34, and 39, as depicted upon the annexed table; and (2) authorization to begin paying royalties directly to Hugh MacRae Land Trust (Rockport Oil & Gas, Chisos LTD), Yukon Pocahontas Coal Company, LLP, Buchanan Coal Company, LLP, Sayers-Pocahontas Coal Company, LLP, Weyerhaeuser NR Company, Emmanuel Wade, Nick Deskins, Valmy Shannon, Inez Kimbrell, Wanda Griffith, Allene Smith, Sherman Baldwin, Mary Katharine Arnold, Nancy Baldwin Komp, Sandra Baldwin Cranmer, Donna Foote, Pamela Ginger Case, Rufus Baldwin, David Baldwin, Tammy Baldwin Muir, Sharon G. Baldwin, Eddie Baldwin, Kathy Whitt, Lisa Shaver, Patti Gilbert, Michael T. Boyd, Hassell Newberry, Jr., Timothy K. Martin, Virginia Edith Smith, Scotty Bond, David Smith, Donald Smith, Judy Tiedemann, Jo-Ann Perkins Smith, Peggy Smith, James Elwood Keen, Mary Lou Webb, Estate of Harman M. Webb, John Webb, Carol Cole Ownbey, Barbara Cole Maxwell, Bill Chambers, Sherri Collins, Wanda Waite, Gary Wells, Mark Wells, Deborah Sopenski, Cynthe Colgrove, Pauline Cole Casey, Chadwick Michael Casey, Robert Brian Casey, Tina Hall, Karen Sisk Chandler, and Kell and Linda Vandyke; (3) Dismissal of coal owner(s): Hugh MacRae Land Trust (Rockport Oil & Gas, Chisos LTD), Yukon Pocahontas Coal Company, LLP, Buchanan Coal Company, LLP, Sayers-Pocahontas Coal Company, LLP Co., and Consolidation Coal Company.

**3. Legal Authority**

Va. Code Ann. § 45.1-361.1 et seq., 4 VAC 25-160-140., and relevant Virginia Gas and Oil Board Orders ("Board") heretofore promulgated pursuant to law.

**4. Type of Well(s)**

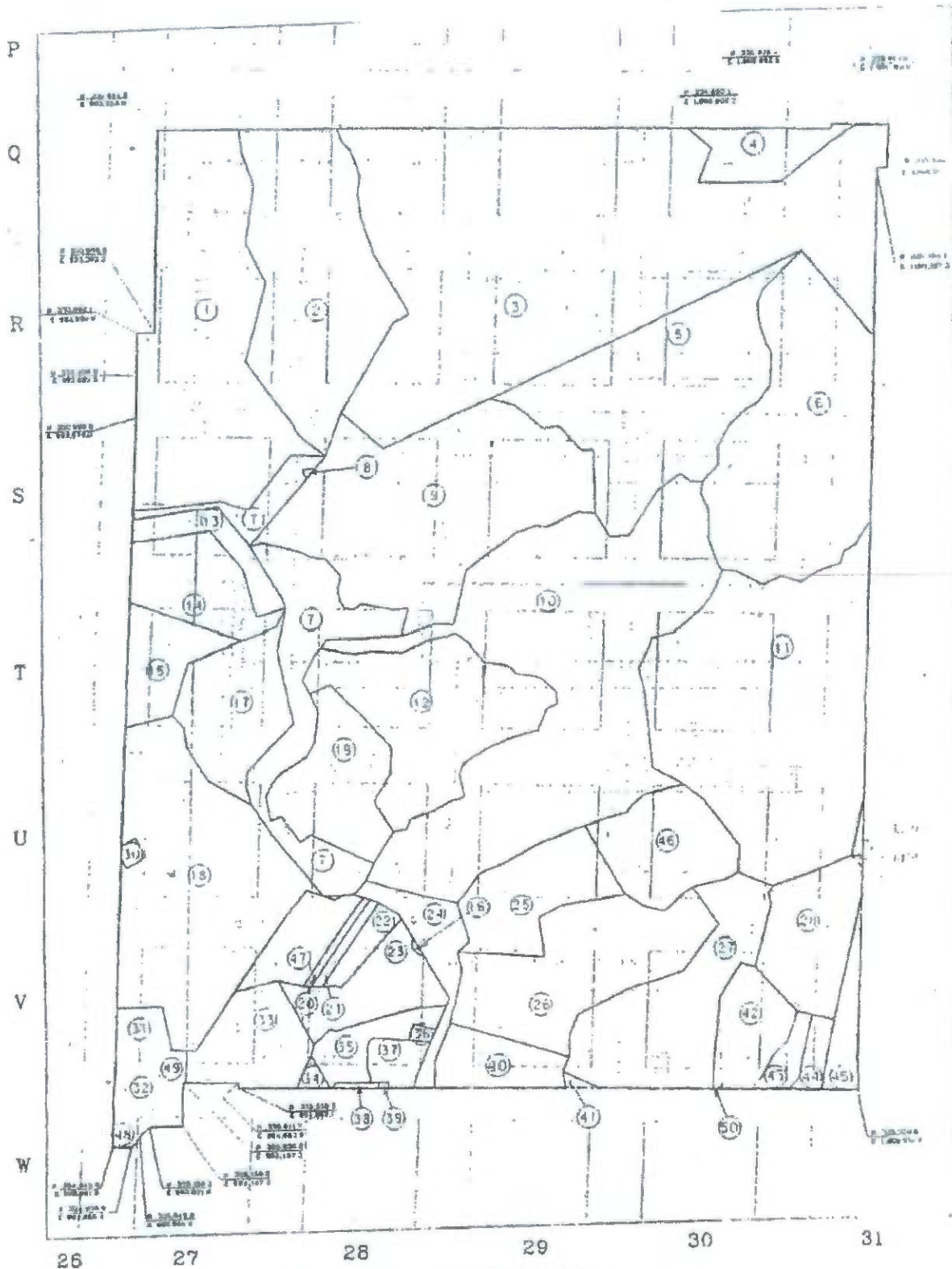
Sealed Gob Unit

## **5. Factual basis for relief requested**

- a. Hugh MacRae Land Trust (Rockport Oil & Gas, Chisos LTD) and Emmanuel Wade, Nick Deskins, and Valmy Shannon have entered into royalty split agreement(s). Yukon Pocahontas Coal Company, LLP, Buchanan Coal Company, LLP, Sayers-Pocahontas Coal Company, LLP, Weyerhaeuser NR Company and Mary Lou Webb, Estate of Harman Webb, John Webb, Carol Cole Ownbey, Barbara Cole Maxwell, Gary Wells, Mark Wells, Deborah Sopenski, and Cynthe Colgrove have entered into royalty split agreement(s). Said royalty split agreement(s) allow the Applicant and Designated Operator to pay royalties directly to the persons identified in Exhibit EE.
- b. Yukon Pocahontas Coal Company, LLCP, Buchanan Coal Company, LLP, Sayers-Pocahontas Coal Company, LLP, Weyerhaeuser NR Company, Inez B. Kimbrell, Wanda Griffith, Allene Smith, Sherman Baldwin, Mary Katharine Arnold, Nancy Baldwin Komp, Sandra Baldwin Cranmer, Donna Foote, Pamela Ginger Case, Rufus Baldwin, David Baldwin, Tammy Baldwin Muir, Sharon G. Baldwin, Eddie Baldwin, Kathy Whitt, Lisa Shaver, Patti Gilbert, Michael T. Boyd, Hassell Newberry, Jr., Timothy K. Martin, Virginia Edith Smith, Scotty Bond, David Smith, Donald Smith, Judy Tiedemann, Jo-Ann Perkins Smith, Peggy Smith, James Elwood Keen, Emmanuel Wade, Nick Deskins, Valmy Shannon, Mary Lou Webb, Estate of Harman Webb, John Webb, Carol Cole Ownbey, Barbara Cole Maxwell, Bill Chambers, Sherri Collins, Wanda Waite, Gary Wells, Mark Wells, Deborah Sopenski, Cynthe Colgrove, Pauline Cole Casey, Chadwick Michael Casey, Robert Brian Casey, Tina Hall, Karen Sisk Chandler, and Kell and Linda Vandyke are the gas claimants in Tract(s) a portion of 13, 16, a portion of 19, 34, and 39. As such, is entitled to 100% of the CBM royalties now in escrow and as may be hereafter payable. See Va. Code Ann. § 45.1-361.22:2.A.
- c. That Pocahontas Gas LLC (formerly CNX Gas Company LLC) has given the notice(s) required by § 45.1-361.22:2.A to all conflicting claimants identified in the above referenced pooling Order and any supplemental Orders pertaining thereto.
- d. That none of the conflicting claimants noticed have provided, within 45 days of the notice(s) given as provided in b. above, the Board, its designated agent the Director of the Division of Gas and Oil, the Operator and/or the Applicant evidence of either an agreement regarding the escrowed funds/royalties or a proceeding regarding same.
- e. That a detailed accounting in accordance with the applicable provisions of § 45.1-361.22 is submitted herewith and identified as Exhibit J.
- f. That an Exhibit identified as Table 1 is annexed hereto, and it specifies how the disbursement (s) is to be calculated and paid by the escrow agent.
- g. That Va. Code Ann. § 45.1-361.22:2.A. further provides that the Operator shall pay such royalties as may hereafter be payable directly to the gas claimant Yukon Pocahontas Coal Company, LLCP, Buchanan Coal Company, LLP, Sayers-Pocahontas Coal Company, LLP, Weyerhaeuser NR Company, Inez B. Kimbrell, Wanda Griffith, Allene Smith, Sherman Baldwin, Mary Katharine Arnold, Nancy Baldwin Komp, Sandra Baldwin Cranmer, Donna Foote, Pamela Ginger Case, Rufus Baldwin, David Baldwin, Tammy Baldwin Muir, Sharon G. Baldwin, Eddie Baldwin, Kathy Whitt, Lisa Shaver, Patti Gilbert, Michael T. Boyd, Hassell Newberry, Jr., Timothy K. Martin, Virginia Edith Smith, Scotty Bond, David Smith, Donald Smith, Judy Tiedemann, Jo-Ann Perkins Smith, Peggy Smith, James Elwood Keen, Emmanuel Wade, Nick Deskins, Valmy Shannon, Mary Lou Webb, Estate of Harman Webb, John Webb, Carol Cole Ownbey, Barbara Cole Maxwell, Bill Chambers, Sherri Collins, Wanda Waite, Gary Wells, Mark Wells, Deborah Sopenski, Cynthe Colgrove, Pauline Cole Casey, Chadwick Michael Casey, Robert Brian Casey, Tina Hall, Karen Sisk Chandler, and Kell and Linda Vandyke and not escrow same. See Exhibit EE annexed hereto.

## **6. Attestation**

The foregoing Petition to the best of my knowledge, information, and belief is true and correct.



CONSOL ENERGY  
 BUCHANAN NO. 1  
 02-0319-1008  
 FVHIRT Δ1

January 15, 2002

**POCAHONTAS GAS PARTNERSHIP  
BUCHANAN VP2 SGU1  
Tract Identifications**

1. Yukon Pocahontas Coal Company, LLP, et al. - Tr. 20 - Coal, Oil & Gas  
Island Creek Coal Company/Consolidation Coal Company - Coal Below Tiller Seam  
Leased  
Jewell Smokeless Coal Corp. - Tiller Seam and Above Coal Leased  
Buchanan Production Company - CBM Leased  
120.41 acres 8.1015 %
2. James M. McGuire Trust - Coal, Oil & Gas  
Island Creek Coal Company/Consolidation Coal Company - Coal Below Tiller Seam  
Leased  
Jewell Smokeless Coal Corp. - Tiller Seam and Above Coal Leased  
Buchanan Production Company - CBM Leased  
94.41 acres 4.7840 %
3. Yukon Pocahontas Coal Company, LLP, et al. - Tr. 102 - Coal, Oil & Gas  
Island Creek Coal Company/Consolidation Coal Company - Coal Below Tiller Seam  
Leased  
Jewell Smokeless Coal Corp. - Tiller Seam and Above Coal Leased  
Buchanan Production Company - CBM Leased  
284.78 acres 14.4306 %
4. Yukon Pocahontas Coal Company, LLP, et al. - Tr. 101 - Fee  
Island Creek Coal Company/Consolidation Coal Company - Coal Below Tiller Seam  
Leased  
Jewell Smokeless Coal Corp. - Tiller Seam and Above Coal Leased  
Buchanan Production Company - CBM Leased  
16.13 acres 0.8174 %
5. Yukon Pocahontas Coal Company, LLP, et al. - Tr. 104 - Coal, Oil & Gas  
Island Creek Coal Company/Consolidation Coal Company - Coal Below Tiller Seam  
Leased  
Jewell Smokeless Coal Corp. - Tiller Seam and Above Coal Leased  
Buchanan Production Company - CBM Leased  
94.05 acres 4.7658 %
6. Yukon Pocahontas Coal Company, LLP, et al. - Tr. 144 - Coal, Oil & Gas  
Island Creek Coal Company/Consolidation Coal Company - Coal Below Tiller Seam  
Leased  
Jewell Smokeless Coal Corp. - Tiller Seam and Above Coal Leased  
Buchanan Production Company - CBM Leased  
105.39 acres 5.3404 %
7. Yukon Pocahontas Coal Company, LLP, et al. - Tr. 99 - Coal, Oil & Gas  
Island Creek Coal Company/Consolidation Coal Company - Coal Below Tiller Seam  
Leased  
Jewell Smokeless Coal Corp. - Tiller Seam and Above Coal Leased  
Buchanan Production Company - CBM Leased  
55.36 acres 2.8052 %

January 15, 2002

**POCAHONTAS GAS PARTNERSHIP**  
**BUCHANAN VP2 SGU1**  
Tract Identifications

8. **Island Creek Coal Company/Consolidation Coal Company - Coal, Oil & Gas**  
0.17 acres 0.0086 %
9. **Yukon Pocahontas Coal Company, LLP, et al. - Tr. 24 - Fee**  
**Island Creek Coal Company/Consolidation Coal Company - Coal Below Tiller Seam**  
**Leased**  
**Jewell Smokeless Coal Corp. - Tiller Seam and Above Coal Leased**  
**Buchanan Production Company - CBM Leased**  
119.52 acres 6.0564 %
10. **Yukon Pocahontas Coal Company, LLP, et al. - Tr. 41 - Coal, Oil & Gas**  
**Island Creek Coal Company/Consolidation Coal Company - Coal Below Tiller Seam**  
**Leased**  
**Jewell Smokeless Coal Corp. - Coal Seam(s) Tiller and Above Leased**  
**Buchanan Production Company - CBM Leased**  
186.14 acres 9.4322 %
11. **Richard Deskins Heirs, et al. - Coal, Oil & Gas**  
**Island Creek Coal Company/Consolidation Coal Company - Coal Below Tiller Seam**  
**Leased**  
**Jewell Smokeless Coal Corp. - Tiller Seam and Above Coal Leased**  
**Buchanan Production Company - CBM Leased**  
151.61 acres 7.6825 %
12. **Yukon Pocahontas Coal Company, LLP, et al. - Tr. 40 - Coal, Oil & Gas**  
**Island Creek Coal Company/Consolidation Coal Company - Coal Below Tiller Seam**  
**Leased**  
**Jewell Smokeless Coal Corp. - Tiller Seam and Above Coal Leased**  
**Buchanan Production Company - CBM Leased**  
66.33 acres 3.3611 %
13. **Hugh MacRae Land Trust - Tr. 25 - Coal**  
**Torch Operating Company - CBM Royalty Owner**  
**Island Creek Coal Company/Consolidation Coal Company - Pocahontas 3 Seam**  
**Buchanan Production Company - CBM Leased**  
**Walter Wade Heirs - 1/5 th Oil & Gas**  
**Yukon Pocahontas Coal Company, LLP, et al. - 4/5 th Oil & Gas**  
**Buchanan Production Company - CBM Leased**  
12.36 acres 0.6263 %
14. **Hugh MacRae Land Trust - Tr. 23 - Coal**  
**Torch Operating Company - CBM Royalty Owner**  
**Island Creek Coal Company/Consolidation Coal Company - Pocahontas 3 Seam**  
**Leased**  
**Buchanan Production Company - CBM Leased**  
**Garden Realty Corp. - Oil & Gas**  
**Buchanan Production Company - Oil, Gas and CBM Leased**  
28.43 acres 1.4406 %

January 15, 2002

**POCAHONTAS GAS PARTNERSHIP**  
**BUCHANAN VP2 SGU1**  
Tract Identifications

15. Hugh MacRae Land Trust - Tr. 6 - Coal  
Torch Operating Company - CBM Royalty Owner  
Island Creek Coal Company/Consolidation Coal Company - Below Drainage Coal  
Leased  
Buchanan Production Company - CBM Leased  
Consolidation Coal Company - Oil & Gas  
19.95 acres 1.0109 %
16. Hugh MacRae Land Trust - Tr. 17 - Coal  
Torch Operating Company - CBM Royalty Owner  
Island Creek Coal Company/Consolidation Coal Company - Below Drainage Coal  
Leased  
Buchanan Production Company - CBM Leased  
John Ford - Oil & Gas  
0.22 acres 0.0111 %
17. Hugh MacRae Land Trust - Tr. 22 - Coal  
Torch Operating Company - CBM Royalty Owner  
Island Creek Coal Company/Consolidation Coal Company - Below Drainage Coal  
Leased  
Buchanan Production Company - CBM Leased  
Consolidation Coal Company - Oil & Gas  
35.42 acres 1.7948 %
18. Hugh MacRae Land Trust - Tr. 6 - Coal  
Torch Operating Company - CBM Royalty Owner  
Island Creek Coal Company/Consolidation Coal Company - Below Drainage Coal  
Leased  
Buchanan Production Company - CBM Leased  
Consolidation Coal Company - Oil & Gas  
110.75 acres 5.6120 %
19. Yukon Pocahontas Coal Company, LLP, et al. - Tr. 110 - Coal (4/5 th)  
C. L. Ritter Lumber Company - Tr. 51 - Coal (1/5 th)  
Island Creek Coal Company/Consolidation Coal Company - Below Tiller Coal Leased  
Buchanan Production Company - CBM Leased  
C. L. Ritter Lumber Company - Tr. 51 - Oil & Gas  
Buchanan Production Company - CBM Leased  
36.30 acres 1.8394 %
20. Hugh MacRae Land Trust - Tr. 17 - Coal  
Torch Operating Company - CBM Royalty Owner  
Island Creek Coal Company/Consolidation Coal Company - Below Drainage Coal  
Leased  
Buchanan Production Company - CBM Leased  
Selma J. Mullins - Oil & Gas  
Buchanan Production Company - Oil, Gas and CBM Leased  
2.15 acres 0.1090 %

January 15, 2002

**POCAHONTAS GAS PARTNERSHIP**  
**BUCHANAN VP2 SGU1**  
Tract Identifications

21. Hugh MacRae Land Trust - Tr. 17 - Coal  
Torch Operating Company - CBM Royalty Owner  
Island Creek Coal Company/Consolidation Coal Company - Below Drainage Coal  
Leased  
Buchanan Production Company - CBM Leased  
Kathy Looney - Oil & Gas  
Buchanan Production Company - Oil, Gas and CBM Leased  
2.79 acres 0.1414 %
22. Hugh MacRae Land Trust - Tr. 17 - Coal  
Torch Operating Company - CBM Royalty Owner  
Island Creek Coal Company/Consolidation Coal Company - Below Drainage Coal  
Leased  
Buchanan Production Company - CBM Leased  
Gussie Johnson - Oil & Gas  
Buchanan Production Company - Oil, Gas and CBM Leased  
6.00 acres 0.3040 %
23. Hugh MacRae Land Trust - Tr. 17 - Coal  
Torch Operating Company - CBM Royalty Owner  
Island Creek Coal Company/Consolidation Coal Company - Below Drainage Coal  
Leased  
Buchanan Production Company - CBM Leased  
A. W. Harman Heirs - Oil & Gas  
Buchanan Production Company - Oil, Gas and CBM Leased  
24.31 acres 1.2319 %
24. Yukon Pocahontas Coal Company, LLP, et al. - Tr. 11-3 - Coal, Oil & Gas  
Island Creek Coal Company/Consolidation Coal Company - Coal Below Tiller Seam  
Leased  
Buchanan Production Company - Oil, Gas and CBM Leased  
18.18 acres 0.9212 %
25. C. L. Ritter Lumber Company - Tr. 52 - Coal, Oil & Gas  
Island Creek Coal Company/Consolidation Coal Company - Coal Below Tiller Seam  
Leased  
Buchanan Production Company - Oil, Gas and CBM Leased  
33.70 acres 1.7077 %
26. Yukon Pocahontas Coal Company, LLP, et al. - Tr. 120 - Fee  
Island Creek Coal Company/Consolidation Coal Company - Coal Below Tiller Seam  
Leased  
Jewell Smokeless Coal Corp. - Tiller Seam and Above Coal Leased  
Buchanan Production Company - CBM Leased  
63.42 acres 3.2137 %

January 15, 2002

**POCAHONTAS GAS PARTNERSHIP  
BUCHANAN VP2 SGU1  
Tract Identifications**

27. Yukon Pocahontas Coal Company, LLP, et al. - Tr. 121 - Fee  
Island Creek Coal Company/Consolidation Coal Company - Coal Below Tiller Seam  
Leased  
Jewell Smokeless Coal Corp. - Tiller Seam and Above Coal Leased  
Buchanan Production Company - Oil, Gas and CBM Leased  
57.50 acres 2.9137 %
28. C. L. Ritter Lumber Company - Tr. 53 - Coal, Oil & Gas  
Island Creek Coal Company/Consolidation Coal Company - Coal Below Tiller Seam  
Leased  
Buchanan Production Company - Oil, Gas and CBM Leased  
33.81 acres 1.7132 %
29. Yukon Pocahontas Coal Company, LLP, et al. - Tr. 108 - Fee  
Island Creek Coal Company/Consolidation Coal Company - Coal Below Tiller Seam  
Leased  
Jewell Smokeless Coal Corp. - Tiller Seam and Above Coal Leased  
Buchanan Production Company - CBM Leased  
1.00 acres 0.0507 %
30. Consolidation Coal Company - Fee  
Buchanan Production Company - Oil, Gas and CBM Leased  
1.25 acres 0.0633 %
31. Hugh MacRae Land Trust - Tr. 17 - Coal  
Torch Operating Company - CBM Royalty Owner  
Island Creek Coal Company/Consolidation Coal Company - Below Drainage Coal  
Leased  
Pocahontas Gas Partnership - CBM Leased  
Consolidation Coal Company - Oil & Gas  
6.25 acres 0.3167 %
32. Hugh MacRae Land Trust - Tr. 17 - Coal  
Torch Operating Company - CBM Royalty Owner  
Island Creek Coal Company/Consolidation Coal Company - Below Drainage Coal  
Leased  
Pocahontas Gas Partnership - CBM Leased  
Pocahontas Gas Partnership - 50% Oil & Gas  
William Tickle - 50 % Oil & Gas  
Pocahontas Gas Partnership - 50 % Oil, Gas and CBM Leased  
9.65 acres 0.4890 %
33. Hugh MacRae Land Trust - Tr. 17 - Coal  
Torch Operating Company - CBM Royalty Owner  
Island Creek Coal Company/Consolidation Coal Company - Below Drainage Coal  
Leased  
Pocahontas Gas Partnership - CBM Leased  
Consolidation Coal Company - Oil & Gas  
26.16 acres 1.3256 %

January 15, 2002

**POCAHONTAS GAS PARTNERSHIP**  
**BUCHANAN VP2 SGU1**  
Tract Identifications

34. Hugh MacRae Land Trust - Tr. 17 - Coal  
Torch Operating Company - CBM Royalty Owner  
Island Creek Coal Company/Consolidation Coal Company - Below Drainage Coal  
Leased  
Buchanan Production Company - CBM Leased  
Patty Chambers - Oil & Gas  
Buchanan Production Company - CBM, Oil and Gas Leased  
1.58 acres 0.0801 %
35. Hugh MacRae Land Trust - Tr. 17 - Coal  
Torch Operating Company - CBM Royalty Owner  
Island Creek Coal Company/Consolidation Coal Company - Below Drainage Coal  
Leased  
Buchanan Production Company - CBM Leased  
Bonnie Keen - Oil & Gas  
Buchanan Production Company - CBM, Oil and Gas Leased  
12.39 acres 0.6278 %
36. Hugh MacRae Land Trust - Tr. 17 - Coal  
Torch Operating Company - CBM Royalty Owner  
Island Creek Coal Company/Consolidation Coal Company - Below Drainage Coal  
Leased  
Buchanan Production Company - CBM Leased  
Oakwood Full Gospel Church - Oil & Gas  
0.99 acres 0.0502 %
37. Hugh MacRae Land Trust - Tr. 17 - Coal  
Torch Operating Company - CBM Royalty Owner  
Island Creek Coal Company/Consolidation Coal Company - Below Drainage Coal  
Leased  
Buchanan Production Company - CBM Leased  
Oakwood Full Gospel Church - Oil & Gas  
6.95 acres 0.3522 %
38. Hugh MacRae Land Trust - Tr. 17 - Coal  
Torch Operating Company - CBM Royalty Owner  
Island Creek Coal Company/Consolidation Coal Company - Below Drainage Coal  
Leased  
Buchanan Production Company - CBM Leased  
Corbit Jackson - Oil & Gas  
Pocahontas Gas Partnership - Oil, Gas and CBM Leased  
0.72 acres 0.0365 %

January 15, 2002

**POCAHONTAS GAS PARTNERSHIP**  
**BUCHANAN VP2 SGU1**  
**Tract Identifications**

39. Hugh MacRae Land Trust - Tr. 17 - Coal  
Torch Operating Company - CBM Royalty Owner  
Island Creek Coal Company/Consolidation Coal Company - Below Drainage Coal  
Leased  
Buchanan Production Company - CBM Leased  
Kell E. Vandyke - Oil & Gas  
0.17 acres 0.0086 %
40. Coal Mountain Trust - Tr. 24 - Coal  
Island Creek Coal Company/Consolidation Coal Company - Below Drainage Coal  
Leased  
United Coal Company - Coal Above Drainage Leased  
Buchanan Production Company - CBM Leased  
Garden Realty Corp. - Oil & Gas  
Consolidation Coal Company/Buchanan Production Company - Oil, Gas and CBM  
Leased  
17.31 acres 0.8771 %
41. Yukon Pocahontas Coal Company, LLP, et al. - Tr. 113 - Fee  
Island Creek Coal Company/Consolidation Coal Company - Coal Below Tiller Seam  
Leased  
Jewell Smokeless Coal Corp. - Tiller and Above Coal Leased  
Buchanan Production Company - CBM Leased  
0.79 acres 0.0400 %
42. Sue Elkins and Harriet Coxton - Coal, Oil & Gas  
Island Creek Coal Company/Consolidation Coal Company - Coal Below Tiller Seam  
Leased  
Jewell Smokeless Coal Corp. - Tiller and Above Coal Leased  
30.04 acres 1.5222 %
43. Ilene Shortt and Sandra Whited - Coal, Oil & Gas  
Island Creek Coal Company/Consolidation Coal Company - Coal Below Tiller Seam  
Leased  
Jewell Smokeless Coal Corp. - Tiller and Above Coal Leased  
5.53 acres 0.2802 %
44. Lucy Wade Heirs - Fee  
Island Creek Coal Company/Consolidation Coal Company - Coal Below Tiller Seam  
Leased  
Jewell Smokeless Coal Corp. - Tiller and Above Coal Leased  
Buchanan Production Company - Oil, Gas & CBM Leased (4/7)  
4.98 acres 0.2524 %

January 15, 2002

**POCAHONTAS GAS PARTNERSHIP  
BUCHANAN VP2 SGU1  
Tract Identifications**

45. Island Creek Coal Company/Consolidation Coal Company - 255/784 Coal Below Tiller Seam  
Richard Daskins Heirs - 529/784 Coal Below Tiller Seam  
Island Creek Coal Company/Consolidation Coal Company - Coal Below Tiller Seam Leased  
Jewell Smokeless Coal Corp. - Tiller and Above Coal Leased  
Richard Daskins Heirs - Oil & Gas  
Buchanan Production Company - Oil, Gas and CBM Leased  
10.36 acres 0.5250 %
46. Island Creek Coal Company/Consolidation Coal Company, et al. - Coal, Oil and Gas  
Jewell Smokeless Coal Corp. - Tiller and Above Coal Leased  
Buchanan Production Company - Oil, Gas & CBM Leased  
34.45 acres 1.7457 %
47. Hugh MacRae Land Trust - Tr. 17 - Coal  
Torch Operating Company - CBM Royalty Owner  
Island Creek Coal Company/Consolidation Coal Company - Below Drainage Coal Leased  
Buchanan Production Company - CBM Leased  
Roscoe Daskins - Oil & Gas  
Buchanan Production Company - CBM, Oil and Gas Leased  
16.67 acres 0.8447 %
48. Hugh MacRae Land Trust - Tr. 17 - Coal  
Torch Operating Company - CBM Royalty Owner  
Island Creek Coal Company/Consolidation Coal Company - Below Drainage Coal Leased  
Buchanan Production Company - CBM Leased  
William Tickle - Oil & Gas (50 %)  
Pocahontas Gas Partnership - Oil & Gas (50 %)  
Pocahontas Gas Partnership - Oil, Gas and CBM Leased  
1.93 acres 0.0978 %
49. Hugh MacRae Land Trust - Tr. 17 - Coal  
Torch Operating Company - CBM Royalty Owner  
Island Creek Coal Company/Consolidation Coal Company - Below Drainage Coal Leased  
Pocahontas Gas Partnership - CBM Leased  
Consolidation Coal Company - Oil & Gas  
4.67 acres 0.2366 %
50. Sue Elkins and Harriet Coxton - Coal, Oil & Gas  
Island Creek Coal Company/Consolidation Coal Company - Coal Below Tiller Seam Leased  
Jewell Smokeless Coal Corp. - Tiller and Above Coal Leased  
0.02 acres 0.0010 %



## 13 Tract 13 (total acreage)

12.3600

23	13	Rufus Baldwin\208 High Street Richlands VA 24641	1/1650	0.0075	100.00%	0.0075	0.0179%	\$23.93
24	13	David A. Baldwin\PO Box 803 Raven VA 24639	1/1650	0.0075	100.00%	0.0075	0.0179%	\$23.93
25	13	Tammy Baldwin Muir\4480 Clarks Valley Road Swords Creek VA 24649	1/1650	0.0075	100.00%	0.0075	0.0179%	\$23.93
26	13	Sharon G. Baldwin\c/o District 3 Guardianship Program 300 West Old Town Road Galax VA 24333	1/1650	0.0075	100.00%	0.0075	0.0179%	\$23.93
27	13	Eddie Baldwin\1210 Sunset Drive Richlands VA 24641	1/990	0.0125	100.00%	0.0125	0.0299%	\$39.89
28	13	Kathy Whitt\8750 Swords Creek Road Swords Creek VA 24649	1/990	0.0125	100.00%	0.0125	0.0299%	\$39.89
29	13	Lisa Shaver\89 Sevier Street Lebanon VA 24266	1/990	0.0125	100.00%	0.0125	0.0299%	\$39.89
30	13	Patti Gilbert\3603 Kents Ridge Road Cedar Bluff VA 24609	1/90	0.1373	100.00%	0.1373	0.3289%	\$438.79
31	13	Michael T. Boyd\3849 Kents Ridge Road Cedar Bluff VA 24609	1/90	0.1373	100.00%	0.1373	0.3289%	\$438.79
32	13	Hassell Newberry, Jr.\639 Daniel Drive Newport News VA 23601	1/30	0.4120	100.00%	0.4120	0.9867%	\$1,316.37
33	13	Timothy K. Martin\331 Sugar Run Road Cedar Bluff VA 24609	1/360	0.0343	100.00%	0.0343	0.0822%	\$109.70
34	13	Virginia Edith Smith\PO Box 335 Doran VA 24612	1/120	0.1030	100.00%	0.1030	0.2467%	\$329.09
35	13	Scotty Bond\PO Box 82 Swords Creek VA 24649	1/1440	0.0086	100.00%	0.0086	0.0206%	\$27.42
36	13	David Smith\301 Kirkland Avenue Hudson NC 28638	1/720	0.0172	100.00%	0.0172	0.0411%	\$54.85
37	13	Donald Smith\84 Poison Ivy Drive Taylorsville NC 28681	1/720	0.0172	100.00%	0.0172	0.0411%	\$54.85
38	13	Judy Tiedemann\530 150th Street Amery WI 54001	1/720	0.0172	100.00%	0.0172	0.0411%	\$54.85
39	13	Jo-Ann Perkins Smith\PO Box 1143 Claremont NC 28610	1/720	0.0172	100.00%	0.0172	0.0411%	\$54.85
40	13	Peggy Smith\84 Poison Ivy Drive Taylorsville NC 28681	1/720	0.0172	100.00%	0.0172	0.0411%	\$54.85

## 16 Tract 16 (total acreage)

0.2200

1	16	James Elwood Keen\13644 Sky Drive Glade Spring VA 24340		0.2200	100.00%	0.2200	0.5269%	\$702.91
---	----	---	--	--------	---------	--------	---------	----------

## 19 Tract 19 (total acreage)

36.3000

1	19	Yukon Pocahontas Coal\PO Box 187 Tazewell VA 24651	1/10	3.6300	100.00%	3.6300	8.6938%	\$11,598.09
2	19	Buchanan Coal\PO Box 187 Tazewell VA 24651	1/45	0.8067	100.00%	0.8067	1.9319%	\$2,577.35
3	19	Sayers-Pocahontas Coal\PO Box 187 Tazewell VA 24651	1/90	0.4033	100.00%	0.4033	0.9660%	\$1,288.68
4	19	Weyerhaeuser NR Company\PO Box 101700 Atlanta GA 30392	1/15	2.4200	100.00%	2.4200	5.7958%	\$7,732.06
5	19	Emmanuel Wade\226 Adam Street Blountville TN 37617	1/60	0.6050	100.00%	0.6050	1.4490%	\$1,933.02
6	19	Nick Deskins\720 Skyview Drive Chilhowie VA 24319	1/120	0.3025	100.00%	0.3025	0.7245%	\$966.51
7	19	Valmy Shannon\103 Blanton Drive Seaford VA 23696	1/120	0.3025	100.00%	0.3025	0.7245%	\$966.51
8	19	Inez B. Kimbrell\PO Box 111 Doran VA 24612	1/330	0.1100	100.00%	0.1100	0.2634%	\$351.46
9	19	Wanda Griffith\1107 Cohen Trail Midlothian VA 23114	1/330	0.1100	100.00%	0.1100	0.2634%	\$351.46
10	19	Sherman Baldwin\1210 Lake Witten Road North Tazewell VA 24630	1/330	0.1100	100.00%	0.1100	0.2634%	\$351.46
11	19	Allene Faith Smith\5028 Wardell Road Pounding Mill VA 24637	1/330	0.1100	100.00%	0.1100	0.2634%	\$351.46
12	19	Mary Katharine Arnold\311 Midway Medical Park Bristol TN 37620	1/330	0.1100	100.00%	0.1100	0.2634%	\$351.46

19 Tract 19 (total acreage)

36.3000

13	19	Nancy Baldwin Komp\2510 Arthur Road Springfield OH 45502	1/660	0.0550	100.00%	0.0550	0.1317%	\$175.73
14	19	Sandra Baldwin Cranmer\6504 SE 109th Street Belleview FL 34420	1/660	0.0550	100.00%	0.0550	0.1317%	\$175.73
15	19	Donna Foote\304 Amherst Road Salisbury MD 21801	1/660	0.0550	100.00%	0.0550	0.1317%	\$175.73
16	19	Pamela Ginger Case\325 2nd Street North Little Rock AR 72117	1/660	0.0550	100.00%	0.0550	0.1317%	\$175.73
17	19	Rufus Baldwin\PO Box 803 Raven VA 24639	1/1650	0.0220	100.00%	0.0220	0.0527%	\$70.29
18	19	David A. Baldwin\PO Box 803 Raven VA 24639	1/1650	0.0220	100.00%	0.0220	0.0527%	\$70.29
19	19	Tammy Baldwin Muir\4480 Clarks Valley Road Swords Creek VA 24649	1/1650	0.0220	100.00%	0.0220	0.0527%	\$70.29
20	19	Sharon G. Baldwin\c/o District 3 Guardianship Program 300 West Old Town Road Galax VA 24333	1/1650	0.0220	100.00%	0.0220	0.0527%	\$70.29
21	19	Eddie Baldwin\1210 Sunset Drive Richlands VA 24641	1/990	0.0367	100.00%	0.0367	0.0878%	\$117.15
22	19	Kathy Whitt\8750 Swords Creek Road Swords Creek VA 24649	1/990	0.0367	100.00%	0.0367	0.0878%	\$117.15
23	19	Lisa Shaver\89 Sevier Street Lebanon VA 24266	1/990	0.0367	100.00%	0.0367	0.0878%	\$117.15
24	19	Patti Gilbert\3603 Kents Ridge Road Cedar Bluff VA 24609	1/90	0.4033	100.00%	0.4033	0.9660%	\$1,288.68
25	19	Michael T. Boyd\3849 Kents Ridge Road Cedar Bluff VA 24609	1/90	0.4033	100.00%	0.4033	0.9660%	\$1,288.68
26	19	Hassell Newberry, Jr.\639 Daniel Drive Newport News VA 23601	1/30	1.2100	100.00%	1.2100	2.8979%	\$3,866.03
27	19	Timothy K. Martin\331 Sugar Run Road Cedar Bluff VA 24609	1/360	0.1008	100.00%	0.1008	0.2415%	\$322.17
28	19	Virginia Edith Smith\PO Box 335 Doran VA 24612	1/120	0.3025	100.00%	0.3025	0.7245%	\$966.51
29	19	Scotty Bond\PO Box 82 Swords Creek VA 24649	1/1440	0.0252	100.00%	0.0252	0.0604%	\$80.54
30	19	David Smith\301 Kirkland Avenue Hudson NC 28638	1/720	0.0504	100.00%	0.0504	0.1207%	\$161.08
31	19	Donald Smith\84 Poison Ivy Drive Taylorsville NC 28681	1/720	0.0504	100.00%	0.0504	0.1207%	\$161.08
32	19	Judy Tiedemann\530 150th Street Amery WI 54001	1/720	0.0504	100.00%	0.0504	0.1207%	\$161.08
33	19	Jo-Ann Perkins Smith\PO Box 1143 Claremont NC 28610	1/720	0.0504	100.00%	0.0504	0.1207%	\$161.08
34	19	Peggy Smith\84 Poison Ivy Drive Taylorsville NC 28681	1/720	0.0504	100.00%	0.0504	0.1207%	\$161.08
35	19	Mary Lou Webb\298 Morrell Town Road Bristol TN 37620	4/175	0.8297	50.00%	0.4149	0.9936%	\$1,325.50
36	19	Mary Lou Webb\298 Morrell Town Road Bristol TN 37620	1/175	0.2074	100.00%	0.2074	0.4968%	\$662.75
37	19	Estate of Harman M. Webb\PO Box 1029 Richlands VA 24641	4/175	0.8297	50.00%	0.4149	0.9936%	\$1,325.50
38	19	Estate of Harman M. Webb\PO Box 1029 Richlands VA 24641	1/175	0.2074	100.00%	0.2074	0.4968%	\$662.75
39	19	John Webb\PO Box 577 Keen Mountain VA 24624	4/175	0.8297	50.00%	0.4149	0.9936%	\$1,325.50
40	19	John Webb\PO Box 577 Keen Mountain VA 24624	1/175	0.2074	100.00%	0.2074	0.4968%	\$662.75
41	19	Carold Cole Ownbey\2908 Valley Farm Road Waxhaw NC 28173	1/175	0.2074	50.00%	0.1037	0.2484%	\$331.37
42	19	Carold Cole Ownbey\2908 Valley Farm Road Waxhaw NC 28173	1/700	0.0519	100.00%	0.0519	0.1242%	\$165.69
43	19	Barbara Cole Maxwell\5780 Chicwood Drive Pulaski VA 24301	1/175	0.2074	50.00%	0.1037	0.2484%	\$331.37
44	19	Barbara Cole Maxwell\5780 Chicwood Drive Pulaski VA 24301	1/700	0.0519	100.00%	0.0519	0.1242%	\$165.69
45	19	Bill Chambers\8940 Mill Creek Road Millboro VA 24460	1/105	0.3457	100.00%	0.3457	0.8280%	\$1,104.58

19 Tract 19 (total acreage)

36.3000

46	19	Sherri Collins\10652 Stafford Road Chargin Falls OH 44023	1/105	0.3457	100.00%	0.3457	0.8280%	\$1,104.58
47	19	Wanda Waite\10652 Stafford Road Chargin Falls OH 44023	1/105	0.3457	100.00%	0.3457	0.8280%	\$1,104.58
48	19	Gary Wells\5980 Pearl Road Parma Heights OH 44130	4/875	0.1659	50.00%	0.0830	0.1987%	\$265.10
49	19	Gary Wells\5980 Pearl Road Parma Heights OH 44130	1/875	0.0415	100.00%	0.0415	0.0994%	\$132.55
50	19	Mark Wells\5980 Pearl Road Parma Heights OH 44130	4/875	0.1659	50.00%	0.0830	0.1987%	\$265.10
51	19	Mark Wells\5980 Pearl Road Parma Heights OH 44130	1/875	0.0415	100.00%	0.0415	0.0994%	\$132.55
52	19	Deborah Sopenski\16213 Corkhill Road Maple Heights OH 44137	4/875	0.1659	50.00%	0.0830	0.1987%	\$265.10
53	19	Deborah Sopenski\16213 Corkhill Road Maple Heights OH 44137	1/875	0.0415	100.00%	0.0415	0.0994%	\$132.55
54	19	Cynthe Colgrove\5980 Pearl Road Parma Heights OH 44130	4/875	0.1659	50.00%	0.0830	0.1987%	\$265.10
55	19	Cynthe Colgrove\5980 Pearl Road Parma Heights OH 44130	1/875	0.0415	100.00%	0.0415	0.0994%	\$132.55
56	19	Yukon Pocahontas Coal\PO Box 187 Tazewell VA 24651	43/875	1.7839	50.00%	0.8919	2.1362%	\$2,849.82
57	19	Buchanan Coal\PO Box 187 Tazewell VA 24651	86/7875	0.3964	50.00%	0.1982	0.4747%	\$633.29
58	19	Sayers-Pocahontas Coal\PO Box 187 Tazewell VA 24651	43/7875	0.1982	50.00%	0.0991	0.2374%	\$316.65
59	19	Weyerhaeuser NR Company\PO Box 101700 Atlanta GA 30392	86/2625	1.1893	50.00%	0.5946	1.4241%	\$1,899.88
60	19	Pauline Cole Casey\1279 Hilltop Road Jewell Ridge VA 24622	1/105	0.3457	100.00%	0.3457	0.8280%	\$1,104.58
61	19	Chad M. Casey\520 Watson Road Pounding Mill VA 24637	1/105	0.3457	100.00%	0.3457	0.8280%	\$1,104.58
62	19	Robert Brian Casey\798 Pond Street Pounding Mill VA 24637	1/105	0.3457	100.00%	0.3457	0.8280%	\$1,104.58
34 Tract 34 (total acreage)			1.5800					
1	34	Tina Hall\396 McTeer Drive Kingsport TN 37663	1/56	0.0282	100.00%	0.0282	0.0676%	\$90.15
2	34	Karen Sisk Chandler\152 Woodland Street Gate City VA 24251	1/56	0.0282	100.00%	0.0282	0.0676%	\$90.15
39 Tract 39 (total acreage)			0.1700					
1	39	Kell E. and Linda Vandyke\1115 Peach Road Raven VA 24631		0.1700	100.00%	0.1700	0.4071%	\$543.16

**Wells contributing to the escrow account: U30A, T31B, T31A, CBM V28C, T29B, T30B, T30D, S31, S29A, S28A, V28G W/PL, V29H W/PL, CBM V28E W/PL, V29F W/PL, CBM T27F W/PL, T28E W/PL, T29C W/PL, T30F W/PL, T31D W/PL, T30E W/PL, T30K W/PL, T30H W/PL, T30I W/PL, T30J W/PL, S29E W/PL, S30E W/PL, S30F W/PL, S30D W/PL, S28G W/PL, CBM S27H W/PL, CBM S27I W/PL, CBM S27J W/PL, S28J W/PL, R30E W/PL, S30I W/PL, R27F W/PL, R28C W/PL, R28D W/PL, R29D W/PL, R29E W/PL, CBM R29F W/PL, CBM R30B W/PL, R30F, CBM R 30H W/PL, R30A W/PL, Q27E W/PL, CBM Q27F W/PL, Q27H W/PL, CBM Q 28D W/PL, Q28E W/PL, CBM Q 29E W/PL, CBM Q29F W/PL, CBM Q 28F W/PL, CBM Q 29D W/PL, Q30E W/PL, CBM Q30D W/PL, CBM Q 30F W/PL, CBM Q 29G W/PL, CBM S27D W/PL, CBM V28I W/PL, CBM V28F W/PL, CBM Q27I W/PL, CBM V30B W/PL, CBM Q27J W/PL, CBM S28H W/PL, CBM Q30G W/PL, CBM U27C W/PL, CBM S31A W/PL, CBM U27B W/PL, CBM Q27A W/PL, CBM R27G W/PL, CBM R27A W/PL, CBM U28D W/PL, CBM R27I W/PL, CBM V27B W/PL, CBM V28B, CBM U27E W/PL, CBM S27B W/PL, CBM U29A, CBM R29G W/PL, CBM U27A W/PL, CBM**

Exhibit E  
 VP2 Sealed Gob Unit 1  
 Docket # VGOB 02-0319-1008-09  
 List of all Respondents that require escrow  
 1973.45 Total Acres

	Acres in Unit	Percent of Unit
<b>Tract #13, 12.36 acres</b>		
<b>COAL OWNERSHIP</b>		
(1) Hugh MacRae Land Trust Tr. 25 c/o Alan Siegel, Esq. Gump, Strauss, Akin LLP 1 Bryant Park New York, NY 10036-6715	12.36 acres	0.6263% <i>Dismissed under -05 petition</i>
<i>By Assignment and Bill of Sale, HMLT devised all of its right, title and interest (other than "Excluded Assets") to Torch Energy Advisors Inc. effective September 4, 1991 and recorded in Buchanan County under DB474 / PG384.</i>		
Torch Oil and Gas Company c/o Sue Ann Craddock 670 Dona Ana Road SW Deming, NM 88030		
<i>Effective 2/1/11, Torch Oil &amp; Gas Company assigned a 2% ORRI to SAC Investments, L.P.</i>		
<i>Effective 3/31/14, Torch Oil &amp; Gas Company, et al. assigned and conveyed 10% of its right, title and interest to Rockport Oil &amp; Gas, L.L.C. In addition, Torch Oil &amp; Gas Company, et al. assigned and conveyed the remaining 90% of its right, title and interest to Chisos, Ltd.</i>		
Rockport Oil & Gas L.L.C. PO Box 847 Houston, TX 77001		
Chisos, LTD 670 Dona Ana Road SW Deming, New Mexico 88030		
<b>OIL &amp; GAS OWNERSHIP</b>		
<b>Unresolved Heirship &amp; Outstanding W9/Affidavits</b>		
Yukon Pocahontas Coal Co. et al. <i>(Incorrect heirship previously used for this tract, escrow corrected with 12/2018 accounting)</i>	12.36 acres	0.6263%
(2) Walter Wade Heirs		
(b) Eunice Wade Baldwin Heirs, Devisees, Successors or Assigns		
(b.2) Alice Ruth Meadows 5931 State Route 314 Fredericktown, OH 43019-9225	0.0375 acres 1/330 of 12.36 acres	0.0019%
(b.6) Marty Baldwin 354 Atlantic Avenue Knoxville, TN 37917 <i>Bad Address</i>	0.0375 acres 1/330 of 12.36 acres	0.0019%
(b.10) Norman Baldwin Heirs, Devisees, Successors or Assigns		
(b.10.3) Michael N. Baldwin P.O. Box 1044 Raven, VA 24639	0.0075 acres 1/1650 of 12.36 acres	0.0004%
(c) Stella Wade Gillespie Heirs, Devisees, Successors or Assigns		
(c.1) Cecil Gillespie 439 Brown Ave. Richlands, VA 24641-2907	0.1030 acres 1/120 of 12.36 acres	0.0052%
(c.2) Troy Gillespie Heirs, Devisees, Successors, or Assigns <i>(Documentation Pending)</i>	0.1030 acres 1/120 of 12.36 acres	0.0052%
(c.3) David Gillespie 579 Donald C Moore Drive Lebanon, VA 24266	0.1030 acres 1/120 of 12.36 acres	0.0052%
(c.4) Darrell Gillespie 7212 Red Cedar Circle Roanoke, VA 24019	0.1030 acres 1/120 of 12.36 acres	0.0052%
(f) Sarah Eady "Edith" Wade Smith Heirs		
(f.1) Lula Smith Robins Heirs, Devisees, Successors or Assigns		

Exhibit E  
 VP2 Sealed Gob Unit 1  
 Docket # VGOB 02-0319-1008-09  
 List of all Respondents that require escrow  
 1973.45 Total Acres

	Acres in Unit	Percent of Unit
(f.1.2) Patricia Diane Taylor P.O. Box 2104 Honaker, VA 24260-2104	0.0343 acres 1/360 of 12.36 acres	0.0017%
(f.1.3) Louise Robins Smith Heirs, Devisees, Successors or Assigns <i>Heirs Pending</i>	0.0343 acres 1/360 of 12.36 acres	0.0017%
(f.2) Tom C. Smith Heirs	<i>Deceased - no issue - interest back to siblings</i>	
(f.3) Earl Dolphus Smith Heirs, Devisees, Successors or Assigns		
(f.3.1) Lillie Marie Smith Heirs, Devisees, Successors or Assigns <i>(Documentation Pending)</i>	0.1030 acres 1/120 of 12.36 acres	0.0052%
(f.5) Luther Smith Heirs, Devisees, Successors or Assigns		
(f.5.1) Geraldine Smith Heirs, Devisees, Successors or Assigns		
(f.5.1.1) Leisa Smith Bond	<i>Predeceased Luther &amp; Geraldine Smith</i>	
(f.5.1.1.1) Anna Bond Brown 79 Samuel Ratcliff Drive Cedar Bluff, VA 24609 <i>Bad Address</i>	0.0086 acres 1/1440 of 12.36 acres	0.0004%
	<b>Total tract acres</b>	<b>0.6747</b>
	<b>Total tract percent</b>	<b>0.0342%</b>

**Tract #19, 36.30 acres**

**COAL OWNERSHIP**

Yukon Pocahontas Coal Company, et al. <i>(34.73 Acre Tract)</i>	36.30 acres	1.8394%
(1) Yukon Pocahontas Coal Company et al.		
(a) Yukon Pocahontas Coal Company P.O. Box 187 Tazewell, VA 24651	14.52 acres 2/5 of 29.04 acres	0.7358%
(b) Buchanan Coal Company P.O. Box 187 Tazewell, VA 24651	3.23 acres 4/45 of 29.04 acres	0.1635%
(c) Sayers-Pocahontas Coal Company P.O. Box 187 Tazewell, VA 24651	1.61 acres 2/45 of 29.04 acres	0.0818%
(d) Consolidation Coal Company 10545 Riverside Dr. Oakwood, VA 24631	9.68 acres 4/15 of 29.04 acres	0.4905%

**OIL & GAS OWNERSHIP**

(1) Yukon Pocahontas Coal Company, et al., Tr. 110 <i>(34.73 Acre Tract)</i>	36.30 acres	1.8394%
(3) Walter Wade Heirs		
(b) Eunice Wade Baldwin Heirs, Devisees, Successors or Assigns		
(b.2) Alice Ruth Meadows 5931 State Rt 314 Fredericktown, OH 43019-9225	0.1100 acres 1/330 of 36.30 acres	0.0056%
(b.6) Marty Baldwin 354 Atlantic Ave Knoxville, TN 37917 <i>Bad Address</i>	0.1100 acres 1/330 of 36.30 acres	0.0056%
(b.10) Norman Baldwin Heirs, Devisees, Successors or Assigns	Pre-Deceased	
(b.10.3) Michael Baldwin PO Box 1044 Raven, VA 24639	0.0220 acres 1/1650 of 36.30 acres	0.0011%

Exhibit E  
 VP2 Sealed Gob Unit 1  
 Docket # VGOB 02-0319-1008-09  
 List of all Respondents that require escrow  
 1973.45 Total Acres

	Acres in Unit	Percent of Unit
(c) Stella Wade Gillespie Heirs, Devisees, Successors or Assigns		
(c.1) Cecil Gillespie 439 Brown Avenue Richlands, VA 24641	0.3025 acres 1/120 of 36.30 acres	0.0153%
(c.2) Troy Gillespie Heirs, Devisees, Successors, or Assigns <i>(Documentation Pending)</i>	0.3025 acres 1/120 of 36.30 acres	0.0153%
(c.3) David Gillespie 579 Donald C Moore Drive Lebanon, VA 24266	0.3025 acres 1/120 of 36.30 acres	0.0153%
(c.4) Darrell Gillespie 7212 Red Cedar Circle Roanoke, VA 24019	0.3025 acres 1/120 of 36.30 acres	0.0153%
(d) Glayds Ida Boyd Heirs, Devisees, Successors or Assigns		
(d.3) Eleanor Sue Hagy Heirs, Devisees Successors, or Assigns <i>(Documentation Pending)</i>	0.4033 acres 1/90 of 36.30 acres	0.0204%
(f) Sarah Eady "Edith" Wade Smith Heirs		
(f.1) Lula Smith Robins Heirs, Devisees, Successors or Assigns		
(f.1.2) Patricia Diane Taylor PO Box 2104 Honaker, VA 24260	0.1008 acres 1/360 of 36.30 acres	0.0051%
(f.1.3) Louise R. Smith Heirs, Devisees, Successors or Assigns <i>(Heirs Pending)</i>	0.1008 acres 1/360 of 36.30 acres	0.0051%
(f.3) Earl Dolphus Smith Heirs, Devisees, Successors or Assigns		
(f.3.1) Lillie Marie Smith Heirs, Devisees, Successors or Assigns <i>(Documentation Pending)</i>	0.3025 acres 1/120 of 36.30 acres	0.0153%
(f.5) Luther Smith Heirs, Devisees, Successors or Assigns		
(f.5.1) Geraldine Smith Heirs, Devisees, Successors or Assigns		
(f.5.1.1) Leisa Jean Smith Bond	<i>Predeceased Luther &amp; Geraldine Smith</i>	
(f.5.1.1.1) Anna Bond Brown 79 Samuel Ratcliff Dr Cedar Bluff, VA 24609 <i>Bad Address</i>	0.0252 acres 1/1440 of 36.30 acres	0.0013%
(4) Myrtle N. Wade Ratliff Heirs, Devisees, Successors or Assigns <i>Heirs Pending</i>	7.2600 acres 1/5 of 36.30 acres	0.3679%
(5) Mona Webb Heirs, Devisees, Successors or Assigns		
(d) Virginia W. Cole Heirs Devisees, Successors or Assigns		
(d.3) Melissa M. Turner 3480 Eaglebrook Rd. Christiansburg, VA 24073	0.1296 acres 1/280 of 36.30 acres	0.0066%
(d.4) Maura Nichole Turner 3480 Eaglebrook Rd. Christiansburg, VA 24073	0.1296 acres 1/280 of 36.30 acres	0.0066%
(d.5) Garrett Reid Turner 3480 Eaglebrook Rd. Christiansburg, VA 24073	0.1296 acres 1/280 of 36.30 acres	0.0066%

**Exhibit E**  
**VP2 Sealed Gob Unit 1**  
**Docket # VGOB 02-0319-1008-09**  
**List of all Respondents that require escrow**  
**1973.45 Total Acres**

	Acres in Unit	Percent of Unit
(d.6) Jordyn Noelle Turner 3480 Eaglebrook Rd. Christiansburg, VA 24073	0.1296 acres 1/280 of 36.30 acres	0.0066%
(f) Ruby W. Wells Heirs, Devisees, Successors or Assigns		
(f.2) Jerry Wells Heirs, Devisees, Successors, or Assigns <i>(Documentation Pending)</i>	0.1659 acres 4/875 of 36.30 acres	0.0084%
	<i>*Royalty Division Agreement applies to 4/5 of 1/175 (owners total interest)</i>	
(f.2) Jerry Wells Heirs, Devisees, Successors, or Assigns <i>(Documentation Pending)</i>	0.0415 acres 1/875 of 36.30 acres	0.0021%
	<i>*Remaining 1/5 of 1/175 (owners total interest) is paid 100%</i>	
<b>Total tract acres</b>	<b>10.3707</b>	
<b>Total tract percent</b>	<b>0.5255%</b>	

**Tract #38, 0.72 acres**

**COAL OWNERSHIP**

(1) Hugh MacRae Land Trust Tr. 17 c/o Alan Siegel, Esq. Gump, Strauss, Akin LLP 1 Bryant Park New York, NY 10036-6715	0.72 acres	0.0365%
---	------------	---------

*By Assignment and Bill of Sale, HMLT devised all of its right, title and interest (other than "Excluded Assets") to Torch Energy Advisors Inc. effective September 4, 1991 and recorded in Buchanan County under DB474 / PG384.*

Torch Oil and Gas Company  
c/o Sue Ann Craddock  
670 Dona Ana Road SW  
Deming, NM 88030

*Effective 2/1/11, Torch Oil & Gas Company assigned a 2% ORRI to SAC Investments, L.P.*

*Effective 3/31/14, Torch Oil & Gas Company, et al. assigned and conveyed 10% of its right, title and interest to Rockport Oil & Gas, L.L.C. In addition, Torch Oil & Gas Company, et al. assigned and conveyed the remaining 90% of its right, title and interest to Chisos, Ltd.*

Rockport Oil & Gas L.L.C.  
PO Box 847  
Houston, TX 77001

Chisos, LTD  
670 Dona Ana Road SW  
Deming, New Mexico 88030

**OIL & GAS OWNERSHIP**

**Outstanding Prior Owner W-9's**

*(Incorrect heirship previously used to disburse this tract from escrow. Funds paid out in error were deposited back into escrow account 12/2018 accounting)*

(1) Corbit Jackson Heirs	0.72 acres	0.0365%
(a) Corbit C. Jackson & Anna Jackson T/E	<i>By DB 230/388, dated 8/29/1975, Dale Hodge Chambers &amp; Patricia Chambers conveyed to Corbit C. Jackson &amp; Anna Jackson, TE Anna Jackson D.O.D. 5/11/1999</i>	
(a.1) Corbit C. Jackson Heirs, Devisees, Successors or Assigns	<i>Delores J. Ratliff, Personal Representative &amp; Executor of the Estate of Corbit C. Jackson, Delores J. Ratliff in her own right, Jerry Jackson, &amp; Sharon Kocak conveyed 9/8/2009 to Hubert &amp; Wilma Souleyrette, TE **Delores J. Ratliff, Jerry Jackson &amp; Sharon Kocak will be due a one time payment from escrow</i>	
(a.1.1) Hubert Joe, Jr. & Wilma Souleyrette, TE	0.0450 acres 1/16 of 0.72 acres	0.0023%

*\* Instrument 08-0207  
Pursuant to Article IV, Item 2 of the Last Will & Testament of Corbit Jackson, any money held in escrow at the time of his death passes to his six grandchildren listed below:*

John Ratliff  
38416 Valley Ridge Place  
Hamilton, VA 20158

Michael Hess  
109 Aldie Burn Ct  
Stephens City, VA 22655

Beth Underhill  
243 Forest Ct  
Bentonville, VA 22610

**Exhibit E**  
**VP2 Sealed Gob Unit 1**  
**Docket # VGOB 02-0319-1008-09**  
**List of all Respondents that require escrow**  
**1973.45 Total Acres**

	Acres in Unit	Percent of Unit
David Hess 6103 Wild Pear Lane Crozet, VA 22932		
Jeff Jackson 1001 E. 35th St Charlotte, NC 28205		
Julia Chitester Jackson 2212 E. 8th St Charlotte, NC 28204		
<b>Total tract acres</b>	<b>0.0450</b>	
<b>Total tract percent</b>	<b>0.0023%</b>	
<b>Total Acreage Remaining in Unit</b>	<b>11.0904</b>	
<b>Total Percentage Remaining in Unit</b>		<b>0.5620%</b>

Exhibit EE  
 VP2 Sealed Gob Unit 1  
 Docket # VGOB 02-0319-1008-09  
 List of Respondents with Royalty Split Agreements/Court Orders/HB2058  
 1973.45 Total Acres

	Acres in Unit	Percent of Unit	Percent of Escrow
<b>Tract #11, 151.61 acres</b>			
<b>COAL OWNERSHIP</b>			
(1) Richard Deskins Heirs, Devisees, Successors or Assigns, et al. <i>(181.00 Acre Tract)</i>	151.61 acres	7.6825%	
(2) Louise J. Deskins; Deeded to Claude Deskins			
(2.1) Claude (Cloyd) Edward Deskins Heirs aka C.E. Deskins & Claude E. Deskins			
(2.1.1.1) Linda Vandyke Heirs, Devisees, Successors, or Assigns			
(2.1.1.1.1) Lida Jaydene Holzgrefe 13765 Sea Biscuit Drive Reno, NV 89521	3.0941 acres 1/49 of 151.61 acres	0.1568%	<i>n/a</i>
(2.1.1.2) Edith McGlothlin 2619 Derubertis Drive North Madison, OH 44057	3.0941 acres 1/49 of 151.61 acres	0.1568%	<i>n/a</i>
(2.1.1.4) Daris Deskins Heirs, Devisees, Successors, or Assigns			
(2.1.1.4.1) Madeline Essie Deskins Heirs, Devisees, Successors, or Assigns			
(2.1.1.4.1.1) Patricia (Patty) Sutter 177 Duff Drive Avon Lake, OH 44012	1.5470 acres 1/98 of 151.61 acres	0.0784%	<i>n/a</i>
(2.1.1.4.1.2) Wanda "Connie" Deskins 3660 Wade Lane East Colorado Springs, CO 80917	1.5470 acres 1/98 of 151.61 acres	0.0784%	<i>n/a</i>
(8) ICCC 10545 Riverside Drive Oakwood, VA 24631	12.3763 acres 4/49 of 151.61 acres	0.6271%	<i>n/a</i>
<b>OIL &amp; GAS OWNERSHIP</b>			
(1) Richard Deskins Heirs, Devisees, Successors or Assigns, et al. (ICCC #540) <i>(330.00 Acre Tract)</i>	151.61 acres	7.6825%	
(a) C.P. (Perry) Deskins Heirs, Devisees, Successors or Assigns			
(a.1) Sarah Deskins Heirs, Devisees, Successors or Assigns			
(a.1.1) Agnes Deskins			<i>pre-deceased (no issue)</i>
(a.1.2) Lorine Deskins			<i>pre-deceased (no issue)</i>
(a.1.3) Myrtle Langley Heirs, Devisees, Successors or Assigns			
(a.1.3.1) Arnold R. Langley Heirs, Devisees, Successors, or Assigns			
(a.1.3.1.1) Virginia Langley 4851 Hidden Valley Ct Gainesville, GA 30504	2.7073 acres 1/56 of 151.61 acres	0.1372%	<i>n/a</i>
<i>*Prevailing plaintiff under Case No. CL15-361 Awarded 100% of the CBM royalty (Represented by Gerald Gray)</i>			
(a.1.4) Leonard Richard Deskins, Sr. Heirs, Devisees, Successors or Assigns			
(a.1.4.1) Norma Gay Deskins Heirs, Devisees, Successors or Assigns			
(a.1.4.1.1) Leonard R. Deskins, Jr. Heirs, Devisees, Successors or Assigns			
(a.1.4.1.1.1) Debra G. Belcher Deskins 1017 High St. Bucyrus, OH 44820	0.1504 acres 1/1008 of 151.61 acres	0.0076%	<i>n/a</i>
<i>*Prevailing plaintiff under Case No. CL15-361 Awarded 100% of the CBM royalty (Represented by Gerald Gray)</i>			

Exhibit EE  
 VP2 Sealed Gob Unit 1  
 Docket # VGOB 02-0319-1008-09  
 List of Respondents with Royalty Split Agreements/Court Orders/HB2058  
 1973.45 Total Acres

	Acres in Unit	Percent of Unit	Percent of Escrow
(a.1.4.1.1.2) Angela Dawn Chandler 4427 Beechgrove Rd Bucyrus, OH 44820	0.1003 acres 1/1512 of 151.61 acres	0.0051%	n/a
(a.1.4.1.1.3) Bobby Deskins 203 Hayes St Bucyrus, OH 44820	0.1003 acres 1/1512 of 151.61 acres	0.0051%	n/a
(a.1.4.1.1.4) Richard Eric Deskins PO Box 261 Lebanon, VA 24266	0.1003 acres 1/1512 of 151.61 acres	0.0051%	n/a
(a.1.4.1.2) Clifford L. Deskins Heirs, Devisees, Successors or Assigns			
(a.1.4.1.2.1) Barbara Wooten Deskins 8124 Curle Dr. West Point, VA 23181	0.1003 acres 1/1512 of 151.61 acres	0.0051%	n/a
<i>*Prevailing plaintiff under Case No. CL15-361 Awarded 100% of the CBM royalty (Represented by Gerald Gray)</i>			
(a.1.4.1.2.1.1) Lisa Carole Liggan Olto PO Box 2251 Louisa, VA 23093	0.0877 acres 1/1728 of 151.61 acres	0.0044%	n/a
<i>*Prevailing plaintiff under Case No. CL15-361 Awarded 100% of the CBM royalty (Represented by Gerald Gray)</i>			
(a.1.4.1.2.1.2) David Lee Deskins PO Box 33 Barhamsville, VA 23011	0.0877 acres 1/1728 of 151.61 acres	0.0044%	n/a
<i>*Prevailing plaintiff under Case No. CL15-361 Awarded 100% of the CBM royalty (Represented by Gerald Gray)</i>			
(a.1.4.1.2.1.3) Gregory N. Deskins PO Box 189 Barhamsville, VA 23011	0.0877 acres 1/1728 of 151.61 acres	0.0044%	n/a
<i>*Prevailing plaintiff under Case No. CL15-361 Awarded 100% of the CBM royalty (Represented by Gerald Gray)</i>			
(a.1.4.1.2.1.4) Matthew Deskins 8124 Curle Drive West Point, VA 23181-9435	0.0877 acres 1/1728 of 151.61 acres	0.0044%	n/a
<i>*Prevailing plaintiff under Case No. CL15-361 Awarded 100% of the CBM royalty (Represented by Gerald Gray)</i>			
(a.1.4.1.3) J.P. (John Perry) Deskins Heirs, Devisees, Successors or Assigns			
(a.1.4.1.3.1) Ruby Geraldine Deskins 385 Stone Branch Rd. Honaker, VA 24260	0.3008 acres 1/504 of 151.61 acres	0.0152%	n/a
<i>*Prevailing plaintiff under Case No. CL15-361 Awarded 100% of the CBM royalty (Represented by Gerald Gray)</i>			
(a.1.4.1.3.1.1) Jackie Deskins Heirs, Devisees, Successors or Assigns			
(a.1.4.1.3.1.1.1) Ellis Lee Deskins 385 Stone Branch Rd. Honaker, VA 24260	0.0188 acres 1/8064 of 151.61 acres	0.0010%	n/a
(a.1.4.1.3.1.1.2) Morgan Faith Deskins (minor) c/o Rita Deskins 385 Stone Branch Rd. Honaker, VA 24260	0.0188 acres 1/8064 of 151.61 acres	0.0010%	n/a
(a.1.4.1.3.1.2) Larry Deskins 385 Stone Branch Rd. Honaker, VA 24260	0.0376 acres 1/4032 of 151.61 acres	0.0019%	n/a
(a.1.4.1.3.1.3) Rita Deskins 385 Stone Branch Rd. Honaker, VA 24260	0.0376 acres 1/4032 of 151.61 acres	0.0019%	n/a
(a.1.4.1.3.1.4) Rhonda Kay "Katie" Deskins Heirs, Devisees, Successors or Assigns			

Exhibit EE  
 VP2 Sealed Gob Unit 1  
 Docket # VGOB 02-0319-1008-09  
 List of Respondents with Royalty Split Agreements/Court Orders/HB2058  
 1973.45 Total Acres

	Acres in Unit	Percent of Unit	Percent of Escrow
(a.1.4.1.3.1.4.1) Arnold "Bo" Cook Heirs, Deviseses, Successors or Assigns			
(a.1.4.1.3.1.4.1.1) Vanessa Dillon 1071 Open Fork Rd Pikeville, KY 41501	0.0125 acres 1/12096 of 151.61 acres	0.0006%	n/a
(a.1.4.1.3.1.4.1.2) Michael W. Cook 1305 Dixie Lane Honaker, VA 24260	0.0125 acres 1/12096 of 151.61 acres	0.0006%	n/a
(a.1.4.1.3.1.4.1.3) Danny Cook 4915 Indian Creek Rd Bee, VA 24217	0.0125 acres 1/12096 of 151.61 acres	0.0006%	n/a
(a.1.4.1.4) Jerry F. Deskins Heirs, Deviseses, Successors or Assigns			
(a.1.4.1.4.1) Linda S. Honaker Deskins Heirs, Deviseses, Successors, or Assigns			
<i>*Prevailing plaintiff under Case No. CL15-361 Awarded 100% of the CBM royalty (Represented by Gerald Gray)</i>			
(a.1.4.1.4.1.1) Mary Renee Williams 316 Neumann Ave Gallion, OH 44833	0.1504 acres 1/1008 of 151.61 acres	0.0076%	n/a
(a.1.4.1.4.1.2) Dana LaRecia Alley 1031 Georges Creek Rd Gallipolis, OH 45631	0.1504 acres 1/1008 of 151.61 acres	0.0076%	n/a
(a.1.4.1.4.1.3) Larry Eugene Booth 375 Wiley Street Crestline, OH 44827	0.1504 acres 1/1008 of 151.61 acres	0.0076%	n/a
(a.1.4.1.5) Donald W. Deskins P. O. Box 1184 Honaker, VA 24260	0.4512 acres 1/336 of 151.61 acres	0.0229%	n/a
<i>*Prevailing plaintiff under Case No. CL15-361 Awarded 100% of the CBM royalty (Represented by Gerald Gray)</i>			
(a.1.4.1.6) Norma R. Hale PO Box 240 Jewell Ridge, VA 24622	0.4512 acres 1/336 of 151.61 acres	0.0229%	n/a
<i>*Prevailing plaintiff under Case No. CL15-361 Awarded 100% of the CBM royalty (Represented by Gerald Gray)</i>			
(a.1.5) Ellis Deskins Heirs, Deviseses, Successors or Assigns			
(a.1.5.1) Frieda Coltrane Deskins Heirs, Deviseses, Successors or Assigns			
(a.1.5.1.1) Michael P. Deskins 222 Beaver Dam Road Hillsville, VA 24343	1.3537 acres 1/112 of 151.61 acres	0.0686%	n/a
<i>*Prevailing plaintiff under Case No. CL15-361 Awarded 100% of the CBM royalty (Represented by Gerald Gray)</i>			
(a.1.5.1.2) Ellis Daniel Deskins, Jr. 554 Silver Leaf Road Dugspur, VA 24325	1.3537 acres 1/112 of 151.61 acres	0.0686%	n/a
<i>*Prevailing plaintiff under Case No. CL15-361 Awarded 100% of the CBM royalty (Represented by Gerald Gray)</i>			
(a.1.6) Delles G. Deskins Heirs, Deviseses, Successors or Assigns			
(a.1.6.1) Ilean Keen Clifton Heirs, Deviseses, Successors or Assigns			
(a.1.6.1.1) Althea Walker Bollinger 8191 Varina Rd. Richmond, VA 23231	2.7073 acres 1/56 of 151.61 acres	0.1372%	n/a
<i>*Prevailing plaintiff under Case No. CL15-361 Awarded 100% of the CBM royalty (Represented by Gerald Gray)</i>			

Exhibit EE  
 VP2 Sealed Gob Unit 1  
 Docket # VGOB 02-0319-1008-09  
 List of Respondents with Royalty Split Agreements/Court Orders/HB2058  
 1973.45 Total Acres

	Acres in Unit	Percent of Unit	Percent of Escrow
(a.1.7) Bertie Jay Deskins Heirs, Devisees, Successors or Assigns			
(a.1.7.1) Billanora C. Deskins Heirs, Devisees, Successors or Assigns			
(a.1.7.1.1) Astra Harris Heirs, Devisees, Successors, or Assigns			
<i>*Prevailing plaintiff under Case No. CL15-361 Awarded 100% of the CBM royalty (Represented by Gerald Gray)</i>			
(a.1.7.1.1.1) Gregory Kevin Adkins Address Unknown	0.1354 acres 1/1120 of 151.61 acres	0.0069%	n/a
(a.1.7.1.1.2) Gary Steven Adkins 4700 Prospect Hill Rd Grass Lake, MI 49240	0.1354 acres 1/1120 of 151.61 acres	0.0069%	n/a
(a.1.7.1.1.3) Brian Curt Adkins 4070 Wood Road Rives Junction, MI 49277	0.1354 acres 1/1120 of 151.61 acres	0.0069%	n/a
(a.1.7.1.1.4) Richard Adkins 2047 Campbell Hollow Rd Honaker, VA 24260	0.1354 acres 1/1120 of 151.61 acres	0.0069%	n/a
(a.1.7.1.2) William Randall Deskins 120 Deer Run Clinton, MI 48136	0.5415 acres 1/280 of 151.61 acres	0.0274%	n/a
<i>*Prevailing plaintiff under Case No. CL15-361 Awarded 100% of the CBM royalty (Represented by Gerald Gray)</i>			
(a.1.7.1.3) Perry Christopher Deskins 494 Twin Oak Circle Lebanon, VA 24266	0.5415 acres 1/280 of 151.61 acres	0.0274%	n/a
<i>*Prevailing plaintiff under Case No. CL15-361 Awarded 100% of the CBM royalty (Represented by Gerald Gray)</i>			
(a.1.7.1.4) Myrtle Ann Jefferson 11625 Bell House Road Providence Forge, VA 23140	0.5415 acres 1/280 of 151.61 acres	0.0274%	n/a
<i>*Prevailing plaintiff under Case No. CL15-361 Awarded 100% of the CBM royalty (Represented by Gerald Gray)</i>			
(a.1.7.1.5) Bertie Jay Deskins, Jr. Heirs, Devisees, Successors or Assigns			
(a.1.7.1.5.1) Linda D. Lockhart Deskins 208 Whites Subdivision Cedar Bluff, VA 24609	0.5415 acres 1/280 of 151.61 acres	0.0274%	n/a
<i>*Prevailing plaintiff under Case No. CL15-361 Awarded 100% of the CBM royalty (Represented by Gerald Gray)</i>			
(a.1.8) Charles P. Deskins, Jr. Heirs, Devisees, Successors or Assigns			
(a.1.8.1) Barbara Louise (Deskins) Miller 6134 Miller Creek Road Swords Creek, VA 24649	0.6768 acres 1/224 of 151.61 acres	0.0343%	n/a
<i>*Prevailing plaintiff under Case No. CL15-361 Awarded 100% of the CBM royalty (Represented by Gerald Gray)</i>			
(a.1.8.2) James "Ron" Deskins Heirs, Devisees, Successors or Assigns			
(a.1.8.2.1) Barbara Louise (Deskins) Miller 6134 Miller Creek Road Swords Creek, VA 24649	0.6768 acres 1/224 of 151.61 acres	0.0343%	n/a
<i>*Prevailing plaintiff under Case No. CL15-361 Awarded 100% of the CBM royalty (Represented by Gerald Gray)</i>			
(a.1.8.3) Rose Mary Deskins Perkins Heirs, Devisees, Successors or Assigns (predeceased)			
(a.1.8.3.1) Sonya Deskins Hawthorne 6732 Birkshire Dr Everett, WA 98204	0.3384 acres 1/448 of 151.61 acres	0.0171%	n/a

Exhibit EE  
 VP2 Sealed Gob Unit 1  
 Docket # VGOB 02-0319-1008-09  
 List of Respondents with Royalty Split Agreements/Court Orders/HB2058  
 1973.45 Total Acres

	Acres in Unit	Percent of Unit	Percent of Escrow
<i>*Prevailing plaintiff under Case No. CL15-361</i>			
<i>Awarded 100% of the CBM royalty (Represented by Gerald Gray)</i>			
(a.1.8.3.2) Lonnie Perkins 17347 Wilkinson Drive Abingdon, VA 24211	0.3384 acres 1/448 of 151.61 acres	0.0171%	<i>n/a</i>
<i>*Prevailing plaintiff under Case No. CL15-361</i>			
<i>Awarded 100% of the CBM royalty (Represented by Gerald Gray)</i>			
(a.1.8.4) Lois June "Junie" Deskins Hurd Heirs, Devisees, Successors or Assigns (predeceased)			
(a.1.8.4.1) Michael Hurd 28 Aspen Ct Rd Honaker, VA 24260	0.6768 acres 1/224 of 151.61 acres	0.0343%	<i>n/a</i>
<i>*Prevailing plaintiff under Case No. CL15-361</i>			
<i>Awarded 100% of the CBM royalty (Represented by Gerald Gray)</i>			
(a.1.9) Billy Joe Deskins 5441 Drill Rd. Honaker, VA 24260	2.7073 acres 1/56 of 151.61 acres	0.1372%	<i>n/a</i>
<i>*Prevailing plaintiff under Case No. CL15-361</i>			
<i>Awarded 100% of the CBM royalty (Represented by Gerald Gray)</i>			
(a.1.10) Winfred L. Deskins Heirs, Devisees, Successors or Assigns			
(a.1.10.1) Samuel L. Deskins 883 Lynn Spring Rd Swords Creek, VA 24649	2.7073 acres 1/56 of 151.61 acres	0.1372%	<i>n/a</i>
<i>*Prevailing plaintiff under Case No. CL15-361</i>			
<i>Awarded 100% of the CBM royalty (Represented by Gerald Gray)</i>			
(b) Louise J. Deskins Heirs, Devisees, Successors or Assigns			
(b.1) Claude (Cloyd) Edward Deskins Heirs, Devisees, Successors or Assigns (aka C.E. Deskins & Claude E. Deskins)			
(b.1.3) Ralph Deskins Heirs, Devisees, Successors or Assigns			
(b.1.3.1) Marie McNealy Deskins Ferguson 21576 G.C. Perry Hwy Tazewell, VA 24651	3.0941 acres 1/49 of 151.61 acres	0.1568%	<i>n/a</i>
(b.1.5) Gaylene A. Horn Heirs, Devisees Successors or Assigns			
(b.1.5.1) Andrew C. Home 21467 Green Springs Road Abingdon, VA 24211	1.0314 acres 1/147 of 151.61 acres	0.0523%	<i>n/a</i>
(b.1.5.2) Kathy Boggs 117 Kimberwicke Drive Summerville, SC 29483	1.0314 acres 1/147 of 151.61 acres	0.0523%	<i>n/a</i>
(b.1.5.3) Jerry D. Horn Heirs, Devisees, Successors or Assigns			
(b.1.5.3.1) Richard Lee Horn 3007 Brookhill Court Georgetown, IN 47122	0.5157 acres 1/294 of 151.61 acres	0.0261%	<i>n/a</i>
(b.1.5.3.2) Adam Matthew Horn 309 Timothy Ln NW Roanoke, VA 24017	0.5157 acres 1/294 of 151.61 acres	0.0261%	<i>n/a</i>
(b.1.6) Myrtle Deskins Sisk Heirs, Devisees, Successors or Assigns			
(b.1.6.1) Jimmy Sisk Sr. 327 Stewart Ave. S.W. Massillon, OH 44646	3.0941 acres 1/49 of 151.61 acres	0.1568%	<i>n/a</i>
(b.1.7) Otis Harvey Deskins Heirs, Devisees, Successors or Assigns			

Exhibit EE  
 VP2 Sealed Gob Unit 1  
 Docket # VGOB 02-0319-1008-09  
 List of Respondents with Royalty Split Agreements/Court Orders/HB2058  
 1973.45 Total Acres

	Acres in Unit	Percent of Unit	Percent of Escrow
(b.1.7.1) Joyce L. Ratliff 242 Primrose Drive Shelbyville, IN 46176	0.5157 acres 1/294 of 151.61 acres	0.0261%	n/a
(b.1.7.2) Juanita Colley Heirs, Devisees, Successors, or Assigns			
(b.1.7.2.1) William Denver Colley and Juanita Colley Revocable Trust Agreement c/o Todd Joseph Deskins, Trustee 108 Noble Street Shirley, IN 47384	0.5157 acres 1/294 of 151.61 acres	0.0261%	n/a
(b.1.7.3) Billy R. Deskins 1111 Superior Drive Auburn, IN 46706	0.5157 acres 1/294 of 151.61 acres	0.0261%	n/a
(b.1.7.4) Lois Jean High P. O. Box 24 Corunna, IN 46730	0.5157 acres 1/294 of 151.61 acres	0.0261%	n/a
(b.1.7.5) Joan E. Deskins 518 Touring Dr. Auburn, IN 46706	0.5157 acres 1/294 of 151.61 acres	0.0261%	n/a
(b.1.7.6) Joe H. Deskins 5272 County Rd. 35 Auburn, IN 46706	0.5157 acres 1/294 of 151.61 acres	0.0261%	n/a
(c) Rachel McNeil Heirs, Devisees, Successors or Assigns			
(c.1) Oliver McNeil Heirs, Devisees, Successors or Assigns			
(c.1.1) Stanton L. McNeil Heirs, Devisees, Successors or Assigns			
(c.1.1.1) Cloetta McNeil Bradley Heirs, Devisees, Successors or Assigns			
(c.1.1.1.1) Jack Wayne McNeil 59 Silverbirch Drive Blue Ridge, VA 24064	0.1083 acres 1/1400 of 151.61 acres	0.0055%	n/a
(c.1.1.1.2) Christopher Todd McNeil 425 Argos Rd. Yukon, OK 73099-9757	0.0812 acres 3/5600 of 151.61 acres	0.0041%	n/a
(c.1.1.1.3) Rodrick Staton McNeil 7122 Lazy Meadow Lane Frisco, TX 75033	0.0812 acres 3/5600 of 151.61 acres	0.0041%	n/a
(c.1.1.1.4) Robert Scott McNeil 102 Olde Well Loop Rd. Wilmington, NC 28411-6146	0.0271 acres 1/5600 of 151.61 acres	0.0014%	n/a
(c.1.1.1.5) Edward & Anita McNeil 2412 Sequoia Park Yukon, OK 73099-5822	1.0559 acres 39/5600 of 151.61 acres	0.0535%	n/a
(c.2) Rosa Adkins Heirs, Devisees, Successors or Assigns			
(c.2.1) Felda Lenore Adkins Bland Heirs, Devisees, Successors or Assigns			
(c.2.1.1) Charlotte Elaine Bland Mason Heirs, Devisees, Successors or Assigns			
(c.2.1.1.1) Robert E. Mason 38 Reddington Court West Carrollton, OH 45449	2.7073 acres 1/56 of 151.61 acres	0.1372%	n/a
(c.2.2) Betty L. Deweese Heirs, Devisees, Successors or Assigns			
(c.2.2.1) Arthur Elmo Deweese Heirs, Devisees, Successors or Assigns			
(c.2.2.1.1) Robert Wayne Deweese PO Box 186 Peytona Est. Peytona, WV 25154	2.7073 acres 1/56 of 151.61 acres	0.1372%	n/a

Exhibit EE  
 VP2 Sealed Gob Unit 1  
 Docket # VGOB 02-0319-1008-09  
 List of Respondents with Royalty Split Agreements/Court Orders/HB2058  
 1973.45 Total Acres

	Acres in Unit	Percent of Unit	Percent of Escrow
(c.3) Eula Hiser Heirs, Devises, Successors or Assigns			
(c.3.1) Jasper E. Hiser Heirs, Devises, Successors or Assigns			
(c.3.1.1) John A. Brown Heirs, Devises, Successors or Assigns			
(c.3.1.1.1) Margaret E. Brown 943 Hamilton Road Ronceverte, WV 24970	5.4146 acres 1/28 of 151.61 acres	0.2744%	n/a
(e) Claude (Cloyd) Edward Deskins Heirs, Devises, Successors or Assigns (aka C.E. Deskins & Claude E. Deskins)			
(e.1) Mary E Deskins Heirs, Devises, Successors or Assigns	<i>Life Estate</i>		
(e.1.3) Ralph Deskins Heirs, Devises, Successors or Assigns			
(e.1.3.1) Marie McNealy Deskins Ferguson 21576 GC Perry HWY Tazewell, VA 24651	3.0941 acres 1/49 of 151.61 acres	0.1568%	n/a
(e.1.4) Daris Deskins Heirs, Devises, Successors or Assigns			
(e.1.5) Gaylene Horn Heirs, Devises, Successors or Assigns			
(e.1.5.1) Andrew C. Horne 21467 Green Springs Road Abingdon, VA 24211	1.0314 acres 1/147 of 151.61 acres	0.0523%	n/a
(e.1.5.2) Kathy Boggs 117 Kimberwicke Drive Summerville, SC 29483	1.0314 acres 1/147 of 151.61 acres	0.0523%	n/a
(e.1.5.3) Jerry D. Horn Heirs, Devises, Successors or Assigns			
(e.1.5.3.1) Richard Lee Horn 3007 Brookhill Court Georgetown, IN 47122	0.5157 acres 1/294 of 151.61 acres	0.0261%	n/a
(e.1.5.3.2) Adam Matthew Horn 309 Timothy Ln NW Roanoke, VA 24017	0.5157 acres 1/294 of 151.61 acres	0.0261%	n/a
(e.1.6) Myrtle Deskins Sisk Heirs, Devises, Successors or Assigns			
(e.1.6.1) Jimmy Sisk, Sr. 327 Stewart Ave. S.W. Massillon, OH 44646	3.0941 acres 1/49 of 151.61 acres	0.1568%	n/a
(e.1.7) Otis Harvey Deskins Heirs, Devises, Successors or Assigns			
(e.1.7.1) Joyce L. Ratliff 242 Primrose Dr. Shelbyville, IN 46176	0.5157 acres 1/294 of 151.61 acres	0.0261%	n/a
(e.1.7.2) Juanita Colley Heirs, Devises, Successors, or Assigns			
(e.1.7.2.1) William Denver Colley and Juanita Colley Revocable Trust Agreement c/o Todd Joseph Deskins, Trustee 108 Noble Street Shirley, IN 47384	0.5157 acres 1/294 of 151.61 acres	0.0261%	n/a
(e.1.7.3) Billy R. Deskins 1111 Superior Drive Auburn, IN 46706	0.5157 acres 1/294 of 151.61 acres	0.0261%	n/a
(e.1.7.4) Lois Jean High P. O. Box 24 Corranna, IN 46730	0.5157 acres 1/294 of 151.61 acres	0.0261%	n/a

Exhibit EE  
 VP2 Sealed Gob Unit 1  
 Docket # VGOB 02-0319-1008-09  
 List of Respondents with Royalty Split Agreements/Court Orders/HB2058  
 1973.45 Total Acres

	Acres in Unit	Percent of Unit	Percent of Escrow
(e.1.7.5) Joan E. Deskins 518 Touring Dr. Auburn, IN 46706	0.5157 acres 1/294 of 151.61 acres	0.0261%	n/a
(e.1.7.6) Joe H. Deskins 5272 County Rd. 35 Auburn, IN 46706	0.5157 acres 1/294 of 151.61 acres	0.0261%	n/a
<b>Total tract acres</b>	<b>58.5942</b>		
<b>Total tract percent</b>	<b>2.9691%</b>		

**Tract #13, 12.36 acres**

**COAL OWNERSHIP**

(1) Hugh MacRae Land Trust Tr. 25 c/o Alan Siegel, Esq. Gump, Strauss, Akin LLP 1 Bryant Park New York, NY 10036-6715	12.36 acres	0.6263%	n/a
---	-------------	---------	-----

*By Assignment and Bill of Sale, HMLT devised all of its right, title and interest (other than "Excluded Assets") to Torch Energy Advisors Inc. effective September 4, 1991 and recorded in Buchanan County under DB474 / PG384.*

Torch Oil and Gas Company  
c/o Sue Ann Craddock  
1331 Lamar Street Suite 1077  
Deming, NM 88030

*Effective 2/1/11, Torch Oil & Gas Company assigned a 2% ORRI to SAC Investments, L.P.*

*Effective 3/31/14, Torch Oil & Gas Company, et al. assigned and conveyed 10% of its right, title and interest to Rockport Oil & Gas, L.L.C. in addition, Torch Oil & Gas Company, et al. assigned and conveyed the remaining 90% of its right, title and interest to Chisos, Ltd.*

Rockport Oil & Gas L.L.C. PO Box 847 Houston, TX 77001		0.0493%	Royalty Division Agreement
Chisos, LTD 1331 Lamar Street Suite 1077 Houston, TX 77010-3025		0.4440%	Royalty Division Agreement

**OIL & GAS OWNERSHIP**

Yukon Pocahontas Coal Co., et al <i>(Incorrect heirship previously used for this tract, escrow has been corrected)</i>	12.36 acres	0.6263%	
---	-------------	---------	--

(1) Yukon Pocahontas Coal Company, et al			
(a) Yukon Pocahontas Coal Company P.O. Box 187 Tazewell, VA 24651	4.94400 acres 2/5 of 12.36 acres	0.2505%	11.8408% HB2058
(b) Buchanan Coal Company P.O. Box 187 Tazewell, VA 24651	1.0987 acres 4/45 of 12.36 acres	0.0557%	2.6313% HB2058
(c) Sayers-Pocahontas Coal Company P.O. Box 187 Tazewell, VA 24651	0.5493 acres 2/45 of 12.36 acres	0.0278%	1.3156% HB2058
(d) Weyerhaeuser Company* PO Box 101700 Atlanta, GA 30392-1700	3.2960 acres 4/15 of 12.36 acres	0.1670%	7.8938% HB2058

\* Note: Plum Creek Timberlands retained their CBM interest, there is no conflict. The royalty for (d) is to be paid to Plum Creek. Highland Resources, Inc. / North American Resources, Corp. is owner of the Oil & Gas Only. Effective 12/31/2016 Plum Creek and Highland Resources merged into Weyerhaeuser Company

(2) Walter Wade Heirs			
(a) Carl Wade Heirs, Devisees, Successors or Assigns			
(a.1) Emanuel Wade 226 Adam Street Blountville, TN 37617	0.2060 acres 1/60 of 12.36 acres	0.0104%	0.2467% Royalty Division Agreement
(a.2) Gaylene Deskins Heirs, Devisees, Successors or Assigns			

**Exhibit EE**  
**VP2 Sealed Gob Unit 1**  
**Docket # VGOB 02-0319-1008-09**  
**List of Respondents with Royalty Split Agreements/Court Orders/HB2058**  
**1973.45 Total Acres**

	Acres in Unit	Percent of Unit	Percent of Escrow
(a.2.1) Nick Deskins 720 Skyview Drive Chilhowie, VA 24319-4527	0.1030 acres 1/120 of 12.36 acres 1/1200	0.0052%	0.1233% Royalty Division Agreement
(a.2.2) Valmy Shannon 103 Blanton Drive Seaford, VA 23696-2522	0.1030 acres 1/120 of 12.36 acres	0.0052%	0.1233% Royalty Division Agreement
(b) Eunice Wade Baldwin Heirs, Devisees, Successors or Assigns			
(b.1) Inez B. Kimbrell PO Box 111 Raven, VA 24639	0.0375 acres 1/330 of 12.36 acres	0.0019%	0.0897% HB2058
(b.3) Wanda Griffith 1107 Cohen Trail Midlothian, VA 23114	0.0375 acres 1/330 of 12.36 acres	0.0019%	0.0897% HB2058
(b.4) Ted Allen Baldwin Heirs, Devisees, Successors or Assigns			
(b.4.1) Pansy Baldwin Heirs, Devisees, Successors or Assigns			
(b.4.1.1) Allene Faith Smith 5028 Wardell Road Pounding Mill, VA 24637	0.0375 acres 1/330 of 12.36 acres	0.0019%	0.0897% HB2058
(b.5) Sherman Baldwin 1210 Lake Witten Road North Tazewell, VA 24630	0.0375 acres 1/330 of 12.36 acres	0.0019%	0.0897% HB2058
(b.7) Ola Gay Baldwin Arnold Heirs, Devisees, Successors or Assigns			
(b.7.1) Mary Katharine Arnold 311 Midway Medical Park Bristol, TN 37620	0.0375 acres 1/330 of 12.36 acres	0.0019%	0.0897% HB2058
(b.8) D.C. Baldwin Heirs, Devisees, Successors or Assigns			
(b.8.1) Nancy Baldwin Komp 2510 Arthur Road Springfield, OH 45502	0.0187 acres 1/660 of 12.36 acres	0.0009%	0.0449% HB2058
(b.8.2) Sandra Baldwin Cranmer 6504 SE 109th Street Belleview, FL 34420	0.0187 acres 1/660 of 12.36 acres	0.0009%	0.0449% HB2058
(b.9) Shirley F. Baldwin Heirs, Devisees, Successors or Assigns			
(b.9.1) Donna Foote 304 Amherst Road Salisbury, MD 21801	0.0187 acres 1/660 of 12.36 acres	0.0009%	0.0449% HB2058
(b.9.2) Pamela Ginger Case 325 2nd Street North Little Rock, AR 72117	0.0187 acres 1/660 of 12.36 acres	0.0009%	0.0449% HB2058
(b.10) Norman Baldwin Heirs, Devisees, Successors or Assigns			
(b.10.1) Rufus E. Baldwin 208 High Street Richlands, VA 24641	0.0075 acres 1/1650 of 12.36 acres	0.0004%	0.0179% HB2058
(b.10.2) David A. Baldwin P.O. Box 803 Raven, VA 24639	0.0075 acres 1/1650 of 12.36 acres	0.0004%	0.0179% HB2058
(b.10.4) Tammy Baldwin Muir 4480 Clarks Valley Road Swords Creek, VA 24649	0.0075 acres 1/1650 of 12.36 acres	0.0004%	0.0179% HB2058

Exhibit EE  
 VP2 Sealed Gob Unit 1  
 Docket # VGOB 02-0319-1008-09  
 List of Respondents with Royalty Split Agreements/Court Orders/HB2058  
 1973.45 Total Acres

	Acres in Unit	Percent of Unit	Percent of Escrow
(b.10.5) Sharon G. Baldwin c/o District 3 Guardianship Program 300 West Old Town Road Galax, VA 24333	0.0075 acres 1/1650 of 12.36 acres	0.0004%	0.0179% HB2058
(b.11) Bane Baldwin Heirs, Devisees, Successors or Assigns			
(b.11.1) Eddie Baldwin 1210 Sunset Drive Richlands, VA 24641	0.0125 acres 1/990 of 12.36 acres	0.0006%	0.0299% HB2058
(b.11.2) Kathy Whitt 8750 Swords Creek Road Swords Creek, VA 24649	0.0125 acres 1/990 of 12.36 acres	0.0006%	0.0299% HB2058
(b.11.3) Lisa Shaver 89 Sevier Street Lebanon, VA 24266-7142	0.0125 acres 1/990 of 12.36 acres	0.0006%	0.0299% HB2058
(d) Glayds Ida Boyd Heirs, Devisees, Successors or Assigns			
(d.1) Patti Gilbert 3603 Kents Ridge Road Cedar Bluff, VA 24609-8517	0.1373 acres 1/90 of 12.36 acres	0.0070%	0.3289% HB2058
(d.2) Michael T. Boyd 3849 Kents Ridge Road Cedar Bluff, VA 24609-8518	0.1373 acres 1/90 of 12.36 acres	0.0070%	0.3289% HB2058
(d.3) Eleanor Sue Hagy Heirs, Devisees Successors, or Assigns <i>(Documentation Pending)</i>	0.14 acres 1/90 of 12.36 acres	0.0070%	<i>n/a</i>
(e) Venia Wade Newberry Heirs, Devisees, Successors, or Assigns			
(e.1) Hassell Newberry, Jr. 639 Daniel Drive Newport News, VA 23601	0.4120 acres 1/30 of 12.36 acres	0.0209%	0.9867% HB2058
(f) Sarah Eady "Edith" Wade Smith Heirs			
(f.1) Lula Smith Robins Heirs, Devisees, Successors or Assigns			
(f.1.1) Timothy K. Martin 331 Sugar Run Road Cedar Bluff, VA 24609	0.0343 acres 1/360 of 12.36 acres	0.0017%	0.0822% HB2058
(f.4) Raymond S. Smith Heirs, Devisees, Successors or Assigns			
(f.4.1) Virginia Edith Smith PO Box 335 Doran, VA 24612	0.1030 acres 1/120 of 12.36 acres	0.0052%	0.2467% HB2058
(f.5) Luther Smith Heirs, Devisees, Successors or Assigns			708267
(f.5.1) Geraldine Smith Heirs, Devisees, Successors or Assigns			
(f.5.1.1) Leisa Smith Bond	<i>Predeceased Luther &amp; Geraldine Smith</i>		
(f.5.1.1.2) Scotty Bond PO Box 82 Swords Creek, VA 24649	0.0086 acres 1/1440 of 12.36 acres	0.0004%	0.0206% HB2058
(f.5.2.1) David Smith 301 Kirkland Avenue Hudson, NC 28638	0.0172 acres 1/720 of 12.36 acres	0.0009%	0.0411% HB2058
(f.5.2.2) Donald Smith 84 Poison Ivy Drive Taylorsville, NC 28681	0.0172 acres 1/720 of 12.36 acres	0.0009%	0.0411% HB2058
(f.5.2.3) Judy Tiedemann 530 150th Street Amery, WI 54001-2805	0.0172 acres 1/720 of 12.36 acres	0.0009%	0.0411% HB2058

Exhibit EE  
 VP2 Sealed Gob Unit 1  
 Docket # VGOB 02-0319-1008-09  
 List of Respondents with Royalty Split Agreements/Court Orders/HB2058  
 1973.45 Total Acres

	Acres in Unit	Percent of Unit	Percent of Escrow
(f.5.2.4) Paul Thomas Smith, Sr. Heirs, Devisees Successors or Assigns			
(f.5.2.4.1) Jo-Ann Perkins Smith PO Box 1143 Claremont, NC 28610	0.0172 acres 1/720 of 9.64 acres	0.0009%	0.0411% HB2058
(f.5.2.5) Peggy Smith 84 Poison Ivy Drive Taylorsville, NC 28681	0.0172 acres 1/720 of 9.64 acres	0.0009%	0.0411% HB2058
	<b>Total tract acres</b>	<b>11.6854</b>	
	<b>Total tract percent</b>	<b>0.5921%</b>	

**Tract #14, 28.43 acres**

**COAL OWNERSHIP**

(1) Hugh MacRae Land Trust, Tr.23 c/o Alan Siegel, Esq. Gump, Strauss, Akin LLP 1 Bryant Park New York, NY 10036-6715	28.43 acres	1.4406%	n/a
---	-------------	---------	-----

*By Assignment and Bill of Sale, HMLT devised all of its right, title and interest (other than "Excluded Assets") to Torch Energy Advisors Inc. effective September 4, 1991 and recorded in Buchanan County under DB474 / PG384.*

Torch Oil and Gas Company  
c/o Sue Ann Craddock  
1331 Lamar Street Suite 1077  
Deming, NM 88030

*Effective 2/1/11, Torch Oil & Gas Company assigned a 2% ORRI to SAC Investments, L.P.*

*Effective 3/31/14, Torch Oil & Gas Company, et al. assigned and conveyed 10% of its right, title and interest to Rockport Oil & Gas, L.L.C. In addition, Torch Oil & Gas Company, et al. assigned and conveyed the remaining 90% of its right, title and interest to Chisos, Ltd.*

Rockport Oil & Gas L.L.C.  
PO Box 847  
Houston, TX 77001

Chisos, LTD  
1331 Lamar Street Suite 1077  
Houston, TX 77010-3025

**OIL & GAS OWNERSHIP**

(1) Garden Realty Corporation c/o Margaret Bums 108 Bexley Road Mooreville, NC 28117	28.43 acres	1.4406%	n/a
---	-------------	---------	-----

**Total tract acres**      **28.4300**  
**Total tract percent**    **1.4406%**

**Tract #15, 19.95 acres**

**COAL OWNERSHIP**

(1) Hugh MacRae Land Trust, Tr.6 c/o Alan Siegel, Esq. Gump, Strauss, Akin LLP 1 Bryant Park New York, NY 10036-6715	19.95 acres	1.0109%	n/a
--	-------------	---------	-----

*By Assignment and Bill of Sale, HMLT devised all of its right, title and interest (other than "Excluded Assets") to Torch Energy Advisors Inc. effective September 4, 1991 and recorded in Buchanan County under DB474 / PG384.*

Torch Oil and Gas Company  
c/o Sue Ann Craddock  
1331 Lamar Street Suite 1077  
Deming, NM 88030

*Effective 2/1/11, Torch Oil & Gas Company assigned a 2% ORRI to SAC Investments, L.P.*

*Effective 3/31/14, Torch Oil & Gas Company, et al. assigned and conveyed 10% of its right, title and interest to Rockport Oil & Gas, L.L.C. In addition, Torch Oil & Gas Company, et al. assigned and conveyed the remaining 90% of its right, title and interest to Chisos, Ltd.*

Exhibit EE  
 VP2 Sealed Gob Unit 1  
 Docket # VGOB 02-0319-1008-09  
 List of Respondents with Royalty Split Agreements/Court Orders/HB2058  
 1973.45 Total Acres

	Acres in Unit	Percent of Unit	Percent of Escrow
Rockport Oil & Gas L.L.C. PO Box 847 Houston, TX 77001			
Chisos, LTD 1331 Lamar Street Suite 1077 Houston, TX 77010-3025			

**OIL & GAS OWNERSHIP**

(1) CNX Gas Company LLC 1000 Consol Energy Drive Canonsburg, PA 15317-6506 <i>(prev. Consolidation Coal Company)</i>	19.95 acres	1.0109%	<i>n/a</i>
---	-------------	---------	------------

**Total tract acres      19.9500**  
**Total tract percent    1.0109%**

**Tract #16, 0.22 acres**

**COAL OWNERSHIP**

(1) Hugh MacRae Land Trust Tr. 17 c/o Alan Siegel, Esq. Gump, Strauss, Akin LLP 1 Bryant Park New York, NY 10036-6715	0.22 acres	0.0111%	<i>n/a</i>
---	------------	---------	------------

*By Assignment and Bill of Sale, HMLT devised all of its right, title and interest (other than "Excluded Assets") to Torch Energy Advisors Inc. effective September 4, 1991 and recorded in Buchanan County under DB474 / PG384.*

Torch Oil and Gas Company  
c/o Sue Ann Craddock  
1331 Lamar Street Suite 1077  
Deming, NM 88030

*Effective 2/1/11, Torch Oil & Gas Company assigned a 2% ORRI to SAC Investments, L.P.*

*Effective 3/31/14, Torch Oil & Gas Company, et al. assigned and conveyed 10% of its right, title and interest to Rockport Oil & Gas, L.L.C. In addition, Torch Oil & Gas Company, et al. assigned and conveyed the remaining 90% of its right, title and interest to Chisos, Ltd.*

Rockport Oil & Gas L.L.C.  
PO Box 847  
Houston, TX 77001

Chisos, LTD  
1331 Lamar Street Suite 1077  
Houston, TX 77010-3025

**OIL & GAS OWNERSHIP**

(1) John Ford Heirs, Devisees, Successors or Assigns			
<i>The Heirs of John Ford: Jackson Ford, Eunice McNulty, Donald Ford, Judy Hicks, Cindy Cline and James Ford conveyed to James Elwood Keen 11/3/1999 DB499/121</i>			
(a) James Elwood Keen 13644 Sky Drive Glade Spring, VA 24340	0.22 acres	0.0111%	<b>0.5269%</b> <b>HB2058</b>

**Total tract acres      0.2200**  
**Total tract percent    0.0111%**

**Tract #17, 35.42 acres**

**COAL OWNERSHIP**

(1) Hugh MacRae Land Trust, Tr.22 c/o Alan Siegel, Esq. Gump, Strauss, Akin LLP 1 Bryant Park New York, NY 10036-6715	35.42 acres	1.7948%	<i>n/a</i>
---	-------------	---------	------------

*By Assignment and Bill of Sale, HMLT devised all of its right, title and interest (other than "Excluded Assets") to Torch Energy Advisors Inc. effective September 4, 1991 and recorded in Buchanan County under DB474 / PG384.*

Torch Oil and Gas Company  
c/o Sue Ann Craddock  
1331 Lamar Street Suite 1077  
Deming, NM 88030

Exhibit EE  
 VP2 Sealed Gob Unit 1  
 Docket # VGOB 02-0319-1008-09  
 List of Respondents with Royalty Split Agreements/Court Orders/HB2058  
 1973.45 Total Acres

	Acres in Unit	Percent of Unit	Percent of Escrow
<i>Effective 2/1/11, Torch Oil &amp; Gas Company assigned a 2% ORRI to SAC Investments, L.P.</i>			
<i>Effective 3/31/14, Torch Oil &amp; Gas Company, et al. assigned and conveyed 10% of its right, title and interest to Rockport Oil &amp; Gas, L.L.C. In addition, Torch Oil &amp; Gas Company, et al. assigned and conveyed the remaining 90% of its right, title and interest to Chisos, Ltd.</i>			
Rockport Oil & Gas L.L.C. PO Box 847 Houston, TX 77001			
Chisos, LTD 1331 Lamar Street Suite 1077 Houston, TX 77010-3025			

**OIL & GAS OWNERSHIP**

(1) CNX Gas Company LLC 1000 Consol Energy Drive Canonsburg, PA 15317-6506 <i>(prev. Consolidation Coal Company)</i>	35.42 acres	1.7948%	<i>n/a</i>
<b>Total tract acres</b>	<b>35.4200</b>		
<b>Total tract percent</b>		<b>1.7948%</b>	

**Tract #18, 110.75 acres**

**COAL OWNERSHIP**

(1) Hugh MacRae Land Trust, Tr.6 c/o Alan Siegel, Esq. Gump, Strauss, Akin LLP 1 Bryant Park New York, NY 10036-6715	110.75 acres	5.6120%	<i>n/a</i>
--	--------------	---------	------------

*By Assignment and Bill of Sale, HMLT devised all of its right, title and interest (other than "Excluded Assets") to Torch Energy Advisors Inc. effective September 4, 1991 and recorded in Buchanan County under DB474 / PG384.*

Torch Oil and Gas Company  
c/o Sue Ann Craddock  
1331 Lamar Street Suite 1077  
Deming, NM 88030

*Effective 2/1/11, Torch Oil & Gas Company assigned a 2% ORRI to SAC Investments, L.P.*

*Effective 3/31/14, Torch Oil & Gas Company, et al. assigned and conveyed 10% of its right, title and interest to Rockport Oil & Gas, L.L.C. In addition, Torch Oil & Gas Company, et al. assigned and conveyed the remaining 90% of its right, title and interest to Chisos, Ltd.*

Rockport Oil & Gas L.L.C.  
PO Box 847  
Houston, TX 77001

Chisos, LTD  
1331 Lamar Street Suite 1077  
Houston, TX 77010-3025

**OIL & GAS OWNERSHIP**

(1) CNX Gas Company LLC 1000 Consol Energy Drive Canonsburg, PA 15317-6506 <i>(prev. Consolidation Coal Company)</i>	110.75 acres	5.6120%	<i>n/a</i>
<b>Total tract acres</b>	<b>110.7500</b>		
<b>Total tract percent</b>		<b>5.6120%</b>	

**Tract #19, 36.30 acres**

**COAL OWNERSHIP**

Yukon Pocahontas Coal Company, et al. <i>(34.73 Acre Tract)</i>	36.30 acres	1.8394%	4.2724% Royalty Division Agreement
(1) Yukon Pocahontas Coal Company et al.			
(a) Yukon Pocahontas Coal Company P.O. Box 187 Tazewell, VA 24651	14.52 acres 2/5 of 36.30 acres	0.7358%	
(b) Buchanan Coal Company P.O. Box 187 Tazewell, VA 24651	3.23 acres 4/45 of 36.30 acres	0.1635%	

Exhibit EE  
 VP2 Sealed Gob Unit 1  
 Docket # VGOB 02-0319-1008-09  
 List of Respondents with Royalty Split Agreements/Court Orders/HB2058  
 1973.45 Total Acres

	Acres in Unit	Percent of Unit	Percent of Escrow
(c) Sayers-Pocahontas Coal Company P.O. Box 187 Tazewell, VA 24651	1.61 acres 2/45 of 36.30 acres	0.0818%	
(d) Consolidation Coal Company 10545 Riverside Dr. Oakwood, VA 24631	9.68 acres 4/15 of 36.30 acres	0.4905%	
**Royalty Division Agreement interest paid to:			
Weyerhaeuser NR Company** PO Box 101700 Atlanta, GA 30392			
<b><u>OIL &amp; GAS OWNERSHIP</u></b>			
(1) Yukon Pocahontas Coal Company, et al., Tr. 110 <i>(34.73 Acre Tract)</i>	36.30 acres	1.8394%	
(a) Yukon Pocahontas Coal Company P.O. Box 187 Tazewell, VA 24651	3.6300 acres 1/10 of 36.30 acres	0.1839%	8.6938% HB2058
(b) Buchanan Coal Company P.O. Box 187 Tazewell, VA 24651	0.8067 acres 1/45 of 36.30 acres	0.0409%	1.9319% HB2058
(c) Sayers-Pocahontas Coal Company P.O. Box 187 Tazewell, VA 24651	0.4033 acres 1/90 of 36.30 acres	0.0204%	0.9660% HB2058
(d) Weyerhaeuser NR Company. PO Box 101700 Atlanta, GA 30392	2.4200 acres 1/15 of 36.30 acres	0.1226%	5.7958% HB2058
(3) Walter Wade Heirs			
(a) Carl Wade Heirs, Devisees, Successors or Assigns			
(a.1) Emanuel Wade 226 Adam Street Blountville, TN 37617	0.6050 acres 1/60 of 36.30 acres	0.0307%	1.4490% HB2058
(a.2) Gaylene Deskins Heirs, Devisees, Successors or Assigns			
(a.2.1) Nick Deskins 720 Skyview Drive Chilhowie, VA 24319-4527	0.3025 acres 1/120 of 36.30 acres	0.0153%	0.7245% HB2058
(a.2.2) Valmy Shannon 103 Blanton Drive Seaford, VA 23696-2522	0.3025 acres 1/120 of 36.30 acres	0.0153%	0.7245% HB2058
(b) Eunice Wade Baldwin Heirs, Devisees, Successors or Assigns			
(b.1) Inez B. Kimbrell PO Box 111 Doran, VA 24612-0111	0.1100 acres 1/330 of 36.30 acres	0.0056%	0.2634% HB2058
(b.3) Wanda Griffith 1107 Cohen Trail Midlothian, VA 23114	0.1100 acres 1/330 of 36.30 acres	0.0056%	0.2634% HB2058
(b.4) Sherman Baldwin 1210 Lake Witten Rd N. Tazewell, VA 24630-9155	0.1100 acres 1/330 of 36.30 acres	0.0056%	0.2634% HB2058
(b.5) Ted Allen Baldwin Heirs, Devisees Successors or Assigns			
(b.5.1) Pansy Deloris Baldwin Heirs, Devisees, Successors or Assigns			
(b.5.1.1) Allene Faith Smith 5028 Wardell Rd Pounding Mill, VA 24637	0.1100 acres 1/330 of 36.30 acres	0.0056%	0.2634% HB2058

Exhibit EE  
 VP2 Sealed Gob Unit 1  
 Docket # VGOB 02-0319-1008-09  
 List of Respondents with Royalty Split Agreements/Court Orders/HB2058  
 1973.45 Total Acres

	Acres in Unit	Percent of Unit	Percent of Escrow
(b.7) Ola Gay Baldwin Arnold Heirs, Devisees, Successors or Assigns	<i>Pre-Deceased</i>		
(b.7.1) Mary Katharine Arnold 311 Midway Medical Park Bristol, TN 37620	0.1100 acres 1/330 of 36.30 acres	0.0056%	0.2634% HB2058
(b.8) D.C. Baldwin Heirs, Devisees, Successors or Assigns	<i>Pre-Deceased</i>		
(b.8.1) Nancy Baldwin Komp 2510 Arthur Road Springfield, OH 45502	0.0550 acres 1/660 of 36.30 acres	0.0028%	0.1317% HB2058
(b.8.2) Sandy Baldwin Cranmer 6504 SE 109th St Bellevue, FL 34420	0.0550 acres 1/660 of 36.30 acres	0.0028%	0.1317% HB2058
(b.9) Shirley F. Baldwin Heirs, Devisees, Successors or Assigns	<i>Pre-Deceased</i>		
(b.9.1) Donna Foote 304 Amherst Road Salisbury, MD 21801	0.0550 acres 1/660 of 36.30 acres	0.0028%	0.1317% HB2058
(b.9.2) Pamela Ginger Case 325 Second St. Little Rock, AR 72117	0.0550 acres 1/660 of 36.30 acres	0.0028%	0.1317% HB2058
(b.10) Norman Baldwin Heirs, Devisees, Successors or Assigns	<i>Pre-Deceased</i>		
(b.10.1) Rufus Baldwin 208 High Street Richlands, VA 24641	0.0220 acres 1/1650 of 36.30 acres	0.0011%	0.0527% HB2058
(b.10.2) David A. Baldwin PO Box 803 Raven, VA 24639	0.0220 acres 1/1650 of 36.30 acres	0.0011%	0.0527% HB2058
(b.10.4) Tammy Baldwin Muir 4480 Clarks Valley Rd Swords Creek, VA 24649	0.0220 acres 1/1650 of 36.30 acres	0.0011%	0.0527% HB2058
(b.10.5) Sharon G. Baldwin c/o District 3 Guardianship Program 300 West Old Town Road Galax, VA 24333	0.0220 acres 1/1650 of 36.30 acres	0.0011%	0.0527% HB2058
(b.11) Bane Baldwin Heirs, Devisees, Successors or Assigns	<i>Pre-Deceased</i>		
(b.11.1) Eddie Baldwin 1210 Sunset Drive Richlands, VA 24641	0.0367 acres 1/990 of 36.30 acres	0.0019%	0.0878% HB2058
(b.11.2) Kathy Whitt 8750 Swords Creek Road Swords Creek, VA 24649	0.0367 acres 1/990 of 36.30 acres	0.0019%	0.0878% HB2058
(b.11.3) Lisa Shaver 89 Sevier Street Lebanon, VA 24266	0.0367 acres 1/990 of 36.30 acres	0.0019%	0.0878% HB2058
(d) Glayds Ida Boyd Heirs, Devisees, Successors or Assigns	<i>Pre-Deceased</i>		
(d.1) Patti Gilbert 3603 Kents Ridge Road Cedar Bluff, VA 24609	0.4033 acres 1/90 of 36.30 acres	0.0204%	0.9660% HB2058
(d.2) Michael T. Boyd 3849 Kents Ridge Road Cedar Bluff, VA 24609	0.4033 acres 1/90 of 36.30 acres	0.0204%	0.9660% HB2058
(e) Venia Wade Newberry Heirs, Devisees, Successors, or Assigns	<i>Pre-Deceased</i>		

Exhibit EE  
 VP2 Sealed Gob Unit 1  
 Docket # VGOB 02-0319-1008-09  
 List of Respondents with Royalty Split Agreements/Court Orders/HB2058  
 1973.45 Total Acres

	Acres in Unit	Percent of Unit	Percent of Escrow
(e.1) Hassell Newberry Jr. 639 Daniel Drive Newport News, VA 23601	1.2100 acres 1/30 of 36.30 acres	0.0613%	2.8979% HB2058
(f) Sarah Eady "Edith" Wade Smith Heirs			
(f.1) Lula Smith Robins Heirs, Devisees, Successors or Assigns			
(f.1.1) Timothy K. Martin 331 Sugar Run Road Cedar Bluff, VA 24609	0.1008 acres 1/360 of 36.30 acres	0.0051%	0.2415% HB2058
(f.4) Raymond S. Smith Heirs, Devisees, Successors or Assigns			
(f.4.1) Virginia Edith Smith PO Box 335 Doran, VA 24612	0.3025 acres 1/120 of 36.30 acres	0.0153%	0.7245% HB2058
(f.5) Luther Smith Heirs, Devisees, Successors or Assigns			
(f.5.1) Geraldine Smith Heirs, Devisees, Successors or Assigns			
(f.5.1.1) Leisa Jean Smith Bond	<i>Predeceased Luther &amp; Geraldine Smith</i>		
(f.5.1.1.2) Scotty Bond PO Box 82 Swords Creek, VA 24649	0.0252 acres 1/1440 of 36.30 acres	0.0013%	0.0604% HB2058
(f.5.2.1) David Smith 301 Kirkland Avenue Hudson, NC 28638	0.0504 acres 1/720 of 36.30 acres	0.0026%	0.1207% HB2058
(f.5.2.2) Donald Smith 84 Poison Ivy Drive Taylorsville, NC 28681	0.0504 acres 1/720 of 36.30 acres	0.0026%	0.1207% HB2058
(f.5.2.3) Judy Tiedemann 530 150th Street Amery, WI 54001-2805	0.0504 acres 1/720 of 36.30 acres	0.0026%	0.1207% HB2058
(f.5.2.4) Paul Thomas Smith, Sr. Heirs, Devisees Successors or Assigns			
(f.5.2.4.1) Jo-Ann Perkins Smith PO Box 1143 Claremont, NC 28610	0.0504 acres 1/720 of 36.30 acres	0.0026%	0.1207% HB2058
(f.5.2.5) Peggy Smith 84 Poison Ivy Drive Taylorsville, NC 28681	0.0504 acres 1/720 of 36.30 acres	0.0026%	0.1207% HB2058
(f.6) Tom C. Smith Heirs, Devisees, Successors or Assigns	<i>no issue - interest back to siblings</i>		
(5) Mona Webb Heirs, Devisees, Successors or Assigns			
(a) Harold Webb Heirs, Devisees, Successors or Assigns			
(a.1) Mary Lou Webb 298 Morrell Town Road Bristol, TN 37620	0.8297 acres 4/175 of 36.30 acres	0.0420%	0.9936% Royalty Division Agreement
	<i>*Royalty Division Agreement applies to 4/5 of 1/35 (owners total interest)</i>		
(a.1) Mary Lou Webb 298 Morrell Town Road Bristol, TN 37620	0.2074 acres 1/175 of 36.30 acres	0.0105%	0.4968% HB2058
	<i>*Remaining 1/5 of 1/35 (owners total interest) is paid 100%</i>		
(b) Harman Webb Heirs, Devisees, Successors or Assigns			
(b.1) Estate of Harman M. Webb PO Box 1029 Richlands, VA 24641	0.8297 acres 4/175 of 36.30 acres	0.0420%	0.9936% Royalty Division Agreement
	<i>*Royalty Division Agreement applies to 4/5 of 1/35 (owners total interest)</i>		
(b.1) Estate of Harman M. Webb PO Box 1029 Richlands, VA 24641	0.2074 acres 1/175 of 36.30 acres	0.0105%	0.4968% HB2058
	<i>*Remaining 1/5 of 1/35 (owners total interest) is paid 100%</i>		

Exhibit EE  
 VP2 Sealed Gob Unit 1  
 Docket # VGOB 02-0319-1008-09  
 List of Respondents with Royalty Split Agreements/Court Orders/HB2058  
 1973.45 Total Acres

	Acres in Unit	Percent of Unit	Percent of Escrow
(c) John Webb P.O. Box 577 Keen Mountain, VA 24624	0.8297 acres 4/175 of 36.30 acres	0.0420%	0.9936% Royalty Division Agreement
			*Royalty Division Agreement applies to 4/5 of 1/35 (owners total interest)
(c) John Webb P.O. Box 577 Keen Mountain, VA 24624	0.2074 acres 1/175 of 36.30 acres	0.0105%	0.4968% HB2058
			*Remaining 1/5 of 1/35 (owners total interest) is paid 100%
(d) Virginia W. Cole Heirs Devises, Successors or Assigns			
(d.1) Carol Cole Ownbey 2908 Valley Farm Road Waxhaw, North Carolina 28173	0.2074 acres 1/175 of 36.30 acres	0.0105%	0.2484% Royalty Division Agreement
			*Royalty Division Agreement applies to 4/5 of 1/140 (owners total interest)
(d.1) Carol Cole Ownbey 2908 Valley Farm Road Waxhaw, North Carolina 28173	0.0519 acres 1/700 of 36.30 acres	0.0026%	0.1242% HB2058
			*Remaining 1/5 of 1/140 (owners total interest) is paid 100%
(d.2) Barbara Cole Maxwell 5780 Chicwood Drive Pulaski, VA 24301	0.2074 acres 1/175 of 36.30 acres	0.0105%	0.2484% Royalty Division Agreement
			*Royalty Division Agreement applies to 4/5 of 1/140 (owners total interest)
(d.2) Barbara Cole Maxwell 5780 Chicwood Drive Pulaski, VA 24301	0.0519 acres 1/700 of 36.30 acres	0.0026%	0.1242% HB2058
			*Remaining 1/5 of 1/140 (owners total interest) is paid 100%
(e) Emma R. Hurbert Heirs, Devises, Successors, or Assigns			
(e.1) Bill Chambers 8940 Mill Creek Road Millboro, VA 24460	0.3457 acres 1/105 of 36.30 acres	0.0175%	0.8280% HB2058
(e.2) Sherri Collins 10652 Stafford Road Chargin Falls, OH 44023	0.3457 acres 1/105 of 36.30 acres	0.0175%	0.8280% HB2058
(e.3) Wanda Waite 10652 Stafford Road Chargin Falls, OH 44023	0.3457 acres 1/105 of 36.30 acres	0.0175%	0.8280% HB2058
(f) Ruby W. Wells Heirs, Devises, Successors or Assigns			
(f.1) Gary Wells 5980 Pearl Road Parma Heights, OH 44130	0.1659 acres 4/875 of 36.30 acres	0.0084%	0.1987% Royalty Division Agreement
			*Royalty Division Agreement applies to 4/5 of 1/175 (owners total interest)
(f.1) Gary Wells 5980 Pearl Road Parma Heights, OH 44130	0.0415 acres 1/875 of 36.30 acres	0.0021%	0.0994% HB2058
			*Remaining 1/5 of 1/175 (owners total interest) is paid 100%
(f.3) Mark Wells 5980 Pearl Road Parma Heights, OH 44130	0.1659 acres 4/875 of 36.30 acres	0.0084%	0.1987% Royalty Division Agreement
			*Royalty Division Agreement applies to 4/5 of 1/175 (owners total interest)
(f.3) Mark Wells 5980 Pearl Road Parma Heights, OH 44130	0.0415 acres 1/875 of 36.30 acres	0.0021%	0.0994% HB2058
			*Remaining 1/5 of 1/175 (owners total interest) is paid 100%
(f.4) Deborah Sopenski 16213 Corkhill Rd Maple Heights, OH 44137	0.1659 acres 4/875 of 36.30 acres	0.0084%	0.1987% Royalty Division Agreement
			*Royalty Division Agreement applies to 4/5 of 1/175 (owners total interest)
(f.4) Deborah Sopenski 16213 Corkhill Rd Maple Heights, OH 44137	0.0415 acres 1/875 of 36.30 acres	0.0021%	0.0994% HB2058
			*Remaining 1/5 of 1/175 (owners total interest) is paid 100%
(f.5) Cynthe Colegrove 5980 Pearl Road Parma Heights, OH 44130	0.1659 acres 4/875 of 36.30 acres	0.0084%	0.1987% Royalty Division Agreement
			*Royalty Division Agreement applies to 4/5 of 1/175 (owners total interest)
(f.5) Cynthe Colegrove 5980 Pearl Road Parma Heights, OH 44130	0.0415 acres 1/875 of 36.30 acres	0.0021%	0.0994% HB2058
			*Remaining 1/5 of 1/175 (owners total interest) is paid 100%
(g) Robert W. Casey Heirs, Devises, Successors or Assigns			

Exhibit EE  
 VP2 Sealed Gob Unit 1  
 Docket # VGOB 02-0319-1008-09  
 List of Respondents with Royalty Split Agreements/Court Orders/HB2058  
 1973.45 Total Acres

	Acres in Unit	Percent of Unit	Percent of Escrow
(g.1) Pauline Cole Casey 1279 Hilltop Road Jewell Ridge, VA 24622	0.3457 acres 1/105 of 36.30 acres	0.0175%	0.8280% HB2058
(g.2) Chadwick Michael Casey 520 Watson Road Pounding Mill, VA 24637	0.3457 acres 1/105 of 36.30 acres	0.0175%	0.8280% HB2058
(g.3) Robert Brian Casey 798 Pond Street Pounding Mill, VA 24637	0.3457 acres 1/105 of 36.30 acres	0.0175%	0.8280% HB2058
<b>Total tract acres</b>	<b>18.6693</b>		
<b>Total tract percent</b>	<b>0.9460%</b>		

**Tract #20, 2.15 acres**

**COAL OWNERSHIP**

(1) Hugh MacRae Land Trust Tr. 17 c/o Alan Siegel, Esq. Gump, Strauss, Akin LLP 1 Bryant Park New York, NY 10036-6715	2.15 acres	0.1090%	n/a
---	------------	---------	-----

*By Assignment and Bill of Sale, HMLT devised all of its right, title and interest (other than "Excluded Assets") to Torch Energy Advisors Inc. effective September 4, 1991 and recorded in Buchanan County under DB474 / PG384.*

Torch Oil and Gas Company  
 c/o Sue Ann Craddock  
 1331 Lamar Street Suite 1077  
 Deming, NM 88030

*Effective 2/1/11, Torch Oil & Gas Company assigned a 2% ORRI to SAC Investments, L.P.*

*Effective 3/31/14, Torch Oil & Gas Company, et al. assigned and conveyed 10% of its right, title and interest to Rockport Oil & Gas, L.L.C. In addition, Torch Oil & Gas Company, et al. assigned and conveyed the remaining 90% of its right, title and interest to Chisos, Ltd.*

Rockport Oil & Gas L.L.C.  
 PO Box 847  
 Houston, TX 77001

Chisos, LTD  
 1331 Lamar Street Suite 1077  
 Houston, TX 77010-3025

**OIL & GAS OWNERSHIP**

(1) Selma June Mullins Heirs, Devisees, Successors or Assigns	2.15 acres	0.1090%	
(1) Jack Kirby Mullins Heirs, Devisees, Successors or Assigns			
(1.1) Jack Kirby Mullins Heirs, Devisees, Successors or Assigns			
(1.1.1) Jack Kirby Mullins, Jr. PO Box 492 Keen Mountain, VA 24624	0.54 acres 1/4 of 2.15 acres	0.0273%	n/a
(1.1.2) Rita Jill Baker PO Box 94 Rosedale, VA 24280	0.54 acres 1/4 of 2.15 acres	0.0273%	n/a
(2) Selma June Mullins Heirs, Devisees, Successors or Assigns			
(2.1) Jack Kirby Mullins, Jr. PO Box 492 Keen Mountain, VA 24624	0.54 acres 1/4 of 2.15 acres	0.0273%	n/a
(1.1.2) Rita Jill Baker PO Box 94 Rosedale, VA 24280	0.54 acres 1/4 of 2.15 acres	0.0273%	n/a

**Total tract acres**      **2.1520**  
**Total tract percent**    **0.1090%**

Exhibit EE  
 VP2 Sealed Gob Unit 1  
 Docket # VGOB 02-0319-1008-09  
 List of Respondents with Royalty Split Agreements/Court Orders/HB2058  
 1973.45 Total Acres

	Acres in Unit	Percent of Unit	Percent of Escrow
--	---------------	-----------------	-------------------

**Tract #21, 2.79 acres**

**COAL OWNERSHIP**

(1) Hugh MacRae Land Trust Tr. 17 c/o Alan Siegel, Esq. Gump, Strauss, Akin LLP 1 Bryant Park New York, NY 10036-6715	2.79 acres	0.1414%	n/a
---	------------	---------	-----

*By Assignment and Bill of Sale, HMLT devised all of its right, title and interest (other than "Excluded Assets") to Torch Energy Advisors Inc. effective September 4, 1991 and recorded in Buchanan County under DB474 / PG384.*

Torch Oil and Gas Company  
 c/o Sue Ann Craddock  
 1331 Lamar Street Suite 1077  
 Deming, NM 88030

*Effective 2/1/11, Torch Oil & Gas Company assigned a 2% ORRI to SAC Investments, L.P.*

*Effective 3/31/14, Torch Oil & Gas Company, et al. assigned and conveyed 10% of its right, title and interest to Rockport Oil & Gas, L.L.C. In addition, Torch Oil & Gas Company, et al. assigned and conveyed the remaining 90% of its right, title and interest to Chisos, Ltd.*

Rockport Oil & Gas L.L.C.  
 PO Box 847  
 Houston, TX 77001

Chisos, LTD  
 1331 Lamar Street Suite 1077  
 Houston, TX 77010-3025

**OIL & GAS OWNERSHIP**

(1) Kathy Looney PO Box 276 Oakwood, VA 24631	2.79 acres	0.1414%	n/a
---	------------	---------	-----

**Total tract acres      2.7900**  
**Total tract percent    0.1414%**

**Tract #22, 6.00 acres**

**COAL OWNERSHIP**

(1) Hugh MacRae Land Trust Tr. 17 c/o Alan Siegel, Esq. Gump, Strauss, Akin LLP 1 Bryant Park New York, NY 10036-6715	6.00 acres	0.3040%	
---	------------	---------	--

*By Assignment and Bill of Sale, HMLT devised all of its right, title and interest (other than "Excluded Assets") to Torch Energy Advisors Inc. effective September 4, 1991 and recorded in Buchanan County under DB474 / PG384.*

Torch Oil and Gas Company  
 c/o Sue Ann Craddock  
 1331 Lamar Street Suite 1077  
 Deming, NM 88030

*Effective 2/1/11, Torch Oil & Gas Company assigned a 2% ORRI to SAC Investments, L.P.*

*Effective 3/31/14, Torch Oil & Gas Company, et al. assigned and conveyed 10% of its right, title and interest to Rockport Oil & Gas, L.L.C. In addition, Torch Oil & Gas Company, et al. assigned and conveyed the remaining 90% of its right, title and interest to Chisos, Ltd.*

Rockport Oil & Gas L.L.C.  
 PO Box 847  
 Houston, TX 77001

Chisos, LTD  
 1331 Lamar Street Suite 1077  
 Houston, TX 77010-3025

**OIL & GAS OWNERSHIP**

(1) Gussie Johnson Heirs, Devisees, Successors or Assigns	6.00 acres	0.3040%	
(1) Curtis Johnson Heirs, Devisees, Successors or Assigns			
(1.1) Gussie Lee "Babe" Johnson Heirs, Devisees, Successors or Assigns			

Exhibit EE  
 VP2 Sealed Gob Unit 1  
 Docket # VGOB 02-0319-1008-09  
 List of Respondents with Royalty Split Agreements/Court Orders/HB2058  
 1973.45 Total Acres

	Acres in Unit	Percent of Unit	Percent of Escrow
(1.1.1) Phyllis J. Boyd 5500 Qualia Road Chesterfield, VA 23832	1.00 acres 1/6 of 6.00 acres	0.0507%	n/a
(1.1.2) Daniel Johnson 5312 Old Kentucky Turnpike Road Raven, VA 24639	1.00 acres 1/6 of 6.00 acres	0.0507%	n/a
(1.1.3) Russell Dean Johnson PO Box 4538 North Myrtle Beach, SC 29597	1.00 acres 1/6 of 6.00 acres	0.0507%	n/a
(2) Gussie Lee "Babe" Johnson Heirs, Devisees, Successors or Assigns			
(2.1) Phyllis J. Boyd 5500 Qualia Road Chesterfield, VA 23832	1.00 acres 1/6 of 6.00 acres	0.0507%	n/a
(2.2) Daniel Johnson 5312 Old Kentucky Turnpike Road Raven, VA 24639	1.00 acres 1/6 of 6.00 acres	0.0507%	n/a
(2.3) Russell Dean Johnson PO Box 4538 North Myrtle Beach, SC 29597	1.00 acres 1/6 of 6.00 acres	0.0507%	n/a
<b>Total tract acres</b>	<b>6.0000</b>		
<b>Total tract percent</b>		<b>0.3040%</b>	

**Tract #23, 24.31 acres**

**COAL OWNERSHIP**

(1) Hugh MacRae Land Trust Tr. 17 c/o Alan Siegel, Esq. Gump, Strauss, Akin LLP 1 Bryant Park New York, NY 10036-6715	24.31 acres	1.2319%	
---	-------------	---------	--

*By Assignment and Bill of Sale, HMLT devised all of its right, title and interest (other than "Excluded Assets") to Torch Energy Advisors Inc. effective September 4, 1991 and recorded in Buchanan County under DB474 / PG384.*

Torch Oil and Gas Company  
c/o Sue Ann Craddock  
1331 Lamar Street Suite 1077  
Deming, NM 88030

*Effective 2/1/11, Torch Oil & Gas Company assigned a 2% ORRI to SAC Investments, L.P.*

*Effective 3/31/14, Torch Oil & Gas Company, et al. assigned and conveyed 10% of its right, title and interest to Rockport Oil & Gas, L.L.C. In addition, Torch Oil & Gas Company, et al. assigned and conveyed the remaining 90% of its right, title and interest to Chisos, Ltd.*

Rockport Oil & Gas L.L.C.  
PO Box 847  
Houston, TX 77001

Chisos, LTD  
1331 Lamar Street Suite 1077  
Houston, TX 77010-3025

**OIL & GAS OWNERSHIP**

A.J. Harman heirs, et al (25.83 acres)	24.31 acres	1.2319%	
---	-------------	---------	--

(1) A.J. Harman Heirs, Devisees, Successors or Assigns

(a) Lydia M. Harman *Conveyed Interest to Walter Lee Keen & Henry Harman Deed Book 157, Page 360*

(a.1) Luthur Harman Heirs, Devisees, Successors or Assigns

(a.1.1) Julia Harman *Conveyed Interest to Walter Lee Keen & Henry Harman Deed Book 157, Page 360*

(a.2) S.W. Harman *Conveyed Interest to Kendris Harman Deed Book 214, Page 154*

(a.2.1) Kendris Harman Heirs, Devisees,  
Successors, or Assigns  
*(Documentation Pending)*

2.411 acres 12/121 of 24.31 acres	0.1222%	n/a
--------------------------------------	---------	-----

*Prevailing plaintiff under Case No. CL 12-292  
Awarded 100% of the CBM royalty.*

Exhibit EE  
 VP2 Sealed Gob Unit 1  
 Docket # VGOB 02-0319-1008-09  
 List of Respondents with Royalty Split Agreements/Court Orders/HB2058  
 1973.45 Total Acres

	Acres in Unit	Percent of Unit	Percent of Escrow
(a.10) Sarah Jane Keen ** 1817 5th St. Richlands, VA 24641	6.680 acres 133/484 of 24.31 acres	0.3385%	n/a
<i>Sarah Jane Keen was not included in CL12-292, paid under HB2058</i>			
<i>According to the Divorce decree Sarah Jane Keen &amp; Walter L. Keen are to receive 50/50</i>			
(a.11) Henry F. Harman 21363 Slim Road Abingdon, VA 24211-6286	8.539 acres 85/242 of 24.31 acres	0.4327%	n/a
<i>Prevailing plaintiff under Case No. CL 12-292</i>			
<i>Awarded 100% of the CBM royalty.</i>			
<b>(2) Walter Keen Heirs, Devisees, Successors, or Assigns</b>			
(a) Estate of Walter Lee Keen** c/o Angela Bailey, Executrix PO Box 998 Pounding Mill, VA 24637	6.6802 acres 133/484 of 24.31 acres	0.3385%	n/a
<i>Prevailing plaintiff under Case No. CL 12-292</i>			
<i>Awarded 100% of the CBM royalty.</i>			
<i>According to the Divorce decree Sarah Jane Keen &amp; Walter L. Keen are to receive 50/50</i>			
<b>Total tract acres</b>		<b>24.3100</b>	
<b>Total tract percent</b>		<b>1.2319%</b>	

**Tract #31, 6.25 acres**

**COAL OWNERSHIP**

(1) Hugh MacRae Land Trust, Tr.17 c/o Alan Siegel, Esq. Gump, Strauss, Akin LLP 1 Bryant Park New York, NY 10036-6715	6.25 acres	0.3167%	n/a
<i>By Assignment and Bill of Sale, HMLT devised all of its right, title and interest (other than "Excluded Assets") to Torch Energy Advisors Inc. effective September 4, 1991 and recorded in Buchanan County under DB474 / PG384.</i>			
Torch Oil and Gas Company c/o Sue Ann Craddock 1331 Lamar Street Suite 1077 Deming, NM 88030			
<i>Effective 2/1/11, Torch Oil &amp; Gas Company assigned a 2% ORRI to SAC Investments, L.P.</i>			
<i>Effective 3/31/14, Torch Oil &amp; Gas Company, et al. assigned and conveyed 10% of its right, title and interest to Rockport Oil &amp; Gas, L.L.C. In addition, Torch Oil &amp; Gas Company, et al. assigned and conveyed the remaining 90% of its right, title and interest to Chisos, Ltd.</i>			
Rockport Oil & Gas L.L.C. PO Box 847 Houston, TX 77001			
Chisos, LTD 1331 Lamar Street Suite 1077 Houston, TX 77010-3025			

**OIL & GAS OWNERSHIP**

(1) CNX Gas Company LLC 1000 Consol Energy Drive Canonsburg, PA 15317-6506 <i>(prev. Consolidation Coal Company)</i>	6.25 acres	0.3167%	n/a
<b>Total tract acres</b>		<b>6.2500</b>	
<b>Total tract percent</b>		<b>0.3167%</b>	

**Tract #32, 9.65 acres**

**COAL OWNERSHIP**

(1) Hugh MacRae Land Trust, Tr.17 c/o Alan Siegel, Esq. Gump, Strauss, Akin LLP 1 Bryant Park New York, NY 10036-6715	9.65 acres	0.4890%	n/a
---	------------	---------	-----

*By Assignment and Bill of Sale, HMLT devised all of its right, title and interest (other than "Excluded Assets") to Torch Energy Advisors Inc. effective September 4, 1991 and recorded in Buchanan County under DB474 / PG384.*

Exhibit EE  
 VP2 Sealed Gob Unit 1  
 Docket # VGOB 02-0319-1008-09  
 List of Respondents with Royalty Split Agreements/Court Orders/HB2058  
 1973.45 Total Acres

	Acres in Unit	Percent of Unit	Percent of Escrow
<p>Torch Oil and Gas Company            c/o Sue Ann Craddock            1331 Lamar Street Suite 1077            Deming, NM 88030</p> <p><i>Effective 2/1/11, Torch Oil &amp; Gas Company assigned a 2% ORRI to SAC Investments, L.P.</i></p> <p><i>Effective 3/31/14, Torch Oil &amp; Gas Company, et al. assigned and conveyed 10% of its right, title and interest to Rockport Oil &amp; Gas, L.L.C. In addition, Torch Oil &amp; Gas Company, et al. assigned and conveyed the remaining 90% of its right, title and interest to Chisos, Ltd.</i></p> <p>Rockport Oil &amp; Gas L.L.C.            PO Box 847            Houston, TX 77001</p> <p>Chisos, LTD            1331 Lamar Street Suite 1077            Houston, TX 77010-3025</p>			
<b><u>OIL &amp; GAS OWNERSHIP</u></b>			
(1) Pocahontas Gas Partnership, et al.	9.65 acres	0.4890%	
(a) CNX Gas Company LLC 1000 Consol Energy Drive Canonsburg, PA 15317-6506 <i>(prev. Pocahontas Gas Partnership)</i>	4.825 acres 1/2 of 9.65 acres	0.2445%	<i>n/a</i>
(b) William Tickle Heirs, Devises, Successors, or Assigns			
(b.1) Stephen Dale Tickle 132 Olympic Drive Tazewell, VA 24651	4.825 acres 1/2 of 9.65 acres	0.2445%	<i>n/a</i>
	<b>Total tract acres</b>	<b>9.6500</b>	
	<b>Total tract percent</b>	<b>0.4890%</b>	

**Tract #33, 26.16 acres**

**COAL OWNERSHIP**

(1) Hugh MacRae Land Trust, Tr.33 c/o Alan Siegel, Esq. Gump, Strauss, Akin LLP 1 Bryant Park New York, NY 10036-6715	26.16 acres	1.3256%	<i>n/a</i>
---	-------------	---------	------------

*By Assignment and Bill of Sale, HMLT devised all of its right, title and interest (other than "Excluded Assets") to Torch Energy Advisors Inc. effective September 4, 1991 and recorded in Buchanan County under DB474 / PG384.*

Torch Oil and Gas Company  
 c/o Sue Ann Craddock  
 1331 Lamar Street Suite 1077  
 Deming, NM 88030

*Effective 2/1/11, Torch Oil & Gas Company assigned a 2% ORRI to SAC Investments, L.P.*

*Effective 3/31/14, Torch Oil & Gas Company, et al. assigned and conveyed 10% of its right, title and interest to Rockport Oil & Gas, L.L.C. In addition, Torch Oil & Gas Company, et al. assigned and conveyed the remaining 90% of its right, title and interest to Chisos, Ltd.*

Rockport Oil & Gas L.L.C.  
 PO Box 847  
 Houston, TX 77001

Chisos, LTD  
 1331 Lamar Street Suite 1077  
 Houston, TX 77010-3025

**OIL & GAS OWNERSHIP**

(1) CNX Gas Company LLC 1000 Consol Energy Drive Canonsburg, PA 15317-6506 <i>(prev. Consolidation Coal Company)</i>	26.16 acres	1.3256%	<i>n/a</i>
	<b>Total tract acres</b>	<b>26.1600</b>	
	<b>Total tract percent</b>	<b>1.3256%</b>	

Exhibit EE  
 VP2 Sealed Gob Unit 1  
 Docket # VGOB 02-0319-1008-09  
 List of Respondents with Royalty Split Agreements/Court Orders/HB2058  
 1973.45 Total Acres

	Acres in Unit	Percent of Unit	Percent of Escrow
<b>Tract #34, 1.58 acres</b>			
<b>COAL OWNERSHIP</b>			
(1) Hugh MacRae Land Trust, Tr.33 c/o Alan Siegel, Esq. Gump, Strauss, Akin LLP 1 Bryant Park New York, NY 10036-6715	1.580 acres	0.0801%	n/a
<i>By Assignment and Bill of Sale, HMLT devised all of its right, title and interest (other than "Excluded Assets") to Torch Energy Advisors Inc. effective September 4, 1991 and recorded in Buchanan County under DB474 / PG384.</i>			
Torch Oil and Gas Company c/o Sue Ann Craddock 1331 Lamar Street Suite 1077 Deming, NM 88030			
<i>Effective 2/1/11, Torch Oil &amp; Gas Company assigned a 2% ORRI to SAC Investments, L.P.</i>			
<i>Effective 3/31/14, Torch Oil &amp; Gas Company, et al. assigned and conveyed 10% of its right, title and interest to Rockport Oil &amp; Gas, L.L.C. In addition, Torch Oil &amp; Gas Company, et al. assigned and conveyed the remaining 90% of its right, title and interest to Chisos, Ltd.</i>			
Rockport Oil & Gas L.L.C. PO Box 847 Houston, TX 77001			
Chisos, LTD 1331 Lamar Street Suite 1077 Houston, TX 77010-3025			
<b>OIL &amp; GAS OWNERSHIP</b>			
(1) W.J. Sisk Heirs, Devisees, Successors or Assigns (Lots 1, 2 & 3)	1.580 acres	0.0801%	
(a) Dale Hodge & Patricia Chambers, et ux. 1009 Peach Rd. Raven, VA 24639	1.354 acres 6/7 of 1.58 acres	0.0686%	n/a
(c) Bascom Harold Sisk Heirs, Devisees, Successors or Assigns			
(c.1) Maudie Ellen Sanders Heirs, Devisees, Successors or Assigns			
(c.1.1) Richard J. Sanders, Jr. 900 Greenland Cir N Mission, TX 78572	0.019 acres 1/84 of 1.58 acres	0.0010%	n/a
(c.3) Jimmy Donald Sisk 327 Stewart Ave SW Massillon, OH 44646	0.019 acres 1/84 of 1.58 acres	0.0010%	n/a
(c.3) Maudie Ellen Sanders Heirs, Devisees, Successors or Assigns			
(c.3.1) Richard J. Sanders, Jr. 900 Greenland Cir N Mission, TX 78572	0.056 acres 1/28 of 1.58 acres	0.0029%	n/a
(c.4) Walter Jackson "Bud" Sisk Heirs, Devisees, Successors or Assigns			
(c.4.1) Brenda Sisk 229 Aesque ST Kingsport, TN 37665	0.019 acres 1/84 of 1.58 acres	0.0010%	n/a
(c.4.2) Tina Hall 396 McTeer Dr Kingsport, TN 37663	0.028 acres 1/56 of 1.58 acres	0.0014%	0.0676% HB2058
(c.4.3) Karen Sisk Chandler 152 Woodland St Gate City, VA 24251	0.028 acres 1/56 of 1.58 acres	0.0014%	0.0676% HB2058
(c.5) Jimmy Donald Sisk 327 Stewart Ave SW Massillon, OH 44646	0.056 acres 1/28 of 1.58 acres	0.0029%	n/a
<b>Total tract acres</b>	<b>1.5800</b>		
<b>Total tract percent</b>	<b>0.0801%</b>		

Exhibit EE  
 VP2 Sealed Gob Unit 1  
 Docket # VGOB 02-0319-1008-09  
 List of Respondents with Royalty Split Agreements/Court Orders/HB2058  
 1973.45 Total Acres

	Acres in Unit	Percent of Unit	Percent of Escrow
<b>Tract #35, 12.39 acres</b>			
<b>COAL OWNERSHIP</b>			
(1) Hugh MacRae Land Trust Tr. 17 c/o Alan Siegel, Esq. Gump, Strauss, Akin LLP 1 Bryant Park New York, NY 10036-6715	12.39 acres	0.6278%	n/a
<i>By Assignment and Bill of Sale, HMLT devised all of its right, title and interest (other than "Excluded Assets") to Torch Energy Advisors Inc. effective September 4, 1991 and recorded in Buchanan County under DB474 / PG384.</i>			
Torch Oil and Gas Company c/o Sue Ann Craddock 1331 Lamar Street Suite 1077 Deming, NM 88030			
<i>Effective 2/1/11, Torch Oil &amp; Gas Company assigned a 2% ORRI to SAC Investments, L.P.</i>			
<i>Effective 3/31/14, Torch Oil &amp; Gas Company, et al. assigned and conveyed 10% of its right, title and interest to Rockport Oil &amp; Gas, L.L.C. In addition, Torch Oil &amp; Gas Company, et al. assigned and conveyed the remaining 90% of its right, title and interest to Chisos, Ltd.</i>			
Rockport Oil & Gas L.L.C. PO Box 847 Houston, TX 77001			
Chisos, LTD 1331 Lamar Street Suite 1077 Houston, TX 77010-3025			
<b>OIL &amp; GAS OWNERSHIP</b>			
(1) Bonnie S. Keen Clemons 1228 Clover Hill Road Raven, VA 24639	12.39 acres	0.6278%	n/a
All Correspondence to Terrence Shea Cook Trustee for Bonnie Sandy Keen Clemons 2411 2nd St. P.O. Box 507 Richlands, VA, 24641			
<i>Prevailing plaintiff under Case No. CL 12-276 Awarded 100% of the CBM royalty.</i>			
	<b>Total tract acres</b>	<b>12.3900</b>	
	<b>Total tract percent</b>	<b>0.6278%</b>	

**Tract #36, 0.99 acres**

**COAL OWNERSHIP**

(1) Hugh MacRae Land Trust Tr. 17 c/o Alan Siegel, Esq. Gump, Strauss, Akin LLP 1 Bryant Park New York, NY 10036-6715	0.99 acres	0.0502%	n/a
<i>By Assignment and Bill of Sale, HMLT devised all of its right, title and interest (other than "Excluded Assets") to Torch Energy Advisors Inc. effective September 4, 1991 and recorded in Buchanan County under DB474 / PG384.</i>			
Torch Oil and Gas Company c/o Sue Ann Craddock 1331 Lamar Street Suite 1077 Deming, NM 88030			
<i>Effective 2/1/11, Torch Oil &amp; Gas Company assigned a 2% ORRI to SAC Investments, L.P.</i>			
<i>Effective 3/31/14, Torch Oil &amp; Gas Company, et al. assigned and conveyed 10% of its right, title and interest to Rockport Oil &amp; Gas, L.L.C. In addition, Torch Oil &amp; Gas Company, et al. assigned and conveyed the remaining 90% of its right, title and interest to Chisos, Ltd.</i>			
Rockport Oil & Gas L.L.C. PO Box 847 Houston, TX 77001			
Chisos, LTD 1331 Lamar Street Suite 1077 Houston, TX 77010-3025			

Exhibit EE  
 VP2 Sealed Gob Unit 1  
 Docket # VGOB 02-0319-1008-09  
 List of Respondents with Royalty Split Agreements/Court Orders/HB2058  
 1973.45 Total Acres

	Acres in Unit	Percent of Unit	Percent of Escrow
<b>OIL &amp; GAS OWNERSHIP</b>			
(1) Oakwood Full Gospel Church P. O. Box 633 Oakwood, VA 24631	0.99 acres	0.0502%	n/a
<i>Prevailing plaintiff under Case No. CL 12-293 Awarded 100% of the CBM royalty.</i>			
<b>Total tract acres</b>	<b>0.9900</b>		
<b>Total tract percent</b>	<b>0.0502%</b>		

**Tract #37, 6.95 acres**

**COAL OWNERSHIP**

(1) Hugh MacRae Land Trust Tr. 17 c/o Alan Siegel, Esq. Gump, Strauss, Akin LLP 1 Bryant Park New York, NY 10036-6715	6.95 acres	0.3522%	n/a
---	------------	---------	-----

*By Assignment and Bill of Sale, HMLT devised all of its right, title and interest (other than "Excluded Assets") to Torch Energy Advisors Inc. effective September 4, 1991 and recorded in Buchanan County under DB474 / PG384.*

Torch Oil and Gas Company  
c/o Sue Ann Craddock  
1331 Lamar Street Suite 1077  
Deming, NM 88030

*Effective 2/1/11, Torch Oil & Gas Company assigned a 2% ORRI to SAC Investments, L.P.*

*Effective 3/31/14, Torch Oil & Gas Company, et al. assigned and conveyed 10% of its right, title and interest to Rockport Oil & Gas, L.L.C. In addition, Torch Oil & Gas Company, et al. assigned and conveyed the remaining 90% of its right, title and interest to Chisos, Ltd.*

Rockport Oil & Gas L.L.C.  
PO Box 847  
Houston, TX 77001

Chisos, LTD  
1331 Lamar Street Suite 1077  
Houston, TX 77010-3025

**OIL & GAS OWNERSHIP**

(1) Oakwood Full Gospel Church P. O. Box 633 Oakwood, VA 24631	6.95 acres	0.3522%	n/a
--	------------	---------	-----

*Prevailing plaintiff under Case No. CL 12-293  
Awarded 100% of the CBM royalty.*

**Total tract acres**      **6.9500**  
**Total tract percent**    **0.3522%**

**Tract #38, 0.72 acres**

**COAL OWNERSHIP**

(1) Hugh MacRae Land Trust Tr. 17 c/o Alan Siegel, Esq. Gump, Strauss, Akin LLP 1 Bryant Park New York, NY 10036-6715	0.72 acres	0.0365%	
---	------------	---------	--

*By Assignment and Bill of Sale, HMLT devised all of its right, title and interest (other than "Excluded Assets") to Torch Energy Advisors Inc. effective September 4, 1991 and recorded in Buchanan County under DB474 / PG384.*

Torch Oil and Gas Company  
c/o Sue Ann Craddock  
1331 Lamar Street Suite 1077  
Deming, NM 88030

*Effective 2/1/11, Torch Oil & Gas Company assigned a 2% ORRI to SAC Investments, L.P.*

*Effective 3/31/14, Torch Oil & Gas Company, et al. assigned and conveyed 10% of its right, title and interest to Rockport Oil & Gas, L.L.C. In addition, Torch Oil & Gas Company, et al. assigned and conveyed the remaining 90% of its right, title and interest to Chisos, Ltd.*

Rockport Oil & Gas L.L.C.  
PO Box 847  
Houston, TX 77001

Exhibit EE  
 VP2 Sealed Gob Unit 1  
 Docket # VGOB 02-0319-1008-09  
 List of Respondents with Royalty Split Agreements/Court Orders/HB2058  
 1973.45 Total Acres

	Acres in Unit	Percent of Unit	Percent of Escrow
Chisos, LTD 1331 Lamar Street Suite 1077 Houston, TX 77010-3025			
<b><u>OIL &amp; GAS OWNERSHIP</u></b>			
<i>(Incorrect heirship previously used to disburse this tract from escrow. Funds paid out in error were deposited back into escrow account 12/2018 accounting)</i>			
(1) Corbit Jackson Heirs	0.72 acres	0.0365%	
(a) Corbit C. Jackson & Anna Jackson T/E			<i>By DB 230/388, dated 8/29/1975, Dale Hodge Chambers &amp; Patricia Chambers conveyed to Corbit C. Jackson &amp; Anna Jackson, TE Anna Jackson D.O.D. 5/11/1999</i>
(a.1) Corbit C. Jackson Heirs, Devisees, Successors or Assigns			<i>Delores J. Ratliff, Personal Representative &amp; Executor of the Estate of Corbit C. Jackson, Delores J. Ratliff in her own right, Jerry Jackson, &amp; Sharon Kocak conveyed 9/8/2009 to Hubert &amp; Wilma Souleyrette, TE **Delores J. Ratliff, Jerry Jackson &amp; Sharon Kocak will be due a one time payment from escrow</i>
(a.1.1) Hubert Joe, Jr. & Wilma Souleyrette, TE 1041 Peach Road Raven, VA 24639	0.6750 acres 15/16 of 0.72 acres	0.0342%	
<i>* Instrument 08-0207 Pursuant to Article IV, Item 2 of the Last Will &amp; Testament of Corbit Jackson, any money held in escrow at the time of his death passes to his six grandchildren listed below:</i>			
John Ratliff 38416 Valley Ridge Place Hamilton, VA 20158			
Michael Hess 109 Aldie Burn Ct Stephens City, VA 22655			
Beth Underhill 243 Forest Ct Bentonville, VA 22610			
David Hess 6103 Wild Pear Lane Crozet, VA 22932			
Jeff Jackson 1001 E. 35th St Charlotte, NC 28205			
Julia Chitester Jackson 2212 E. 8th St Charlotte, NC 28204			
	<b>Total tract acres</b>	<b>0.6750</b>	
	<b>Total tract percent</b>	<b>0.0342%</b>	

**Tract #39, 0.17 acres**

**COAL OWNERSHIP**

(1) Hugh MacRae Land Trust Tr. 17 c/o Alan Siegel, Esq. Gump, Strauss, Akin LLP 1 Bryant Park New York, NY 10036-6715	0.17 acres	0.0086%	
---	------------	---------	--

*By Assignment and Bill of Sale, HMLT devised all of its right, title and interest (other than "Excluded Assets") to Torch Energy Advisors Inc. effective September 4, 1991 and recorded in Buchanan County under DB474 / PG384.*

Torch Oil and Gas Company  
c/o Sue Ann Craddock  
1331 Lamar Street Suite 1077  
Deming, NM 88030

*Effective 2/1/11, Torch Oil & Gas Company assigned a 2% ORRI to SAC Investments, L.P.*

*Effective 3/31/14, Torch Oil & Gas Company, et al. assigned and conveyed 10% of its right, title and interest to Rockport Oil & Gas, L.L.C. In addition, Torch Oil & Gas Company, et al. assigned and conveyed the remaining 90% of its right, title and interest to Chisos, Ltd.*

Rockport Oil & Gas L.L.C.  
PO Box 847  
Houston, TX 77001

Exhibit EE  
 VP2 Sealed Gob Unit 1  
 Docket # VGOB 02-0319-1008-09  
 List of Respondents with Royalty Split Agreements/Court Orders/HB2058  
 1973.45 Total Acres

	Acres in Unit	Percent of Unit	Percent of Escrow
Chisos, LTD 1331 Lamar Street Suite 1077 Houston, TX 77010-3025			
<b><u>OIL &amp; GAS OWNERSHIP</u></b>			
(1) Kell E. & Linda Vandyke, TE 1115 Peach Road Raven, VA 24631	0.17 acres	0.0086%	0.4071% HB2058
	<b>Total tract acres</b>	<b>0.1700</b>	
	<b>Total tract percent</b>	<b>0.0086%</b>	
<b><u>Tract #40, 17.31 acres</u></b>			
<b><u>COAL OWNERSHIP</u></b>			
(1) Coal Mountain Mining Company P. O. Box 675 Tazewell, VA 24651	17.31 acres	0.8771%	n/a
<b><u>OIL &amp; GAS OWNERSHIP</u></b>			
(1) Garden Realty Corporation c/o Margaret Burns 108 Bexley Road Mooresville, NC 28117	17.31 acres	0.8771%	n/a
	<b>Total tract acres</b>	<b>17.3100</b>	
	<b>Total tract percent</b>	<b>0.8771%</b>	
<b><u>Tract #45, 10.36 acres</u></b>			
<b><u>COAL OWNERSHIP</u></b>			
(1) Richard Deskins Heirs, Devises, Successors or Assigns, et al. <i>(181.00 Acre Tract)</i>	10.36 acres	0.5250%	
(2) Louise J. Deskins; Deeded to Claude Deskins			
(2.1) Claude (Cloyd) Edward Deskins Heirs aka C.E. Deskins & Claude E. Deskins			
(2.1.1.1) Linda Vandyke Heirs, Devises, Successors, or Assigns			
(2.1.1.1.1) Lida Jaydene Holzgrefe 13765 Sea Biscuit Drive Reno, NV 89521	0.2114 acres 1/49 of 10.36 acres	0.0107%	n/a
(2.1.1.2) Edith McGlothlin Heirs, Devises, Successors, or Assigns <i>(Documentation Pending)</i>	0.2114 acres 1/49 of 10.36 acres	0.0107%	n/a
(2.1.1.4) Daris Deskins Heirs, Devises, Successors, or Assigns			
(2.1.1.4.1) Madeline Essie Deskins Heirs, Devises, Successors, or Assigns			
(2.1.1.4.1.1) Patricia (Patty) Sutter 177 Duff Drive Avon Lake, OH 44012	0.1057 acres 1/98 of 10.36 acres	0.0054%	n/a
(2.1.1.4.1.2) Wanda "Connie" Deskins 3660 Wade Lane East Colorado Springs, CO 80917	0.1057 acres 1/98 of 10.36 acres	0.0054%	n/a
(8) ICCC 10545 Riverside Drive Oakwood, VA 24631	0.8457 acres 4/49 of 10.36 acres	0.0429%	n/a
<b><u>OIL &amp; GAS OWNERSHIP</u></b>			
(1) Richard Deskins Heirs, Devises, Successors or Assigns, et al. (ICCC #540) <i>(330.00 Acre Tract)</i>	10.36 acres	0.5250%	
(a) C.P. (Perry) Deskins Heirs, Devises, Successors or Assigns			
(a.1) Sarah Deskins Heirs, Devises, Successors or Assigns			
(a.1.1) Agnes Deskins - predeceased, no issue			
(a.1.2) Lorine Deskins - predeceased - no issue			

Exhibit EE  
 VP2 Sealed Gob Unit 1  
 Docket # VGOB 02-0319-1008-09  
 List of Respondents with Royalty Split Agreements/Court Orders/HB2058  
 1973.45 Total Acres

	Acres in Unit	Percent of Unit	Percent of Escrow
(a.1.3) Myrtle Langley Heirs, Devises, Successors or Assigns			
(a.1.3.1) Arnold R. Langley Heirs, Devises, Successors, or Assigns			
(a.1.3.1.1) Virginia Langley 4851 Hidden Valley Ct Gainesville, GA 30504	0.1850 acres 1/56 of 10.36 acres	0.0094%	n/a
<i>*Prevailing plaintiff under Case No. CL15-361 Awarded 100% of the CBM royalty (Represented by Gerald Gray)</i>			
(a.1.4) Leonard Richard Deskins, Sr. Heirs, Devises, Successors or Assigns			
(a.1.4.1) Norma Gay Deskins Heirs, Devises, Successors or Assigns			
(a.1.4.1.1) Leonard R. Deskins, Jr. Heirs, Devises, Successors or Assigns			
(a.1.4.1.1.1) Debra G. Belcher Deskins 1017 High St. Bucyrus, OH 44820	0.0103 acres 1/1008 of 10.36 acres	0.0005%	n/a
<i>*Prevailing plaintiff under Case No. CL15-361 Awarded 100% of the CBM royalty (Represented by Gerald Gray)</i>			
(a.1.4.1.1.2) Angela Dawn Chandler 4427 Beechgrove Rd Bucyrus, OH 44820	0.0069 acres 1/1512 of 10.36 acres	0.0003%	n/a
(a.1.4.1.1.3) Bobby Deskins 203 Hayes St Bucyrus, OH 44820	0.0069 acres 1/1512 of 10.36 acres	0.0003%	n/a
(a.1.4.1.1.4) Richard Eric Deskins PO Box 261 Lebanon, VA 24266	0.0069 acres 1/1512 of 10.36 acres	0.0003%	n/a
(a.1.4.1.2) Clifford L. Deskins Heirs, Devises, Successors or Assigns			
(a.1.4.1.2.1) Barbara Wooten Deskins 8124 Curle Dr. West Point, VA 23181	0.0069 acres 1/1512 of 10.36 acres	0.0003%	n/a
<i>*Prevailing plaintiff under Case No. CL15-361 Awarded 100% of the CBM royalty (Represented by Gerald Gray)</i>			
(a.1.4.1.2.1.1) Lisa Carole Liggan Otto PO Box 2251 Louisa, VA 23093	0.0060 acres 1/1728 of 10.36 acres	0.0003%	n/a
<i>*Prevailing plaintiff under Case No. CL15-361 Awarded 100% of the CBM royalty (Represented by Gerald Gray)</i>			
(a.1.4.1.2.1.2) David Lee Deskins PO Box 33 Barhamsville, VA 23011	0.0060 acres 1/1728 of 10.36 acres	0.0003%	n/a
<i>*Prevailing plaintiff under Case No. CL15-361 Awarded 100% of the CBM royalty (Represented by Gerald Gray)</i>			
(a.1.4.1.2.1.3) Gregory N. Deskins PO Box 189 Barhamsville, VA 23011	0.0060 acres 1/1728 of 10.36 acres	0.0003%	n/a
<i>*Prevailing plaintiff under Case No. CL15-361 Awarded 100% of the CBM royalty (Represented by Gerald Gray)</i>			
(a.1.4.1.2.1.4) Matthew Deskins 8124 Curle Drive West Point, VA 23181-9435	0.0060 acres 1/1728 of 10.36 acres	0.0003%	n/a
<i>*Prevailing plaintiff under Case No. CL15-361 Awarded 100% of the CBM royalty (Represented by Gerald Gray)</i>			
(a.1.4.1.3) J.P. (John Perry) Deskins Heirs, Devises, Successors or Assigns			

Exhibit EE  
 VP2 Sealed Gob Unit 1  
 Docket # VGOB 02-0319-1008-09  
 List of Respondents with Royalty Split Agreements/Court Orders/HB2058  
 1973.45 Total Acres

	Acres in Unit	Percent of Unit	Percent of Escrow
(a.1.4.1.3.1) Ruby Geraldine Deskins 385 Stone Branch Rd. Honaker, VA 24260	0.0206 acres 1/504 of 10.36 acres	0.0010%	n/a
<i>*Prevailing plaintiff under Case No. CL15-361 Awarded 100% of the CBM royalty (Represented by Gerald Gray)</i>			
(a.1.4.1.3.1.1) Jackie Deskins Heirs, Devisees, Successors or Assigns			
(a.1.4.1.3.1.1.1) Ellis Lee Deskins 385 Stone Branch Road Honaker, VA 24260	0.0013 acres 1/8064 of 10.36 acres	0.0001%	n/a
(a.1.4.1.3.1.1.2) Morgan Faith Deskins (minor) c/o Rita Deskins 385 Stone Branch Rd. Honaker, VA 24260	0.0013 acres 1/8064 of 10.36 acres	0.0001%	n/a
(a.1.4.1.3.1.2) Larry Deskins 385 Stone Branch Rd. Honaker, VA 24260	0.0026 acres 1/4032 of 10.36 acres	0.0001%	n/a
(a.1.4.1.3.1.3) Rita Deskins 385 Stone Branch Rd. Honaker, VA 24260	0.0026 acres 1/4032 of 10.36 acres	0.0001%	n/a
(a.1.4.1.3.1.4) Rhonda Kay "Katie" Deskins Heirs, Devisees, Successors or Assigns			
(a.1.4.1.3.1.4.1) Arnold "Bo" Cook Heirs, Devisees, Successors or Assigns			
(a.1.4.1.3.1.4.1.1) Vanessa Dillon 1071 Open Fork Rd Pikeville, KY 41501	0.0009 acres 1/12096 of 10.36 acres	0.0000%	n/a
(a.1.4.1.3.1.4.1.2) Michael W. Cook 1305 Dixie Lane Honaker, VA 24260	0.0009 acres 1/12096 of 10.36 acres	0.0000%	n/a
(a.1.4.1.3.1.4.1.3) Danny Cook 4915 Indian Creek Rd Bee, VA 24217	0.0009 acres 1/12096 of 10.36 acres	0.0000%	n/a
(a.1.4.1.4) Jerry F. Deskins Heirs, Devisees, Successors or Assigns			
(a.1.4.1.4.1) Linda S. Honaker Deskins Heirs, Devisees, Successors, or Assigns			
<i>*Prevailing plaintiff under Case No. CL15-361 Awarded 100% of the CBM royalty (Represented by Gerald Gray)</i>			
(a.1.4.1.4.1.1) Mary Renee Williams 316 Neumann Ave Gallion, OH 44833	0.0103 acres 1/1008 of 10.36 acres	0.0005%	n/a
(a.1.4.1.4.1.2) Dana LaRecia Alley 1031 Georges Creek Rd Gallipolis, OH 45631	0.0103 acres 1/1008 of 10.36 acres	0.0005%	n/a
(a.1.4.1.4.1.3) Larry Eugene Booth 375 Wiley Street Crestline, OH 44827	0.0103 acres 1/1008 of 10.36 acres	0.0005%	n/a
(a.1.4.1.5) Donald W. Deskins P. O. Box 1184 Honaker, VA 24260	0.0308 acres 1/336 of 10.36 acres	0.0016%	n/a
<i>*Prevailing plaintiff under Case No. CL15-361 Awarded 100% of the CBM royalty (Represented by Gerald Gray)</i>			
(a.1.4.1.6) Norma R. Hale PO Box 240 Jewell Ridge, VA 24622	0.0308 acres 1/336 of 10.36 acres	0.0016%	n/a
<i>*Prevailing plaintiff under Case No. CL15-361 Awarded 100% of the CBM royalty (Represented by Gerald Gray)</i>			
(a.1.5) Ellis Deskins Heirs, Devisees, Successors or Assigns			

Exhibit EE  
 VP2 Sealed Gob Unit 1  
 Docket # VGOB 02-0319-1008-09  
 List of Respondents with Royalty Split Agreements/Court Orders/HB2058  
 1973.45 Total Acres

	Acres in Unit	Percent of Unit	Percent of Escrow
(a.1.5.1) Frieda Coltrane Deskins Heirs, Devisees, Successors or Assigns			
(a.1.5.1.1) Michael P. Deskins 222 Beaver Dam Road Hillsville, VA 24343	0.0925 acres 1/112 of 10.36 acres	0.0047%	n/a
<i>*Prevailing plaintiff under Case No. CL15-361 Awarded 100% of the CBM royalty (Represented by Gerald Gray)</i>			
(a.1.5.1.2) Ellis Daniel Deskins, Jr. 554 Silver Leaf Road Dugspur, VA 24325	0.0925 acres 1/112 of 10.36 acres	0.0047%	n/a
<i>*Prevailing plaintiff under Case No. CL15-361 Awarded 100% of the CBM royalty (Represented by Gerald Gray)</i>			
(a.1.6) Delles G. Deskins Heirs, Devisees, Successors or Assigns			
(a.1.6.1) Ilean Keen Clifton Heirs, Devisees, Successors or Assigns			
(a.1.6.1.1) Althea Walker Bollinger 8191 Varina Rd. Richmond, VA 23231	0.1850 acres 1/56 of 10.36 acres	0.0094%	n/a
<i>*Prevailing plaintiff under Case No. CL15-361 Awarded 100% of the CBM royalty (Represented by Gerald Gray)</i>			
(a.1.7) Bertie Jay Deskins Heirs, Devisees, Successors or Assigns			
(a.1.7.1) Billanora C. Deskins Heirs, Devisees, Successors or Assigns			
(a.1.7.1.1) Astra Harris Heirs, Devisees, Successors, or Assigns			
<i>*Prevailing plaintiff under Case No. CL15-361 Awarded 100% of the CBM royalty (Represented by Gerald Gray)</i>			
(a.1.7.1.1.1) Gregory Kevin Adkins <i>Address Unknown</i>	0.0093 acres 1/1120 of 10.36 acres	0.0005%	n/a
(a.1.7.1.1.2) Gary Steven Adkins 4700 Prospect Hill Rd Grass Lake, MI 49240	0.0093 acres 1/1120 of 10.36 acres	0.0005%	n/a
(a.1.7.1.1.3) Brian Curt Adkins 4070 Wood Road Rives Junction, MI 49277	0.0093 acres 1/1120 of 10.36 acres	0.0005%	n/a
(a.1.7.1.1.4) Richard Adkins 2047 Campbell Hollow Rd Honaker, VA 24260	0.0093 acres 1/1120 of 10.36 acres	0.0005%	n/a
(a.1.7.1.2) William Randall Deskins 120 Deer Run Clinton, MI 48136	0.0370 acres 1/280 of 10.36 acres	0.0019%	n/a
<i>*Prevailing plaintiff under Case No. CL15-361 Awarded 100% of the CBM royalty (Represented by Gerald Gray)</i>			
(a.1.7.1.3) Perry Christopher Deskins 494 Twin Oak Circle Lebanon, VA 24266	0.0370 acres 1/280 of 10.36 acres	0.0019%	n/a
<i>*Prevailing plaintiff under Case No. CL15-361 Awarded 100% of the CBM royalty (Represented by Gerald Gray)</i>			
(a.1.7.1.4) Myrtle Ann Jefferson 11625 Bell House Road Providence Forge, VA 23140	0.0370 acres 1/280 of 10.36 acres	0.0019%	n/a
<i>*Prevailing plaintiff under Case No. CL15-361 Awarded 100% of the CBM royalty (Represented by Gerald Gray)</i>			
(a.1.7.1.5) Bertie Jay Deskins, Jr. Heirs, Devisees, Successors or Assigns			
(a.1.7.1.5.1) Linda D. Lockhart Deskins 208 Whites Subdivision Cedar Bluff, VA 24609	0.0370 acres 1/280 of 10.36 acres	0.0019%	n/a

Exhibit EE  
 VP2 Sealed Gob Unit 1  
 Docket # VGOB 02-0319-1008-09  
 List of Respondents with Royalty Split Agreements/Court Orders/HB2058  
 1973.45 Total Acres

	Acres in Unit	Percent of Unit	Percent of Escrow
<i>*Prevailing plaintiff under Case No. CL15-361 Awarded 100% of the CBM royalty (Represented by Gerald Gray)</i>			
(a.1.8) Charles P. Deskins, Jr. Heirs, Devisees, Successors or Assigns			
(a.1.8.1) Barbara Louise (Deskins) Miller 6134 Miller Creek Road Swords Creek, VA 24649	0.0463 acres 1/224 of 10.36 acres	0.0023%	n/a
<i>*Prevailing plaintiff under Case No. CL15-361 Awarded 100% of the CBM royalty (Represented by Gerald Gray)</i>			
(a.1.8.2) James "Ron" Deskins Heirs, Devisees, Successors or Assigns			
(a.1.8.2.1) Barbara Louise (Deskins) Miller 6134 Miller Creek Road Swords Creek, VA 24649	0.0463 acres 1/224 of 10.36 acres	0.0023%	n/a
<i>*Prevailing plaintiff under Case No. CL15-361 Awarded 100% of the CBM royalty (Represented by Gerald Gray)</i>			
(a.1.8.3) Rose Mary Deskins Perkins Heirs, Devisees, Successors or Assigns (predeceased)			
(a.1.8.3.1) Sonya Deskins Hawthorne 6732 Birkshire Dr Everett, WA 98204	0.0231 acres 1/448 of 10.36 acres	0.0012%	n/a
<i>*Prevailing plaintiff under Case No. CL15-361 Awarded 100% of the CBM royalty (Represented by Gerald Gray)</i>			
(a.1.8.3.2) Lonnie Perkins 17347 Wilkinson Drive Abingdon, VA 24211	0.0231 acres 1/448 of 10.36 acres	0.0012%	n/a
<i>*Prevailing plaintiff under Case No. CL15-361 Awarded 100% of the CBM royalty (Represented by Gerald Gray)</i>			
(a.1.8.4) Lois June "Junie" Deskins Hurd Heirs, Devisees, Successors or Assigns (predeceased)			
(a.1.8.4.1) Michael Hurd 28 Aspen Ct Rd Honaker, VA 24260	0.0463 acres 1/224 of 10.36 acres	0.0023%	n/a
<i>*Prevailing plaintiff under Case No. CL15-361 Awarded 100% of the CBM royalty (Represented by Gerald Gray)</i>			
(a.1.9) Billy Joe Deskins 5441 Drill Rd. Honaker, VA 24260	0.1850 acres 1/56 of 10.36 acres	0.0094%	n/a
<i>*Prevailing plaintiff under Case No. CL15-361 Awarded 100% of the CBM royalty (Represented by Gerald Gray)</i>			
(a.1.10) Winfred L. Deskins Heirs, Devisees, Successors or Assigns			
(a.1.10.1) Samuel L. Deskins 883 Lynn Spring Rd Swords Creek, VA 24649	0.1850 acres 1/56 of 10.36 acres	0.0094%	n/a
<i>*Prevailing plaintiff under Case No. CL15-361 Awarded 100% of the CBM royalty (Represented by Gerald Gray)</i>			
(b) Louise J. Deskins Heirs, Devisees, Successors or Assigns			
(b.1) Claude (Cloyd) Edward Deskins Heirs, Devisees, Successors or Assigns (aka C.E. Deskins & Claude E. Deskins)			
(b.1.3) Ralph Deskins Heirs, Devisees, Successors or Assigns			
(b.1.3.1) Marie McNealy Deskins Ferguson 21576 G.C. Perry Hwy Tazewell, VA 24651	0.2114 acres 1/49 of 10.36 acres	0.0107%	n/a
(b.1.5) Gaylene A. Hom Heirs, Devisees Successors or Assigns			

Exhibit EE  
 VP2 Sealed Gob Unit 1  
 Docket # VGOB 02-0319-1008-09  
 List of Respondents with Royalty Split Agreements/Court Orders/HB2058  
 1973.45 Total Acres

	Acres in Unit	Percent of Unit	Percent of Escrow
(b.1.5.1) Andrew C. Horne 21467 Green Springs Road Abingdon, VA 24211	0.0705 acres 1/147 of 10.36 acres	0.0036%	n/a
(b.1.5.2) Kathy Boggs 117 Kimberwicke Drive Summerville, SC 29483	0.0705 acres 1/147 of 10.36 acres	0.0036%	n/a
(b.1.5.3) Jerry D. Horn Heirs, Devisees, Successors or Assigns			
(b.1.5.3.1) Richard Lee Horn 3007 Brookhill Court Georgetown, IN 47122	0.0352 acres 1/294 of 10.36 acres	0.0018%	n/a
(b.1.5.3.2) Adam Matthew Horn 309 Timothy Ln NW Roanoke, VA 24017	0.0352 acres 1/294 of 10.36 acres	0.0018%	n/a
(b.1.6) Myrtle Deskins Sisk Heirs, Devisees, Successors or Assigns			
(b.1.6.1) Jimmy Sisk Sr. 327 Stewart Ave. S.W. Massillon, OH 44646	0.2114 acres 1/49 of 10.36 acres	0.0107%	n/a
(b.1.7) Otis Harvey Deskins Heirs, Devisees, Successors or Assigns			
(b.1.7.1) Joyce L. Ratliff 242 Primrose Drive Shelbyville, IN 46176	0.0352 acres 1/294 of 10.36 acres	0.0018%	n/a
(b.1.7.2) Juanita Colley Heirs, Devisees, Successors, or Assigns			
(b.1.7.2.1) William Denver Colley and Juanita Colley Revocable Trust Agreement c/o Todd Joseph Deskins, Trustee 108 Noble Street Shirley, IN 47384	0.0352 acres 1/294 of 10.36 acres	0.0018%	n/a
(b.1.7.3) Billy R. Deskins 1111 Superior Drive Auburn, IN 46706	0.0352 acres 1/294 of 10.36 acres	0.0018%	n/a
(b.1.7.4) Lois Jean High P. O. Box 24 Corunna, IN 46730	0.0352 acres 1/294 of 10.36 acres	0.0018%	n/a
(b.1.7.5) Joan E. Deskins 518 Touring Dr. Auburn, IN 46706	0.0352 acres 1/294 of 10.36 acres	0.0018%	n/a
(b.1.7.6) Joe H. Deskins 5272 County Rd. 35 Auburn, IN 46706	0.0352 acres 1/294 of 10.36 acres	0.0018%	n/a
(c) Rachel McNeil Heirs, Devisees, Successors or Assigns			
(c.1) Oliver McNeil Heirs, Devisees, Successors or Assigns			
(c.1.1) Stanton L. McNeil Heirs, Devisees, Successors or Assigns			
(c.1.1.1) Cloetta McNeil Bradley Heirs, Devisees, Successors or Assigns			
(c.1.1.1.1) Jack Wayne McNeil 59 Silverbirch Drive Blue Ridge, VA 24064	0.0074 acres 1/1400 of 10.36 acres	0.0004%	n/a
(c.1.1.1.2) Christopher Todd McNeil 425 Argos Rd. Yukon, OK 73099-9757	0.0056 acres 3/5600 of 10.36 acres	0.0003%	n/a
(c.1.1.1.3) Rodrick Staton McNeil 7122 Lazy Meadow Lane Frisco, TX 75033	0.0056 acres 3/5600 of 10.36 acres	0.0003%	n/a

Exhibit EE  
 VP2 Sealed Gob Unit 1  
 Docket # VGOB 02-0319-1008-09  
 List of Respondents with Royalty Split Agreements/Court Orders/HB2058  
 1973.45 Total Acres

	Acres in Unit	Percent of Unit	Percent of Escrow
(c.1.1.1.4) Robert Scott McNeil 102 Olde Well Loop Rd. Wilmington, NC 28411-6146	0.0019 acres 1/5600 of 10.36 acres	0.0001%	n/a
(c.1.1.1.5) Edward & Anita McNeil 2412 Sequoia Park Yukon, OK 73099-5822	0.0722 acres 39/5600 of 10.36 acres	0.0037%	n/a
(c.2) Rosa Adkins Heirs, Devisees, Successors or Assigns			
(c.2.1) Felda Lenore Adkins Bland Heirs, Devisees, Successors or Assigns			
(c.2.1.1) Charlotte Elaine Bland Mason Heirs, Devisees, Successors or Assigns			
(c.2.1.1.1) Robert E. Mason 38 Reddington Court West Carrollton, OH 45449	0.1850 acres 1/56 of 10.36 acres	0.0094%	n/a
(c.2.2) Betty L. Deweese Heirs, Devisees, Successors or Assigns			
(c.2.2.1) Arthur Elmo Deweese Heirs, Devisees, Successors or Assigns			
(c.2.2.1.1) Robert Wayne Deweese PO Box 186 Peytona Est. Peytona, WV 25154	0.1850 acres 1/56 of 10.36 acres	0.0094%	n/a
(c.3) Eula Hiser Heirs, Devisees, Successors or Assigns			
(c.3.1) Jasper E. Hiser Heirs, Devisees, Successors or Assigns			
(c.3.1.1) John A. Brown Heirs, Devisees, Successors or Assigns			
(c.3.1.1.1) Margaret E. Brown 943 Hamilton Road Ronceverte, WV 24970	0.3700 acres 1/28 of 10.36 acres	0.0187%	n/a
(e) Claude (Cloyd) Edward Deskins Heirs, Devisees, Successors or Assigns (aka C.E. Deskins & Claude E. Deskins)			
(e.1) Mary E Deskins Heirs, Devisees, Successors or Assigns	Life Estate		
(e.1.3) Ralph Deskins Heirs, Devisees, Successors or Assigns			
(e.1.3.1) Marie McNealy Deskins Ferguson 21576 GC Perry HWY Tazewell, VA 24651	0.2114 acres 1/49 of 10.36 acres	0.0107%	n/a
(e.1.4) Daris Deskins Heirs, Devisees, Successors or Assigns			
(e.1.5) Gaylene Horn Heirs, Devisees, Successors or Assigns			
(e.1.5.1) Andrew C. Horne 21467 Green Springs Road Abingdon, VA 24211	0.0705 acres 1/147 of 10.36 acres	0.0036%	n/a
(e.1.5.2) Kathy Boggs 117 Kimberwicke Drive Summerville, SC 29483	0.0705 acres 1/147 of 10.36 acres	0.0036%	n/a
(e.1.5.3) Jerry D. Horn Heirs, Devisees, Successors or Assigns			
(e.1.5.3.1) Richard Lee Horn 3007 Brookhill Court Georgetown, IN 47122	0.0352 acres 1/294 of 10.36 acres	0.0018%	n/a
(e.1.5.3.2) Adam Matthew Horn 309 Timothy Ln NW Roanoke, VA 24017	0.0352 acres 1/294 of 10.36 acres	0.0018%	n/a
(e.1.6) Myrtle Deskins Sisk Heirs, Devisees, Successors or Assigns			

Exhibit EE  
 VP2 Sealed Gob Unit 1  
 Docket # VGOB 02-0319-1008-09  
 List of Respondents with Royalty Split Agreements/Court Orders/HB2058  
 1973.45 Total Acres

	Acres in Unit	Percent of Unit	Percent of Escrow
(e.1.6.1) Jimmy Sisk, Sr. 327 Stewart Ave. S.W. Massillon, OH 44646	0.2114 acres 1/49 of 10.36 acres	0.0107%	<i>n/a</i>
(e.1.7) Otis Harvey Deskins Heirs, Devisees, Successors or Assigns			
(e.1.7.1) Joyce L. Ratliff 242 Primrose Dr. Shelbyville, IN 46176	0.0352 acres 1/294 of 10.36 acres	0.0018%	<i>n/a</i>
(e.1.7.2) Juanita Colley Heirs, Devisees, Successors, or Assigns			
(e.1.7.2.1) William Denver Colley and Juanita Colley Revocable Trust Agreement c/o Todd Joseph Deskins, Trustee 108 Noble Street Shirley, IN 47384	0.0352 acres 1/294 of 10.36 acres	0.0018%	<i>n/a</i>
(e.1.7.3) Billy R. Deskins 1111 Superior Drive Auburn, IN 46706	0.0352 acres 1/294 of 10.36 acres	0.0018%	<i>n/a</i>
(e.1.7.4) Lois Jean High P. O. Box 24 Corranna, IN 46730	0.0352 acres 1/294 of 10.36 acres	0.0018%	<i>n/a</i>
(e.1.7.5) Joan E. Deskins 518 Touring Dr. Auburn, IN 46706	0.0352 acres 1/294 of 10.36 acres	0.0018%	<i>n/a</i>
(e.1.7.6) Joe H. Deskins 5272 County Rd. 35 Auburn, IN 46706	0.0352 acres 1/294 of 10.36 acres	0.0018%	<i>n/a</i>
<b>Total tract acres</b>	<b>4.0039</b>		
<b>Total tract percent</b>	<b>0.2029%</b>		

**Tract #46, 34.45 acres**

**COAL OWNERSHIP**

Island Creek Coal Co., et al. (ICCC Tr #542) <i>(35.90 Acre Tract - ICCC Tract #542)</i>	34.45 acres	1.7457%	
(1) Island Creek Coal Company 10545 Riverside Dr. Oakwood, VA 24631	19.686 acres 4/7 of 34.45 acres	0.9975%	<i>n/a</i>

**OIL & GAS OWNERSHIP**

Richard Deskins Heirs, Devisees, Successors or Assigns (ICCC Tr #542) <i>(35.90 Acre Tract - ICCC Tract #542)</i>	34.45 acres	1.7457%	
(1) Louise J. Deskins Heirs, Devisees, Successors or Assigns			<i>Deeded to Claude Deskins DB 133/361</i>
(a) Claude (Cloyd) Edward Deskins Heirs, Devisees, Successors or Assigns			
(a.1) Mary E. Deskins Heirs, Devisees, Successors or Assigns			<i>Life Estate</i>
(a.1.3) Ralph Deskins Heirs, Devisees, Successors or Assigns			
(a.1.3.1) Marie McNealy Deskins Ferguson 21576 G.C. Perry Hwy Tazewell, VA 24651	4.92 acres 1/7 of 34.45 acres	0.2494%	<i>n/a</i>
(a.1.4) Daris Deskins Heirs, Devisees, Successors or Assigns			
(a.1.5) Gaylene Horn Heirs, Devisees, Successors or Assigns			
(a.1.5.1) Andrew C. Horne 21467 Green Springs Road Abingdon, VA 24211	1.64 acres 1/21 of 34.45 acres	0.0831%	<i>n/a</i>

Exhibit EE  
 VP2 Sealed Gob Unit 1  
 Docket # VGOB 02-0319-1008-09  
 List of Respondents with Royalty Split Agreements/Court Orders/HB2058  
 1973.45 Total Acres

	Acres in Unit	Percent of Unit	Percent of Escrow
(a.1.5.2) Kathy Boggs 117 Kimberwicke Drive Summerville, SC 29483	1.64 acres 1/21 of 34.45 acres	0.0831%	n/a
(a.1.5.3) Jerry D. Horn Heirs, Devises, Successors or Assigns			
(a.1.5.3.1) Richard Lee Horn 1008 Wildflower Drive Georgetown, IN 47122	0.82 acres 1/42 of 34.45 acres	0.0416%	n/a
(a.1.5.3.2) Adam Matthew Horn PO Box 13 Oakwood, VA 24631	0.82 acres 1/42 of 34.45 acres	0.0416%	n/a
(a.1.6) Myrtle Deskins Sisk Heirs, Devises, Successors or Assigns			
(a.1.6.1) Jimmy Sisk Sr. 327 Stewart Ave. S.W. Massillon, OH 44646	4.92 acres 1/7 of 34.45 acres	0.2494%	n/a
(a.1.7) Otis Harvey Deskins Heirs, Devises, Successors or Assigns			
(a.1.7.1) Joyce L. Ratliff 242 Primrose Drive Shelbyville, IN 46176	0.82 acres 1/42 of 34.45 acres	0.0416%	n/a
(e.1.7.2) Juanita Colley Heirs, Devises, Successors, or Assigns			
(e.1.7.2.1) William Denver Colley and Juanita Colley Revocable Trust Agreement c/o Todd Joseph Deskins, Trustee 108 Noble Street Shirley, IN 47384	0.82 acres 1/42 of 34.45 acres	0.0416%	n/a
(a.1.7.3) Billy R. Deskins 1111 Superior Drive Auburn, IN 46706	0.82 acres 1/42 of 34.45 acres	0.0416%	n/a
(a.1.7.4) Lois Jean High P. O. Box 24 Corunna, IN 46730	0.82 acres 1/42 of 34.45 acres	0.0416%	n/a
(a.1.7.5) Joan E. Deskins 518 Touring Dr. Auburn, IN 46706	0.82 acres 1/42 of 34.45 acres	0.0416%	n/a
(a.1.7.6) Joe H. Deskins 5272 County Rd. 35 Auburn, IN 46706	0.82 acres 1/42 of 34.45 acres	0.0416%	n/a
<b>Total tract acres</b>	<b>19.6857</b>		
<b>Total tract percent</b>	<b>0.9975%</b>		

**Tract #47, 16.67 acres**

**COAL OWNERSHIP**

(1) Hugh MacRae Land Trust, Tr.17 c/o Alan Siegel, Esq. Gump, Strauss, Akin LLP 1 Bryant Park New York, NY 10036-6715	16.67 acres	0.8447%	n/a
---	-------------	---------	-----

*By Assignment and Bill of Sale, HMLT devised all of its right, title and interest (other than "Excluded Assets") to Torch Energy Advisors Inc. effective September 4, 1991 and recorded in Buchanan County under DB474 / PG384.*

Torch Oil and Gas Company  
c/o Sue Ann Craddock  
1331 Lamar Street Suite 1077  
Deming, NM 88030

*Effective 2/1/11, Torch Oil & Gas Company assigned a 2% ORRI to SAC Investments, L.P.*

*Effective 3/31/14, Torch Oil & Gas Company, et al. assigned and conveyed 10% of its right, title and interest to Rockport Oil & Gas, L.L.C. In addition, Torch Oil & Gas Company, et al. assigned and conveyed the remaining 90% of its right, title and interest to Chisos, Ltd.*

Exhibit EE  
 VP2 Sealed Gob Unit 1  
 Docket # VGOB 02-0319-1008-09  
 List of Respondents with Royalty Split Agreements/Court Orders/HB2058  
 1973.45 Total Acres

	Acres in Unit	Percent of Unit	Percent of Escrow
Rockport Oil & Gas L.L.C. PO Box 847 Houston, TX 77001			
Chisos, LTD 1331 Lamar Street Suite 1077 Houston, TX 77010-3025			

**OIL & GAS OWNERSHIP**

(1) Roscoe Reuben Deskins Sr. Heirs, Devisees, Successors or Assigns	16.67 acres	0.8447%	
(a) Roscoe Deskins, Jr. 1728 Wardell Rd. Cedar Bluff, VA 24609	8.34 acres 1/2 of 16.67 acres	0.4224%	n/a
(b) Calvin Eddie Deskins 6972 Riverside Raven, VA 24639	8.34 acres 1/2 of 16.67 acres	0.4224%	n/a
<b>Total tract acres</b>	<b>16.6700</b>		
<b>Total tract percent</b>	<b>0.8447%</b>		

**Tract #48, 1.93 acres**

**COAL OWNERSHIP**

(1) Hugh MacRae Land Trust, Tr.17 c/o Alan Siegel, Esq. Gump, Strauss, Akin LLP 1 Bryant Park New York, NY 10036-6715	1.93 acres	0.0978%	n/a
---	------------	---------	-----

*By Assignment and Bill of Sale, HMLT devised all of its right, title and interest (other than "Excluded Assets") to Torch Energy Advisors Inc. effective September 4, 1991 and recorded in Buchanan County under DB474 / PG384.*

Torch Oil and Gas Company  
c/o Sue Ann Craddock  
1331 Lamar Street Suite 1077  
Deming, NM 88030

*Effective 2/1/11, Torch Oil & Gas Company assigned a 2% ORRI to SAC Investments, L.P.*

*Effective 3/31/14, Torch Oil & Gas Company, et al. assigned and conveyed 10% of its right, title and interest to Rockport Oil & Gas, L.L.C. In addition, Torch Oil & Gas Company, et al. assigned and conveyed the remaining 90% of its right, title and interest to Chisos, Ltd.*

Rockport Oil & Gas L.L.C.  
PO Box 847  
Houston, TX 77001

Chisos, LTD  
1331 Lamar Street Suite 1077  
Houston, TX 77010-3025

**OIL & GAS OWNERSHIP**

(1) Pocahontas Gas Partnership, et al.	1.93 acres	0.0978%	
(a) CNX Gas Company LLC 1000 Consol Energy Drive Canonsburg, PA 15317-6506 <i>(prev. Pocahontas Gas Partnership)</i>	0.965 acres 1/2 of 1.93 acres	0.0489%	n/a
(b) William Tickle Heirs, Devisees, Successors, or Assigns			
(b.1) Stephen Dale Tickle 132 Olympic Drive Tazewell, VA 24651	0.965 acres 1/2 of 1.93 acres	0.0489%	n/a
<b>Total tract acres</b>	<b>1.9300</b>		
<b>Total tract percent</b>	<b>0.0978%</b>		

Exhibit EE  
 VP2 Sealed Gob Unit 1  
 Docket # VGOB 02-0319-1008-09  
 List of Respondents with Royalty Split Agreements/Court Orders/HB2058  
 1973.45 Total Acres

	Acres in Unit	Percent of Unit	Percent of Escrow
<b>Tract #49, 4.67 acres</b>			
<b>COAL OWNERSHIP</b>			
(1) Hugh MacRae Land Trust, Tr.17 c/o Alan Siegel, Esq. Gump, Strauss, Akin LLP 1 Bryant Park New York, NY 10036-6715	4.67 acres	0.2366%	n/a
<i>By Assignment and Bill of Sale, HMLT devised all of its right, title and interest (other than "Excluded Assets") to Torch Energy Advisors Inc. effective September 4, 1991 and recorded in Buchanan County under DB474 / PG384.</i>			
Torch Oil and Gas Company c/o Sue Ann Craddock 1331 Lamar Street Suite 1077 Deming, NM 88030			
<i>Effective 2/1/11, Torch Oil &amp; Gas Company assigned a 2% ORRI to SAC Investments, L.P.</i>			
<i>Effective 3/31/14, Torch Oil &amp; Gas Company, et al. assigned and conveyed 10% of its right, title and interest to Rockport Oil &amp; Gas, L.L.C. In addition, Torch Oil &amp; Gas Company, et al. assigned and conveyed the remaining 90% of its right, title and interest to Chisos, Ltd.</i>			
Rockport Oil & Gas L.L.C. PO Box 847 Houston, TX 77001			
Chisos, LTD 1331 Lamar Street Suite 1077 Houston, TX 77010-3025			
<b>OIL &amp; GAS OWNERSHIP</b>			
(1) CNX Gas Company LLC 1000 Consol Energy Drive Canonsburg, PA 15317-6506 <i>(prev. Consolidation Coal Company)</i>	4.67 acres	0.2366%	n/a
	<b>Total tract acres</b>	<b>4.6700</b>	
	<b>Total tract percent</b>	<b>0.2366%</b>	
	<b>Total Acreage Resolved</b>	<b>448.0555</b>	
	<b>Total Percentage Resolved</b>	<b>22.7042%</b>	

**Exhibit J**  
**Unit VP2SGU1 Escrow Account Reconciliation**  
**VGOB 02-0319-1008**

CNX Deposit Information		
Check Date	Check Number	Total
12/24/2003	31612	\$94,613.46
1/23/2004	33108	\$4,241.46
2/25/2004	33943	\$4,858.50
3/25/2004	34811	\$6,528.11
4/23/2004	35749	\$6,363.44
5/25/2004	36843	\$6,387.88
6/25/2004	37780	\$5,930.03
7/23/2004	38747	\$6,104.94
8/25/2004	39889	\$6,069.72
9/24/2004	41024	\$5,869.90
10/25/2004	42131	\$6,132.51
11/24/2004	43230	\$6,022.57
12/24/2004	44256	\$6,158.35
1/25/2005	45901	\$4,635.08
2/25/2005	46927	\$5,362.26
3/24/2005	48230	\$5,807.80
4/25/2005	49424	\$5,552.45
5/25/2005	50725	\$4,490.02
6/24/2005	51891	\$2,974.76
7/25/2005	52928	\$4,972.71
8/25/2005	54265	\$4,180.35
9/23/2005	55595	\$4,412.11
10/25/2005	56820	\$5,813.87
11/25/2005	58104	\$7,794.27
12/23/2005	59361	\$9,860.61
1/25/2006	61252	\$6,525.21
2/24/2006	62555	\$8,361.03
3/24/2006	63932	\$10,370.38
4/25/2006	65290	\$7,080.16
5/25/2006	66720	\$6,667.00
6/23/2006	67879	\$6,352.25
7/25/2006	69405	\$6,206.30
8/25/2006	232	\$5,346.92
9/25/2006	1403	\$5,339.11
10/25/2006	2821	\$6,355.05
11/25/2006	4240	\$5,320.26
12/25/2006	5796	\$2,898.49
1/25/2007; 1/30	7050; 8311	\$6,442.91
2/25/2007	9471	\$7,726.02
3/25/2007	10999	\$5,466.91
4/25/2007	12460	\$6,305.27
5/25/2007	13882; 15000	\$6,885.70
6/25/2007	16080	\$6,196.93
7/25/2007	17536	\$7,349.58
8/25/2007	19030	\$7,058.98
9/25/2007	20620	\$526.42
10/25/2007	22238	\$148.44
11/25/2007	24356	\$140.56
12/25/2007	25608	\$182.52
1/25/2008	27213	\$3,376.09
2/25/2008	28858	\$6,818.79
3/25/2008	30308	\$7,785.84
4/25/2008	31945	\$7,408.35
5/25/2008	33552	\$8,191.18
6/25/2008	35248	\$6,796.74

Escrow Bank Data														
Date	Escrow Royalty Deposits	Income	\$ Mkt Int	CDARS Int	Fees	Distributions	Audit Costs	Corrections	Gain/Loss	Royalty Bonus	Total Int. and Fees	Bank Balance	Running Balance	Difference
											\$0.00		\$0.00	\$0.00
12/31/2003	\$94,621.79	\$5.20				\$0.00					\$5.20	\$94,626.99	\$94,618.66	\$8.33
1/31/2004	\$4,241.46	\$9.74				\$0.00					\$9.74	\$98,878.19	\$98,869.86	\$8.33
2/28/2004	\$4,858.50	\$7.67				\$0.00					\$7.67	\$103,744.36	\$103,736.03	\$8.33
3/31/2004	\$6,528.11	\$4.66				\$0.00					\$4.66	\$110,277.13	\$110,268.80	\$8.33
4/30/2004	\$6,363.44	\$13.23				\$0.00					\$13.23	\$116,653.80	\$116,645.47	\$8.33
5/31/2004	\$6,387.88	\$13.76				\$0.00					\$13.76	\$123,055.44	\$123,047.11	\$8.33
6/30/2004	\$5,930.03	\$19.68				\$0.00					\$19.68	\$129,005.15	\$128,996.82	\$8.33
7/31/2004	\$6,104.94	\$27.96				\$0.00					\$27.96	\$135,138.05	\$135,129.72	\$8.33
8/31/2004	\$6,069.72	\$60.01				\$0.00					\$60.01	\$141,267.78	\$141,259.45	\$8.33
9/30/2004	\$5,869.90	\$71.34				\$0.00					\$71.34	\$147,209.02	\$147,200.69	\$8.33
10/31/2004	\$6,132.51	\$91.54				\$0.00					\$91.54	\$153,433.07	\$153,424.74	\$8.33
11/30/2004	\$6,022.57	\$119.67				\$0.00					\$119.67	\$159,575.31	\$159,566.98	\$8.33
12/31/2004	\$6,158.35	\$123.19				\$0.00					\$123.19	\$165,856.85	\$165,848.52	\$8.33
1/31/2005	\$4,635.08	\$176.11				\$0.00					\$176.11	\$170,668.04	\$170,659.71	\$8.33
2/28/2005	\$5,362.26	\$206.48				\$0.00					\$206.48	\$176,236.78	\$176,228.45	\$8.33
3/31/2005	\$5,807.80	\$207.71				\$0.00					\$207.71	\$182,252.29	\$182,243.96	\$8.33
4/30/2005	\$5,552.45	\$281.70				\$0.00					\$281.70	\$188,086.44	\$188,078.11	\$8.33
5/31/2005	\$4,490.02	\$301.12				\$0.00					\$301.12	\$192,877.58	\$192,869.25	\$8.33
6/30/2005	\$2,974.76	\$332.90				\$0.00					\$332.90	\$196,185.24	\$196,176.91	\$8.33
7/31/2005	\$4,972.71	\$346.59				\$0.00					\$346.59	\$201,504.54	\$201,496.21	\$8.33
8/31/2005	\$4,180.35	\$398.41				\$0.00					\$398.41	\$206,083.30	\$206,074.97	\$8.33
9/30/2005	\$4,412.11	\$437.83				\$0.00					\$437.83	\$210,933.24	\$210,924.91	\$8.33
10/31/2005	\$5,813.87	\$463.83				\$0.00					\$463.83	\$217,210.94	\$217,202.61	\$8.33
11/30/2005	\$7,794.27	\$493.66				\$0.00					\$493.66	\$225,498.87	\$225,490.54	\$8.33
12/31/2005	\$9,860.61	\$533.75				\$0.00					\$533.75	\$235,893.23	\$235,884.90	\$8.33
1/31/2006	\$6,525.21	\$618.98				\$0.00					\$618.98	\$243,037.42	\$243,029.09	\$8.33
2/28/2006	\$8,361.03	\$653.13				\$0.00					\$653.13	\$252,051.58	\$252,043.25	\$8.33
3/31/2006	\$10,370.38	\$677.76				\$0.00					\$677.76	\$263,099.72	\$263,091.39	\$8.33
4/30/2006	\$7,080.16	\$837.28				\$0.00					\$837.28	\$271,017.16	\$271,008.83	\$8.33
5/31/2006	\$6,667.00	\$827.49				\$0.00					\$827.49	\$278,511.65	\$278,503.32	\$8.33
6/30/2006	\$6,352.25	\$885.35				\$0.00					\$885.35	\$285,749.25	\$285,740.92	\$8.33
7/31/2006	\$6,206.30	\$904.47				\$0.00					\$904.47	\$292,860.02	\$292,851.69	\$8.33
8/31/2006	\$0.00	\$985.18				\$0.00					\$985.18	\$293,845.20	\$299,183.79	-\$5,338.59
9/30/2006													\$304,522.90	-\$304,522.90
10/31/2006	\$6,355.05	\$1,153.81				\$0.00					\$1,153.81	\$313,109.60	\$312,031.76	\$1,077.84
11/30/2006	\$5,320.26	\$1,206.67			(\$21.16)	\$0.00					\$1,185.51	\$319,615.37	\$318,537.53	\$1,077.84
12/31/2006	\$2,898.49	\$1,241.36			(\$170.27)	\$0.00					\$1,071.09	\$323,584.95	\$322,507.11	\$1,077.84
1/31/2007	\$4,369.78	\$1,182.79				\$0.00					\$1,182.79	\$329,137.52	\$330,132.81	-\$995.29
2/28/2007	\$0.00	\$1,153.01				\$0.00					\$1,153.01	\$330,290.53	\$339,011.84	-\$8,721.31
3/31/2007	\$9,799.15	\$1,089.01				\$0.00					\$1,089.01	\$341,178.69	\$345,567.76	-\$4,389.07
4/30/2007	\$11,772.18	\$1,271.98				\$0.00					\$1,271.98	\$354,222.85	\$353,145.01	\$1,077.84
5/31/2007	\$6,885.70	\$1,207.72				\$0.00					\$1,207.72	\$362,316.27	\$361,238.43	\$1,077.84
6/30/2007	\$0.00	\$1,282.85				\$0.00					\$1,282.85	\$363,599.12	\$368,718.21	-\$5,119.09
7/31/2007	\$13,546.51	\$2,535.34				\$0.00					\$2,535.34	\$378,413.30	\$378,603.13	-\$189.83
8/31/2007	\$7,058.98	\$1,284.21				\$0.00					\$1,284.21	\$386,756.49	\$386,946.32	-\$189.83
9/30/2007	\$526.42	\$2,068.54				\$0.00					\$2,068.54	\$389,351.45	\$389,541.28	-\$189.83
10/31/2007	\$0.00	\$1,304.67				\$0.00					\$1,304.67	\$390,656.12	\$390,994.39	-\$338.27
11/30/2007	\$289.00	\$1,348.04				\$0.00					\$1,348.04	\$392,293.16	\$392,482.99	-\$189.83
12/31/2007	\$182.52	\$1,243.90				\$0.00					\$1,243.90	\$393,719.58	\$393,909.41	-\$189.83
1/31/2008	\$3,376.09	\$995.91				\$0.00					\$995.91	\$398,091.58	\$398,281.41	-\$189.83
2/29/2008	\$6,818.79	\$854.25				\$0.00					\$854.25	\$405,764.62	\$405,954.45	-\$189.83
3/31/2008	\$7,785.84	\$759.91				\$0.00					\$759.91	\$414,310.37	\$414,500.20	-\$189.83
4/30/2008	\$7,408.35	\$579.94				\$0.00					\$579.94	\$422,298.66	\$422,488.49	-\$189.83
5/31/2008	\$8,191.18	\$486.36				\$0.00					\$486.36	\$430,976.20	\$431,166.03	-\$189.83
6/30/2008	\$6,796.74	\$492.95				\$0.00					\$492.95	\$438,265.89	\$438,455.72	-\$189.83

**Exhibit J**  
**Unit VP2SGU1 Escrow Account Reconciliation**  
**VGOB 02-0319-1008**

CNX Deposit Information		
Check Date	Check Number	Total
7/25/2008	37047	\$8,891.58
8/25/2008	38812	\$8,581.28
9/25/2008	40646	\$9,137.13
10/25/2008	42786	\$6,596.24
11/25/2008	45740	\$5,425.92
12/25/2008	47351	\$5,418.64
1/25/2009	48949	\$4,411.65
2/25/2009	52283	\$4,398.11
3/25/2009	54072	\$3,786.58
4/25/2009	55663	\$2,482.03
5/25/2009	57179	\$1,808.15
6/25/2009	58755	\$1,834.67
7/25/2009	60151	\$1,765.45
8/25/2009	61680	\$1,823.01
9/25/2009	63114	\$2,054.49
10/25/2009	64633	\$1,701.39
11/19/2009	66503	\$1,236.46
12/18/2009	68677	\$1,806.54
1/18/2010	70033	\$1,980.56
2/22/2010	71749	\$1,615.27
3/22/2010	73236	\$2,939.08
4/20/2010	75081	\$2,904.11
5/19/2010	76867	\$2,713.98
6/21/2010	78398	\$1,584.68
7/20/2010	79900	\$1,842.89
8/20/2010	81698	\$1,762.44
9/22/2010	83172	\$2,201.86
10/19/2010	85594	\$2,316.86
11/19/2010	88334	\$1,487.91
12/20/2010	90630	\$1,802.16
1/20/2011	91861	\$1,393.29
2/24/2011	93512	\$1,791.07
3/21/2011	95149	\$1,988.53
4/20/2011	96937	\$1,725.48
5/19/2011	98364	\$1,647.38
6/21/2011	100202	\$1,944.58
7/19/2011	571	\$1,874.17
8/19/2011	2478	\$1,708.01
9/19/2011	3984	\$1,825.18
10/13/2011	6251	\$1,763.57
11/14/2011	8671	\$1,571.40
12/15/2011	10190	\$1,509.07
1/18/2012	11806	\$1,230.22
2/20/2012	13499	\$1,192.56
3/20/2012	15109	\$1,008.41
4/20/2012	16740	\$764.91
5/21/2012	18307	\$669.41
6/20/2012	19610	\$517.99
7/25/2012	23811	\$496.28
8/23/2012	0214000254	\$635.81
9/24/2012	0214001905	\$820.98
10/22/2012	0214005607	\$958.87
11/20/2012	0214011238	\$701.67
12/19/2012	0214016499	\$881.86
1/22/2013	0214021734	\$1,180.23
2/20/2013	E000003891	\$1,234.29

Escrow Bank Data														Running Balance	Difference
Date	Escrow Royalty Deposits	Income	\$ Mkt Int	CDARS Int	Fees	Distributions	Audit Costs	Corrections	Gain/Loss	Royalty Bonus	Total Int. and Fees	Bank Balance			
7/31/2008	\$8,891.58	\$482.89				\$0.00					\$482.89	\$447,640.36	\$447,830.19	-\$189.83	
8/31/2008	\$8,581.28	\$626.62				\$0.00					\$626.62	\$456,848.26	\$457,038.09	-\$189.83	
9/30/2008	\$9,137.13	\$569.11				\$0.00					\$569.11	\$466,554.50	\$466,744.33	-\$189.83	
10/31/2008	\$6,596.24	\$465.85				\$0.00					\$465.85	\$473,616.59	\$473,806.42	-\$189.83	
11/30/2008	\$5,425.92	\$623.28				\$0.00					\$623.28	\$479,665.79	\$479,855.62	-\$189.83	
12/31/2008	\$5,418.64	\$254.96				\$0.00					\$254.96	\$485,339.39	\$485,529.22	-\$189.83	
1/1/2009	\$0.00	\$23.65				\$0.00					\$23.65	\$485,363.04	\$489,964.52	-\$4,601.48	
2/28/2009	\$8,809.76	(\$44.08)				\$0.00					-\$44.08	\$494,128.72	\$494,318.55	-\$189.83	
3/31/2009	\$0.00	\$121.23				\$0.00					\$121.23	\$494,249.95	\$498,226.36	-\$3,976.41	
4/30/2009	\$6,268.61	(\$78.29)				\$0.00					-\$78.29	\$500,440.27	\$500,630.10	-\$189.83	
5/31/2009	\$1,808.15	(\$79.38)				\$0.00					-\$79.38	\$502,169.04	\$502,358.87	-\$189.83	
6/30/2009	\$1,834.67	(\$82.12)				\$0.00					-\$82.12	\$503,921.59	\$504,111.42	-\$189.83	
7/31/2009	\$1,765.45	(\$83.65)				\$0.00					-\$83.65	\$505,603.40	\$511,248.22	-\$189.82	
8/31/2009	\$1,823.01	(\$48.56)				\$0.00					-\$48.56	\$507,377.85	\$507,567.67	-\$189.82	
9/30/2009	\$2,054.49	(\$34.38)				\$0.00					-\$34.38	\$509,397.96	\$509,587.78	-\$189.82	
10/31/2009	\$1,701.39	(\$40.34)				\$0.00					-\$40.34	\$511,059.01	\$511,248.83	-\$189.82	
11/30/2009	\$1,236.46	(\$37.85)				\$0.00					-\$37.85	\$512,257.62	\$512,447.44	-\$189.82	
12/31/2009	\$1,806.54	(\$142.81)				\$0.00					-\$142.81	\$513,921.35	\$514,111.17	-\$189.82	
1/1/2010	\$1,980.56	\$95.46				\$0.00					\$95.46	\$515,843.44	\$516,187.19	-\$343.75	
2/1/2010	\$1,615.27	\$99.12				(\$41.51)					\$57.61	\$517,516.32	\$517,860.07	-\$343.75	
3/1/2010	\$2,939.08	\$109.98				(\$43.13)					\$66.85	\$520,522.25	\$520,866.00	-\$343.75	
4/1/2010	\$2,904.11	\$114.25				(\$43.38)			\$0.00		\$70.87	\$523,497.23	\$523,840.98	-\$343.75	
5/1/2010	\$2,713.98	\$104.13				(\$43.62)					\$60.51	\$526,271.72	\$526,615.47	-\$343.75	
6/1/2010	\$1,584.68	\$108.11				(\$43.86)				(\$461.83)	-\$397.58	\$527,458.82	\$527,802.57	-\$343.75	
7/1/2010	\$1,842.89		\$108.88	\$15.06	(\$43.96)	\$0.00					\$79.98	\$529,381.69	\$529,725.44	-\$343.75	
8/1/2010	\$1,762.44		\$93.24	\$36.60	(\$44.12)	\$0.00					\$85.72	\$531,229.85	\$531,573.60	-\$343.75	
9/1/2010	\$2,201.86		\$86.97	\$51.69	(\$44.27)	\$0.00					\$94.39	\$533,526.10	\$533,869.85	-\$343.75	
10/1/2010	\$2,316.86		\$81.00	\$74.42	(\$44.46)	\$0.00					-\$467.41	\$535,375.55	\$535,719.30	-\$343.75	
11/1/2010	\$1,487.91		\$69.78	\$92.73	(\$44.61)	\$0.00					\$117.90	\$536,981.36	\$537,325.11	-\$343.75	
12/1/2010	\$1,802.16		\$54.59	\$137.17	(\$44.75)	\$0.00				(\$463.30)	-\$316.29	\$538,467.23	\$538,810.98	-\$343.75	
1/31/2011	\$1,393.29		\$55.91	\$180.90	(\$49.85)	\$0.00					\$148.32	\$540,008.84	\$540,352.59	-\$343.75	
2/28/2011	\$1,791.07		\$37.22	\$184.17	(\$45.00)	\$0.00					\$33.21	\$541,833.12	\$542,176.87	-\$343.75	
3/31/2011	\$1,988.53		\$31.43	\$218.98	(\$45.15)	\$0.00					\$15.70	\$543,837.35	\$544,181.10	-\$343.75	
4/30/2011	\$1,725.48		\$23.59	\$222.15	(\$45.32)	\$0.00					\$48.05	\$545,610.88	\$545,954.63	-\$343.75	
5/31/2011	\$1,647.38		\$23.16	\$233.49	(\$45.47)	\$0.00					\$103.61	\$547,361.87	\$547,705.62	-\$343.75	
6/30/2011	\$1,944.58		\$21.34	\$227.28	(\$45.61)	\$0.00					\$76.76	\$549,383.21	\$549,726.96	-\$343.75	
7/31/2011	\$1,874.17		\$22.25	\$235.36	(\$45.78)	\$0.00			\$0.63		\$130.71	\$551,388.09	\$551,731.84	-\$343.75	
8/30/2011	\$1,708.01		\$17.61	\$235.98	(\$45.95)	\$0.00					-\$4.02	\$553,092.08	\$553,435.83	-\$343.75	
9/30/2011	\$1,825.18		\$21.20	\$230.15	(\$46.09)	\$0.00					\$94.93	\$555,012.19	\$555,355.94	-\$343.75	
10/31/2011	\$1,763.57		\$17.90	\$243.29	(\$46.25)	\$0.00					\$45.27	\$556,821.03	\$557,164.78	-\$343.75	
11/30/2011	\$1,571.40		\$17.05	\$240.57	(\$46.40)	\$0.00					\$68.38	\$558,460.81	\$558,804.56	-\$343.75	
12/31/2011	\$1,509.07		\$16.94	\$254.28	(\$46.54)	\$0.00					\$123.60	\$560,093.48	\$560,437.23	-\$343.75	
1/31/2012	\$1,230.22		\$18.55	\$255.46	(\$46.67)	\$0.00					\$38.45	\$561,362.15	\$561,705.90	-\$343.75	
2/28/2012	\$1,192.56		\$14.27	\$237.24	(\$46.78)						\$107.62	\$562,662.33	\$563,006.08	-\$343.75	
3/31/2012	\$1,008.41		\$15.48	\$253.38	(\$46.89)						\$143.17	\$563,813.91	\$564,157.66	-\$343.75	
4/30/2012	\$764.91		\$12.45	\$239.36	(\$46.98)						\$105.52	\$564,684.34	\$565,028.09	-\$343.75	
5/31/2012	\$669.41		\$8.55	\$248.13	(\$47.06)						\$169.35	\$565,523.10	\$565,866.85	-\$343.75	
6/30/2012	\$517.99		\$6.85	\$249.19	(\$47.13)						\$146.38	\$566,187.47	\$566,531.22	-\$343.75	
7/31/2012			\$7.55	\$241.36	(\$47.18)						\$160.16	\$566,347.63	\$566,187.66	-\$840.03	
8/31/2012	\$1,132.09		\$7.94	\$217.61	(\$47.20)						-\$33.09	\$567,446.63	\$567,790.38	-\$343.75	
9/30/2012			\$5.76	\$201.48	(\$47.29)						\$103.81	\$567,550.44	\$568,115.17	-\$1,164.73	
10/31/2012	\$1,779.85		\$5.61	\$202.21	(\$47.30)						\$90.38	\$569,420.67	\$569,764.42	-\$343.75	
11/30/2012	\$701.67		\$5.08	\$182.38	(\$47.45)						\$83.78	\$570,206.12	\$570,549.87	-\$343.75	
12/31/2012	\$881.86		\$4.90	\$161.58	(\$47.52)						\$52.04	\$571,140.02	\$571,483.77	-\$343.75	
1/31/2013	\$1,180.23		\$4.84	\$142.82	(\$47.60)						\$48.97	\$572,369.22	\$572,712.97	-\$343.75	
2/28/2013	\$1,234.29		\$2.72	\$132.39	(\$47.70)						-\$1.65	\$573,601.86	\$573,945.61	-\$343.75	





THIS AGREEMENT, with an effective date of November 9, 2009, is between Gaylene Deskins, 720 Skyview Drive, Chilhowie, VA 24319 after called party of the first part, whether one or more, and TORCH OIL & GAS COMPANY, party of the second part.

WHEREAS, the party of the first part owns oil and gas reserves in certain areas of Buchanan, Virginia; and

WHEREAS, the party of the second part owns the coal owner's claim to oil and gas in certain areas of Buchanan, Virginia; and

WHEREAS, the parties hereto recognize that, in those property areas where coalbed methane/coalseam gas will be developed and produced and in which areas the party of the first part owns the oil and gas estate and the party of the second part owns the coal owner's claim to the oil and gas, the parties may be conflicting claimants to the coalbed methane/coalseam gas; and

WHEREAS, in those situations where conflicting claimants exist, monies otherwise payable would be escrowed; and

WHEREAS, to avoid the possibility of escrow of royalties from those areas where the party of the first part owns the oil and gas estate and the party of the second part owns the coal owner's claim to oil and gas, the parties hereto have reached an agreement as to the payment of royalties and desire by this instrument to set forth that agreement.

NOW THEREFORE, in consideration of the premises which are incorporated herein as part of this agreement and not as mere recitals, and other good and valuable consideration, the sufficiency and receipt of which are hereby acknowledged, the parties intending to be legally bound, hereby agree as follows:

**1. THE PARTIES AGREE TO ACCEPT 50% OF ANY ROYALTIES THAT WOULD OTHERWISE BE DUE THEM.**

2. The terms of this agreement shall supersede the terms on any forced pooling order entered prior to, contemporaneous with, or subsequent to the date of this agreement.


3. This agreement shall remain in full force and effect until the exhaustion of all

coalbed methane/coalseam gas underlying the properties where the party of the first part does not own the coal estate or the coal owner's claim to oil and gas and the party of the second part does not own the oil and gas estate.

4. This agreement states the entire contract between the parties and no representation or promise, oral or written, on behalf on any party shall be binding unless contained herein.


5. This agreement shall be binding upon the successors and assigns of the parties.

WITNESS the following signatures and seals of the party of the first part and in witness whereof, the party of the second part has caused its name to be hereunto placed by its duly authorized agent.



Gaylene Deskins


STATE OF Virginia,  
COUNTY OF Saxepville, to-wit:



The foregoing document was acknowledged before me on the day and year written next below by Gaylene Deskins.

Given under my hand and notarial seal this 26 day of November, 2009.

My Commission expires June 30, 2012.

  
Notary Public

TORCH OIL & GAS COMPANY

By: *Sue Ann Craddock*

Its: *Sue Ann Craddock*  
Vice President

STATE OF *New Mexico*  
COUNTY OF *Luna*, to-wit:

The foregoing document was acknowledged before me on the day and year written next below  
by *Sue Ann Craddock, Vice President* for and on behalf of  
TORCH OIL & GAS COMPANY

Given under my hand and notarial seal this *9th* day of *December* 20*09*.

My Commission expires *March 22, 2010*.

*Stephanie Robertson*  
Notary Public



God  
MOM

THIS AGREEMENT, with an effective date of June 15 \_\_\_\_, 20 09, is between Barbara C. Maxwell, 5780 Chicwood Dr. Pulaski, VA 24301, hereinafter called party of the first part, whether one or more, and YUKON POCAHONTAS COAL COMPANY, LLP, BUCHANAN COAL COMPANY, LLP SAYERS POCAHONTAS COAL COMPANY, LLP, AND PLUM CREEK TIMBERLANDS hereinafter called parties of the second part.

WHEREAS, the party of the first part owns oil and gas reserves in certain areas of Buchanan County, Virginia; and

WHEREAS, certain of the parties of the second part own coal reserves in certain areas of Buchanan County, Virginia; and

WHEREAS, the parties hereto recognize that, in those property areas where coalbed methane/coalseam gas will be developed and produced and in which areas the party of the first part owns the oil and gas estate and certain of the parties of the second part own the coal estate, the parties may be conflicting claimants to the coalbed methane/coalseam gas; and

WHEREAS, in those situations where conflicting claimants exist, monies otherwise payable would be escrowed; and

WHEREAS, to avoid the possibility of escrow of royalties from those areas where the party of the first part owns the oil and gas estate and certain of the parties of the second part own the coal estate, the parties hereto have reached an agreement as to the payment of royalties and desire by this instrument to set forth that agreement.

NOW THEREFORE, in consideration of the premises which are incorporated herein as part of this agreement and not as mere recitals, and other good and valuable

consideration, the sufficiency and receipt of which are hereby acknowledged, the parties intending to be legally bound, hereby agree as follows:

**1. THE PARTIES AGREE TO ACCEPT 50% OF ANY ROYALTIES THAT WOULD OTHERWISE BE DUE THEM.**

2. The terms of this agreement shall supersede the terms on any forced pooling order entered prior to, contemporaneous with, or subsequent to the date of this agreement.

3. This agreement shall remain in full force and effect until the exhaustion of all coalbed methane/coalseam gas underlying the properties where the party of the first part does not own the coal estate and the parties of the second part do not own the oil and gas estate.

4. This agreement states the entire contract between the parties and no representation or promise, oral or written, on behalf on any party shall be binding unless contained herein.

5. This agreement shall be binding upon the successors and assigns of the parties.

WITNESS the following signatures and seals of the party of the first part and in witness whereof, the party of the second part has caused its name to be hereunto placed by its duly authorized agent.

Party of the First Part:

Barbara Cole Maxwell


STATE OF Virginia,  
COUNTY OF Montgomery, to-wit:

The foregoing document was acknowledged before me on the day and year  
written next below by Barbara Cole Maxwell.

Given under my hand and notarial seal this 18 day of June, 2009

My Commission expires 6.30.09.

[Signature]  
Notary Public



Parties of the Second Part:

YUKON POCAHONTAS COAL COMPANY, LLP

By: C. Dale Harman

Its: Managing Partner

BUCHANAN COAL COMPANY, LLP

By: C. Dale Harman

Its: Managing Partner

SAYERS POCAHONTAS COAL COMPANY, LLP

By: C. Dale Harman

Its: Managing Partner

COMMONWEALTH OF VIRGINIA, AT LARGE,  
COUNTY OF Lynch, to-wit:

The foregoing document was acknowledged before me on the day and year written next below by C. Dale Harman, Managing Partner for and on behalf of Yukon Pocahontas Coal Company LLP, Buchanan Coal Company, LLP, and Sayers Pocahontas Coal Company, LLP

Given under my hand and notarial seal this 31 day of July, 2009

My Commission expires January 31, 2010  
Notary Reg. #: 7020291

Lois Angles  
Notary Public



PLUM CREEK TIMBERLAND, LP.

By: Plum Creek Timber I, LLC

Its: General Partner

By: *R. Paul Hossain*

*PH*

R. Paul Hossain, P.E.

Its: Director, Natural Resources

STATE OF Georgia,

COUNTY OF Fulton, to-wit:

The foregoing document was acknowledged before me on the day and year written next below by Rehad P. Hossain of Plum Creek Timberlands I LLC, General Partner of Plum Creek Timberlands, LP, on behalf of the partnership.

Given under my hand and notarial seal this 21<sup>st</sup> day of August, 2009

My Commission expires July 18, 2010.

Notary Reg. #: \_\_\_\_\_

*Marlyn Minor*  
Notary Public

**MARLYN MINOR  
NOTARY PUBLIC  
Cobb County  
State of Georgia  
My Comm. Expires July 18, 2010**

907  
10

THIS AGREEMENT, with an effective date of June 15 \_\_\_\_\_, 2009, is between Carold Ownbey 2908 Valley Farm Road Waxhaw, NC 28173, hereinafter called party of the first part, whether one or more, and YUKON POCAHONTAS COAL C OMPANY, LLP, BUCHANAN COAL COMPANY, LLP SAYERS POCAHONTAS COAL COMPANY, LLP, AND PLUM CREEK TIMBERLANDS hereinafter called parties of the second part.

WHEREAS, the party of the first part owns oil and gas reserves in certain areas of Buchanan County, Virginia; and

WHEREAS, certain of the parties of the second part own coal reserves in certain areas of Buchanan County, Virginia; and

WHEREAS, the parties hereto recognize that, in those property areas where coalbed methane/coalseam gas will be developed and produced and in which areas the party of the first part owns the oil and gas estate and certain of the parties of the second part own the coal estate, the parties may be conflicting claimants to the coalbed methane/coalseam gas; and

WHEREAS, in those situations where conflicting claimants exist, monies otherwise payable would be escrowed; and

WHEREAS, to avoid the possibility of escrow of royalties from those areas where the party of the first part owns the oil and gas estate and certain of the parties of the second part own the coal estate, the parties hereto have reached an agreement as to the payment of royalties and desire by this instrument to set forth that agreement.

NOW THEREFORE, in consideration of the premises which are incorporated herein as part of this agreement and not as mere recitals, and other good and valuable

consideration, the sufficiency and receipt of which are hereby acknowledged, the parties intending to be legally bound, hereby agree as follows:

**1. THE PARTIES AGREE TO ACCEPT 50% OF ANY ROYALTIES THAT WOULD OTHERWISE BE DUE THEM.**

2. The terms of this agreement shall supersede the terms on any forced pooling order entered prior to, contemporaneous with, or subsequent to the date of this agreement.

3. This agreement shall remain in full force and effect until the exhaustion of all coalbed methane/coalseam gas underlying the properties where the party of the first part does not own the coal estate and the parties of the second part do not own the oil and gas estate.

4. This agreement states the entire contract between the parties and no representation or promise, oral or written, on behalf on any party shall be binding unless contained herein.

5. This agreement shall be binding upon the successors and assigns of the parties.

WITNESS the following signatures and seals of the party of the first part and in witness whereof, the party of the second part has caused its name to be hereunto placed by its duly authorized agent.

Party of the First Part:

Carol Cole Ownbey

STATE OF North Carolina,  
COUNTY OF Union, to-wit:

The foregoing document was acknowledged before me on the day and year  
written next below by Carol Cole Ownbey.

Given under my hand and notarial seal this 17<sup>th</sup> day of June, 2009

My Commission expires March 26, 2013.

Shirley C. Bag  
Notary Public

Parties of the Second Part:

YUKON POCAHONTAS COAL COMPANY, LLP

By: C. Dale Harman

Its: Mgr. Partner

BUCHANAN COAL COMPANY, LLP

By: C. Dale Harman

Its: Mgr. Partner

SAYERS POCAHONTAS COAL COMPANY, LLP

By: C. Dale Harman

Its: Mgr. Partner


COMMONWEALTH OF VIRGINIA, AT LARGE,  
COUNTY OF Lynch to-wit:

The foregoing document was acknowledged before me on the day and year written next below by C. Dale Harman, Managing Partner for and on behalf of Yukon Pocahontas Coal Company LLP, Buchanan Coal Company, LLP, and Sayers Pocahontas Coal Company, LLP

Given under my hand and notarial seal this 31st day of July, 2009

My Commission expires January 31, 2010  
Notary Reg. #: 7020297

Lois Angles  
Notary Public



PLUM CREEK TIMBERLAND, LP.

By: Plum Creek Timber I, LLC

Its: General Partner

By: [Signature]

003

Its: R. Paul Hossain, P.E.  
~~Director, Natural Resources~~

STATE OF Georgia,  
COUNTY OF Fulton, to-wit:

The foregoing document was acknowledged before me on the day and year written next below by Rehad P. Hossain of Plum Creek Timberlands I LLC, General Partner of Plum Creek Timberlands, LP, on behalf of the partnership.

Given under my hand and notarial seal this 21 day of August, 2009

My Commission expires July 18th, 2010

Notary Reg. #: \_\_\_\_\_

[Signature]  
Notary Public

MARLYN MINOR  
NOTARY PUBLIC  
Cobb County  
State of Georgia  
My Comm. Expires July 18, 2010

**SUPPLEMENTAL AFFIDAVIT OF MAILING—COAL OWNER**

COMMONWEALTH OF VIRGINIA  
COUNTY OF **BUCHANAN**

**Applicant: Pocahontas Gas LLC**  
**Relief Sought: Disbursement/Dismissal for Unit **VP2SGU1****  
**VGOB: 02-0319-1008-09**

I, Sherri R. Scott, being first duly sworn on oath, depose and say:

1. I am the Manager – Land Records, Division Orders, and Pooling for CNX Land LLC, and I am authorized to submit this Affidavit on behalf of the Applicant Pocahontas Gas LLC.

2. I affirm that the coal owner(s) in this Unit was properly noticed under Va. Code Ann. 45.1-361-22:2. See annexed letter(s) dated October 2, 2015 & May 10, 2016. See annexed Certificate of Notice and coal owner notice form letter example.

3. The coal owner(s) **Hugh MacRae Land Trust (Chisos, LTD and Rockport Oil & Gas), Yukon Pocahontas/Buchanan/Sayers, and Plum Creek (Weyerhaeuser)** provided evidence of a split agreement pertaining to a portion of this Unit, and consequently, to the extent the split agreement applies, said owner(s) is not dismissed as a Respondent by reason of being a gas claimant under the split agreement.

4. **Hugh MacRae Land Trust (Chisos, LTD and Rockport Oil & Gas), Yukon Pocahontas/Buchanan/Sayers, and Consolidation Coal Company** should be dismissed as Respondent/coal claimant for failure to timely provide evidence of a relevant proceeding or agreement with regard to its other coal owner claims.

*Sherri R. Scott*


**Sherri R. Scott**  
Manager – Land Records, Division Orders, & Pooling for CNX Land LLC

STATE OF VIRGINIA  
COUNTY OF TAZEWELL, TO-WIT:

TAKEN, SUBSCRIBED AND SWORN to before me this 4<sup>th</sup> day of March, 2020.

*Stacie Blie*  
\_\_\_\_\_  
Notary Public

My commission expires: August 31, 2020



CERTIFICATION OF NOTICE

Pocahontas Gas LLC

Unit VP2SGU1 (underlying units U27, U28, V28, V29, V30, V31)

VGOB 02-0319-1008-09

**Coal owner dismissal**

Last Name	First Name	MAILED	RECEIPT #		Received
Chisos, LTD (coal owner)		10/2/2015	7015152000035333	4521	10/5/2015
Gentry Locke (coal owner)		10/2/2015	7015152000035333	4538	10/6/2015
Hugh MacRae Land Trust (coal owner)		10/2/2015	7015152000035333	4507	10/5/2015
Rockport Oil & Gas		5/10/2016	7009168000010891	0567	5/18/2016
Yukon Pocahontas/Buchanan/Sayers (coal owner)		10/2/15	7014349000018926	2727	10/5/2015
Consolidation Coal Co (coal owner)		**hand delivered**			

COMPLETE THIS SECTION

Complete items 1, 2, and 3. Also complete item 4 if Restricted Delivery is desired. Print your name and address on the reverse so that we can return the card to you. Attach this card to the back of the mailpiece, or on the front if space permits.

Article Addressed to:

Nissos, LTD  
Sue Goodack  
70 Dana Ave Rls SW  
Spring, NM 88030

Art No. 7015 1520 0003 5333 4521  
Form 3811, July 2013 Domestic Return Receipt

1A28 HRB

COMPLETE THIS SECTION ON DELIVERY

1. Signature  
X *[Signature]*  
B. Received by (Printed Name) *[Signature]*  
C. Date of Delivery *[Signature]*  
D. Is delivery address different from item 1?  Yes  No  
If YES, enter delivery address below:

3. Service Type  
 Certified Mail  
 Registered  
 Insured Mail  
 Priority Mail Express  
 Return Receipt for Merchandise  
 Collect on Delivery  
4. Restricted Delivery? (Extra Fee)  Yes  No

COMPLETE THIS SECTION

Complete items 1, 2, and 3. Also complete item 4 if Restricted Delivery is desired. Print your name and address on the reverse so that we can return the card to you. Attach this card to the back of the mailpiece, or on the front if space permits.

Article Addressed to:

Wsh McKee Land Trust  
Charlie Hurt  
PO Box 834  
Tazewell, VA 24651

Art No. 7015 1520 0003 5333 4507  
Form 3811, July 2013 Domestic Return Receipt

1A28 HRB

COMPLETE THIS SECTION ON DELIVERY

A. Signature  
X *[Signature]*  
B. Received by (Printed Name)  
C. Date of Delivery  
D. Is delivery address different from item 1?  Yes  No  
If YES, enter delivery address below:

3. Service Type  
 Certified Mail  
 Registered  
 Insured Mail  
 Priority Mail Express  
 Return Receipt for Merchandise  
 Collect on Delivery  
4. Restricted Delivery? (Extra Fee)  Yes  No

SENDER: COMPLETE THIS SECTION

Complete items 1, 2, and 3. Also complete item 4 if Restricted Delivery is desired. Print your name and address on the reverse so that we can return the card to you. Attach this card to the back of the mailpiece, or on the front if space permits.

Article Addressed to:

Kathy L. Knight Groby Leve  
Scott Sorden  
PO Box 40013  
Roanoke, VA 24022

Art No. 7015 1520 0003 5333 4538  
Form 3811, July 2013 Domestic Return Receipt

1A28 HRB

COMPLETE THIS SECTION ON DELIVERY

A. Signature  
X *[Signature]*  
B. Received by (Printed Name) *[Signature]*  
C. Date of Delivery *[Signature]*  
D. Is delivery address different from item 1?  Yes  No  
If YES, enter delivery address below:

3. Service Type  
 Certified Mail  
 Registered  
 Insured Mail  
 Priority Mail Express  
 Return Receipt for Merchandise  
 Collect on Delivery  
4. Restricted Delivery? (Extra Fee)  Yes  No

SENDER: COMPLETE THIS SECTION

Complete items 1, 2, and 3. Also complete item 4 if Restricted Delivery is desired. Print your name and address on the reverse so that we can return the card to you. Attach this card to the back of the mailpiece, or on the front if space permits.

Article Addressed to:

Yvonne Bea Brown Soyars local  
Woodraves Hart  
PO Box 187  
Tazewell, VA 24651

Art No. 7014 3490 0003 8926 2727  
Form 3811, July 2013 Domestic Return Receipt

1A27 1A28 HRB

COMPLETE THIS SECTION ON DELIVERY

A. Signature  
*[Signature]*  
B. Received by (Printed Name)  
C. Date of Delivery  
D. Is delivery address different from item 1?  Yes  No  
If YES, enter delivery address below:

3. Service Type  
 Certified Mail  
 Registered  
 Insured Mail  
 Priority Mail Express  
 Return Receipt for Merchandise  
 Collect on Delivery  
4. Restricted Delivery? (Extra Fee)  Yes  No

SENDER: COMPLETE THIS SECTION

- Complete items 1, 2, and 3. Also complete item 4 if Restricted Delivery is desired.
- Print your name and address on the reverse so that we can return the card to you.
- Attach this card to the back of the mailpiece, or on the front if space permits.

1. Article Addressed to:

Rockport Oil & Gas LLC  
 PO BOX 847  
 Houston, TX 77001

COMPLETE THIS SECTION ON DELIVERY

A. Signature

X *[Signature]*

- Agent
- Addressee

B. Received by (Printed Name)  
*Mickelle Yu*

C. Date of Delivery

- D. Is delivery address different from item 1?  Yes
- If YES, enter delivery address below:  No



3. Service Type

- Certified Mail  Express Mail
- Registered  Return Receipt for Merchandise
- Insured Mail  C.O.D.

- 4. Restricted Delivery? (Extra Fee)  Yes

7009 1680 0001 0893 0567

PS Form 3811, February 2004

Domestic Return Receipt

*Coal Dismissal  
(Pooling)*

102595-02-00-11



CNX Gas Company LLC

PO Box 570

Pounding Mill, VA 24637

Phone: (724) 485-3600

Date

«FNAME» «LNAME»

«Attention\_Line»

«Street\_Address»

«City»«State»«Zip»

**COAL OWNERS**

**RE:** Unit \_\_\_\_\_  
Miscellaneous Petition for Disbursement from Escrow

Dear Property Owner,

House Bill 2058 was signed by the Governor and became law effective July 1, 2015. This new law requires the Virginia Gas and Oil Board to disburse monies placed in escrow because of conflicting claims (between coal owners and oil and gas owners) to coalbed methane gas royalties to the oil and gas owners of the tracts in this Unit.

In general, under this new law escrowed funds are to be paid to oil and gas owners unless the coal owner(s) provides the operator CNX and the Division of Gas and Oil "with evidence of a proceeding" [as in a court case] "or an agreement." The new law gives coal owners/coal claimants 45 days from the date you get this letter to provide that evidence.

Enclosed herewith please find a copy of the 45 day Notice of Filing. Please read the Notice carefully to be sure you understand that you have 45 days to provide evidence to the operator CNX Gas Company LLC at the address above **and** the Division of Gas and Oil at PO Draw 159, Lebanon, VA 24266

In order to help us keep our records current and to make sure you receive all correspondence and notices promptly, please notify us of any address change at the address above.

Sincerely,

Anita Duty  
Pooling Supervisor

Enclosure(s)

263

THIS AGREEMENT, with an effective date of November 9, 2009, is between Emmanule Wade, 226 Adam Street, Blountville, TN 37617, after called party of the first part, whether one or more, and TORCH OIL & GAS COMPANY, party of the second part.

WHEREAS, the party of the first part owns oil and gas reserves in certain areas of Buchanan, Virginia; and

WHEREAS, the party of the second part owns the coal owner's claim to oil and gas in certain areas of Buchanan, Virginia; and

WHEREAS, the parties hereto recognize that, in those property areas where coalbed methane/coalseam gas will be developed and produced and in which areas the party of the first part owns the oil and gas estate and the party of the second part owns the coal owner's claim to the oil and gas, the parties may be conflicting claimants to the coalbed methane/coalseam gas; and

WHEREAS, in those situations where conflicting claimants exist, monies otherwise payable would be escrowed; and

WHEREAS, to avoid the possibility of escrow of royalties from those areas where the party of the first part owns the oil and gas estate and the party of the second part owns the coal owner's claim to oil and gas, the parties hereto have reached an agreement as to the payment of royalties and desire by this instrument to set forth that agreement.

NOW THEREFORE, in consideration of the premises which are incorporated herein as part of this agreement and not as mere recitals, and other good and valuable consideration, the sufficiency and receipt of which are hereby acknowledged, the parties intending to be legally bound, hereby agree as follows:

1. **THE PARTIES AGREE TO ACCEPT 50% OF ANY ROYALTIES THAT WOULD OTHERWISE BE DUE THEM.**
2. The terms of this agreement shall supersede the terms on any forced pooling order entered prior to, contemporaneous with, or subsequent to the date of this agreement.
3. This agreement shall remain in full force and effect until the exhaustion of all

coalbed methane/coalseam gas underlying the properties where the party of the first part does not own the coal estate or the coal owner's claim to oil and gas and the party of the second part does not own the oil and gas estate.

4. This agreement states the entire contract between the parties and no representation or promise, oral or written, on behalf on any party shall be binding unless contained herein.

5. This agreement shall be binding upon the successors and assigns of the parties.

WITNESS the following signatures and seals of the party of the first part and in witness whereof, the party of the second part has caused its name to be hereunto placed by its duly authorized agent.

Emmanule Wade

Emmanule Wade

STATE OF Tennessee,  
COUNTY OF Sullivan, to-wit:


The foregoing document was acknowledged before me on the day and year written next below by Emmanule Wade.

Given under my hand and notarial seal this 12 day of November, 2009.

My Commission expires 10/24/12.

Tammie Myers

Notary Public



TORCH OIL & GAS COMPANY

By: [Signature]

Its: Sue Ann Craddock  
Vice President

STATE OF New Mexico  
COUNTY OF Luna, to-wit:

The foregoing document was acknowledged before me on the day and year written next below  
by Sue Ann Craddock, Vice President for and on behalf of  
TORCH OIL & GAS COMPANY

Given under my hand and notarial seal this 3<sup>rd</sup> day of November 2009

My Commission expires March 22, 2010

[Signature]  
Notary Public



546  
MSW

THIS AGREEMENT is made and entered into this April 10 2006,  
with an effective date of April 10, 2006, by and between  
**Harman Webb, 106 Third Avenue, Richlands, VA 24641** hereinafter called party of  
the first part, whether one or more, and **YUKON POCAHONTAS COAL COMPANY,  
LLP, SAYERS POCAHONTAS COAL COMPANY, LLP, BUCHANAN COAL  
COMPANY, LLP, and PLUM CREEK TIMBERLANDS, LP.**, hereinafter  
collectively called party of the second part;

WITNESSETH:

WHEREAS, the party of the first part owns or claims oil and gas reserves in  
certain areas of Buchanan County, Virginia and

WHEREAS, but for Plum Creek Timberlands, LP., the party of the second part  
owns or claims an undivided 2/3rds interest in the coal reserves and coalbed  
methane/coalseam gas on those same areas; and

WHEREAS, Plum Creek Timberlands, LP. owns or claims an undivided one-third  
interest in all coalbed methane/coalseam gas rights in said coal reserves; and

WHEREAS, the party of the first part and the party of the second part recognize  
that, in those property areas where coalbed methane/coalseam gas will be developed or  
produced and which areas the party of the first part owns or claims the oil and gas estate  
and the party of the second part, but for Plum Creek Timberlands, LP., owns or claims an  
undivided two-thirds interest in the coal and coalbed methane estate and Plum Creek

Timberlands, LP. owns or claims an undivided one-third interest in the methane estate, the parties hereto may be conflicting claimants to the coalbed methane/coalseam gas; and

WHEREAS, in those situations where conflicting claimants exist, monies otherwise payable are escrowed; and

WHEREAS, to avoid the possibility of the escrow royalties in those areas where the party of the first part owns the oil and gas estate and the party of the second part owns or claims an undivided interest in the coal or methane estate, the parties hereto have reached an agreement as to the payment of royalties and desire by this instrument to set forth that agreement;

NOW THEREFORE, in consideration of the premises which are incorporated herein as part of this Agreement and not as mere recitals, and for other good and valuable consideration, the sufficiency of which are hereby acknowledged, the parties intending to be legally bound hereby agree as follows:

1. The party of the first part and the party of the second part agree to each accept 50% of any royalties (whether held in escrow or suspense, in house or not) that otherwise would be due them.

2. The terms of this Agreement shall supercede the terms of any forced pooling order entered prior to, contemporaneous with, or subsequent to this Agreement.

3. This Agreement shall remain in full force and effect until the exhaustion of all coalbed methane/coalseam gas underlying the properties where the party of the first part

does not own the coal estate and the party of the second part does not own the coal and gas estate but for the interest claimed in the coalbed methane.

4. This Agreement states the entire contract between the parties and no representation or promise, oral or written, on behalf of any party shall be binding unless contained herein.

5. This Agreement shall be binding upon the successors and assigns of the parties.

Witness the following signatures and seals, and in witness whereof, the entities contained in the party of the second part each caused its name to be hereunto placed by its duly authorized officer, agent, partner, or manager.

Party of the First Part:

Harman M Webb (SEAL)  
**Harman Webb**

Parties of the Second Part:

YUKON POCAHONTAS COAL COMPANY LLP

By: C. Dale Hermon (SEAL)  
Its: Managing Partner

SAYERS-POCAHONTAS COAL COMPANY LLP

By: C. Dale Harman (SEAL)  
Its: Managing Partner

BUCHANAN COAL COMPANY LLP

By: [Signature] (SEAL)  
Its: Managing Partner

PLUM CREEK TIMBERLANDS, LP.

By: Plum Creek Timber I, LLC  
Its: General Partner

By: [Signature] (SEAL)  
Its: Director - Law

*WB*  
*2006*

STATE OF VIRGINIA;  
COUNTY OF TAZEWELL, to-wit:

The foregoing instrument was acknowledged before me on the day and year written next below by Harman Webb

Given under my hand and notarial seal this 10<sup>th</sup> day of April 2006.

My Commission expires 2/29/08

[Signature]  
Notary Public

STATE OF Virginia ;  
COUNTY OF Spencer , to-wit:

The foregoing instrument was acknowledged before me on the day and year written next below by G. Dale Horman, Managing Partner of Yukon Pocahontas Coal Company LLP, on behalf of the corporation.

Given under my hand and notarial seal this 7<sup>th</sup> day of December 2006.

My Commission expires January 21, 2010.

Lisa Bayles  
Notary Public

STATE OF Virginia ;  
COUNTY OF Spencer , to-wit:

The foregoing instrument was acknowledged before me on the day and year written next below by G. Dale Horman, Managing Partner of Sayers Pocahontas Coal Company LLP, on behalf of the corporation.

Given under my hand and notarial seal this 7<sup>th</sup> day of December 2006.

My Commission expires January 21, 2010.

Lisa Bayles  
Notary Public



MSR

THIS AGREEMENT is made and entered into this April 21 2006,  
 with an effective date of April 21 2006, by and between  
Harold Webb, 298 Morrell Town Rd., Bristol, TN 37620 hereinafter called party of  
 the first part, whether one or more, and YUKON POCAHONTAS COAL COMPANY,  
 LLP, SAYERS POCAHONTAS COAL COMPANY, LLP, BUCHANAN COAL  
 COMPANY, LLP, and PLUM CREEK TIMBERLANDS, LP., hereinafter  
 collectively called party of the second part;

WITNESSETH:

WHEREAS, the party of the first part owns or claims oil and gas reserves in  
 certain areas of Buchanan County, Virginia and

WHEREAS, but for Plum Creek Timberlands, LP., the party of the second part  
 owns or claims an undivided 2/3rds interest in the coal reserves and coalbed  
 methane/coalseam gas on those same areas; and

WHEREAS, Plum Creek Timberlands, LP. owns or claims an undivided one-third  
 interest in all coalbed methane/coalseam gas rights in said coal reserves; and

WHEREAS, the party of the first part and the party of the second part recognize  
 that, in those property areas where coalbed methane/coalseam gas will be developed or  
 produced and which areas the party of the first part owns or claims the oil and gas estate  
 and the party of the second part, but for Plum Creek Timberlands, LP., owns or claims an  
 undivided two-thirds interest in the coal and coalbed methane estate and Plum Creek

Timberlands, LP. owns or claims an undivided one-third interest in the methane estate, the parties hereto may be conflicting claimants to the coalbed methane/coalseam gas; and

WHEREAS, in those situations where conflicting claimants exist, monies otherwise payable are escrowed; and

WHEREAS, to avoid the possibility of the escrow royalties in those areas where the party of the first part owns the oil and gas estate and the party of the second part owns or claims an undivided interest in the coal or methane estate, the parties hereto have reached an agreement as to the payment of royalties and desire by this instrument to set forth that agreement;

NOW THEREFORE, in consideration of the premises which are incorporated herein as part of this Agreement and not as mere recitals, and for other good and valuable consideration, the sufficiency of which are hereby acknowledged, the parties intending to be legally bound hereby agree as follows:

1. The party of the first part and the party of the second part agree to each accept 50% of any royalties (whether held in escrow or suspense, in house or not) that otherwise would be due them.

2. The terms of this Agreement shall supercede the terms of any forced pooling order entered prior to, contemporaneous with, or subsequent to this Agreement.

3. This Agreement shall remain in full force and effect until the exhaustion of all coalbed methane/coalseam gas underlying the properties where the party of the first part

does not own the coal estate and the party of the second part does not own the coal and gas estate but for the interest claimed in the coalbed methane.

4. This Agreement states the entire contract between the parties and no representation or promise, oral or written, on behalf of any party shall be binding unless contained herein.

5. This Agreement shall be binding upon the successors and assigns of the parties.

Witness the following signatures and seals, and in witness whereof, the entities contained in the party of the second part each caused its name to be hereunto placed by its duly authorized officer, agent, partner, or manager.

Party of the First Part:

Harold Webb (SEAL)  
**Harold Webb**

Parties of the Second Part:

YUKON POCAHONTAS COAL COMPANY LLP

By: E. Dale Harman (SEAL)  
Its: Managing Partner

SAYERS-POCAHONTAS COAL COMPANY LLP

By: E. Dale Harman (SEAL)  
Its: Managing Partner

BUCHANAN COAL COMPANY LLP


By: C. Dick Harman (SEAL)  
Its: Managing Partner

PLUM CREEK TIMBERLANDS, LP.

By: Plum Creek Timber I, LLC  
Its: General Partner

By: [Signature] (SEAL)  
Its: Director - law g/wb

STATE OF Tennessee ;  
COUNTY OF SULLIVAN Co , to-wit:



The foregoing instrument was acknowledged before me on the day and year written next below by Harold Webb

Given under my hand and notarial seal this 21 day of April 2006

My Commission expires 2-17-2009

Sue J. Hughes  
Notary Public

430  
107

THIS AGREEMENT is made and entered into this November 2 2006,  
with an effective date of November 2, 2006, by and between  
**John Webb, P. O. Box 577 Keen Mountain, VA 24624** hereinafter called party of the  
first part, whether one or more, and **YUKON POCAHONTAS COAL COMPANY,  
LLP, SAYERS POCAHONTAS COAL COMPANY, LLP, BUCHANAN COAL  
COMPANY, LLP, and PLUM CREEK TIMBERLANDS, LP.**, hereinafter  
collectively called party of the second part;

WITNESSETH:

WHEREAS, the party of the first part owns or claims oil and gas reserves in  
certain areas of Buchanan County, Virginia and

WHEREAS, but for Plum Creek Timberlands, LP., the party of the second part  
owns or claims an undivided 2/3rds interest in the coal reserves and coalbed  
methane/coalseam gas on those same areas; and

WHEREAS, Plum Creek Timberlands, LP. owns or claims an undivided one-third  
interest in all coalbed methane/coalseam gas rights in said coal reserves; and

WHEREAS, the party of the first part and the party of the second part recognize  
that, in those property areas where coalbed methane/coalseam gas will be developed or  
produced and which areas the party of the first part owns or claims the oil and gas estate  
and the party of the second part, but for Plum Creek Timberlands, LP., owns or claims an  
undivided two-thirds interest in the coal and coalbed methane estate and Plum Creek

Timberlands, LP. owns or claims an undivided one-third interest in the methane estate, the parties hereto may be conflicting claimants to the coalbed methane/coalseam gas; and

WHEREAS, in those situations where conflicting claimants exist, monies otherwise payable are escrowed; and

WHEREAS, to avoid the possibility of the escrow royalties in those areas where the party of the first part owns the oil and gas estate and the party of the second part owns or claims an undivided interest in the coal or methane estate, the parties hereto have reached an agreement as to the payment of royalties and desire by this instrument to set forth that agreement;

NOW THEREFORE, in consideration of the premises which are incorporated herein as part of this Agreement and not as mere recitals, and for other good and valuable consideration, the sufficiency of which are hereby acknowledged, the parties intending to be legally bound hereby agree as follows:

1. The party of the first part and the party of the second part agree to each accept 50% of any royalties (whether held in escrow or suspense, in house or not) that otherwise would be due them.
2. The terms of this Agreement shall supercede the terms of any forced pooling order entered prior to, contemporaneous with, or subsequent to this Agreement.
3. This Agreement shall remain in full force and effect until the exhaustion of all coalbed methane/coalseam gas underlying the properties where the party of the first part

does not own the coal estate and the party of the second part does not own the coal and gas estate but for the interest claimed in the coalbed methane.

4. This Agreement states the entire contract between the parties and no representation or promise, oral or written, on behalf of any party shall be binding unless contained herein.

5. This Agreement shall be binding upon the successors and assigns of the parties.

Witness the following signatures and seals, and in witness whereof, the entities contained in the party of the second part each caused its name to be hereunto placed by its duly authorized officer, agent, partner, or manager.

Party of the First Part:

John S Webb (SEAL)  
**John Webb**

Parties of the Second Part:

YUKON POCAHONTAS COAL COMPANY LLP

By: C. Dale Harmon (SEAL)  
Its: Man. Partner

SAYERS-POCAHONTAS COAL COMPANY LLP

By: C. Dale Harmon (SEAL)  
Its: Man. Partner

BUCHANAN COAL COMPANY LLP

By: C. Dale Harmon (SEAL)  
Its: Mgr Partner

PLUM CREEK TIMBERLANDS, LP.

By: Plum Creek Timber I, LLC  
Its: General Partner

By: [Signature] (SEAL)  
Its: \_\_\_\_\_

STATE OF Virginia;  
COUNTY OF Buchanan, to-wit:

The foregoing instrument was acknowledged before me on the day and year written next below by John Webb.

Given under my hand and notarial seal this 2 day of November 2006.

My Commission expires 12-31-06.

Sion Keene  
Notary Public

STATE OF Virginia ;  
COUNTY OF Lynch, to-wit:

The foregoing instrument was acknowledged before me on the day and year written next below by C. Dale Honner, Managing Partner of Yukon Pocahontas Coal Company LLP, on behalf of the corporation.

Given under my hand and notarial seal this 21st day of February 2007.

My Commission expires January 31, 2010.

Lisa R. Taylor  
Notary Public

STATE OF Virginia ;  
COUNTY OF Lynch, to-wit:

The foregoing instrument was acknowledged before me on the day and year written next below by C. Dale Honner, Managing Partner of Sayers Pocahontas Coal Company LLP, on behalf of the corporation.

Given under my hand and notarial seal this 21st day of February 2007.

My Commission expires January 31, 2010.

Lisa R. Taylor  
Notary Public



STATE OF Virginia ;  
COUNTY OF Lynch, to-wit:

The foregoing instrument was acknowledged before me on the day and year written next below by C. Dale Herman, Managing Partner of Yukon Pocahontas Coal Company LLP, on behalf of the corporation.

Given under my hand and notarial seal this 7<sup>th</sup> day of December, 2006.

My Commission expires January 31, 2010.

Luis Reyes  
Notary Public

STATE OF Virginia ;  
COUNTY OF Lynch, to-wit:

The foregoing instrument was acknowledged before me on the day and year written next below by C. Dale Herman, Managing Partner of Sayers Pocahontas Coal Company LLP, on behalf of the corporation.

Given under my hand and notarial seal this 7<sup>th</sup> day of December, 2006.

My Commission expires January 31, 2010.

Luis Reyes  
Notary Public

THIS AGREEMENT is made and entered into this April 14 2006,  
with an effective date of April 14, 2006, by and between

Ruby W. Wells, 5980 Pearl Road, Parma Heights, OH 44130

hereinafter called party of the first part, whether one or more, and YUKON  
POCAHONTAS COAL COMPANY, LLP, SAYERS POCAHONTAS COAL  
COMPANY, LLP, BUCHANAN COAL COMPANY, LLP, and PLUM CREEK  
TIMBERLANDS, LP., hereinafter collectively called party of the second part;

WITNESSETH:

WHEREAS, the party of the first part owns or claims oil and gas reserves in  
certain areas of Buchanan County, Virginia and

WHEREAS, but for Plum Creek Timberlands, LP., the party of the second part  
owns or claims an undivided 2/3rds interest in the coal reserves and coalbed  
methane/coalseam gas on those same areas; and

WHEREAS, Plum Creek Timberlands, LP. owns or claims an undivided one-third  
interest in all coalbed methane/coalseam gas rights in said coal reserves; and

WHEREAS, the party of the first part and the party of the second part recognize  
that, in those property areas where coalbed methane/coalseam gas will be developed or  
produced and which areas the party of the first part owns or claims the oil and gas estate  
and the party of the second part, but for Plum Creek Timberlands, LP., owns or claims an  
undivided two-thirds interest in the coal and coalbed methane estate and Plum Creek

Timberlands, LP. owns or claims an undivided one-third interest in the methane estate, the parties hereto may be conflicting claimants to the coalbed methane/coalseam gas; and

WHEREAS, in those situations where conflicting claimants exist, monies otherwise payable are escrowed; and

WHEREAS, to avoid the possibility of the escrow royalties in those areas where the party of the first part owns the oil and gas estate and the party of the second part owns or claims an undivided interest in the coal or methane estate, the parties hereto have reached an agreement as to the payment of royalties and desire by this instrument to set forth that agreement;

NOW THEREFORE, in consideration of the premises which are incorporated herein as part of this Agreement and not as mere recitals, and for other good and valuable consideration, the sufficiency of which are hereby acknowledged, the parties intending to be legally bound hereby agree as follows:

1. The party of the first part and the party of the second part agree to each accept 50% of any royalties (whether held in escrow or suspense, in house or not) that otherwise would be due them.
2. The terms of this Agreement shall supercede the terms of any forced pooling order entered prior to, contemporaneous with, or subsequent to this Agreement.
3. This Agreement shall remain in full force and effect until the exhaustion of all coalbed methane/coalseam gas underlying the properties where the party of the first part

does not own the coal estate and the party of the second part does not own the coal and gas estate but for the interest claimed in the coalbed methane.

4. This Agreement states the entire contract between the parties and no representation or promise, oral or written, on behalf of any party shall be binding unless contained herein.

5. This Agreement shall be binding upon the successors and assigns of the parties.

Witness the following signatures and seals, and in witness whereof, the entities contained in the party of the second part each caused its name to be hereunto placed by its duly authorized officer, agent, partner, or manager.

Party of the First Part:

Ruby W Wells (SEAL)  
Ruby W. Wells

Parties of the Second Part:

YUKON POCAHONTAS COAL COMPANY LLP

By: C. Dale Herman (SEAL)  
Its: Managing Partner

SAYERS-POCAHONTAS COAL COMPANY LLP


By: C. Dale Herman (SEAL)  
Its: Managing Partner

BUCHANAN COAL COMPANY LLP

By: E. Dale Harmon (SEAL)  
Its: Managing Partner

PLUM CREEK TIMBERLANDS, LP.

By: Plum Creek Timber I, LLC  
Its: General Partner

By:  (SEAL)  
Its: Director - Law


207 WS

STATE OF Ohio ;  
COUNTY OF Cuyahoga , to-wit:

The foregoing instrument was acknowledged before me on the day and year written next below by Ruby W. Wells

Given under my hand and notarial seal this 14 day of April 2006

My Commission expires DANIELLE MATTHEWS, Notary Public  
In and for the State of Ohio  
My Commission Expires March 14, 2009

  
Notary Public

STATE OF Virginia ;  
COUNTY OF Lynch, to-wit:

The foregoing instrument was acknowledged before me on the day and year written next below by C. Dale Horman, Managing Partner of Yukon Pocahontas Coal Company LLP, on behalf of the corporation.

Given under my hand and notarial seal this 7<sup>th</sup> day of December 2009.

My Commission expires January 31, 2010.

[Signature]  
Notary Public

STATE OF Virginia ;  
COUNTY OF Lynch, to-wit:

The foregoing instrument was acknowledged before me on the day and year written next below by C. Dale Horman, Managing Partner of Sayers Pocahontas Coal Company LLP, on behalf of the corporation.

Given under my hand and notarial seal this 7<sup>th</sup> day of December 2009.

My Commission expires January 31, 2010.

[Signature]  
Notary Public

STATE OF Virginia ;  
COUNTY OF Lynchburg , to-wit:

The foregoing instrument was acknowledged before me on the day and year written next below by C. Dale Merritt, Managing Partner , of Buchanan Coal Company LLP, on behalf of the corporation.

Given under my hand and notarial seal this 7<sup>th</sup> day of December 2006.

My Commission expires January 31, 2010.

Lizil Rogers  
Notary Public

STATE OF Georgia ;  
COUNTY OF Clayton , to-wit:

The foregoing instrument was acknowledged before me on the day and year written next below by Erwin D. Berger, Jr , Director of Plum Creek Timberlands I LLC, General Partner, of Plum Creek Timberlands, LP, on behalf of the corporation.

Given under my hand and notarial seal this 9 day of January 2007

My Commission expires May 30, 2010.

Connie Duke  
Notary Public

Blank Agmt with Yukon Pocahontas, et al.  
File 17901

