

BEFORE THE VIRGINIA GAS AND OIL BOARD

PETITIONER: Pocahontas Gas LLC

DIVISION OF GAS AND OIL

DOCKET NO: VGOB 08-1118-2367-02

RELIEF SOUGHT: (1) DISBURSEMENT FROM ESCROW REGARDING TRACT(S) A portion of 26C, A portion of 26D (2) AND AUTHORIZATION FOR DIRECT PAYMENT OF ROYALTIES (3) AND DISMISSAL OF COAL OWNERS PURSUANT TO CODE OF VIRGINIA SECTION 45.1-361.22:2.

HEARING DATE: November 19, 2019

DRILLING UNIT: Buch No 1 SGU2

BUCHANAN COUNTY, VIRGINIA

PETITION FOR ORDER OF DISBURSEMENT OF ESCROW FUNDS

1. Petitioner and its counsel

Petitioner is Pocahontas Gas LLC, PO Box 570, Pounding Mill, VA 24637, 276-596-5075. Petitioner's counsel is Mark A. Swartz, Hillard & Swartz, LLP, 122 Capital Street, Suite 201, Charleston, WV 25301.

2. Relief Sought

(1) the disbursement of escrowed funds heretofore deposited with the Board's Escrow Agent, attributable to a portion of Tracts 26C & 26D, as depicted upon the annexed table; and (2) authorization to begin paying royalties directly to the following parties: Martha Gulliams, Sidney Smith, Kenneth Osborne, Mary Jane Keen, Shirley Keene, Heirs of Perry W. Horn (Margaret Dye, Nellie Maynard, and Tammy Street), Paul Junior Osborne, Curtis McCoy Osborne, Barbara Joyce Harmon, & Marilyn Taylor; authorization to begin paying royalties directly to the parties to the royalty split between Hurt McGuire Land Trust and Patsy Moore, Brenda Sue Viars, James R. Osborne, Phyllis W. Osborne, Charles M. Osborne, Debbie Osborne, Joyce Mays Bush, Darlene Osborne, Margaret E. Dye, Nellie Maynard, Tammy Street, Patricia Horton, Robert Elder, Joseph P. Horne, Linkous Everett Horn, John Andrew Stilwell, Connie Ann Sparks, Patricia Kay Stilwell, Tony Douglas Stilwell, Tania Hess, Wesley D. Perkins, Martha Smith, Kathy Lynn Bostic, Frankie Lee Stacy, Chrisie Ann Smock, Melissa Kay Long & Tammy Brown.

3. Legal Authority

Va. Code Ann. § 45.1-361.1 et seq., 4 VAC 25-160-140., and relevant Virginia Gas and Oil Board Orders ("Board") heretofore promulgated pursuant to law.

4. Type of Well(s)

Sealed Gob Unit

5. Factual basis for relief requested

- a. Martha Guillams, Sidney Smith, Kenneth Osborne, Mary Jane Keen, Shirley Keen, Paul Junior Osborne, Curtis McCoy Osborne, Barbara Joyce Harmon, and Marilyn Taylor are entitled to 100% of the CBM royalties awarded under Case No. CL10000820-00, Opinion dated October 19, 2015. Said decision allows the Applicant and Designated Operator to pay royalties directly to the persons identified in Exhibit EE annexed hereto and the annexed Table, further, specifies how said royalties are to be paid.
- b. Hurt McGuire Land Trust and Patsy Moore, Brenda Sue Viars, James R. Osborne, Phyllis W. Osborne, Charles M. Osborne, Debbie Osborne, Joyce Mays Bush, Darlene Osborne, Margaret E. Dye, Nellie Maynard, Tammy Street, Patricia Horton, Robert Elder, Joseph P. Horne, Linkous Everett Horn, John Andrew Stilwell, Connie Ann Sparks, Patricia Kay Stilwell, Tony Douglas Stilwell, Tania Hess, Wesley D. Perkins, Martha Smith, Kathy Lynn Bostic, Frankie Lee Stacy, Chrisie Ann Smock, Melissa Kay Long & Tammy Brown have entered into royalty split agreement (s). Said royalty split agreement allows the Applicant and Designated Operator to pay royalties directly to the persons identified in Exhibit EE annexed hereto and the annexed Table, further, specifies how said royalties are to be divided and paid
- c. That Pocahontas Gas (formerly CNX Gas Company LLC) has given the notice(s) required by § 45.1-361.22:2.A to all conflicting claimants identified in the above referenced pooling Order and any supplemental Orders pertaining thereto.
- d. That when the Board granted Petitioner's Miscellaneous Petition in VGOB 08-1118-2367-01, it dismissed the coal claimant(s) Hurt McGuire Land Trust as a Respondent to these proceedings. Accordingly, Hurt McGuire Land Trust was not provided further notice under § 45.1-361.19 and 22 of the hearing set on this Petition.
- e. That a detailed accounting in accordance with the applicable provisions of § 45.1-361.22 is submitted herewith and identified as Exhibit J.
- f. That an Exhibit identified as Table 1 is annexed hereto, and it specifies how the disbursement (s) is to be calculated and paid by the escrow agent.

6. Attestation

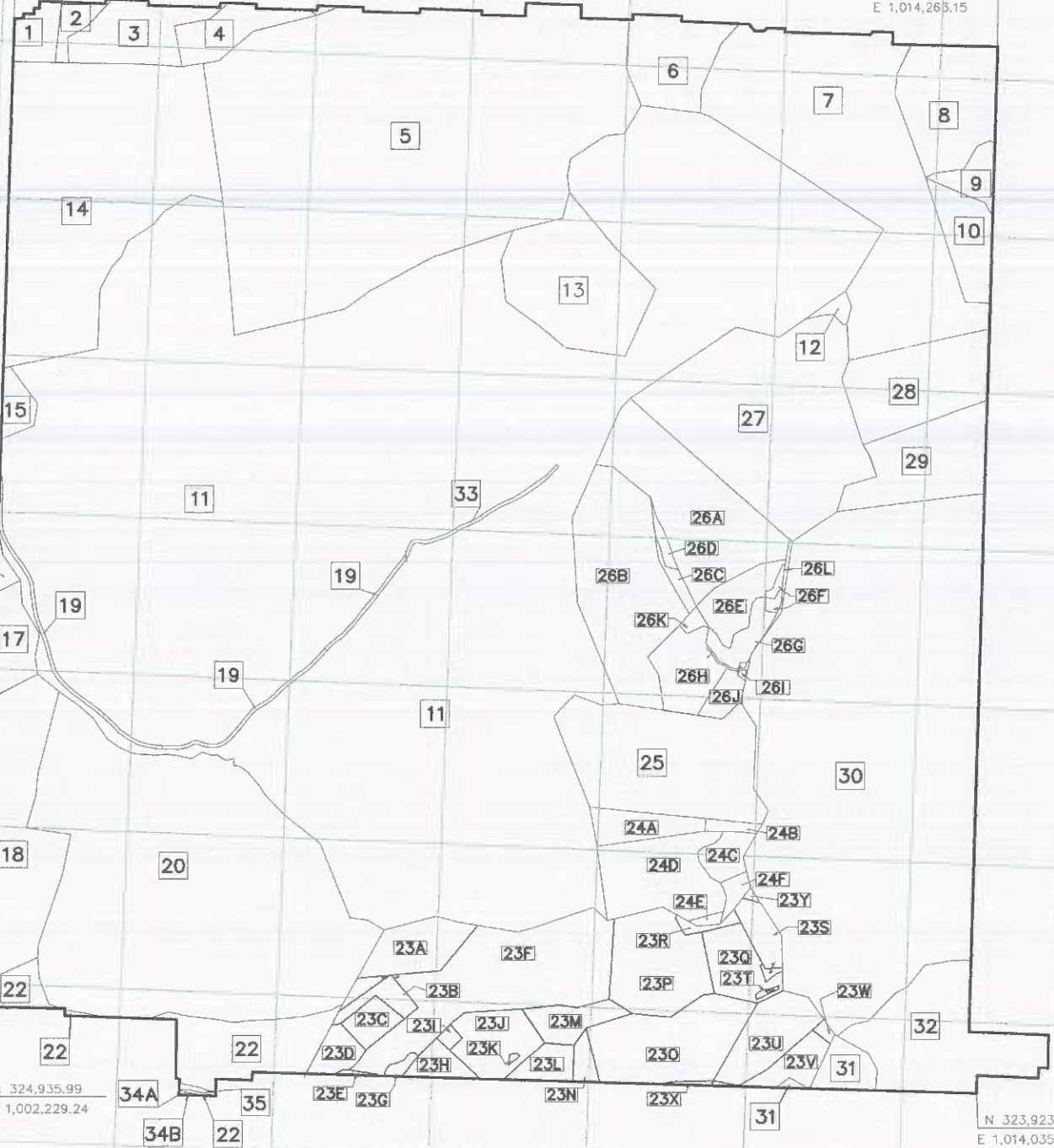
The foregoing Petition to the best of my knowledge, information, and belief is true and correct.

N 336,710.27
E 1,002,544.73

N 336,394.81
E 1,014,263.15


32 33 34 35 36 37 38

Q
R
S
T
U
V



3386.5 ACRE UNIT

PROPERTY LINES SHOWN ON THIS PLAT WERE TAKEN FROM DEED DESCRIPTIONS OR TITLE PROVIDED BY POCAHONTAS GAS LLC AND DOES NOT REPRESENT CURRENT FIELD SURVEY. SEAL HEREON DOES NOT REPRESENT PROPERTY LINE ACCURACY.



Licensed Professional Surveyor

(Affix Seal)

Buchanan No. 1 SGU2

VG0B-08-1118-2367

DRAWN BY: KK Date: FEB 27, 2019

Quadrangle: KEEN MOUNTAIN EXHIBIT A

Virginia State Plane
South Zone - NAD' 27)

CNX Gas Company LLC
Buchanan No. 1
SGU 2
Tract Identifications
(3,386.50 Acre Unit)

1. Consolidation Coal Company, et al Big Vein Tr. 145 (16.29 Acre Tract) – All Minerals except Oil, Gas and CBM
 Island Creek Coal Company/Consol Energy, Inc. – Coal Below Tiller Seam Leased
 Jewell Smokeless Coal Corporation – Coal in Tiller Seam and Above Leased
 Highland Resources/North American Resources Corporation, et al – Oil and Gas
 CNX Gas Company LLC – Oil and Gas Leased (1/3)
 Plum Creek Timberland, L.P., et al – CBM
 CNX Gas Company LLC – CBM Leased
 7.72 Acres 0.2280%

2. James M. McGuire Trust (120 Acre Tract) – All Minerals
 Consolidation Coal Company – Coal in Tiller and Below Leased
 CNX Gas Company LLC – CBM Leased
 4.50 Acres 0.1329%

3. Hurt McGuire Land Trust Tr. 316 (137.50 Acre Tract) – Fee
 Consolidation Coal Company – Coal in Tiller Seam and Below Leased
 A.T. Massey – Coal Above Drainage Leased
 CNX Gas Company LLC – CBM Leased
 21.66 Acres 0.6396%

4. Consolidation Coal Company, et al Big Vein Tr. 7 (17.10 Acre Tract) – All Minerals except Oil, Gas and CBM
 Island Creek Coal Company/Consol Energy, Inc. – Coal Below Tiller Seam Leased
 Jewell Smokeless Coal Corporation – Coal in Tiller Seam and Above Leased
 Highland Resources/North American Resources Corporation, et al – Oil and Gas
 CNX Gas Company LLC – Oil and Gas Leased (1/3)
 Plum Creek Timberland, L.P., et al – CBM
 CNX Gas Company LLC – CBM Leased
 13.42 Acres 0.3963%

5. Consolidation Coal Company, et al Big Vein Tr. 107 (485.59 Acre Tract) – All Minerals except Oil, Gas and CBM
 Island Creek Coal Company/Consol Energy, Inc. – Coal Below Tiller Seam Leased
 Jewell Smokeless Coal Corporation – Coal in Tiller Seam and Above Leased
 Highland Resources/North American Resources Corporation, et al – Oil and Gas
 CNX Gas Company LLC – Oil and Gas Leased (1/3)
 Plum Creek Timberland, L.P., et al – CBM
 CNX Gas Company LLC – CBM Leased
 324.61 Acres 9.5854%

6. Consolidation Coal Company (114 Acre Tract) – Coal In and Below the Jawbone Seam (1/2)
 Ronald A. Clyborne – Coal Above Jawbone Seam and Oil and Gas (1/2)
 Consolidation Coal Company – Coal Above the Jawbone Seam Leased
 J.C. Franks, et al – All Minerals (1/2)
 CNX Gas Company LLC – Oil, Gas and CBM Leased
 24.66 Acres 0.7282%

7. R. O. VanDyke Heirs, et al (154 Acre Tract) – All Minerals
 Consolidation Coal Company – Coal Below Drainage Leased
 Jewell Smokeless Coal Corporation – Coal in Jawbone Seam Leased
 CNX Gas Company LLC – Oil, Gas and CBM Leased
 140.55 Acres 4.1503%

"This title block is for general informational purposes only and does not reflect an analysis of the severance deed and its effect upon coal bed methane ownership and should not be relied upon for such purpose."

CNX Gas Company LLC

Buchanan No. 1

SGU 2

Tract Identifications

(3,386.50 Acre Unit)

8. Robert J. Dennis, et al (114 Acre Tract) – Fee
Island Creek Coal Co./Consol Energy, Inc. – All Coal Below Tiller except P-3 Seam Leased
Consolidation Coal Company - Coal In P-3 Seam Leased
CNX Gas Company LLC – Oil, Gas and CBM Leased
34.57 Acres 1.0208%
9. Consolidation Coal Company (111 Acre Tract) – Coal In and Below the Jawbone Seam (1/2)
Ronald A. Clyborne – Coal Above Jawbone Seam and Oil and Gas (1/2)
Consolidation Coal Company – Coal Above the Jawbone Seam Leased
J.C. Franks, et al – All Minerals (1/2)
CNX Gas Company LLC – Oil, Gas and CBM Leased
6.68 Acres 0.1973%
10. Consolidation Coal Company (18 Acre Tract) – Coal In and Below the Jawbone Seam (1/2)
Ronald A. Clyborne – Coal Above Jawbone Seam and Oil and Gas (1/2)
Consolidation Coal Company – Coal Above Jawbone Seam Leased
J.C. Franks, et al – All Minerals (1/2)
CNX Gas Company LLC – Oil, Gas and CBM Leased
15.30 Acres 0.4518%
11. H.S.T. Group, L.L.C. (1173.71 Acre Tract) – All Minerals
Island Creek Coal Company/Consol Energy, Inc. – Coal Below Drainage Leased
Jewell Smokeless Coal Corporation – Coal Above Drainage Leased
CNX Gas Company LLC – Oil, Gas and CBM Leased
1160.89 Acres 34.2799%
12. Consolidation Coal Company – All Minerals in Jawbone Seam and Below except Oil and Gas (1/2)
Ronald A. Clyborne – Coal Above Jawbone Seam and Oil and Gas (1/2)
Consolidation Coal Company – Coal Above Jawbone Seam Leased
J.C. Franks, et al – All Minerals (1/2)
CNX Gas Company LLC – Oil, Gas and CBM Leased
2.00 Acres 0.0591%
13. Consolidation Coal Company, et al Big Vein Tr. 109 (64.07 Acre Tract) – All Minerals except Oil and Gas
Island Creek Coal Company/Consol Energy, Inc. – Coal Below Tiller Seam Leased
Jewell Smokeless Coal Corporation – Coal in Tiller Seam and Above Leased
CNX Gas Company LLC – CBM Leased
D. C. Rakes Heirs – Oil and Gas
49.51 Acres 1.4620%
14. Consolidation Coal Company, et al Big Vein Tr. 102 (698.50 Acre Tract) – All Minerals except Oil, Gas and CBM
Island Creek Coal Company/Consol Energy, Inc. – Below Drainage Coal Leased
Jewell Smokeless Coal Corp. – Above Drainage Coal Leased
Highland Resources/North American Resources Corporation, et al – Oil and Gas
CNX Gas Company LLC – Oil and Gas Leased (1/3)
Plum Creek Timberland, L.P., et al – CBM
CNX Gas Company LLC – CBM Leased
146.70 Acres 4.3319%

"This title block is for general informational purposes only and does not reflect an analysis of the severance deed and its effect upon coal bed methane ownership and should not be relied upon for such purpose."

CNX Gas Company LLC

Buchanan No. 1

SGU 2

Tract Identifications

(3,386.50 Acre Unit)

15. Consolidation Coal Company, et al Big Vein Tr. 144 (153.32 Acre Tract)- All Minerals except Oil, Gas and CBM
Island Creek Coal Company/Consol Energy, Inc. - Below Drainage Coal Leased
Jewell Smokeless Coal Corp. - Above Drainage Coal Leased
Highland Resources/North American Resources Corporation, et al - Oil and Gas
CNX Gas Company LLC - Oil and Gas Leased (1/3)
Plum Creek Timberland, L.P., et al - CBM
CNX Gas Company LLC - CBM Leased
5.65 Acres 0.1668%
16. Richard Deskins Heirs, et al (181.00 Acre Tract) - Coal
Island Creek Coal Company/Consol Energy, Inc. - Coal Below Tiller Seam Leased
Richard Deskins Heirs - Oil and Gas
CNX Gas Company LLC - Oil, Gas and CBM Leased
1.90 Acres 0.0561%
17. Consolidation Coal Company, et al Big Vein Tr. 108 (53.79 Acre Tract) - All Minerals except Oil, Gas and CBM
Island Creek Coal Company/Consol Energy, Inc. - Below Drainage Coal Leased
Jewell Smokeless Coal Corp. - Above Drainage Coal Leased
Highland Resources/North American Resources Corporation, et al - Oil and Gas
CNX Gas Company LLC - Oil and Gas Leased (1/3)
Plum Creek Timberland, L.P., et al - CBM
CNX Gas Company LLC - CBM Leased
12.08 Acres 0.3567%
18. Richard Deskins Heirs, et al (149.48 Acre Tract) - Coal
Island Creek Coal Company/Consol Energy, Inc. - Coal Below Tiller Seam Leased
Richard Deskins Heirs - Oil and Gas
CNX Gas Company LLC - Oil, Gas and CBM Lessee
64.27 Acres 1.6025%
19. H.S.T. Group - Coal, Oil & Gas
Island Creek Coal Company/Consol Energy, Inc. - Below Drainage Coal Leased
Jewell Smokeless Coal Corp. - Above Drainage Coal Leased
CNX Gas Company LLC - CBM Leased
7.23 Acres 0.2135%
20. Consolidation Coal Company, et al Big Vein Tr. 6 (251.41 Acre Tract) - All Minerals except Oil, Gas and CBM
Island Creek Coal Company/Consol Energy, Inc. - Coal Below Tiller Seam Leased
Jewell Smokeless Coal Corporation - Coal in Tiller Seam and Above Leased
Highland Resources/North American Resources Corporation, et al - Oil and Gas
CNX Gas Company LLC - Oil and Gas Leased (1/3)
Plum Creek Timberland, L.P., et al - CBM
CNX Gas Company LLC - CBM Leased
243.81 Acres 7.1995%
21. Consolidation Coal Company, et al Big Vein Tr. 111 (42.76 Acre Tract) - Coal
Island Creek Coal Company/Consol Energy, Inc. - Coal Below Tiller Seam Leased
Donald P. Shortt - Oil and Gas
CNX Gas Company LLC - Oil, Gas and CBM Leased
0.09 Acres 0.0027%

"This title block is for general informational purposes only and does not reflect an analysis of the severance deed and its effect upon coal bed methane ownership and should not be relied upon for such purpose."

CNX Gas Company LLC

Buchanan No. 1

SGU 2

Tract Identifications

(3,386.50 Acre Unit)

22. Hurt McGuire Land Trust (J. W. Dixon 162 Acre Tract) - Fee Consolidation Coal Company - Coal Below Tiller Seam Leased
Jewell Smokeless Coal Company - Coal In Tiller Seam and Above Leased
CNX Gas Company LLC - CBM Leased
37.30 Acres 1.1014%
- 23A. Hurt McGuire Land Trust (Lewis Osborne 628.41 Acre Tract) - Coal Consolidation Coal Company - Below Drainage Coal Leased
A. T. Massey - Above Drainage Coal Leased
CNX Gas Company LLC - CBM Leased
Dewey Rowe - Oil and Gas
CNX Gas Company LLC - Oil, Gas and CBM Leased
14.42 Acres 0.4258%
- 23B. Hurt McGuire Land Trust (Lewis Osborne 628.41 Acre Tract) - Coal Consolidation Coal Company - Below Drainage Coal Leased
A. T. Massey - Above Drainage Coal Leased
CNX Gas Company LLC - CBM Leased
Johnnie B. Keen, et ux - Oil and Gas
CNX Gas Company LLC - Oil, Gas and CBM Leased
4.65 Acres 0.1344%
- 23C. Hurt McGuire Land Trust (Lewis Osborne 628.41 Acre Tract) - Coal Consolidation Coal Company - Below Drainage Coal Leased
A. T. Massey - Above Drainage Coal Leased
CNX Gas Company LLC - CBM Leased
Carl Davis - Oil and Gas
CNX Gas Company LLC - Oil, Gas and CBM Leased
5.54 Acres 0.1638%
- 23D. Hurt McGuire Land Trust (Lewis Osborne 628.41 Acre Tract) - Coal Consolidation Coal Company - Below Drainage Coal Leased
A. T. Massey - Above Drainage Coal Leased
CNX Gas Company LLC - CBM Leased
Dora Ann Shelton - Oil and Gas
CNX Gas Company LLC - Oil, Gas and CBM Leased
5.70 Acres 0.1683%
- 23E. Hurt McGuire Land Trust (Lewis Osborne 628.41 Acre Tract) - Coal Consolidation Coal Company - Below Drainage Coal Leased
A. T. Massey - Above Drainage Coal Leased
CNX Gas Company LLC - CBM Leased
Effie Davis Heirs - Oil and Gas
CNX Gas Company LLC - Oil, Gas and CBM Leased
0.46 Acres 0.0136%

"This title block is for general informational purposes only and does not reflect an analysis of the severance deed and its effect upon coal bed methane ownership and should not be relied upon for such purpose."

CNX Gas Company LLC

Buchanan No. 1

SGU 2

Tract Identifications

(3,386.50 Acre Unit)

- 23F. Hurt McGuire Land Trust (Lewis Osborne 628.41 Acre Tract) - Coal Consolidation Coal Company - Below Drainage Coal Leased
A. T. Massey - Above Drainage Coal Leased
CNX Gas Company LLC - CBM Leased
Dewey Rowe - Oil and Gas
CNX Gas Company LLC - Oil, Gas and CBM Leased
60.26 Acres 1.7794%
- 23G. Hurt McGuire Land Trust (Lewis Osborne 628.41 Acre Tract) - Coal Consolidation Coal Company - Below Drainage Coal Leased
A. T. Massey - Above Drainage Coal Leased
CNX Gas Company LLC - CBM Leased
Dewey Rowe - Oil and Gas
CNX Gas Company LLC - Oil, Gas and CBM Leased
1.20 Acres 0.0354%
- 23H. Hurt McGuire Land Trust (Lewis Osborne 628.41 Acre Tract) - Coal Consolidation Coal Company - Below Drainage Coal Leased
A. T. Massey - Above Drainage Coal Leased
CNX Gas Company LLC - CBM Leased
O.H. Keen Heirs - Oil and Gas
CNX Gas Company LLC - Oil, Gas and CBM Leased (86.86%)
5.17 Acres 0.1527%
- 23I. Hurt McGuire Land Trust (Lewis Osborne 628.41 Acre Tract) - Coal Consolidation Coal Company - Below Drainage Coal Leased
A. T. Massey - Above Drainage Coal Leased
CNX Gas Company LLC - CBM Leased
Hershel Keen, et ux - Oil and Gas
CNX Gas Company LLC - Oil, Gas and CBM Leased
1.10 Acres 0.0325%
- 23J. Hurt McGuire Land Trust (Lewis Osborne 628.41 Acre Tract) - Coal Consolidation Coal Company - Below Drainage Coal Leased
A. T. Massey - Above Drainage Coal Leased
CNX Gas Company LLC - CBM Leased
Hassel Davis, et ux - Oil and Gas
CNX Gas Company LLC - Oil, Gas and CBM Leased
15.21 Acres 0.4492%
- 23K. Hurt McGuire Land Trust (Lewis Osborne 628.41 Acre Tract) - Coal Consolidation Coal Company - Below Drainage Coal Leased
A. T. Massey - Above Drainage Coal Leased
CNX Gas Company LLC - CBM Leased
Theodore Osborne - Oil and Gas
0.22 Acres 0.0065%

"This title block is for general informational purposes only and does not reflect an analysis of the severance deed and its effect upon coal bed methane ownership and should not be relied upon for such purpose."

CNX Gas Company LLC

Buchanan No. 1

SGU 2

Tract Identifications

(3,386.50 Acre Unit)

- 23L & 23N. Hurt McGuire Land Trust (Lewis Osborne 628.41 Acre Tract) - Coal
Consolidation Coal Company - Below Drainage Coal Leased
A. T. Massey - Above Drainage Coal Leased
CNX Gas Company LLC - CBM Leased
Daisy Burke or Garden Realty Corporation - Oil and Gas
CNX Gas Company LLC - Oil, Gas and CBM Leased (if owned by Garden Realty Corporation)
9.03 Acres 0.2666%
- 23M. Hurt McGuire Land Trust (Lewis Osborne 628.41 Acre Tract) - Coal
Consolidation Coal Company Below Drainage Coal Leased
A. T. Massey - Above Drainage Coal Leased
CNX Gas Company LLC - CBM Leased
Guster Clifton, et ux - Oil and Gas
CNX Gas Company LLC - Oil, Gas and CBM Leased
8.64 Acres 0.2551%
- 23O. Hurt McGuire Land Trust (Lewis Osborne 628.41 Acre Tract) - Coal
Consolidation Coal Company - Below Drainage Coal Leased
A. T. Massey - Above Drainage Coal Leased
CNX Gas Company LLC - CBM Leased
CNX Gas Company LLC or Garden Realty Corporation - Oil and Gas
CNX Gas Company LLC - Oil, Gas and CBM Leased (if owned by Garden Realty Corporation)
33.61 Acres 0.9925%
- 23P. Hurt McGuire Land Trust (Lewis Osborne 628.41 Acre Tract) - Coal
Consolidation Coal Company - Below Drainage Coal Leased
A. T. Massey - Above Drainage Coal Leased
CNX Gas Company LLC - CBM Leased
CNX Gas Company LLC - Oil and Gas
28.24 Acres 0.8339%
- 23Q. Hurt McGuire Land Trust (Lewis Osborne 628.41 Acre Tract) - Coal
Consolidation Coal Company - Below Drainage Coal Leased
A. T. Massey - Above Drainage Coal Leased
CNX Gas Company LLC - CBM Leased
CNX Gas Company LLC - Oil and Gas
10.51 Acres 0.3103%
- 23R. Hurt McGuire Land Trust (Lewis Osborne 628.41 Acre Tract) - Coal
Consolidation Coal Company - Below Drainage Coal Leased
A. T. Massey - Above Drainage Coal Leased
CNX Gas Company LLC - CBM Leased
Trustees of the Wilderness Tabernacle - All Minerals except Coal
3.32 Acres 0.0980%
- 23S. Hurt McGuire Land Trust (Lewis Osborne 628.41 Acre Tract) - Coal
Consolidation Coal Company - Below Drainage Coal Leased
A. T. Massey - Above Drainage Coal Leased
CNX Gas Company LLC - CBM Leased
Mack Osborne - Oil and Gas
6.82 Acres 0.1955%

"This title block is for general informational purposes only and does not reflect an analysis of the severance deed and its effect upon coal bed methane ownership and should not be relied upon for such purpose."

CNX Gas Company LLC

Buchanan No. 1

SGU 2

Tract Identifications

(3,386.50 Acre Unit)

- 23T. Hurt McGuire Land Trust (Lewis Osborne 628.41 Acre Tract) - Coal
Consolidation Coal Company - Below Drainage Coal Leased
A. T. Massey - Above Drainage Coal Leased
CNX Gas Company LLC - CBM Leased
CNX Gas Company LLC - Oil and Gas
0.37 Acres 0.0109%
- 23U. Hurt McGuire Land Trust (Lewis Osborne 628.41 Acre Tract) - Coal
Consolidation Coal Company - Below Drainage Coal Leased
A. T. Massey - Above Drainage Coal Leased
CNX Gas Company LLC - CBM Leased
Hubbard Osborne - Oil and Gas
16.49 Acres 0.4869%
- 23V. Hurt McGuire Land Trust (Lewis Osborne 628.41 Acre Tract) - Coal
Consolidation Coal Company - Below Drainage Coal Leased
A. T. Massey - Above Drainage Coal Leased
CNX Gas Company LLC - CBM Leased
Oris Cantrell - Oil and Gas
7.75 Acres 0.2288%
- 23W. Hurt McGuire Land Trust (Lewis Osborne 628.41 Acre Tract) - Coal
Consolidation Coal Company - Below Drainage Coal Leased
A. T. Massey - Above Drainage Coal Leased
CNX Gas Company LLC - CBM Leased
Thurman Burke - Oil and Gas
0.86 Acres 0.0254%
- 23X. Hurt McGuire Land Trust (Lewis Osborne 628.41 Acre Tract) - Coal
Consolidation Coal Company - Below Drainage Coal Leased
A. T. Massey - Above Drainage Coal Leased
CNX Gas Company LLC - CBM Leased
Garden Realty Corporation or CNX Gas Company LLC - Oil and Gas
CNX Gas Company LLC - Oil, Gas and CBM Leased (if owned by Garden Realty Corporation)
0.55 Acres 0.0162%
- 23Y. Hurt McGuire Land Trust (Lewis Osborne 628.41 Acre Tract) - Coal
Consolidation Coal Company - Below Drainage Coal Leased
A. T. Massey - Above Drainage Coal Leased
CNX Gas Company LLC - CBM Leased
CNX Gas Company LLC - Oil and Gas
0.60 Acres 0.0177%
- 23Z. Hurt McGuire Land Trust (Lewis Osborne 628.41 Acre Tract) - Coal
Consolidation Coal Company - Below Drainage Coal Leased
A. T. Massey - Above Drainage Coal Leased
CNX Gas Company LLC - CBM Leased
Mack Osborne or Commonwealth of Virginia - Oil and Gas
0.02 Acres 0.0006%

"This title block is for general informational purposes only and does not reflect an analysis of the severance deed and its effect upon coal bed methane ownership and should not be relied upon for such purpose."

CNX Gas Company LLC

Buchanan No. 1

SGU 2

**Tract Identifications
(3,386.50 Acre Unit)**

- 24A. Hurt McGuire Land Trust (62 Acre Tract) - Coal
Consolidation Coal Company - Coal Below Tiller Seam Leased
A.T. Massey - Above Drainage Coal Leased
CNX Gas Company LLC - CBM Leased
CNX Gas Company LLC - Oil and Gas
9.53 Acres 0.2814%
- 24B. Hurt McGuire Land Trust (62 Acre Tract) - Coal
Consolidation Coal Company - Coal Below Tiller Seam Leased
A.T. Massey - Above Drainage Coal Leased
CNX Gas Company LLC - CBM Leased
Samuel G. Sproles - All Minerals except Coal
1.90 Acres 0.0561%
- 24C. Hurt McGuire Land Trust (62 Acre Tract) - Coal
Consolidation Coal Company - Coal Below Tiller Seam Leased
A.T. Massey - Above Drainage Coal Leased
CNX Gas Company LLC - CBM Leased
Virginia N. Stillwell - All Minerals except Coal
CNX Gas Company LLC - Oil, Gas and CBM Leased
5.56 Acres 0.1642%
- 24D & 24E. Hurt McGuire Land Trust (62 Acre Tract) - Coal
Consolidation Coal Company - Coal Below Tiller Seam Leased
A.T. Massey - Above Drainage Coal Leased
CNX Gas Company LLC - CBM Leased
Trustees of the Wilderness Tabernacle - All Minerals except Coal
29.70 Acres 0.8770%
- 24F. Hurt McGuire Land Trust (62 Acre Tract) - Coal
Consolidation Coal Company - Coal Below Tiller Seam Leased
A.T. Massey - Above Drainage Coal Leased
CNX Gas Company LLC - CBM Leased
Trustees of the Wilderness Tabernacle - All Minerals except Coal
CNX Gas Company LLC - Oil, Gas and CBM Leased
2.59 Acres 0.0765%
- 24G. Hurt McGuire Land Trust (62 Acre Tract) - Coal
Consolidation Coal Company - Coal Below Tiller Seam Leased
A.T. Massey - Above Drainage Coal Leased
CNX Gas Company LLC - CBM Leased
Virginia N. Stillwell or Commonwealth of Virginia - All Minerals except Coal
CNX Gas Company LLC - Oil, Gas and CBM Leased (if owned by Virginia Stillwell)
0.12 Acres 0.0035%

"This title block is for general informational purposes only and does not reflect an analysis of the severance deed and its effect upon coal bed methane ownership and should not be relied upon for such purpose."

CNX Gas Company LLC

Buchanan No. 1

SGU 2

Tract Identifications

(3,386.58 Acre Unit)

- 24H. Hurt McGuire Land Trust (62 Acre Tract) - Coal
Consolidation Coal Company - Coal Below Tiller Seam Leased
A.T. Massey - Above Drainage Coal Leased
CNX Gas Company LLC - CBM Leased
Trustees of the Wilderness Tabernacle or Commonwealth of Virginia - All Minerals except Coal
CNX Gas Company LLC - Oil, Gas and CBM Leased (If owned by Trustee of the Wilderness Tabernacle)
0.01 Acres 0.0003%
25. New Garden Coal Company - All Minerals
Consolidation Coal Company - Below Drainage Coal Leased
A. T. Massey - Above Drainage Coal Leased
CNX Gas Company LLC - Oil, Gas and CBM Leased
64.27 Acres 1.8978%
- 26A & 26L. Hurt McGuire Land Trust (William P. Stilwell 143.6 Acre Tract) - Coal
Consolidation Coal Company - Below Drainage Coal Leased
A. T. Massey - Above Drainage Coal Leased
CNX Gas Company LLC - CBM Leased
Linkous Horn Heirs - All Minerals except Coal
CNX Gas Company LLC - Oil, Gas and CBM Leased (18.33%)
82.00 Acres 1.6355%
- 26B. Hurt McGuire Land Trust (William P. Stilwell 143.6 Acre Tract) - Coal
Consolidation Coal Company - Below Drainage Coal Leased
A. T. Massey - Above Drainage Coal Leased
CNX Gas Company LLC - CBM Leased
Thomas Stilwell Heirs - Oil and Gas
CNX Gas Company LLC - Oil, Gas and CBM Leased (98.61%)
58.51 Acres 1.6687%
- 26C. Hurt McGuire Land Trust (William P. Stilwell 143.6 Acre Tract) - Coal
Consolidation Coal Company - Below Drainage Coal Leased
A. T. Massey - Above Drainage Coal Leased
CNX Gas Company LLC - CBM Leased
Thomas Stilwell Heirs or Danny McClanahan - Oil and Gas
CNX Gas Company LLC - Oil, Gas and CBM Leased (98.61% - Thomas Stilwell Heirs)
2.10 Acres 0.0620%
- 26D. Hurt McGuire Land Trust (William P. Stilwell 143.6 Acre Tract) - Coal
Consolidation Coal Company - Below Drainage Coal Leased
A. T. Massey - Above Drainage Coal Leased
CNX Gas Company LLC - CBM Leased
Linkous Horn Heirs or Danny McClanahan - Oil and Gas
CNX Gas Company LLC - Oil, Gas and CBM Leased (18.33% Linkous Horn Heirs)
1.66 Acres 0.0490%

"This title block is for general informational purposes only and does not reflect an analysis of the severance deed and its effect upon coal bed methane ownership and should not be relied upon for such purpose."

CNX Gas Company LLC
Buchanan No. 1
SGU 2
Tract Identifications
(3,386.50 Acre Unit)

- 26E. Hurt McGuire Land Trust (William P. Stilwell 143.6 Acre Tract) - Coal Consolidation Coal Company - Below Drainage Coal Leased
A. T. Massey - Above Drainage Coal Leased
CNX Gas Company LLC - CBM Leased
A.E. Shreve, et al - Oil and Gas
CNX Gas Company LLC - Oil, Gas and CBM Leased
10.99 Acres 0.3245%
- 26F. Hurt McGuire Land Trust (William P. Stilwell 143.6 Acre Tract) - Coal Consolidation Coal Company - Below Drainage Coal Leased
A. T. Massey - Above Drainage Coal Leased
CNX Gas Company LLC - CBM Leased
Rodney D. Taylor, et ux or A.E. Shreve, et al - Oil and Gas
CNX Gas Company LLC - Oil, Gas and CBM Leased (A.E. Shreve, et al interest)
0.81 Acres 0.0239%
- 26G. Hurt McGuire Land Trust (William P. Stilwell 143.6 Acre Tract) - Coal Consolidation Coal Company - Below Drainage Coal Leased
A. T. Massey - Above Drainage Coal Leased
CNX Gas Company LLC - CBM Leased
Mitchell Counts, et al - Oil and Gas
6.23 Acres 0.1840%
- 26H. Hurt McGuire Land Trust (William P. Stilwell 143.6 Acre Tract) - Coal Consolidation Coal Company - Below Drainage Coal Leased
A. T. Massey - Above Drainage Coal Leased
CNX Gas Company LLC - CBM Leased
Joe B. Nipper, et al - Oil and Gas
CNX Gas Company LLC - Oil, Gas and CBM Leased
14.50 Acres 0.4282%
- 26I. Hurt McGuire Land Trust (William P. Stilwell 143.6 Acre Tract) - Coal Consolidation Coal Company - Below Drainage Coal Leased
A. T. Massey - Above Drainage Coal Leased
CNX Gas Company LLC - CBM Leased
Trustees of Osborne Mountain Free Pentecostal Church - Oil and Gas
0.35 Acres 0.0103%
- 26J. Hurt McGuire Land Trust (William P. Stilwell 143.6 Acre Tract) - Coal Consolidation Coal Company - Below Drainage Coal Leased
A. T. Massey - Above Drainage Coal Leased
CNX Gas Company LLC - CBM Leased
Bonnie O. Nipper, et vir - Oil and Gas
CNX Gas Company LLC - Oil, Gas and CBM Leased
4.33 Acres 0.1279%

"This title block is for general informational purposes only and does not reflect an analysis of the severance deed and its effect upon coal bed methane ownership and should not be relied upon for such purpose."

CNX Gas Company LLC

Buchanan No. 1

SGU 2

Tract Identifications

(3,386.50 Acre Unit)

- 26K. Hurt McGuire Land Trust (William P. Stilwell 143.6 Acre Tract) - Coal
Consolidation Coal Company - Below Drainage Coal Leased
A. T. Massey - Above Drainage Coal Leased
CNX Gas Company LLC - CBM Leased
CNX Gas Company LLC - Oil and Gas
1.26 Acres 0.0372%
- 26M. Hurt McGuire Land Trust (William P. Stilwell 143.6 Acre Tract) - Coal
Consolidation Coal Company - Below Drainage Coal Leased
A. T. Massey - Above Drainage Coal Leased
CNX Gas Company LLC - CBM Leased
Rodney D. Taylor, et ux - Oil and Gas
0.80 Acres 0.0236%
- 26N. Hurt McGuire Land Trust (William P. Stilwell 143.6 Acre Tract) - Coal
Consolidation Coal Company - Below Drainage Coal Leased
A. T. Massey - Above Drainage Coal Leased
CNX Gas Company LLC - CBM Leased
Walter Osborne - Oil and Gas
0.02 Acres 0.0006%
27. G.W. Gillespie Estate, Inc., et al - All Minerals
Consolidation Coal Company - Coal Below Tiller Seam Leased
Jewell Smokeless Coal Corporation - Coal in Jawbone Seam Leased
CNX Gas Company LLC - CBM Leased
102.59 Acres 3.0294%
28. Dennis G. Dobrenz (38 Acre Tract) - All Minerals
Consolidation Coal Company - Coal Below Tiller Seam Leased
CNX Gas Company LLC - Oil, Gas and CBM Leased
35.72 Acres 1.0548%
29. R.O. Vandyke Heirs, et al (126.20 Acre Tract) - All Minerals
Consolidation Coal Company - Coal Below Drainage Leased
Jewell Smokeless Coal Corporation - Jawbone Seam Leased
CNX Gas Company LLC - Oil, Gas and CBM Leased
32.07 Acres 0.9470%
30. Coal Mountain Mining Company L.L.P. Tr. 26 (1355 Acre Tract) - Fee
Consolidation Coal Company - Coal Below Drainage Leased
Knox Creek Coal Corporation - Coal Above Drainage Leased
CNX Gas Company LLC - Oil, Gas and CBM Leased
334.89 Acres 9.8890%
31. Commonwealth Coal Corporation Tract 1 (40.87 Acre Tract) - Coal & Gas
Consolidation Coal Company - Below Drainage Coal Leased
Knox Creek Coal Corporation - Coal in Tiller and Above Leased
CNX Gas Company LLC - Gas and CBM Leased
8.59 Acres 0.2537%

"This title block is for general informational purposes only and does not reflect an analysis of the severance deed and its effect upon coal bed methane ownership and should not be relied upon for such purpose."

CNX Gas Company LLC
Buchanan No. 1
SGU 2
Tract Identifications
(3,386.60 Acre Unit)

32. Commonwealth Coal Corporation Tract 2 (965.00 Acre Tract) – Fee
Consolidation Coal Company – Below Drainage Coal Leased
Knox Creek Coal Corporation – Coal In Tiller and Above Leased
CNX Gas Company LLC – Oil, Gas and CBM Leased
49.06 Acres 1.4487%
33. HST Group - Coal, Oil & Gas
Island Creek Coal Company/Consolidation Coal Company – Below Drainage Coal Leased
Jewell Smokeless Coal Corporation – Above Drainage Coal Leased
CNX Gas Company LLC - CBM Lessee
2.05 Acres 0.0605%
- 34A. Coal Mountain Mining Co. Limited Partnership, LLP Tr. 15 (67.00 Acre Tract) – Coal
Consolidation Coal Company – Coal Below Drainage Leased
Knox Creek Coal Corporation – Coal Above Drainage Leased
CNX Gas Company LLC – CBM Leased
Don Ratliff, et ux – Oil and Gas
0.09 Acres 0.0027%
- 34B. Coal Mountain Mining Co. Limited Partnership, LLP Tr. 15 (67.00 Acre Tract) – Coal
Consolidation Coal Company – Coal Below Drainage Leased
Knox Creek Coal Corporation – Coal Above Drainage Leased
CNX Gas Company LLC – CBM Leased
CNX Gas Company LLC – Oil and Gas
0.09 Acres 0.0027%
35. Commonwealth of Virginia – Fee except P3 Seam
Consolidation Coal Company – P3 Seam
0.57 Acres 0.0168%

"This title block is for general informational purposes only and does not reflect an analysis of the severance deed and its effect upon coal bed methane ownership and should not be relied upon for such purpose."

VGOB Disbursement
Unit Buch No 1 SGU2

VGOB-08-1118-2367-02

Table 1
Tracts: A portion of 26C, A portion of 26D

			Fractional	Net Acreage	Royalty	Escrowed	Percent of	Disbursement
			Interest	Interest	Split	Acres	Escrowed	
			in Tract	inTract	Agreement	Disbursed	Disbursed	
Item	Tract	Disbursement Table						
		Total acreage in escrow before disbursement				107.25107		
26C Tract 26C (total acreage)			2.1000					
1	26C	Sidney Smith\1911 McVitty Road Salem VA 24153	1/30	0.0700	100.00%	0.0700	0.0653%	\$71.34
2	26C	Kenneth R. Osborne\848 Peyton Street Roanoke VA 24019	1/30	0.0700	100.00%	0.0700	0.0653%	\$71.34
3	26C	Martha Guilliams\1911 McVitty Road Salem VA 24153	1/30	0.0700	100.00%	0.0700	0.0653%	\$71.34
4	26C	Mary Jane Keen\1077 Longwall Lane Raven VA 24639	1/110	0.0191	100.00%	0.0191	0.0178%	\$19.46
5	26C	Shirley Mae Keene\1685 Honaker Branch Road Raven VA 24639	1/110	0.0191	100.00%	0.0191	0.0178%	\$19.46
6	26C	Patsy Moore\6985 Horn Mountain Road Raven VA 24639	1/110	0.0191	50.00%	0.0095	0.0089%	\$9.73
7	26C	Hurt McGuire Land Trust\PO Box 1067 Bluefield VA 24605	1/110	0.0191	50.00%	0.0095	0.0089%	\$9.73
8	26C	Brenda Sue Justice Viars\PO Box 1058 Honaker VA 24260	1/110	0.0191	50.00%	0.0095	0.0089%	\$9.73
9	26C	Hurt McGuire Land Trust\PO Box 1067 Bluefield VA 24605	1/110	0.0191	50.00%	0.0095	0.0089%	\$9.73
10	26C	James Osborne\PO Box 484 Keen Mountain VA 24624	1/110	0.0191	50.00%	0.0095	0.0089%	\$9.73
11	26C	Hurt McGuire Land Trust\PO Box 1067 Bluefield VA 24605	1/110	0.0191	50.00%	0.0095	0.0089%	\$9.73
12	26C	Phyllis W. Osborne\1109 Moore Road Raven VA 24639	1/110	0.0191	50.00%	0.0095	0.0089%	\$9.73
13	26C	Hurt McGuire Land Trust\PO Box 1067 Bluefield VA 24605	1/110	0.0191	50.00%	0.0095	0.0089%	\$9.73
14	26C	Charles M. Osborne\216 Plantation Drive Richlands VA 24641	1/110	0.0191	50.00%	0.0095	0.0089%	\$9.73
15	26C	Hurt McGuire Land Trust\PO Box 1067 Bluefield VA 24605	1/110	0.0191	50.00%	0.0095	0.0089%	\$9.73
16	26C	Debbie K. Osborne\1062 Canterbury Road Oakwood VA 24631	1/110	0.0191	50.00%	0.0095	0.0089%	\$9.73
17	26C	Hurt McGuire Land Trust\PO Box 1067 Bluefield VA 24605	1/110	0.0191	50.00%	0.0095	0.0089%	\$9.73
18	26C	Joyce Ann Mays Bush\1101 Longwall Lane Raven VA 24639	1/110	0.0191	50.00%	0.0095	0.0089%	\$9.73
19	26C	Hurt McGuire Land Trust\PO Box 1067 Bluefield VA 24605	1/110	0.0191	50.00%	0.0095	0.0089%	\$9.73
20	26C	Darlene Osborne\1055 Maple Leaf Hollow Road Raven VA 24639	1/110	0.0191	50.00%	0.0095	0.0089%	\$9.73
21	26C	Hurt McGuire Land Trust\PO Box 1067 Bluefield VA 24605	1/110	0.0191	50.00%	0.0095	0.0089%	\$9.73
22	26C	Margaret E. Dye\784 Big Creek Road Richlands VA 24641	1/180	0.0117	50.00%	0.0058	0.0054%	\$5.95

26C Tract 26C (total acreage)

2.1000

23	26C	Hurt McGuire Land Trust\PO Box 1067 Bluefield VA 24605	1/180	0.0117	50.00%	0.0058	0.0054%	\$5.95
24	26C	Nellie A. Maynard\PO Box 296 Raven VA 24639	1/180	0.0117	50.00%	0.0058	0.0054%	\$5.95
25	26C	Hurt McGuire Land Trust\PO Box 1067 Bluefield VA 24605	1/180	0.0117	50.00%	0.0058	0.0054%	\$5.95
26	26C	Tammy Boyd Street\195 Taylor Circle Raven VA 24639	1/180	0.0117	50.00%	0.0058	0.0054%	\$5.95
27	26C	Hurt McGuire Land Trust\PO Box 1067 Bluefield VA 24605	1/180	0.0117	50.00%	0.0058	0.0054%	\$5.95
28	26C	Patricia D. Horton\200 Birch Street Raven VA 24639	1/180	0.0117	50.00%	0.0058	0.0054%	\$5.95
29	26C	Hurt McGuire Land Trust\PO Box 1067 Bluefield VA 24605	1/180	0.0117	50.00%	0.0058	0.0054%	\$5.95
30	26C	Robert G. Elder\229 Horton Crest Drive #15 Richlands VA 24641	1/180	0.0117	50.00%	0.0058	0.0054%	\$5.95
31	26C	Hurt McGuire Land Trust\PO Box 1067 Bluefield VA 24605	1/180	0.0117	50.00%	0.0058	0.0054%	\$5.95
32	26C	Margaret E. Dye\784 Big Creek Road Richlands VA 24641	1/225	0.0093	100.00%	0.0093	0.0087%	\$9.51
33	26C	Nellie A. Maynard\PO Box 296 Raven VA 24639	1/225	0.0093	100.00%	0.0093	0.0087%	\$9.51
34	26C	Tammy Boyd Street\195 Taylor Circle Raven VA 24639	1/225	0.0093	100.00%	0.0093	0.0087%	\$9.51
35	26C	Margaret E. Dye\784 Big Creek Road Richlands VA 24641	2/1125	0.0037	100.00%	0.0037	0.0035%	\$3.80
36	26C	Nellie A. Maynard\PO Box 296 Raven VA 24639	2/1125	0.0037	100.00%	0.0037	0.0035%	\$3.80
37	26C	Tammy Boyd Street\195 Taylor Circle Raven VA 24639	2/1125	0.0037	100.00%	0.0037	0.0035%	\$3.80
38	26C	Margaret E. Dye\784 Big Creek Road Richlands VA 24641	1/375	0.0056	50.00%	0.0028	0.0026%	\$2.85
39	26C	Hurt McGuire Land Trust\PO Box 1067 Bluefield VA 24605	1/375	0.0056	50.00%	0.0028	0.0026%	\$2.85
40	26C	Nellie A. Maynard\PO Box 296 Raven VA 24639	1/375	0.0056	50.00%	0.0028	0.0026%	\$2.85
41	26C	Hurt McGuire Land Trust\PO Box 1067 Bluefield VA 24605	1/375	0.0056	50.00%	0.0028	0.0026%	\$2.85
42	26C	Tammy Boyd Street\195 Taylor Circle Raven VA 24639	1/375	0.0056	50.00%	0.0028	0.0026%	\$2.85
43	26C	Hurt McGuire Land Trust\PO Box 1067 Bluefield VA 24605	1/375	0.0056	50.00%	0.0028	0.0026%	\$2.85
44	26C	Margaret E. Dye\784 Big Creek Road Richlands VA 24641	1/75	0.0280	50.00%	0.0140	0.0131%	\$14.27
45	26C	Hurt McGuire Land Trust\PO Box 1067 Bluefield VA 24605	1/75	0.0280	50.00%	0.0140	0.0131%	\$14.27
46	26C	Nellie A. Maynard\PO Box 296 Raven VA 24639	1/75	0.0280	50.00%	0.0140	0.0131%	\$14.27
47	26C	Hurt McGuire Land Trust\PO Box 1067 Bluefield VA 24605	1/75	0.0280	50.00%	0.0140	0.0131%	\$14.27
48	26C	Tammy Boyd Street\195 Taylor Circle Raven VA 24639	1/75	0.0280	50.00%	0.0140	0.0131%	\$14.27
49	26C	Hurt McGuire Land Trust\PO Box 1067 Bluefield VA 24605	1/75	0.0280	50.00%	0.0140	0.0131%	\$14.27
50	26C	Paul J. Osborne\2869 Sharon Place Grand Junction CO 81503	1/30	0.0700	100.00%	0.0700	0.0653%	\$71.34
51	26C	Curtis McCoy Osborne\PO Box 31 Raven VA 24639	1/30	0.0700	100.00%	0.0700	0.0653%	\$71.34
52	26C	Barbara Joyce Harmon\PO Box 174 North Tazewell VA 24630	1/30	0.0700	100.00%	0.0700	0.0653%	\$71.34
53	26C	Joseph P. Horne\492 Grays Branch Road Cedar Bluff VA 24609	1/10	0.2100	50.00%	0.1050	0.0979%	\$107.01
54	26C	Hurt McGuire Land Trust\PO Box 1067 Bluefield VA 24605	1/10	0.2100	50.00%	0.1050	0.0979%	\$107.01
55	26C	Linkous Everett Horn\PO Box 1549 Richlands VA 24641	1/50	0.0420	50.00%	0.0210	0.0196%	\$21.40
56	26C	Hurt McGuire Land Trust\PO Box 1067 Bluefield VA 24605	1/50	0.0420	50.00%	0.0210	0.0196%	\$21.40

26C Tract 26C (total acreage)

2.1000

57	26C	John Andrew Stilwell\130 Winter Lane Pounding Mill VA 24637	1/50	0.0420	50.00%	0.0210	0.0196%	\$21.40
58	26C	Hurt McGuire Land Trust\PO Box 1067 Bluefield VA 24605	1/50	0.0420	50.00%	0.0210	0.0196%	\$21.40
59	26C	Connie Ann Stilwell Sparks\146 Sparks Hollow Road North Tazewell VA 24630	1/50	0.0420	50.00%	0.0210	0.0196%	\$21.40
60	26C	Hurt McGuire Land Trust\PO Box 1067 Bluefield VA 24605	1/50	0.0420	50.00%	0.0210	0.0196%	\$21.40
61	26C	Patricia K. Stilwell\110 Rasnake Road North Tazewell VA 24630	1/50	0.0420	50.00%	0.0210	0.0196%	\$21.40
62	26C	Hurt McGuire Land Trust\PO Box 1067 Bluefield VA 24605	1/50	0.0420	50.00%	0.0210	0.0196%	\$21.40
63	26C	Tony Douglas Stilwell\140 Rasnake Road North Tazewell VA 24630	1/50	0.0420	50.00%	0.0210	0.0196%	\$21.40
64	26C	Hurt McGuire Land Trust\PO Box 1067 Bluefield VA 24605	1/50	0.0420	50.00%	0.0210	0.0196%	\$21.40
65	26C	Wesley D. Perkins\305 Bane Bottom Road Cedar Bluff VA 24609	1/20	0.1050	50.00%	0.0525	0.0490%	\$53.51
66	26C	Hurt McGuire Land Trust\PO Box 1067 Bluefield VA 24605	1/20	0.1050	50.00%	0.0525	0.0490%	\$53.51
67	26C	Tania Hess\195 Anglewood Lane Cedar Bluff VA 24609	1/20	0.1050	50.00%	0.0525	0.0490%	\$53.51
68	26C	Hurt McGuire Land Trust\PO Box 1067 Bluefield VA 24605	1/20	0.1050	50.00%	0.0525	0.0490%	\$53.51
69	26C	Martha Smith\PO Box 395 Max Meadows VA 24360	1/10	0.2100	50.00%	0.1050	0.0979%	\$107.01
70	26C	Hurt McGuire Land Trust\PO Box 1067 Bluefield VA 24605	1/10	0.2100	50.00%	0.1050	0.0979%	\$107.01
71	26C	Kathy Lynn Bostic\PO Box 58 Cedar Bluff VA 24609	1/50	0.0420	50.00%	0.0210	0.0196%	\$21.40
72	26C	Hurt McGuire Land Trust\PO Box 1067 Bluefield VA 24605	1/50	0.0420	50.00%	0.0210	0.0196%	\$21.40
73	26C	Frankie Lee Stacy\1129 Eventide Blvd, Wilmington, NC 28411	1/50	0.0420	50.00%	0.0210	0.0196%	\$21.40
74	26C	Hurt McGuire Land Trust\PO Box 1067 Bluefield VA 24605	1/50	0.0420	50.00%	0.0210	0.0196%	\$21.40
75	26C	Chrisie Ann Smock\P. O. Box 446, Colts Neck, NJ 07722	1/50	0.0420	50.00%	0.0210	0.0196%	\$21.40
76	26C	Hurt McGuire Land Trust\PO Box 1067 Bluefield VA 24605	1/50	0.0420	50.00%	0.0210	0.0196%	\$21.40
77	26C	Melissa Kay Long\100 Dorsey Drive Barboursville WV 25504	1/50	0.0420	50.00%	0.0210	0.0196%	\$21.40
78	26C	Hurt McGuire Land Trust\PO Box 1067 Bluefield VA 24605	1/50	0.0420	50.00%	0.0210	0.0196%	\$21.40
79	26C	Tammy Brown\PO Box 806, Lebanon, VA 24266	1/50	0.0420	50.00%	0.0210	0.0196%	\$21.40
80	26C	Hurt McGuire Land Trust\PO Box 1067 Bluefield VA 24605	1/50	0.0420	50.00%	0.0210	0.0196%	\$21.40
81	26C	Marilyn Horn Taylor\4336 Wardell Road Pounding Mill VA 24637	1/10	0.2100	100.00%	0.2100	0.1958%	\$214.03

26D Tract 26D (total acreage)

1.6600

1	26D	Sidney Smith\1911 McVitty Road Salem VA 24153	1/30	0.0553	100.00%	0.0553	0.0516%	\$56.39
2	26D	Kenneth R. Osborne\848 Peyton Street Roanoke VA 24019	1/30	0.0553	100.00%	0.0553	0.0516%	\$56.39
3	26D	Martha Guilliams\1911 McVitty Road Salem VA 24153	1/30	0.0553	100.00%	0.0553	0.0516%	\$56.39
4	26D	Mary Jane Keen\1077 Longwall Lane Raven VA 24639	1/110	0.0151	100.00%	0.0151	0.0141%	\$15.38
5	26D	Shirley Mae Keene\1685 Honaker Branch Road Raven VA 24639	1/110	0.0151	100.00%	0.0151	0.0141%	\$15.38
6	26D	Patsy Moore\6985 Horn Mountain Road Raven VA 24639	1/110	0.0151	50.00%	0.0075	0.0070%	\$7.69
7	26D	Hurt McGuire Land Trust\PO Box 1067 Bluefield VA 24605	1/110	0.0151	50.00%	0.0075	0.0070%	\$7.69
8	26D	Brenda Sue Justice Viars\PO Box 1058 Honaker VA 24260	1/110	0.0151	50.00%	0.0075	0.0070%	\$7.69

26D Tract 26D (total acreage)

1.6600

9	26D	Hurt McGuire Land Trust\PO Box 1067 Bluefield VA 24605	1/110	0.0151	50.00%	0.0075	0.0070%	\$7.69
10	26D	James Osborne\PO Box 484 Keen Mountain VA 24624	1/110	0.0151	50.00%	0.0075	0.0070%	\$7.69
11	26D	Hurt McGuire Land Trust\PO Box 1067 Bluefield VA 24605	1/110	0.0151	50.00%	0.0075	0.0070%	\$7.69
12	26D	Phyllis W. Osborne\1109 Moore Road Raven VA 24639	1/110	0.0151	50.00%	0.0075	0.0070%	\$7.69
13	26D	Hurt McGuire Land Trust\PO Box 1067 Bluefield VA 24605	1/110	0.0151	50.00%	0.0075	0.0070%	\$7.69
14	26D	Charles M. Osborne\216 Plantation Drive Richlands VA 24641	1/110	0.0151	50.00%	0.0075	0.0070%	\$7.69
15	26D	Hurt McGuire Land Trust\PO Box 1067 Bluefield VA 24605	1/110	0.0151	50.00%	0.0075	0.0070%	\$7.69
16	26D	Debbie K. Osborne\1062 Canterbury Road Oakwood VA 24631	1/110	0.0151	50.00%	0.0075	0.0070%	\$7.69
17	26D	Hurt McGuire Land Trust\PO Box 1067 Bluefield VA 24605	1/110	0.0151	50.00%	0.0075	0.0070%	\$7.69
18	26D	Joyce Ann Mays Bush\1101 Longwall Lane Raven VA 24639	1/110	0.0151	50.00%	0.0075	0.0070%	\$7.69
19	26D	Hurt McGuire Land Trust\PO Box 1067 Bluefield VA 24605	1/110	0.0151	50.00%	0.0075	0.0070%	\$7.69
20	26D	Darlene Osborne\1055 Maple Leaf Hollow Road Raven VA 24639	1/110	0.0151	50.00%	0.0075	0.0070%	\$7.69
21	26D	Hurt McGuire Land Trust\PO Box 1067 Bluefield VA 24605	1/110	0.0151	50.00%	0.0075	0.0070%	\$7.69
22	26D	Margaret E. Dye\784 Big Creek Road Richlands VA 24641	1/180	0.0092	50.00%	0.0046	0.0043%	\$4.70
23	26D	Hurt McGuire Land Trust\PO Box 1067 Bluefield VA 24605	1/180	0.0092	50.00%	0.0046	0.0043%	\$4.70
24	26D	Nellie A. Maynard\PO Box 296 Raven VA 24639	1/180	0.0092	50.00%	0.0046	0.0043%	\$4.70
25	26D	Hurt McGuire Land Trust\PO Box 1067 Bluefield VA 24605	1/180	0.0092	50.00%	0.0046	0.0043%	\$4.70
26	26D	Tammy Boyd Street\195 Taylor Circle Raven VA 24639	1/180	0.0092	50.00%	0.0046	0.0043%	\$4.70
27	26D	Hurt McGuire Land Trust\PO Box 1067 Bluefield VA 24605	1/180	0.0092	50.00%	0.0046	0.0043%	\$4.70
28	26D	Patricia D. Horton\200 Birch Street Raven VA 24639	1/180	0.0092	50.00%	0.0046	0.0043%	\$4.70
29	26D	Hurt McGuire Land Trust\PO Box 1067 Bluefield VA 24605	1/180	0.0092	50.00%	0.0046	0.0043%	\$4.70
30	26D	Robert G. Elder\229 Horton Crest Drive #15 Richlands VA 24641	1/180	0.0092	50.00%	0.0046	0.0043%	\$4.70
31	26D	Hurt McGuire Land Trust\PO Box 1067 Bluefield VA 24605	1/180	0.0092	50.00%	0.0046	0.0043%	\$4.70
32	26D	Margaret E. Dye\784 Big Creek Road Richlands VA 24641	1/225	0.0074	100.00%	0.0074	0.0069%	\$7.52
33	26D	Nellie A. Maynard\PO Box 296 Raven VA 24639	1/225	0.0074	100.00%	0.0074	0.0069%	\$7.52
34	26D	Tammy Boyd Street\195 Taylor Circle Raven VA 24639	1/225	0.0074	100.00%	0.0074	0.0069%	\$7.52
35	26D	Margaret E. Dye\784 Big Creek Road Richlands VA 24641	2/1125	0.0030	100.00%	0.0030	0.0028%	\$3.01
36	26D	Nellie A. Maynard\PO Box 296 Raven VA 24639	2/1125	0.0030	100.00%	0.0030	0.0028%	\$3.01
37	26D	Tammy Boyd Street\195 Taylor Circle Raven VA 24639	2/1125	0.0030	100.00%	0.0030	0.0028%	\$3.01
38	26D	Margaret E. Dye\784 Big Creek Road Richlands VA 24641	1/375	0.0044	50.00%	0.0022	0.0021%	\$2.26
39	26D	Hurt McGuire Land Trust\PO Box 1067 Bluefield VA 24605	1/375	0.0044	50.00%	0.0022	0.0021%	\$2.26
40	26D	Nellie A. Maynard\PO Box 296 Raven VA 24639	1/375	0.0044	50.00%	0.0022	0.0021%	\$2.26
41	26D	Hurt McGuire Land Trust\PO Box 1067 Bluefield VA 24605	1/375	0.0044	50.00%	0.0022	0.0021%	\$2.26
42	26D	Tammy Boyd Street\195 Taylor Circle Raven VA 24639	1/375	0.0044	50.00%	0.0022	0.0021%	\$2.26

26D Tract 26D (total acreage)

1.6600

43	26D	Hurt McGuire Land Trust\PO Box 1067 Bluefield VA 24605	1/375	0.0044	50.00%	0.0022	0.0021%	\$2.26
44	26D	Margaret E. Dye\784 Big Creek Road Richlands VA 24641	1/75	0.0221	50.00%	0.0111	0.0103%	\$11.28
45	26D	Hurt McGuire Land Trust\PO Box 1067 Bluefield VA 24605	1/75	0.0221	50.00%	0.0111	0.0103%	\$11.28
46	26D	Nellie A. Maynard\PO Box 296 Raven VA 24639	1/75	0.0221	50.00%	0.0111	0.0103%	\$11.28
47	26D	Hurt McGuire Land Trust\PO Box 1067 Bluefield VA 24605	1/75	0.0221	50.00%	0.0111	0.0103%	\$11.28
48	26D	Tammy Boyd Street\195 Taylor Circle Raven VA 24639	1/75	0.0221	50.00%	0.0111	0.0103%	\$11.28
49	26D	Hurt McGuire Land Trust\PO Box 1067 Bluefield VA 24605	1/75	0.0221	50.00%	0.0111	0.0103%	\$11.28
50	26D	Paul J. Osborne\2869 Sharon Place Grand Junction CO 81503	1/30	0.0553	100.00%	0.0553	0.0516%	\$56.39
51	26D	Curtis McCoy Osborne\PO Box 31 Raven VA 24639	1/30	0.0553	100.00%	0.0553	0.0516%	\$56.39
52	26D	Barbara Joyce Harmon\PO Box 174 North Tazewell VA 24630	1/30	0.0553	100.00%	0.0553	0.0516%	\$56.39
53	26D	Joseph P. Horne\492 Grays Branch Road Cedar Bluff VA 24609	1/10	0.1660	50.00%	0.0830	0.0774%	\$84.59
54	26D	Hurt McGuire Land Trust\PO Box 1067 Bluefield VA 24605	1/10	0.1660	50.00%	0.0830	0.0774%	\$84.59
55	26D	Linkous Everett Horn\PO Box 1549 Richlands VA 24641	1/50	0.0332	50.00%	0.0166	0.0155%	\$16.92
56	26D	Hurt McGuire Land Trust\PO Box 1067 Bluefield VA 24605	1/50	0.0332	50.00%	0.0166	0.0155%	\$16.92
57	26D	John Andrew Stilwell\130 Winter Lane Pounding Mill VA 24637	1/50	0.0332	50.00%	0.0166	0.0155%	\$16.92
58	26D	Hurt McGuire Land Trust\PO Box 1067 Bluefield VA 24605	1/50	0.0332	50.00%	0.0166	0.0155%	\$16.92
59	26D	Connie Ann Stilwell Sparks\146 Sparks Hollow Road North Tazewell VA 24630	1/50	0.0332	50.00%	0.0166	0.0155%	\$16.92
60	26D	Hurt McGuire Land Trust\PO Box 1067 Bluefield VA 24605	1/50	0.0332	50.00%	0.0166	0.0155%	\$16.92
61	26D	Patricia K. Stilwell\110 Rasnake Road North Tazewell VA 24630	1/50	0.0332	50.00%	0.0166	0.0155%	\$16.92
62	26D	Hurt McGuire Land Trust\PO Box 1067 Bluefield VA 24605	1/50	0.0332	50.00%	0.0166	0.0155%	\$16.92
63	26D	Tony Douglas Stilwell\140 Rasnake Road North Tazewell VA 24630	1/50	0.0332	50.00%	0.0166	0.0155%	\$16.92
64	26D	Hurt McGuire Land Trust\PO Box 1067 Bluefield VA 24605	1/50	0.0332	50.00%	0.0166	0.0155%	\$16.92
65	26D	Wesley D. Perkins\305 Bane Bottom Road Cedar Bluff VA 24609	1/20	0.0830	50.00%	0.0415	0.0387%	\$42.30
66	26D	Hurt McGuire Land Trust\PO Box 1067 Bluefield VA 24605	1/20	0.0830	50.00%	0.0415	0.0387%	\$42.30
67	26D	Tania Hess\195 Anglewood Lane Cedar Bluff VA 24609	1/20	0.0830	50.00%	0.0415	0.0387%	\$42.30
68	26D	Hurt McGuire Land Trust\PO Box 1067 Bluefield VA 24605	1/20	0.0830	50.00%	0.0415	0.0387%	\$42.30
69	26D	Martha Smith\PO Box 395 Max Meadows VA 24360	1/10	0.1660	50.00%	0.0830	0.0774%	\$84.59
70	26D	Hurt McGuire Land Trust\PO Box 1067 Bluefield VA 24605	1/10	0.1660	50.00%	0.0830	0.0774%	\$84.59
71	26D	Kathy Lynn Bostic\PO Box 58 Cedar Bluff VA 24609	1/50	0.0332	50.00%	0.0166	0.0155%	\$16.92
72	26D	Hurt McGuire Land Trust\PO Box 1067 Bluefield VA 24605	1/50	0.0332	50.00%	0.0166	0.0155%	\$16.92
73	26D	Frankie Lee Stacy\1129 Eventide Blvd, Wilmington, NC 28411	1/50	0.0332	50.00%	0.0166	0.0155%	\$16.92
74	26D	Hurt McGuire Land Trust\PO Box 1067 Bluefield VA 24605	1/50	0.0332	50.00%	0.0166	0.0155%	\$16.92
75	26D	Chrisie Ann Smock\P. O. Box 446, Colts Neck, NJ 07722	1/50	0.0332	50.00%	0.0166	0.0155%	\$16.92
76	26D	Hurt McGuire Land Trust\PO Box 1067 Bluefield VA 24605	1/50	0.0332	50.00%	0.0166	0.0155%	\$16.92

26D Tract 26D (total acreage)

1.6600

77	26D	Melissa Kay Long\100 Dorsey Drive Barboursville WV 25504	1/50	0.0332	50.00%	0.0166	0.0155%	\$16.92
78	26D	Hurt McGuire Land Trust\PO Box 1067 Bluefield VA 24605	1/50	0.0332	50.00%	0.0166	0.0155%	\$16.92
79	26D	Tammy Brown\PO Box 806, Lebanon, VA 24266	1/50	0.0332	50.00%	0.0166	0.0155%	\$16.92
80	26D	Hurt McGuire Land Trust\PO Box 1067 Bluefield VA 24605	1/50	0.0332	50.00%	0.0166	0.0155%	\$16.92
81	26D	Marilyn Horn Taylor\4336 Wardell Road Pounding Mill VA 24637	1/10	0.1660	100.00%	0.1660	0.1548%	\$169.18

Wells contributing to the escrow account: CBM P36A W/PL, CBM Q 32D W/PL, CBM Q 32E W/PL, CBM Q 32F W/PL, CBM Q 32G W/PL, CBM Q33H W/PL, CBM Q34G W/PL, CBM Q35G W/PL, CBM Q35I W/PL, CBM Q37B W/PL, CBM Q37C W/PL, CBM Q38A W/PL, CBM R32C W/PL, CBM R35J W/PL, CBM R36D W/PL, CBM R36E W/PL, CBM R37A W/PL, CBM R37G W/PL, CBM R37J W/PL, CBM S34E W/PL, CBM S34F W/PL, CBM S35E W/PL, CBM S36C W/PL, CBM S38C W/PL, CBM T35I W/PL, CBM T35K W/PL, CBM T37B W/PL, CBM T37C W/PL, CBM T37F W/PL, CBM U32B W/PL, CBM U33E W/PL, CBM U34I W/PL, CBM U34K W/PL, CBM U35D W/PL, CBM U35F, CBM V35G W/PL, CBM V35N W/PL, CBM V36D W/PL, CBM V36I W/PL, CBM V37E W/PL, CBM V37G W/PL, CBM V37K W/PL, CBM V38C, CBM U32 W/PL, CBM U33B W/PL, CBM U32E W/PL, CBM S32E W/PL, CBM T33J W/PL, CBM V33N W/PL, CBM U33G W/PL, CBM V33P W/PL, CBM Q33J, CBM V34I W/PL, CBM T34E W/PL, CBM U34B W/PL, CBM V34J W/PL, CBM S34D W/PL, CBM V35H W/PL, CBM Q35F W/PL, CBM Q35J W/PL, CBM R36B W/PL, CBM Q37E W/PL, CBM R37F W/PL, CBM V37D W/PL

Exhibit E
 Buchanan No.1 SGU #2
 Docket #VGOB 08-1118-2367-02
 List of Owners/Claimants that require escrow
 (3,386.50 Acre Unit)

	Acres in Unit	Interest in Unit
<u>Tract #13, 49.51 acres</u>		
<u>COAL OWNERSHIP</u>		
(1) Yukon Pocahontas Coal Company, et al. <i>Big Vein Tr 109 (64.07 acre tract)</i>	49.51 acres	1.4620%
(a) Yukon Pocahontas Coal Company P.O. Box 187 Tazewell, VA 24651	24.76 acres 1/2 of 49.51 acres	0.7310%
(b) Buchanan Coal Company P.O. Box 187 Tazewell, VA 24651	5.50 acres 1/9 of 49.51 acres	0.1624%
(c) Sayers-Pocahontas Coal Company P.O. Box 187 Tazewell, VA 24651	2.75 acres 1/18 of 49.51 acres	0.0812%
(d) Buchanan Mining Co LLC 3337 Contrary Creek Rd Raven, VA 24639	16.50 acres 1/3 of 49.51 acres	0.4873%
<u>OIL & GAS OWNERSHIP</u>		
<i>Heirship under final review - disbursement forthcoming</i>		
(1) D.C. Rakes Heirs, Devisees, Successors or Assigns <i>Heirs now identified</i>	49.51 acres	1.4620%
<u>Tract #16, 1.90 acres</u>		
<u>COAL OWNERSHIP</u>		
(1) Richard Deskins Heirs, Devisees, Successors or Assigns, et al. <i>(181.00 Acre Tract)</i>	1.90 acres	0.0561%
(2) Louise J. Deskins; Deeded to Claude Deskins		
(2.1) Claude (Cloyd) Edward Deskins Heirs aka C.E. Deskins & Claude E. Deskins		
(2.1.1.1) Linda Vandyke Heirs, Devisees, Successors, or Assigns		
(2.1.1.1.1) Lida Jaydene Holzgrefe 13765 Sea Biscuit Drive Reno, NV 89521	0.0388 acres 1/49 of 1.90 acres	0.0011%
(2.1.1.2) Edith McGlothlin 2619 Derubertis Drive North Madison, OH 44057	0.0388 acres 1/49 of 1.90 acres	0.0011%
(2.1.1.4) Daris Deskins Heirs, Devisees, Successors, or Assigns		
(2.1.1.4.1) Madeline Essie Deskins Heirs, Devisees, Successors, or Assigns		
(2.1.1.4.1.1) Patricia (Patty) Sutter 177 Duff Drive Avon Lake, OH 44012	0.0194 acres 1/98 of 1.90 acres	0.0006%
(2.1.1.4.1.2) Wanda "Connie" Deskins 3660 Wade Lane East Colorado Springs, CO 80917	0.0194 acres 1/98 of 1.90 acres	0.0006%
<u>OIL & GAS OWNERSHIP</u>		
(1) Richard Deskins Heirs, Devisees, Successors or Assigns, et al. <i>(181.00 Acre Tract)</i>	1.90 acres	0.0561%

Exhibit E
 Buchanan No.1 SGU #2
 Docket #VGOB 08-1118-2367-02
 List of Owners/Claimants that require escrow
 (3,386.50 Acre Unit)

	Acres in Unit	Interest in Unit
(2.1.1.4) Daris Deskins Heirs, Devisees, Successors, or Assigns		
(2.1.1.4.1) Madeline Essie Deskins Heirs, Devisees, Successors, or Assigns		
(2.1.1.4.1.1) Patricia (Patty) Sutter 177 Duff Drive Avon Lake, OH 44012	0.5538 acres 1/98 of 54.27 acres	0.0164%
(2.1.1.4.1.2) Wanda "Connie" Deskins 3660 Wade Lane East Colorado Springs, CO 80917	0.5538 acres 1/98 of 54.27 acres	0.0164%
<u>OIL & GAS OWNERSHIP</u>		
(1) Richard Deskins Heirs, Devisees, Successors or Assigns <i>(149.48 Acre Tract)</i>	54.27 acres	1.6025%
(a) C.P. (Perry) Deskins Heirs, Devisees, Successors or Assigns		
(a.1) Sarah Deskins Heirs, Devisees, Successors or Assigns		
(a.1.7) Bertie Jay Deskins Heirs, Devisees, Successors or Assigns		
(a.1.7.1) Billanora C. Deskins Heirs, Devisees, Successors or Assigns		
(a.1.7.1.1) Astra Harris Heirs, Devisees, Successors, or Assigns		
<i>*Prevailing plaintiff under Case No. CL15-361 Awarded 100% of the CBM royalty (Represented by Gerald Gray)</i>		
(a.1.7.1.1.1) Gregory Kevin Adkins <i>Address Unknown</i>	0.0485 acres 1/1120 of 54.27 acres	0.0014%
(b) Louise J. Deskins Heirs, Devisees, Successors or Assigns		
(b.1) Claude (Cloyd) Edward Deskins Heirs, Devisees, Successors or Assigns (aka C.E. Deskins & Claude E. Deskins)		
(b.1.7) Otis Harvey Deskins Heirs, Devisees, Successors or Assigns		
(b.1.7.2) Juanita Colley Heirs, Devisees, Successors, or Assigns <i>(documentation pending)</i>	0.1846 acres 1/294 of 54.27 acres	0.0055%
(e) Claude (Cloyd) Edward Deskins Heirs, Devisees, Successors or Assigns (aka C.E. Deskins & Claude E. Deskins)		
(e.1) Mary E Deskins	<i>Life Estate Extinguished</i>	
(e.1.7) Otis Harvey Deskins Heirs, Devisees, Successors or Assigns		
(e.1.7.2) Juanita Colley Heirs, Devisees, Successors, or Assigns <i>(documentation pending)</i>	0.1846 acres 1/294 of 54.27 acres	0.0055%
Total Tract Acres	0.4176	
Total Tract Percentage	0.0123%	

Exhibit E
 Buchanan No.1 SGU #2
 Docket #VGOB 08-1118-2367-02
 List of Owners/Claimants that require escrow
 (3,386.50 Acre Unit)

	Acres in Unit	Interest in Unit
<u>Tract #23B, 4.55 acres</u>		
<u>COAL OWNERSHIP</u>		
(1) Hurt McGuire Land Trust <i>Lewis Osborne Tract (628.41 acre tract)</i> P.O. Box 1067 Bluefield, VA 24605	4.55 acres	0.1344%
<u>OIL & GAS OWNERSHIP</u>		
<i>Outstanding W9 for Johnnie Keen</i>		
(1) Johnnie B. & Christine A Keen, TE <i>Johnnie Bentley Keen and Christine Angelique Keen conveyed to Christine Angelique Keen by Instrument #090003922, dated 9/26/2009</i>	4.55 acres	0.1344%
(b) Christine A. Matney PO Box 113 Oakwood, VA 24631 <i>**Johnnie Bentley Keen is due a one time payment from escrow for funds accumulated to date of conveyance</i>	2.2750 acres 1/2 of 4.55 acres	0.0672%
Total Tract Acres	2.2750	
Total Tract Percentage	0.0672%	

<u>Tract #23D, 5.70 acres</u>		
<u>COAL OWNERSHIP</u>		
(1) Hurt McGuire Land Trust <i>Lewis Osborne Tract (628.41 acre tract)</i> P.O. Box 1067 Bluefield, VA 24605	5.70 acres	0.1683%
<u>OIL & GAS OWNERSHIP</u>		
<i>Outstanding W9/Affidavit from Martha Ann Smith</i>		
(1) Dora Ann Shelton Heirs, Devisees, Successors or Assigns <i>(3 acre tract)</i> <i>Vonda Davis (By Deed of Gift dated 9/25/02 to Dora Ann Shelton)</i>	5.70 acres	0.1683%
(1) Dora Ann Shelton Heirs, Devisees, Successors or Assigns** <i>**Will of Dora Ann Shelton directs in Paragraph F that the property is divided equally between her children. Paragraph G directs all monies from gas well rights to be paid to Martha Ann Smith, to be divided by Martha Ann Smith equally between herself and Robert William Shelton Jr.</i>		
(a) Martha Ann Smith P.O. Box 194 Raven, VA 24639	2.85 acres 1/2 of 5.70 acres	0.0842%
(b) Robert William Shelton, Jr. PO Box 235 Raven, VA 24639	2.85 acres 1/2 of 5.70 acres	0.0842%
Total Tract Acres	5.7000	
Total Tract Percentage	0.1683%	

Exhibit E
 Buchanan No.1 SGU #2
 Docket #VGOB 08-1118-2367-02
 List of Owners/Claimants that require escrow
 (3,386.50 Acre Unit)

	Acres in Unit	Interest in Unit
<u>Tract #23E, 0.46 acres</u>		
<u>COAL OWNERSHIP</u>		
(1) Hurt McGuire Land Trust <i>Lewis Osborne Tract (628.41 acre tract)</i> P.O. Box 1067 Bluefield, VA 24605	0.46 acres	0.0136%
<u>OIL & GAS OWNERSHIP</u>		
<i>Unresolved Heirship</i>		
(1) Curtis Thurman Davis Heirs, Devisees, Successors, or Assigns <i>(T009446)</i>		
(a) Effie F. Davis Heirs, Devisees, Successors, or Assigns <i>(documentation needed)</i>		
(a.1) Curtis Wesley Davis 12021 Solon Drive Orlando, FL 32826	0.46 acres	0.0136%
<i>NOTE:</i> There is an <i>Assignment of Lease Benefits of Oil, Gas and Coalseam Gas Lease</i> , dated 6/7/05, between Curtis Wesley Davis and Dewey Rowe, whereby the benefits/royalties under the lease were assigned to Dewey Rowe (DB 620-481). <i>According to email from David Altizer dated 1/12/2011 this property is not subject to the Civil Action Case #CL000138-00 executed August 30, 2005 by plaintiff Dewey Rowe.</i>		
<u>Tract #23H, 5.17 acres</u>		
<u>COAL OWNERSHIP</u>		
(1) Hurt McGuire Land Trust <i>Lewis Osborne Tract (628.41 acre tract)</i> P.O. Box 1067 Bluefield, VA 24605	5.17 acres	0.1527%
<u>OIL & GAS OWNERSHIP</u>		
<i>Outstanding W9(Michael Brown)/Royalty Split in Dispute (Ronnie Osborne)</i>		
O.H. Keen Heirs, Devisees, Successors or Assigns <i>(15 acre tract)</i>	5.17 acres	0.1527%
(3) Mary Elizabeth & Linkous W. Horn Heirs, Devisees, Successors or Assigns		
(b) Lydia Bell Osborne Deel Blankenship Heirs, Devisees, Successors or Assigns		
(b.7) Ronnie Osborne *** 1738 Honaker Branch Rd Raven, VA 24639 <i>***Royalty Split Remains in Dispute</i>	0.0067 acres 1/770 of 5.17 acres	0.0002%
(7) James Henry Keen Heirs, Devisees, Successors or Assigns		
(c) Zelvina Keen		<i>Deceased - No heirs - interest back to siblings</i>
(c.6) Hester Brown Heirs, Devisees, Successors or Assigns		
(c.6.2) Michael Ray Brown NC Prison	0.0053 acres 1/980 of 5.17 acres	0.0002%
(g) Hester Brown Heirs, Devisees, Successors or Assigns		

Exhibit E
 Buchanan No.1 SGU #2
 Docket #VGOB 08-1118-2367-02
 List of Owners/Claimants that require escrow
 (3,386.50 Acre Unit)

	Acres in Unit	Interest in Unit
(g.2) Michael Ray Brown NC Prison	0.0264 acres 1/196 of 5.17 acres	0.0008%
Total Tract Acres	0.0384	
Total Tract Percentage	0.0011%	

Tract #23K, 0.22 acres

COAL OWNERSHIP

(1) Hurt McGuire Land Trust <i>Lewis Osborne Tract (628.41 acre tract)</i> P.O. Box 1067 Bluefield, VA 24605	0.22 acres	0.0065%
---	------------	---------

OIL & GAS OWNERSHIP

(1) Theodore Osborne Heirs, Devisees, Successors or Assigns	0.22 acres	0.0065%
(b) Esau Osborne Heirs, Devisees, Successors or Assigns		
(b.3) Ernestine Ward Heirs, Devisees, Successors or Assigns		
(b.3.4) Rickey Lee Ward 130 Pearlview Ln Bassett, VA 24055	0.00116 acres 1/189 of 0.22 acres	0.0000%
(c) Bertha Viola Osborne Davis Heirs, Devisees, Successors or Assigns		
(c.2) Pearl W. Davis Heirs, Devisees, Successors or Assigns		
(c.2.1) Wilma Lee Davis Heirs, Devisees, Successors, or Assigns <i>(documentation pending)</i>	0.00349 acres 1/63 of 0.22 acres	0.0001%
(c.4) Earl Davis 9511 Dorothy Ave Cleveland, OH 44125	0.00349 acres 1/63 of 0.22 acres	0.0001%
(c.5) Aaron "Orson" Davis 116 Ray Circle Richlands, VA 24641	0.00349 acres 1/63 of 0.22 acres	0.0001%
(c.6) Garland Davis PO Box 957 Raven, VA 24639	0.00349 acres 1/63 of 0.22 acres	0.0001%
(c.7) Ashley Davis, Jr PO Box 903 Cedar Bluff, VA 24609	0.00349 acres 1/63 of 0.22 acres	0.0001%
(c.8) Norma Griffith 210 Ridge Ave Richlands, VA 24641	0.00349 acres 1/63 of 0.22 acres	0.0001%
(d) Edith "Edie" Victoria Osborne Heirs, Devisees, Successors or Assigns		
(d.1) Massie Short Heirs, Devisees, Successors or Assigns		
(d.1.1) Trula F. Short 958 Fairmont Dr Bassett, VA 24055	0.00489 acres 1/45 of 0.22 acres	0.0001%

Exhibit E
Buchanan No.1 SGU #2
Docket #VGOB 08-1118-2367-02
List of Owners/Claimants that require escrow
(3,386.50 Acre Unit)

	Acres in Unit	Interest in Unit
(d.2) Estil Guy Hurt 5129 Red Root Ridge Rd Raven, VA 24639	0.00489 acres 1/45 of 0.22 acres	0.0001%
(d.4) Jessie Carnita Osborne 1818 Fork Ridge Rd Raven, VA 24639	0.00489 acres 1/45 of 0.22 acres	0.0001%
(d.5) Danie Osborne 1818 Fork Ridge Rd Raven, VA 24639	0.00489 acres 1/45 of 0.22 acres	0.0001%
(e) Mollie Osborne Webb (Pre-deceased) D.O.D. unknown <i>(Documentation needed - dead end)</i>	0.02444 acres 1/9 of 0.22 acres	0.0007%
(f) Mary Steele Heirs, Devisees, Successors or Assigns	<i>Pre-deceased (1)</i>	
(f.1) Rita Coleen Steele Reynolds Heirs, Devisees, Successors or Assigns	<i>Pre-deceased (1)</i>	
(f.1.1) Rita Gail Reynods	<i>Pre-deceased (1)</i>	
(f.1.1.1) Larry Wayne Reynolds Heirs, Devisees, Successors or Assigns		
(f.1.1.1.3) Kevin Wayne Reynolds	<i>Pre-deceased (f.1.1.1)</i>	
(f.1.1.1.3.1) Mallory Breann Reynolds 310 Burnett St Richlands, VA 24641	0.00017 acres 1/1296 of 0.22 acres	0.0000%
(f.1.2) Larry Wayne Reynolds Heirs, Devisees, Successors, or Assigns		
(f.1.2.3) Kevin Wayne Reynolds	<i>Pre-deceased (f.1.2)</i>	
(f.1.2.3.1) Mallory Breann Reynolds 310 Burnett St Richlands, VA 24641	0.00034 acres 1/648 of 0.22 acres	0.0000%
(g) Rose Bell Davis Heirs, Devisees, Successors or Assigns	<i>Pre-Deceased (1)</i>	
(g.1) Effie Lou Davis Lowe Heirs, Devisees, Successors or Assigns	<i>Pre-Deceased (1)</i>	
(g.1.2) William S. Lowe, Sr Heirs, Devisees, Successors or Assigns		
(g.1.2.6) Crystal Neal 172 Kenworth Dr Richlands, VA 24641	0.00023 acres 1/972 of 0.22 acres	0.0000%
(g.2) Mattie Magdalene Davis Burke Heirs, Devisees, Successors or Assigns	<i>Pre-Deceased (1)</i>	
(g.2.6) Carlos Matthew Burke Heirs, Devisees, Successors or Assigns		
(g.2.6.1) Donna Annette Henkel Burke 121 Norman Ln Cedar Bluff, VA 24609	0.00025 acres 1/891 of 0.22 acres	0.0000%
(g.2.6.4) Aaron Matthew Burke 121 Norman Ln Cedar Bluff, VA 24609	0.00016 acres 2/2673 of 0.22 acres	0.0000%

Exhibit E
Buchanan No.1 SGU #2
Docket #VGOB 08-1118-2367-02
List of Owners/Claimants that require escrow
(3,386.50 Acre Unit)

	Acres in Unit	Interest in Unit
(h) Rebecca Osborne Heirs, Devisees, Successors or Assigns <i>(documentation needed - dead end)</i>	0.02444 acres 1/9 of 0.22 acres	0.0007%
(i) Noah Jeff Osborne Heirs, Devisees, Successors or Assigns		
(i.2) Esau Osborne Heirs, Devisees, Successors or Assigns		
(i.2.3) Ernestine Ward Heirs, Devisees, Successors or Assigns		
(i.2.3.4) Rickey Lee Ward 130 Pearlview Ln Bassett, VA 24055	0.00015 acres 1/1512 of 0.22 acres	0.0000%
(i.3) Bertha Viola Osborne Davis Heirs, Devisees, Successors or Assigns		
(i.3.4) Earl Davis 9511 Dorothy Ave Cleveland, OH 44125	0.00044 acres 1/504 of 0.22 acres	0.0000%
(i.3.5) Aaron "Orson" Davis 116 Ray Circle Richlands, VA 24641	0.00044 acres 1/504 of 0.22 acres	0.0000%
(i.3.6) Garland Davis PO Box 957 Raven, VA 24639	0.00044 acres 1/504 of 0.22 acres	0.0000%
(i.3.7) Ashley Davis, Jr PO Box 903 Cedar Bluff, VA 24609	0.00044 acres 1/504 of 0.22 acres	0.0000%
(i.3.8) Norma Griffith 210 Ridge Ave Richlands, VA 24641	0.00044 acres 1/504 of 0.22 acres	0.0000%
(i.4) Edith "Edie" Victoria Osborne Heirs, Devisees, Successors or Assigns		
(i.4.1) Massie Short Heirs, Devisees, Successors or Assigns		
(i.4.1.1) Raymond Short 962 Fairmont Dr Bassett, VA 24055	0.00020 acres 1/1080 of 0.22 acres	0.0000%
(i.4.1.2) Rhonda Garland 1452 Robinhood Rd Callands, VA 24530	0.00020 acres 1/1080 of 0.22 acres	0.0000%
(i.4.1.3) Robin Goard 1298 Fairmont Dr Bassett, VA 24055	0.00020 acres 1/1080 of 0.22 acres	0.0000%
(i.4.2) Estil Guy Hurt 5129 Red Root Ridge Rd Raven, VA 24639	0.00061 acres 1/360 of 0.22 acres	0.0000%
(i.4.4) Jessie Carnita Osborne 1818 Fork Ridge Rd Raven, VA 24639	0.00061 acres 1/360 of 0.22 acres	0.0000%
(i.4.5) Danie Osborne 1818 Fork Ridge Rd Raven, VA 24639	0.00061 acres 1/360 of 0.22 acres	0.0000%

Exhibit E
 Buchanan No.1 SGU #2
 Docket #VGOB 08-1118-2367-02
 List of Owners/Claimants that require escrow
 (3,386.50 Acre Unit)

	Acres in Unit	Interest in Unit
(i.5) Mollie Osborne Webb (Pre-deceased) D.O.D. unknown <i>(Documentation needed - dead end)</i>	0.00306 acres 1/72 of 0.22 acres	0.0001%
(i.6) Mary Steele Heirs, Devisees, Successors or Assigns		
(i.6.1) Rita Coleen Steele Reynolds Heirs, Devisees, Successors or Assigns		
(i.6.1.1) Rita Gail Reynolds <i>Pre-deceased</i>		
(i.6.1.1.1) Larry Wayne Reynolds Heirs, Devisees, Successors or Assigns		
(i.6.1.1.1.3) Mallory Breann Reynolds 310 Burnett St Richlands, VA 24641	0.00002 acres 1/10368 of 0.22 acres	0.0000%
(i.6.1.2) Larry Wayne Reynolds Heirs, Devisees, Successors or Assigns		
(i.6.1.2.3) Mallory Breann Reynolds 310 Burnett St Richlands, VA 24641	0.00004 acres 1/5184 of 0.22 acres	0.0000%
(i.7) Rosie Bell Davis Heirs, Devisees, Successors or Assigns		
(i.7.1) Effie Lou Davis Lowe Heirs, Devisees, Successors or Assigns		
(i.7.1.2) William S. Lowe, Sr Heirs, Devisees, Successors or Assigns		
(i.7.1.2.6) Crystal Neal 172 Kenworth Dr Richlands, VA 24641	0.00003 acres 1/7776 of 0.22 acres	0.0000%
(i.7.2) Mattie Magdalene Davis Burke Heirs, Devisees, Successors or Assigns		
(i.7.2.6) Carlos Matthew Burke Heirs, Devisees, Successors or Assigns		
(i.7.2.6.3) Aaron Matthew Burke 121 Norman Ln Cedar Bluff, VA 24609	0.00003 acres 1/7128 of 0.22 acres	0.0000%
(i.8) Rebecca Osborne Heirs, Devisees, Successors or Assigns <i>(documentation pending - dead end)</i>	0.00306 acres 1/72 of 0.22 acres	0.0001%
Total Tract Acres	0.1027	
Total Tract Percentage	0.0030%	

Tract #23L & #23N, 9.03 acres

Escrow due to Title Conflict

COAL OWNERSHIP

(1) Hurt McGuire Land Trust <i>Lewis Osborne Tract (628.41 acre tract)</i> P.O. Box 1067 Bluefield, VA 24605	9.03 acres	0.2666%
---	------------	---------

Exhibit E
 Buchanan No.1 SGU #2
 Docket #VGOB 08-1118-2367-02
 List of Owners/Claimants that require escrow
 (3,386.50 Acre Unit)

	Acres in Unit	Interest in Unit
<u>OIL & GAS OWNERSHIP</u>		
(1) Daisy Burke Box 354 Raven, VA 24639	9.03 acres	0.2666%
- OR -		
(1) Garden Realty Corporation 108 Bexley Road Mooresville, NC 28117	9.03 acres	0.2666%
<u>Tract #23O, 33.61 acres</u>		
<i>Escrow due to Title Conflict</i>		
<u>COAL OWNERSHIP</u>		
(1) Hurt McGuire Land Trust <i>Lewis Osborne Tract (628.41 acre tract)</i> P.O. Box 1067 Bluefield, VA 24605	33.61 acres	0.9925%
<u>OIL & GAS OWNERSHIP</u>		
(1) CNX Gas Company LLC 1000 Consol Energy Drive Canonsburg, PA 15317	33.61 acres	0.9925%
- OR -		
(1) Garden Realty Corporation 108 Bexley Road Mooresville, NC 28117	33.61 acres	0.9925%
<u>Tract #23X, 0.55 acres</u>		
<i>Escrow due to Title Conflict</i>		
<u>COAL OWNERSHIP</u>		
(1) Hurt McGuire Land Trust <i>Lewis Osborne Tract (628.41 acre tract)</i> P.O. Box 1067 Bluefield, VA 24605	0.55 acres	0.0162%
<u>OIL & GAS OWNERSHIP</u>		
(1) Garden Realty Corporation 108 Bexley Road Mooresville, NC 28117	0.55 acres	0.0162%
- OR -		
(1) CNX Gas Company LLC 1000 Consol Energy Drive Canonsburg, PA 15317	0.55 acres	0.0162%
<u>Tract #23Z, 0.02 acres</u>		
<i>Escrow due to Title Conflict</i>		
<u>COAL OWNERSHIP</u>		
(1) Hurt McGuire Land Trust <i>Lewis Osborne Tract (628.41 acre tract)</i> P.O. Box 1067 Bluefield, VA 24605	0.02 acres	0.0006%

Exhibit E
 Buchanan No.1 SGU #2
 Docket #VGOB 08-1118-2367-02
 List of Owners/Claimants that require escrow
 (3,386.50 Acre Unit)

	Acres in Unit	Interest in Unit
<u>OIL & GAS OWNERSHIP</u>		
(1) Winfred "Mack" Osborne 3375 Osborne Mountain Road Raven, VA 24639	0.02 acres	0.0006%
- OR -		
(1) Commonwealth of Virginia Virginia Department of Transportation 870 Bonham Rd Bristol, VA 24201	0.02 acres	0.0006%
<u>Tract #24G, 0.12 acres</u>		
<i>Escrow due to Title Conflict</i>		
<u>COAL OWNERSHIP</u>		
(1) Hurt McGuire Land Trust <i>(62.00 acre tract)</i> P.O. Box 1067 Bluefield, VA 24605	0.12 acres	0.0035%
<u>OIL & GAS OWNERSHIP</u>		
(1) Virginia N. Stilwell 1106 Dial Road Raven, VA 24639	0.12 acres	0.0035%
- OR -		
(1) Commonwealth of Virginia Virginia Department of Transportation 870 Bonham Rd Bristol, VA 24201	0.12 acres	0.0035%
<u>Tract #24H 0.01 acres</u>		
<i>Escrow due to Title Conflict</i>		
<u>COAL OWNERSHIP</u>		
(1) Hurt McGuire Land Trust <i>(62.00 acre tract)</i> P.O. Box 1067 Bluefield, VA 24605	0.01 acres	0.0003%
<u>OIL & GAS OWNERSHIP</u>		
(1) Trustees of the Wilderness Tabernacle 4656 Osborne Mountain Road Raven, VA 24639	0.01 acres	0.0003%
- OR -		
(1) Commonwealth of Virginia Virginia Department of Transportation 870 Bonham Rd Bristol, VA 24201	0.01 acres	0.0003%

Exhibit E
 Buchanan No.1 SGU #2
 Docket #VGOB 08-1118-2367-02
 List of Owners/Claimants that require escrow
 (3,386.50 Acre Unit)

	Acres in Unit	Interest in Unit
<u>Tract #26A & #26L, 52.00 acres</u>		
<u>COAL OWNERSHIP</u>		
(1) Hurt McGuire Land Trust <i>William P. Stilwell Tract (143.60 acre tract)</i> P.O. Box 1067 Bluefield, VA 24605	52.00 acres	1.5355%
<u>OIL & GAS OWNERSHIP</u>		
Linkous Horn Heirs, Devisees, Successors or Assigns	52.00 acres	1.5355%
(1) Linkous Edward Horn Heirs, Devisees, Successors, or Assigns		
(a) Mary Elizabeth Keen Horn Heirs, Devisees, Successors, or Assigns		
(a.2) Lydia Blankenship Heirs, Devisees, Successors or Assigns		
(a.2.7) Ronnie Osborne PO Box 12 Oakwood, VA 24631	0.4727 acres 1/110 of 52.00 acres	0.0140%
<i>Royalty split for Ronnie Osborne remains in dispute</i>		
Total Tract Acres	0.4727	
Total Tract Percent		0.0140%
<u>Tract #26C, 2.10 acres</u>		
<u>COAL OWNERSHIP</u>		
(1) Hurt McGuire Land Trust <i>William P. Stilwell Tract (143.60 acre tract)</i> P.O. Box 1067 Bluefield, VA 24605	2.10 acres	0.0620%
<u>OIL & GAS OWNERSHIP</u>		
<i>Judgement entered regarding CL1000820-00 dismissed the claim of Danny and Jama McClanahan and affirmed ownership of the Oil and Gas by the Linkous Horn Heirs</i>		
Linkous Horn Heirs, Devisees, Successors or Assigns	2.10 acres	0.0620%
(2) Lydia Blankenship Heirs, Devisees, Successors or Assigns		
(2.7) Ronnie Osborne PO Box 12 Oakwood, VA 24631	0.0191 acres 1/110 of 2.10 acres	0.0006%
<i>Royalty Split Agreement remains in dispute</i>		
(3) Henry Horn Heirs, Devisees, Successors or Assigns		
(3.1) Ivory Horn Heirs, Devisees, Successors, or Assigns		
(3.1.5) Danny W. Elder Heirs, Devisees, Successors, or Assigns <i>(documentation pending)</i>	0.0117 acres 1/180 of 2.10 acres	0.0003%
(3.1.5.1) Rodney Elder 37 South Farmer Street Richlands, VA 24641		

Exhibit E
 Buchanan No.1 SGU #2
 Docket #VGOB 08-1118-2367-02
 List of Owners/Claimants that require escrow
 (3,386.50 Acre Unit)

	Acres in Unit	Interest in Unit
(3.1.5.2) Roby Elder PO Box 244 Richlands, VA 24641		
(3.1.5.3) Robbie Elder 516 Limestone Road Pounding Mill, VA 24637		
(3.1.5.4) Ryan Elder PO Box 505 Pounding Mill, VA 24637		
Total Tract Acres	0.0308	
Total Tract Percent		0.0009%

Tract #26D, 1.66 acres

COAL OWNERSHIP

(1) Hurt McGuire Land Trust <i>William P. Stilwell Tract (143.60 acre tract)</i> P.O. Box 1067 Bluefield, VA 24605	1.66 acres	0.0490%
---	------------	---------

OIL & GAS OWNERSHIP

Judgement entered regarding CL10000820-00 dismissed the claim of Danny and Jama McClanahan and affirmed ownership of the Oil and Gas by the Linkous Horn Heirs

Linkous Horn Heirs, Devisees, Successors or Assigns	1.66 acres	0.0490%
--	------------	---------

(2) Lydia Blankenship Heirs, Devisees, Successors or Assigns		
(2.7) Ronnie Osborne PO Box 12 Oakwood, VA 24631	0.0151 acres 1/110 of 1.66 acres	0.0004%

Royalty Split Agreement remains in dispute

(3) Henry Horn Heirs, Devisees, Successors or Assigns		
(3.1) Ivory Horn Heirs, Devisees, Successors, or Assigns		
(3.1.5) Danny W. Elder Heirs, Devisees, Successors, or Assigns <i>(documentation pending)</i>	0.0092 acres 1/180 of 1.66 acres	0.0003%
(3.1.5.1) Rodney Elder 37 South Farmer Street Richlands, VA 24641		
(3.1.5.2) Roby Elder PO Box 244 Richlands, VA 24641		
(3.1.5.3) Robbie Elder 516 Limestone Road Pounding Mill, VA 24637		

Exhibit E
 Buchanan No.1 SGU #2
 Docket #VGOB 08-1118-2367-02
 List of Owners/Claimants that require escrow
 (3,386.50 Acre Unit)

	Acres in Unit	Interest in Unit
(3.1.5.4) Ryan Elder PO Box 505 Pounding Mill, VA 24637		
Total Tract Acres	0.0243	
Total Tract Percent		0.0007%

Tract #26F, 0.81 acres

Escrow due to Title Conflict

COAL OWNERSHIP

(1) Hurt McGuire Land Trust <i>William P. Stilwell Tract (143.60 acre tract)</i> P.O. Box 1067 Bluefield, VA 24605	0.81 acres	0.0239%
---	------------	---------

OIL & GAS OWNERSHIP

(1) Rodney D. Taylor, et ux 144 Rose Moss Lane Bandy, VA 24602	0.81 acres	0.0239%
--	------------	---------

- OR -

A.E. Shreve, et al <i>(aka Albert Ball Heirs, et al.)</i>	0.81 acres	0.0239%
--	------------	---------

(1) Albert Ball Heirs, Devisees, Successors or Assigns (1/2)

(a) Donald E. Ball Heirs, Devisees,
Successors or Assigns (1/6)

(a.1) Myrtle McGlothlin Ball, widow 122 Fox Hill Rd. Raven, VA 24639	0.135 acres 1/6 of 0.81 acres	0.0040%
--	----------------------------------	---------

(b) Lawrence E. Ball Heirs, Devisees,
Successors or Assigns (1/6)

(b.1) Bobby Ball 120 Flamingo Rd. Raven, VA 24639	0.068 acres 1/12 of 0.81 acres	0.0020%
---	-----------------------------------	---------

(b.2) Tommy Gerald Ball Heirs, Devisees,
Successors or Assigns

(b.2.1) Mark Anthony Ball 104 Lee St. Richlands, VA 24641	0.006 acres 1/144 of 0.81 acres	0.0002%
---	------------------------------------	---------

(b.2.2) Kimberly Dawn Dunford 2875 Crocketts Cove Rd. Wytheville, VA 24382-4892	0.006 acres 1/144 of 0.81 acres	0.0002%
---	------------------------------------	---------

(b.2.3) Chadwick Ervin Ball 2552 Crocketts Cove Rd. Wytheville, VA 24382-4892	0.006 acres 1/144 of 0.81 acres	0.0002%
---	------------------------------------	---------

(b.2.4) Todd Edward Ball 1803 Hollowbrook Dr. Holt, MI 48842	0.006 acres 1/144 of 0.81 acres	0.0002%
--	------------------------------------	---------

(b.3) Edward Eugene Ball Heirs, Devisees,
Successors or Assigns

Exhibit E
Buchanan No.1 SGU #2
Docket #VGOB 08-1118-2367-02
List of Owners/Claimants that require escrow
(3,386.50 Acre Unit)

	Acres in Unit	Interest in Unit
(b.3.1) Sharon K. Ball* 2413 Crocketts Cove Rd. Wytheville, VA 24382-4892	0.015 acres 1/54 of 0.81 acres	0.0004%
(b.3.2) Mark Anthony Ball* 104 Lee St. Richlands, VA 24641	0.008 acres 1/108 of 0.81 acres	0.0002%
(b.3.3) Kimberly Dawn Dunford* 2875 Crocketts Cove Rd. Wytheville, VA 24382-4892	0.008 acres 1/108 of 0.81 acres	0.0002%
(b.3.4) Chadwick Ervin Ball* 2552 Crocketts Cove Rd. Wytheville, VA 24382-4892	0.008 acres 1/108 of 0.81 acres	0.0002%
(b.3.5) Todd Edward Ball* 1803 Hollowbrook Dr. Holt, MI 48842	0.008 acres 1/108 of 0.81 acres	0.0002%
<i>*Note: These individuals have a Royalty Division Agreement with the coal owner. Payment is unable to be made until a Trust for Edward Ball is established. (See 10/27/10 letter from AWW in the the Albert Ball heirship file for more information.)</i>		

(c) James Ball Heirs, Devisees,
Successors or Assigns (1/6)

(c.1) Melissa R. Lawson P. O. Box 155 Raven, VA 24639	0.045 acres 1/18 of 0.81 acres	0.0013%
(c.2) Steve R. Ball 23040 Kastree Dr. Bristol, VA 24202	0.045 acres 1/18 of 0.81 acres	0.0013%
(c.3) Danny R. Ball 3488 Road Ridge Turnpike Raven, VA 24639	0.045 acres 1/18 of 0.81 acres	0.0013%

(2) A. E. Shreve Heirs, Devisees,
Successors or Assigns (1/4)

(a) Wilma R. Hale P. O. Box 447 Doran, VA 24612	0.041 acres 1/20 of 0.81 acres	0.0012%
(b) Elsie Mutter 304 Ratcliff Lane Cedar Bluff, VA 24609	0.041 acres 1/20 of 0.81 acres	0.0012%
(c) Peggy E. Shook P.O. Box 520 Doran, VA 24612	0.041 acres 1/20 of 0.81 acres	0.0012%
(d) Linda Johnson P.O. Box 36 Doran, VA 24612	0.041 acres 1/20 of 0.81 acres	0.0012%

(e) Naomi L. Keen Heirs, Devisees,
Successors or Assigns

(e.1) Teresa Church P.O. Box 8 Doran, VA 24612	0.014 acres 1/60 of 0.81 acres	0.0004%
(e.2) Sandra S. Vance P.O. Box 2017 Cedar Bluff, VA 24609	0.014 acres 1/60 of 0.81 acres	0.0004%

Exhibit E
Buchanan No.1 SGU #2
Docket #VGOB 08-1118-2367-02
List of Owners/Claimants that require escrow
(3,386.50 Acre Unit)

	Acres in Unit	Interest in Unit
(e.3) Bailey E. Whited P.O. Box 1862 Richlands, VA 24614	0.014 acres 1/60 of 0.81 acres	0.0004%
(3) Reece W. Shreve Heirs, Devises, Successors or Assigns (1/4)		
(a) D. Faye Lowe 2616 Brown Street Richlands, VA 24641	0.101 acres 1/8 of 0.81 acres	0.0030%
(b) Nancy Young 919 Camelot Dr., Apt. 38 Salem, VA 24153	0.101 acres 1/8 of 0.81 acres	0.0030%
<u>Tract #261, 0.35 acres</u>		
<u>COAL OWNERSHIP</u>		
(1) Hurt McGuire Land Trust <i>William P. Stilwell Tract (143.60 acre tract)</i> P.O. Box 1067 Bluefield, VA 24605	0.35 acres	0.0103%
<u>OIL & GAS OWNERSHIP</u>		
<i>Outstanding W9/Affidavit</i>		
(1) Trustees of Osborne Mountain Pentecostal Church c/o Luther Bowman, Pastor 1101 Gable Rd. Raven, VA 24639	0.35 acres	0.0103%
Total Acreage Remaining in Escrow in Unit	103.5461	
Total Percentage Remaining in Escrow in Unit		3.0576%

Exhibit EE
 Buchanan No.1 SGU #2
 Docket #VGOB 08-1118-2367-02
 List of Respondents with Royalty Split Agreements/Court Orders/HB2058
 (3,386.50 Acre Unit)

	Acres in Unit	Interest in Unit	Percent of Escrow
<u>Tract #6, 24.66 acres</u>			
<u>COAL OWNERSHIP</u>			
(1) J. H. Franks Heirs, Devisees, Successors or Assigns, et al. <i>(114 Acre Tract)</i>	24.66 acres	0.7282%	
(b) Buchanan Mining Co LLC 3337 Contrary Creek Rd Raven, VA 24639	12.33 acres 1/2 of 24.66 acres	0.3641%	<i>n/a</i>
<u>OIL & GAS OWNERSHIP</u>			
(1) J. H. Franks Heirs, Devisees, Successors or Assigns, et al. <i>(114 Acre Tract)</i>	24.66 acres	0.7282%	
(b) Ronald Clyborne 9325 Olympic View Drive Edmonds, WA 98020-2397	12.33 acres 1/2 of 24.66 acres	0.3641%	<i>n/a</i>
	Tract acres resolved	12.3300	
	Tract percentage resolved	0.3641%	
<u>Tract #9, 6.68 acres</u>			
<u>COAL OWNERSHIP</u>			
(1) J. H. Franks Heirs, Devisees, Successors or Assigns, et al. <i>(111 Acre Tract)</i>	6.68 acres	0.1973%	
(b) Buchanan Mining Co LLC 3337 Contrary Creek Rd Raven, VA 24639	3.34 acres 1/2 of 6.68 acres	0.0986%	<i>n/a</i>
<u>OIL & GAS OWNERSHIP</u>			
(1) J. H. Franks Heirs, Devisees, Successors or Assigns, et al. <i>(111 Acre Tract)</i>	6.68 acres	0.1973%	
(b) Ronald Clyborne 9325 Olympic View Drive Edmonds, WA 98020-2397	3.34 acres 1/2 of 6.68 acres	0.0986%	<i>n/a</i>
	Tract acres resolved	3.3400	
	Tract percentage resolved	0.0986%	
<u>Tract #10, 15.30 acres</u>			
<u>COAL OWNERSHIP</u>			
(1) J. H. Franks Heirs, Devisees, Successors or Assigns, et al. <i>(18 Acre Tract)</i>	15.30 acres	0.4518%	
(b) Buchanan Mining Co LLC 3337 Contrary Creek Rd Raven, VA 24639	7.65 acres 1/2 of 15.30 acres	0.2259%	<i>n/a</i>
<u>OIL & GAS OWNERSHIP</u>			
(1) J. H. Franks Heirs, Devisees, Successors or Assigns, et al. <i>(18 Acre Tract)</i>	15.30 acres	0.4518%	
(b) Ronald Clyborne 9325 Olympic View Drive Edmonds, WA 98020-2397	7.65 acres 1/2 of 15.30 acres	0.2259%	<i>n/a</i>
	Tract acres resolved	7.6500	
	Tract percentage resolved	0.2259%	

Exhibit EE
 Buchanan No.1 SGU #2
 Docket #VGOB 08-1118-2367-02
 List of Respondents with Royalty Split Agreements/Court Orders/HB2058
 (3,386.50 Acre Unit)

	Acres in Unit	Interest in Unit	Percent of Escrow
<u>Tract #12, 2.00 acres</u>			
<u>COAL OWNERSHIP</u>			
(1) J. H. Franks Heirs, Devisees, Successors or Assigns, et al.	2.00 acres	0.0591%	
(b) Buchanan Mining Co LLC 3337 Contrary Creek Rd Raven, VA 24639	1.00 acres 1/2 of 2.00 acres	0.0295%	n/a
<u>OIL & GAS OWNERSHIP</u>			
(1) J. H. Franks Heirs, Devisees, Successors or Assigns, et al.	2.00 acres	0.0591%	
(b) Ronald Clyborne 9325 Olympic View Drive Edmonds, WA 98020-2397	1.00 acres 1/2 of 2.00 acres	0.0295%	n/a
Tract acres resolved	1.0000		
Tract percentage resolved		0.0295%	

Tract #16, 1.90 acres

COAL OWNERSHIP

(1) Richard Deskins Heirs, Devisees, Successors or Assigns, et al. <i>(181.00 Acre Tract)</i>	1.90 acres	0.0561%	
(2) Louise J. Deskins; Deeded to Claude Deskins			
(2.1) Claude (Cloyd) Edward Deskins Heirs aka C.E. Deskins & Claude E. Deskins			
(2.1.1.1) Linda Vandyke Heirs, Devisees, Successors, or Assigns			
(2.1.1.1.1) Lida Jaydene Holzgrefe 13765 Sea Biscuit Drive Reno, NV 89521	0.0388 acres 1/49 of 1.90 acres	0.0011%	n/a
(2.1.1.1.2) Edith McGlothlin 2619 Derubertis Drive North Madison, OH 44057	0.0388 acres 1/49 of 1.90 acres	0.0011%	n/a
(2.1.1.4) Daris Deskins Heirs, Devisees, Successors, or Assigns			
(2.1.1.4.1) Madeline Essie Deskins Heirs, Devisees, Successors, or Assigns			
(2.1.1.4.1.1) Patricia (Patty) Sutter 177 Duff Drive Avon Lake, OH 44012	0.0194 acres 1/98 of 1.90 acres	0.0006%	n/a
(2.1.1.4.1.2) Wanda "Connie" Deskins 3660 Wade Lane East Colorado Springs, CO 80917	0.0194 acres 1/98 of 1.90 acres	0.0006%	n/a

OIL & GAS OWNERSHIP

(1) Richard Deskins Heirs, Devisees, Successors or Assigns, et al. <i>(181.00 Acre Tract)</i>	1.90 acres	0.0561%	
(a) C.P. (Perry) Deskins Heirs, Devisees, Successors or Assigns			
(a.1) Sarah Deskins Heirs, Devisees, Successors or Assigns			
(a.1.1) Agnes Deskins - predeceased, no issue			
(a.1.2) Lorine Deskins - predeceased - no issue			

Exhibit EE
 Buchanan No.1 SGU #2
 Docket #VGOB 08-1118-2367-02
 List of Respondents with Royalty Split Agreements/Court Orders/HB2058
 (3,386.50 Acre Unit)

	Acres in Unit	Interest in Unit	Percent of Escrow
(a.1.3) Myrtle Langley Heirs, Devisees, Successors or Assigns			
(a.1.3.1) Arnold R. Langley Heirs, Devisees, Successors, or Assigns			
(a.1.3.1.1) Virginia Langley 4851 Hidden Valley Ct Gainesville, GA 30504	0.0339 acres 1/56 of 1.90 acres	0.0010%	n/a
<i>*Prevailing plaintiff under Case No. CL15-361 Awarded 100% of the CBM royalty (Represented by Gerald Gray)</i>			
(a.1.4) Leonard Richard Deskins, Sr. Heirs, Devisees, Successors or Assigns			
(a.1.4.1) Norma Gay Deskins Heirs, Devisees, Successors or Assigns			
(a.1.4.1.1) Leonard R. Deskins, Jr. Heirs, Devisees, Successors or Assigns			
(a.1.4.1.1.1) Debra G. Belcher Deskins, 2nd wife 1017 High St. Bucyrus, OH 44820	0.0019 acres 1/1008 of 1.90 acres	0.0001%	n/a
<i>*Prevailing plaintiff under Case No. CL15-361 Awarded 100% of the CBM royalty (Represented by Gerald Gray)</i>			
(a.1.4.1.1.2) Angela Dawn Chandler 672 Hopley Ave Bucyrus, OH 44820	0.0013 acres 1/1512 of 1.90 acres	0.0000%	n/a
(a.1.4.1.1.3) Bobby Deskins 203 Hayes St Bucyrus, OH 44820	0.0013 acres 1/1512 of 1.90 acres	0.0000%	n/a
(a.1.4.1.1.4) Richard Eric Deskins PO Box 261 Lebanon, VA 24266	0.0013 acres 1/1512 of 1.90 acres	0.0000%	n/a
(a.1.4.1.2) Clifford L. Deskins Heirs, Devisees, Successors or Assigns			
(a.1.4.1.2.1) Barbara Wooten Deskins 8124 Curle Dr. West Point, VA 23181	0.0013 acres 1/1512 of 1.90 acres	0.0000%	n/a
<i>*Prevailing plaintiff under Case No. CL15-361 Awarded 100% of the CBM royalty (Represented by Gerald Gray)</i>			
(a.1.4.1.2.1.1) Carole Lisa Liggan Otto PO Box 2251 Louisa, VA 23093	0.0011 acres 1/1728 of 1.90 acres	0.0000%	n/a
<i>*Prevailing plaintiff under Case No. CL15-361 Awarded 100% of the CBM royalty (Represented by Gerald Gray)</i>			
(a.1.4.1.2.1.2) David Lee Deskins PO Box 33 Barhamsville, VA 23011	0.0011 acres 1/1728 of 1.90 acres	0.0000%	n/a
<i>*Prevailing plaintiff under Case No. CL15-361 Awarded 100% of the CBM royalty (Represented by Gerald Gray)</i>			

Exhibit EE
 Buchanan No.1 SGU #2
 Docket #VGOB 08-1118-2367-02
 List of Respondents with Royalty Split Agreements/Court Orders/HB2058
 (3,386.50 Acre Unit)

	Acres in Unit	Interest in Unit	Percent of Escrow
(a.1.4.1.2.1.3) Gregory N. Deskins PO Box 189 Barhamsville, VA 23011	0.0011 acres 1/1728 of 1.90 acres	0.0000%	<i>n/a</i>
<i>*Prevailing plaintiff under Case No. CL15-361 Awarded 100% of the CBM royalty (Represented by Gerald Gray)</i>			
(a.1.4.1.2.1.4) Matthew Deskins 8124 Curle Drive West Point, VA 23181-9435	0.0011 acres 1/1728 of 1.90 acres	0.0000%	<i>n/a</i>
<i>*Prevailing plaintiff under Case No. CL15-361 Awarded 100% of the CBM royalty (Represented by Gerald Gray)</i>			
(a.1.4.1.3) J.P. (John Perry) Deskins Heirs, Devisees, Successors or Assigns			
(a.1.4.1.3.1) Ruby Geraldine Deskins 385 Stone Branch Rd. Honaker, VA 24260	0.0038 acres 1/504 of 1.90 acres	0.0001%	<i>n/a</i>
<i>*Prevailing plaintiff under Case No. CL15-361 Awarded 100% of the CBM royalty (Represented by Gerald Gray)</i>			
(a.1.4.1.3.1.1) Jackie Deskins Heirs, Devisees, Successors or Assigns			
(a.1.4.1.3.1.1.1) Ellis Lee Deskins 385 Stone Branch Road Honaker, VA 24260	0.0002 acres 1/8064 of 1.90 acres	0.0000%	<i>n/a</i>
(a.1.4.1.3.1.1.2) Morgan Faith Deskins (minor) c/o Rita Deskins 385 Stone Branch Rd. Honaker, VA 24260	0.0002 acres 1/8064 of 1.90 acres	0.0000%	<i>n/a</i>
(a.1.4.1.3.1.2) Larry Keith Deskins 385 Stone Branch Rd. Honaker, VA 24260	0.0005 acres 1/4032 of 1.90 acres	0.0000%	<i>n/a</i>
(a.1.4.1.3.1.3) Rita Deskins 385 Stone Branch Rd. Honaker, VA 24260	0.0005 acres 1/4032 of 1.90 acres	0.0000%	<i>n/a</i>
(a.1.4.1.3.1.4) Rhonda Kay "Katie" Deskins Heirs, Devisees, Successors or Assigns			
(a.1.4.1.3.1.4.1) Arnold "Bo" Cook Heirs, Devisees, Successors or Assigns			
(a.1.4.1.3.1.4.1.1) Vanessa Dillon 1071 Open Fork Rd Pikeville, KY 41501	0.0002 acres 1/12096 of 1.90 acres	0.0000%	<i>n/a</i>
(a.1.4.1.3.1.4.1.2) Michael W. Cook 1305 Dixie Lane Honaker, VA 24260	0.0002 acres 1/12096 of 1.90 acres	0.0000%	<i>n/a</i>
(a.1.4.1.3.1.4.1.3) Danny Cook 1219 Dixie Lane Honaker, VA 24260	0.0002 acres 1/12096 of 1.90 acres	0.0000%	<i>n/a</i>
(a.1.4.1.4) Jerry F. Deskins Heirs, Devisees, Successors or Assigns			
(a.1.4.1.4.1) Linda S. Honaker Deskins Heirs, Devisees, Successors, or Assigns			

**Prevailing plaintiff under Case No. CL15-361
Awarded 100% of the CBM royalty (Represented by Gerald Gray)*

Exhibit EE
 Buchanan No.1 SGU #2
 Docket #VGOB 08-1118-2367-02
 List of Respondents with Royalty Split Agreements/Court Orders/HB2058
 (3,386.50 Acre Unit)

	Acres in Unit	Interest in Unit	Percent of Escrow
(a.1.4.1.4.1.1) Mary Renee Williams 316 Neumann Ave Gallion, OH 44833	0.0019 acres 1/1008 of 1.90 acres	0.0001%	<i>n/a</i>
(a.1.4.1.4.1.2) Dana LaRecia Alley 1031 Georges Creek Rd Gallipolis, OH 45631	0.0019 acres 1/1008 of 1.90 acres	0.0001%	<i>n/a</i>
(a.1.4.1.4.1.3) Larry Eugene Booth 375 Wiley Street Crestline, OH 44827	0.0019 acres 1/1008 of 1.90 acres	0.0001%	<i>n/a</i>
(a.1.4.1.5) Donald W. Deskins P. O. Box 1184 Honaker, VA 24260	0.0057 acres 1/336 of 1.90 acres	0.0002%	<i>n/a</i>
<i>*Prevailing plaintiff under Case No. CL15-361 Awarded 100% of the CBM royalty (Represented by Gerald Gray)</i>			
(a.1.4.1.6) Norma R. Hale PO Box 240 Jewell Ridge, VA 24622	0.0057 acres 1/336 of 1.90 acres	0.0002%	<i>n/a</i>
<i>*Prevailing plaintiff under Case No. CL15-361 Awarded 100% of the CBM royalty (Represented by Gerald Gray)</i>			
(a.1.5) Ellis Deskins Heirs, Devisees, Successors or Assigns			
(a.1.5.1) Frieda Coltrane Deskins Heirs, Devisees, Successors or Assigns			
(a.1.5.1.1) Michael P. Deskins 222 Beaver Dam Road Hillsville, VA 24343	0.0170 acres 1/112 of 1.90 acres	0.0005%	<i>n/a</i>
<i>*Prevailing plaintiff under Case No. CL15-361 Awarded 100% of the CBM royalty (Represented by Gerald Gray)</i>			
(a.1.5.1.2) Ellis Daniel Deskins, Jr. 554 Silver Leaf Road Dugspur, VA 24325	0.0170 acres 1/112 of 1.90 acres	0.0005%	<i>n/a</i>
<i>*Prevailing plaintiff under Case No. CL15-361 Awarded 100% of the CBM royalty (Represented by Gerald Gray)</i>			
(a.1.6) Delles G. Deskins Heirs, Devisees, Successors or Assigns			
(a.1.6.1) Ilean Keen Clifton Heirs, Devisees, Successors or Assigns			
(a.1.6.1.1) Althea Walker Bollinger 8191 Varina Rd. Richmond, VA 23231	0.0339 acres 1/56 of 1.90 acres	0.0010%	<i>n/a</i>
<i>*Prevailing plaintiff under Case No. CL15-361 Awarded 100% of the CBM royalty (Represented by Gerald Gray)</i>			
(a.1.7) Bertie Jay Deskins Heirs, Devisees, Successors or Assigns			
(a.1.7.1) Billanora C. Deskins Heirs, Devisees, Successors or Assigns			

Exhibit EE
 Buchanan No.1 SGU #2
 Docket #VGOB 08-1118-2367-02
 List of Respondents with Royalty Split Agreements/Court Orders/HB2058
 (3,386.50 Acre Unit)

	Acres in Unit	Interest in Unit	Percent of Escrow
(a.1.7.1.1) Astra Harris Heirs, Devisees, Successors, or Assigns			
<i>*Prevailing plaintiff under Case No. CL15-361 Awarded 100% of the CBM royalty (Represented by Gerald Gray)</i>			
(a.1.7.1.1.2) Gary Steven Adkins 4700 Prospect Hill Rd Grass Lake, MI 49240	0.0017 acres 1/1120 of 1.90 acres	0.0001%	n/a
(a.1.7.1.1.3) Brian Curt Adkins 4070 Wood Road Rives Junction, MI 49277	0.0017 acres 1/1120 of 1.90 acres	0.0001%	n/a
(a.1.7.1.1.4) Richard Adkins 2047 Campbell Hollow Rd Honaker, VA 24260	0.0017 acres 1/1120 of 1.90 acres	0.0001%	n/a
(a.1.7.1.2) William Randall Deskins 120 Deer Run Clinton, MI 48136	0.0068 acres 1/280 of 1.90 acres	0.0002%	n/a
<i>*Prevailing plaintiff under Case No. CL15-361 Awarded 100% of the CBM royalty (Represented by Gerald Gray)</i>			
(a.1.7.1.3) Perry Christopher Deskins 494 Twin Oak Circle Lebanon, VA 24266	0.0068 acres 1/280 of 1.90 acres	0.0002%	n/a
<i>*Prevailing plaintiff under Case No. CL15-361 Awarded 100% of the CBM royalty (Represented by Gerald Gray)</i>			
(a.1.7.1.4) Myrtle Ann Jefferson 11625 Bell House Road Providence Forge, VA 23140	0.0068 acres 1/280 of 1.90 acres	0.0002%	n/a
<i>*Prevailing plaintiff under Case No. CL15-361 Awarded 100% of the CBM royalty (Represented by Gerald Gray)</i>			
(a.1.7.1.5) Bertie Jay Deskins, Jr. Heirs, Devisees, Successors or Assigns			
(a.1.7.1.5.1) Linda D. Lockhart Deskins 208 Whites Subdivision Cedar Bluff, VA 24609	0.0068 acres 1/280 of 1.90 acres	0.0002%	n/a
<i>*Prevailing plaintiff under Case No. CL15-361 Awarded 100% of the CBM royalty (Represented by Gerald Gray)</i>			
(a.1.8) Charles P. Deskins, Jr. Heirs, Devisees, Successors or Assigns			
(a.1.8.1) Barbara Louise (Deskins) Miller 6134 Miller Creek Road Swords Creek, VA 24649	0.0085 acres 1/224 of 1.90 acres	0.0003%	n/a
<i>*Prevailing plaintiff under Case No. CL15-361 Awarded 100% of the CBM royalty (Represented by Gerald Gray)</i>			
(a.1.8.2) James "Ron" Deskins Heirs, Devisees, Successors or Assigns			
(a.1.8.2.1) Barbara Louise (Deskins) Miller 6134 Miller Creek Road Swords Creek, VA 24649	0.0085 acres 1/224 of 1.90 acres	0.0003%	n/a
<i>*Prevailing plaintiff under Case No. CL15-361 Awarded 100% of the CBM royalty (Represented by Gerald Gray)</i>			

Exhibit EE
 Buchanan No.1 SGU #2
 Docket #VGOB 08-1118-2367-02
 List of Respondents with Royalty Split Agreements/Court Orders/HB2058
 (3,386.50 Acre Unit)

	Acres in Unit	Interest in Unit	Percent of Escrow
(a.1.8.3) Rose Mary Deskins Perkins Heirs, Devisees, Successors or Assigns (predeceased)			
(a.1.8.3.1) Sonya Deskins Hawthorne 6732 Birkshire Dr Everett, WA 98204	0.0042 acres 1/448 of 1.90 acres	0.0001%	<i>n/a</i>
<i>*Prevailing plaintiff under Case No. CL15-361 Awarded 100% of the CBM royalty (Represented by Gerald Gray)</i>			
(a.1.8.3.2) Lonnie Perkins 17347 Wilkinson Drive Abingdon, VA 24211	0.0042 acres 1/448 of 1.90 acres	0.0001%	<i>n/a</i>
<i>*Prevailing plaintiff under Case No. CL15-361 Awarded 100% of the CBM royalty (Represented by Gerald Gray)</i>			
(a.1.8.4) Lois June "Junie" Deskins Hurd Heirs, Devisees, Successors or Assigns (predeceased)			
(a.1.8.4.1) Michael Hurd 28 Aspen Ct Rd Honaker, VA 24260	0.0085 acres 1/224 of 1.90 acres	0.0003%	<i>n/a</i>
<i>*Prevailing plaintiff under Case No. CL15-361 Awarded 100% of the CBM royalty (Represented by Gerald Gray)</i>			
(a.1.9) Billy Joe Deskins 5441 Drill Rd. Honaker, VA 24260	0.0339 acres 1/56 of 1.90 acres	0.0010%	<i>n/a</i>
<i>*Prevailing plaintiff under Case No. CL15-361 Awarded 100% of the CBM royalty (Represented by Gerald Gray)</i>			
(a.1.10) Winfred L. Deskins Heirs, Devisees, Successors or Assigns			
(a.1.10.1) Samuel L. Deskins 883 Lynn Spring Rd Swords Creek, VA 24649	0.0339 acres 1/56 of 1.90 acres	0.0010%	<i>n/a</i>
<i>*Prevailing plaintiff under Case No. CL15-361 Awarded 100% of the CBM royalty (Represented by Gerald Gray)</i>			
(b) Louise J. Deskins Heirs, Devisees, Successors or Assigns			
(b.1) Claude (Cloyd) Edward Deskins Heirs, Devisees, Successors or Assigns (aka C.E. Deskins & Claude E. Deskins)			
(b.1.1) Mary E Deskins Heirs, Devisees, Successors or Assigns			
(b.1.1.1) Lida Vandyke Heirs, Devisees, Successors or Assigns			
(b.1.1.1.1) Lida Jaydene Holzgreffe 13765 Seabiscuit Drive Reno, NV 89521	0.0388 acres 1/49 of 1.90 acres	0.0011%	<i>n/a</i>
(b.1.2) Edith McGlothlin 2619 Derubertis Drive N. Madison, OH 44057	0.0388 acres 1/49 of 1.90 acres	0.0011%	<i>n/a</i>
(b.1.3) Ralph Deskins Heirs, Devisees, Successors or Assigns			
(b.1.3.1) Marie McNealy Deskins Ferguson 21576 G.C. Perry Hwy Tazewell, VA 24651	0.0388 acres 1/49 of 1.90 acres	0.0011%	<i>n/a</i>

Exhibit EE
Buchanan No.1 SGU #2
Docket #VGOB 08-1118-2367-02
List of Respondents with Royalty Split Agreements/Court Orders/HB2058
(3,386.50 Acre Unit)

	Acres in Unit	Interest in Unit	Percent of Escrow
(b.1.4) Daris Deskins Heirs, Devisees, Successors or Assigns			
(b.1.4.1) Madeline Essie Deskins Heirs, Devisees, Successors or Assigns			
(b.1.4.1.1) Patricia Sutter 177 Duff Drive Avon Lake, OH 44012	0.0194 acres 1/98 of 1.90 acres	0.0006%	<i>n/a</i>
(b.1.4.1.2) Wanda (Connie) Deskins 3660 Wade Lane East Colorado Springs, CO 80917	0.0194 acres 1/98 of 1.90 acres	0.0006%	<i>n/a</i>
(b.1.5) Gaylene A. Horn Heirs, Devisees Successors or Assigns			
(b.1.5.1) Andrew C. Horne 21467 Green Springs Road Abingdon, VA 24211	0.0129 acres 1/147 of 1.90 acres	0.0004%	<i>n/a</i>
(b.1.5.2) Kathy Boggs 117 Kimberwicke Drive Summerville, SC 29483	0.0129 acres 1/147 of 1.90 acres	0.0004%	<i>n/a</i>
(b.1.5.3) Jerry D. Horn Heirs, Devisees, Successors or Assigns			
(b.1.5.3.1) Richard Lee Horn 3007 Brookhill Court Georgetown, IN 47122	0.0065 acres 1/294 of 1.90 acres	0.0002%	<i>n/a</i>
(b.1.5.3.2) Adam Matthew Horn 309 Timothy Ln NW Roanoke, VA 24017	0.0065 acres 1/294 of 1.90 acres	0.0002%	<i>n/a</i>
(b.1.6) Myrtle Deskins Sisk Heirs, Devisees, Successors or Assigns			
(b.1.6.1) Jimmy Sisk Sr. 327 Stewart Ave. S.W. Massillon, OH 44646	0.0388 acres 1/49 of 1.90 acres	0.0011%	<i>n/a</i>
(b.1.7) Otis Harvey Deskins Heirs, Devisees, Successors or Assigns			
(b.1.7.1) Joyce L. Ratliff 242 Primrose Drive Shelbyville, IN 46176	0.0065 acres 1/294 of 1.90 acres	0.0002%	<i>n/a</i>
(b.1.7.3) Billy R. Deskins 1111 Superior Drive Auburn, IN 46706	0.0065 acres 1/294 of 1.90 acres	0.0002%	<i>n/a</i>
(b.1.7.4) Lois Jean High P. O. Box 24 Corunna, IN 46730	0.0065 acres 1/294 of 1.90 acres	0.0002%	<i>n/a</i>
(b.1.7.5) Joan E. Deskins 518 Touring Dr. Auburn, IN 46706	0.0065 acres 1/294 of 1.90 acres	0.0002%	<i>n/a</i>
(b.1.7.6) Joe H. Deskins 5272 County Rd. 35 Auburn, IN 46706	0.0065 acres 1/294 of 1.90 acres	0.0002%	<i>n/a</i>
(c) Rachel McNeil Heirs, Devisees, Successors or Assigns			

Exhibit EE
 Buchanan No.1 SGU #2
 Docket #VGOB 08-1118-2367-02
 List of Respondents with Royalty Split Agreements/Court Orders/HB2058
 (3,386.50 Acre Unit)

	Acres in Unit	Interest in Unit	Percent of Escrow
(c.1) Oliver McNeil Heirs, Devisees, Successors or Assigns			
(c.1.1) Stanton L. McNeil Heirs, Devisees, Successors or Assigns			
(c.1.1.1) Cloetta McNeil Bradley Heirs, Devisees, Successors or Assigns			
(c.1.1.1.1) Jack Wayne McNeil 59 Silverbirch Drive Blue Ridge, VA 24046	0.0014 acres 1/1400 of 1.90 acres	0.0000%	<i>n/a</i>
(c.1.1.1.2) Christopher Todd McNeil 425 Argos Rd. Yukon, OK 73099-9757	0.0010 acres 3/5600 of 1.90 acres	0.0000%	<i>n/a</i>
(c.1.1.1.3) Rodrick Staton McNeil 2500 Cheverny Dr McKinney, TX 75070	0.0010 acres 3/5600 of 1.90 acres	0.0000%	<i>n/a</i>
(c.1.1.1.4) Robert Scott McNeil 102 Olde Well Loop Rd. Wilmington, NC 28411-6146	0.0003 acres 1/5600 of 1.90 acres	0.0000%	<i>n/a</i>
(c.1.1.1.5) Edward & Anita McNeil 2412 Sequoia Park Yukon, OK 73099-5822	0.0132 acres 39/5600 of 1.90 acres	0.0004%	<i>n/a</i>
(c.1.2) Hazel McNeil Heirs, Devisees, Successors or Assigns			
(c.1.2.1) Geneva J. McNeil Heirs, Devisees, Successors or Assigns			
(c.1.2.1.1) Jack Wayne McNeil 59 Silverbirch Drive Blue Ridge, VA 24046	0.0034 acres 1/560 of 1.90 acres	0.0001%	<i>n/a</i>
(c.1.2.1.2) Edward McNeil 2412 Sequoia Park Yukon, OK 73099-5822	0.0034 acres 1/560 of 1.90 acres	0.0001%	<i>n/a</i>
(c.1.2.1.3) Thomas Milton McNeil 2555 Barbara Drive Camarillo, CA 93012	0.0034 acres 1/560 of 1.90 acres	0.0001%	<i>n/a</i>
(c.1.2.1.4) Jocita McNeil Dreyer 3025 21st Avenue W. Bradenton, FL 34205-3009	0.0034 acres 1/560 of 1.90 acres	0.0001%	<i>n/a</i>
(c.1.2.1.5) Juanita McNeil Langford Kumar PO Box 2331 Oneco, FL 34264	0.0034 acres 1/560 of 1.90 acres	0.0001%	<i>n/a</i>
(c.1.3) James T. McNeil Heirs, Devisees Successors or Assigns (pre-deceased)			
(c.1.3.1) Thomas Milton McNeil 2555 Barbara Drive Camarillo, CA 93012	0.0057 acres 1/336 of 1.90 acres	0.0002%	<i>n/a</i>
(c.1.3.2) Jocita McNeil Dreyer 3025 21st Avenue W. Bradenton, FL 34205-3009	0.0057 acres 1/336 of 1.90 acres	0.0002%	<i>n/a</i>
(c.1.3.3) Juanita McNeil Langford Kumar PO Box 2331 Oneco, FL 34264	0.0057 acres 1/336 of 1.90 acres	0.0002%	<i>n/a</i>

Exhibit EE
Buchanan No.1 SGU #2
Docket #VGOB 08-1118-2367-02
List of Respondents with Royalty Split Agreements/Court Orders/HB2058
(3,386.50 Acre Unit)

	Acres in Unit	Interest in Unit	Percent of Escrow
(c.1.4) Geneva J. McNeil Heirs, Devisees, Successors or Assigns			
(c.1.4.1) Jack Wayne McNeil 59 Silverbirch Drive Blue Ridge, VA 24046	0.0034 acres 1/560 of 1.90 acres	0.0001%	<i>n/a</i>
(c.1.4.2) Edward McNeil 2412 Sequoia Park Yukon, OK 73099-5822	0.0034 acres 1/560 of 1.90 acres	0.0001%	<i>n/a</i>
(c.1.4.3) Thomas Milton McNeil 2555 Barbara Drive Camarillo, CA 93012	0.0034 acres 1/560 of 1.90 acres	0.0001%	<i>n/a</i>
(c.1.4.4) Jocita McNeil Dreyer 3025 21st Avenue W. Bradenton, FL 34205-3009	0.0034 acres 1/560 of 1.90 acres	0.0001%	<i>n/a</i>
(c.1.4.5) Juanita McNeil Langford Kumar PO Box 2331 Oneco, FL 34264	0.0034 acres 1/560 of 1.90 acres	0.0001%	<i>n/a</i>
(c.2) Rosa Adkins Heirs, Devisees, Successors or Assigns			
(c.2.1) Felda Lenore Adkins Bland Heirs, Devisees, Successors or Assigns			
(c.2.1.1) Charlotte Elaine Bland Mason Heirs, Devisees, Successors or Assigns			
(c.2.1.1.1) Robert E. Mason 38 Reddington Court West Carrollton, OH 45449	0.0339 acres 1/56 of 1.90 acres	0.0010%	<i>n/a</i>
(c.2.2) Betty L. Deweese Heirs, Devisees, Successors or Assigns			
(c.2.2.1) Arthur Elmo Deweese Heirs, Devisees, Successors or Assigns			
(c.2.2.1.1) Robert Wayne Deweese PO Box 186 Peytona Est. Peytona, WV 25154	0.0339 acres 1/56 of 1.90 acres	0.0010%	<i>n/a</i>
(c.3) Eula Hiser Heirs, Devisees, Successors or Assigns			
(c.3.1) Jasper E. Hiser Heirs, Devisees, Successors or Assigns			
(c.3.1.1) John A. Brown Heirs, Devisees, Successors or Assigns			
(c.3.1.1.1) Margaret E. Brown 943 Hamilton Road Ronceverte, WV 24970	0.0679 acres 1/28 of 1.90 acres	0.0020%	<i>n/a</i>
(c.4) Lela (Lillie) Bennett Heirs, Devisees, Successors or Assigns			
(c.4.1) Lester Bennett Heirs, Devisees, Successors or Assigns			
(c.4.1.1) Edith P. Bennett Burge P.O. Box 556 Richlands, VA 24641	0.0679 acres 1/28 of 1.90 acres	0.0020%	<i>n/a</i>

Exhibit EE
Buchanan No.1 SGU #2
Docket #VGOB 08-1118-2367-02
List of Respondents with Royalty Split Agreements/Court Orders/HB2058
(3,386.50 Acre Unit)

	Acres in Unit	Interest in Unit	Percent of Escrow
(d) Cora Mutter Heirs, Devisees, Successors or Assigns			
(d.1) Charlie W. Mutter Heirs, Devisees, Successors or Assigns			
(d.1.1) Mary Evelyn Deskins Heirs, Devisees, Successors or Assigns			
(d.1.1.1) David L. Deskins 183 Pine Tree Dr. Urbana, OH 43078	0.0679 acres 1/28 of 1.90 acres	0.0020%	<i>n/a</i>
(d.1.2) Emory F. Mutter Heirs, Devisees, Successors or Assigns			
(d.1.2.1) Marguerite M. Mutter Heirs, Devisees, Successors or Assigns			
(d.1.2.1.1) Nola Jean Lapp Heirs, Devisees, Successors or Assigns			
(d.1.2.1.1.1) Ron E. Lapp 304 S. Tyler St. Beverly Hills, FL 34465	0.0017 acres 1/1120 of 1.90 acres	0.0001%	<i>n/a</i>
(d.1.2.1.1.2) Roger Lapp 4485 S. Rainbow Dr. Iverness, FL 34452-8049	0.0017 acres 1/1120 of 1.90 acres	0.0001%	<i>n/a</i>
(d.1.2.1.1.3) Paula Lapp Jackson 1333 Eldridge Parkway, Apt. 826 Houston, TX 77077	0.0017 acres 1/1120 of 1.90 acres	0.0001%	<i>n/a</i>
(d.1.2.1.1.4) Douglas Lapp Heirs, Devisees, Successors or Assigns			
(d.1.2.1.1.4.1) Angela Kay Ross Lapp 552 Brown Road Washington, NC 27889-8983	0.0017 acres 1/1120 of 1.90 acres	0.0001%	<i>n/a</i>
(d.1.2.1.2) Howard Deskins 111 Wilson Ct. Huntington, WV 25701	0.0068 acres 1/280 of 1.90 acres	0.0002%	<i>n/a</i>
(d.1.2.1.3) Mary Evelyn Deskins Heirs, Devisees, Successors or Assigns			
(d.1.2.1.3.1) David L. Deskins 183 Pine Tree Dr. Urbana, OH 43078	0.0136 acres 1/140 of 1.90 acres	0.0004%	<i>n/a</i>
(d.1.2.1.4) Ralph Wade Mutter 8416 Washington Avenue Alexandria, VA 22309	0.0045 acres 1/420 of 1.90 acres	0.0001%	<i>n/a</i>
(d.1.2.1.5) Janet Weatherford-Baker 8416 Washington Avenue Alexandria, VA 22309	0.0045 acres 1/420 of 1.90 acres	0.0001%	<i>n/a</i>
(d.1.2.1.6) Russell Dale Mutter P. O. Box 731 Oakwood, VA 24631	0.0045 acres 1/420 of 1.90 acres	0.0001%	<i>n/a</i>
(d.1.2.1.7) David Deskins 8416 Washington Avenue Alexandria, VA 22309	0.0136 acres 1/140 of 1.90 acres	0.0004%	<i>n/a</i>
(d.1.2.1.8) William H. Holcomb Heirs, Devisees, Successors or Assigns			

Exhibit EE
Buchanan No.1 SGU #2
Docket #VGOB 08-1118-2367-02
List of Respondents with Royalty Split Agreements/Court Orders/HB2058
(3,386.50 Acre Unit)

	Acres in Unit	Interest in Unit	Percent of Escrow
(d.1.2.1.8.1) Bonnie Jean Holcomb 1104 Glynn Springs Dr. Williamsburg, VA 23185-2834	0.0136 acres 1/140 of 1.90 acres	0.0004%	<i>n/a</i>
(d.1.3) Richard Coen Mutter Heirs, Devisees, Successors or Assigns			
(d.1.3.1) Shirley Mutter	<i>Life Estate Extinguished</i>		
(d.1.3.1.1) Ralph Wade Mutter PO Box 731 Oakwood, VA 24631-0731	0.0226 acres 1/84 of 1.90 acres	0.0007%	<i>n/a</i>
(d.1.3.1.2) Janet Weatherford-Baker 8416 Washington Avenue Alexandria, VA 22309	0.0226 acres 1/84 of 1.90 acres	0.0007%	<i>n/a</i>
(d.1.3.1.3) Russell Dale Mutter P. O. Box 731 Oakwood, VA 24631	0.0226 acres 1/84 of 1.90 acres	0.0007%	<i>n/a</i>
(d.1.4) Julia Deskins Heirs, Devisees, Successors or Assigns			
(d.1.4.1) Ira J. Deskins	<i>Conveyed interest in DB 243/725</i>		
(d.1.4.1.1) Howard R. Deskins 111 Wilson Ct. Huntington, WV 25701	0.0339 acres 1/56 of 1.90 acres	0.0010%	<i>n/a</i>
(d.1.4.1.2) Nola Jean Lapp Heirs, Devisees, Successors or Assigns			
(d.1.4.1.2.1) Ron E. Lapp 304 S. Tyler St. Beverly Hills, FL 34465	0.0085 acres 1/224 of 1.90 acres	0.0003%	<i>n/a</i>
(d.1.4.1.2.2) Roger Lapp 4485 S. Rainbow Dr. Iverness, FL 34452-8049	0.0085 acres 1/224 of 1.90 acres	0.0003%	<i>n/a</i>
(d.1.4.1.2.3) Paula Lapp Jackson 1333 Eldridge Parkway #826 Houston, TX 77077	0.0085 acres 1/224 of 1.90 acres	0.0003%	<i>n/a</i>
(d.1.2.1.1.4) Douglas Lapp Heirs, Devisees, Successors or Assigns			
(d.1.2.1.1.4.1) Angela Kay Ross Lapp 552 Brown Road Washington, NC 27889-8983	0.0085 acres 1/224 of 1.90 acres	0.0003%	<i>n/a</i>
(e) Claude (Cloyd) Edward Deskins Heirs, Devisees, Successors or Assigns (aka C.E. Deskins & Claude E. Deskins)			
(e.1) Mary E Deskins	<i>Life Estate Extinguished</i>		
(e.1.1) Lida Vandyke Heirs, Devisees, Successors or Assigns			
(e.1.1.1) Lida Jaydene Holzgrefe 13765 Seabiscuit Drive Reno, NV 89521	0.0388 acres 1/49 of 1.90 acres	0.0011%	<i>n/a</i>
(e.1.2) Edith McGlothlin 2619 Derubertis Drive N. Madison, OH 44057	0.0388 acres 1/49 of 1.90 acres	0.0011%	<i>n/a</i>

Exhibit EE
 Buchanan No.1 SGU #2
 Docket #VGOB 08-1118-2367-02
 List of Respondents with Royalty Split Agreements/Court Orders/HB2058
 (3,386.50 Acre Unit)

	Acres in Unit	Interest in Unit	Percent of Escrow
(e.1.3) Ralph Deskins Heirs, Devisees, Successors or Assigns			
(e.1.3.1) Marie McNealy Deskins Ferguson 21576 GC Perry HWY Tazewell, VA 24651	0.0388 acres 1/49 of 1.90 acres	0.0011%	<i>n/a</i>
(e.1.4) Daris Deskins Heirs, Devisees, Successors or Assigns			
(e.1.4.1) Madeline Essie Deskins Heirs, Devisees, Successors or Assigns			
(e.1.4.1.1) Patricia Sutter 177 Duff Drive Avon Lake, OH 44012	0.0194 acres 1/98 of 1.90 acres	0.0006%	<i>n/a</i>
(e.1.4.1.2) Wanda (Connie) Deskins 3660 Wade Lane East Colorado Springs, CO 80917	0.0194 acres 1/98 of 1.90 acres	0.0006%	<i>n/a</i>
(e.1.5) Gaylene Horn Heirs, Devisees, Successors or Assigns			
(e.1.5.1) Andrew C. Horne 21467 Green Springs Road Abingdon, VA 24211	0.0129 acres 1/147 of 1.90 acres	0.0004%	<i>n/a</i>
(e.1.5.2) Kathy Boggs 117 Kimberwicke Drive Summerville, SC 29483	0.0129 acres 1/147 of 1.90 acres	0.0004%	<i>n/a</i>
(e.1.5.3) Jerry D. Horn Heirs, Devisees, Successors or Assigns			
(e.1.5.3.1) Richard Lee Horn 3007 Brookhill Court Georgetown, IN 47122	0.0065 acres 1/294 of 1.90 acres	0.0002%	<i>n/a</i>
(e.1.5.3.2) Adam Matthew Horn 309 Timothy Ln NW Roanoke, VA 24017	0.0065 acres 1/294 of 1.90 acres	0.0002%	<i>n/a</i>
(e.1.6) Myrtle Deskins Sisk Heirs, Devisees, Successors or Assigns			
(e.1.6.1) Jimmy Sisk, Sr. 327 Stewart Ave. S.W. Massillon, OH 44646	0.0388 acres 1/49 of 1.90 acres	0.0011%	<i>n/a</i>
(e.1.7) Otis Harvey Deskins Heirs, Devisees, Successors or Assigns			
(e.1.7.1) Joyce L. Ratliff 242 Primrose Dr. Shelbyville, IN 46176	0.0065 acres 1/294 of 1.90 acres	0.0002%	<i>n/a</i>
(e.1.7.3) Billy R. Deskins 1111 Superior Drive Auburn, IN 46706	0.0065 acres 1/294 of 1.90 acres	0.0002%	<i>n/a</i>
(e.1.7.4) Lois Jean High P. O. Box 24 Corranna, IN 46730	0.0065 acres 1/294 of 1.90 acres	0.0002%	<i>n/a</i>
(e.1.7.5) Joan E. Deskins 518 Touring Dr. Auburn, IN 46706	0.0065 acres 1/294 of 1.90 acres	0.0002%	<i>n/a</i>

Exhibit EE
Buchanan No.1 SGU #2
Docket #VGOB 08-1118-2367-02
List of Respondents with Royalty Split Agreements/Court Orders/HB2058
(3,386.50 Acre Unit)

	Acres in Unit	Interest in Unit	Percent of Escrow
(e.1.7.6) Joe H. Deskins 5272 County Rd. 35 Auburn, IN 46706	0.0065 acres 1/294 of 1.90 acres	0.0002%	<i>n/a</i>
(f) Mary Ella Deskins Compton Heirs, Devisees, Successors or Assigns (pre-deceased)			
(f.1) Fannie Bertha Ganoë Heirs, Devisees, Successors or Assigns			
(f.1.1) Horace B. Ganoë, Jr. Heirs, Devisees, Successors or Assigns			
(f.1.1.1) Elizabeth A. Ganoë Heirs, Devisees, Successors or Assigns			
(f.1.1.1.1) Reginnia A. Burnett 3744 Main St., Apt 307 Freedom Place One Weirton, WV 26062	0.0042 acres 1/448 of 1.90 acres	0.0001%	<i>n/a</i>
(f.1.1.1.2) Gary N. Ganoë 3729 Marlantont Way Weirton, WV 26062	0.0042 acres 1/448 of 1.90 acres	0.0001%	<i>n/a</i>
(f.1.1.1.3) Diane E. Hale 4583 Williamstown Blvd. Lakeland, FL 33810	0.0042 acres 1/448 of 1.90 acres	0.0001%	<i>n/a</i>
(f.1.1.1.4) Marcia D. Richards PO Box 721 War, WV 24892	0.0042 acres 1/448 of 1.90 acres	0.0001%	<i>n/a</i>
(f.1.2) Nellie Honaker Hutchinson Hunt Heirs, Devisees, Successors or Assigns			
(f.1.2.1) Cecil Hutchinson Heirs, Devisees, Successors or Assigns <i>(Heirs Unknown)</i>	0.0057 acres 1/336 of 1.90 acres	0.0002%	<i>n/a</i>
(f.1.2.2) Rebecca Dillon 15538 Rittman Rd. Rittman, OH 44270	0.0038 acres 1/504 of 1.90 acres	0.0001%	<i>n/a</i>
(f.1.2.3) Delma Jean Conner 311 Northview Ave Princeton, WV 24740	0.0038 acres 1/504 of 1.90 acres	0.0001%	<i>n/a</i>
(f.1.2.4) Raymond LeeRoy Honaker Heirs, Devisees, Successors or Assigns (pre-deceased)			
(f.1.2.4.1) Ricky Lee Honaker 6220 Barkis Ct. Las Vegas, NV 89130	0.0013 acres 1/1512 of 1.90 acres	0.0000%	<i>n/a</i>
(f.1.2.4.2) Joseph Lacy Honaker 2262 Leon Dr. Greenville, NC 27858	0.0013 acres 1/1512 of 1.90 acres	0.0000%	<i>n/a</i>
(f.1.2.4.3) Barbara Annette Chaaban 1021 Gemstone Circle Winterville, NC 28590	0.0013 acres 1/1512 of 1.90 acres	0.0000%	<i>n/a</i>
(f.1.3) Ruby Shamehorn Heirs, Devisees, Successors or Assigns			
(f.1.3.1) William Robert Richards PO Box 100 Anderson, CA 86007	0.0042 acres 1/448 of 1.90 acres	0.0001%	<i>n/a</i>

Exhibit EE
Buchanan No.1 SGU #2
Docket #VGOB 08-1118-2367-02
List of Respondents with Royalty Split Agreements/Court Orders/HB2058
(3,386.50 Acre Unit)

	Acres in Unit	Interest in Unit	Percent of Escrow
(f.1.3.2) Wilma Smith 280 Brevus St. Crescent City, CA 95531	0.0042 acres 1/448 of 1.90 acres	0.0001%	<i>n/a</i>
(f.1.3.3) Larry Shamehorn 261 Brevus St. Crescent City, CA 95531	0.0042 acres 1/448 of 1.90 acres	0.0001%	<i>n/a</i>
(f.1.3.4) John Shamehorn Heirs, Devisees, Successors or Assigns (pre-deceased)			
(f.1.3.4.1) Adriane M. Shamehorn Turner PO Box 158 Burney, CA 96013	0.0014 acres 1/1344 of 1.90 acres	0.0000%	<i>n/a</i>
(f.1.3.4.2) Matthew J. Shamehorn Heirs, Devisees, Successors or Assigns	0.0014 acres 1/1344 of 1.90 acres	0.0000%	<i>n/a</i>
(f.1.3.4.2.1) Micah John Shamehorn 505 Pacific Avenue, Apt. 2A Crescent City, CA 95531			
(f.1.3.4.3) Aaron L. Shamehorn PO Box 158 Burney, CA 96013	0.0014 acres 1/1344 of 1.90 acres	0.0000%	<i>n/a</i>
(f.1.4) Ina Wiseman Heirs, Devisees, Successors or Assigns			
(f.1.4.1) Russell S. Wiseman	<i>Life Estate Extinguished</i>		
(f.1.4.2) David L. Wiseman 1314 Turner Street Salem, VA 24153	0.0085 acres 1/224 of 1.90 acres	0.0003%	<i>n/a</i>
(f.1.4.3) Donald Wiseman PO Box 156 Lost Creek, WV 26385-0156	0.0085 acres 1/224 of 1.90 acres	0.0003%	<i>n/a</i>
(f.2) Thelma Belcher Heirs, Devisees, Successors or Assigns			
(f.2.1) James Stanley Belcher Heirs, Devisees, Successors or Assigns			
(f.2.1.1) Glenna Belcher 405 Park Avenue Princeton, WV 24740	0.0339 acres 1/56 of 1.90 acres	0.0010%	<i>n/a</i>
(f.2.2) Dorothy B. Walker Heirs, Devisees, Successors or Assigns			
(f.2.2.1) Joseph F. Walker Heirs, Devisees, Successors or Assigns			
(f.2.2.1.1) June Walker (2nd wife) 2713 Grassy Branch Bluefield, WV 24701	0.0113 acres 1/168 of 1.90 acres	0.0003%	<i>n/a</i>
(f.2.2.1.2) Betty Gatherum 2320 Fairfield Avenue Bluefield, WV 24701	0.0226 acres 1/84 of 1.90 acres	0.0007%	<i>n/a</i>
(f.3) Rosa Hawley Heirs, Devisees, Successors or Assigns			
(f.3.1) James Lloyd Hawley Heirs, Devisees, Successors or Assigns			

Exhibit EE
Buchanan No.1 SGU #2
Docket #VGOB 08-1118-2367-02
List of Respondents with Royalty Split Agreements/Court Orders/HB2058
(3,386.50 Acre Unit)

	Acres in Unit	Interest in Unit	Percent of Escrow
(f.3.1.1) Children's Hospital of Richmond 2924 Brook Road Richmond, VA 23220	0.0679 acres 1/28 of 1.90 acres	0.0020%	<i>n/a</i>
(f.4) Stewart Compton Heirs, Devisees, Successors or Assigns			
(f.4.1) Neva K. Compton Estate Heirs, Devisees, Successors or Assigns			
(f.4.1.1) Mavis S. Dore Heirs, Devisees, Successors or Assigns			
(f.4.1.1.1) Patsy T. Rife Heirs, Devisees, Successors or Assigns			
(f.4.1.1.1.1) Vincent H. Rife, Sr. 9401 Owl Trace Drive Chesterfield, VA 23838	0.0170 acres 1/112 of 1.90 acres	0.0005%	<i>n/a</i>
(f.4.1.1.1.2) Rebecca Berndt-Dawson 7502 Century Drive Richmond, VA 23229	0.0170 acres 1/112 of 1.90 acres	0.0005%	<i>n/a</i>
(f.4.1.1.2) Cassie T. Hairfield Heirs, Devisees, Successors or Assigns			
(f.4.1.1.2.1) Betsy T. Lamb 9290 Howard Drive Mechanicsville, VA 23116	0.0170 acres 1/112 of 1.90 acres	0.0005%	<i>n/a</i>
(f.4.1.1.2.2) Iris Josephine T. Hayes 8290 Burnside Drive Mechanicsville, VA 23116	0.0170 acres 1/112 of 1.90 acres	0.0005%	<i>n/a</i>
(f.5) Sarah Lendt - deceased - no issue (back to siblings)			
(g) Marion Augustus Deskins Heirs, Devisees, Successors or Assigns - aka Gus (pre-deceased)			
(g.1) Eula S. Matney Heirs, Devisees, Successors or Assigns			
(g.1.1) Glenn Matney			<i>Conveyed interest in DB 300/489</i>
(g.1.1.1) Edward A. Matney Heirs, Devisees, Successors, or Assigns			
(g.1.1.1.1) Christina Blevins PO Box 1687 Bristol, TN 37621	0.0170 acres 1/112 of 1.90 acres	0.0005%	<i>n/a</i>
(g.1.1.1.2) Ashley Dales 411 Plaza Avenue Dodge City, KS 67801	0.0170 acres 1/112 of 1.90 acres	0.0005%	<i>n/a</i>
(g.1.1.2) Glenna Matney Altizer P.O. Box 1075 Summerfield, NC 27358	0.0339 acres 1/56 of 1.90 acres	0.0010%	<i>n/a</i>
(g.1.1.3) Gregory L. Matney 289 Edmond Dr. #5 Roanoke, VA 24014-6759	0.0339 acres 1/56 of 1.90 acres	0.0010%	<i>n/a</i>
(g.1.1.4) Pamela J. Matney Bland 5183 Yellow Mountain Rd. Lt. 114 Roanoke, VA 24014-6759	0.0339 acres 1/56 of 1.90 acres	0.0010%	<i>n/a</i>
(g.2) Orpha Deskins Lemaster Heirs, Devisees, Successors or Assigns			

Exhibit EE
 Buchanan No.1 SGU #2
 Docket #VGOB 08-1118-2367-02
 List of Respondents with Royalty Split Agreements/Court Orders/HB2058
 (3,386.50 Acre Unit)

	Acres in Unit	Interest in Unit	Percent of Escrow
(g.2.1) Marion T. Lemaster 10990 US Highway 22 & 3 Clarkesville, OH 45113	0.1357 acres 1/14 of 1.90 acres	0.0040%	<i>n/a</i>
Total Tract Acres	1.8854		
Total Tract Percentage	0.0557%		

Tract #18, 54.27 acres

COAL OWNERSHIP

(1) Richard Deskins Heirs, Devisees, Successors or Assigns, et al. <i>(149.48 Acre Tract)</i>	54.27 acres	1.6025%	
(2) Louise J. Deskins; Deeded to Claude Deskins			
(2.1) Claude (Cloyd) Edward Deskins Heirs aka C.E. Deskins & Claude E. Deskins			
(2.1.1.1) Linda Vandyke Heirs, Devisees, Successors, or Assigns			
(2.1.1.1.1) Lida Jaydene Holzgreffe 13765 Sea Biscuit Drive Reno, NV 89521	1.1076 acres 1/49 of 54.27 acres	0.0327%	<i>n/a</i>
(2.1.1.2) Edith McGlothlin 2619 Derubertis Drive North Madison, OH 44057	1.1076 acres 1/49 of 54.27 acres	0.0327%	<i>n/a</i>
(2.1.1.4) Daris Deskins Heirs, Devisees, Successors, or Assigns			
(2.1.1.4.1) Madeline Essie Deskins Heirs, Devisees, Successors, or Assigns			
(2.1.1.4.1.1) Patricia (Patty) Sutter 177 Duff Drive Avon Lake, OH 44012	0.5538 acres 1/98 of 54.27 acres	0.0164%	<i>n/a</i>
(2.1.1.4.1.2) Wanda "Connie" Deskins 3660 Wade Lane East Colorado Springs, CO 80917	0.5538 acres 1/98 of 54.27 acres	0.0164%	<i>n/a</i>

OIL & GAS OWNERSHIP

(1) Richard Deskins Heirs, Devisees, Successors or Assigns <i>(149.48 Acre Tract)</i>	54.27 acres	1.6025%	
(a) C.P. (Perry) Deskins Heirs, Devisees, Successors or Assigns			
(a.1) Sarah Deskins Heirs, Devisees, Successors or Assigns			
(a.1.1) Agnes Deskins - predeceased, no issue			
(a.1.2) Lorine Deskins - predeceased - no issue			
(a.1.3) Myrtle Langley Heirs, Devisees, Successors or Assigns			
(a.1.3.1) Arnold R. Langley Heirs, Devisees, Successors, or Assigns			
(a.1.3.1.1) Virginia Langley 4851 Hidden Valley Ct Gainesville, GA 30504	0.9691 acres 1/56 of 54.27 acres	0.0286%	<i>n/a</i>

**Prevailing plaintiff under Case No. CL15-361
 Awarded 100% of the CBM royalty (Represented by Gerald Gray)*

Exhibit EE
Buchanan No.1 SGU #2
Docket #VGOB 08-1118-2367-02
List of Respondents with Royalty Split Agreements/Court Orders/HB2058
(3,386.50 Acre Unit)

	Acres in Unit	Interest in Unit	Percent of Escrow
(a.1.4) Leonard Richard Deskins, Sr. Heirs, Devisees, Successors or Assigns			
(a.1.4.1) Norma Gay Deskins Heirs, Devisees, Successors or Assigns			
(a.1.4.1.1) Leonard R. Deskins, Jr. Heirs, Devisees, Successors or Assigns			
(a.1.4.1.1.1) Debra G. Belcher Deskins, 2nd wife 1017 High St. Bucyrus, OH 44820	0.0538 acres 1/1008 of 54.27 acres	0.0016%	<i>n/a</i>
<i>*Prevailing plaintiff under Case No. CL15-361 Awarded 100% of the CBM royalty (Represented by Gerald Gray)</i>			
(a.1.4.1.1.2) Angela Dawn Chandler 672 Hopley Ave Bucyrus, OH 44820	0.0359 acres 1/1512 of 54.27 acres	0.0011%	<i>n/a</i>
(a.1.4.1.1.3) Bobby Deskins 203 Hayes St Bucyrus, OH 44820	0.0359 acres 1/1512 of 54.27 acres	0.0011%	<i>n/a</i>
(a.1.4.1.1.4) Richard Eric Deskins PO Box 261 Lebanon, VA 24266	0.0359 acres 1/1512 of 54.27 acres	0.0011%	<i>n/a</i>
(a.1.4.1.2) Clifford L. Deskins Heirs, Devisees, Successors or Assigns			
(a.1.4.1.2.1) Barbara Wooten Deskins 8124 Curle Dr. West Point, VA 23181	0.0359 acres 1/1512 of 54.27 acres	0.0011%	<i>n/a</i>
<i>*Prevailing plaintiff under Case No. CL15-361 Awarded 100% of the CBM royalty (Represented by Gerald Gray)</i>			
(a.1.4.1.2.1.1) Carole Lisa Liggan Otto PO Box 2251 Louisa, VA 23093	0.0314 acres 1/1728 of 54.27 acres	0.0009%	<i>n/a</i>
<i>*Prevailing plaintiff under Case No. CL15-361 Awarded 100% of the CBM royalty (Represented by Gerald Gray)</i>			
(a.1.4.1.2.1.2) David Lee Deskins PO Box 33 Barhamsville, VA 23011	0.0314 acres 1/1728 of 54.27 acres	0.0009%	<i>n/a</i>
<i>*Prevailing plaintiff under Case No. CL15-361 Awarded 100% of the CBM royalty (Represented by Gerald Gray)</i>			
(a.1.4.1.2.1.3) Gregory N. Deskins PO Box 189 Barhamsville, VA 23011	0.0314 acres 1/1728 of 54.27 acres	0.0009%	<i>n/a</i>
<i>*Prevailing plaintiff under Case No. CL15-361 Awarded 100% of the CBM royalty (Represented by Gerald Gray)</i>			
(a.1.4.1.2.1.4) Matthew Deskins 8124 Curle Drive West Point, VA 23181-9435	0.0314 acres 1/1728 of 54.27 acres	0.0009%	<i>n/a</i>
<i>*Prevailing plaintiff under Case No. CL15-361 Awarded 100% of the CBM royalty (Represented by Gerald Gray)</i>			
(a.1.4.1.3) J.P. (John Perry) Deskins Heirs, Devisees, Successors or Assigns			

Exhibit EE
 Buchanan No.1 SGU #2
 Docket #VGOB 08-1118-2367-02
 List of Respondents with Royalty Split Agreements/Court Orders/HB2058
 (3,386.50 Acre Unit)

	Acres in Unit	Interest in Unit	Percent of Escrow
(a.1.4.1.3.1) Ruby Geraldine Deskins 385 Stone Branch Rd. Honaker, VA 24260	0.1077 acres 1/504 of 54.27 acres	0.0032%	<i>n/a</i>
<i>*Prevailing plaintiff under Case No. CL15-361 Awarded 100% of the CBM royalty (Represented by Gerald Gray)</i>			
(a.1.4.1.3.1.1) Jackie Deskins Heirs, Devisees, Successors or Assigns			
(a.1.4.1.3.1.1.1) Ellis Lee Deskins 385 Stone Branch Road Honaker, VA 24260	0.0067 acres 1/8064 of 54.27 acres	0.0002%	<i>n/a</i>
(a.1.4.1.3.1.1.2) Morgan Faith Deskins (minor) c/o Rita Deskins 385 Stone Branch Rd. Honaker, VA 24260	0.0067 acres 1/8064 of 54.27 acres	0.0002%	<i>n/a</i>
(a.1.4.1.3.1.2) Larry Keith Deskins 385 Stone Branch Rd. Honaker, VA 24260	0.0135 acres 1/4032 of 54.27 acres	0.0004%	<i>n/a</i>
(a.1.4.1.3.1.3) Rita Deskins 385 Stone Branch Rd. Honaker, VA 24260	0.0135 acres 1/4032 of 54.27 acres	0.0004%	<i>n/a</i>
(a.1.4.1.3.1.4) Rhonda Kay "Katie" Deskins Heirs, Devisees, Successors or Assigns			
(a.1.4.1.3.1.4.1) Arnold "Bo" Cook Heirs, Devisees, Successors or Assigns			
(a.1.4.1.3.1.4.1.1) Vanessa Dillon 1071 Open Fork Rd Pikeville, KY 41501	0.0045 acres 1/12096 of 54.27 acres	0.0001%	<i>n/a</i>
(a.1.4.1.3.1.4.1.2) Michael W. Cook 1305 Dixie Lane Honaker, VA 24260	0.0045 acres 1/12096 of 54.27 acres	0.0001%	<i>n/a</i>
(a.1.4.1.3.1.4.1.3) Danny Cook 1219 Dixie Lane Honaker, VA 24260	0.0045 acres 1/12096 of 54.27 acres	0.0001%	<i>n/a</i>
(a.1.4.1.4) Jerry F. Deskins Heirs, Devisees, Successors or Assigns			
(a.1.4.1.4.1) Linda S. Honaker Deskins Heirs, Devisees, Successors, or Assigns			
<i>*Prevailing plaintiff under Case No. CL15-361 Awarded 100% of the CBM royalty (Represented by Gerald Gray)</i>			
(a.1.4.1.4.1.1) Mary Renee Williams 316 Neumann Ave Gallion, OH 44833	0.0538 acres 1/1008 of 54.27 acres	0.0016%	<i>n/a</i>
(a.1.4.1.4.1.2) Dana LaRecia Alley 1031 Georges Creek Rd Gallipolis, OH 45631	0.0538 acres 1/1008 of 54.27 acres	0.0016%	<i>n/a</i>
(a.1.4.1.4.1.3) Larry Eugene Booth 375 Wiley Street Crestline, OH 44827	0.0538 acres 1/1008 of 54.27 acres	0.0016%	<i>n/a</i>

Exhibit EE
 Buchanan No.1 SGU #2
 Docket #VGOB 08-1118-2367-02
 List of Respondents with Royalty Split Agreements/Court Orders/HB2058
 (3,386.50 Acre Unit)

	Acres in Unit	Interest in Unit	Percent of Escrow
(a.1.4.1.5) Donald W. Deskins P. O. Box 1184 Honaker, VA 24260	0.1615 acres 1/336 of 54.27 acres	0.0048%	<i>n/a</i>
<i>*Prevailing plaintiff under Case No. CL15-361 Awarded 100% of the CBM royalty (Represented by Gerald Gray)</i>			
(a.1.4.1.6) Norma R. Hale PO Box 240 Jewell Ridge, VA 24622	0.1615 acres 1/336 of 54.27 acres	0.0048%	<i>n/a</i>
<i>*Prevailing plaintiff under Case No. CL15-361 Awarded 100% of the CBM royalty (Represented by Gerald Gray)</i>			
(a.1.5) Ellis Deskins Heirs, Devisees, Successors or Assigns			
(a.1.5.1) Frieda Coltrane Deskins Heirs, Devisees, Successors or Assigns			
(a.1.5.1.1) Michael P. Deskins 222 Beaver Dam Road Hillsville, VA 24343	0.4846 acres 1/112 of 54.27 acres	0.0143%	<i>n/a</i>
<i>*Prevailing plaintiff under Case No. CL15-361 Awarded 100% of the CBM royalty (Represented by Gerald Gray)</i>			
(a.1.5.1.2) Ellis Daniel Deskins, Jr. 554 Silver Leaf Road Dugspur, VA 24325	0.4846 acres 1/112 of 54.27 acres	0.0143%	<i>n/a</i>
<i>*Prevailing plaintiff under Case No. CL15-361 Awarded 100% of the CBM royalty (Represented by Gerald Gray)</i>			
(a.1.6) Delles G. Deskins Heirs, Devisees, Successors or Assigns			
(a.1.6.1) Ilean Keen Clifton Heirs, Devisees, Successors or Assigns			
(a.1.6.1.1) Althea Walker Bollinger 8191 Varina Rd. Richmond, VA 23231	0.9691 acres 1/56 of 54.27 acres	0.0286%	<i>n/a</i>
<i>*Prevailing plaintiff under Case No. CL15-361 Awarded 100% of the CBM royalty (Represented by Gerald Gray)</i>			
(a.1.7) Bertie Jay Deskins Heirs, Devisees, Successors or Assigns			
(a.1.7.1) Billanora C. Deskins Heirs, Devisees, Successors or Assigns			
(a.1.7.1.1) Astra Harris Heirs, Devisees, Successors, or Assigns			
<i>*Prevailing plaintiff under Case No. CL15-361 Awarded 100% of the CBM royalty (Represented by Gerald Gray)</i>			
(a.1.7.1.1.2) Gary Steven Adkins 4700 Prospect Hill Rd Grass Lake, MI 49240	0.0485 acres 1/1120 of 54.27 acres	0.0014%	<i>n/a</i>
(a.1.7.1.1.3) Brian Curt Adkins 4070 Wood Road Rives Junction, MI 49277	0.0485 acres 1/1120 of 54.27 acres	0.0014%	<i>n/a</i>
(a.1.7.1.1.4) Richard Adkins 2047 Campbell Hollow Rd Honaker, VA 24260	0.0485 acres 1/1120 of 54.27 acres	0.0014%	<i>n/a</i>

Exhibit EE
 Buchanan No.1 SGU #2
 Docket #VGOB 08-1118-2367-02
 List of Respondents with Royalty Split Agreements/Court Orders/HB2058
 (3,386.50 Acre Unit)

	Acres in Unit	Interest in Unit	Percent of Escrow
(a.1.7.1.2) William Randall Deskins 120 Deer Run Clinton, MI 48136	0.1938 acres 1/280 of 54.27 acres	0.0057%	<i>n/a</i>
<i>*Prevailing plaintiff under Case No. CL15-361 Awarded 100% of the CBM royalty (Represented by Gerald Gray)</i>			
(a.1.7.1.3) Perry Christopher Deskins 494 Twin Oak Circle Lebanon, VA 24266	0.1938 acres 1/280 of 54.27 acres	0.0057%	<i>n/a</i>
<i>*Prevailing plaintiff under Case No. CL15-361 Awarded 100% of the CBM royalty (Represented by Gerald Gray)</i>			
(a.1.7.1.4) Myrtle Ann Jefferson 11625 Bell House Road Providence Forge, VA 23140	0.1938 acres 1/280 of 54.27 acres	0.0057%	<i>n/a</i>
<i>*Prevailing plaintiff under Case No. CL15-361 Awarded 100% of the CBM royalty (Represented by Gerald Gray)</i>			
(a.1.7.1.5) Bertie Jay Deskins, Jr. Heirs, Devisees, Successors or Assigns			
(a.1.7.1.5.1) Linda D. Lockhart Deskins 208 Whites Subdivision Cedar Bluff, VA 24609	0.1938 acres 1/280 of 54.27 acres	0.0057%	<i>n/a</i>
<i>*Prevailing plaintiff under Case No. CL15-361 Awarded 100% of the CBM royalty (Represented by Gerald Gray)</i>			
(a.1.8) Charles P. Deskins, Jr. Heirs, Devisees, Successors or Assigns			
(a.1.8.1) Barbara Louise (Deskins) Miller 6134 Miller Creek Road Swords Creek, VA 24649	0.2423 acres 1/224 of 54.27 acres	0.0072%	<i>n/a</i>
<i>*Prevailing plaintiff under Case No. CL15-361 Awarded 100% of the CBM royalty (Represented by Gerald Gray)</i>			
(a.1.8.2) James "Ron" Deskins Heirs, Devisees, Successors or Assigns			
(a.1.8.2.1) Barbara Louise (Deskins) Miller 6134 Miller Creek Road Swords Creek, VA 24649	0.2423 acres 1/224 of 54.27 acres	0.0072%	<i>n/a</i>
<i>*Prevailing plaintiff under Case No. CL15-361 Awarded 100% of the CBM royalty (Represented by Gerald Gray)</i>			
(a.1.8.3) Rose Mary Deskins Perkins Heirs, Devisees, Successors or Assigns (predeceased)			
(a.1.8.3.1) Sonya Deskins Hawthorne 6732 Birkshire Dr Everett, WA 98204	0.1211 acres 1/448 of 54.27 acres	0.0036%	<i>n/a</i>
<i>*Prevailing plaintiff under Case No. CL15-361 Awarded 100% of the CBM royalty (Represented by Gerald Gray)</i>			
(a.1.8.3.2) Lonnie Perkins 17347 Wilkinson Drive Abingdon, VA 24211	0.1211 acres 1/448 of 54.27 acres	0.0036%	<i>n/a</i>
<i>*Prevailing plaintiff under Case No. CL15-361 Awarded 100% of the CBM royalty (Represented by Gerald Gray)</i>			

Exhibit EE
 Buchanan No.1 SGU #2
 Docket #VGOB 08-1118-2367-02
 List of Respondents with Royalty Split Agreements/Court Orders/HB2058
 (3,386.50 Acre Unit)

	Acres in Unit	Interest in Unit	Percent of Escrow
(a.1.8.4) Lois June "Junie" Deskins Hurd Heirs, Devisees, Successors or Assigns (predeceased)			
(a.1.8.4.1) Michael Hurd 28 Aspen Ct Rd Honaker, VA 24260	0.2423 acres 1/224 of 54.27 acres	0.0072%	n/a
<i>*Prevailing plaintiff under Case No. CL15-361 Awarded 100% of the CBM royalty (Represented by Gerald Gray)</i>			
(a.1.9) Billy Joe Deskins 5441 Drill Rd. Honaker, VA 24260	0.9691 acres 1/56 of 54.27 acres	0.0286%	n/a
<i>*Prevailing plaintiff under Case No. CL15-361 Awarded 100% of the CBM royalty (Represented by Gerald Gray)</i>			
(a.1.10) Winfred L. Deskins Heirs, Devisees, Successors or Assigns			
(a.1.10.1) Samuel L. Deskins 883 Lynn Spring Rd Swords Creek, VA 24649	0.9691 acres 1/56 of 54.27 acres	0.0286%	n/a
<i>*Prevailing plaintiff under Case No. CL15-361 Awarded 100% of the CBM royalty (Represented by Gerald Gray)</i>			
(b) Louise J. Deskins Heirs, Devisees, Successors or Assigns			
(b.1) Claude (Cloyd) Edward Deskins Heirs, Devisees, Successors or Assigns (aka C.E. Deskins & Claude E. Deskins)			
(b.1.1) Mary E Deskins Heirs, Devisees, Successors or Assigns			
(b.1.1.1) Lida Vandyke Heirs, Devisees, Successors or Assigns			
(b.1.1.1.1) Lida Jaydene Holzgrefe 13765 Seabiscuit Drive Reno, NV 89521	1.1076 acres 1/49 of 54.27 acres	0.0327%	n/a
(b.1.2) Edith McGlothlin 2619 Derubertis Drive N. Madison, OH 44057	1.1076 acres 1/49 of 54.27 acres	0.0327%	n/a
(b.1.3) Ralph Deskins Heirs, Devisees, Successors or Assigns			
(b.1.3.1) Marie McNealy Deskins Ferguson 21576 G.C. Perry Hwy Tazewell, VA 24651	1.1076 acres 1/49 of 54.27 acres	0.0327%	n/a
(b.1.4) Daris Deskins Heirs, Devisees, Successors or Assigns			
(b.1.4.1) Madeline Essie Deskins Heirs, Devisees, Successors or Assigns			
(b.1.4.1.1) Patricia Sutter 177 Duff Drive Avon Lake, OH 44012	0.5538 acres 1/98 of 54.27 acres	0.0164%	n/a
(b.1.4.1.2) Wanda (Connie) Deskins 3660 Wade Lane East Colorado Springs, CO 80917	0.5538 acres 1/98 of 54.27 acres	0.0164%	n/a
(b.1.5) Gaylene A. Horn Heirs, Devisees Successors or Assigns			

Exhibit EE
Buchanan No.1 SGU #2
Docket #VGOB 08-1118-2367-02
List of Respondents with Royalty Split Agreements/Court Orders/HB2058
(3,386.50 Acre Unit)

	Acres in Unit	Interest in Unit	Percent of Escrow
(b.1.5.1) Andrew C. Horne 21467 Green Springs Road Abingdon, VA 24211	0.3692 acres 1/147 of 54.27 acres	0.0109%	<i>n/a</i>
(b.1.5.2) Kathy Boggs 117 Kimberwicke Drive Summerville, SC 29483	0.3692 acres 1/147 of 54.27 acres	0.0109%	<i>n/a</i>
(b.1.5.3) Jerry D. Horn Heirs, Devisees, Successors or Assigns			
(b.1.5.3.1) Richard Lee Horn 3007 Brookhill Court Georgetown, IN 47122	0.1846 acres 1/294 of 54.27 acres	0.0055%	<i>n/a</i>
(b.1.5.3.2) Adam Matthew Horn 309 Timothy Ln NW Roanoke, VA 24017	0.1846 acres 1/294 of 54.27 acres	0.0055%	<i>n/a</i>
(b.1.6) Myrtle Deskins Sisk Heirs, Devisees, Successors or Assigns			
(b.1.6.1) Jimmy Sisk Sr. 327 Stewart Ave. S.W. Massillon, OH 44646	1.1076 acres 1/49 of 54.27 acres	0.0327%	<i>n/a</i>
(b.1.7) Otis Harvey Deskins Heirs, Devisees, Successors or Assigns			
(b.1.7.1) Joyce L. Ratliff 242 Primrose Drive Shelbyville, IN 46176	0.1846 acres 1/294 of 54.27 acres	0.0055%	<i>n/a</i>
(b.1.7.3) Billy R. Deskins 1111 Superior Drive Auburn, IN 46706	0.1846 acres 1/294 of 54.27 acres	0.0055%	<i>n/a</i>
(b.1.7.4) Lois Jean High P. O. Box 24 Corunna, IN 46730	0.1846 acres 1/294 of 54.27 acres	0.0055%	<i>n/a</i>
(b.1.7.5) Joan E. Deskins 518 Touring Dr. Auburn, IN 46706	0.1846 acres 1/294 of 54.27 acres	0.0055%	<i>n/a</i>
(b.1.7.6) Joe H. Deskins 5272 County Rd. 35 Auburn, IN 46706	0.1846 acres 1/294 of 54.27 acres	0.0055%	<i>n/a</i>
(c) Rachel McNeil Heirs, Devisees, Successors or Assigns			
(c.1) Oliver McNeil Heirs, Devisees, Successors or Assigns			
(c.1.1) Stanton L. McNeil Heirs, Devisees, Successors or Assigns			
(c.1.1.1) Cloetta McNeil Bradley Heirs, Devisees, Successors or Assigns			
(c.1.1.1.1) Jack Wayne McNeil 59 Silverbirch Drive Blue Ridge, VA 24064	0.0388 acres 1/1400 of 54.27 acres	0.0011%	<i>n/a</i>
(c.1.1.1.2) Christopher Todd McNeil 425 Argos Rd. Yukon, OK 73099-9757	0.0291 acres 3/5600 of 54.27 acres	0.0009%	<i>n/a</i>

Exhibit EE
Buchanan No.1 SGU #2
Docket #VGOB 08-1118-2367-02
List of Respondents with Royalty Split Agreements/Court Orders/HB2058
(3,386.50 Acre Unit)

	Acres in Unit	Interest in Unit	Percent of Escrow
(c.1.1.1.3) Rodrick Staton McNeil 2500 Cheverny Dr McKinney, TX 75070	0.0291 acres 3/5600 of 54.27 acres	0.0009%	<i>n/a</i>
(c.1.1.1.4) Robert Scott McNeil 102 Olde Well Loop Rd. Wilmington, NC 28411-6146	0.0097 acres 1/5600 of 54.27 acres	0.0003%	<i>n/a</i>
(c.1.1.1.5) Edward & Anita McNeil 2412 Sequoia Park Yukon, OK 73099-5822	0.3780 acres 39/5600 of 54.27 acres	0.0112%	<i>n/a</i>
(c.1.2) Hazel McNeil Heirs, Devisees, Successors or Assigns			
(c.1.2.1) Geneva J. McNeil Heirs, Devisees, Successors or Assigns			
(c.1.2.1.1) Jack Wayne McNeil 59 Silverbirch Drive Blue Ridge, VA 24064	0.0969 acres 1/560 of 54.27 acres	0.0029%	<i>n/a</i>
(c.1.2.1.2) Edward McNeil 2412 Sequoia Park Yukon, OK 73099-5822	0.0969 acres 1/560 of 54.27 acres	0.0029%	<i>n/a</i>
(c.1.2.1.3) Thomas Milton McNeil 2555 Barbara Drive Camarillo, CA 93012	0.0969 acres 1/560 of 54.27 acres	0.0029%	<i>n/a</i>
(c.1.2.1.4) Jocita McNeil Dreyer 3025 21st Avenue W. Bradenton, FL 34205-3009	0.0969 acres 1/560 of 54.27 acres	0.0029%	<i>n/a</i>
(c.1.2.1.5) Juanita McNeil Langford Kumar PO Box 2331 Oneco, FL 34264	0.0969 acres 1/560 of 54.27 acres	0.0029%	<i>n/a</i>
(c.1.3) James T. McNeil Heirs, Devisees Successors or Assigns (pre-deceased)			
(c.1.3.1) Thomas Milton McNeil 2555 Barbara Drive Camarillo, CA 93012	0.1615 acres 1/336 of 54.27 acres	0.0048%	<i>n/a</i>
(c.1.3.2) Jocita McNeil Dreyer 3025 21st Avenue W. Bradenton, FL 34205-3009	0.1615 acres 1/336 of 54.27 acres	0.0048%	<i>n/a</i>
(c.1.3.3) Juanita McNeil Langford Kumar PO Box 2331 Oneco, FL 34264	0.1615 acres 1/336 of 54.27 acres	0.0048%	<i>n/a</i>
(c.1.4) Geneva J. McNeil Heirs, Devisees, Successors or Assigns			
(c.1.4.1) Jack Wayne McNeil 59 Silverbirch Drive Blue Ridge, VA 24064	0.0969 acres 1/560 of 54.27 acres	0.0029%	<i>n/a</i>
(c.1.4.2) Edward McNeil 2412 Sequoia Park Yukon, OK 73099-5822	0.0969 acres 1/560 of 54.27 acres	0.0029%	<i>n/a</i>
(c.1.4.3) Thomas Milton McNeil 2555 Barbara Drive Camarillo, CA 93012	0.0969 acres 1/560 of 54.27 acres	0.0029%	<i>n/a</i>

Exhibit EE
Buchanan No.1 SGU #2
Docket #VGOB 08-1118-2367-02
List of Respondents with Royalty Split Agreements/Court Orders/HB2058
(3,386.50 Acre Unit)

	Acres in Unit	Interest in Unit	Percent of Escrow
(c.1.4.4) Jocita McNeil Dreyer 3025 21st Avenue W. Bradenton, FL 34205-3009	0.0969 acres 1/560 of 54.27 acres	0.0029%	<i>n/a</i>
(c.1.4.5) Juanita McNeil Langford Kumar PO Box 2331 Oneco, FL 34264	0.0969 acres 1/560 of 54.27 acres	0.0029%	<i>n/a</i>
(c.2) Rosa Adkins Heirs, Devisees, Successors or Assigns			
(c.2.1) Felda Lenore Adkins Bland Heirs, Devisees, Successors or Assigns			
(c.2.1.1) Charlotte Elaine Bland Mason Heirs, Devisees, Successors or Assigns			
(c.2.1.1.1) Robert E. Mason 38 Reddington Court West Carrollton, OH 45449	0.9691 acres 1/56 of 54.27 acres	0.0286%	<i>n/a</i>
(c.2.2) Betty L. Deweese Heirs, Devisees, Successors or Assigns			
(c.2.2.1) Arthur Elmo Deweese Heirs, Devisees, Successors or Assigns			
(c.2.2.1.1) Robert Wayne Deweese PO Box 186 Peytona Est. Peytona, WV 25154	0.9691 acres 1/56 of 54.27 acres	0.0286%	<i>n/a</i>
(c.3) Eula Hiser Heirs, Devisees, Successors or Assigns			
(c.3.1) Jasper E. Hiser Heirs, Devisees, Successors or Assigns			
(c.3.1.1) John A. Brown Heirs, Devisees, Successors or Assigns			
(c.3.1.1.1) Margaret E. Brown 943 Hamilton Road Ronceverte, WV 24970	1.9382 acres 1/28 of 54.27 acres	0.0572%	<i>n/a</i>
(c.4) Lela (Lillie) Bennett Heirs, Devisees, Successors or Assigns			
(c.4.1) Lester Bennett Heirs, Devisees, Successors or Assigns			
(c.4.1.1) Edith P. Bennett Burge P.O. Box 556 Richlands, VA 24641	1.9382 acres 1/28 of 54.27 acres	0.0572%	<i>n/a</i>
(d) Cora Mutter Heirs, Devisees, Successors or Assigns			
(d.1) Charlie W. Mutter Heirs, Devisees, Successors or Assigns			
(d.1.1) Mary Evelyn Deskins Heirs, Devisees, Successors or Assigns			
(d.1.1.1) David L. Deskins 183 Pine Tree Dr. Urbana, OH 43078	1.9382 acres 1/28 of 54.27 acres	0.0572%	<i>n/a</i>
(d.1.2) Emory F. Mutter Heirs, Devisees, Successors or Assigns			

Exhibit EE
Buchanan No.1 SGU #2
Docket #VGOB 08-1118-2367-02
List of Respondents with Royalty Split Agreements/Court Orders/HB2058
(3,386.50 Acre Unit)

	Acres in Unit	Interest in Unit	Percent of Escrow
(d.1.2.1) Marguerite M. Mutter Heirs, Devisees, Successors or Assigns			
(d.1.2.1.1) Nola Jean Lapp Heirs, Devisees, Successors or Assigns			
(d.1.2.1.1.1) Ron E. Lapp 304 S. Tyler St. Beverly Hills, FL 34465	0.0485 acres 1/1120 of 54.27 acres	0.0014%	<i>n/a</i>
(d.1.2.1.1.2) Roger Lapp 4485 S. Rainbow Dr. Iverness, FL 34452-8049	0.0485 acres 1/1120 of 54.27 acres	0.0014%	<i>n/a</i>
(d.1.2.1.1.3) Paula Lapp Jackson 1333 Eldridge Parkway, Apt. 826 Houston, TX 77077	0.0485 acres 1/1120 of 54.27 acres	0.0014%	<i>n/a</i>
(d.1.2.1.1.4) Douglas Lapp Heirs, Devisees, Successors or Assigns			
(d.1.2.1.1.4.1) Angela Kay Ross Lapp 552 Brown Road Washington, NC 27889-8983	0.0485 acres 1/1120 of 54.27 acres	0.0014%	<i>n/a</i>
(d.1.2.1.2) Howard Deskins 111 Wilson Ct. Huntington, WV 25701	0.1938 acres 1/280 of 54.27 acres	0.0057%	<i>n/a</i>
(d.1.2.1.3) Mary Evelyn Deskins Heirs, Devisees, Successors or Assigns			
(d.1.2.1.3.1) David L. Deskins 183 Pine Tree Dr. Urbana, OH 43078	0.3876 acres 1/140 of 54.27 acres	0.0114%	<i>n/a</i>
(d.1.2.1.4) Ralph Wade Mutter 8416 Washington Avenue Alexandria, VA 22309	0.1292 acres 1/420 of 54.27 acres	0.0038%	<i>n/a</i>
(d.1.2.1.5) Janet Weatherford-Baker 8416 Washington Avenue Alexandria, VA 22309	0.1292 acres 1/420 of 54.27 acres	0.0038%	<i>n/a</i>
(d.1.2.1.6) Russell Dale Mutter P. O. Box 731 Oakwood, VA 24631	0.1292 acres 1/420 of 54.27 acres	0.0038%	<i>n/a</i>
(d.1.2.1.7) David Deskins 8416 Washington Avenue Alexandria, VA 22309	0.3876 acres 1/140 of 54.27 acres	0.0114%	<i>n/a</i>
(d.1.2.1.8) William H. Holcomb Heirs, Devisees, Successors or Assigns			
(d.1.2.1.8.1) Bonnie Jean Holcomb 1104 Glynn Springs Dr. Williamsburg, VA 23185-2834	0.3876 acres 1/140 of 54.27 acres	0.0114%	<i>n/a</i>
(d.1.3) Richard Coen Mutter Heirs, Devisees, Successors or Assigns			
(d.1.3.1) Shirley Mutter	<i>Life Estate Extinguished</i>		
(d.1.3.1.1) Ralph Wade Mutter PO Box 731 Oakwood, VA 24631-0731	0.6461 acres 1/84 of 54.27 acres	0.0191%	<i>n/a</i>

Exhibit EE
Buchanan No.1 SGU #2
Docket #VGOB 08-1118-2367-02
List of Respondents with Royalty Split Agreements/Court Orders/HB2058
(3,386.50 Acre Unit)

	Acres in Unit	Interest in Unit	Percent of Escrow
(d.1.3.1.2) Janet Weatherford-Baker 8416 Washington Avenue Alexandria, VA 22309	0.6461 acres 1/84 of 54.27 acres	0.0191%	<i>n/a</i>
(d.1.3.1.3) Russell Dale Mutter P. O. Box 731 Oakwood, VA 24631	0.6461 acres 1/84 of 54.27 acres	0.0191%	<i>n/a</i>
(d.1.4) Julia Deskins Heirs, Devisees, Successors or Assigns			
(d.1.4.1) Ira J. Deskins	<i>Conveyed interest in DB 243/725</i>		
(d.1.4.1.1) Howard R. Deskins 111 Wilson Ct. Huntington, WV 25701	0.9691 acres 1/56 of 54.27 acres	0.0286%	<i>n/a</i>
(d.1.4.1.2) Nola Jean Lapp Heirs, Devisees, Successors or Assigns			
(d.1.4.1.2.1) Ron E. Lapp 304 S. Tyler St. Beverly Hills, FL 34465	0.2423 acres 1/224 of 54.27 acres	0.0072%	<i>n/a</i>
(d.1.4.1.2.2) Roger Lapp 4485 S. Rainbow Dr. Iverness, FL 34452-8049	0.2423 acres 1/224 of 54.27 acres	0.0072%	<i>n/a</i>
(d.1.4.1.2.3) Paula Lapp Jackson 1333 Eldridge Parkway #826 Houston, TX 77077	0.2423 acres 1/224 of 54.27 acres	0.0072%	<i>n/a</i>
(d.1.2.1.1.4) Douglas Lapp Heirs, Devisees, Successors or Assigns			
(d.1.2.1.1.4.1) Angela Kay Ross Lapp 552 Brown Road Washington, NC 27889-8983	0.2423 acres 1/224 of 54.27 acres	0.0072%	<i>n/a</i>
(e) Claude (Cloyd) Edward Deskins Heirs, Devisees, Successors or Assigns (aka C.E. Deskins & Claude E. Deskins)			
(e.1) Mary E Deskins	<i>Life Estate Extinguished</i>		
(e.1.1) Lida Vandyke Heirs, Devisees, Successors or Assigns			
(e.1.1.1) Lida Jaydene Holzgreffe 13765 Seabiscuit Drive Reno, NV 89521	1.1076 acres 1/49 of 54.27 acres	0.0327%	<i>n/a</i>
(e.1.2) Edith McGlothlin 2619 Derubertis Drive N. Madison, OH 44057	1.1076 acres 1/49 of 54.27 acres	0.0327%	<i>n/a</i>
(e.1.3) Ralph Deskins Heirs, Devisees, Successors or Assigns			
(e.1.3.1) Marie McNealy Deskins Ferguson 21576 GC Perry HWY Tazewell, VA 24651	1.1076 acres 1/49 of 54.27 acres	0.0327%	<i>n/a</i>
(e.1.4) Daris Deskins Heirs, Devisees, Successors or Assigns			
(e.1.4.1) Madeline Essie Deskins Heirs, Devisees, Successors or Assigns			

Exhibit EE
Buchanan No.1 SGU #2
Docket #VGOB 08-1118-2367-02
List of Respondents with Royalty Split Agreements/Court Orders/HB2058
(3,386.50 Acre Unit)

	Acres in Unit	Interest in Unit	Percent of Escrow
(e.1.4.1.1) Patricia Sutter 177 Duff Drive Avon Lake, OH 44012	0.5538 acres 1/98 of 54.27 acres	0.0164%	<i>n/a</i>
(e.1.4.1.2) Wanda (Connie) Deskins 3660 Wade Lane East Colorado Springs, CO 80917	0.5538 acres 1/98 of 54.27 acres	0.0164%	<i>n/a</i>
(e.1.5) Gaylene Horn Heirs, Devisees, Successors or Assigns			
(e.1.5.1) Andrew C. Horne 21467 Green Springs Road Abingdon, VA 24211	0.3692 acres 1/147 of 54.27 acres	0.0109%	<i>n/a</i>
(e.1.5.2) Kathy Boggs 117 Kimberwicke Drive Summerville, SC 29483	0.3692 acres 1/147 of 54.27 acres	0.0109%	<i>n/a</i>
(e.1.5.3) Jerry D. Horn Heirs, Devisees, Successors or Assigns			
(e.1.5.3.1) Richard Lee Horn 3007 Brookhill Court Georgetown, IN 47122	0.1846 acres 1/294 of 54.27 acres	0.0055%	<i>n/a</i>
(e.1.5.3.2) Adam Matthew Horn 309 Timothy Ln NW Roanoke, VA 24017	0.1846 acres 1/294 of 54.27 acres	0.0055%	<i>n/a</i>
(e.1.6) Myrtle Deskins Sisk Heirs, Devisees, Successors or Assigns			
(e.1.6.1) Jimmy Sisk, Sr. 327 Stewart Ave. S.W. Massillon, OH 44646	1.1076 acres 1/49 of 54.27 acres	0.0327%	<i>n/a</i>
(e.1.7) Otis Harvey Deskins Heirs, Devisees, Successors or Assigns			
(e.1.7.1) Joyce L. Ratliff 242 Primrose Dr. Shelbyville, IN 46176	0.1846 acres 1/294 of 54.27 acres	0.0055%	<i>n/a</i>
(e.1.7.3) Billy R. Deskins 1111 Superior Drive Auburn, IN 46706	0.1846 acres 1/294 of 54.27 acres	0.0055%	<i>n/a</i>
(e.1.7.4) Lois Jean High P. O. Box 24 Corranna, IN 46730	0.1846 acres 1/294 of 54.27 acres	0.0055%	<i>n/a</i>
(e.1.7.5) Joan E. Deskins 518 Touring Dr. Auburn, IN 46706	0.1846 acres 1/294 of 54.27 acres	0.0055%	<i>n/a</i>
(e.1.7.6) Joe H. Deskins 5272 County Rd. 35 Auburn, IN 46706	0.1846 acres 1/294 of 54.27 acres	0.0055%	<i>n/a</i>
(f) Mary Ella Deskins Compton Heirs, Devisees, Successors or Assigns (pre-deceased)			
(f.1) Fannie Bertha Ganoë Heirs, Devisees, Successors or Assigns			
(f.1.1) Horace B. Ganoë, Jr. Heirs, Devisees, Successors or Assigns			

Exhibit EE
Buchanan No.1 SGU #2
Docket #VGOB 08-1118-2367-02
List of Respondents with Royalty Split Agreements/Court Orders/HB2058
(3,386.50 Acre Unit)

	Acres in Unit	Interest in Unit	Percent of Escrow
(f.1.1.1) Elizabeth A. Ganoë Heirs, Devisees, Successors or Assigns			
(f.1.1.1.1) Reginnia A. Burnett 3744 Main St., Apt 307 Freedom Place One Weirton, WV 26062	0.1211 acres 1/448 of 54.27 acres	0.0036%	<i>n/a</i>
(f.1.1.1.2) Gary N. Ganoë 3729 Marlamont Way Weirton, WV 26062	0.1211 acres 1/448 of 54.27 acres	0.0036%	<i>n/a</i>
(f.1.1.1.3) Diane E. Hale 4583 Williamstown Blvd. Lakeland, FL 33810	0.1211 acres 1/448 of 54.27 acres	0.0036%	<i>n/a</i>
(f.1.1.1.4) Marcia D. Richards PO Box 721 War, WV 24892	0.1211 acres 1/448 of 54.27 acres	0.0036%	<i>n/a</i>
(f.1.2) Nellie Honaker Hutchinson Hunt Heirs, Devisees, Successors or Assigns			
(f.1.2.1) Cecil Hutchinson Heirs, Devisees, Successors or Assigns <i>(Heirs Unknown)</i>	0.1615 acres 1/336 of 54.27 acres	0.0048%	<i>n/a</i>
(f.1.2.2) Rebecca Dillon 15538 Rittman Rd. Rittman, OH 44270	0.1077 acres 1/504 of 54.27 acres	0.0032%	<i>n/a</i>
(f.1.2.3) Delma Jean Conner 311 Northview Ave Princeton, WV 24740	0.1077 acres 1/504 of 54.27 acres	0.0032%	<i>n/a</i>
(f.1.2.4) Raymond LeeRoy Honaker Heirs, Devisees, Successors or Assigns (pre-deceased)			
(f.1.2.4.1) Ricky Lee Honaker 6220 Barkis Ct. Las Vegas, NV 89130	0.0359 acres 1/1512 of 54.27 acres	0.0011%	<i>n/a</i>
(f.1.2.4.2) Joseph Lacy Honaker 2262 Leon Dr. Greenville, NC 27858	0.0359 acres 1/1512 of 54.27 acres	0.0011%	<i>n/a</i>
(f.1.2.4.3) Barbara Annette Chaaban 1021 Gemstone Circle Winterville, NC 28590	0.0359 acres 1/1512 of 54.27 acres	0.0011%	<i>n/a</i>
(f.1.3) Ruby Shamehorn Heirs, Devisees, Successors or Assigns			
(f.1.3.1) William Robert Richards PO Box 100 Anderson, CA 86007	0.1211 acres 1/448 of 54.27 acres	0.0036%	<i>n/a</i>
(f.1.3.2) Wilma Smith 280 Brevus St. Crescent City, CA 95531	0.1211 acres 1/448 of 54.27 acres	0.0036%	<i>n/a</i>
(f.1.3.3) Larry Shamehorn 261 Brevus St. Crescent City, CA 95531	0.1211 acres 1/448 of 54.27 acres	0.0036%	<i>n/a</i>
(f.1.3.4) John Schamehorn Heirs, Devisees, Successors or Assigns (pre-deceased)			

Exhibit EE
Buchanan No.1 SGU #2
Docket #VGOB 08-1118-2367-02
List of Respondents with Royalty Split Agreements/Court Orders/HB2058
(3,386.50 Acre Unit)

	Acres in Unit	Interest in Unit	Percent of Escrow
(f.1.3.4.1) Adriane M. Shamehorn Turner PO Box 158 Burney, CA 96013	0.0404 acres 1/1344 of 54.27 acres	0.0012%	<i>n/a</i>
(f.1.3.4.2) Matthew J. Shamehorn Heirs, Devisees, Successors or Assigns	0.0404 acres 1/1344 of 54.27 acres	0.0012%	<i>n/a</i>
(f.1.3.4.2.1) Micah John Schamehorn 505 Pacific Avenue, Apt. 2A Crescent City, CA 95531			
(f.1.3.4.3) Aaron L. Schamehorn PO Box 158 Burney, CA 96013	0.0404 acres 1/1344 of 54.27 acres	0.0012%	<i>n/a</i>
(f.1.4) Ina Wiseman Heirs, Devisees, Successors or Assigns			
(f.1.4.1) Russell S. Wiseman	<i>Life Estate Extinguished</i>		
(f.1.4.2) David L. Wiseman 1314 Turner Street Salem, VA 24153	0.2423 acres 1/224 of 54.27 acres	0.0072%	<i>n/a</i>
(f.1.4.3) Donald Wiseman PO Box 156 Lost Creek, WV 26385-0156	0.2423 acres 1/224 of 54.27 acres	0.0072%	<i>n/a</i>
(f.2) Thelma Belcher Heirs, Devisees, Successors or Assigns			
(f.2.1) James Stanley Belcher Heirs, Devisees, Successors or Assigns			
(f.2.1.1) Glenna Belcher 405 Park Avenue Princeton, WV 24740	0.9691 acres 1/56 of 54.27 acres	0.0286%	<i>n/a</i>
(f.2.2) Dorothy B. Walker Heirs, Devisees, Successors or Assigns			
(f.2.2.1) Joseph F. Walker Heirs, Devisees, Successors or Assigns			
(f.2.2.1.1) June Walker (2nd wife) 2713 Grassy Branch Bluefield, WV 24701	0.3230 acres 1/168 of 54.27 acres	0.0095%	<i>n/a</i>
(f.2.2.1.2) Betty Gatherum 2320 Fairfield Avenue Bluefield, WV 24701	0.6461 acres 1/84 of 54.27 acres	0.0191%	<i>n/a</i>
(f.3) Rosa Hawley Heirs, Devisees, Successors or Assigns			
(f.3.1) James Lloyd Hawley Heirs, Devisees, Successors or Assigns			
(f.3.1.1) Children's Hospital of Richmond 2924 Brook Road Richmond, VA 23220	1.9382 acres 1/28 of 54.27 acres	0.0572%	<i>n/a</i>
(f.4) Stewart Compton Heirs, Devisees, Successors or Assigns			
(f.4.1) Neva K. Compton Estate Heirs, Devisees, Successors or Assigns			
(f.4.1.1) Mavis S. Dore Heirs, Devisees, Successors or Assigns			

Exhibit EE
Buchanan No.1 SGU #2
Docket #VGOB 08-1118-2367-02
List of Respondents with Royalty Split Agreements/Court Orders/HB2058
(3,386.50 Acre Unit)

	Acres in Unit	Interest in Unit	Percent of Escrow
(f.4.1.1.1) Patsy T. Rife Heirs, Devisees, Successors or Assigns			
(f.4.1.1.1.1) Vincent H. Rife, Sr. 9401 Owl Trace Drive Chesterfield, VA 23838	0.4846 acres 1/112 of 54.27 acres	0.0143%	<i>n/a</i>
(f.4.1.1.1.2) Rebecca Berndt-Dawson 7502 Century Drive Richmond, VA 23229	0.4846 acres 1/112 of 54.27 acres	0.0143%	<i>n/a</i>
(f.4.1.1.2) Cassie T. Hairfield Heirs, Devisees, Successors or Assigns			
(f.4.1.1.2.1) Betsy T. Lamb 9290 Howard Drive Mechanicsville, VA 23116	0.4846 acres 1/112 of 54.27 acres	0.0143%	<i>n/a</i>
(f.4.1.1.2.2) Iris Josephine T. Hayes 8290 Burnside Drive Mechanicsville, VA 23116	0.4846 acres 1/112 of 54.27 acres	0.0143%	<i>n/a</i>
(f.5) Sarah Lendt - deceased - no issue (back to siblings)			
(g) Marion Augustus Deskins Heirs, Devisees, Successors or Assigns - aka Gus (pre-deceased)			
(g.1) Eula S. Matney Heirs, Devisees, Successors or Assigns			
(g.1.1) Glenn Matney			<i>Conveyed interest in DB 300/489</i>
(g.1.1.1) Edward A. Matney Heirs, Devisees, Successors, or Assigns			
(g.1.1.1.1) Christina Blevins PO Box 1687 Bristol, TN 37621	0.4846 acres 1/112 of 54.27 acres	0.0143%	<i>n/a</i>
(g.1.1.1.2) Ashley Dales 411 Plaza Avenue Dodge City, KS 67801	0.4846 acres 1/112 of 54.27 acres	0.0143%	<i>n/a</i>
(g.1.1.2) Glenna Matney Altizer P.O. Box 1075 Summerfield, NC 27358	0.9691 acres 1/56 of 54.27 acres	0.0286%	<i>n/a</i>
(g.1.1.3) Gregory L. Matney 289 Edmond Dr. #5 Roanoke, VA 24014-6759	0.9691 acres 1/56 of 54.27 acres	0.0286%	<i>n/a</i>
(g.1.1.4) Pamela J. Matney Bland 5183 Yellow Mountain Rd. Lt. 114 Roanoke, VA 24014-6759	0.9691 acres 1/56 of 54.27 acres	0.0286%	<i>n/a</i>
(g.2) Orpha Deskins Lemaster Heirs, Devisees, Successors or Assigns			
(g.2.1) Marion T. Lemaster 10990 US Highway 22 & 3 Clarkesville, OH 45113	3.8764 acres 1/14 of 54.27 acres	0.1145%	<i>n/a</i>
	Total Tract Acres	53.8524	
	Total Tract Percentage	1.5902%	

Exhibit EE
 Buchanan No.1 SGU #2
 Docket #VGOB 08-1118-2367-02
 List of Respondents with Royalty Split Agreements/Court Orders/HB2058
 (3,386.50 Acre Unit)

	Acres in Unit	Interest in Unit	Percent of Escrow
<u>Tract #21, 0.09 acres</u>			
<u>COAL OWNERSHIP</u>			
(1) Yukon Pocahontas Coal Company, et al. <i>Big Vein Tr 111 (42.76 acre tract)</i>	0.09 acres	0.0027%	
(a) Yukon Pocahontas Coal Company P.O. Box 187 Tazewell, VA 24651	0.045 acres 1/2 of 0.09 acres	0.0013%	n/a
(b) Buchanan Coal Company P.O. Box 187 Tazewell, VA 24651	0.010 acres 1/9 of 0.09 acres	0.0003%	n/a
(c) Sayers-Pocahontas Coal Company P.O. Box 187 Tazewell, VA 24651	0.005 acres 1/18 of 0.09 acres	0.0001%	n/a
(d) Buchanan Mining Co LLC 3337 Conrardy Creek Rd Raven, VA 24639	0.030 acres 1/3 of 0.09 acres	0.0009%	n/a
<u>OIL & GAS OWNERSHIP</u>			
(1) Donald P. Shortt 133 Greenhill Drive Cedar Bluff, VA 24609	0.09 acres	0.0027%	n/a
<u>Tract #23B, 4.55 acres</u>			
<u>COAL OWNERSHIP</u>			
(1) Hurt McGuire Land Trust <i>Lewis Osborne Tract (628.41 acre tract)</i> P.O. Box 1067 Bluefield, VA 24605	4.55 acres	0.1344%	n/a
<u>OIL & GAS OWNERSHIP</u>			
(1) Johnnie B. & Christine A Keen, TE <i>Johnnie Bentley Keen and Christine Angelique Keen conveyed to Christine Angelique Keen by Instrument #090003922, dated 9/26/2009</i>	4.55 acres	0.1344%	
(a) Christine A. Matney PO Box 113 Oakwood, VA 24631	2.2750 acres 1/2 of 4.55 acres	0.0672%	n/a
	Total Tract Acres	2.2750	
	Total Tract Percentage	0.0672%	
<u>Tract #23C, 5.54 acres</u>			
<u>COAL OWNERSHIP</u>			
(1) Hurt McGuire Land Trust <i>Lewis Osborne Tract (628.41 acre tract)</i> P.O. Box 1067 Bluefield, VA 24605	5.54 acres	0.1636%	n/a
<u>OIL & GAS OWNERSHIP</u>			
(1) Carl Davis, et ux Box 343 Doran, VA 24639	5.54 acres	0.1636%	n/a

Exhibit EE
 Buchanan No.1 SGU #2
 Docket #VGOB 08-1118-2367-02
 List of Respondents with Royalty Split Agreements/Court Orders/HB2058
 (3,386.50 Acre Unit)

	Acres in Unit	Interest in Unit	Percent of Escrow
<u>Tract #23H, 5.17 acres</u>			
<u>COAL OWNERSHIP</u>			
(1) Hurt McGuire Land Trust <i>Lewis Osborne Tract (628.41 acre tract)</i> P.O. Box 1067 Bluefield, VA 24605	5.17 acres	0.1527%	<i>n/a</i>
<u>OIL & GAS OWNERSHIP</u>			
O.H. Keen Heirs, Devisees, Successors or Assigns	5.17 acres	0.1527%	
(1) Stella Keen Clifton Heirs, Devisees, Successors or Assigns			
(a) Jean Davis Heirs, Devisees, Successors or Assigns			
(a.1) Valerie Robin Deskins 4833 Riverside Drive Raven, VA 24639	0.0739 acres 1/70 of 5.17 acres	0.0022%	<i>n/a</i>
(a.2) Scotty Byran Davis 4871 Riverside Drive Raven, VA 24639	0.0739 acres 1/70 of 5.17 acres	0.0022%	<i>n/a</i>
(b) Guster Clifton 1303 John Clifton Road Raven, VA 24639	0.1477 acres 1/35 of 5.17 acres	0.0044%	<i>n/a</i>
(c) Jerrell Clifton P.O. Box 668 Oakwood, VA 24631	0.1477 acres 1/35 of 5.17 acres	0.0044%	<i>n/a</i>
(d) Delcia Alderson 4701 Florist Road NW Roanoke, VA 24012	0.1477 acres 1/35 of 5.17 acres	0.0044%	<i>n/a</i>
(e) Andrew D. Shortt Heirs, Devisees, Successors or Assigns			
(e.1) Benny Earl Shortt Heirs, Devisees, Successors or Assigns			
(e.1.1) Benjamin Eugene Shortt 2717 Bowman Street, NW Roanoke, VA 24012	0.0369 acres 1/140 of 5.17 acres	0.0011%	<i>n/a</i>
(e.2) Michael Andrew Shortt 1235 Trevino Drive, NE Roanoke, VA 24019	0.0369 acres 1/140 of 5.17 acres	0.0011%	<i>n/a</i>
(e.3) Sharon Kaye Shortt Manning 765 Mollys Mountain Road Amherst, VA 24521	0.0369 acres 1/140 of 5.17 acres	0.0011%	<i>n/a</i>
(e.4) Sheila Faye Shortt Smith Heirs, Devisees, Successors or Assigns			
(e.4.1) William "Billy" Smith 2588 Ravens Croft Way Charlottesville, VA 22911	0.0369 acres 1/140 of 5.17 acres	0.0011%	<i>n/a</i>
(2) Harve Keen Heirs, Devisees, Successors or Assigns			

Exhibit EE
 Buchanan No.1 SGU #2
 Docket #VGOB 08-1118-2367-02
 List of Respondents with Royalty Split Agreements/Court Orders/HB2058
 (3,386.50 Acre Unit)

	Acres in Unit	Interest in Unit	Percent of Escrow
(a) Pansy Church 2946 Baptist Valley Cedar Bluff, VA 24609	0.7386 acres 1/7 of 5.17 acres	0.0218%	<i>n/a</i>
(3) Mary Elizabeth & Linkous W. Horn Heirs, Devisees, Successors or Assigns			
(a) Arizona Osborne Heirs, Devisees, Successors or Assigns			
(a.1) Martha Guilliams 1911 McVitty Road Salem, VA 24153 <i>Represented by WF Mason</i>	0.0246 acres 1/210 of 5.17 acres	0.0007%	<i>n/a</i>
(a.2) Sidney Smith 1911 McVitty Road Salem, VA 24153 <i>Represented by WF Mason</i>	0.0246 acres 1/210 of 5.17 acres	0.0007%	<i>n/a</i>
(a.3) Kenneth Osborne 848 Peyton Street Roanoke, VA 24019 <i>Represented by WF Mason</i>	0.0246 acres 1/210 of 5.17 acres	0.0007%	<i>n/a</i>
(b) Lydia Bell Osborne Deel Blankenship Heirs, Devisees, Successors or Assigns			
(b.1) Mary Jane Keen 1077 Longwall LN Raven, VA 24639 <i>Represented by WF Mason</i>	0.0067 acres 1/770 of 5.17 acres	0.0002%	<i>n/a</i>
(b.2) Shirley Mae Keene 1685 Honaker Branch Road Raven, VA 24639 <i>Represented by WF Mason</i>	0.0067 acres 1/770 of 5.17 acres	0.0002%	<i>n/a</i>
(b.3) Patsy Moore 6985 Osborne Mtn Road Raven, VA 24639	0.0067 acres 1/770 of 5.17 acres	0.0002%	<i>n/a</i>
(b.4) Brenda Sue Justice Viars PO Box 1058 Honaker, VA 24260	0.0067 acres 1/770 of 5.17 acres	0.0002%	<i>n/a</i>
(b.5) James Osborne P.O. Box 484 Keen Mountain, VA 24624	0.0067 acres 1/770 of 5.17 acres	0.0002%	<i>n/a</i>
(b.6) Clifford Osborne Heirs, Devisees, Successors or Assigns			
(b.6.1) Phyllis W. Osborne 1109 Moore Rd. Raven, VA 24639	0.0067 acres 1/770 of 5.17 acres	0.0002%	<i>n/a</i>
(b.8) Charles M. Osborne 216 Plantation Road Richlands, VA 24641	0.0067 acres 1/770 of 5.17 acres	0.0002%	<i>n/a</i>
(b.9) Richard Osborne Heirs, Devisees, Successors, or Assigns			
(b.9.1) Debbie Osborne 1062 Canterbury Rd Oakwood, VA 24631	0.0067 acres 1/770 of 5.17 acres	0.0002%	<i>n/a</i>
(b.10) William Osborne Heirs, Devisees, Successors or Assigns			

Exhibit EE
Buchanan No.1 SGU #2
Docket #VGOB 08-1118-2367-02
List of Respondents with Royalty Split Agreements/Court Orders/HB2058
(3,386.50 Acre Unit)

	Acres in Unit	Interest in Unit	Percent of Escrow
(b.10.1) Joyce Ann Mays Bush 1101 Long Wall Lane Raven, VA 24639	0.0067 acres 1/770 of 5.17 acres	0.0002%	<i>n/a</i>
(b.11) John David Osborne Heirs, Devisees, Successors or Assigns			
(b.11.1) Darlene B. Osborne 1055 Mapleleaf Hollow Raven, VA 24639	0.0067 acres 1/770 of 5.17 acres	0.0002%	<i>n/a</i>
(c) Henry Horn Heirs, Devisees, Successors or Assigns			
(c.1) Ivory Horn Heirs, Devisees, Successors or Assigns			
(c.1.1) Margie Dye 784 Big Creek Road Richlands, VA 24641	0.0041 acres 1/1260 of 5.17 acres	0.0001%	<i>n/a</i>
(c.1.2) Nellie Maynard PO Box 296 Raven, VA 24639	0.0041 acres 1/1260 of 5.17 acres	0.0001%	<i>n/a</i>
(c.1.3) Tammy Boyd Street 195 Taylor Circle Raven, VA 24639	0.0041 acres 1/1260 of 5.17 acres	0.0001%	<i>n/a</i>
(c.1.4) Patricia Horton 200 Birch Street Raven, VA 24639	0.0041 acres 1/1260 of 5.17 acres	0.0001%	<i>n/a</i>
(c.1.5) Danny Elder Heirs Devisees, Successors, or Assigns <i>(documentation pending)</i>	0.0041 acres 1/1260 of 5.17 acres	0.0001%	<i>n/a</i>
(c.1.5.1) Rodney Elder 37 South Farmer Street Richlands, VA 24641			
(c.1.5.2) Roby Elder PO Box 244 Richlands, VA 24641			
(c.1.5.3) Robbie Elder 516 Limestone Road Pounding Mill, VA 24637			
(c.1.5.4) Ryan Elder PO Box 505 Pounding Mill, VA 24637			
(c.1.6) Robert G. Elder 229 Horton Crest Drive #15 Richlands, VA 24641	0.0041 acres 1/1260 of 5.17 acres	0.0001%	<i>n/a</i>
(c.2) Perry W. Horn Heirs, Devisees, Successors or Assigns			
(c.2.1) Margie Dye 784 Big Creek Road Richlands, VA 24641 Represented by WF Mason via Perry Horn	0.0033 acres 1/1575 of 5.17 acres	0.0001%	<i>n/a</i>
(c.2.2) Nellie Maynard PO Box 296 Raven, VA 24639 Represented by WF Mason via Perry Horn	0.0033 acres 1/1575 of 5.17 acres	0.0001%	<i>n/a</i>

Exhibit EE
 Buchanan No.1 SGU #2
 Docket #VGOB 08-1118-2367-02
 List of Respondents with Royalty Split Agreements/Court Orders/HB2058
 (3,386.50 Acre Unit)

	Acres in Unit	Interest in Unit	Percent of Escrow
(c.2.3) Tammy Boyd Street 195 Taylor Circle Raven, VA 24639 <i>Represented by WF Mason via Perry Horn</i>	0.0033 acres 1/1575 of 5.17 acres	0.0001%	<i>n/a</i>
(c.3) Larry M. Horn Heirs, Devisees, Successors or Assigns	<i>No Issue - Interest to Siblings</i>		
(c.3.1) Peery W. Horn Heirs, Devisees, Successors or Assigns			
(c.3.1.1) Margie Dye 784 Big Creek Road Richlands, VA 24641 <i>Represented by WF Mason via Perry Horn</i>	0.0013 acres 2/7875 of 5.17 acres	0.0000%	<i>n/a</i>
(c.3.1.2) Nellie Maynard PO Box 296 Raven, VA 24639 <i>Represented by WF Mason via Perry Horn</i>	0.0013 acres 2/7875 of 5.17 acres	0.0000%	<i>n/a</i>
(c.3.1.3) Tammy Boyd Street 195 Taylor Circle Raven, VA 24639 <i>Represented by WF Mason via Perry Horn</i>	0.0013 acres 2/7875 of 5.17 acres	0.0000%	<i>n/a</i>
(c.3.2) Margie Dye (Half-blood sibling of Larry Horn) 784 Big Creek Road Richlands, VA 24641	0.0020 acres 1/2625 of 5.17 acres	0.0001%	<i>n/a</i>
(c.3.3) Nellie Maynard (Half-blood sibling of Larry Horn) PO Box 296 Raven, VA 24639	0.0020 acres 1/2625 of 5.17 acres	0.0001%	<i>n/a</i>
(c.3.4) Tammy Boyd Street (Half-blood sibling of Larry Horn) 195 Taylor Circle Raven, VA 24639	0.0020 acres 1/2625 of 5.17 acres	0.0001%	<i>n/a</i>
(c.4) Margie Dye 784 Big Creek Road Richlands, VA 24641	0.0098 acres 1/525 of 5.17 acres	0.0003%	<i>n/a</i>
(c.5) Nellie Maynard PO Box 296 Raven, VA 24639	0.0098 acres 1/525 of 5.17 acres	0.0003%	<i>n/a</i>
(c.6) Tammy Boyd Street 195 Taylor Circle Raven, VA 24639	0.0098 acres 1/525 of 5.17 acres	0.0003%	<i>n/a</i>
(d) Thelma Osborne Heirs, Devisees, Successors or Assigns			
(d.1) Paul Junior Osborne 2869 Sharon Pl Grand Junction, CO 81503 <i>Represented by WF Mason</i>	0.0246 acres 1/210 of 5.17 acres	0.0007%	<i>n/a</i>
(d.2) Curtis McCoy Osborne P.O. Box 31 Raven, VA 24639 <i>Represented by WF Mason</i>	0.0246 acres 1/210 of 5.17 acres	0.0007%	<i>n/a</i>
(d.3) Barbara Joyce Harmon P.O. Box 174 North Tazewell, VA 24630 <i>Represented by WF Mason</i>	0.0246 acres 1/210 of 5.17 acres	0.0007%	<i>n/a</i>

Exhibit EE
Buchanan No.1 SGU #2
Docket #VGOB 08-1118-2367-02
List of Respondents with Royalty Split Agreements/Court Orders/HB2058
(3,386.50 Acre Unit)

	Acres in Unit	Interest in Unit	Percent of Escrow
(e) Joseph P. Horne 492 Gray Branch Road Cedar Bluff, VA 24609	0.0739 acres 1/70 of 5.17 acres	0.0022%	<i>n/a</i>
(f) Nancy H. Stilwell Heirs, Devisees, Successors, or Assigns			
(f.1) Linkous Everett Horn PO Box 1549 Richlands, VA 24641	0.0148 acres 1/350 of 5.17 acres	0.0004%	<i>n/a</i>
(f.2) John Andrew Stilwell 130 Winter Lane Pounding Mill, VA 24637	0.0148 acres 1/350 of 5.17 acres	0.0004%	<i>n/a</i>
(f.3) Connie Sparks 146 Sparks Hollow Road N. Tazewell, VA 24630	0.0148 acres 1/350 of 5.17 acres	0.0004%	<i>n/a</i>
(f.4) Patricia K. Stilwell 110 Rasnake Road N. Tazewell, VA 24630	0.0148 acres 1/350 of 5.17 acres	0.0004%	<i>n/a</i>
(f.5) Tony D. Stilwell 140 Rasnake Road N. Tazewell, VA 24630	0.0148 acres 1/350 of 5.17 acres	0.0004%	<i>n/a</i>
(g) Earnest Horn Heirs, Devisees, Successors or Assigns			
(g.1) Mandy Dorothy Horn Heirs, Devisees, Successors or Assigns			
(g.1.1) Balford Daniel Perkins Heirs, Devisees, Successors, or Assigns			
(g.1.1.1) Wesley D. Perkins 305 Bane Bottom Ave Cedar Bluff, VA 24609	0.0369 acres 1/140 of 5.17 acres	0.0011%	<i>n/a</i>
<i>Entitled to 1/2 of Royalties by Deed of Gift dated September 22, 2011 recorded at DB 1101 / PG 230</i>			
(g.1.1.2) Tania Yvonne Hess 195 Anglewood Lane Cedar Bluff, VA 24609	0.0369 acres 1/140 of 5.17 acres	0.0011%	<i>n/a</i>
(h) Martha E. Smith P.O. Box 395 Max Meadows, VA 24360	0.0739 acres 1/70 of 5.17 acres	0.0022%	<i>n/a</i>
(i) Sarah K. Day Heirs, Devisees, Successors, or Assigns			
(i.1) Kathy Lynn Bostic PO Box 58 Cedar Bluff, VA 24609	0.0148 acres 1/350 of 5.17 acres	0.0004%	<i>n/a</i>
(i.2) Frankie Lee Stacy PO Box 11536 Blacksburg, VA 24062	0.0148 acres 1/350 of 5.17 acres	0.0004%	<i>n/a</i>
(i.3) Chrisie Ann Smock 3267 Kings Creek Road Hayes, VA 23077	0.0148 acres 1/350 of 5.17 acres	0.0004%	<i>n/a</i>
(i.4) Melissa K. Long 100 Dorsey Drive Barboursville, WV 25504	0.0148 acres 1/350 of 5.17 acres	0.0004%	<i>n/a</i>
(i.5) Tammy Brown PO Box 353 Pearisburg, VA 24134	0.0148 acres 1/350 of 5.17 acres	0.0004%	<i>n/a</i>

Exhibit EE
Buchanan No.1 SGU #2
Docket #VGOB 08-1118-2367-02
List of Respondents with Royalty Split Agreements/Court Orders/HB2058
(3,386.50 Acre Unit)

	Acres in Unit	Interest in Unit	Percent of Escrow
(j) Carl Horn Heirs, Devisees, Successors or Assigns			
(j.1) Marilyn Taylor 4336 Wandell Dr Pounding Mill, VA 24637 Represented by WF Mason	0.0739 acres 1/70 of 5.17 acres	0.0022%	<i>n/a</i>
(4) William David Lewis Keen Heirs, Devisees, Successors or Assigns			
(a) Edward Keen Heirs, Devisees, Successors or Assigns			
(a.1) Nannie Sue Keen 2581 Brushfork Rd Bluefield, WV 2470	0.0923 acres 1/56 of 5.17 acres	0.0027%	<i>n/a</i>
(b) Homer Keen 1771 Heidelbach School Road Stuart, VA 24171	0.0923 acres 1/56 of 5.17 acres	0.0027%	<i>n/a</i>
(c) Virginia Ball Heirs, Devisees, Successors or Assigns			
(c.1) Carol Anita Davis 108 Helton St. Lot 12 Richlands, VA 24641	0.0308 acres 1/168 of 5.17 acres	0.0009%	<i>n/a</i>
(c.2) Richard Ball 149 Chestnut Street Fieldale, VA 24089	0.0308 acres 1/168 of 5.17 acres	0.0009%	<i>n/a</i>
(c.3) Carl Ball 1162 Longview Drive Bassett, VA 24055	0.0308 acres 1/168 of 5.17 acres	0.0009%	<i>n/a</i>
(d) William Albert Keen Heirs, Devisees, Successors or Assigns			
(d.1) Bessie Aline Keen Heirs, Devisees, Successors or Assigns			
(d.1.1) Shirley Perry 6091 Red Root Ridge Rd. Raven, VA 24639	0.0077 acres 1/672 of 5.17 acres	0.0002%	<i>n/a</i>
(d.1.2) Barbara Smith 6091 Red Root Ridge Rd. Raven, VA 24639	0.0077 acres 1/672 of 5.17 acres	0.0002%	<i>n/a</i>
(d.1.3) Joyce Nipper 1111 Nipper Road Raven, VA 24639	0.0077 acres 1/672 of 5.17 acres	0.0002%	<i>n/a</i>
(d.1.4) Melvin Catron Heirs, Devisees Successors or Assigns			
(d.1.4.1) Kristy Lynn Catron 84 West Maxlow Street Hazel Park, MI 48030	0.0019 acres 1/2688 of 5.17 acres	0.0001%	<i>n/a</i>
(d.1.4.2) Alyssa Marie Catron 39 East Harry Street Hazel Park, MI 48030	0.0019 acres 1/2688 of 5.17 acres	0.0001%	<i>n/a</i>
(d.1.4.3) Emily Edna Dutkiewicz 30103 Callahan Drive Roseville, MI 48066	0.0019 acres 1/2688 of 5.17 acres	0.0001%	<i>n/a</i>

Exhibit EE
Buchanan No.1 SGU #2
Docket #VGOB 08-1118-2367-02
List of Respondents with Royalty Split Agreements/Court Orders/HB2058
(3,386.50 Acre Unit)

	Acres in Unit	Interest in Unit	Percent of Escrow
(d.1.4.4) Kaitlynn Williams 3542 Hwy 511 Corbin, KY 20701	0.0019 acres 1/2688 of 5.17 acres	0.0001%	<i>n/a</i>
(d.2) Douglas W. Keen 8524 W. Drew Ct. Homosassa, FL 34447	0.0308 acres 1/168 of 5.17 acres	0.0009%	<i>n/a</i>
(d.3) Darrell A. Keen 8524 W. Drew Ct. Homosassa, FL 34447	0.0308 acres 1/168 of 5.17 acres	0.0009%	<i>n/a</i>
(e) Lillie Mae Cook 141 Virginia Street Kingsport, TN 37660	0.0923 acres 1/56 of 5.17 acres	0.0027%	<i>n/a</i>
(f) Georgia Keen 107 Pinewood Acre Drive Powells Point, NC 27966	0.0923 acres 1/56 of 5.17 acres	0.0027%	<i>n/a</i>
(g) Bonnie Absher P.O. Box 635 Richlands, VA 24641	0.0923 acres 1/56 of 5.17 acres	0.0027%	<i>n/a</i>
(h) Ruby Stanley Heirs, Devisees, Successors or Assigns			
(h.1) Ruth Ann Hunt Heirs, Devisees, Successors or Assigns			
(h.1.1) Sandra Hunt Conner Heirs, Devisees, Successors or Assigns			
(h.1.1.1) Roger W. Conner 761 Centerville Rd. Axton, VA 24054	0.0092 acres 1/560 of 5.17 acres	0.0003%	<i>n/a</i>
(h.1.2) Kimberly Hunt Kidd 128 Susan Drive Collinsville, VA 24078	0.0092 acres 1/560 of 5.17 acres	0.0003%	<i>n/a</i>
(h.2) Ruby Arlene Gilbert Heirs, Devisees, Successors or Assigns			
(h.2.1) Lisa M. Rasnake 1498 Mundy Town Road N. Tazewell, VA 24630	0.0185 acres 1/280 of 5.17 acres	0.0005%	<i>n/a</i>
(h.3) William E. Stanley, Jr. 326 Greyson Street Martinsville, VA 24112	0.0185 acres 1/280 of 5.17 acres	0.0005%	<i>n/a</i>
(h.4) James H. Stanley 25 Raceway Drive Bassett, VA 24055	0.0185 acres 1/280 of 5.17 acres	0.0005%	<i>n/a</i>
(h.5) Victoria Webb 326 Greyson Street Martinsville, VA 24112	0.0185 acres 1/280 of 5.17 acres	0.0005%	<i>n/a</i>
(5) Georgie Bell Short Clifton Heirs, Devisees, Successors or Assigns			
(a) Shelby Jean Vandyke Heirs, Devisees, Successors or Assigns			
(a.1) Darrell Vandyke PO Box 540 Pounding Mill, VA 24637	0.0923 acres 1/56 of 5.17 acres	0.0027%	<i>n/a</i>

Exhibit EE
Buchanan No.1 SGU #2
Docket #VGOB 08-1118-2367-02
List of Respondents with Royalty Split Agreements/Court Orders/HB2058
(3,386.50 Acre Unit)

	Acres in Unit	Interest in Unit	Percent of Escrow
(a.2) Rita McGlothlin 4815 Red Root Ridge Raven, VA 24639	0.0923 acres 1/56 of 5.17 acres	0.0027%	<i>n/a</i>
(a.3) Gerald Vandyke P.O. Box 892 Raven, VA 24639	0.0923 acres 1/56 of 5.17 acres	0.0027%	<i>n/a</i>
(a.4) Dennis Vandyke (Incarcerated) c/o Rita McGlothlin 4815 Red Root Ridge Raven, VA 24639	0.0923 acres 1/56 of 5.17 acres	0.0027%	<i>n/a</i>
(b) Frances Stella Gross P.O. Box 295 Richlands, VA 24641	0.3693 acres 1/14 of 5.17 acres	0.0109%	<i>n/a</i>
(6) Harry Neal Keen Heirs, Devisees, Successors or Assigns			
(a) Larry Roger Keen P.O. Box 635 Keen Mountain, VA 24639	0.0821 acres 1/63 of 5.17 acres	0.0024%	<i>n/a</i>
(b) Carnice Keen 4777 Hale Creek Road Pilgrims Knob, VA 24634	0.0821 acres 1/63 of 5.17 acres	0.0024%	<i>n/a</i>
(c) Phillip Keen P.O. Box 215 Wytheville, VA 24383	0.0821 acres 1/63 of 5.17 acres	0.0024%	<i>n/a</i>
(d) Eddie Keen Heirs, Devisees, Successors, or Assigns <i>Documentation Pending</i>	0.0821 acres 1/63 of 5.17 acres	0.0024%	<i>n/a</i>
(e) Remus Keen PO Box 570 Doran, VA 24612	0.0821 acres 1/63 of 5.17 acres	0.0024%	<i>n/a</i>
(f) Richard Keen P.O. Box 431 Oakwood, VA 24624	0.0821 acres 1/63 of 5.17 acres	0.0024%	<i>n/a</i>
(g) Inez J. Acklin 332 Mary Street Bristol, VA 24201	0.0821 acres 1/63 of 5.17 acres	0.0024%	<i>n/a</i>
(h) Janice Cook 2914 Clarks Valley Rd. Swords Creek, VA 24649	0.0821 acres 1/63 of 5.17 acres	0.0024%	<i>n/a</i>
(i) Harry D. Keen Heirs, Devisees, Successors or Assigns			
(l.1) Beautii Honaker Jarvins 11205 Basil Road NW Baltimore, OH 43105-9471	0.0821 acres 1/63 of 5.17 acres	0.0024%	<i>n/a</i>
(7) James Henry Keen Heirs, Devisees, Successors or Assigns			
(a) Dexter Keene 102 Painter Street Tazewell, VA 24651	0.1055 acres 1/49 of 5.17 acres	0.0031%	<i>n/a</i>
(b) Dorothy Clifton P.O. Box 123 Springdale, WV 25986	0.1055 acres 1/49 of 5.17 acres	0.0031%	<i>n/a</i>
(c) Zelvina Keen			

Exhibit EE
Buchanan No.1 SGU #2
Docket #VGOB 08-1118-2367-02
List of Respondents with Royalty Split Agreements/Court Orders/HB2058
(3,386.50 Acre Unit)

	Acres in Unit	Interest in Unit	Percent of Escrow
(c.1) Dexter Keene (Half-blood sibling to Zelvia Keen) 102 Painter Street Tazewell, VA 24651	0.0106 acres 1/490 of 5.17 acres	0.0003%	<i>n/a</i>
(c.2) Dorothy Clifton (Half-blood sibling to Zelvia Keen) P.O. Box 123 Springdale, WV 25986	0.0106 acres 1/490 of 5.17 acres	0.0003%	<i>n/a</i>
(c.3) Junior William Keene Heirs, Devisees, Successors or Assigns			
(c.3.1) Charles Eddie Keene PO Box 481 Mabscott, WV 25871	0.0053 acres 1/980 of 5.17 acres	0.0002%	<i>n/a</i>
(c.3.2) Sandra Gay Keene PO Box 905 Mabscott, WV 25871	0.0053 acres 1/980 of 5.17 acres	0.0002%	<i>n/a</i>
(c.3.3) Rebecca Martinez <i>address pending</i>	0.0053 acres 1/980 of 5.17 acres	0.0002%	<i>n/a</i>
(c.3.4) Douglas Rodney Keene 10 Cusabo Rd St Helens Island, SC 29920	0.0053 acres 1/980 of 5.17 acres	0.0002%	<i>n/a</i>
(c.4) Della Virginia Monk Heirs, Devisees, Successors or Assigns			
(c.4.1) Connie Stilwell Heirs, Devisees, Successors or Assigns			
(c.4.1.1) Hope Fennewald 1342 Cresswood Dr Richlands, VA 24641	0.0010 acres 1/5145 of 5.17 acres	0.0000%	<i>n/a</i>
(c.4.1.2) Thomas Stilwell 1342 Cresswood Dr Richlands, VA 24641	0.0010 acres 1/5145 of 5.17 acres	0.0000%	<i>n/a</i>
(c.4.1.3) Carlene Justice PO Box 856 Oakwood, VA 24631	0.0010 acres 1/5145 of 5.17 acres	0.0000%	<i>n/a</i>
(c.4.2) Glenna Street 1338 Lynwood Drive Lancaster, SC 29720	0.0030 acres 1/1715 of 5.17 acres	0.0001%	<i>n/a</i>
(c.4.3) Pamela Looney Box 1688 Hatrock Road Tazewell, VA 24651	0.0030 acres 1/1715 of 5.17 acres	0.0001%	<i>n/a</i>
(c.4.4) Regina Clifton P.O. Box 489 Keen Mountain, VA 24624	0.0030 acres 1/1715 of 5.17 acres	0.0001%	<i>n/a</i>
(c.4.5) Sybil Oliver 4478 Strout Road Rock Hill, SC 29730	0.0030 acres 1/1715 of 5.17 acres	0.0001%	<i>n/a</i>
(c.4.6) Lloyd Dana Clifton 4632 Brookgreen Circle Rock Hill, SC 29730	0.0030 acres 1/1715 of 5.17 acres	0.0001%	<i>n/a</i>
(c.4.7) Diana Proffitt P.O. Box 489 Keen Mountain, VA 24624	0.0030 acres 1/1715 of 5.17 acres	0.0001%	<i>n/a</i>

Exhibit EE
Buchanan No.1 SGU #2
Docket #VGOB 08-1118-2367-02
List of Respondents with Royalty Split Agreements/Court Orders/HB2058
(3,386.50 Acre Unit)

	Acres in Unit	Interest in Unit	Percent of Escrow
(c.5) Audrey Law 102 Loblolly Lane Stafford, VA 22554	0.0211 acres 1/245 of 5.17 acres	0.0006%	<i>n/a</i>
(c.6) Hester Brown Heirs, Devisees, Successors or Assigns			
(c.6.1) Tamatha Bednar 932 South Bunker Hill Road Colfax, NC 27235	0.0053 acres 1/980 of 5.17 acres	0.0002%	<i>n/a</i>
(c.6.3) Loretta Lynn Rathbone P.O. Box 1375 Clyde, NC 28721	0.0053 acres 1/980 of 5.17 acres	0.0002%	<i>n/a</i>
(c.6.4) Donna Sue Brown 118 Crooked Fork Ln Waynesville, NC 28785	0.0053 acres 1/980 of 5.17 acres	0.0002%	<i>n/a</i>
(d) Junior William Keene Heirs, Devisees, Successors or Assigns			
(d.1) Charles Eddie Keene PO Box 481 Mabscott, WV 25871	0.0264 acres 1/196 of 5.17 acres	0.0008%	<i>n/a</i>
(d.2) Sandra Gay Keene PO Box 905 Mabscott, WV 25871	0.0264 acres 1/196 of 5.17 acres	0.0008%	<i>n/a</i>
(d.3) Rebecca Martinez <i>address pending</i>	0.0264 acres 1/196 of 5.17 acres	0.0008%	<i>n/a</i>
(d.4) Douglas Rodney Keene 10 Cusabo Rd St Helens Island, SC 29920	0.0264 acres 1/196 of 5.17 acres	0.0008%	<i>n/a</i>
(e) Della Virginia Monk Heirs, Devisees, Successors or Assigns			
(e.1) Connie Stilwell Heirs, Devisees, Successors or Assigns			
(e.1.1) Hope Fennewald 1342 Cresswood Dr Richlands, VA 24641	0.0050 acres 1/1029 of 5.17 acres	0.0001%	<i>n/a</i>
(e.1.2) Thomas Stilwell 1342 Cresswood Dr Richlands, VA 24641	0.0050 acres 1/1029 of 5.17 acres	0.0001%	<i>n/a</i>
(e.1.3) Carlene Justice PO Box 856 Oakwood, VA 24631	0.0050 acres 1/1029 of 5.17 acres	0.0001%	<i>n/a</i>
(e.2) Glenna Street 1338 Lynwood Drive Lancaster, SC 29720	0.0151 acres 1/343 of 5.17 acres	0.0004%	<i>n/a</i>
(e.3) Pamela Looney Box 1688 Hatrock Road Tazewell, VA 24651	0.0151 acres 1/343 of 5.17 acres	0.0004%	<i>n/a</i>
(e.4) Regina Clifton P.O. Box 489 Keen Mountain, VA 24624	0.0151 acres 1/343 of 5.17 acres	0.0004%	<i>n/a</i>

Exhibit EE
 Buchanan No.1 SGU #2
 Docket #VGOB 08-1118-2367-02
 List of Respondents with Royalty Split Agreements/Court Orders/HB2058
 (3,386.50 Acre Unit)

	Acres in Unit	Interest in Unit	Percent of Escrow
(e.5) Sybil Oliver 4478 Strout Road Rock Hill, SC 29730	0.0151 acres 1/343 of 5.17 acres	0.0004%	n/a
(e.6) Lloyd Dana Clifton 4632 Brookgreen Circle Rock Hill, SC 29730	0.0151 acres 1/343 of 5.17 acres	0.0004%	n/a
(e.7) Diana Proffitt P.O. Box 489 Keen Mountain, VA 24624	0.0151 acres 1/343 of 5.17 acres	0.0004%	n/a
(f) Audrey Law 102 Loblolly Lane Stafford, VA 22554	0.1055 acres 1/49 of 5.17 acres	0.0031%	n/a
(g) Hester Brown Heirs, Devisees, Successors or Assigns			
(g.1) Tamatha Bednar 932 South Bunker Hill Road Colfax, NC 27235	0.0264 acres 1/196 of 5.17 acres	0.0008%	n/a
(g.3) Loretta Lynn Rathbone P.O. Box 1375 Clyde, NC 28721	0.0264 acres 1/196 of 5.17 acres	0.0008%	n/a
(g.4) Donna Sue Brown 118 Crooked Fork Ln Waynesville, NC 28785	0.0264 acres 1/196 of 5.17 acres	0.0008%	n/a
Tract acres resolved	5.1316		
Tract percentage resolved		0.1515%	

Tract #23I, 1.10 acres

COAL OWNERSHIP

(1) Hurt McGuire Land Trust <i>Lewis Osborne Tract (628.41 acre tract)</i> P.O. Box 1067 Bluefield, VA 24605	1.10 acres	0.0325%	n/a
---	------------	---------	-----

OIL & GAS OWNERSHIP

(1) Hershel Keen, et ux 4970 Old Ky. Turnpike Road Raven, VA 24639	1.10 acres	0.0325%	n/a
--	------------	---------	-----

Tract #23J, 15.21 acres

COAL OWNERSHIP

(1) Hurt McGuire Land Trust <i>Lewis Osborne Tract (628.41 acre tract)</i> P.O. Box 1067 Bluefield, VA 24605	15.21 acres	0.4492%	n/a
---	-------------	---------	-----

OIL & GAS OWNERSHIP

(1) Hassell Davis, et ux P. O. Box 12 Shortt Gap, VA 24647	15.21 acres	0.4492%	n/a
--	-------------	---------	-----

Exhibit EE
 Buchanan No.1 SGU #2
 Docket #VGOB 08-1118-2367-02
 List of Respondents with Royalty Split Agreements/Court Orders/HB2058
 (3,386.50 Acre Unit)

	Acres in Unit	Interest in Unit	Percent of Escrow
<u>Tract #23K, 0.22 acres</u>			
<u>COAL OWNERSHIP</u>			
(1) Hurt McGuire Land Trust <i>Lewis Osborne Tract (628.41 acre tract)</i> P.O. Box 1067 Bluefield, VA 24605	0.22 acres	0.0065%	<i>n/a</i>
<u>OIL & GAS OWNERSHIP</u>			
(1) Theodore Osborne Heirs, Devisees, Successors or Assigns	0.22 acres	0.0065%	
(a) Walter S. Osborne Heirs, Devisees, Successors or Assigns			
(a.1) Bonnie Nipper 4109 Osborne Mtn Rd Raven, VA 24639	0.01222 acres 1/18 of 0.22 acres	0.0004%	<i>n/a</i>
(a.2) Monnie Coker Heirs, Devisees, Successors, or Assigns			
(a.2.1) Annette Coker 29575 Alpenglow Drive Meadowview, VA 24361	0.00611 acres 1/36 of 0.22 acres	0.0002%	<i>n/a</i>
(a.2.2) James Coker 179 Finview Street Tazewell, VA 24651	0.00611 acres 1/36 of 0.22 acres	0.0002%	<i>n/a</i>
(b) Esau Osborne Heirs, Devisees, Successors or Assigns			
(b.1) Tennessee Barnes PO Box 401 Swords Creek, VA 24649	0.00815 acres 1/27 of 0.22 acres	0.0002%	<i>n/a</i>
(b.2) Elvie Casey 977 Dovewood Ln Swords Creek, VA 24649	0.00815 acres 1/27 of 0.22 acres	0.0002%	<i>n/a</i>
(b.3) Ernestine Ward Heirs, Devisees, Successors or Assigns			
(b.3.1) Gloria Smith 2640 S Front St Richlands, VA 24641	0.00116 acres 1/189 of 0.22 acres	0.0000%	<i>n/a</i>
(b.3.2) Lorretta Hess PO Box 129 Raven, VA 24639	0.00116 acres 1/189 of 0.22 acres	0.0000%	<i>n/a</i>
(b.3.3) Judy Taylor 3217 Ky Rt 1750 East Point, KY 41216	0.00116 acres 1/189 of 0.22 acres	0.0000%	<i>n/a</i>
(b.3.5) Jimmy Darrell Ward PO Box 756 Doran, VA 24612	0.00116 acres 1/189 of 0.22 acres	0.0000%	<i>n/a</i>
(b.3.6) Michael Ward 117 Franklin Ave Richlands, VA 24641	0.00116 acres 1/189 of 0.22 acres	0.0000%	<i>n/a</i>
(b.3.7) Geneva Kennedy Heirs, Devisees, Successors or Assigns			

Exhibit EE
Buchanan No.1 SGU #2
Docket #VGOB 08-1118-2367-02
List of Respondents with Royalty Split Agreements/Court Orders/HB2058
(3,386.50 Acre Unit)

	Acres in Unit	Interest in Unit	Percent of Escrow
(b.3.7.1) Marsha Jane Nichols 3210 Holly Springs Road Amissville, VA 20106	0.00116 acres 1/189 of 0.22 acres	0.0000%	<i>n/a</i>
(c) Bertha Viola Osborne Davis Heirs, Devisees, Successors or Assigns			
(c.1) Ashley Davis, Sr	<i>Pre-Deceased (1) - no issue</i>		
(c.3) Roscoe Davis Heirs, Devisees, Successors or Assigns			
(c.3.1) Ruby Ball Davis 2709 Ravens Nest Branch Rd Cedar Bluff, VA 24609	0.00349 acres 1/63 of 0.22 acres	0.0001%	<i>n/a</i>
(d) Edith "Edie" Victoria Osborne Heirs, Devisees, Successors or Assigns			
(d.3) James Ernest Davis 973 Jabo Lane Richlands, VA 24641	0.00489 acres 1/45 of 0.22 acres	0.0001%	<i>n/a</i>
(f) Mary Steele Heirs, Devisees, Successors or Assigns	<i>Pre-deceased (1)</i>		
(f.1) Rita Coleen Steele Reynolds Heirs, Devisees, Successors or Assigns	<i>Pre-deceased (1)</i>		
(f.1.1) Rita Gail Reynolds	<i>Pre-deceased (1)</i>		
(f.1.1.1) Larry Wayne Reynolds Heirs, Devisees, Successors or Assigns			
(f.1.1.1.1) Phyllis Marie Bowman Reynolds 4305 Aus Keen Rd Raven, VA 24639	0.00034 acres 1/648 of 0.22 acres	0.0000%	<i>n/a</i>
(f.1.1.1.2) Bobby Lee Reynolds 216 Hobbs Place, Apt 2 Princeton, WV 24740	0.00034 acres 1/648 of 0.22 acres	0.0000%	<i>n/a</i>
(f.1.1.1.3) Kevin Wayne Reynolds	<i>Pre-deceased (f.1.1.1)</i>		
(f.1.1.1.3.2) Carl Andrew Meade c/o Tammy R. Clark, Guardian 29 Cedar Grove Dr Copperas Cove, TX 76522	0.00017 acres 1/1296 of 0.22 acres	0.0000%	<i>n/a</i>
(f.1.1.2) Jerry Lee Reynolds 949 Purcell Road Richlands, VA 24641	0.00102 acres 1/216 of 0.22 acres	0.0000%	<i>n/a</i>
(f.1.2) Larry Wayne Reynolds Heirs, Devisees, Successors, or Assigns			
(f.1.2.1) Phyllis Marie Bowman Reynolds 4305 Aus Keen Rd Raven, VA 24639	0.00068 acres 1/324 of 0.22 acres	0.0000%	<i>n/a</i>
(f.1.2.2) Bobby Lee Reynolds 216 Hobbs Place, Apt 2 Princeton, WV 24740	0.00068 acres 1/324 of 0.22 acres	0.0000%	<i>n/a</i>
(f.1.2.3) Kevin Wayne Reynolds	<i>Pre-deceased (f.1.2)</i>		
(f.1.2.3.2) Carl Andrew Meade c/o Tammy R. Clark, Guardian 29 Cedar Grove Dr Copperas Cove, TX 76522	0.00034 acres 1/648 of 0.22 acres	0.0000%	<i>n/a</i>

Exhibit EE
Buchanan No.1 SGU #2
Docket #VGOB 08-1118-2367-02
List of Respondents with Royalty Split Agreements/Court Orders/HB2058
(3,386.50 Acre Unit)

	Acres in Unit	Interest in Unit	Percent of Escrow
(f.1.3) Jerry Lee Reynolds 949 Purcell Rd Richlands, VA 24641	0.00204 acres 1/108 of 0.22 acres	0.0001%	<i>n/a</i>
(f.2) Nannie Lou Steele Slate Heirs, Devisees, Successors or Assigns			
(f.2.1) Leon H. Slate 4611 Edgelawn Ave NW Roanoke, VA 24017	0.00611 acres 1/36 of 0.22 acres	0.0002%	<i>n/a</i>
(f.3) Bessie M. Reynolds 114 Bass Trail Crescent City, FL 32112	0.00611 acres 1/36 of 0.22 acres	0.0002%	<i>n/a</i>
(f.4) Myrtle Addison 4692 Grayson Tpk Crockett, VA 24323	0.00611 acres 1/36 of 0.22 acres	0.0002%	<i>n/a</i>
(g) Rose Bell Davis Heirs, Devisees, Successors or Assigns	<i>Pre-Deceased (1)</i>		
(g.1) Effie Lou Davis Lowe Heirs, Devisees, Successors or Assigns	<i>Pre-Deceased (1)</i>		
(g.1.1) Louise Helen Jeter 172 Oxford St Richlands, VA 24641	0.00136 acres 1/162 of 0.22 acres	0.0000%	<i>n/a</i>
(g.1.2) William S. Lowe, Sr Heirs, Devisees, Successors or Assigns			
(g.1.2.1) James William Lowe Heirs, Devisees, Successors or Assigns			
(g.1.2.1.1) Jessica Renee Salyer 1332 Peppers Ferry Rd NW Christiansburg, VA 24073	0.00008 acres 1/2916 of 0.22 acres	0.0000%	<i>n/a</i>
(g.1.2.1.2) Joshua James William Neece 1095 Big Branch Rd Bluefield, VA 24605	0.00008 acres 1/2916 of 0.22 acres	0.0000%	<i>n/a</i>
(g.1.2.1.3) James William Lowe, Jr PO Box 195 Jewell Ridge, VA 24622	0.00008 acres 1/2916 of 0.22 acres	0.0000%	<i>n/a</i>
(g.1.2.2) William S. Lowe, Jr PO Box 2216 Cedar Bluff, VA 24609	0.00023 acres 1/972 of 0.22 acres	0.0000%	<i>n/a</i>
(g.1.2.3) Tommy Wayne Lowe PO Box 865 Cedar Bluff, VA 24609	0.00023 acres 1/972 of 0.22 acres	0.0000%	<i>n/a</i>
(g.1.2.4) Janet Lester 1443 Ravens Nest Branch Rd Cedar Bluff, VA 24609	0.00023 acres 1/972 of 0.22 acres	0.0000%	<i>n/a</i>
(g.1.2.5) Tina Marie Justice PO Box 485 Cedar Bluff, VA 24609	0.00023 acres 1/972 of 0.22 acres	0.0000%	<i>n/a</i>
(g.1.3) Phyllis Ann Goss 114 Westfork Rd Richlands, VA 24641	0.00136 acres 1/162 of 0.22 acres	0.0000%	<i>n/a</i>

Exhibit EE
Buchanan No.1 SGU #2
Docket #VGOB 08-1118-2367-02
List of Respondents with Royalty Split Agreements/Court Orders/HB2058
(3,386.50 Acre Unit)

	Acres in Unit	Interest in Unit	Percent of Escrow
(g.1.4) Maxine Marie Lowe 100 West St Richlands, VA 24641	0.00136 acres 1/162 of 0.22 acres	0.0000%	<i>n/a</i>
(g.1.5) Roger Dale Lowe 983 Jabo Ln Richlands, VA 24641	0.00136 acres 1/162 of 0.22 acres	0.0000%	<i>n/a</i>
(g.1.6) Teresa Mae Hill 718 Maple Gap Rd Swords Creek, VA 24649	0.00136 acres 1/162 of 0.22 acres	0.0000%	<i>n/a</i>
(g.2) Mattie Magdalene Davis Burke Heirs, Devises, Successors or Assigns	<i>Pre-Deceased (1)</i>		
(g.2.1) Thelma Jean Thomas 115 College Hill Rd Cedar Bluff, VA 24609	0.00074 acres 1/297 of 0.22 acres	0.0000%	<i>n/a</i>
(g.2.2) Nora Ellen Fields PO Box 2578 Abingdon, VA 24210	0.00074 acres 1/297 of 0.22 acres	0.0000%	<i>n/a</i>
(g.2.3) Wanda Faye Gance 132 1st St Cedar Bluff, VA 24609	0.00074 acres 1/297 of 0.22 acres	0.0000%	<i>n/a</i>
(g.2.4) Connie Jane Carver Heirs, Devises, Successors or Assigns			
(g.2.4.1) Roger D. Carver PO Box 123 Richlands, VA 24641	0.00074 acres 1/297 of 0.22 acres	0.0000%	<i>n/a</i>
(g.2.5) Debra Carol Barr 35054 Widener Valley Rd Glade Spring, VA 24340	0.00074 acres 1/297 of 0.22 acres	0.0000%	<i>n/a</i>
(g.2.6) Carlos Matthew Burke Heirs, Devises, Successors or Assigns			
(g.2.6.2) Wanda Jean Carver 495 Redwood Dr Raven, VA 24639	0.00016 acres 2/2673 of 0.22 acres	0.0000%	<i>n/a</i>
(g.2.6.3) Junior Darrell Burke PO Box 815 Pounding Mill, VA 24637	0.00016 acres 2/2673 of 0.22 acres	0.0000%	<i>n/a</i>
(g.2.7) Hassell Robert Burke 19 Cardinal Dr Bristol, TN 37620	0.00074 acres 1/297 of 0.22 acres	0.0000%	<i>n/a</i>
(g.2.8) Chester Lewis Burke Heirs, Devises, Successors or Assigns			
(g.2.8.1) David Allen Burke 2812 Bloomingdale Rd Kingsport, TN 37660	0.00037 acres 1/594 of 0.22 acres	0.0000%	<i>n/a</i>
(g.2.8.2) Adam Lee Burke 125 Villanova Dr SW Atlanta, GA 30378	0.00037 acres 1/594 of 0.22 acres	0.0000%	<i>n/a</i>
(g.2.9) Larry Wayne Burke 4387 Sablan Ln Milton, FL 32583	0.00074 acres 1/297 of 0.22 acres	0.0000%	<i>n/a</i>

Exhibit EE
Buchanan No.1 SGU #2
Docket #VGOB 08-1118-2367-02
List of Respondents with Royalty Split Agreements/Court Orders/HB2058
(3,386.50 Acre Unit)

	Acres in Unit	Interest in Unit	Percent of Escrow
(g.2.10) Michael Lee Burke 76 & 24th St Bristol, TN 37620	0.00074 acres 1/297 of 0.22 acres	0.0000%	<i>n/a</i>
(g.2.11) Darrell McQue Burke 15101 Rory Lane, Lot #8 Bristol, VA 24202	0.00074 acres 1/297 of 0.22 acres	0.0000%	<i>n/a</i>
(g.3) Hattie V. Davis Heirs, Devisees, Successors or Assigns			
(g.3.1) Jackie Wilma Chapman 905 E. 1st St Richlands, VA 24641	0.00407 acres 1/54 of 0.22 acres	0.0001%	<i>n/a</i>
(g.3.2) Zelda Gay Patrick PO Box 836 Cedar Bluff, VA 24609	0.00407 acres 1/54 of 0.22 acres	0.0001%	<i>n/a</i>
(i) Noah Jeff Osborne Heirs, Devisees, Successors or Assigns			
(i.1) Walter S. Osborne Heirs, Devisees, Successors or Assigns			
(i.1.1) Bonnie Nipper 4109 Osborne Mtn Rd Raven, VA 24639	0.00153 acres 1/144 of 0.22 acres	0.0000%	<i>n/a</i>
(i.1.2) Monnie Coker Heirs, Devisees, Successors, or Assigns			
(i.1.2.1) Annette Coker 29575 Alpenglow Drive Meadowview, VA 24361	0.00076 acres 1/288 of 0.22 acres	0.0000%	<i>n/a</i>
(i.1.2.2) James Coker 179 Finview Street Tazewell, VA 24651	0.00076 acres 1/288 of 0.22 acres	0.0000%	<i>n/a</i>
(i.2) Esau Osborne Heirs, Devisees, Successors or Assigns			
(i.2.1) Tennessee Barnes PO Box 401 Swords Creek, VA 24649	0.00102 acres 1/216 of 0.22 acres	0.0000%	<i>n/a</i>
(i.2.2) Elvie Casey 977 Dovewood Ln Swords Creek, VA 24649	0.00102 acres 1/216 of 0.22 acres	0.0000%	<i>n/a</i>
(i.2.3) Ernestine Ward Heirs, Devisees, Successors or Assigns			
(i.2.3.1) Gloria Smith 2640 S Front St Richlands, VA 24641	0.00015 acres 1/1512 of 0.22 acres	0.0000%	<i>n/a</i>
(i.2.3.2) Lorretta Hess PO Box 129 Raven, VA 24639	0.00015 acres 1/1512 of 0.22 acres	0.0000%	<i>n/a</i>
(i.2.3.3) Judy Taylor 3217 Ky Rt 1750 East Point, KY 41216	0.00015 acres 1/1512 of 0.22 acres	0.0000%	<i>n/a</i>
(i.2.3.5) Jimmy Darrell Ward PO Box 756 Doran, VA 24612	0.00015 acres 1/1512 of 0.22 acres	0.0000%	<i>n/a</i>

Exhibit EE
Buchanan No.1 SGU #2
Docket #VGOB 08-1118-2367-02
List of Respondents with Royalty Split Agreements/Court Orders/HB2058
(3,386.50 Acre Unit)

	Acres in Unit	Interest in Unit	Percent of Escrow
(i.2.3.6) Michael Ward 117 Franklin Ave Richlands, VA 24641	0.00015 acres 1/1512 of 0.22 acres	0.0000%	<i>n/a</i>
(i.2.3.7) Geneva Kennedy Heirs, Devisees, Successors or Assigns			
(i.2.3.7.1) Marsha Jane Nichols 3210 Holly Springs Road Amissville, VA 20106	0.00015 acres 1/1512 of 0.22 acres	0.0000%	<i>n/a</i>
(i.3) Bertha Viola Osborne Davis Heirs, Devisees, Successors or Assigns			
(i.3.1) Ashley Davis, Sr	<i>Pre-deceased</i>		
(i.3.2) Pearl W. Davis Heirs, Devisees, Successors or Assigns			
(i.3.2.1) Deborah Elise Haydu 722 N Fairfield Dr Pensacola, FL 32506	0.00011 acres 1/2016 of 0.22 acres	0.0000%	<i>n/a</i>
(i.3.2.2) Franklin Scott Davis 108 Helton St, Lot 12 Richlands, VA 24641	0.00011 acres 1/2016 of 0.22 acres	0.0000%	<i>n/a</i>
(i.3.2.3) Karen Viola Gobble 2206 Vincent Ln Kingsport, TN 37660	0.00011 acres 1/2016 of 0.22 acres	0.0000%	<i>n/a</i>
(i.3.2.4) George Edward Davis PO Box 394 Richlands, VA 24641	0.00011 acres 1/2016 of 0.22 acres	0.0000%	<i>n/a</i>
(i.3.3) Roscoe Davis Heirs, Devisees, Successors or Assigns			
(i.3.3.1) Rita Osborne 1995 Altizer Rd Raven, VA 24639	0.00022 acres 1/1008 of 0.22 acres	0.0000%	<i>n/a</i>
(i.3.3.2) Connie Lester PO Box 629 Doran, VA 24612	0.00022 acres 1/1008 of 0.22 acres	0.0000%	<i>n/a</i>
(i.4) Edith "Edie" Victoria Osborne Heirs, Devisees, Successors or Assigns			
(i.4.3) James Ernest Davis 973 Jabo Ln Richlands, VA 24641	0.00061 acres 1/360 of 0.22 acres	0.0000%	<i>n/a</i>
(i.6) Mary Steele Heirs, Devisees, Successors or Assigns			
(i.6.1) Rita Coleen Steele Reynolds Heirs, Devisees, Successors or Assigns			
(i.6.1.1) Rita Gail Reynods	<i>Pre-deceased</i>		
(i.6.1.1.1) Larry Wayne Reynolds Heirs, Devisees, Successors or Assigns			
(i.6.1.1.1.1) Phyllis Marie Bowman Reynolds 4305 Aus Keen Rd Raven, VA 24639	0.00004 acres 1/5184 of 0.22 acres	0.0000%	<i>n/a</i>

Exhibit EE
Buchanan No.1 SGU #2
Docket #VGOB 08-1118-2367-02
List of Respondents with Royalty Split Agreements/Court Orders/HB2058
(3,386.50 Acre Unit)

	Acres in Unit	Interest in Unit	Percent of Escrow
(i.6.1.1.1.2) Bobby Lee Reynolds 216 Hobbs Place, Apt 2 Princeton, WV 24740	0.00004 acres 1/5184 of 0.22 acres	0.0000%	<i>n/a</i>
(i.6.1.1.1.4) Carl Andrew Meade c/o Tammy R. Clark, Guardian 29 Cedar Grove Dr Copperas Cove, TX 76522	0.00002 acres 1/10368 of 0.22 acres	0.0000%	<i>n/a</i>
(i.6.1.1.2) Jerry Lee Reynolds 949 Purcell Rd Richlands, VA 24641	0.00013 acres 1/1728 of 0.22 acres	0.0000%	<i>n/a</i>
(i.6.1.2) Larry Wayne Reynolds Heirs, Devisees, Successors or Assigns			
(i.6.1.2.1) Phyllis Marie Bowman Reynolds 4305 Aus Keen Rd Raven, VA 24639	0.00008 acres 1/2592 of 0.22 acres	0.0000%	<i>n/a</i>
(i.6.1.2.2) Bobby Lee Reynolds 216 Hobbs Place, Apt 2 Princeton, WV 24740	0.00008 acres 1/2592 of 0.22 acres	0.0000%	<i>n/a</i>
(i.6.1.2.4) Carl Andrew Meade c/o Tammy R. Clark, Guardian 29 Cedar Grove Dr Copperas Cove, TX 76522	0.00004 acres 1/5184 of 0.22 acres	0.0000%	<i>n/a</i>
(i.6.1.3) Jerry Lee Reynolds 949 Purcell Rd Richlands, VA 24641	0.00025 acres 1/864 of 0.22 acres	0.0000%	<i>n/a</i>
(i.6.2) Nannie Lou Steele Slate Heirs, Devisees, Successors or Assigns			
(i.6.2.1) Leon H. Slate 4611 Edgelawn Ave NW Roanoke, VA 24017	0.00076 acres 1/288 of 0.22 acres	0.0000%	<i>n/a</i>
(i.6.3) Bessie M. Reynolds 114 Bass Trail Crescent City, FL 32112	0.00076 acres 1/288 of 0.22 acres	0.0000%	<i>n/a</i>
(i.6.4) Myrtle Addison 4692 Grayson Tpk Crockett, VA 24323	0.00076 acres 1/288 of 0.22 acres	0.0000%	<i>n/a</i>
(i.7) Rosie Bell Davis Heirs, Devisees, Successors or Assigns			
(i.7.1) Effie Lou Davis Lowe Heirs, Devisees, Successors or Assigns			
(i.7.1.1) Louise Helen Jeter 172 Oxford St Richlands, VA 24641	0.00017 acres 1/1296 of 0.22 acres	0.0000%	<i>n/a</i>
(i.7.1.2) William S. Lowe, Sr Heirs, Devisees, Successors or Assigns			
(i.7.1.2.1) James William Lowe Heirs, Devisees, Successors or Assigns			
(i.7.1.2.1.1) Jessica Renee Salyer 1332 Peppers Ferry Rd NW Christiansburg, VA 24073	0.00001 acres 1/23328 of 0.22 acres	0.0000%	<i>n/a</i>

Exhibit EE
Buchanan No.1 SGU #2
Docket #VGOB 08-1118-2367-02
List of Respondents with Royalty Split Agreements/Court Orders/HB2058
(3,386.50 Acre Unit)

	Acres in Unit	Interest in Unit	Percent of Escrow
(i.7.1.2.1.2) Joshua James William Neece 1095 Big Branch Rd Bluefield, VA 24605	0.00001 acres 1/23328 of 0.22 acres	0.0000%	<i>n/a</i>
(i.7.1.2.1.3) James William Lowe, Jr PO Box 195 Jewell Ridge, VA 24622	0.00001 acres 1/23328 of 0.22 acres	0.0000%	<i>n/a</i>
(i.7.1.2.2) William S. Lowe, Jr PO Box 2216 Cedar Bluff, VA 24609	0.00003 acres 1/7776 of 0.22 acres	0.0000%	<i>n/a</i>
(i.7.1.2.3) Tommy Wayne Lowe PO Box 865 Cedar Bluff, VA 24609	0.00003 acres 1/7776 of 0.22 acres	0.0000%	<i>n/a</i>
(i.7.1.2.4) Janet Lester 1443 Ravens Nest Branch Rd Cedar Bluff, VA 24609	0.00003 acres 1/7776 of 0.22 acres	0.0000%	<i>n/a</i>
(i.7.1.2.5) Tina Marie Justice PO Box 485 Cedar Bluff, VA 24609	0.00003 acres 1/7776 of 0.22 acres	0.0000%	<i>n/a</i>
(i.7.1.3) Phyllis Ann Goss 114 Westfork Rd Richlands, VA 24641	0.00017 acres 1/1296 of 0.22 acres	0.0000%	<i>n/a</i>
(i.7.1.4) Maxine Marie Lowe 100 West St Richlands, VA 24641	0.00017 acres 1/1296 of 0.22 acres	0.0000%	<i>n/a</i>
(i.7.1.5) Roger Dale Lowe 983 Jabo Ln Richlands, VA 24641	0.00017 acres 1/1296 of 0.22 acres	0.0000%	<i>n/a</i>
(i.7.1.6) Teresa Mae Hill 718 Maple Gap Rd Swords Creek, VA 24649	0.00017 acres 1/1296 of 0.22 acres	0.0000%	<i>n/a</i>
(i.7.2) Mattie Magdalene Davis Burke Heirs, Devisees, Successors or Assigns			
(i.7.2.1) Thelma Jean Thomas 115 College Hill Rd Cedar Bluff, VA 24609	0.00009 acres 1/2376 of 0.22 acres	0.0000%	<i>n/a</i>
(i.7.2.2) Nora Ellen Fields PO Box 2578 Abingdon, VA 24210	0.00009 acres 1/2376 of 0.22 acres	0.0000%	<i>n/a</i>
(i.7.2.3) Wanda Faye Ganoe 132 1st St Cedar Bluff, VA 24609	0.00009 acres 1/2376 of 0.22 acres	0.0000%	<i>n/a</i>
(i.7.2.4) Connie Jane Carver Heirs, Devisees, Successors or Assigns			
(i.7.2.4.1) Roger D. Carver PO Box 123 Richlands, VA 24641	0.00009 acres 1/2376 of 0.22 acres	0.0000%	<i>n/a</i>
(i.7.2.5) Debra Carol Barr 35054 Widener Valley Rd Glade Spring, VA 24340	0.00009 acres 1/2376 of 0.22 acres	0.0000%	<i>n/a</i>
(i.7.2.6) Carlos Matthew Burke Heirs, Devisees, Successors or Assigns			

Exhibit EE
 Buchanan No.1 SGU #2
 Docket #VGOB 08-1118-2367-02
 List of Respondents with Royalty Split Agreements/Court Orders/HB2058
 (3,386.50 Acre Unit)

	Acres in Unit	Interest in Unit	Percent of Escrow
(i.7.2.6.1) Wanda Jean Carver 495 Redwood Dr Raven, VA 24639	0.00003 acres 1/7128 of 0.22 acres	0.0000%	n/a
(i.7.2.6.2) Junior Darrell Burke PO Box 815 Pounding Mill, VA 24637	0.00003 acres 1/7128 of 0.22 acres	0.0000%	n/a
(i.7.2.7) Hassell Robert Burke 19 Cardinal Dr Bristol, TN 37620	0.00009 acres 1/2376 of 0.22 acres	0.0000%	n/a
(i.7.2.8) Chester Lewis Burke Heirs, Devisees, Successors or Assigns			
(i.7.2.8.1) David Allen Burke 2812 Bloomingdale Rd Kingsport, TN 37660	0.00005 acres 1/4752 of 0.22 acres	0.0000%	n/a
(i.7.2.8.2) Adam Lee Burke 125 Villanova Dr SW Atlanta, GA 30378	0.00005 acres 1/4752 of 0.22 acres	0.0000%	n/a
(i.7.2.9) Larry Wayne Burke 4387 Sablan Ln Milton, FL 32583	0.00009 acres 1/2376 of 0.22 acres	0.0000%	n/a
(i.7.2.10) Michael Lee Burke 76 & 24th St Bristol, TN 37620	0.00009 acres 1/2376 of 0.22 acres	0.0000%	n/a
(i.7.2.11) Darrell Burke 15101 Rory Lane, Lot #8 Bristol, VA 24202	0.00009 acres 1/2376 of 0.22 acres	0.0000%	n/a
(i.7.3) Hattie V. Davis Heirs, Devisees, Successors or Assigns			
(i.7.3.1) Jackie Wilma Chapman 905 E. 1st St Richlands, VA 24641	0.00051 acres 1/432 of 0.22 acres	0.0000%	n/a
(i.7.3.2) Zelda Gay Patrick PO Box 836 Cedar Bluff, VA 24609	0.00051 acres 1/432 of 0.22 acres	0.0000%	n/a
Total Tract Acres	0.11729		
Total Tract Percentage	0.0035%		

Tract #23M, 8.64 acres

COAL OWNERSHIP

(1) Hurt McGuire Land Trust <i>Lewis Osborne Tract (628.41 acre tract)</i> P.O. Box 1067 Bluefield, VA 24605	8.64 acres	0.2551%	n/a
---	------------	---------	-----

OIL & GAS OWNERSHIP

(1) Guster Clifton, et ux 1303 John Clifton Road Raven, VA 24639	8.64 acres	0.2551%	n/a
--	------------	---------	-----

Exhibit EE
 Buchanan No.1 SGU #2
 Docket #VGOB 08-1118-2367-02
 List of Respondents with Royalty Split Agreements/Court Orders/HB2058
 (3,386.50 Acre Unit)

	Acres in Unit	Interest in Unit	Percent of Escrow
<u>Tract #23P, 28.24 acres</u>			
<u>COAL OWNERSHIP</u>			
(1) Hurt McGuire Land Trust <i>Lewis Osborne Tract (628.41 acre tract)</i> P.O. Box 1067 Bluefield, VA 24605	28.24 acres	0.8339%	<i>n/a</i>
<u>OIL & GAS OWNERSHIP</u>			
(1) CNX Gas Company LLC 1000 Consol Energy Drive Canonsburg, PA 15317	28.24 acres	0.8339%	<i>n/a</i>
<u>Tract #23Q, 10.51 acres</u>			
<u>COAL OWNERSHIP</u>			
(1) Hurt McGuire Land Trust <i>Lewis Osborne Tract (628.41 acre tract)</i> P.O. Box 1067 Bluefield, VA 24605	10.51 acres	0.3103%	<i>n/a</i>
<u>OIL & GAS OWNERSHIP</u>			
(1) CNX Gas Company LLC 1000 Consol Energy Drive Canonsburg, PA 15317	10.51 acres	0.3103%	<i>n/a</i>
<u>Tract #23R, 3.32 acres</u>			
<u>COAL OWNERSHIP</u>			
(1) Hurt McGuire Land Trust <i>Lewis Osborne Tract (628.41 acre tract)</i> P.O. Box 1067 Bluefield, VA 24605	3.32 acres	0.0980%	<i>n/a</i>
<u>OIL & GAS OWNERSHIP</u>			
(1) Trustees of the Wilderness Tabernacle Church 4656 Osborne Mountain Rd. Raven, VA 24639	3.32 acres	0.0980%	<i>n/a</i>
<i>Prevailing plaintiff under Case No. CL 12-174 Awarded 100% of the CBM royalty.</i>			
<u>Tract #23S, 6.62 acres</u>			
<u>COAL OWNERSHIP</u>			
(1) Hurt McGuire Land Trust <i>Lewis Osborne Tract (628.41 acre tract)</i> P.O. Box 1067 Bluefield, VA 24605	6.62 acres	0.1955%	<i>n/a</i>
<u>OIL & GAS OWNERSHIP</u>			
(1) Winfred "Mack" Osborne 3375 Osborne Mountain Road Raven, VA 24639	6.62 acres	0.1955%	<i>n/a</i>

Exhibit EE
 Buchanan No.1 SGU #2
 Docket #VGOB 08-1118-2367-02
 List of Respondents with Royalty Split Agreements/Court Orders/HB2058
 (3,386.50 Acre Unit)

	Acres in Unit	Interest in Unit	Percent of Escrow
<u>Tract #23T, 0.37 acres</u>			
<u>COAL OWNERSHIP</u>			
(1) Hurt McGuire Land Trust <i>Lewis Osborne Tract (628.41 acre tract)</i> P.O. Box 1067 Bluefield, VA 24605	0.37 acres	0.0109%	<i>n/a</i>
<u>OIL & GAS OWNERSHIP</u>			
(1) CNX Gas Company LLC 1000 Consol Energy Drive Canonsburg, PA 15317	0.37 acres	0.0109%	<i>n/a</i>
<u>Tract #23U, 16.49 acres</u>			
<u>COAL OWNERSHIP</u>			
(1) Hurt McGuire Land Trust <i>Lewis Osborne Tract (628.41 acre tract)</i> P.O. Box 1067 Bluefield, VA 24605	16.49 acres	0.4869%	<i>n/a</i>
<u>OIL & GAS OWNERSHIP</u>			
(1) Hubbard Osborne 3195 Osborne Mountain Road Raven, VA 24639	16.49 acres	0.4869%	<i>n/a</i>
<u>Tract #23V, 7.75 acres</u>			
<u>COAL OWNERSHIP</u>			
(1) Hurt McGuire Land Trust <i>Lewis Osborne Tract (628.41 acre tract)</i> P.O. Box 1067 Bluefield, VA 24605	7.75 acres	0.2288%	<i>n/a</i>
<u>OIL & GAS OWNERSHIP</u>			
(1) Oris Cantrell Heirs, Devisees, Successors, or Assigns	7.75 acres	0.2288%	
(a) Patsy Amy Hess PO Box 922 Vansant, VA 24656	1.94 acres 1/4 of 7.75 acres	0.0572%	<i>n/a</i>
(b) Jamie Cantrell 478 Pacific Ave, Apt. E Virginia Beach, VA 23451	1.94 acres 1/4 of 7.75 acres	0.0572%	<i>n/a</i>
(c) Penny Falck 2390 Glade Drive Christiansburg, VA 24073	1.94 acres 1/4 of 7.75 acres	0.0572%	<i>n/a</i>
(d) Cathleen Arrington 7342 Pine Street Radford, VA 24141	1.94 acres 1/4 of 7.75 acres	0.0572%	<i>n/a</i>
<u>Tract #23W, 0.86 acres</u>			
<u>COAL OWNERSHIP</u>			
(1) Hurt McGuire Land Trust <i>Lewis Osborne Tract (628.41 acre tract)</i> P.O. Box 1067 Bluefield, VA 24605	0.86 acres	0.0254%	<i>n/a</i>

Exhibit EE
 Buchanan No.1 SGU #2
 Docket #VGOB 08-1118-2367-02
 List of Respondents with Royalty Split Agreements/Court Orders/HB2058
 (3,386.50 Acre Unit)

	Acres in Unit	Interest in Unit	Percent of Escrow
<u>OIL & GAS OWNERSHIP</u>			
(1) Thurman Burke Heirs, Devisees, Successors or Assigns (<i>DOD 12/28/2006</i>)	0.86 acres	0.0254%	
<i>The heirs of Thurman Burke conveyed by Deed dated 9/13/2007 to Cathleen Arrington and Penny Falck as Joint Tenants with Right of Survivorship, recorded on 9/14/2007 in Buchanan County under Document #070003525</i>			
(2) Cathleen Arrington, et al.	0.86 acres	0.0254%	
(a) Cathleen G. Arrington 7342 Pine Street Radford, VA 24141	0.4300 acres 1/2 of 0.86 acres	0.0127%	<i>n/a</i>
(b) Penny L. Falck 2390 Glade Drive Christiansburg, VA 24073	0.4300 acres 1/2 of 0.86 acres	0.0127%	<i>n/a</i>
<u>Tract #23Y, 0.60 acres</u>			
<u>COAL OWNERSHIP</u>			
(1) Hurt McGuire Land Trust <i>Lewis Osborne Tract (628.41 acre tract)</i> P.O. Box 1067 Bluefield, VA 24605	0.60 acres	0.0177%	<i>n/a</i>
<u>OIL & GAS OWNERSHIP</u>			
(1) CNX Gas Company LLC 1000 Consol Energy Drive Canonsburg, PA 15317	0.60 acres	0.0177%	<i>n/a</i>
<u>Tract #24A, 9.53 acres</u>			
<u>COAL OWNERSHIP</u>			
(1) Hurt McGuire Land Trust <i>(62.00 acre tract)</i> P.O. Box 1067 Bluefield, VA 24605	9.53 acres	0.2814%	<i>n/a</i>
<u>OIL & GAS OWNERSHIP</u>			
(1) CNX Gas Company LLC 1000 Consol Energy Drive Canonsburg, PA 15317	9.53 acres	0.2814%	<i>n/a</i>
<u>Tract #24B, 1.90 acres</u>			
<u>COAL OWNERSHIP</u>			
(1) Hurt McGuire Land Trust <i>(62.00 acre tract)</i> P.O. Box 1067 Bluefield, VA 24605	1.90 acres	0.0561%	<i>n/a</i>
<u>OIL & GAS OWNERSHIP</u>			
(1) Samuel Glenn Sproles			<i>Assigned both past and present Coalbed Methane Royalty to Jessie Davis on 4/1/2016</i>
(a) Jessie Davis 4656 Osborne Mountain Rd. Raven, VA 24639	1.90 acres	0.0561%	<i>n/a</i>

Exhibit EE
 Buchanan No.1 SGU #2
 Docket #VGOB 08-1118-2367-02
 List of Respondents with Royalty Split Agreements/Court Orders/HB2058
 (3,386.50 Acre Unit)

	Acres in Unit	Interest in Unit	Percent of Escrow
<u>Tract #24C, 5.56 acres</u>			
<u>COAL OWNERSHIP</u>			
(1) Hurt McGuire Land Trust <i>(62.00 acre tract)</i> P.O. Box 1067 Bluefield, VA 24605	5.56 acres	0.1642%	<i>n/a</i>
<u>OIL & GAS OWNERSHIP</u>			
(1) Virginia N. Stilwell 1106 Dial Road Raven, VA 24639	5.56 acres	0.1642%	<i>n/a</i>
<u>Tract #24D & #24E, 29.70 acres</u>			
<u>COAL OWNERSHIP</u>			
(1) Hurt McGuire Land Trust <i>(62.00 acre tract)</i> P.O. Box 1067 Bluefield, VA 24605	29.70 acres	0.8770%	<i>n/a</i>
<u>OIL & GAS OWNERSHIP</u>			
(1) Trustees of the Wilderness Tabernacle Church 4656 Osborne Mountain Road Raven, VA 24639	29.70 acres	0.8770%	<i>n/a</i>
<i>Prevailing plaintiff under Case No. CL 12-174 Awarded 100% of the CBM royalty.</i>			
<u>Tract #24F, 2.59 acres</u>			
<u>COAL OWNERSHIP</u>			
(1) Hurt McGuire Land Trust <i>(62.00 acre tract)</i> P.O. Box 1067 Bluefield, VA 24605	2.59 acres	0.0765%	<i>n/a</i>
<u>OIL & GAS OWNERSHIP</u>			
(1) Trustees of the Wilderness Tabernacle 4656 Osborne Mountain Road Raven, VA 24639	2.59 acres	0.0765%	<i>n/a</i>
<u>Tract #26A & #26L, 52.00 acres</u>			
<u>COAL OWNERSHIP</u>			
(1) Hurt McGuire Land Trust <i>William P. Stilwell Tract (143.60 acre tract)</i> P.O. Box 1067 Bluefield, VA 24605	52.00 acres	1.5355%	<i>n/a</i>
<u>OIL & GAS OWNERSHIP</u>			
Linkous Horn Heirs, Devisees, Successors or Assigns	52.00 acres	1.5355%	
(1) Linkous Edward Horn Heirs, Devisees, Successors, or Assigns			
(a) Mary Elizabeth Keen Horn Heirs, Devisees, Successors, or Assigns			
(a.1) Arizona Osborne Heirs, Devisees, Successors, or Assigns			

Exhibit EE
 Buchanan No.1 SGU #2
 Docket #VGOB 08-1118-2367-02
 List of Respondents with Royalty Split Agreements/Court Orders/HB2058
 (3,386.50 Acre Unit)

	Acres in Unit	Interest in Unit	Percent of Escrow
(a.1.1) Martha Guilliams 1911 McVitty Road Salem, VA 24153	1.7333 acres 1/30 of 52.00 acres	0.0512%	<i>n/a</i>
<i>Prevailing plaintiff under Case No. 027CL0000819-00 (10). Awarded 100% of the CBM royalty.</i>			
(a.1.2) Sidney Smith 1911 McVitty Road Salem, VA 24153	1.7333 acres 1/30 of 52.00 acres	0.0512%	<i>n/a</i>
<i>Prevailing plaintiff under Case No. 027CL0000819-00 (10). Awarded 100% of the CBM royalty.</i>			
(a.1.3) Kenneth R. Osborne 848 Peyton Street Roanoke, VA 24019	1.7333 acres 1/30 of 52.00 acres	0.0512%	<i>n/a</i>
<i>Prevailing plaintiff under Case No. 027CL0000819-00 (10). Awarded 100% of the CBM royalty.</i>			
(a.2) Lydia Blankenship Heirs, Devisees, Successors or Assigns			
(a.2.1) Mary Jane Keen 1077 Longwall Lane Raven, VA 24639	0.4727 acres 1/110 of 52.00 acres	0.0140%	<i>n/a</i>
<i>Prevailing plaintiff under Case No. 027CL0000819-00 (10). Awarded 100% of the CBM royalty.</i>			
(a.2.2) Shirley Keen 1685 Honaker Branch Road Raven, VA 24639	0.4727 acres 1/110 of 52.00 acres	0.0140%	<i>n/a</i>
<i>Prevailing plaintiff under Case No. 027CL0000819-00 (10). Awarded 100% of the CBM royalty.</i>			
(a.2.3) Patsy Moore 6985 Horn Mountain Road Raven, VA 24639	0.4727 acres 1/110 of 52.00 acres	0.0140%	<i>n/a</i>
(a.2.4) Brenda Sue Justice Viars PO Box 1058 Honaker, VA 24260	0.4727 acres 1/110 of 52.00 acres	0.0140%	<i>n/a</i>
(a.2.5) James R. Osborne PO Box 484 Keen Mountain, VA 24624	0.4727 acres 1/110 of 52.00 acres	0.0140%	<i>n/a</i>
(a.2.6) Clifford Osborne Heirs, Devisees, Successors or Assigns			
(a.2.6.1) Phyllis W. Osborne 1109 Moore Rd. Raven, VA 24639	0.4727 acres 1/110 of 52.00 acres	0.0140%	<i>n/a</i>
(a.2.8) Charles M. Osborne 216 Plantation Drive Richlands, VA 24641	0.4727 acres 1/110 of 52.00 acres	0.0140%	<i>n/a</i>
(a.2.9) Richard Osborne Heirs, Devisees, Successors, or Assigns			
(a.2.9.1) Debbie Osborne 1062 Canterbury Rd. Oakwood, VA 24631	0.4727 acres 1/110 of 52.00 acres	0.0140%	<i>n/a</i>
(a.2.10) William Osborne Heirs, Devisees, Successors or Assigns			

Exhibit EE
Buchanan No.1 SGU #2
Docket #VGOB 08-1118-2367-02
List of Respondents with Royalty Split Agreements/Court Orders/HB2058
(3,386.50 Acre Unit)

	Acres in Unit	Interest in Unit	Percent of Escrow
(2.10.1) Joyce Mays Bush 1101 Longwall Lane Raven, VA 24639	0.4727 acres 1/110 of 52.00 acres	0.0140%	<i>n/a</i>
(a.2.11) John David Osborne Heirs, Devisees, Successors or Assigns			
(a.2.11.1) Darlene B. Osborne 1055 Mapleleaf Hollow Raven, VA 24639	0.4727 acres 1/110 of 52.00 acres	0.0140%	<i>n/a</i>
(a.3) Henry Horn Heirs, Devisees, Successors or Assigns**			
(a.3.1) Ivory Horn Heirs, Devisees, Successors or Assigns			
(a.3.1.1) Margaret E. Dye 784 Big Creek Road Richlands, VA 24641	0.2889 acres 1/180 of 52.00 acres	0.0085%	<i>n/a</i>
(a.3.1.2) Nellie A. Maynard P.O. Box 296 Raven, VA 24639	0.2889 acres 1/180 of 52.00 acres	0.0085%	<i>n/a</i>
(a.3.1.3) Tammy D. Boyd Street 195 Taylor Circle Raven, VA 24639	0.2889 acres 1/180 of 52.00 acres	0.0085%	<i>n/a</i>
(a.3.1.4) Patricia D. Horton 200 Birch Street Raven, VA 24639	0.2889 acres 1/180 of 52.00 acres	0.0085%	<i>n/a</i>
(a.3.1.5) Danny W. Elder Heirs, Devisees, Successors, or Assigns <i>(Documentation Pending)</i>	0.2889 acres 1/180 of 52.00 acres	0.0085%	<i>n/a</i>
(a.3.1.5.1) Rodney Elder 37 South Farmer Street Richlands, VA 24641			
(a.3.1.5.2) Roby Elder PO Box 244 Richlands, VA 24641			
(a.3.1.5.3) Robbie Elder 516 Limestone Road Pounding Mill, VA 24637			
(a.3.1.5.4) Ryan Elder PO Box 505 Pounding Mill, VA 24637			
(a.3.1.6) Robert G. Elder 229 Horton Crest Drive #15 Richlands, VA 24641	0.2889 acres 1/180 of 52.00 acres	0.0085%	<i>n/a</i>
(a.3.2) Perry W. Horn Heirs, Devisees, Successors or Assigns			
(a.3.2.1) Margaret Dye 784 Big Creek Rd Richlands, VA 24641 <i>Represented by WF Mason via Perry Horn</i>	0.2311 acres 1/225 of 52.00 acres	0.0068%	<i>n/a</i>
(a.3.2.2) Nellie Maynard PO Box 296 Raven, VA 24639 <i>Represented by WF Mason via Perry Horn</i>	0.2311 acres 1/225 of 52.00 acres	0.0068%	<i>n/a</i>

Exhibit EE
 Buchanan No.1 SGU #2
 Docket #VGOB 08-1118-2367-02
 List of Respondents with Royalty Split Agreements/Court Orders/HB2058
 (3,386.50 Acre Unit)

	Acres in Unit	Interest in Unit	Percent of Escrow
(a.3.2.3) Tammy Boyd Street 195 Taylor Circle Raven, VA 24639 <i>Represented by WF Mason via Perry Horn</i>	0.2311 acres 1/225 of 52.00 acres	0.0068%	<i>n/a</i>
(a.3.3) Larry M. Horn Heirs, Devisees, Successors or Assigns	<i>No issue - Interest goes to siblings</i>		
(a.3.3.1) Perry W. Horn Heirs, Devisees, Successors or Assigns (Full-Blood sibling of Larry Horn)			
(a.3.3.1.1) Margaret Dye 784 Big Creek Rd Richlands, VA 24641 <i>Represented by WF Mason via Perry Horn</i>	0.0924 acres 2/1125 of 52.00 acres	0.0027%	<i>n/a</i>
(a.3.3.1.2) Nellie Maynard PO Box 296 Raven, VA 24639 <i>Represented by WF Mason via Perry Horn</i>	0.0924 acres 2/1125 of 52.00 acres	0.0027%	<i>n/a</i>
(a.3.3.1.3) Tammy Boyd Street 195 Taylor Circle Raven, VA 24639 <i>Represented by WF Mason via Perry Horn</i>	0.0924 acres 2/1125 of 52.00 acres	0.0027%	<i>n/a</i>
(a.3.3.2) Margaret Dye (Half-Blood sibling of Larry Horn) 784 Big Creek Rd Richlands, VA 24641	0.1387 acres 1/375 of 52.00 acres	0.0041%	<i>n/a</i>
(a.3.3.3) Nellie Maynard (Half-Blood sibling of Larry Horn) PO Box 296 Raven, VA 24639	0.1387 acres 1/375 of 52.00 acres	0.0041%	<i>n/a</i>
(a.3.3.4) Tammy Boyd Street (Half-Blood sibling of Larry Horn) 195 Taylor Circle Raven, VA 24639	0.1387 acres 1/375 of 52.00 acres	0.0041%	<i>n/a</i>
(a.3.4) Margaret Dye 784 Big Creek Rd Richlands, VA 24641	0.6933 acres 1/75 of 52.00 acres	0.0205%	<i>n/a</i>
(a.3.5) Nellie Maynard PO Box 296 Raven, VA 24639	0.6933 acres 1/75 of 52.00 acres	0.0205%	<i>n/a</i>
(a.3.6) Tammy Boyd Street 195 Taylor Circle Raven, VA 24639	0.6933 acres 1/75 of 52.00 acres	0.0205%	<i>n/a</i>
(a.4) Thelma H. Osborne Heirs, Devisees, Successors or Assigns			
(a.4.1) Paul Junior Osborne 2869 Sharon Place Grand Junction, CO 81503	1.7333 acres 1/30 of 52.00 acres	0.0512%	<i>n/a</i>
<i>Prevailing plaintiff under Case No. 027CL0000819-00 (10). Awarded 100% of the CBM royalty.</i>			
(a.4.2) Curtis McCoy Osborne P.O. Box 31 Raven, VA 24639	1.7333 acres 1/30 of 52.00 acres	0.0512%	<i>n/a</i>
<i>Prevailing plaintiff under Case No. 027CL0000819-00 (10). Awarded 100% of the CBM royalty.</i>			

Exhibit EE
Buchanan No.1 SGU #2
Docket #VGOB 08-1118-2367-02
List of Respondents with Royalty Split Agreements/Court Orders/HB2058
(3,386.50 Acre Unit)

	Acres in Unit	Interest in Unit	Percent of Escrow
(a.4.3) Barbara Joyce Harmon P.O. Box 174 North Tazewell, VA 24630	1.7333 acres 1/30 of 52.00 acres	0.0512%	<i>n/a</i>
<i>Prevailing plaintiff under Case No. 027CL0000819-00 (10). Awarded 100% of the CBM royalty.</i>			
(a.5) Joseph P. Home 492 Gray Branch Road Cedar Bluff, VA 24609	5.2000 acres 1/10 of 52.00 acres	0.1536%	<i>n/a</i>
(a.6) Nancy H. Stilwell Heirs, Devisees, Successors, or Assigns			
(a.6.1) Linkous E. Horn PO Box 1549 Richlands, VA 24641	1.0400 acres 1/50 of 52.00 acres	0.0307%	<i>n/a</i>
(a.6.2) John Andrew Stilwell 130 Winter Lane Pounding Mill, VA 24637	1.0400 acres 1/50 of 52.00 acres	0.0307%	<i>n/a</i>
(a.6.3) Connie Stilwell Sparks 146 Sparks Hollow Road N. Tazewell, VA 24630	1.0400 acres 1/50 of 52.00 acres	0.0307%	<i>n/a</i>
(a.6.4) Patricia Kay Stilwell 110 Rasnake Road N. Tazewell, VA 24630	1.0400 acres 1/50 of 52.00 acres	0.0307%	<i>n/a</i>
(a.6.5) Tony Douglas Stilwell 140 Rasnake Road N. Tazewell, VA 24630	1.0400 acres 1/50 of 52.00 acres	0.0307%	<i>n/a</i>
(a.7) Earnest Horn Heirs, Devisees, Successors or Assigns			
(a.7.1) Dorothy Horn Heirs, Devisees, Successors or Assigns			
(a.7.1.1) Wesley D. Perkins 305 Bane Bottom Avenue Cedar Bluff, VA 24609	2.6000 acres 1/20 of 52.00 acres	0.0768%	<i>n/a</i>
<i>Entitled to 1/2 of Royalties by Deed of Gift dated September 22, 2011 recorded at DB 1101 / PG 230</i>			
(a.7.1.2) Tania Yvonne Hess 195 Anglewood Lane Cedar Bluff, VA 24609	2.6000 acres 1/20 of 52.00 acres	0.0768%	<i>n/a</i>
(a.8) Martha Smith PO Box 395 Max Meadows, VA 24360	5.2000 acres 1/10 of 52.00 acres	0.1536%	<i>n/a</i>
(a.9) Sarah K. Day Heirs, Devisees, Successors, or Assigns			
(a.9.1) Kathy Lynn Bostic PO Box 58 Cedar Bluff, VA 24609	1.0400 acres 1/50 of 52.00 acres	0.0307%	<i>n/a</i>
(a.9.2) Frankie Lee Stacy PO Box 11536 Blacksburg, VA 24062	1.0400 acres 1/50 of 52.00 acres	0.0307%	<i>n/a</i>
(a.9.3) Chrisie Ann Smock 3267 Kings Creek Road Hayes, VA 23077	1.0400 acres 1/50 of 52.00 acres	0.0307%	<i>n/a</i>

Exhibit EE
 Buchanan No.1 SGU #2
 Docket #VGOB 08-1118-2367-02
 List of Respondents with Royalty Split Agreements/Court Orders/HB2058
 (3,386.50 Acre Unit)

	Acres in Unit	Interest in Unit	Percent of Escrow
(a.9.4) Melissa Kay Long 100 Dorsey Drive Barboursville, WV 25504	1.0400 acres 1/50 of 52.00 acres	0.0307%	<i>n/a</i>
(a.9.5) Tammy Brown PO Box 353 Pearisburg, VA 24134	1.0400 acres 1/50 of 52.00 acres	0.0307%	<i>n/a</i>
(a.10) Carl Horn Heirs, Devisees, Successors or Assigns			
(a.10.1) Marilyn Taylor 4336 Wandell Dr Pounding Mill, VA 24637	5.2000 acres 1/10 of 52.00 acres	0.1536%	<i>n/a</i>

*Prevailing plaintiff under Case No. 027CL0000819-00 (10).
 Awarded 100% of the CBM royalty.*

Tract acres resolved	51.5273
Tract percentage resolved	1.5215%

Tract #26B, 56.51 acres

COAL OWNERSHIP

(1) Hurt McGuire Land Trust <i>William P. Stilwell Tract (143.60 acre tract)</i> P.O. Box 1067 Bluefield, VA 24605	56.51 acres	1.6687%	<i>n/a</i>
---	-------------	---------	------------

OIL & GAS OWNERSHIP

Thomas Stilwell Heirs, Devisees, Successors or Assigns	56.51 acres	1.6687%	<i>n/a</i>
(1) Beulah V. Osborne Heirs, Devisees, Successors or Assigns			
(a) Sterling Osborne 3639 Clifton Fork Road Raven, VA 24639	0.5886 acres 1/96 of 56.51 acres	0.0174%	<i>n/a</i>
(b) Mae Miller 8010 Brown Mountain Road Raven, VA 24639	0.5886 acres 1/96 of 56.51 acres	0.0174%	<i>n/a</i>
(c) Sylvia A. Miller 3999 Osborne Road Raven, VA 24639	0.5886 acres 1/96 of 56.51 acres	0.0174%	<i>n/a</i>
(d) Doris Mitchell 1045 Jewell Ridge Road Richlands, VA 24341	0.5886 acres 1/96 of 56.51 acres	0.0174%	<i>n/a</i>
(e) Brenda Shortt P.O. Box 652 Keen Mountain, VA 24624	0.5886 acres 1/96 of 56.51 acres	0.0174%	<i>n/a</i>
(f) Bobby Osborne 349 Bridgestone Drive, Box 12 Raven, VA 24639	0.5886 acres 1/96 of 56.51 acres	0.0174%	<i>n/a</i>
(g) Danny Osborne P.O. Box 464 Keen Mountain, VA 24624	0.5886 acres 1/96 of 56.51 acres	0.0174%	<i>n/a</i>
(h) Harold Eugene Osborne 214 Carson Avenue, Apt. 46 Richlands, VA 24341	0.5886 acres 1/96 of 56.51 acres	0.0174%	<i>n/a</i>

Exhibit EE
Buchanan No.1 SGU #2
Docket #VGOB 08-1118-2367-02
List of Respondents with Royalty Split Agreements/Court Orders/HB2058
(3,386.50 Acre Unit)

	Acres in Unit	Interest in Unit	Percent of Escrow
(i) Jerry Osborne 2414 Harrys Branch Road Whitewood, VA 24657-9462	0.5886 acres 1/96 of 56.51 acres	0.0174%	<i>n/a</i>
(j) Melvin Junior Osborne P.O. Box 1239 Raven, VA 24639	0.5886 acres 1/96 of 56.51 acres	0.0174%	<i>n/a</i>
(k) Roger Osborne Heirs, Devisees, Successors or Assigns			
(k.1) Michelle Tuggle 420 Deer Harven Drive Castlewood, VA 24224	0.2943 acres 1/192 of 56.51 acres	0.0087%	<i>n/a</i>
(k.2) Susie Osborne 16 Troonsway Road Winston Salem, NC 27127	0.2943 acres 1/192 of 56.51 acres	0.0087%	<i>n/a</i>
(l) Betty L. Smith Heirs, Devisees, Successors or Assigns**			
(l.1) Gary Wayne Smith PO Box 614 Pounding Mill, VA 24637	0.0981 acres 1/576 of 56.51 acres	0.0029%	<i>n/a</i>
(l.2) Randy Smith <i>Address Pending</i>	0.0981 acres 1/576 of 56.51 acres	0.0029%	<i>n/a</i>
(l.3) David Smith PO Box 603 Hurley, VA 24620	0.0981 acres 1/576 of 56.51 acres	0.0029%	<i>n/a</i>
(l.4) Jamie Lee Smith 161 Meadows Street Pounding Mill, VA 24637	0.0981 acres 1/576 of 56.51 acres	0.0029%	<i>n/a</i>
(l.5) Colonel Smith, Jr. 2713 Red Root Ridge Road Raven, VA 24639	0.0981 acres 1/576 of 56.51 acres	0.0029%	<i>n/a</i>
(l.6) Timmy James Smith 1780 Red Root Ridge Road Raven, VA 24639	0.0981 acres 1/576 of 56.51 acres	0.0029%	<i>n/a</i>
(2) Exie Osborne Heirs, Devisees, Successors or Assigns			
(a) John Osborne 368 Gov. G. C. Peery Highway Raven, VA 24639	1.1773 acres 1/48 of 56.51 acres	0.0348%	<i>n/a</i>
(b) Maxie Jean Osborne Boyd Heirs, Devisees, Successors or Assigns			
(b.1) Walter Boyd PO Box 146 Raven, VA 24639	0.5886 acres 1/96 of 56.51 acres	0.0174%	<i>n/a</i>
(b.2) Anthony Boyd 14832 Slate Creek Road Grundy, VA 24614	0.5886 acres 1/96 of 56.51 acres	0.0174%	<i>n/a</i>
(c) Ruth Osborne Smith P.O. Box 675 Doran, VA 24612	1.1773 acres 1/48 of 56.51 acres	0.0348%	<i>n/a</i>
(d) Judy Blankenship P. O. Box 221 Doran, VA 24612	1.1773 acres 1/48 of 56.51 acres	0.0348%	<i>n/a</i>

Exhibit EE
Buchanan No.1 SGU #2
Docket #VGOB 08-1118-2367-02
List of Respondents with Royalty Split Agreements/Court Orders/HB2058
(3,386.50 Acre Unit)

	Acres in Unit	Interest in Unit	Percent of Escrow
(e) Ida Proffitt 129 Major Road Raven, VA 24639	1.1773 acres 1/48 of 56.51 acres	0.0348%	<i>n/a</i>
(f) Myrtle Smith Heirs, Devisees, Successors or Assigns			
(f.1) Nancy Jackson P.O. Box 448 Doran, VA 24612	0.5886 acres 1/96 of 56.51 acres	0.0174%	<i>n/a</i>
(f.2) Darlene Ward 117 Franklin Avenue Richlands, VA 24641	0.5886 acres 1/96 of 56.51 acres	0.0174%	<i>n/a</i>
(3) Arthur M. Stilwell P.O. Box 314 Raven, VA 24639	7.0638 acres 1/8 of 56.51 acres	0.2086%	<i>n/a</i>
(4) Flossie Stilwell Osborne Heirs, Devisees, Successors or Assigns			
(a) Arlin W. Osborne Heirs, Devisees, Successors or Assigns			
(a.1) Mary Jane Osborne Heirs, Devisees, Successors or Assigns			
(a.1.1) Freddie Eugene Casey c/o River North Correctional Center 329 Dellbrook Lane Independence, VA 24348	0.7849 acres 1/72 of 56.51 acres	0.0232%	<i>n/a</i>
(b) Daniel J. Osborne 1068 Harvest Moon Road Raven, VA 24639	0.7849 acres 1/72 of 56.51 acres	0.0232%	<i>n/a</i>
(c) Marvin J. Osborne P. O. Box 1607 Cedar Bluff, VA 24609	0.7849 acres 1/72 of 56.51 acres	0.0232%	<i>n/a</i>
(d) Hubbard Osborne 3195 Osborne Mountain Rd. Raven, VA 24639	0.7849 acres 1/72 of 56.51 acres	0.0232%	<i>n/a</i>
(e) Jackie D. Osborne 1995 Altizer Road Raven, VA 24639-1995	0.7849 acres 1/72 of 56.51 acres	0.0232%	<i>n/a</i>
(f) Jerline Davis 118 Coronado Road North Tazewell, VA 24630	0.7849 acres 1/72 of 56.51 acres	0.0232%	<i>n/a</i>
(g) Sylvia A. Shelton Byrd 549 Jacks Creek Road Raven, VA 24639	0.7849 acres 1/72 of 56.51 acres	0.0232%	<i>n/a</i>
(h) Lois Casey 134 Robert St., Lot 8 Richlands, VA 24641	0.7849 acres 1/72 of 56.51 acres	0.0232%	<i>n/a</i>
(i) Linda S. Shelton P. O. Box 521 Pounding Mill, VA 24637	0.7849 acres 1/72 of 56.51 acres	0.0232%	<i>n/a</i>
(5) Sylvester Stilwell Osborne Heirs, Devisees, Successors or Assigns			
(a) Cora Arnold Heirs, Devisees, Successors or Assigns			

Exhibit EE
Buchanan No.1 SGU #2
Docket #VGOB 08-1118-2367-02
List of Respondents with Royalty Split Agreements/Court Orders/HB2058
(3,386.50 Acre Unit)

	Acres in Unit	Interest in Unit	Percent of Escrow
(a.1) Bessie Lowe 1082 Riverside Drive Raven, VA 24639	0.1121 acres 1/504 of 56.51 acres	0.0033%	<i>n/a</i>
(a.2) Wanda Hagy Box 1738 Richlands, VA 24641	0.1121 acres 1/504 of 56.51 acres	0.0033%	<i>n/a</i>
(a.3) Curtis Lee Stilwell P.O. Box 2216 Cedar Bluff, VA 24609-2216	0.1121 acres 1/504 of 56.51 acres	0.0033%	<i>n/a</i>
(a.4) Theodore Stilwell 2122 Pea Patch Road Jewell ridge, VA 24622	0.1121 acres 1/504 of 56.51 acres	0.0033%	<i>n/a</i>
(a.5) Jay C. Stilwell Sr. Heirs, Devisees, Successors or Assigns	<i>Pre-deceased</i>		
(a.5.1) Kathy Stilwell PO Box 1196 Raven, VA 24639	0.0374 acres 1/1512 of 56.51 acres	0.0011%	<i>n/a</i>
(a.5.2) Jay Clarence Stilwell, Jr. PO Box 333 Pounding Mill, VA 24637	0.0374 acres 1/1512 of 56.51 acres	0.0011%	<i>n/a</i>
(a.5.3) Veronica Gail Helton PO Box 333 Pounding Mill, VA 24637	0.0374 acres 1/1512 of 56.51 acres	0.0011%	<i>n/a</i>
(a.6) Leonard Stilwell Heirs, Devisees, Successors or Assigns			
(a.6.1) Elsie Elizabeth Stilwell c/o Bessie Lowe 1082 Riverside Drive Raven, VA 24639	0.1121 acres 1/504 of 56.51 acres	0.0033%	<i>n/a</i>
(b) Jay C. Stilwell Sr. Heirs, Devisees, Successors or Assigns			
(b.1) Connie Jean Stilwell Heirs, Devisees Successors or Assigns			
(b.1.1) Kathy Stilwell PO Box 1196 Raven, VA 24639	0.1682 acres 1/336 of 56.51 acres	0.0050%	<i>n/a</i>
(b.1.2) Jay Clarence Stilwell, Jr. PO Box 333 Pounding Mill, VA 24637	0.1682 acres 1/336 of 56.51 acres	0.0050%	<i>n/a</i>
(b.1.3) Veronica Gail Helton PO Box 333 Pounding Mill, VA 24637	0.1682 acres 1/336 of 56.51 acres	0.0050%	<i>n/a</i>
(b.1.4) Beverly Chantel Stilwell Cook Heirs, Devisees, Successors or Assigns			
(b.1.4.1) Casondra Keen 232 Bryant Street Cedar Bluff, VA 24609	0.1682 acres 1/336 of 56.51 acres	0.0050%	<i>n/a</i>
(c) Curtis Lee Stilwell P.O. Box 2216 Cedar Bluff, VA 24609-2216	0.6727 acres 1/84 of 56.51 acres	0.0199%	<i>n/a</i>
(d) Leonard C. Stilwell Heirs, Devisees, Successors or Assigns			

Exhibit EE
Buchanan No.1 SGU #2
Docket #VGOB 08-1118-2367-02
List of Respondents with Royalty Split Agreements/Court Orders/HB2058
(3,386.50 Acre Unit)

	Acres in Unit	Interest in Unit	Percent of Escrow
(d.1) Elsie Elizabeth Stilwell c/o Bessie Lowe 1082 Riverside Drive Raven, VA 24639	0.6727 acres 1/84 of 56.51 acres	0.0199%	<i>n/a</i>
(e) Theodore Stilwell 2122 Pea Patch Road Jewell ridge, VA 24622	0.6727 acres 1/84 of 56.51 acres	0.0199%	<i>n/a</i>
(f) Bessie Lowe 1082 Riverside Drive Raven, VA 24639	0.6727 acres 1/84 of 56.51 acres	0.0199%	<i>n/a</i>
(g) Wanda Hagy Box 1738 Richlands, VA 24641	0.6727 acres 1/84 of 56.51 acres	0.0199%	<i>n/a</i>
(h) Carnas James Carlos Stilwell Heirs, Devisees, Successors or Assigns	<i>Deeded to Cora Arnold Under Inst. # 13-0142</i>		
(h.1) Cora Arnold Heirs, Devisees, Successors or Assigns			
(h.1.1) Bessie Lowe 1082 Riverside Drive Raven, VA 24639	0.3924 acres 1/144 of 56.51 acres	0.0116%	<i>n/a</i>
(h.1.2) Wanda Hagy 127 Largen Street #5 Richlands, VA 24641	0.3924 acres 1/144 of 56.51 acres	0.0116%	<i>n/a</i>
(h.1.3) Curtis Lee Stilwell PO Box 2216 Cedar Bluff, VA 24609	0.3924 acres 1/144 of 56.51 acres	0.0116%	<i>n/a</i>
(h.1.4) Theodore Stilwell 2212 Pea Patch Road Jewell Ridge, VA 24622-8706	0.3924 acres 1/144 of 56.51 acres	0.0116%	<i>n/a</i>
(h.1.5) Jay C. Stilwell Sr. Heirs, Devisees, Successors or Assigns	<i>Pre-deceased</i>		
(h.1.5.1) Kathy Stilwell PO Box 1196 Raven, VA 24639	0.1308 acres 1/432 of 56.51 acres	0.0039%	<i>n/a</i>
(h.1.5.2) Jay Clarence Stilwell, Jr. PO Box 333 Pounding Mill, VA 24637	0.1308 acres 1/432 of 56.51 acres	0.0039%	<i>n/a</i>
(h.1.5.3) Veronica Gail Helton PO Box 333 Pounding Mill, VA 24637	0.1308 acres 1/432 of 56.51 acres	0.0039%	<i>n/a</i>
(h.1.6) Leonard Stilwell Heirs, Devisees, Successors or Assigns			
(h.1.6.1) Elsie Elizabeth Stilwell c/o Bessie Lowe 1082 Riverside Drive Raven, VA 24639	0.3924 acres 1/144 of 56.51 acres	0.0116%	<i>n/a</i> Agreement
(6) Charles Stilwell Heirs, Devisees, Successors or Assigns			
(a) Bernadine R. Lisburg	<i>Life Estate Extinguished</i>		

Exhibit EE
 Buchanan No.1 SGU #2
 Docket #VGOB 08-1118-2367-02
 List of Respondents with Royalty Split Agreements/Court Orders/HB2058
 (3,386.50 Acre Unit)

	Acres in Unit	Interest in Unit	Percent of Escrow
(b) David W. Stilwell 507 E. Minnesota #107 Rapid City, SD 57701	1.1773 acres 1/48 of 56.51 acres	0.0348%	<i>n/a</i>
(c) Thomas H. Stilwell 27 Horseshoe Trailer Ct. Horace, ND 58047-5718	1.1773 acres 1/48 of 56.51 acres	0.0348%	<i>n/a</i>
(d) Quentin A. Stilwell Heirs, Devisees, Successors, or Assigns			
(d.1) Brandyn Stilwell PO Box 1072 Bowman, ND 58623	1.1773 acres 1/48 of 56.51 acres	0.0348%	<i>n/a</i>
(e) Gladys E. Pollert 1121 29 Street NW Fargo, ND 58102	1.1773 acres 1/48 of 56.51 acres	0.0348%	<i>n/a</i>
(f) Daniel J. Stilwell D77 El Rancho Trailer Ct. Mandan, ND 58554	1.1773 acres 1/48 of 56.51 acres	0.0348%	<i>n/a</i>
(g) Bernice R. Lamb 2124 County Road 116 International Falls, MN 56649	1.1773 acres 1/48 of 56.51 acres	0.0348%	<i>n/a</i>
(7) Elmer Stilwell Heirs, Devisees, Successors or Assigns			
(a) Virginia N. Stilwell 1106 Dial Road Raven, VA 24639	7.0638 acres 1/8 of 56.51 acres	0.2086%	<i>n/a</i>
(8) Raleigh Stilwell Heirs, Devisees, Successors or Assigns			
(a) Martha J. (aka Juanita) Stilwell 2875 Page Street, Box 2 Richlands, VA 24641	7.0638 acres 1/8 of 56.51 acres	0.2086%	<i>n/a</i>
	Tract acres resolved	56.5100	
	Tract percentage resolved	1.6687%	

Tract #26C, 2.10 acres

COAL OWNERSHIP

(1) Hurt McGuire Land Trust c/o Charles Green P.O. Box 1067 Bluefield, VA 24605	2.10 acres	0.0620%	0.6349% Royalty Division Agreement
--	------------	---------	--

OIL & GAS OWNERSHIP

Judgement entered regarding CL10000820-00 dismissed the claim of Danny and Jama McClanahan and affirmed ownership of the Oil and Gas by the Linkous Horn Heirs

Linkous Horn Heirs, Devisees, Successors or Assigns	2.10 acres	0.0620%	
(1) Arizona Osborne Heirs, Devisees, Successors or Assigns			
(1.1) Sidney Smith 1911 McVitty Road Salem, VA 24153	0.0700 acres 1/30 of 2.10 acres	0.0021%	0.0653% Court Order

Prevailing plaintiff under Case No. CL10000820-00. Awarded 100% of the CBM royalty.

Exhibit EE
 Buchanan No.1 SGU #2
 Docket #VGOB 08-1118-2367-02
 List of Respondents with Royalty Split Agreements/Court Orders/HB2058
 (3,386.50 Acre Unit)

	Acres in Unit	Interest in Unit	Percent of Escrow
(1.2) Kenneth R. Osborne 848 Peyton Street Roanoke, VA 24019 <i>Prevailing plaintiff under Case No. CL10000820-00. Awarded 100% of the CBM royalty.</i>	0.0700 acres 1/30 of 2.10 acres	0.0021%	0.0653% Court Order
(1.3) Martha Guilliams 1911 McVitty Road Salem, VA 24153 <i>Prevailing plaintiff under Case No. CL10000820-00. Awarded 100% of the CBM royalty.</i>	0.0700 acres 1/30 of 2.10 acres	0.0021%	0.0653% Court Order
(2) Lydia Blankenship Heirs, Devisees, Successors or Assigns			
(2.1) Mary Jane Keen 1077 Longwall Lane Raven, VA 24639 <i>Prevailing plaintiff under Case No. CL10000820-00. Awarded 100% of the CBM royalty.</i>	0.0191 acres 1/110 of 2.10 acres	0.0006%	0.0178% Court Order
(2.2) Shirley Keen 1685 Honaker Branch Road Raven, VA 24639 <i>Prevailing plaintiff under Case No. CL10000820-00. Awarded 100% of the CBM royalty.</i>	0.0191 acres 1/110 of 2.10 acres	0.0006%	0.0178% Court Order
(2.3) Patsy Moore 6985 Horn Mountain Road Raven, VA 24639	0.0191 acres 1/110 of 2.10 acres	0.0006%	0.0089% Royalty Division Agreement
(2.4) Brenda Sue Justice Viars PO Box 1058 Honaker, VA 24260	0.0191 acres 1/110 of 2.10 acres	0.0006%	0.0089% Royalty Division Agreement
(2.5) James R. Osborne P. O. Box 484 Keen Mountain, VA 24624	0.0191 acres 1/110 of 2.10 acres	0.0006%	0.0089% Royalty Division Agreement
(2.6) Clifford Osborne Heirs, Devisees, Successors or Assigns			
(2.6.1) Phyllis W. Osborne 1109 Moore Rd. Raven, VA 24639	0.0191 acres 1/110 of 2.10 acres	0.0006%	0.0089% Royalty Division Agreement
(2.8) Charles M. Osborne 216 Plantation Drive Richlands, VA 24641	0.0191 acres 1/110 of 2.10 acres	0.0006%	0.0089% Royalty Division Agreement
(2.9) Richard Osborne Heirs, Devisees, Successors, or Assigns			
(2.9.1) Debbie Osborne 1062 Canterbury Rd. Oakwood, VA 24631	0.0191 acres 1/110 of 2.10 acres	0.0006%	0.0089% Royalty Division Agreement
(2.10) William Osborne Heirs, Devisees, Successors or Assigns			
(2.10.1) Ruth Keen	<i>(Deed of Gift to Joyce Lineberry Mae 3/16/03)</i>		

Exhibit EE
Buchanan No.1 SGU #2
Docket #VGOB 08-1118-2367-02
List of Respondents with Royalty Split Agreements/Court Orders/HB2058
(3,386.50 Acre Unit)

	Acres in Unit	Interest in Unit	Percent of Escrow
(2.10.1.1) Joyce Ann Mays Bush 1101 Longwall Lane Raven, VA 24639	0.0191 acres 1/110 of 2.10 acres	0.0006%	0.0089% Royalty Division Agreement
(2.11) John David Osborne Heirs, Devisees, Successors or Assigns			
(2.11.1) Darlene B. Osborne 1055 Mapleleaf Hollow Raven, VA 24639	0.0191 acres 1/110 of 2.10 acres	0.0006%	0.0089% Royalty Division Agreement
(3) Henry Horn Heirs, Devisees, Successors or Assigns			
(3.1) Ivory Horn Heirs, Devisees, Successors, or Assigns			
(3.1.1) Margaret E. Dye 784 Big Creek Road Richlands, VA 24641	0.0117 acres 1/180 of 2.10 acres	0.0003%	0.0054% Royalty Division Agreement
(3.1.2) Nellie A. Maynard P.O. Box 296 Raven, VA 24639	0.0117 acres 1/180 of 2.10 acres	0.0003%	0.0054% Royalty Division Agreement
(3.1.3) Tammy D. Boyd Street 195 Taylor Circle Raven, VA 24639	0.0117 acres 1/180 of 2.10 acres	0.0003%	0.0054% Royalty Division Agreement
(3.1.4) Patricia D. Horton 200 Birch Street Raven, VA 24639	0.0117 acres 1/180 of 2.10 acres	0.0003%	0.0054% Royalty Division Agreement
(3.1.6) Robert G. Elder 229 Horton Crest Drive #15 Richlands, VA 24641	0.0117 acres 1/180 of 2.10 acres	0.0003%	0.0054% Royalty Division Agreement
(3.2) Perry W. Horn Heirs, Devisees, Successors or Assigns			
(3.2.1) Margaret Dye 784 Big Creek Rd Richlands, VA 24641	0.0093 acres 1/225 of 2.10 acres	0.0003%	0.0087% Court Order
<i>Prevailing plaintiff under Case No. CL10000820-00. Awarded 100% of the CBM royalty.</i>			
(3.2.2) Nellie Maynard PO Box 296 Raven, VA 24639	0.0093 acres 1/225 of 2.10 acres	0.0003%	0.0087% Court Order
<i>Prevailing plaintiff under Case No. CL10000820-00. Awarded 100% of the CBM royalty.</i>			
(3.2.3) Tammy Boyd Street 195 Taylor Cir Raven, VA 24639	0.0093 acres 1/225 of 2.10 acres	0.0003%	0.0087% Court Order
<i>Prevailing plaintiff under Case No. CL10000820-00. Awarded 100% of the CBM royalty.</i>			
(3.3) Larry M. Horn Heirs, Devisees, Successors or Assigns			
(3.3.1) Perry W. Horn Heirs, Devisees, Successors or Assigns			

Exhibit EE
Buchanan No.1 SGU #2
Docket #VGOB 08-1118-2367-02
List of Respondents with Royalty Split Agreements/Court Orders/HB2058
(3,386.50 Acre Unit)

	Acres in Unit	Interest in Unit	Percent of Escrow
(3.3.1.1) Margaret Dye 784 Big Creek Rd Richlands, VA 24641	0.0037 acres 2/1125 of 2.10 acres	0.0001%	0.0035% Court Order
<i>Prevailing plaintiff under Case No. CL10000820-00. Awarded 100% of the CBM royalty.</i>			
(3.3.1.2) Nellie Maynard PO Box 296 Raven, VA 24639	0.0037 acres 2/1125 of 2.10 acres	0.0001%	0.0035% Court Order
<i>Prevailing plaintiff under Case No. CL10000820-00. Awarded 100% of the CBM royalty.</i>			
(3.3.1.3) Tammy Boyd Street 195 Taylor Cir Raven, VA 24639	0.0037 acres 2/1125 of 2.10 acres	0.0001%	0.0035% Court Order
<i>Prevailing plaintiff under Case No. CL10000820-00. Awarded 100% of the CBM royalty.</i>			
(3.3.2) Margaret Dye 784 Big Creek Rd Richlands, VA 24641	0.0056 acres 1/375 of 2.10 acres	0.0002%	0.0026% Royalty Division Agreement
(3.3.3) Nellie Maynard PO Box 296 Raven, VA 24639	0.0056 acres 1/375 of 2.10 acres	0.0002%	0.0026% Royalty Division Agreement
(3.3.4) Tammy Boyd Street 195 Taylor Cir Raven, VA 24639	0.0056 acres 1/375 of 2.10 acres	0.0002%	0.0026% Royalty Division Agreement
(3.4) Margaret E. Dye 784 Big Creek Road Richlands, VA 24641	0.0280 acres 1/75 of 2.10 acres	0.0008%	0.0131% Royalty Division Agreement
(3.5) Nellie A. Maynard P.O. Box 296 Raven, VA 24639	0.0280 acres 1/75 of 2.10 acres	0.0008%	0.0131% Royalty Division Agreement
(3.6) Tammy D. Boyd Street 195 Taylor Circle Raven, VA 24639	0.0280 acres 1/75 of 2.10 acres	0.0008%	0.0131% Royalty Division Agreement
(4) Thelma H. Osborne Heirs, Devisees, Successors or Assigns			
(4.1) Paul Junior Osborne 2869 Sharon Place Grand Junction, CO 81503	0.0700 acres 1/30 of 2.10 acres	0.0021%	0.0653% Court Order
<i>Prevailing plaintiff under Case No. CL10000820-00. Awarded 100% of the CBM royalty.</i>			
(4.2) Curtis McCoy Osborne P.O. Box 31 Raven, VA 24639	0.0700 acres 1/30 of 2.10 acres	0.0021%	0.0653% Court Order
<i>Prevailing plaintiff under Case No. CL10000820-00. Awarded 100% of the CBM royalty.</i>			
(4.3) Barbara Joyce Harmon P.O. Box 174 North Tazewell, VA 24630	0.0700 acres 1/30 of 2.10 acres	0.0021%	0.0653% Court Order
<i>Prevailing plaintiff under Case No. CL10000820-00. Awarded 100% of the CBM royalty.</i>			

Exhibit EE
Buchanan No.1 SGU #2
Docket #VGOB 08-1118-2367-02
List of Respondents with Royalty Split Agreements/Court Orders/HB2058
(3,386.50 Acre Unit)

	Acres in Unit	Interest in Unit	Percent of Escrow
(5) Joseph P. Horne 492 Gray Branch Road Cedar Bluff, VA 24609	0.2100 acres 1/10 of 2.10 acres	0.0062%	0.0979% Royalty Division Agreement
(6) Nancy H. Stilwell Heirs, Devisees, Successors, or Assigns			
(6.1) Linkous Everett Horn PO Box 1549 Richlands, VA 24641	0.0420 acres 1/50 of 2.10 acres	0.0012%	0.0196% Royalty Division Agreement
(6.2) John Andrew Stilwell 130 Winter Lane Pounding Mill, VA 24637	0.0420 acres 1/50 of 2.10 acres	0.0012%	0.0196% Royalty Division Agreement
(6.3) Connie Ann Stilwell Sparks 146 Sparks Hollow Road North Tazewell, VA 24630	0.0420 acres 1/50 of 2.10 acres	0.0012%	0.0196% Royalty Division Agreement
(6.4) Patricia Kay Stilwell 110 Rasnake Road North Tazewell, VA 24630	0.0420 acres 1/50 of 2.10 acres	0.0012%	0.0196% Royalty Division Agreement
(6.5) Tony Douglas Stilwell 140 Rasnake Road North Tazewell, VA 24630	0.0420 acres 1/50 of 2.10 acres	0.0012%	0.0196% Royalty Division Agreement
(7) Earnest Horn Heirs, Devisees, Successors or Assigns			
(7.1) Dorothy Horn Heirs, Devisees, Successors or Assigns			
(7.1.1) Wesley D. Perkins 305 Bane Bottom Avenue Cedar Bluff, VA 24609	0.1050 acres 1/20 of 2.10 acres	0.0031%	0.0490% Royalty Division Agreement
<i>Entitled to 1/2 of Royalties by Deed of Gift:</i>			
(7.1.2) Tania Yvonne Hess 195 Anglewood Lane Cedar Bluff, VA 24609	0.1050 acres 1/20 of 2.10 acres	0.0031%	0.0490% Royalty Division Agreement
(8) Martha Smith P. O. Box 395 Max Meadows, VA 24360	0.2100 acres 1/10 of 2.10 acres	0.0062%	0.0979% Royalty Division Agreement
(9) Sarah K. Day Heirs, Devisees, Successors, or Assigns			
(9.1) Kathy Lynn Bostic PO Box 58 Cedar Bluff, VA 24609	0.0420 acres 1/50 of 2.10 acres	0.0012%	0.0196% Royalty Division Agreement
(9.2) Frankie Lee Stacy PO Box 11536 Blacksburg, VA 24062	0.0420 acres 1/50 of 2.10 acres	0.0012%	0.0196% Royalty Division Agreement
(9.3) Chrisie Ann Smock 3267 Kings Creek Road Hayes, VA 23072	0.0420 acres 1/50 of 2.10 acres	0.0012%	0.0196% Royalty Division Agreement
(9.4) Melissa Kay Long 100 Dorsey Drive Barboursville, WV 25504	0.0420 acres 1/50 of 2.10 acres	0.0012%	0.0196% Royalty Division Agreement

Exhibit EE
 Buchanan No.1 SGU #2
 Docket #VGOB 08-1118-2367-02
 List of Respondents with Royalty Split Agreements/Court Orders/HB2058
 (3,386.50 Acre Unit)

	Acres in Unit	Interest in Unit	Percent of Escrow
(9.5) Tammy Brown PO Box 353 Pearisburg, VA 24134	0.0420 acres 1/50 of 2.10 acres	0.0012%	0.0196% Royalty Division Agreement
(10) Carl Horn Heirs, Devisees, Successors or Assigns			
(10.1) Marilyn Taylor 4336 Wardell Road Pounding Mill, VA 24637	0.2100 acres 1/10 of 2.10 acres	0.0062%	0.1958% Court Order
<i>Prevailing plaintiff under Case No. CL10000820-00. Awarded 100% of the CBM royalty.</i>			
	Total tract acres	2.06924	
	Total tract percent	0.0611%	

Tract #26D, 1.66 acres

COAL OWNERSHIP

(1) Hurt McGuire Land Trust c/o Charles Green P.O. Box 1067 Bluefield, VA 24605	1.66 acres	0.0490%	0.5019% Royalty Division Agreement
--	------------	---------	---------------------------------------

OIL & GAS OWNERSHIP

Judgement entered regarding CL10000820-00 dismissed the claim of Danny and Jama McClanahan and affirmed ownership of the Oil and Gas by the Linkous Horn Heirs

Linkous Horn Heirs, Devisees, Successors or Assigns	1.66 acres	0.0490%	
(1) Arizona Osborne Heirs, Devisees, Successors or Assigns			
(1.1) Sidney Smith 1911 McVitty Road Salem, VA 24153	0.0553 acres 1/30 of 1.66 acres	0.0016%	0.0516% Court Order
<i>Prevailing plaintiff under Case No. CL10000820-00. Awarded 100% of the CBM royalty.</i>			
(1.2) Kenneth R. Osborne 848 Peyton Street Roanoke, VA 24019	0.0553 acres 1/30 of 1.66 acres	0.0016%	0.0516% Court Order
<i>Prevailing plaintiff under Case No. CL10000820-00. Awarded 100% of the CBM royalty.</i>			
(1.3) Martha Guilliams 1911 McVitty Road Salem, VA 24153	0.0553 acres 1/30 of 1.66 acres	0.0016%	0.0516% Court Order
<i>Prevailing plaintiff under Case No. CL10000820-00. Awarded 100% of the CBM royalty.</i>			
(2) Lydia Blankenship Heirs, Devisees, Successors or Assigns			
(2.1) Mary Jane Keen 1077 Longwall Lane Raven, VA 24639	0.0151 acres 1/110 of 1.66 acres	0.0004%	0.0141% Court Order
<i>Prevailing plaintiff under Case No. CL10000820-00. Awarded 100% of the CBM royalty.</i>			

Exhibit EE
Buchanan No.1 SGU #2
Docket #VGOB 08-1118-2367-02
List of Respondents with Royalty Split Agreements/Court Orders/HB2058
(3,386.50 Acre Unit)

	Acres in Unit	Interest in Unit	Percent of Escrow
(2.2) Shirley Keen 1685 Honaker Branch Road Raven, VA 24639	0.0151 acres 1/110 of 1.66 acres	0.0004%	0.0141% Court Order
<i>Prevailing plaintiff under Case No. CL10000820-00. Awarded 100% of the CBM royalty.</i>			
(2.3) Patsy Moore 6985 Horn Mountain Road Raven, VA 24639	0.0151 acres 1/110 of 1.66 acres	0.0004%	0.0070% Royalty Division Agreement
(2.4) Brenda Sue Justice Viars PO Box 1058 Honaker, VA 24260	0.0151 acres 1/110 of 1.66 acres	0.0004%	0.0070% Royalty Division Agreement
(2.5) James R. Osborne P. O. Box 484 Keen Mountain, VA 24624	0.0151 acres 1/110 of 1.66 acres	0.0004%	0.0070% Royalty Division Agreement
(2.6) Clifford Osborne Heirs, Devisees, Successors or Assigns			
(2.6.1) Phyllis W. Osborne 1109 Moore Rd. Raven, VA 24639	0.0151 acres 1/110 of 1.66 acres	0.0004%	0.0070% Royalty Division Agreement
(2.8) Charles M. Osborne 216 Plantation Drive Richlands, VA 24641	0.0151 acres 1/110 of 1.66 acres	0.0004%	0.0070% Royalty Division Agreement
(2.9) Richard Osborne Heirs, Devisees, Successors, or Assigns			
(2.9.1) Debbie Osborne 1062 Canterbury Rd. Oakwood, VA 24631	0.0151 acres 1/110 of 1.66 acres	0.0004%	0.0070% Royalty Division Agreement
(2.10) William Osborne Heirs, Devisees, Successors or Assigns			
(2.10.1) Ruth Keen			<i>(Deed of Gift to Joyce Lineberry Mae 3/16/03)</i>
(2.10.1.1) Joyce Ann Mays Bush 1101 Longwall Lane Raven, VA 24639	0.0151 acres 1/110 of 1.66 acres	0.0004%	0.0070% Royalty Division Agreement
(2.11) John David Osborne Heirs, Devisees, Successors or Assigns			
(2.11.1) Darlene B. Osborne 1055 Mapleleaf Hollow Raven, VA 24639	0.0151 acres 1/110 of 1.66 acres	0.0004%	0.0070% Royalty Division Agreement
(3) Henry Horn Heirs, Devisees, Successors or Assigns			
(3.1) Ivory Horn Heirs, Devisees, Successors, or Assigns			
(3.1.1) Margaret E. Dye 784 Big Creek Road Richlands, VA 24641	0.0092 acres 1/180 of 1.66 acres	0.0003%	0.0043% Royalty Division Agreement
(3.1.2) Nellie A. Maynard P.O. Box 296 Raven, VA 24639	0.0092 acres 1/180 of 1.66 acres	0.0003%	0.0043% Royalty Division Agreement

Exhibit EE
Buchanan No.1 SGU #2
Docket #VGOB 08-1118-2367-02
List of Respondents with Royalty Split Agreements/Court Orders/HB2058
(3,386.50 Acre Unit)

	Acres in Unit	Interest in Unit	Percent of Escrow
(3.1.3) Tammy D. Boyd Street 195 Taylor Circle Raven, VA 24639	0.0092 acres 1/180 of 1.66 acres	0.0003%	0.0043% Royalty Division Agreement
(3.1.4) Patricia D. Horton 200 Birch Street Raven, VA 24639	0.0092 acres 1/180 of 1.66 acres	0.0003%	0.0043% Royalty Division Agreement
(3.1.6) Robert G. Elder 229 Horton Crest Drive #15 Richlands, VA 24641	0.0092 acres 1/180 of 1.66 acres	0.0003%	0.0043% Royalty Division Agreement
(3.2) Perry W. Horn Heirs, Devisees, Successors or Assigns			
(3.2.1) Margaret Dye 784 Big Creek Rd Richlands, VA 24641	0.0074 acres 1/225 of 1.66 acres	0.0002%	0.0069% Court Order
<i>Prevailing plaintiff under Case No. CL10000820-00. Awarded 100% of the CBM royalty.</i>			
(3.2.2) Nellie Maynard PO Box 296 Raven, VA 24639	0.0074 acres 1/225 of 1.66 acres	0.0002%	0.0069% Court Order
<i>Prevailing plaintiff under Case No. CL10000820-00. Awarded 100% of the CBM royalty.</i>			
(3.2.3) Tammy Boyd Street 195 Taylor Cir Raven, VA 24639	0.0074 acres 1/225 of 1.66 acres	0.0002%	0.0069% Court Order
<i>Prevailing plaintiff under Case No. CL10000820-00. Awarded 100% of the CBM royalty.</i>			
(3.3) Larry M. Horn Heirs, Devisees, Successors or Assigns			
(3.3.1) Perry W. Horn Heirs, Devisees, Successors or Assigns			
(3.3.1.1) Margaret Dye 784 Big Creek Rd Richlands, VA 24641	0.0030 acres 2/1125 of 1.66 acres	0.0001%	0.0028% Court Order
<i>Prevailing plaintiff under Case No. CL10000820-00. Awarded 100% of the CBM royalty.</i>			
(3.3.1.2) Nellie Maynard PO Box 296 Raven, VA 24639	0.0030 acres 2/1125 of 1.66 acres	0.0001%	0.0028% Court Order
<i>Prevailing plaintiff under Case No. CL10000820-00. Awarded 100% of the CBM royalty.</i>			
(3.3.1.3) Tammy Boyd Street 195 Taylor Cir Raven, VA 24639	0.0030 acres 2/1125 of 1.66 acres	0.0001%	0.0028% Court Order
<i>Prevailing plaintiff under Case No. CL10000820-00. Awarded 100% of the CBM royalty.</i>			
(3.3.2) Margaret Dye 784 Big Creek Rd Richlands, VA 24641	0.0044 acres 1/375 of 1.66 acres	0.0001%	0.0021% Royalty Division Agreement

Exhibit EE
Buchanan No.1 SGU #2
Docket #VGOB 08-1118-2367-02
List of Respondents with Royalty Split Agreements/Court Orders/HB2058
(3,386.50 Acre Unit)

	Acres in Unit	Interest in Unit	Percent of Escrow
(3.3.3) Nellie Maynard PO Box 296 Raven, VA 24639	0.0044 acres 1/375 of 1.66 acres	0.0001%	0.0021% Royalty Division Agreement
(3.3.4) Tammy Boyd Street 195 Taylor Cir Raven, VA 24639	0.0044 acres 1/375 of 1.66 acres	0.0001%	0.0021% Royalty Division Agreement
(3.4) Margaret E. Dye 784 Big Creek Road Richlands, VA 24641	0.0221 acres 1/75 of 1.66 acres	0.0007%	0.0103% Royalty Division Agreement
(3.5) Nellie A. Maynard P.O. Box 296 Raven, VA 24639	0.0221 acres 1/75 of 1.66 acres	0.0007%	0.0103% Royalty Division Agreement
(3.6) Tammy D. Boyd Street 195 Taylor Circle Raven, VA 24639	0.0221 acres 1/75 of 1.66 acres	0.0007%	0.0103% Royalty Division Agreement
(4) Thelma H. Osborne Heirs, Devisees, Successors or Assigns			
(4.1) Paul Junior Osborne 2869 Sharon Place Grand Junction, CO 81503	0.0553 acres 1/30 of 1.66 acres	0.0016%	0.0516% Court Order
<i>Prevailing plaintiff under Case No. CL10000820-00. Awarded 100% of the CBM royalty.</i>			
(4.2) Curtis McCoy Osborne P.O. Box 31 Raven, VA 24639	0.0553 acres 1/30 of 1.66 acres	0.0016%	0.0516% Court Order
<i>Prevailing plaintiff under Case No. CL10000820-00. Awarded 100% of the CBM royalty.</i>			
(4.3) Barbara Joyce Harmon P.O. Box 174 North Tazewell, VA 24630	0.0553 acres 1/30 of 1.66 acres	0.0016%	0.0516% Court Order
<i>Prevailing plaintiff under Case No. CL10000820-00. Awarded 100% of the CBM royalty.</i>			
(5) Joseph P. Horne 492 Gray Branch Road Cedar Bluff, VA 24609	0.1660 acres 1/10 of 1.66 acres	0.0049%	0.0774% Royalty Division Agreement
(6) Nancy H. Stilwell Heirs, Devisees, Successors, or Assigns			
(6.1) Linkous Everett Horn PO Box 1549 Richlands, VA 24641	0.0332 acres 1/50 of 1.66 acres	0.0010%	0.0155% Royalty Division Agreement
(6.2) John Andrew Stilwell 130 Winter Lane Pounding Mill, VA 24637	0.0332 acres 1/50 of 1.66 acres	0.0010%	0.0155% Royalty Division Agreement
(6.3) Connie Ann Stilwell Sparks 146 Sparks Hollow Road North Tazewell, VA 24630	0.0332 acres 1/50 of 1.66 acres	0.0010%	0.0155% Royalty Division Agreement
(6.4) Patricia Kay Stilwell 110 Rasnake Road North Tazewell, VA 24630	0.0332 acres 1/50 of 1.66 acres	0.0010%	0.0155% Royalty Division Agreement

Exhibit EE
Buchanan No.1 SGU #2
Docket #VGOB 08-1118-2367-02
List of Respondents with Royalty Split Agreements/Court Orders/HB2058
(3,386.50 Acre Unit)

	Acres in Unit	Interest in Unit	Percent of Escrow
(6.5) Tony Douglas Stilwell 140 Rasnake Road North Tazewell, VA 24630	0.0332 acres 1/50 of 1.66 acres	0.0010%	0.0155% Royalty Division Agreement
(7) Earnest Horn Heirs, Devisees, Successors or Assigns			
(7.1) Dorothy Horn Heirs, Devisees, Successors or Assigns			
(7.1.1) Wesley D. Perkins 305 Bane Bottom Avenue Cedar Bluff, VA 24609	0.0830 acres 1/20 of 1.66 acres	0.0025%	0.0387% Royalty Division Agreement
<i>Entitled to 1/2 of Royalties by Deed of Gift:</i>			
(7.1.2) Tania Yvonne Hess 195 Anglewood Lane Cedar Bluff, VA 24609	0.0830 acres 1/20 of 1.66 acres	0.0025%	0.0387% Royalty Division Agreement
(8) Martha Smith P. O. Box 395 Max Meadows, VA 24360	0.1660 acres 1/10 of 1.66 acres	0.0049%	0.0774% Royalty Division Agreement
(9) Sarah K. Day Heirs, Devisees, Successors, or Assigns			
(9.1) Kathy Lynn Bostic PO Box 58 Cedar Bluff, VA 24609	0.0332 acres 1/50 of 1.66 acres	0.0010%	0.0155% Royalty Division Agreement
(9.2) Frankie Lee Stacy PO Box 11536 Blacksburg, VA 24062	0.0332 acres 1/50 of 1.66 acres	0.0010%	0.0155% Royalty Division Agreement
(9.3) Chrisie Ann Smock 3267 Kings Creek Road Hayes, VA 23072	0.0332 acres 1/50 of 1.66 acres	0.0010%	0.0155% Royalty Division Agreement
(9.4) Melissa Kay Long 100 Dorsey Drive Barboursville, WV 25504	0.0332 acres 1/50 of 1.66 acres	0.0010%	0.0155% Royalty Division Agreement
(9.5) Tammy Brown PO Box 353 Pearisburg, VA 24134	0.0332 acres 1/50 of 1.66 acres	0.0010%	0.0155% Royalty Division Agreement
(10) Carl Horn Heirs, Devisees, Successors or Assigns			
(10.1) Marilyn Taylor 4336 Wardell Road Pounding Mill, VA 24637	0.1660 acres 1/10 of 1.66 acres	0.0049%	0.1548% Court Order
<i>Prevailing plaintiff under Case No. CL10000820-00. Awarded 100% of the CBM royalty.</i>			
	Total tract acres	1.63569	
	Total tract percent	0.0483%	

Tract #26E, 10.99 acres

COAL OWNERSHIP

(1) Hurt McGuire Land Trust <i>William P. Stilwell Tract (143.60 acre tract)</i> P.O. Box 1067 Bluefield, VA 24605	10.99 acres	0.3245%	<i>n/a</i>
---	-------------	---------	------------

Exhibit EE
 Buchanan No.1 SGU #2
 Docket #VGOB 08-1118-2367-02
 List of Respondents with Royalty Split Agreements/Court Orders/HB2058
 (3,386.50 Acre Unit)

	Acres in Unit	Interest in Unit	Percent of Escrow
<u>OIL & GAS OWNERSHIP</u>			
A.E. Shreve, et al <i>(aka Albert Ball Heirs, et al.)</i>	10.99 acres	0.3245%	<i>n/a</i>
(1) Albert Ball Heirs, Devisees, Successors or Assigns (1/2)			
(a) Donald E. Ball Heirs, Devisees, Successors or Assigns (1/6)			
(a.1) Myrtle McGlothlin Ball, widow 122 Fox Hill Rd. Raven, VA 24639	1.832 acres 1/6 of 10.99 acres	0.0541%	<i>n/a</i>
(b) Lawrence E. Ball Heirs, Devisees, Successors or Assigns (1/6)			
(b.1) Bobby Ball 120 Flamingo Rd. Raven, VA 24639	0.916 acres 1/12 of 10.99 acres	0.0270%	<i>n/a</i>
(b.2) Tommy Gerald Ball Heirs, Devisees, Successors or Assigns			
(b.2.1) Mark Anthony Ball 104 Lee St. Richlands, VA 24641	0.076 acres 1/144 of 10.99 acres	0.0023%	<i>n/a</i>
(b.2.2) Kimberly Dawn Dunford 2875 Crocketts Cove Rd. Wytheville, VA 24382-4892	0.076 acres 1/144 of 10.99 acres	0.0023%	<i>n/a</i>
(b.2.3) Chadwick Ervin Ball 2552 Crocketts Cove Rd. Wytheville, VA 24382-4892	0.076 acres 1/144 of 10.99 acres	0.0023%	<i>n/a</i>
(b.2.4) Todd Edward Ball 1803 Hollowbrook Dr. Holt, MI 48842	0.076 acres 1/144 of 10.99 acres	0.0023%	<i>n/a</i>
(b.3) Edward Eugene Ball Heirs, Devisees, Successors or Assigns			
(b.3.1) Sharon K. Ball* 2413 Crocketts Cove Rd. Wytheville, VA 24382-4892	0.204 acres 1/54 of 10.99 acres	0.0060%	<i>n/a</i>
(b.3.2) Mark Anthony Ball* 104 Lee St. Richlands, VA 24641	0.102 acres 1/108 of 10.99 acres	0.0030%	<i>n/a</i>
(b.3.3) Kimberly Dawn Dunford* 2875 Crocketts Cove Rd. Wytheville, VA 24382-4892	0.102 acres 1/108 of 10.99 acres	0.0030%	<i>n/a</i>
(b.3.4) Chadwick Ervin Ball* 2552 Crocketts Cove Rd. Wytheville, VA 24382-4892	0.102 acres 1/108 of 10.99 acres	0.0030%	<i>n/a</i>
(b.3.5) Todd Edward Ball* 1803 Hollowbrook Dr. Holt, MI 48842	0.102 acres 1/108 of 10.99 acres	0.0030%	<i>n/a</i>
<p style="color: red; font-size: small;">*Note: These individuals have a Royalty Division Agreement with the coal owner. Payment is unable to be made until a Trust for Edward Ball is established. (See 10/27/10 letter from AWW in the the Albert Ball heirship file for more information.)</p>			

Exhibit EE
Buchanan No.1 SGU #2
Docket #VGOB 08-1118-2367-02
List of Respondents with Royalty Split Agreements/Court Orders/HB2058
(3,386.50 Acre Unit)

	Acres in Unit	Interest in Unit	Percent of Escrow
(c) James Ball Heirs, Devisees, Successors or Assigns (1/6)			
(c.1) Melissa R. Lawson P. O. Box 155 Raven, VA 24639	0.611 acres 1/18 of 10.99 acres	0.0180%	<i>n/a</i>
(c.2) Steve R. Ball 23040 Kastreel Dr. Bristol, VA 24202	0.611 acres 1/18 of 10.99 acres	0.0180%	<i>n/a</i>
(c.3) Danny R. Ball 3488 Road Ridge Turnpike Raven, VA 24639	0.611 acres 1/18 of 10.99 acres	0.0180%	<i>n/a</i>
(2) A. E. Shreve Heirs, Devisees, Successors or Assigns (1/4)			
(a) Wilma R. Hale P. O. Box 447 Doran, VA 24612	0.550 acres 1/20 of 10.99 acres	0.0162%	<i>n/a</i>
(b) Elsie Mutter 304 Ratcliff Lane Cedar Bluff, VA 24609	0.550 acres 1/20 of 10.99 acres	0.0162%	<i>n/a</i>
(c) Peggy E. Shook P.O. Box 520 Doran, VA 24612	0.550 acres 1/20 of 10.99 acres	0.0162%	<i>n/a</i>
(d) Linda Johnson P.O. Box 36 Doran, VA 24612	0.550 acres 1/20 of 10.99 acres	0.0162%	<i>n/a</i>
(e) Naomi L. Keen Heirs, Devisees, Successors or Assigns			
(e.1) Teresa Church P.O. Box 8 Doran, VA 24612	0.183 acres 1/60 of 10.99 acres	0.0054%	<i>n/a</i>
(e.2) Sandra S. Vance P.O. Box 2017 Cedar Bluff, VA 24609	0.183 acres 1/60 of 10.99 acres	0.0054%	<i>n/a</i>
(e.3) Bailey E. Whited P.O. Box 1862 Richlands, VA 24614	0.183 acres 1/60 of 10.99 acres	0.0054%	<i>n/a</i>
(3) Reece W. Shreve Heirs, Devisees, Successors or Assigns (1/4)			
(a) D. Faye Lowe 2616 Brown Street Richlands, VA 24641	1.374 acres 1/8 of 10.99 acres	0.0406%	<i>n/a</i>
(b) Nancy Young 926 Camelot Drive, Apt #64 Salem, VA 24153	1.374 acres 1/8 of 10.99 acres	0.0406%	<i>n/a</i>
Tract acres resolved		10.9900	
Tract percentage resolved		0.3245%	

Exhibit EE
 Buchanan No.1 SGU #2
 Docket #VGOB 08-1118-2367-02
 List of Respondents with Royalty Split Agreements/Court Orders/HB2058
 (3,386.50 Acre Unit)

	Acres in Unit	Interest in Unit	Percent of Escrow
<u>Tract #26G, 6.23 acres</u>			
<u>COAL OWNERSHIP</u>			
(1) Hurt McGuire Land Trust <i>William P. Stilwell Tract (143.60 acre tract)</i> P.O. Box 1067 Bluefield, VA 24605	6.23 acres	0.1840%	<i>n/a</i>
<u>OIL & GAS OWNERSHIP</u>			
(1) Mitchell Counts, et al.	6.23 acres	0.1840%	
(a) Mitchell Counts 4231 Osborne Mt. Road Raven, VA 24639	3.115 acres 1/2 of 6.23 acres	0.0920%	<i>n/a</i>
(b) Sandra Fern Dowdy			<i>Conveyed her 1/2 interest to Mitchell Counts 8/31/2011</i>
(b.1) Mitchell Counts 4231 Osborne Mt. Road Raven, VA 24639	3.115 acres 1/2 of 6.23 acres	0.0920%	<i>n/a</i>
	Total Tract Acres	6.2300	
	Total Tract Percentage	0.1840%	
<u>Tract #26H, 14.50 acres</u>			
<u>COAL OWNERSHIP</u>			
(1) Hurt McGuire Land Trust <i>William P. Stilwell Tract (143.60 acre tract)</i> P.O. Box 1067 Bluefield, VA 24605	14.50 acres	0.4282%	<i>n/a</i>
<u>OIL & GAS OWNERSHIP</u>			
Joe B. Nipper, et al.			
(1) Joe B. Nipper Heirs, Devisees, Successors, or Assigns	14.50 acres	0.4282%	<i>n/a</i>
(a) Joyce Nipper 1111 Nipper Road Raven, VA 24639			
			<i>Walter Osborne - Life Estate Extinguished</i>
<u>Tract #26J, 4.33 acres</u>			
<u>COAL OWNERSHIP</u>			
(1) Hurt McGuire Land Trust <i>William P. Stilwell Tract (143.60 acre tract)</i> P.O. Box 1067 Bluefield, VA 24605	4.33 acres	0.1279%	<i>n/a</i>
<u>OIL & GAS OWNERSHIP</u>			
(1) Bonnie O. Nipper 4109 Osborne Mountain Rd Raven, VA 24639	4.33 acres	0.1279%	<i>n/a</i>

Exhibit EE
 Buchanan No.1 SGU #2
 Docket #VGOB 08-1118-2367-02
 List of Respondents with Royalty Split Agreements/Court Orders/HB2058
 (3,386.50 Acre Unit)

	Acres in Unit	Interest in Unit	Percent of Escrow
<u>Tract #26K, 1.26 acres</u>			
<u>COAL OWNERSHIP</u>			
(1) Hurt McGuire Land Trust <i>William P. Stilwell Tract (143.60 acre tract)</i> P.O. Box 1067 Bluefield, VA 24605	1.26 acres	0.0372%	<i>n/a</i>
<u>OIL & GAS OWNERSHIP</u>			
(1) CNX Gas Company LLC 1000 Consol Energy Drive Canonsburg, PA 15317	1.26 acres	0.0372%	<i>n/a</i>
<u>Tract #26M, 0.80 acres</u>			
<u>COAL OWNERSHIP</u>			
(1) Hurt McGuire Land Trust <i>William P. Stilwell Tract (143.60 acre tract)</i> P.O. Box 1067 Bluefield, VA 24605	0.80 acres	0.0236%	<i>n/a</i>
<u>OIL & GAS OWNERSHIP</u>			
(1) Rodney D. Taylor, et ux 144 Rose Moss Lane Bandy, VA 24602	0.80 acres	0.0236%	<i>n/a</i>
<u>Tract #26N, 0.02 acres</u>			
<u>COAL OWNERSHIP</u>			
(1) Hurt McGuire Land Trust <i>William P. Stilwell Tract (143.60 acre tract)</i> P.O. Box 1067 Bluefield, VA 24605	0.02 acres	0.0006%	<i>n/a</i>
<u>OIL & GAS OWNERSHIP</u>			
(1) Walter Osborne Heirs, Devisees, Successors, or Assigns	0.02 acres	0.0006%	
(a) Monnie Coker Heirs, Devisees, Successors, or Assigns			
(a.1) Annette Coker 29575 Alpenglow Drive Meadowview, VA 24361	0.01 acres 1/4 of 0.02 acres	0.0001%	<i>n/a</i>
(a.2) James Coker 179 Finview Street Tazewell, VA 24651	0.01 acres 1/4 of 0.02 acres	0.0001%	<i>n/a</i>
(b) Bonnie Nipper 4109 Osborne Mountain Rd Raven, VA 24639	0.01 acres 1/2 of 0.02 acres	0.0003%	<i>n/a</i>
<u>Tract #34A, 0.09 acres</u>			
<u>COAL OWNERSHIP</u>			
(1) Coal Mountain Mining Company, LLP <i>Tract 15 (67.00 Acre Tract)</i> P.O. Box 675 Tazewell, VA 24651	0.09 acres	0.0027%	<i>n/a</i>

Exhibit EE
 Buchanan No.1 SGU #2
 Docket #VGOB 08-1118-2367-02
 List of Respondents with Royalty Split Agreements/Court Orders/HB2058
 (3,386.50 Acre Unit)

	Acres in Unit	Interest in Unit	Percent of Escrow
<u>OIL & GAS OWNERSHIP</u>			
(1) Anna P. Ratliff P.O. Box 359 Oakwood, VA 24631	0.09 acres	0.0027%	<i>n/a</i>
<u>Tract #34B, 0.09 acres</u>			
<u>COAL OWNERSHIP</u>			
(1) Coal Mountain Mining Company, LLP <i>Tract 15 (67.00 Acre Tract)</i> P.O. Box 675 Tazewell, VA 24651	0.09 acres	0.0027%	<i>n/a</i>
<u>OIL & GAS OWNERSHIP</u>			
(1) CNX Gas Company LLC 1000 Consol Energy Drive Canonsburg, PA 15317	0.09 acres	0.0027%	<i>n/a</i>
Total Acreage Resolved in Unit		392.2489	
Total Percentage Resolved of Unit			11.5829%

Exhibit J
Unit Buchanan 1 SGU 2 Escrow Account Reconciliation
VGOB 08-1118-2367

CNX Deposit Information		
Check Date	Check Number	Total
3/22/2010	74048	\$52,722.10
4/20/2010	75696	\$3,457.77
5/19/2010	77340	\$3,365.86
6/21/2010	78874	\$2,174.74
7/20/2010	80530	\$2,394.38
8/20/2010	82143	\$2,436.79
9/22/2010	83825	\$2,689.40
10/19/2010	86466	\$2,935.55
11/19/2010	89291	\$1,854.77
12/20/2010	91085	\$1,874.14
1/20/2011	92401	\$1,496.08
2/24/2011	94188	\$13,826.83
3/21/2011	95768	\$2,791.18
4/20/2011	97430	\$2,475.46
5/19/2011	99144	\$2,139.92
6/21/2011	100625	\$2,248.62
7/19/2011	1253	\$2,257.95
8/19/2011	2952	\$2,378.21
9/19/2011	4660	\$2,344.61
10/13/2011	7573	\$2,293.18
11/14/2011	9180	\$1,715.32
12/15/2011	10893	\$1,759.71
1/18/2012	12432	\$1,540.28
2/20/2012	14201	\$1,475.49
3/20/2012	15703	\$1,392.82
4/20/2012	17231	\$1,075.94
5/21/2012	18911	\$857.05
6/20/2012	19931	\$599.93
7/25/2012	24264	\$584.84
8/23/2012	0214000653	\$770.22
9/24/2012	0214001678	\$882.99
10/22/2012	0214006222	\$1,042.85
11/20/2012	0214011789	\$786.28
12/19/2012	0214017046	\$1,041.89
1/22/2013	0214022399	\$1,369.69
2/20/2013	E000004024	\$1,434.23
3/20/2013	E000005138	\$1,220.13
4/22/2013	E000006222	\$1,202.58
5/21/2013	E000007417	\$1,636.57
6/20/2013	E000008731	\$1,571.27
7/22/2013	E000010136	\$1,660.59
8/20/2013	E000011478	\$1,621.76
9/20/2013	E000012783	\$1,373.70
10/21/2013	E000015978	\$1,212.54
11/19/2013	E000017085	\$1,282.52
12/18/2013	E000018446	\$1,324.32
1/21/2014	E000019803	\$1,374.17
2/24/2014	E000021280	\$1,599.84
3/20/2014	E000022674	\$2,196.83
4/22/2014	E000024668	\$2,711.21

Escrow Bank Data														Running Balance	Difference
Date	Escrow Royalty Deposits	Income	\$ Mkt Int	CDARS Int	Fees	Distributions	Corrections	Audit Costs	Gain/Loss	Royalty Bonus	Total Int. and Fees	Bank Balance			
3/1/2010	\$52,722.10	\$2.17			\$0.00	\$0.00		\$0.00			\$2.17	\$52,724.27	\$52,724.27	\$0.00	
4/1/2010	\$4,353.90	\$11.70			\$0.00	\$0.00				\$896.13	\$907.83	\$57,089.87	\$57,089.87	\$0.00	
5/1/2010	\$3,365.86	\$11.51			\$0.00	\$0.00					\$11.51	\$60,467.24	\$60,467.24	\$0.00	
6/1/2010	\$2,174.74	\$12.51			(\$5.04)	\$0.00	\$0.00				\$7.47	\$62,649.45	\$62,649.45	\$0.00	
7/1/2010	\$2,394.38		\$13.02	\$1.79	(\$5.22)	\$0.00					\$9.59	\$65,053.42	\$65,053.42	\$0.00	
8/1/2010	\$2,436.79		\$11.58	\$4.42	(\$5.42)	\$0.00					\$10.58	\$67,500.79	\$67,500.79	\$0.00	
9/1/2010	\$2,689.40		\$11.19	\$6.35	(\$5.63)	\$0.00					\$11.91	\$70,202.10	\$70,202.10	\$0.00	
10/1/2010	\$2,935.55		\$11.01	\$9.31	(\$5.85)	\$0.00	(\$78.94)				-\$64.47	\$73,073.18	\$73,073.18	\$0.00	
11/1/2010	\$1,854.77		\$9.98	\$11.81	(\$6.09)	\$0.00					\$15.70	\$74,943.65	\$74,943.65	\$0.00	
12/1/2010	\$1,874.14		\$8.17	\$18.23	(\$6.25)	\$0.00	(\$64.80)				-\$44.65	\$76,773.14	\$76,773.14	\$0.00	
1/31/2011	\$1,496.08		\$8.98	\$24.57	(\$7.11)	\$0.00	(\$6.15)				\$20.29	\$78,289.51	\$78,289.51	\$0.00	
2/28/2011	\$13,826.83		\$6.47	\$25.18	(\$6.52)	\$0.00	(\$20.71)				\$4.42	\$92,120.76	\$92,120.76	\$0.00	
3/31/2011	\$2,791.18		\$9.27	\$32.73	(\$7.68)	\$0.00	(\$32.56)				\$1.76	\$94,913.70	\$94,913.70	\$0.00	
4/30/2011	\$2,475.46		\$8.01	\$33.37	(\$7.91)	\$0.00	(\$32.74)				\$0.73	\$97,389.89	\$97,389.89	\$0.00	
5/31/2011	\$2,139.92		\$8.75	\$35.17	(\$8.12)	\$0.00	(\$19.20)				\$16.60	\$99,546.41	\$99,546.41	\$0.00	
6/30/2011	\$2,248.62		\$8.81	\$34.55	(\$8.30)	\$0.00	(\$28.21)	\$0.09			\$6.94	\$101,801.97	\$101,801.97	\$0.00	
7/31/2011	\$2,257.95		\$9.68	\$35.79	(\$8.48)	\$0.00	(\$15.04)				\$21.95	\$104,081.87	\$104,081.87	\$0.00	
8/30/2011	\$2,378.21		\$5.78	\$44.54	(\$8.67)	\$0.00	(\$42.11)				-\$0.46	\$106,459.62	\$106,459.62	\$0.00	
9/30/2011	\$2,344.61		\$4.79	\$43.44	(\$8.87)	\$0.00	(\$21.09)				\$18.27	\$108,822.50	\$108,822.50	\$0.00	
10/31/2011	\$2,293.18		\$4.61	\$46.38	(\$9.07)	\$0.00	(\$33.39)				\$8.53	\$111,124.21	\$111,124.21	\$0.00	
11/30/2011	\$1,715.32		\$4.92	\$45.51	(\$9.26)	\$0.00	(\$28.60)				\$12.57	\$112,852.10	\$112,852.10	\$0.00	
12/31/2011	\$1,759.71		\$5.73	\$48.10	(\$9.40)	\$0.00	(\$20.41)				\$24.02	\$114,635.83	\$114,635.83	\$0.00	
1/31/2012	\$1,540.28		\$6.72	\$49.16	(\$9.55)	\$0.00	(\$38.77)				\$7.56	\$116,183.67	\$116,183.67	\$0.00	
2/28/2012	\$1,475.49		\$5.51	\$45.61	(\$9.68)		(\$20.15)				\$21.29	\$117,680.45	\$117,680.45	\$0.00	
3/31/2012	\$1,392.82		\$6.36	\$48.71	(\$9.81)		(\$16.54)				\$28.72	\$119,101.99	\$119,101.99	\$0.00	
4/30/2012	\$1,075.94		\$2.85	\$50.56	(\$9.93)		(\$21.03)				\$22.45	\$120,200.38	\$120,200.38	\$0.00	
5/31/2012	\$857.05		\$1.99	\$52.42	(\$10.02)		(\$8.57)				\$35.82	\$121,093.25	\$121,093.25	\$0.00	
6/30/2012	\$599.93		\$1.83	\$52.15	(\$10.09)		(\$14.45)				\$29.44	\$121,722.62	\$121,722.62	\$0.00	
7/31/2012			\$2.20	\$50.32	(\$10.14)		(\$8.94)				\$33.44	\$121,756.06	\$122,340.90	-\$584.84	
8/31/2012	\$1,355.06		\$2.36	\$45.62	(\$10.15)		(\$45.45)				-\$7.62	\$123,103.50	\$123,103.50	\$0.00	
9/30/2012			\$1.88	\$42.24	(\$10.26)		(\$12.18)				\$21.68	\$123,125.18	\$124,008.17	-\$882.99	
10/31/2012	\$1,925.84		\$2.02	\$42.20	(\$10.26)		(\$15.30)				\$18.66	\$125,069.68	\$125,069.68	\$0.00	
11/30/2012	\$786.28		\$2.27	\$37.78	(\$10.42)		(\$12.35)				\$17.28	\$125,873.24	\$125,873.24	\$0.00	
12/31/2012	\$1,041.89		\$2.33	\$33.48	(\$10.49)		(\$14.77)				\$10.55	\$126,925.68	\$126,925.68	\$0.00	
1/31/2013	\$1,369.69		\$2.42	\$29.59	(\$10.58)		(\$11.35)				\$10.08	\$128,305.45	\$128,305.45	\$0.00	
2/28/2013	\$1,434.23		\$1.45	\$28.42	(\$10.69)		(\$20.05)				-\$0.87	\$129,738.81	\$129,738.81	\$0.00	
3/31/2013	\$1,220.13		\$1.75	\$30.29	(\$10.81)		(\$12.88)				\$8.35	\$130,967.29	\$130,967.29	\$0.00	
4/30/2013	\$1,202.58		\$1.54	\$28.98	(\$10.91)						\$19.61	\$132,189.48	\$132,189.48	\$0.00	
5/31/2013	\$1,636.57		\$1.59	\$30.42	(\$11.02)						\$20.99	\$133,847.04	\$133,847.04	\$0.00	
6/30/2013	\$1,571.27		\$1.28	\$30.68	(\$11.15)		(\$13.30)				\$7.51	\$135,425.82	\$135,425.82	\$0.00	
7/31/2013	\$1,660.59		\$0.99	\$31.86	(\$11.29)						\$21.56	\$137,107.97	\$137,107.97	\$0.00	
8/31/2013	\$1,621.76		\$1.36	\$31.99	(\$11.43)						\$21.92	\$138,751.65	\$138,751.65	\$0.00	
9/30/2013	\$1,373.70		\$0.60	\$32.37	(\$11.56)						\$21.41	\$140,146.76	\$140,146.76	\$0.00	
10/31/2013	\$1,212.54		\$0.76	\$33.42	(\$11.68)						\$22.50	\$141,381.80	\$141,381.80	\$0.00	
11/30/2013	\$1,282.52		\$0.95	\$31.50	(\$11.78)						\$20.67	\$142,684.99	\$142,684.99	\$0.00	
12/31/2013	\$1,324.32		\$1.06	\$33.13	(\$11.89)						\$22.30	\$144,031.61	\$144,031.61	\$0.00	
1/31/2014	\$1,374.17		\$0.66	\$33.96	(\$12.00)						\$22.62	\$145,428.40	\$145,428.40	\$0.00	
2/28/2014	\$1,599.84		\$0.72	\$31.11	(\$12.12)						\$19.71	\$147,047.95	\$147,047.95	\$0.00	
3/31/2014	\$2,196.83		\$1.10	\$34.83	(\$12.25)						\$23.68	\$149,268.46	\$149,268.46	\$0.00	
4/30/2014	\$2,711.21		\$0.96	\$34.60	(\$12.44)						\$23.12	\$152,002.79	\$152,002.79	\$0.00	

Exhibit J
Unit Buchanan 1 SGU 2 Escrow Account Reconciliation
VGOB 08-1118-2367

CNX Deposit Information		
Check Date	Check Number	Total
5/19/2014	E000026377	\$2,209.61
6/20/2014	E000027998	\$1,850.37
7/18/2014	E000029981	\$1,945.82
8/20/2014	E000031742	\$1,808.79
9/18/2014	E000033624	\$1,653.34
10/20/2014	E000037459	\$1,339.21
11/19/2014	E000039000	\$1,456.97
12/22/2014	E000040792	\$1,585.16
1/20/2015	E000042609	\$1,341.04
2/19/2015	E000044634	\$1,600.53
3/19/2015	E000046435	\$929.61
4/21/2015	E000048354	\$778.98
5/20/2015	E000051158	\$975.32
6/23/2015	E000053151	\$589.81
7/20/2015	E000055101	\$596.12
8/24/2015	E000057089	\$658.70
9/22/2015	E000058993	\$710.92
10/22/2015	E000063329	\$701.29
11/24/2015	E000064915	\$559.06
12/21/2015	E000066794	\$496.95
1/21/2016	E000068550	\$262.80
2/19/2016	E000070465	\$352.23
3/21/2016	E000072446	\$455.10
4/19/2016	E000074389	\$412.78
5/20/2016	E000076034	\$240.60
6/2/2016	E000076950	\$0.01
6/21/2016	E000077850	\$157.38
7/20/2016	E000079572	\$218.25
8/22/2016	E000081381	\$195.70
9/21/2016	E000083326	431.43
10/20/2016	E000085196	\$348.03
11/17/2016	E000089356	\$405.20
12/20/2016	E000091074	\$474.12
1/23/2017	E000092881	\$481.99
2/21/2017	E000094819	\$693.07
3/21/2017	E000096434	\$960.60
4/21/2017	E000098109	\$619.53
5/19/2017	E000099737	\$440.04
6/20/2017	E000101393	\$405.07
7/20/2017	E000103033	\$369.88
8/23/2017	E000104726	\$347.64
9/19/2017	E000106333	\$339.19
10/20/2017	E000110719	\$318.80
11/20/2017	E000112158	\$343.56
12/20/2017	E000113680	\$389.45
1/22/2018	E000115349	\$442.59
2/20/2018	E000117234	\$659.71
3/20/2018	E000119074	\$792.65
4/19/2018	E000120977	\$776.61
5/18/2018	E000123892	\$947.12

Escrow Bank Data														Bank Balance	Running Balance	Difference
Date	Escrow Royalty Deposits	Income	\$ Mkt Int	CDARS Int	Fees	Distributions	Corrections	Audit Costs	Gain/Loss	Royalty Bonus	Total Int. and Fees					
5/31/2014	\$2,209.61		\$0.99	\$37.38	(\$12.67)						\$25.70	\$154,238.10	\$154,238.10	\$0.00		
6/30/2014	\$1,850.37		\$0.77	\$37.20	(\$12.85)						\$25.12	\$156,113.59	\$156,113.59	\$0.00		
7/31/2014	\$1,945.82		\$0.97	\$38.48	(\$13.01)						\$26.44	\$158,085.85	\$158,085.85	\$0.00		
8/31/2014	\$1,808.79		\$1.20	\$38.61	(\$13.17)						\$26.64	\$159,921.28	\$159,921.28	\$0.00		
9/30/2014	\$1,653.34		\$1.48	\$36.50	(\$13.17)						\$24.81	\$161,599.43	\$161,599.43	\$0.00		
10/31/2014	\$1,339.21		\$1.17	\$38.61	(\$13.47)						\$26.31	\$162,964.95	\$162,964.95	\$0.00		
11/30/2014	\$1,456.97		\$1.22	\$36.75	(\$13.58)						\$24.39	\$164,446.31	\$164,446.31	\$0.00		
12/31/2014	\$1,585.16		\$1.91	\$33.05	(\$13.58)						\$21.38	\$166,052.85	\$166,052.85	\$0.00		
1/31/2015	\$1,341.04		\$7.66	\$25.12	(\$13.84)						\$18.94	\$167,412.83	\$167,412.83	\$0.00		
2/28/2015	\$1,600.53		\$11.98	\$17.28	(\$13.95)						\$15.31	\$169,028.67	\$169,028.67	\$0.00		
3/31/2015	\$929.61		\$15.98	\$17.96	(\$14.09)						\$19.85	\$169,978.13	\$169,978.13	\$0.00		
4/30/2015	\$778.98		\$18.03	\$11.51	(\$14.16)						\$15.38	\$170,772.49	\$170,772.49	\$0.00		
5/31/2015	\$975.32		\$20.36	\$8.50	(\$14.23)						\$14.63	\$171,762.44	\$171,762.44	\$0.00		
6/30/2015	\$589.81		\$19.99	\$8.26	(\$14.31)						\$13.94	\$172,366.19	\$172,366.19	\$0.00		
7/31/2015	\$596.12		\$21.47	\$7.51	(\$14.36)						\$14.62	\$172,976.93	\$172,976.93	\$0.00		
8/31/2015	\$658.70		\$22.82	\$3.24	(\$14.41)	\$0.00	\$0.00	\$0.00			\$11.65	\$173,647.28	\$173,647.28	\$0.00		
9/30/2015	\$710.92		\$23.40	\$12.62	(\$14.47)	\$0.00	\$0.00	\$0.00			\$21.55	\$174,379.75	\$174,379.75	\$0.00		
10/31/2015	\$701.29		\$26.60	\$0.36	(\$14.53)	\$0.00	\$0.00	\$0.00			\$12.43	\$175,093.47	\$175,093.47	\$0.00		
11/30/2015	\$559.06		\$27.49	\$0.38	(\$14.59)	\$0.00	\$0.00	\$0.00			\$13.28	\$175,665.81	\$175,665.81	\$0.00		
12/31/2015	\$496.95		\$28.46	\$13.07	(\$14.64)	\$0.00	\$0.00	\$0.00			\$26.89	\$176,189.65	\$176,189.65	\$0.00		
1/31/2016	\$262.80		\$3.14	\$0.00	(\$14.68)	\$0.00	\$0.00	\$0.00			-\$11.54	\$176,440.91	\$176,440.91	\$0.00		
2/29/2016	\$352.23		\$29.38		(\$14.70)						\$14.68	\$176,807.82	\$176,807.82	\$0.00		
3/31/2016	\$455.10		\$31.03		(\$14.73)						\$16.30	\$177,279.22	\$177,279.22	\$0.00		
4/30/2016	\$412.78		\$30.00		(\$14.77)						\$15.23	\$177,707.23	\$177,707.23	\$0.00		
5/31/2016	\$240.60		\$31.41		(\$14.81)						\$16.60	\$177,964.43	\$177,964.43	\$0.00		
6/30/2016	\$157.39		\$27.06	\$16.98	(\$14.83)						\$0.00	\$177,964.44	\$177,964.44	-\$177,964.44		
7/31/2016	\$218.25		\$27.86	\$5.24	(\$14.85)						\$29.21	\$178,151.03	\$178,151.03	\$0.00		
8/31/2016	\$195.70		\$28.37	\$5.29	(\$14.87)	\$0.00	\$0.00	\$0.00			\$18.79	\$178,602.02	\$178,602.02	\$0.00		
9/30/2016	\$431.43		\$27.61	\$10.73	(\$14.88)	\$0.00	\$0.00	\$0.00			\$23.46	\$179,056.91	\$179,056.91	\$0.00		
10/31/2016	\$348.03		\$27.41	\$5.42	(\$14.92)	\$0.00	\$0.00	\$0.00			\$17.91	\$179,422.85	\$179,422.85	\$0.00		
11/30/2016	\$405.20		\$27.12	\$5.54	(\$14.95)	\$0.00	\$0.00	\$0.00			\$17.71	\$179,845.76	\$179,845.76	\$0.00		
12/31/2016	\$474.12		\$29.01	\$22.59	(\$14.99)	\$0.00		\$0.00			\$36.61	\$180,356.49	\$180,356.49	\$0.00		
1/31/2017	\$481.99		\$27.12	\$4.11	(\$15.03)	\$0.00	\$0.00	\$0.00			\$16.20	\$180,854.68	\$180,854.68	\$0.00		
2/28/2017	\$693.07		\$25.44	\$3.85	(\$15.07)	\$0.00	\$0.00	\$0.00			\$14.22	\$181,561.97	\$181,561.97	\$0.00		
3/31/2017	\$960.60		\$28.32	\$10.58	(\$15.13)	\$0.00	\$0.00	\$0.00			\$23.77	\$182,546.34	\$182,546.34	\$0.00		
4/30/2017	\$619.53		\$27.85	\$4.30	(\$15.21)	\$0.00	\$0.00	\$0.00			\$16.94	\$183,182.81	\$183,182.81	\$0.00		
5/31/2017	\$440.04		\$29.06	\$4.51	(\$15.27)	\$0.00	\$0.00	\$0.00			\$18.30	\$183,641.15	\$183,641.15	\$0.00		
6/30/2017	\$405.07		\$28.72	\$11.18	(\$15.30)	\$0.00	\$0.00	\$0.00			\$24.60	\$184,070.82	\$184,070.82	\$0.00		
7/31/2017	\$369.88		\$30.40	\$0.00	(\$15.34)	\$0.00	\$0.00	\$0.00			\$15.06	\$184,455.76	\$184,455.76	\$0.00		
8/31/2017	\$347.64		\$36.48	\$0.00	(\$15.37)	\$0.00	\$0.00	\$0.00			\$21.11	\$184,824.51	\$184,824.51	\$0.00		
9/30/2017	\$339.19		\$30.56	\$0.00	(\$15.40)	\$0.00	\$0.00	\$0.00			\$15.16	\$185,178.86	\$185,178.86	\$0.00		
10/31/2017	\$318.80		\$30.49	\$0.00	(\$15.43)	\$0.00	\$0.00	\$0.00			\$15.06	\$185,512.72	\$185,512.72	\$0.00		
11/30/2017	\$343.56		\$30.57	\$0.00	(\$15.46)	\$0.00	\$0.00	\$0.00			\$15.11	\$185,871.39	\$185,871.39	\$0.00		
12/31/2017	\$389.45		\$111.43	\$0.00	(\$15.49)	\$0.00	\$0.00	\$0.00			\$95.94	\$186,356.78	\$186,356.78	\$0.00		
1/22/2018	\$442.59		\$193.90	\$0.00	(\$15.53)	\$0.00	\$0.00	\$0.00			\$178.37	\$186,977.74	\$186,977.74	\$0.00		
2/28/2018	\$659.71		\$187.97	\$0.00	(\$15.58)	\$0.00	\$0.00	\$0.00			\$172.39	\$187,809.84	\$187,809.84	\$0.00		
3/31/2018	\$792.65		\$236.30	\$0.00	(\$15.65)	\$0.00	\$0.00	\$0.00			\$220.65	\$188,823.14	\$188,823.14	\$0.00		
4/30/2018	\$776.61		\$240.63	\$0.00	(\$15.74)	\$0.00	\$0.00	\$0.00			\$224.89	\$189,824.64	\$189,824.64	\$0.00		
5/31/2018	\$947.12		\$274.00	\$0.00	(\$15.82)	\$0.00	\$0.00	\$0.00			\$258.18	\$191,029.94	\$191,029.94	\$0.00		

Exhibit J
Unit Buchanan 1 SGU 2 Escrow Account Reconciliation
VGOB 08-1118-2367

CNX Deposit Information		
Check Date	Check Number	Total
6/20/2018	E000127892	\$125.35
7/19/2018	E000129163	\$562.02
8/22/2018	E000130479	\$620.81
9/20/2018	E000131824	\$650.86
10/22/2018	E000133909	\$558.77
11/20/2018	E000135223	\$556.73
12/18/2018	E000136564	\$574.84
1/24/2019	E000137933	\$639.18
		\$0.00
		\$0.00
		\$0.00
		\$0.00
		\$0.00
8/22/2019	E000148083	\$2,108.26
9/23/2019	E000149507	\$196.67

Escrow Bank Data														
Date	Escrow Royalty Deposits	Income	\$ Mkt Int	CDARS Int	Fees	Distributions	Corrections	Audit Costs	Gain/Loss	Royalty Bonus	Total Int. and Fees	Bank Balance	Running Balance	Difference
6/30/2018	\$125.35		\$268.03	\$0.00	(\$15.92)	\$0.00	\$0.00	\$0.00			\$252.11	\$191,407.40	\$191,407.40	\$0.00
7/31/2018	\$562.02		\$294.77	\$0.00	(\$15.95)	\$0.00	\$0.00	\$0.00			\$278.82	\$192,248.24	\$192,248.24	\$0.00
8/31/2018	\$620.81		\$310.90	\$0.00	(\$16.02)	\$0.00	\$0.00	\$0.00			\$294.88	\$193,163.93	\$193,163.93	\$0.00
9/30/2018	\$650.86		\$311.26	\$0.00	(\$16.10)	\$0.00	\$0.00	\$0.00			\$295.16	\$194,109.95	\$194,109.95	\$0.00
10/31/2018	\$558.77		\$339.54	\$0.00	(\$16.18)	\$0.00	\$0.00	\$0.00			\$323.36	\$194,992.08	\$194,992.08	\$0.00
11/30/2018	\$556.73		\$353.30	\$0.00	(\$16.25)	\$0.00	\$0.00	\$0.00			\$337.05	\$195,885.86	\$195,885.86	\$0.00
12/31/2018	\$574.84		\$373.19	\$0.00	(\$16.32)	\$0.00	\$0.00	\$0.00			\$356.87	\$196,817.57	\$196,817.57	\$0.00
1/31/2019	\$639.18		\$386.03	\$0.00	(\$16.40)	\$0.00	\$0.00	\$0.00			\$369.63	\$197,826.38	\$197,826.38	\$0.00
2/28/2019	\$0.00		\$480.90	\$0.00	(\$16.49)	\$0.00	\$0.00	\$0.00			\$464.41	\$198,290.79	\$198,290.79	\$0.00
3/31/2019	\$0.00		\$388.18	\$0.00	(\$16.52)	\$0.00	\$0.00	\$0.00			\$371.66	\$198,662.45	\$198,662.45	\$0.00
4/30/2019	\$0.00		\$103.38	\$0.00	(\$16.56)	\$0.00	\$0.00	\$0.00			\$86.82	\$198,749.27	\$198,749.27	\$0.00
5/31/2019	\$0.00		\$99.91	\$0.00	(\$16.56)	\$0.00	\$0.00	\$0.00			\$83.35	\$198,832.62	\$198,832.62	\$0.00
6/30/2019	\$0.00		\$52.60	\$0.00	(\$16.57)	(\$91,911.44)	\$0.00	\$0.00			\$36.03	\$106,895.17	\$106,957.21	-\$62.04
7/31/2019	\$0.00		\$49.73	\$0.00	(\$8.91)	\$0.00	\$0.00	\$0.00			\$40.82	\$106,935.99	\$106,998.03	-\$62.04
8/31/2019	\$2,108.26		\$44.91	\$0.00	(\$8.91)	\$0.00	\$0.00	\$0.00			\$36.00	\$109,080.25	\$109,142.29	-\$62.04
9/30/2019	\$196.67		\$40.34	\$0.00	(\$9.09)	\$0.00	\$0.00	\$0.00			\$31.25	\$109,308.17	\$109,370.21	-\$62.04
											Total	\$7,144.33		

Total Deposited	\$194,137.32
Interest & Fees	\$7,144.33
01 Disbursement	(\$91,911.44)
Grand Total	\$109,370.21
September 2019 First Bank and Trust balance	
	\$109,308.17
FB&T Difference	-\$62.04

SUPPLEMENTAL AFFIDAVIT OF MAILING—COAL OWNER

COMMONWEALTH OF VIRGINIA
COUNTY OF **BUCHANAN**

Applicant: Pocahontas Gas LLC
Relief Sought: Disbursement/Dismissal for Unit **BUC1SGU2**
VGOB: 08-1118-2367-01

I, Sherri R. Scott, being first duly sworn on oath, depose and say:

1. I am the Manager – Land Records, Division Orders, and Pooling for CNX Land LLC, and I am authorized to submit this Affidavit on behalf of the Applicant Pocahontas Gas LLC.

2. I affirm that the coal owner(s) in this Unit was properly noticed under Va. Code Ann. 45.1-361-22:2. See annexed letter(s) dated **September 30 & October 29, 2015**. See annexed Certificate of Notice and coal owner notice form letter example.

3. The coal owner(s) **Hurt McGuire Land Trust** provided evidence of a split agreement pertaining to a portion of this Unit, and consequently, to the extent the split agreement applies, said owner(s) is not dismissed as a Respondent by reason of being a gas claimant under the split agreement.

4. **Hurt McGuire Land Trust, Yukon Coal Company, Buchanan Coal Company, Sayers-Pocahontas Coal Company, Buchanan Mining LLC, Wanda Deskins, Lida Holzgrefe, Edith McGlothlin, and Patricia Sutter** should be dismissed as Respondent/coal claimant for failure to timely provide evidence of a relevant proceeding or agreement with regard to its other coal owner claims .



Sherri R. Scott
Manager – Land Records, Division Orders, &
Pooling for CNX Land LLC


STATE OF VIRGINIA
COUNTY OF TAZEWELL, TO-WIT:

TAKEN, SUBSCRIBED AND SWORN to before me this 21st day of February, 2019.



Notary Public

My commission expires: August 31, 2020



CERTIFICATION OF NOTICE

CNX Gas Company LLC
 (Underlying units - R33, R35, S32, S36, S37,
 T32, T35, T36, T37, U32, U36, V36, W34, W35, W36, W37)

Buchanan No. 1 SGU 2
 VGOB 08-1118-2367-01
Coal owner dismissal

Last Name	First Name	MAILED	RECEIPT #		Received
Deskins (coal owner)	Wanda "Connie"	9/30/2015	7015152000035333	6082	10/3/2015
Holzgreffe (coal owner)	Lida Jaydene	9/30/2015	7015152000035333	6075	10/5/2015
Hurt-Mcguire Land Trust (coal owner)		10/29/2015	7015152000035333	5566	11/2/2015
Mcglathlin (coal owner)	Edith	9/30/2015	7014349000018926	2697	10/2/2015
Sutter (coal owner)	Patricia	9/30/2015	7014349000018926	2680	10/3/2015
Yukon/Buch/Sayers-Pocahontas (coal owner)		10/29/2015	7015152000035333	5573	11/2/2015
Buchanan Mining LLC		**Hand delivered**			

SENDER: COMPLETE THIS SECTION

- Complete items 1, 2, and 3.
- Print your name and address on the reverse so that we can return the card to you.
- Attach this card to the back of the mailpiece, or on the front if space permits.

1. Article Addressed to:

Next McGuire Lead Test
- Charles Green
PO Box 1067
Bedfield, VA 24605



9590 9403 0698 5196 3251 79

2. Article Number (transfer from service label)

7015 1520 0003 5333 5566

Back No. 15622 Return Receipt

COMPLETE THIS SECTION ON DELIVERY

A. Signature Agent
Marie Green Addressee
B. Received by (Printed Name) Date of Delivery
Diana Green C. Date of Delivery
D. Is delivery address different from item 1? Yes No
If YES, enter delivery address below: Yes No


3. Service Type
- Adult Signature
 - Adult Signature Restricted Delivery
 - Certified Mail®
 - Certified Mail Restricted Delivery
 - Collect on Delivery
 - Collect on Delivery Restricted Delivery
 - Insured Mail
 - Insured Mail Restricted Delivery (over \$500)
 - Priority Mail Express®
 - Registered Mail™
 - Registered Mail Restricted Delivery
 - Return Receipt for Merchandise
 - Signature Confirmation®
 - Signature Confirmation Restricted Delivery

SENDER: COMPLETE THIS SECTION

- Complete items 1, 2, and 3.
- Print your name and address on the reverse so that we can return the card to you.
- Attach this card to the back of the mailpiece, or on the front if space permits.

1. Article Addressed to:

Yukon Paca / Buch / Sayers Rec Co.
Charles Test
PO Box 187
Tazewell, VA 24651



9590 9403 0698 5196 3251 62

2. Article Number (transfer from service label)

7015 1520 0003 5333 5573

Back No. 15622 Return Receipt

COMPLETE THIS SECTION ON DELIVERY

A. Signature Agent
Marie Green Addressee
B. Received by (Printed Name) Date of Delivery
Lisa Hayes C. Date of Delivery
D. Is delivery address different from item 1? Yes No
If YES, enter delivery address below: Yes No

3. Service Type
- Adult Signature
 - Adult Signature Restricted Delivery
 - Certified Mail®
 - Certified Mail Restricted Delivery
 - Collect on Delivery
 - Collect on Delivery Restricted Delivery
 - Insured Mail
 - Insured Mail Restricted Delivery (over \$500)
 - Priority Mail Express®
 - Registered Mail™
 - Registered Mail Restricted Delivery
 - Return Receipt for Merchandise
 - Signature Confirmation®
 - Signature Confirmation Restricted Delivery

COMPLETE THIS SECTION

Complete items 1, 2, and 3. Print your name and address on the reverse so that we can return the card to you. Attach this card to the back of the mailpiece, or on the front if space permits.

Article Addressed to:
Linda S. Deakins
1660 E. Wade Ln
Bloraco Springs, CO 80917



9590 9403 0698 5196 3260 50

7015 1520 0003 5333 6082

PS Form 3811, April 2015 PSN 7530-02-000-9069

Domestic Return Receipt

COMPLETE THIS SECTION

Complete items 1, 2, and 3. Print your name and address on the reverse so that we can return the card to you. Attach this card to the back of the mailpiece, or on the front if space permits.

Article Addressed to:
Linda Sjogrene Hbergrek
13765 Seabiscuit Dr.
Reno, NV 89521



9590 9403 0698 5196 3260 53

7015 1520 0003 5333 6075

PS Form 3811, April 2015 PSN 7530-02-000-9069

COMPLETE THIS SECTION

Complete items 1, 2, and 3. Print your name and address on the reverse so that we can return the card to you. Attach this card to the back of the mailpiece, or on the front if space permits.

Article Addressed to:
Patricia Deakins Suttler
177 Buff Dr.
Aron Lake, OH 44012



9590 9403 0698 5196 3260 53

7015 1520 0003 5333 6075

PS Form 3811, April 2015 PSN 7530-02-000-9069

COMPLETE THIS SECTION

Complete items 1, 2, and 3. Print your name and address on the reverse so that we can return the card to you. Attach this card to the back of the mailpiece, or on the front if space permits.

Article Addressed to:
Linda Sjogrene Hbergrek
13765 Seabiscuit Dr.
Reno, NV 89521



9590 9403 0698 5196 3260 53

7015 1520 0003 5333 6075

PS Form 3811, April 2015 PSN 7530-02-000-9069

COMPLETE THIS SECTION

Complete items 1, 2, and 3. Print your name and address on the reverse so that we can return the card to you. Attach this card to the back of the mailpiece, or on the front if space permits.

Article Addressed to:
John McLaughlin
619 Beruberts Dr.
Madison, OH 44057



9590 9403 0698 5196 3260 50

7015 1520 0003 5333 6082

PS Form 3811, April 2015 PSN 7530-02-000-9069

COMPLETE THIS SECTION

Complete items 1, 2, and 3. Print your name and address on the reverse so that we can return the card to you. Attach this card to the back of the mailpiece, or on the front if space permits.

Article Addressed to:
Patricia Deakins Suttler
177 Buff Dr.
Aron Lake, OH 44012



9590 9403 0698 5196 3260 53

7015 1520 0003 5333 6075

PS Form 3811, April 2015 PSN 7530-02-000-9069

COMPLETE THIS SECTION

Complete items 1, 2, and 3. Print your name and address on the reverse so that we can return the card to you. Attach this card to the back of the mailpiece, or on the front if space permits.

Article Addressed to:
Patricia Deakins Suttler
177 Buff Dr.
Aron Lake, OH 44012



9590 9403 0698 5196 3260 53

7015 1520 0003 5333 6075

PS Form 3811, April 2015 PSN 7530-02-000-9069

COMPLETE THIS SECTION

Complete items 1, 2, and 3. Print your name and address on the reverse so that we can return the card to you. Attach this card to the back of the mailpiece, or on the front if space permits.

Article Addressed to:
Patricia Deakins Suttler
177 Buff Dr.
Aron Lake, OH 44012



9590 9403 0698 5196 3260 53

7015 1520 0003 5333 6075

PS Form 3811, April 2015 PSN 7530-02-000-9069



CNX Gas Company LLC

PO Box 570

Pounding Mill, VA 24637

Phone: (724) 485-3600

Date _____

«FNAME» «LNAME»

«Attention_Line»

«Street_Address»

«City»«State»«Zip»

COAL OWNERS

RE: Unit _____
Miscellaneous Petition for Disbursement from Escrow

Dear Property Owner,

House Bill 2058 was signed by the Governor and became law effective July 1, 2015. This new law requires the Virginia Gas and Oil Board to disburse monies placed in escrow because of conflicting claims (between coal owners and oil and gas owners) to coalbed methane gas royalties to the oil and gas owners of the tracts in this Unit.

In general, under this new law escrowed funds are to be paid to oil and gas owners unless the coal owner(s) provides the operator CNX and the Division of Gas and Oil "with evidence of a proceeding" [as in a court case] "or an agreement." The new law gives coal owners/coal claimants 45 days from the date you get this letter to provide that evidence.

Enclosed herewith please find a copy of the 45 day Notice of Filing. Please read the Notice carefully to be sure you understand that you have 45 days to provide evidence to the operator CNX Gas Company LLC at the address above **and** the Division of Gas and Oil at PO Draw 159, Lebanon, VA 24266

In order to help us keep our records current and to make sure you receive all correspondence and notices promptly, please notify us of any address change at the address above.

Sincerely,

Anita Duty
Pooling Supervisor

Enclosure(s)

Commonwealth of Virginia



CIRCUIT COURT JUDGES

PATRICK R. JOHNSON
Buchanan County Courthouse
P.O. Box 1995
Grundy, VA 24624
(276) 935-6564
(276) 935-6516 Fax

JACK S. HURLEY, JR.
RICHARD C. PATTERSON
Tazewell County Courthouse
101 East Main Street - Suite 202
Tazewell, VA 24661
(276) 385-1230
(276) 988-3081 Fax

TWENTY-NINTH JUDICIAL CIRCUIT

COUNTIES OF BUCHANAN, DICKENSON, RUSSELL AND TAZEWELL

MICHAEL L. MOORE
Russell County Courthouse
P.O. Box 435
Lebanon, VA 24266
(276) 889-8049
(276) 889-8090 Fax

HENRY A. VANOVER
Dickenson County Courthouse
P.O. Box 190
Clintwood, VA 24228
(276) 926-1635
(276) 926-5560 Fax

October 19, 2015

W.F. Mason, Jr., Esq.
302 Washington Avenue, SW
Roanoke, Virginia 24016

Danny McClanahan, *pro se.*
629 Clifton Fork Road
Oakwood, Virginia 24631

RECEIVED AND FILED ^{UB}
19 day of Oct. 20 15
3:25 o'clock pm
Beverly S. Tiller, Clerk
Circuit Court of Buchanan
County, Virginia
Beverly S. Tiller
Clerk

Re: *Marilyn Horn Taylor, Curtis M. Osborne, Barbara Joyce Harmon, Paul J. Osborne, Shirley May Osborne Keen, Mary Jane Osborne Keen, Kenneth Roy Osborne, Martha Ellen Smith Guilliams, Perry W. Horn, and Sidney Harrison Smith v. Danny McClanahan and Jama McClanahan, Buchanan County Circuit Court Case No.: 820-10*

Dear Counsel:

The above-styled case is now before the Court on Plaintiff's Motion for Summary Judgment. *Marilyn Horn Taylor, et al.*, (hereinafter "Plaintiffs") commenced this Declaratory Judgment action against *Danny and Jama McClanahan*, (hereinafter "Defendants"), asking the Court to determine that Defendants have no ownership interest in the oil and gas estate, including coal bed methane, found on or under certain tracts of land located in Buchanan County. The parties convened for a hearing on September 8, 2015, where Mr. Mason, counsel for Plaintiffs, made an oral argument in support of his motion. Defendants presented argument in opposition to the motion. Prior to the hearing, both parties in attendance submitted memoranda to the Court in support of their respective positions, and at the conclusion of the hearing the Court granted both parties the opportunity to file an additional memorandum in support of their respective positions. After thorough review of the Court's file, evidence, and oral arguments, as well as the relevant authorities, the Court now makes the following ruling.

Marilyn Horn Taylor, et. al v. Danny and Jama McClanahan

Case No.: 820-10

Page 2 of 4

I. BACKGROUND

There are no material facts in dispute. In 1957, Linkous Horn and Mary Horn, of whom Plaintiffs are heirs, owned a twenty-five acre tract of land in Buchanan County. On April 13, 1957, the Horns executed a deed conveying the aforementioned property to Thurman Osborne. The deed contained the following language, "all coal and minerals are excepted in this conveyance, together with the right to mine and remove same." (Exhibit A). Subsequently, on April 30, 1946, Osborne conveyed eighteen acres of the property to Florida Keen, and the deed contained the following clause "there is hereby excepted from this conveyance such of the coal, oil, gas, minerals, rights, privileges and easements as have been heretofore sold from or excepted from said land." (Ex. B). On October 24, 1970, Keen conveyed the eighteen acre portion to Arlin and Mary Jane Osborne, and the deed contained the following clause "there is hereby excepted from this conveyance such of the coal, oil, gas, minerals, rights, privileges and easements as have been heretofore sold from or excepted from said land." (Ex. C). Then on June 1, 1984, the Osbornes conveyed the eighteen acre portion to Gary and Brenda Matney, and the deed contained the following clause "there is hereby excepted from this conveyance such of the coal, oil, gas, minerals, rights, privileges and easements as have been heretofore sold from or excepted from said land." (Ex. D). Finally, on August 12, 1988, the Matneys conveyed a nine acre portion of the eighteen acres to Defendants, and the deed contained the following clause "there is excepted and reserved from this conveyance anything and everything that may have been heretofore excepted or reserved from said land." (Ex. E).

Recently, Defendants claimed an ownership interest in any oil and gas, including coal bed methane gas, under their property. Plaintiffs ask the Court to find, through summary judgment, that Defendants have no legitimate ownership interest to the mineral rights under the relevant property. Plaintiffs base their motion on the grounds that the deeds of record, which are rightfully before the court, clearly demonstrate that there is no genuine issue as to any material fact with regard to title of the coal bed methane gas. Adversely, Defendants argue that they are the rightful owners of the mineral estate because at the time of the 1957 conveyance, the Virginia Code defined minerals as "equal ore, rock, and any other solid homogeneous crystalline chemical elements or compounds that result from the inorganic process of nature other than coal." (Com. 4). Consequently, Defendant argues, that gas, oil, and coal bed methane, have to be individually delineated to be exempted from a conveyance, and since those minerals were not delineated in his conveyance, Defendant still owns the entirety of the mineral estate.

II. SUMMARY JUDGMENT STANDARD

The Virginia Supreme Court has stated the following with regard to when a Motion for Summary Judgment should be sustained:

[s]ummary judgment upon all or any part of a claim may be granted to a party entitled to such judgment when no genuine issue of material fact remains in dispute, and the moving party is entitled to judgment as a matter of law. A grant of summary judgment must be based upon undisputed facts established by pleadings, admissions in pleadings, and admissions

Marilyn Horn Taylor, et. al v. Danny and Jama McClanahan

Case No.: 820-10

Page 3 of 4

made in answers to requests for admissions. Additionally, the trial court must consider inferences from the facts in the light most favorable to the non-moving party, unless the inferences are strained, forced or contrary to reason. Of course, the trial court may consider the stipulations of the parties, answers to interrogatories and deposition testimony if the parties agree. *Andrews v. Ring*, 266 Va. 311, 318, 585 S.E.2d 780 (2003).

The parties did instruct the Court that the facts were not in dispute in this case and further, given the above principles and the parties' agreement, summary judgment is an appropriate remedy if the Court sees fit.

III. APPLICABLE LAW

The dispositive question in this case is what minerals, if any, the excluding clause in the 1957 deed embraced. "Where the language of a deed clearly and unambiguously expresses the intention of the parties, no rules of construction should be used to defeat that intention. Where, however, the language is obscure and doubtful, it is frequently helpful to consider the surrounding circumstances and probable motives of the parties." *CNX Gas Company, LLC v. Rasnake*, 287 Va. 163, 166-67 (2014). Applying that principal, the Court initially confines its consideration to the four corners of the deeds to ascertain whether the language of the deeds concerning mineral rights is plain and unambiguous. The Supreme Court of Virginia has previously defined ambiguity as "the condition of admitting of two or more meanings, of being understood in more than one way." *Berry v. Klinger*, 225 Va. 201, 207 (1983).

Recently, in *Rasnake* the Supreme Court of Virginia interpreted the following excluding clause from a 1918 deed, "This sale is not meant [sic] to convey any coals or minerals. The same being sold and deeded to other parties heretofore." *CNX Gas Co. LLC v. Rasnake*, 287 Va. 163, 166 (2014). Prior to the date of the deed in question, the grantors had sold only the coal and the timber. The Court found the disputed language to be capable of being understood by reasonable persons in multiple ways, based on parties' interpretations, thus making it ambiguous and allowing for the admission of parol evidence. *Id.* at 167. After considering all possible interpretations of the conveyance, the Court applied the only possible analysis that gave effect to all the language used by the grantors and removed conflict among its parts. *Id.* "Under that interpretation, the last ten words modify the preceding sentence, denoting the grantors' intent to exclude from the conveyance only those mineral rights previously conveyed to others, namely the coal." *Id.* at 169. Thus, the deed conveyed all mineral rights to the grantee except for the rights to coal and timber, which had previously been conveyed to a third party.

In another relevant case, *Clinchfield*, the Virginia Supreme Court interpreted the following conveyance "all the coal and minerals of every description in, upon, or underlying' the lands herein involved." *Warren v. Clinchfield*, 166 Va. 524, 526 (1936). In that case the Court found, that "taking the deed "by its four corners," there is no doubt that the language thereof clearly indicates a conveyance, not only of coal, but of "all other minerals of every description." *Id.* at 527. "The question then narrows down to this proposition: Are petroleum, oil and gas minerals? The Court found that "unless it appears that the term was used in a more restricted sense, the term 'mineral' ordinarily embraces oil or petroleum, and natural gas; and has

Marilyn Horn Taylor, et. al v. Danny and Jama McClanahan

Case No.: 820-10

Page 4 of 4

also been held to embrace water." *Id.* (emphasis added). In reaching this conclusion, the Court defined minerals as "all the substances in the earth's crust which are sought for and removed by man for the substance itself. It is not limited to metallic substances, and even petroleum and natural gas have been held to be minerals." *Id.*

Although, these two decisions seem contrarian, they represent the difference between an ambiguous reservation, capable of multiple interpretations, and an unambiguous reservation. The distinguishing factor between the two being that the former included the clause, "the same being sold and deeded to other parties heretofore," which, after giving effect to all of the language employed by the grantors and eliminate conflict among its parts, the Court found created an ambiguity. Had the deed simply stated that "this sale is not meant [sic] to convey any coals or minerals" the Court would have found the reservation to be unambiguous and awarded ownership of the mineral estate to the grantor, as evident by the Court's decision in *Clinchfield*. Instead, after finding the deed ambiguous the Court used various rules of construction to resolve the ambiguity against the grantor, and awarded ownership of the mineral estate, sans coal and timber, to the grantee.

IV. ANALYSIS

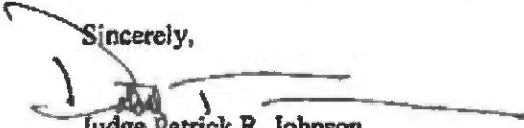
The germane reservation from the 1957 deed states that "All coal and minerals are excepted in the conveyance, together with the right to mine and remove the same." (Exhibit A). Unlike the *Rasnake* deed, this deed does not contain a modifying clause, and is instead more analogous to the *Clinchfield* deed. Consequently, taking the deed "by its four corners," there is no doubt that the language thereof unambiguously indicates a conveyance, not only of coal, but of all minerals. Lastly, the deed does not contain any terminology restricting the ordinary meaning of mineral, and as such the mineral reservation embraces the rights to all minerals, even though they have not been specifically delineated.

V. CONCLUSION

The Court relies on *Rasnake* in holding that there is no genuine issue of material fact before the Court at this time. The sole issue presently before the Court is the application of law to the language of the relevant deed. As such, after drawing all reasonable inferences in favor of Defendants, it appears to the Court that Plaintiffs is entitled to a summary judgment. Defendants have no interest in and to any oil and gas interest, including coal bed methane, with respect to the property conveyed to them by deed dated the 12th day of August, 1988.

Mr. Mason is directed to prepare an Order reflecting the findings of this Court and to forward the same to Defendants for endorsement and then the Court for entry.

Sincerely,


Judge Patrick R. Johnson
Buchanan County Circuit Court

VIRGINIA: IN THE CIRCUIT COURT OF THE COUNTY OF BUCHANAN

MARILYN HORN TAYLOR, CURTIS M. OSBORNE, BARBARA JOYCE HARMON, PAUL J. OSBORNE, SHIRLEY MAY OSBORNE KEEN, MARY JANE OSBORNE KEEN, KENNETH ROY OSBORNE, MARTHA ELLEN SMITH GULLIAMS, PERRY W. HORN, AND SIDNEY HARRISON SMITH,

Case No. CL10000820-00

Plaintiffs

v.

DANNY McCLANAHAN and JAMA McCLANAHAN, Husband and Wife,

Defendants

ORDER TO DISMISS THE MOTION TO RECONSIDER

This case came on this 10th day of July upon the Defendant's Motion to Dismiss Defendant's Motion to Reconsider on the grounds that such Motion has no support or basis in the law and this Court's prior decision in this matter should be sustained and affirmed.

UPON CONSIDERATION WHEREOF, the Court being of the opinion that the Plaintiff's Motion to Dismiss Defendant's Motion to Reconsider should be sustained, it is ORDERED that the said Motion to Dismiss be granted and that the Defendants Motion to Reconsider be dismissed and the prior decision of this Court is hereby affirmed.


Further, there being nothing further to be done in this matter, the Clerk is ordered to strike it from the docket and send certified copies of this Order to all parties of record.

W. F. MASON, JR. ATTORNEY AT LAW ROANOKE, VIRGINIA

DATE: 7.10.19

ENTER: [Signature] Judge

I ask for this:



W. F. Mason, Jr., Esquire (VBA#12076)
302 Washington Avenue, SW
Roanoke, Virginia 24016
Phone: (540)344-2017
Facsimile: (540) 344-6039
* Counsel for Plaintiffs

Seen and Objected to for Reasons Stated in the Record:

Terrance Shea Cook, Esquire
PO Box 507
Richlands, Virginia 24641

W. F. MASON, JR.
ATTORNEY AT LAW
ROANOKE, VIRGINIA

Berry (Howery), Kelli

From: Gilmer, Sarah <sarah.gilmer@dmme.virginia.gov>
Sent: Monday, September 30, 2019 10:21 AM
To: Berry (Howery), Kelli
Cc: Cooper, Rick (DMME) (Rick.Cooper@dmme.virginia.gov); Scott, Sherri
Subject: [EXTERNAL] Re: Buchanan Co Case CL10000820-000

CAUTION: This email originated from outside CNX. Do not click links or open attachments unless you recognize the sender and believe the content is safe.

Kelli,
Our Assistant Attorney General has approved for you to put this on the docket as is.

If you have any questions, please let me know.
Thanks,
Sarah

On Wed, Sep 25, 2019 at 10:09 AM Berry (Howery), Kelli <KelliBerry@cnx.com> wrote:

We have received the attached documents, in regard to the Danny McClanahan surface owner claim against the Linkous Horn Heirs. It appears that Mr. Mason never submitted an order carrying into effect the letter opinion of the court. The last paragraph of the letter opinion instructs him to do so. That being said, the order to dismiss the motion to reconsider does state that the prior decision of the Court is hereby affirmed. It also states that there is nothing further to be done in this matter and instructs the Clerk to strike the matter from the docket. While we would certainly prefer a recorded order, we have serious doubts that will be completed at this point in time. Before I proceed with filing any petitions to disburse escrowed funds, I would like to have your approval. I would plan to attach to each petition, a copy of the letter opinion, along with the order to dismiss the motion to reconsider.

Thank you,

Kelli Berry

CNX | Pooling Analyst

Mailing Address | PO Box 570 | Pounding Mill, VA 24637

Physical Location | 128 Glenwood Street | Cedar Bluff, VA 24609

Direct | (276) 596-5136



"This communication, including any attachments, may contain confidential and privileged information that is subject to the CNX Resources Corporation Business Information Protection Policy. The information is intended solely for the use of the intended recipient(s). If you are not an intended recipient, you are prohibited from any use, distribution, or copying of this communication. If you have received this communication in error, please immediately notify the sender and then delete this communication in its entirety from your system."

--
Sarah J. Gilmer

Board Support Specialist

Dept of Mines, Minerals, & Energy

Division of Gas and Oil

135 Highland Drive

P. O. Drawer 159

Lebanon, VA 24266

(276) 415-9657

(276) 415-9671 fax