

BEFORE THE VIRGINIA GAS AND OIL BOARD

PETITIONER: Pocahontas Gas LLC

DIVISION OF GAS AND OIL

DOCKET NO: VGOB 93-0622-0381-05

RELIEF SOUGHT: (1) DISBURSEMENT FROM ESCROW REGARDING TRACT(S) A portion of 2, A portion of 3, A portion of 4 (2) AND DISMISSAL OF COAL OWNERS PURSUANT TO CODE OF VIRGINIA SECTION 45.1-361.22:2.

HEARING DATE: October 15, 2019

DRILLING UNIT: U16

BUCHANAN COUNTY, VIRGINIA

PETITION FOR ORDER OF DISBURSEMENT OF ESCROW FUNDS

1. Petitioner and its counsel

Petitioner is Pocahontas Gas LLC, PO Box 570, Pounding Mill, VA 24637, 276-596-5075.
Petitioner's counsel is Mark A. Swartz, Hillard & Swartz, LLP, 122 Capital Street, Suite 201, Charleston, WV 25301.

2. Relief Sought

(1) the disbursement of escrowed funds heretofore deposited with the Board's Escrow Agent, attributable to a portion of Tracts 2, 3, and 4, as depicted upon the annexed Table; (2) authorization to begin paying royalties directly to H-W Financial LLC, Joyce Hawkins Jones, Charles Hawkins, Phyllis Everett McKeon, Jack L. Agee, Jr., Donna Jean Grover, Penny Pace, Phyllis Ann Hammer, Rebecca Lynn Wilkinson, Marilyn Starkey, Carol Jean McGlothlin, John McGrath, George W. McGlothlin Jr., Donald Donaldson, John Marcus McGlothlin, Penny Courtney, Sandra Rohman, Herman McGlothlin, Jacob McGlothlin, Christine McGlothlin, David A. McGlothlin, Nelson McGlothlin, Phyllis D. Cline, Carol Elaine Lynch, Jesse Schlarbaum, Emery Schlarbaum, Ty Schlarbaum, Terri Swanson, Anthony Richard III, Patricia Edler, Paula Rinkerman, Sharon Webb, Nicholas Shmel Jr, Richard D. Shmel, Diane Allen, Marceline Krause, Jimmy B. Looney, Larry Q. Looney, Dollie Sue Grace, Donald C. Looney, Nyrell Looney, Ronald Childress, Alan Richard Childress, CNX Gas Co LLC, Wayne Cooper, Betty Nell Horn, Pamela Salyer, Kenneth Osborne, Randall Osborne Jr., Edith O'Brien, Jarrett Cochran, Madeline Tucker, Dennis Hensdill, Jeweldine Hodges, Earnestine Castle, Patrick Ridge, Grainne Hanks, Janel McCann, Betty Hensdill, Jackie Couch, David Couch, Alice Shinn, Verna Taylor, Straley Kitts, Warren Kitts, Wendell Kitts, Vonda Kay Phillips, Kenneth R. Runyon, Brenda Armentrout, Teresa Jane Moore, Dennis Vandyke, Granville Vandyke, Fred Vandyke, Amorc Rosicrucian Church, Colchester Community Church, Tivis Boyd Jr., Wanda Boyd, Raymond Guy Boyd, Jack D. Vandyke, Janet Willis, Ann Leeth, Doris Blais, Ellen Gayle Thomas, Jane Lenyk, June Vandyke, Vicki Abraham, Arthur H. Looney, Melba Shoun, Rita C. Hatmaker, Vickie Click, Elsie Ratliff, Annette Compton, Ransome Breeding, Benjamin Breeding, P. Scarlett Breeding, Andrew Brown, Don C. Looney, Martha Looney, Patricia Looney, Keith O'Neal Looney, Alma Puckett, Janis Hodock, Annette Lee Childress, Ronald James Childress, Jacqueline Childress, Ford Randolph, Barbara Sue Adams, Evelyn Nygaard, Hazel Goad, Virginia Austin, Otis John Fields, Robert Charles Fields, Samantha Jean Fields, Larry Bert Baldwin, Sidney Wayne Baldwin, Ernest Garland Keen Jr, Jack Keen, John Keen, Benny Keen, Melissa Fields, Jimmy Dean Fields, Loura Gonzalez, Glenna Kay Cardin, Gertrude Muddiman, Robert E. Childress, Donald R. Childress, Brenda Ellington, Teena Iliff, Joseph Clayborn, Steven Clayborn, Jeffrey Clayborn, Timothy Clayborn, Regina Smith, Anthony Clayborn, Zed Childress, Madilee Wnek, Juan Ayala, Sue

Edwards, Judy Fuller, Christine Lester, Earl Wilson, Graden Thomas, Donna Kay Johnson, Joyce Deem, Danny Ray Wyatt, Kimberly Patterson, Diane Gillion, Pamela Baldwin, Ricky Hess, Lucas Blankenship, Mary Sue Rasnake, Lois Jean Whited, Junior Baldwin, Donald Baldwin, Barbara Ray, Jennifer Roark, Leslie Israel, Phyllis Jean Lester, Douglas Shepherd, Lee Ann Stoots, Michael Israel, Freddie Lowe, Eddie Lowe, Keith Lowe, Kevin Lowe, Terry Lowe, Sonya Lowe, Mike Lowe, James Bill Lowe, Melissa Kiser, Ira Ellis Lowe, George Stern, Buford Childress, Marcus William Puckett, Wendell Childress, Burley Childress, Ralph Childress, Lillie Sue Ray, Jeanne Tiller, Linda Childress, Patsy Sutherland, Velma Childress, Debbie Delsandro, Patricia Jensen, Linda DeAnda, Norman Wilson, Lois Ann Bagby, Janet Scully, Vicki Johnson, Ruth Barker, Francis S. MacCauley, Joan Sexton, Violette Morrison, Sandra McClure, Peggy Wentzel, Richard MacCauley, Ronnie MacCauley, Patricia Jernigan, Carol King, Laura King, Otis K. McGlothlin Jr., Richard McGlothlin, Theresa Grevis, Gregory McCardell, Scott McCardell, Melanie Kohler, Valerie McGlothlin, Terry Young, Trudy Dare McGlothlin, Susan Eshleman, Bruce Ewing, Karen Williams, Robert Revere, Daniel R. Shortridge, Mary June Armes, Beulah Mae Shortridge, Hassell L. Shortridge, Lola Skeens, Linda MacDonald, Oma Sue Rollins, Jackie Deyarmon, Joel McClanahan, Caudle Belcher, Michael W. Shortridge, Barbara Flannery, Marlene Rife, John Shortridge Jr., Donald F. Shortridge, Allen Willis, Timothy Willis, Brooke Wengerd, James Edward Deel, Wanda Lizotte, Ruth Hix, Diana Dillard, Tammy Osborne, Etta Ruth Justus, Carol Baldrige, Elmer Baldrige, Howard Coleman Jr., Robert Coleman, Teresa Jones, Wanda Winkle, Brenda Thedford, Wanda Baldrige, Mavis Grinnell, Karen Sparks, Roger Shortridge, Larry Horne, Keith Horne, Sharon Beasley, Jesse Ray McGlothlin, Ned D. McGlothlin, Barbara Jones, Ronnie Edd McGlothlin, Tommie Clyde McGlothlin, Dale Robin McGlothlin, Nancy Moore, Gary Matney, Victoria Looney, Bobby Joe Matney, Billy Earl Matney, Jennifer Slone, Carol Mullins, Jessica Coleman, Mildred Gilliam, Mary Charles, Craig Charles, Jeffrey Charles, Benjamin Charles, William G. Robinson, Norma Bowlin, Ronnie McGlothlin, Donald G. McGlothlin, Daniel McGlothlin, Joy Hermes, Buford Lee McGlothlin, Kermit McGlothlin, Leonard McGlothlin, Joyce Dotson Owens, Edward Dotson, Eleanor Looney, Mable Mullins, Frazier Shortridge, Clayton Shortridge, Rita C. Hale, Elaine Clevinger, Beecher Elswick, Engie Rose, Dexter Ramey, Ann Sweeney, Jeremiah Ramey, Teena Street, Scotty Sollien, Gladiola Compton, Valerie Ringstaff, Morissa Nagel, Adam Harr, Mary Sollien, Robert Baldauf, William Baldauf, Sharon Montgomery, Nara Elswick, Don Nuckles, Donna Owens, Pamela Mabry, Tonya Davis, Brady Thomas Anderson Trust, Martha Eichman, Bonnie Debolt, John H. May, Sandra Gail Mullins, Tyrone Murphy, Danny Murphy, Fawn Murphy, James Michael Murphy, Jody Grabner, Zella Melvin, Kelly Shoda, Joseph Murphy, Alice Doty, Helen Clevinger, Steven Murphy, Judy Crabtree, Janette Fay Brown, Ricky Masters, Linda Beech, Bonita Costell, Hershel Lester, Harold Fred Rife, Darrell Gene Hale, Patsy Coleman, Emery Hale, Michelle Wallace, Brenda Fricks, James Hale, Nelson Hale, Larry Hale, Beatrice Baier, Maudine Cooper, Shelby Deskins, Wilma Fiorentino, Vesta Jackson, Cathy Jackson, Barbara Tackett, James Jackson, Timothy Jackson, Michael Jackson, Avery Jackson, Juanita Jackson, Doris Vanover, Glada Cline, Lavinia Gilliam, Tarita Dilly, Rebecca East, Gleason Jackson, Acie Jackson, Emma Sue Addair, Cletis Jackson, Debra Jackson, Lennis Jackson, Kyle Robinson, Rebekah Stewart, Julie Moseley, Ralph C. Robinson, Edcel Clair Rowe, Betty Magnuson, Carlos Jackson, Logan McGlothlin, Bonnie McGlothlin, Ralph McGlothlin Jr, Karen Hall, Dan McGlothlin, Ann Lilly, Donald A. McGlothlin Jr, Kevin T. McGlothlin, Wayne Burton Sr, Joseph Laperla, Kenna Moose, Michael Dixon, Peggy Durham, Sherry Bennett, Floyd Wampler, Anne Fath, Sharon Parsons, Betty J. McGlothlin, Una Bailey, Norman McGlothlin, Ann Washburn, Michael Mullins, Charlene Seale, Patricia Wade, Paula Morrow, WA Street Family Trust, Bascom Matney, Helen Mamone, Ann Rauhauser, Joseph B. McGlothlin, Katherine Warren, St. Jude's Children Research Hospital, Children's Hospital of Richmond, Shirley Presley, Larry Roger Cox, Nancy Gambill Cole, Charlotte Webb, David Meaders, Howard L. Webb, Lucille Perkins, Kirk Webb, Virginia Quinn, Bonnie Jester, Yvonne King, Donald Sampson, Darvin Sampson, Jerry Sampson, Kenneth Sampson, Viola Holman, James Leffew, George Leffew, Ronald Lee Webb Sr, Albert Moran Jr, Richard Moran, Patricia Todd, James H. Webb, Gloria Poe, Bill Walden, Mark S. Shupe, Loretta Cox Christian, David Cox, Natalie Carroll, Kenneth Brown, Vivian Cox, Hobert Cox, Jr., Ernest Cox Jr., and Patty Salmons. (Royalties currently being paid under VP8SGU3)

3. Legal Authority

Va. Code Ann. § 45.1-361.1 et seq., 4 VAC 25-160-140., and relevant Virginia Gas and Oil Board Orders ("Board") heretofore promulgated pursuant to law.

4. Type of Well(s)

Coalbed Methane

5. Factual basis for relief requested

a. H-W Financial, LLC and CNX Gas Company LLC have entered into royalty split agreement(s). Said royalty split agreement(s) allow the Applicant and Designated Operator to pay royalties directly to the persons identified in Exhibit EE.

b. Joyce Hawkins Jones, Charles Hawkins, Phyllis Everett McKeon, Jack Agee, Jr., Donna Jean Grover, Phyllis Ann Hammer, Penny Pace, Rebecca Wilkinson, Marilyn Starkey, Carol Jean McGlothlin, John McGrath, George W. McGlothlin Jr., Donald Donaldson, John Marcus McGlothlin, Penny Courtney, Sandra Rohman, Herman McGlothlin, Jacob McGlothlin, Christine McGlothlin, David A. McGlothlin, Nelson McGlothlin, Phyllis D. Cline, Carol Elaine Lynch, Jesse Schlarbaum, Emery Schlarbaum, Ty Schlarbaum, Terri Swanson, Anthony Richard III, Patricia Edler, Paula Rinkerman, Sharon Webb, Nicholas Shmel Jr, Richard D. Shmel, Diane Allen, Marceline Krause, Jimmy B. Looney, Larry Q. Looney, Dollie Sue Grace, Donald C. Looney, Nyrell Looney, Ronald Childress, Alan Richard Childress, Wayne Cooper, Betty Nell Horn, Pamela Salyer, Kenneth Osborne, Randall Osborne Jr., Edith O'Brien, Jarrett Cochran, Madeline Tucker, Dennis Hensdill, Jeweldine Hodges, Earnestine Castle, Patrick Ridge, Grainne Hanks, Janel McCann, Betty Hensdill, Jackie Couch, David Couch, Alice Shinn, Verna Taylor, Straley Kitts, Warren Kitts, Wendell Kitts, Vonda Kay Phillips, Kenneth R. Runyon, Brenda Armentrout, Teresa Jane Moore, Dennis Vandyke, Granville Vandyke, Fred Vandyke, Amorc Rosicrucian Church, Colchester Community Church, Tivis Boyd Jr., Wanda Boyd, Raymond Guy Boyd, Jack D. Vandyke, Janet Willis, Ann Leeth, Doris Blais, Ellen Gayle Thomas, Jane Lenyk, June Vandyke, Vicki Abraham, Arthur H. Looney, Melba Shoun, Rita C. Hatmaker, Vickie Click, Elsie Ratliff, Annette Compton, Ransome Breeding, Benjamin Breeding, P. Scarlett Breeding, Andrew Brown, Don C. Looney, Martha Looney, Patricia Looney, Keith O'Neal Looney, Alma Puckett, Janis Hodock, Annette Lee Childress, Ronald James Childress, Jacqueline Childress, Ford Randolph, Barbara Sue Adams, Evelyn Nygaard, Hazel Goad, Virginia Austin, Otis John Fields, Robert Charles Fields, Samantha Jean Fields, Larry Bert Baldwin, Sidney Wayne Baldwin, Ernest Garland Keen Jr, Jack Keen, John Keen, Benny Keen, Melissa Fields, Jimmy Dean Fields, Loura Gonzalez, Glenna Kay Cardin, Gertrude Muddiman, Robert E. Childress, Donald R. Childress, Brenda Ellington, Teena Iloff, Joseph Clayborn, Steven Clayborn, Jeffrey Clayborn, Timothy Clayborn, Regina Smith, Anthony Clayborn, Zed Childress, Madilee Wnek, Juan Ayala, Sue Edwards, Judy Fuller, Christine Lester, Earl Wilson, Graden Thomas, Donna Kay Johnson, Joyce Deem, Danny Ray Wyatt, Kimberly Patterson, Diane Gillion, Pamela Baldwin, Ricky Hess, Lucas Blankenship, Mary Sue Rasnake, Lois Jean Whited, Junior Baldwin, Donald Baldwin, Barbara Ray, Jennifer Roark, Leslie Israel, Phyllis Jean Lester, Douglas Shepherd, Lee Ann Stoots, Michael Israel, Freddie Lowe, Eddie Lowe, Keith Lowe, Kevin Lowe, Terry Lowe, Sonya Lowe, Mike Lowe, James Bill Lowe, Melissa Kiser, Ira Ellis Lowe, George Stern, Buford Childress, Marcus William Puckett, Wendell Childress, Burley Childress, Ralph Childress, Lillie Sue Ray, Jeanne Tiller, Linda Childress, Patsy Sutherland, Velma Childress, Debbie Delsandro, Patricia Jensen, Linda DeAnda, Norman Wilson, Lois Ann Bagby, Janet Scully, Vicki Johnson, Ruth Barker, Francis S. MacCauley, Joan Sexton, Violette Morrison, Sandra McClure, Peggy Wentzel, Richard MacCauley, Ronnie MacCauley, Patricia Jernigan, Carol King, Laura King, Otis K. McGlothlin Jr., Richard McGlothlin, Theresa Grevis, Gregory McCardell, Scott McCardell, Melanie Kohler, Valerie McGlothlin, Terry Young, Trudy Dare McGlothlin, Susan Eshleman, Bruce Ewing, Karen Williams, Robert Revere, Daniel R. Shortridge, Mary June Armes, Beulah Mae Shortridge, Hassell L. Shortridge, Lola Skeens, Linda MacDonald, Oma Sue Rollins, Jackie Deyarmon, Joel McClanahan, Caudle Belcher, Michael W. Shortridge, Barbara Flannery, Marlene Rife, John Shortridge Jr., Donald F. Shortridge, Allen Willis, Timothy Willis, Brooke Wengerd, James Edward Deel, Wanda Lizotte, Ruth Hix, Diana Dillard, Tammy Osborne, Etta Ruth Justus, Carol Baldrige, Elmer Baldrige, Howard Coleman Jr., Robert Coleman, Teresa Jones, Wanda

Winkle, Brenda Thedford, Wanda Baldrige, Mavis Grinnell, Karen Sparks, Roger Shortridge, Larry Horne, Keith Horne, Sharon Beasley, Jesse Ray McGlothlin, Ned D. McGlothlin, Barbara Jones, Ronnie Edd McGlothlin, Tommie Clyde McGlothlin, Dale Robin McGlothlin, Nancy Moore, Gary Matney, Victoria Looney, Bobby Joe Matney, Billy Earl Matney, Jennifer Slone, Carol Mullins, Jessica Coleman, Mildred Gilliam, Mary Charles, Craig Charles, Jeffrey Charles, Benjamin Charles, William G. Robinson, Norma Bowlin, Ronnie McGlothlin, Donald G. McGlothlin, Daniel McGlothlin, Joy Hermes, Buford Lee McGlothlin, Kermit McGlothlin, Leonard McGlothlin, Joyce Dotson Owens, Edward Dotson, Eleanor Looney, Mable Mullins, Frazier Shortridge, Clayton Shortridge, Rita C. Hale, Elaine Clevinger, Beecher Elswick, Engie Rose, Dexter Ramey, Ann Sweeney, Jeremiah Ramey, Teena Street, Scotty Sollien, Gladiola Compton, Valerie Ringstaff, Morissa Nagel, Adam Harr, Mary Sollien, Robert Baldauf, William Baldauf, Sharon Montgomery, Nara Elswick, Don Nuckles, Donna Owens, Pamela Mabry, Tonya Davis, Brady Thomas Anderson Trust, Martha Eichman, Bonnie Debolt, John H. May, Sandra Gail Mullins, Tyrone Murphy, Danny Murphy, Fawn Murphy, James Michael Murphy, Jody Grabner, Zella Melvin, Kelly Shoda, Joseph Murphy, Alice Doty, Helen Clevinger, Steven Murphy, Judy Crabtree, Janette Fay Brown, Ricky Masters, Linda Beech, Bonita Costell, Hershel Lester, Harold Fred Rife, Darrell Gene Hale, Patsy Coleman, Emery Hale, Michelle Wallace, Brenda Fricks, James Hale, Nelson Hale, Larry Hale, Beatrice Baier, Maudine Cooper, Shelby Deskins, Wilma Fiorentino, Vesta Jackson, Cathy Jackson, Barbara Tackett, James Jackson, Timothy Jackson, Michael Jackson, Avery Jackson, Juanita Jackson, Doris Vanover, Glada Cline, Lavinia Gilliam, Tarita Dilly, Rebecca East, Gleason Jackson, Acie Jackson, Emma Sue Addair, Cletis Jackson, Debra Jackson, Lennis Jackson, Kyle Robinson, Rebekah Stewart, Julie Moseley, Ralph C. Robinson, Edcel Clair Rowe, Betty Magnuson, Carlos Jackson, Logan McGlothlin, Bonnie McGlothlin, Ralph McGlothlin Jr, Karen Hall, Dan McGlothlin, Ann Lilly, Donald A. McGlothlin Jr, Kevin T. McGlothlin, Wayne Burton Sr, Joseph Laperla, Kenna Moose, Michael Dixon, Peggy Durham, Sherry Bennett, Floyd Wampler, Anne Fath, Sharon Parsons, Betty J. McGlothlin, Una Bailey, Norman McGlothlin, Ann Washburn, Michael Mullins, Charlene Seale, Patricia Wade, Paula Morrow, WA Street Family Trust, Bascom Matney, Helen Mamone, Ann Rauhauser, Joseph B. McGlothlin, Katherine Warren, St. Jude's Children Research Hospital, Children's Hospital of Richmond, Shirley Presley, Larry Roger Cox, Nancy Gambill Cole, Charlotte Webb, David Meaders, Howard L. Webb, Lucille Perkins, Kirk Webb, Virginia Quinn, Bonnie Jester, Yvonne King, Donald Sampson, Darvin Sampson, Jerry Sampson, Kenneth Sampson, Viola Holman, James Leffew, George Leffew, Ronald Lee Webb Sr, Albert Moran Jr, Richard Moran, Patricia Todd, James H. Webb, Gloria Poe, Bill Walden, Mark S. Shupe, Loretta Cox Christian, David Cox, Natalie Carroll, Kenneth Brown, Vivian Cox, Hobert Cox, Jr., Ernest Cox Jr., and Patty Salmons. are the gas claimant in Tract(s) portion of Tr. 2, portion of Tr. 3, and portion of Tr. 4. As such, Joyce Hawkins Jones, Charles Hawkins, Phyllis Everett McKeon, Jack Agee, Jr., Donna Jean Grover, Phyllis Ann Hammer, Penny Pace, Rebecca Wilkinson, Marilyn Starkey, Carol Jean McGlothlin, John McGrath, George W. McGlothlin Jr., Donald Donaldson, John Marcus McGlothlin, Penny Courtney, Saundra Rohman, Herman McGlothlin, Jacob McGlothlin, Christine McGlothlin, David A. McGlothlin, Nelson McGlothlin, Phyllis D. Cline, Carol Elaine Lynch, Jesse Schlarbaum, Emery Schlarbaum, Ty Schlarbaum, Terri Swanson, Anthony Richard III, Patricia Edler, Paula Rinkerman, Sharon Webb, Nicholas Shmel Jr, Richard D. Shmel, Diane Allen, Marceline Krause, Jimmy B. Looney, Larry Q. Looney, Dollie Sue Grace, Donald C. Looney, Nyrell Looney, Ronald Childress, Alan Richard Childress, Wayne Cooper, Betty Nell Horn, Pamela Salyer, Kenneth Osborne, Randall Osborne Jr., Edith O'Brien, Jarrett Cochran, Madeline Tucker, Dennis Hensdill, Jeweldine Hodges, Earnestine Castle, Patrick Ridge, Grainne Hanks, Janel McCann, Betty Hensdill, Jackie Couch, David Couch, Alice Shinn, Verna Taylor, Straley Kitts, Warren Kitts, Wendell Kitts, Vonda Kay Phillips, Kenneth R. Runyon, Brenda Armentrout, Teresa Jane Moore, Dennis Vandyke, Granville Vandyke, Fred Vandyke, Amorc Rosicrucian Church, Colchester Community Church, Tivis Boyd Jr., Wanda Boyd, Raymond Guy Boyd, Jack D. Vandyke, Janet Willis, Ann Leeth, Doris Blais, Ellen Gayle Thomas, Jane Lenyk, June Vandyke, Vicki Abraham, Arthur H. Looney, Melba Shoun, Rita C. Hatmaker, Vickie Click, Elsie Ratliff, Annette Compton, Ransome Breeding, Benjamin Breeding, P. Scarlett Breeding, Andrew Brown, Don C. Looney, Martha Looney, Patricia Looney, Keith O'Neal Looney, Alma Puckett, Janis Hodock, Annette Lee Childress, Ronald James Childress, Jacqueline Childress, Ford Randolph, Barbara Sue Adams, Evelyn Nygaard, Hazel Goad, Virginia Austin, Otis John Fields, Robert Charles Fields, Samantha Jean Fields, Larry Bert Baldwin, Sidney Wayne

Baldwin, Ernest Garland Keen Jr, Jack Keen, John Keen, Benny Keen, Melissa Fields, Jimmy Dean Fields, Loura Gonzalez, Glenna Kay Cardin, Gertrude Muddiman, Robert E. Childress, Donald R. Childress, Brenda Ellington, Teena Iliff, Joseph Clayborn, Steven Clayborn, Jeffrey Clayborn, Timothy Clayborn, Regina Smith, Anthony Clayborn, Zed Childress, Madilee Wnek, Juan Ayala, Sue Edwards, Judy Fuller, Christine Lester, Earl Wilson, Graden Thomas, Donna Kay Johnson, Joyce Deem, Danny Ray Wyatt, Kimberly Patterson, Diane Gillion, Pamela Baldwin, Ricky Hess, Lucas Blankenship, Mary Sue Rasnake, Lois Jean Whited, Junior Baldwin, Donald Baldwin, Barbara Ray, Jennifer Roark, Leslie Israel, Phyllis Jean Lester, Douglas Shepherd, Lee Ann Stoots, Michael Israel, Freddie Lowe, Eddie Lowe, Keith Lowe, Kevin Lowe, Terry Lowe, Sonya Lowe, Mike Lowe, James Bill Lowe, Melissa Kiser, Ira Ellis Lowe, George Stern, Buford Childress, Marcus William Puckett, Wendell Childress, Burley Childress, Ralph Childress, Lillie Sue Ray, Jeanne Tiller, Linda Childress, Patsy Sutherland, Velma Childress, Debbie Delsandro, Patricia Jensen, Linda DeAnda, Norman Wilson, Lois Ann Bagby, Janet Scully, Vicki Johnson, Ruth Barker, Francis S. MacCauley, Joan Sexton, Violette Morrison, Sandra McClure, Peggy Wentzel, Richard MacCauley, Ronnie MacCauley, Patricia Jernigan, Carol King, Laura King, Otis K. McGlothlin Jr., Richard McGlothlin, Theresa Grevis, Gregory McCardell, Scott McCardell, Melanie Kohler, Valerie McGlothlin, Terry Young, Trudy Dare McGlothlin, Susan Eshleman, Bruce Ewing, Karen Williams, Robert Revere, Daniel R. Shortridge, Mary June Armes, Beulah Mae Shortridge, Hassell L. Shortridge, Lola Skeens, Linda MacDonald, Oma Sue Rollins, Jackie Deyarmon, Joel McClanahan, Caudle Belcher, Michael W. Shortridge, Barbara Flannery, Marlene Rife, John Shortridge Jr., Donald F. Shortridge, Allen Willis, Timothy Willis, Brooke Wengerd, James Edward Deel, Wanda Lizotte, Ruth Hix, Diana Dillard, Tammy Osborne, Etta Ruth Justus, Carol Baldrige, Elmer Baldrige, Howard Coleman Jr., Robert Coleman, Teresa Jones, Wanda Winkle, Brenda Thedford, Wanda Baldrige, Mavis Grinnell, Karen Sparks, Roger Shortridge, Larry Horne, Keith Horne, Sharon Beasley, Jesse Ray McGlothlin, Ned D. McGlothlin, Barbara Jones, Ronnie Edd McGlothlin, Tommie Clyde McGlothlin, Dale Robin McGlothlin, Nancy Moore, Gary Matney, Victoria Looney, Bobby Joe Matney, Billy Earl Matney, Jennifer Stone, Carol Mullins, Jessica Coleman, Mildred Gilliam, Mary Charles, Craig Charles, Jeffrey Charles, Benjamin Charles, William G. Robinson, Norma Bowlin, Ronnie McGlothlin, Donald G. McGlothlin, Daniel McGlothlin, Joy Hermes, Buford Lee McGlothlin, Kermit McGlothlin, Leonard McGlothlin, Joyce Dotson Owens, Edward Dotson, Eleanor Looney, Mable Mullins, Frazier Shortridge, Clayton Shortridge, Rita C. Hale, Elaine Clevinger, Beecher Elswick, Engie Rose, Dexter Ramey, Ann Sweeney, Jeremiah Ramey, Teena Street, Scotty Sollien, Gladiola Compton, Valerie Ringstaff, Morissa Nagel, Adam Harr, Mary Sollien, Robert Baldauf, William Baldauf, Sharon Montgomery, Nara Elswick, Don Nuckles, Donna Owens, Pamela Mabry, Tonya Davis, Brady Thomas Anderson Trust, Martha Eichman, Bonnie Debolt, John H. May, Sandra Gail Mullins, Tyrone Murphy, Danny Murphy, Fawn Murphy, James Michael Murphy, Jody Grabner, Zella Melvin, Kelly Shoda, Joseph Murphy, Alice Doty, Helen Clevinger, Steven Murphy, Judy Crabtree, Janette Fay Brown, Ricky Masters, Linda Beech, Bonita Costell, Hershel Lester, Harold Fred Rife, Darrell Gene Hale, Patsy Coleman, Emery Hale, Michelle Wallace, Brenda Fricks, James Hale, Nelson Hale, Larry Hale, Beatrice Baier, Maudine Cooper, Shelby Deskins, Wilma Fiorentino, Vesta Jackson, Cathy Jackson, Barbara Tackett, James Jackson, Timothy Jackson, Michael Jackson, Avery Jackson, Juanita Jackson, Doris Vanover, Glada Cline, Lavinia Gilliam, Tarita Dilly, Rebecca East, Gleason Jackson, Acie Jackson, Emma Sue Addair, Cletis Jackson, Debra Jackson, Lennis Jackson, Kyle Robinson, Rebekah Stewart, Julie Moseley, Ralph C. Robinson, Edcel Clair Rowe, Betty Magnuson, Carlos Jackson, Logan McGlothlin, Bonnie McGlothlin, Ralph McGlothlin Jr, Karen Hall, Dan McGlothlin, Ann Lilly, Donald A. McGlothlin Jr, Kevin T. McGlothlin, Wayne Burton Sr, Joseph Laperla, Kenna Moose, Michael Dixon, Peggy Durham, Sherry Bennett, Floyd Wampler, Anne Fath, Sharon Parsons, Betty J. McGlothlin, Una Bailey, Norman McGlothlin, Ann Washburn, Michael Mullins, Charlene Seale, Patricia Wade, Paula Morrow, WA Street Family Trust, Bascom Matney, Helen Mamone, Ann Rauhauser, Joseph B. McGlothlin, Katherine Warren, St. Jude's Children Research Hospital, Children's Hospital of Richmond, Shirley Presley, Larry Roger Cox, Nancy Gambill Cole, Charlotte Webb, David Meaders, Howard L. Webb, Lucille Perkins, Kirk Webb, Virginia Quinn, Bonnie Jester, Yvonne King, Donald Sampson, Darwin Sampson, Jerry Sampson, Kenneth Sampson, Viola Holman, James Leffew, George Leffew, Ronald Lee Webb Sr, Albert Moran Jr, Richard Moran, Patricia Todd, James H. Webb, Gloria Poe, Bill Walden, Mark S. Shupe, Loretta Cox Christian, David Cox, Natalie Carroll, Kenneth

Brown, Vivian Cox, Hobert Cox, Jr., Ernest Cox Jr., and Patty Salmons entitled to 100% of the CBM royalties now in escrow and as may be hereafter payable. See Va. Code Ann. § 45.1-361.22:2.A.

c. That Pocahontas Gas LLC (formerly CNX Gas Company LLC) has given the notice(s) required by § 45.1-361.22:2.A to all conflicting claimants identified in the above referenced pooling Order and any supplemental Orders pertaining thereto.

d. That when the Board granted Petitioner's Miscellaneous Petition in VGOB 93-0622-0381-04, it dismissed the coal claimant H-W Financial, LLC as a Respondent to these proceedings.

Accordingly, H-W Financial, LLC was not provided notice under § 45.1-361.22 of the hearing set on this Petition.

e. That a detailed accounting in accordance with the applicable provisions of § 45.1-361.22 is submitted herewith and identified as Exhibit J.

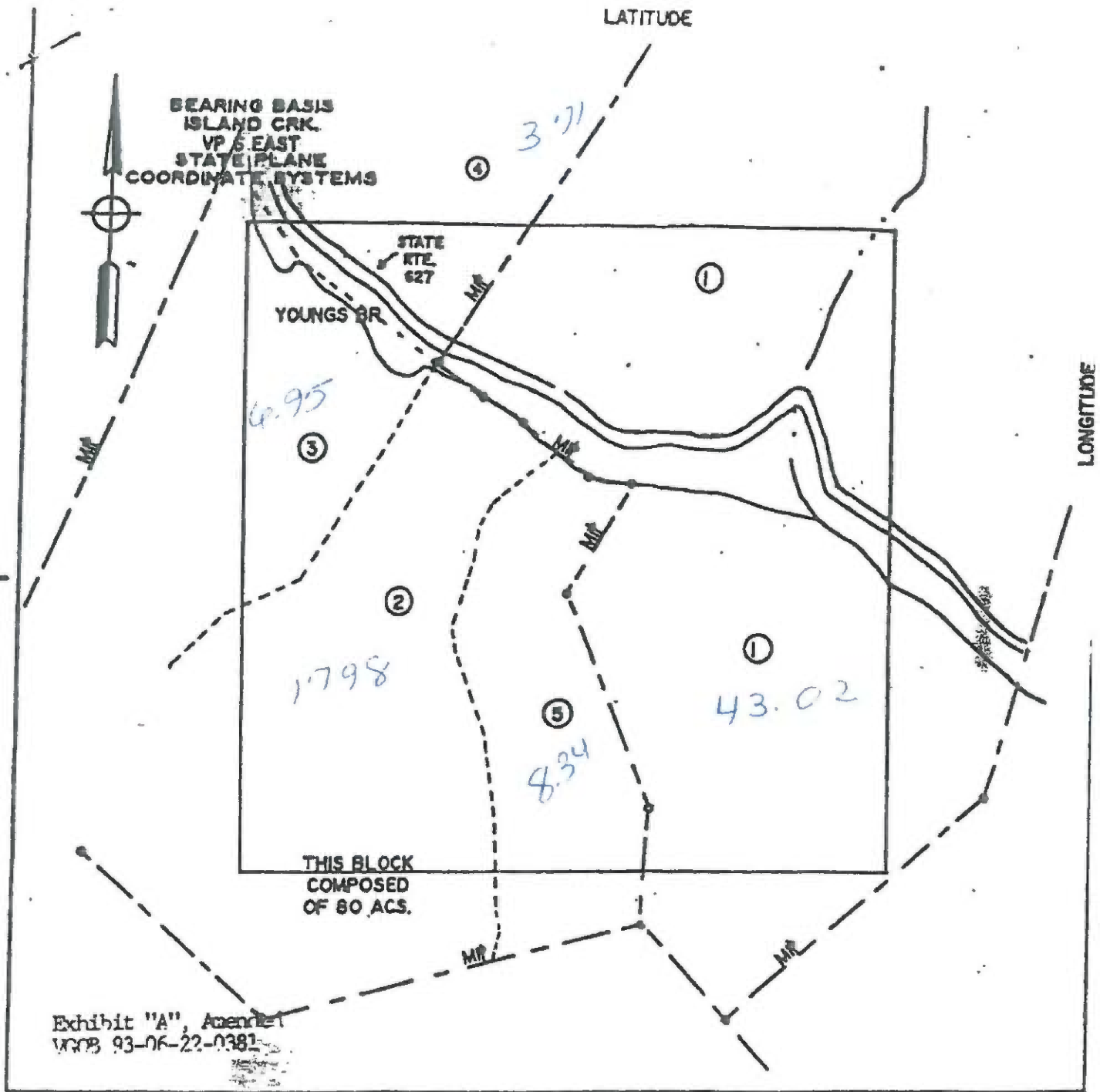
f. That an Exhibit identified as Table 1 is annexed hereto, and it specifies how the disbursement (s) is to be calculated and paid by the escrow agent.

g. That Va. Code Ann. § 45.1-361.22:2.A. further provides that the Operator shall pay such royalties as may hereafter be payable directly to the gas claimant Joyce Hawkins Jones, Charles Hawkins, Phyllis Everett McKeon, Jack Agee, Jr., Donna Jean Grover, Phyllis Ann Hammer, Penny Pace, Rebecca Wilkinson, Marilyn Starkey, Carol Jean McGlothlin, John McGrath, George W. McGlothlin Jr., Donald Donaldson, John Marcus McGlothlin, Penny Courtney, Sandra Rohman, Herman McGlothlin, Jacob McGlothlin, Christine McGlothlin, David A. McGlothlin, Nelson McGlothlin, Phyllis D. Cline, Carol Elaine Lynch, Jesse Schlarbaum, Emery Schlarbaum, Ty Schlarbaum, Terri Swanson, Anthony Richard III, Patricia Edler, Paula Rinkerman, Sharon Webb, Nicholas Shmel Jr, Richard D. Shmel, Diane Allen, Marceline Krause, Jimmy B. Looney, Larry Q. Looney, Dollie Sue Grace, Donald C. Looney, Nyrell Looney, Ronald Childress, Alan Richard Childress, Wayne Cooper, Betty Nell Horn, Pamela Salyer, Kenneth Osborne, Randall Osborne Jr., Edith O'Brien, Jarrett Cochran, Madeline Tucker, Dennis Hensdill, Jeweldine Hodges, Earnestine Castle, Patrick Ridge, Grainne Hanks, Janel McCann, Betty Hensdill, Jackie Couch, David Couch, Alice Shinn, Verna Taylor, Straley Kitts, Warren Kitts, Wendell Kitts, Vonda Kay Phillips, Kenneth R. Runyon, Brenda Armentrout, Teresa Jane Moore, Dennis Vandyke, Granville Vandyke, Fred Vandyke, Amorc Rosicrucian Church, Colchester Community Church, Tivis Boyd Jr., Wanda Boyd, Raymond Guy Boyd, Jack D. Vandyke, Janet Willis, Ann Leeth, Doris Blais, Ellen Gayle Thomas, Jane Lenyk, June Vandyke, Vicki Abraham, Arthur H. Looney, Melba Shoun, Rita C. Hatmaker, Vickie Click, Elsie Ratliff, Annette Compton, Ransome Breeding, Benjamin Breeding, P. Scarlett Breeding, Andrew Brown, Don C. Looney, Martha Looney, Patricia Looney, Keith O'Neal Looney, Alma Puckett, Janis Hodock, Annette Lee Childress, Ronald James Childress, Jacqueline Childress, Ford Randolph, Barbara Sue Adams, Evelyn Nygaard, Hazel Goad, Virginia Austin, Otis John Fields, Robert Charles Fields, Samantha Jean Fields, Larry Bert Baldwin, Sidney Wayne Baldwin, Ernest Garland Keen Jr, Jack Keen, John Keen, Benny Keen, Melissa Fields, Jimmy Dean Fields, Laura Gonzalez, Glenna Kay Cardin, Gertrude Muddiman, Robert E. Childress, Donald R. Childress, Brenda Ellington, Teena Iliff, Joseph Clayborn, Steven Clayborn, Jeffrey Clayborn, Timothy Clayborn, Regina Smith, Anthony Clayborn, Zed Childress, Madilee Wnek, Juan Ayala, Sue Edwards, Judy Fuller, Christine Lester, Earl Wilson, Graden Thomas, Donna Kay Johnson, Joyce Deem, Danny Ray Wyatt, Kimberly Patterson, Diane Gillion, Pamela Baldwin, Ricky Hess, Lucas Blankenship, Mary Sue Rasnake, Lois Jean Whited, Junior Baldwin, Donald Baldwin, Barbara Ray, Jennifer Roark, Leslie Israel, Phyllis Jean Lester, Douglas Shepherd, Lee Ann Stoots, Michael Israel, Freddie Lowe, Eddie Lowe, Keith Lowe, Kevin Lowe, Terry Lowe, Sonya Lowe, Mike Lowe, James Bill Lowe, Melissa Kiser, Ira Ellis Lowe, George Stern, Buford Childress, Marcus William Puckett, Wendell Childress, Burley Childress, Ralph Childress, Lillie Sue Ray, Jeanne Tiller, Linda Childress, Patsy Sutherland, Velma Childress, Debbie Delsandro, Patricia Jensen, Linda DeAnda, Norman Wilson, Lois Ann Bagby, Janet Scully, Vicki Johnson, Ruth Barker, Francis S. MacCauley, Joan Sexton, Violette Morrison, Sandra McClure, Peggy Wentzel, Richard MacCauley, Ronnie MacCauley, Patricia Jernigan, Carol King, Laura King, Otis K. McGlothlin Jr., Richard McGlothlin, Theresa Grevis, Gregory McCardell, Scott McCardell, Melanie Kohler, Valerie McGlothlin, Terry Young, Trudy Dare McGlothlin, Susan Eshleman, Bruce Ewing, Karen Williams, Robert Revere, Daniel R. Shortridge, Mary June Armes, Beulah Mae Shortridge, Hassell L. Shortridge, Lola Skeens, Linda MacDonald, Oma Sue Rollins, Jackie Deyarmon, Joel McClanahan, Caudle Belcher, Michael W. Shortridge, Barbara Flannery, Marlene Rife, John Shortridge Jr., Donald F.

Shortridge, Allen Willis, Timothy Willis, Brooke Wengerd, James Edward Deel, Wanda Lizotte, Ruth Hix, Diana Dillard, Tammy Osborne, Etta Ruth Justus, Carol Baldrige, Elmer Baldrige, Howard Coleman Jr., Robert Coleman, Teresa Jones, Wanda Winkle, Brenda Thedford, Wanda Baldrige, Mavis Grinnell, Karen Sparks, Roger Shortridge, Larry Horne, Keith Horne, Sharon Beasley, Jesse Ray McGlothlin, Ned D. McGlothlin, Barbara Jones, Ronnie Edd McGlothlin, Tommie Clyde McGlothlin, Dale Robin McGlothlin, Nancy Moore, Gary Matney, Victoria Looney, Bobby Joe Matney, Billy Earl Matney, Jennifer Stone, Carol Mullins, Jessica Coleman, Mildred Gilliam, Mary Charles, Craig Charles, Jeffrey Charles, Benjamin Charles, William G. Robinson, Norma Bowlin, Ronnie McGlothlin, Donald G. McGlothlin, Daniel McGlothlin, Joy Hermes, Buford Lee McGlothlin, Kermit McGlothlin, Leonard McGlothlin, Joyce Dotson Owens, Edward Dotson, Eleanor Looney, Mable Mullins, Frazier Shortridge, Clayton Shortridge, Rita C. Hale, Elaine Clevinger, Beecher Elswick, Engie Rose, Dexter Ramey, Ann Sweeney, Jeremiah Ramey, Teena Street, Scotty Sollien, Gladiola Compton, Valerie Ringstaff, Morissa Nagel, Adam Harr, Mary Sollien, Robert Baldauf, William Baldauf, Sharon Montgomery, Nara Elswick, Don Nuckles, Donna Owens, Pamela Mabry, Tonya Davis, Brady Thomas Anderson Trust, Martha Eichman, Bonnie Debolt, John H. May, Sandra Gail Mullins, Tyrone Murphy, Danny Murphy, Fawn Murphy, James Michael Murphy, Jody Grabner, Zella Melvin, Kelly Shoda, Joseph Murphy, Alice Doty, Helen Clevinger, Steven Murphy, Judy Crabtree, Janette Fay Brown, Ricky Masters, Linda Beech, Bonita Costell, Hershel Lester, Harold Fred Rife, Darrell Gene Hale, Patsy Coleman, Emery Hale, Michelle Wallace, Brenda Fricks, James Hale, Nelson Hale, Larry Hale, Beatrice Baier, Maudine Cooper, Shelby Deskins, Wilma Fiorentino, Vesta Jackson, Cathy Jackson, Barbara Tackett, James Jackson, Timothy Jackson, Michael Jackson, Avery Jackson, Juanita Jackson, Doris Vanover, Glada Cline, Lavinia Gilliam, Tarita Dilly, Rebecca East, Gleason Jackson, Acie Jackson, Emma Sue Addair, Cletis Jackson, Debra Jackson, Lennis Jackson, Kyle Robinson, Rebekah Stewart, Julie Moseley, Ralph C. Robinson, Edcel Clair Rowe, Betty Magnuson, Carlos Jackson, Logan McGlothlin, Bonnie McGlothlin, Ralph McGlothlin Jr, Karen Hall, Dan McGlothlin, Ann Lilly, Donald A. McGlothlin Jr, Kevin T. McGlothlin, Wayne Burton Sr, Joseph Laperla, Kenna Moose, Michael Dixon, Peggy Durham, Sherry Bennett, Floyd Wampler, Anne Fath, Sharon Parsons, Betty J. McGlothlin, Una Bailey, Norman McGlothlin, Ann Washburn, Michael Mullins, Charlene Seale, Patricia Wade, Paula Morrow, WA Street Family Trust, Bascom Matney, Helen Mamone, Ann Rauhauser, Joseph B. McGlothlin, Katherine Warren, St. Jude's Children Research Hospital, Children's Hospital of Richmond, Shirley Presley, Larry Roger Cox, Nancy Gambill Cole, Charlotte Webb, David Meaders, Howard L. Webb, Lucille Perkins, Kirk Webb, Virginia Quinn, Bonnie Jester, Yvonne King, Donald Sampson, Darwin Sampson, Jerry Sampson, Kenneth Sampson, Viola Holman, James Leffew, George Leffew, Ronald Lee Webb Sr, Albert Moran Jr, Richard Moran, Patricia Todd, James H. Webb, Gloria Poe, Bill Walden, Mark S. Shupe, Loretta Cox Christian, David Cox, Natalie Carroll, Kenneth Brown, Vivian Cox, Hobert Cox, Jr., Ernest Cox Jr., and Patty Salmons and not escrow same. See Exhibit EE annexed hereto.

6. Attestation

The foregoing Petition to the best of my knowledge, information, and belief is true and correct.



WELL LOCATION PLAT

COMPANY OXY USA INC. WELL NAME and No. WELL HEALTH ORCA UNIT U/S
TRACT No. NA ELEVATION QUADRANGLE VANSANT
COUNTY BUCHANAN DISTRICT HURRICANE SCALE: 1"=400' DATE 11/4/92
REVISED 3/26/

THIS PLAT IS A NEW PLAT X; AN UPDATE TO AN EXISTING FINAL LOCATION PLAT

+ DENOTES THE LOCATION OF A WELL ON UNITED STATES TOPOGRAPHIC MAPS, SCALE 1 TO 24,000, LATITUDE AND LONGITUDE LINES BEING REPRESENTED BY BORDER LINES AS SHOWN.

Handwritten signature: HC [unclear] Moore
PROFESSIONAL ENGINEER
LICENSED LAND SURVEYOR

CONSOL Inc.
Property and Lease Information
Unit U-16

1. Big Axe Tr. 6- Coal, Oil & Gas
Wayles R. Harrison & Landon R. Wyatt, Jr., Trustees
Coal Lessees
Island Creek Coal Company
Rapoca Energy, Inc.
Beatrice Pocahontas Company
Jewell Smokeless Coal Corporation
Buchanan Production Company - CBM Lessee
43.02 acres - 53.7750%

2. Big Axe Tr. 4- Coal
Wayles R. Harrison & Landon R. Wyatt, Jr., Trustees
Coal Lessees
Island Creek Coal Company
Rapoca Energy, Inc.
Beatrice Pocahontas Company
Jewell Smokeless Coal Corporation
Buchanan Production Company - CBM Lessee
Jessie Childress heirs - Surface, Oil & Gas
17.98 acres - 22.4750%

3. Big Axe Tr. 4- Coal
Wayles R. Harrison & Landon R. Wyatt, Jr., Trustees
Coal Lessees
Island Creek Coal Company
Rapoca Energy, Inc.
Beatrice Pocahontas Company
Jewell Smokeless Coal Corporation
Buchanan Production Company - CBM Lessee
Vicey McGlothlin heirs - Oil & Gas
B.F. & Annie McGlothlin heirs - Surface
6.95 acres - 8.6875%

CONSOL Inc.
Property and Lease Information
Unit U-16

4. Big Axe Tr. 4 - Coal
Wayles R. Harrison & Landon R. Wyatt, Jr., Trustees
Coal Lessees
Island Creek Coal Company
Rapoca Energy, Inc.
Beatrice Pocahontas Company
Jewell Smokeless Coal Corporation
Buchanan Production Company - CBM Lessee
W.H. Reedy heirs - Surface, Oil & Gas
3.71 acres - 4.6375%

5. Big Axe Tr. 4- Coal
Wayles R. Harrison & Landon R. Wyatt, Jr., Trustees
Coal Lessees
Island Creek Coal Company
Rapoca Energy, Inc.
Beatrice Pocahontas Company
Jewell Smokeless Coal Corporation
Buchanan Production Company - CBM Lessee
Bill Ratliff - Surface, Oil & Gas
8.34 acres - 10.4250%

VGOB Disbursement

Unit U16

VGOB-93-0622-0381-05

Table 2 (pay percentage on balance after deducting the above balance)

A portion of 2, A portion of 3, A portion of 4

			Fractional	Net Acreage	Royalty	Escrowed	Percent of	Adjusted	Disbursement
			Interest	Interest	Split	Acres	Escrowed Funds	Amount	
			in Tract	inTract	Agreement	Disbursed	Disbursed		
		Total acreage in escrow before disbursement				10.85686			
2 Tract 2 (total acreage)			17.9800						
1	2	Joyce Hawkins Jones\840 Fairview School Road Blountville TN 37617	1/44	0.4086	100.00%	0.4086	3.7639%		\$1,088.83
2	2	Charles Hawkins\343 Glasgow Lane Blountville TN 37617	1/44	0.4086	100.00%	0.4086	3.7639%		\$1,088.83
3	2	Phyllis McKeon\4472 Dike Road Winter Park FL 32792	3/44	1.2259	100.00%	1.2259	11.2916%		\$3,266.50
4	2	Jack L. Agee, Jr.\4123 Mount Atlas Lane Haymarket VA 20169	3/220	0.2452	100.00%	0.2452	2.2583%		\$653.30
3 Tract 3 (total acreage)			6.9500						
1	3	Marilyn Starkey\123 N Shamrock Ave Monrovia CA 91016	1/624	0.0111	100.00%	0.0111	0.1026%		\$29.68
2	3	Carol J. McGlothlin\39 McGlothlin Road Conowingo MD 21918	1/312	0.0223	100.00%	0.0223	0.2052%		\$59.35
3	3	John McGrath\9027 East Broadway Mesa AZ 85208	1/780	0.0089	100.00%	0.0089	0.0821%		\$23.74
4	3	George McGlothlin Jr.\6473 County Road 218 Jacksonville FL 32234	1/780	0.0089	100.00%	0.0089	0.0821%		\$23.74
5	3	Donald J. Donaldson\1273 Carr Avenue Memphis TN 38104	1/780	0.0089	100.00%	0.0089	0.0821%		\$23.74
6	3	John Marcus McGlothlin\2710 Robinette Drive Orange Park FL 32073	1/12636	0.0006	100.00%	0.0006	0.0051%		\$1.47
7	3	Penny Courtney\7870 Morse Avenue Jacksonville FL 32244	1/12636	0.0006	100.00%	0.0006	0.0051%		\$1.47
8	3	Saundra Rohman\1003 Victory Lake Drive Jacksonville FL 32221	1/12636	0.0006	100.00%	0.0006	0.0051%		\$1.47
9	3	Herman T. McGlothlin\975 Flagg Springs Road Lynville TN 38472	1/4212	0.0017	100.00%	0.0017	0.0152%		\$4.40
10	3	Jacob L. McGlothlin\860 Tookie Road Jacksonville FL 32234	1/4212	0.0017	100.00%	0.0017	0.0152%		\$4.40
11	3	Christine L. McGlothlin\1651 Alexander Lane Grants Pass OR 97527	1/4212	0.0017	100.00%	0.0017	0.0152%		\$4.40
12	3	David A. McGlothlin\131 Waterway Avenue Satsuma FL 32189	1/4212	0.0017	100.00%	0.0017	0.0152%		\$4.40
13	3	Nelson E. McGlothlin\16486 Campbellsville Road Lynville TN 38472	1/4212	0.0017	100.00%	0.0017	0.0152%		\$4.40
14	3	Phyllis D. Cline\424 Woodland Drive St. Albans WV 25177	1/4212	0.0017	100.00%	0.0017	0.0152%		\$4.40
15	3	Carol E. Lynch\43180 Oyster Bay Drive Hollywood MD 20636	1/4212	0.0017	100.00%	0.0017	0.0152%		\$4.40

3 Tract 3 (total acreage)

6.9500

16	3	Jessie Schlarbaum\1550 W 9th Street Jacksonville FL 32209	1/16848	0.0004	100.00%	0.0004	0.0038%		\$1.10
17	3	Emery Schlarbaum\16410 Village Green Drive N Baldwin FL 32234	1/16848	0.0004	100.00%	0.0004	0.0038%		\$1.10
18	3	Ty Schlarbaum\1860 Doyon Court Jacksonville FL 32210	1/16848	0.0004	100.00%	0.0004	0.0038%		\$1.10
19	3	John Marcus McGlothlin\2710 Robinette Drive Orange Park FL 32073	1/7020	0.0010	100.00%	0.0010	0.0091%		\$2.64
20	3	Penny Courtney\7870 Morse Avenue Jacksonville FL 32244	1/7020	0.0010	100.00%	0.0010	0.0091%		\$2.64
21	3	Saundra Rohman\1003 Victory Lake Drive Jacksonville FL 32221	1/7020	0.0010	100.00%	0.0010	0.0091%		\$2.64
22	3	Herman T. McGlothlin\975 Flagg Springs Road Lynville TN 38472	1/2340	0.0030	100.00%	0.0030	0.0274%		\$7.91
23	3	Jacob L. McGlothlin\860 Tookie Road Jacksonville FL 32234	1/2340	0.0030	100.00%	0.0030	0.0274%		\$7.91
24	3	Christine L. McGlothlin\1651 Alexander Lane Grants Pass OR 97527	1/2340	0.0030	100.00%	0.0030	0.0274%		\$7.91
25	3	David A. McGlothlin\131 Waterway Avenue Satsuma FL 32189	1/2340	0.0030	100.00%	0.0030	0.0274%		\$7.91
26	3	Nelson E. McGlothlin\16486 Campbellsville Road Lynville TN 38472	1/2340	0.0030	100.00%	0.0030	0.0274%		\$7.91
27	3	Phyllis D. Cline\424 Woodland Drive St. Albans WV 25177	1/2340	0.0030	100.00%	0.0030	0.0274%		\$7.91
28	3	Carol E. Lynch\43180 Oyster Bay Drive Hollywood MD 20636	1/2340	0.0030	100.00%	0.0030	0.0274%		\$7.91
29	3	Jessie Schlarbaum\1550 W 9th Street Jacksonville FL 32209	1/9360	0.0007	100.00%	0.0007	0.0068%		\$1.98
30	3	Emery Schlarbaum\16410 Village Green Drive N Baldwin FL 32234	1/9360	0.0007	100.00%	0.0007	0.0068%		\$1.98
31	3	Ty Schlarbaum\1860 Doyon Court Jacksonville FL 32210	1/9360	0.0007	100.00%	0.0007	0.0068%		\$1.98
32	3	Terri L. Swanson\PO Box 41 Manton MI 49663	1/7020	0.0010	100.00%	0.0010	0.0091%		\$2.64
33	3	Anthony Richard III\903 Kenmore Street NW Palm Bay FL 32907	1/468	0.0149	100.00%	0.0149	0.1368%		\$39.57
34	3	Patricia Edler\4345 Fairfax Street Cocoa FL 32927	1/468	0.0149	100.00%	0.0149	0.1368%		\$39.57
35	3	Paula Rinkerman\144 Middlecroft Road Elkton MD 21921	1/624	0.0111	100.00%	0.0111	0.1026%		\$29.68
36	3	Sharon Webb\49 Mason Dixon Drive Rising Sun MD 21911	1/624	0.0111	100.00%	0.0111	0.1026%		\$29.68
37	3	Nicholas Shmel Jr.\3700 Blue Ball Road Elkton MD 21921	1/624	0.0111	100.00%	0.0111	0.1026%		\$29.68
38	3	Richard D. Shmel\3005 SW Calm Ridge Road Bentonville AR 72712	1/624	0.0111	100.00%	0.0111	0.1026%		\$29.68
39	3	Diane L. Allen\50 Marble Arch Colora MD 21917	1/156	0.0446	100.00%	0.0446	0.4104%		\$118.71
40	3	Marceline Krause\2920 Bradley St NE Roanoke VA 24012	1/260	0.0267	100.00%	0.0267	0.2462%		\$71.23
41	3	Marceline Krause\2920 Bradley St NE Roanoke VA 24012	1/1040	0.0067	100.00%	0.0067	0.0616%		\$17.81
42	3	Jimmy B. Looney\2053 Lower Mill Branch Road Grundy VA 24614	1/1040	0.0067	100.00%	0.0067	0.0616%		\$17.81
43	3	Larry Q. Looney\PO Box 125 Grundy VA 24614	1/1040	0.0067	100.00%	0.0067	0.0616%		\$17.81
44	3	Dollie Sue Grace\272 Tanglewood Drive North Tazewell VA 24630	1/1040	0.0067	100.00%	0.0067	0.0616%		\$17.81
45	3	Jimmy B. Looney\2053 Lower Mill Branch Road Grundy VA 24614	1/260	0.0267	100.00%	0.0267	0.2462%		\$71.23
46	3	Larry Q. Looney\PO Box 125 Grundy VA 24614	1/260	0.0267	100.00%	0.0267	0.2462%		\$71.23
47	3	Dollie Sue Grace\272 Tanglewood Drive North Tazewell VA 24630	1/260	0.0267	100.00%	0.0267	0.2462%		\$71.23

3 Tract 3 (total acreage)

6.9500

48	3	Donald Charles Looney\350 Fairway Drive Spearfish SD 57783	1/156	0.0446	100.00%	0.0446	0.4104%		\$118.71
49	3	Nyrell Looney\8601 Milford Court Tallahassee FL 32312	1/156	0.0446	100.00%	0.0446	0.4104%		\$118.71
50	3	Ronald Childress\PO Box 908 Hurricane WV 25526	1/1716	0.0041	100.00%	0.0041	0.0373%		\$10.79
51	3	Alan Richard Childress\1740 Drift Falls Lane Wendell NC 27591	1/1716	0.0041	100.00%	0.0041	0.0373%		\$10.79
52	3	CNX Gas Company LLC\PO Box 643830 Pittsburgh PA 15264	1/1716	0.0041	50.00%	0.0020	0.0187%		\$5.40
53	3	H-W Financial LLC\PO Box 11000 Danville VA 24543	1/1716	0.0041	50.00%	0.0020	0.0187%		\$5.40
54	3	Charlie Wayne Cooper\PO Box 729 Castlewood VA 24224	1/1716	0.0041	100.00%	0.0041	0.0373%		\$10.79
55	3	Betty C. Horn\469 Carolina Street Churchhill TN 37642	1/1716	0.0041	100.00%	0.0041	0.0373%		\$10.79
56	3	Pamela Salyer\328 Holston River Drive Mount Carmel TN 37645	1/5148	0.0014	100.00%	0.0014	0.0124%		\$3.60
57	3	Kenneth Osborne\328 Holston River Drive Mount Carmel TN 37645	1/5148	0.0014	100.00%	0.0014	0.0124%		\$3.60
58	3	Randall Osborne Jr.\2412 Rivermont Drive Kingsport TN 37660	1/5148	0.0014	100.00%	0.0014	0.0124%		\$3.60
59	3	Phyllis McKeon\4472 Dike Road Winter Park FL 32792	1/572	0.0122	100.00%	0.0122	0.1119%		\$32.38
60	3	Edith O'Brien\3341 Timbers Edge Drive Marietta GA 30064	1/572	0.0122	100.00%	0.0122	0.1119%		\$32.38
61	3	Jarrett Cochran\77216 Cobblestone Drive Yulee FL 32097	1/1716	0.0041	100.00%	0.0041	0.0373%		\$10.79
62	3	Charles Hawkins\343 Glasgow Lane Blountville TN 37617	1/1716	0.0041	100.00%	0.0041	0.0373%		\$10.79
63	3	Joyce Hawkins Jones\840 Fairview School Road Blountville TN 37617	1/1716	0.0041	100.00%	0.0041	0.0373%		\$10.79
64	3	Madeline Tucker\2300 Fripp Overlook NW Acworth GA 30101	1/572	0.0122	100.00%	0.0122	0.1119%		\$32.38
65	3	Dennis Hensdill\PO Box 11 Castlewood VA 24224	1/3432	0.0020	100.00%	0.0020	0.0187%		\$5.40
66	3	Jeweldine Hodges\PO Box 204 Castlewood VA 24224	1/3432	0.0020	100.00%	0.0020	0.0187%		\$5.40
67	3	Earnestine Castle\902 Mountainview Road Erwin TN 37650	1/3432	0.0020	100.00%	0.0020	0.0187%		\$5.40
68	3	Patrick Ridge\139 Strawberry Creek Ln Callands VA 24530	1/20592	0.0003	100.00%	0.0003	0.0031%		\$0.90
69	3	Grainne Hanks\3036 Sandy Creek Rd Dry Fork VA 24549	1/20592	0.0003	100.00%	0.0003	0.0031%		\$0.90
70	3	Janel McCann\2131 Meherrin Road Meherrin VA 23954	1/20592	0.0003	100.00%	0.0003	0.0031%		\$0.90
71	3	Betty Hensdill\PO Box 3003 Radford VA 24143	1/3432	0.0020	100.00%	0.0020	0.0187%		\$5.40
72	3	Jackie F. Couch\5668 Highway 421 N Bedford KY 40006	1/1716	0.0041	100.00%	0.0041	0.0373%		\$10.79
73	3	David Couch\4225 Desiree Drive New Albany IN 47150	1/1716	0.0041	100.00%	0.0041	0.0373%		\$10.79
74	3	Alice Shinn\950 GA Highway 247 South Kathleen GA 31047	1/1716	0.0041	100.00%	0.0041	0.0373%		\$10.79
75	3	Verna Taylor\8703 Long Pine Road Richmond VA 23294	1/2860	0.0024	100.00%	0.0024	0.0224%		\$6.48
76	3	Jack L. Agee, Jr.\4123 Mount Atlas Lane Haymarket VA 20169	1/2860	0.0024	100.00%	0.0024	0.0224%		\$6.48
77	3	Straley Kitts\2114 Colonial Highway Rustburg VA 24588	1/2860	0.0024	100.00%	0.0024	0.0224%		\$6.48
78	3	Ralph Warren Kitts\2730 Cottage Rose Lane Roanoke VA 24012	1/2860	0.0024	100.00%	0.0024	0.0224%		\$6.48
79	3	George Wendell Kitts \PO Box 53 Bastian VA 24314	1/2860	0.0024	100.00%	0.0024	0.0224%		\$6.48
80	3	Vonda K. Phillips\137 Vaughan Lane Currituck NC 27929	1/2184	0.0032	100.00%	0.0032	0.0293%		\$8.48

3 Tract 3 (total acreage)

6.9500

81	3	Kenneth Runyon\4233 Cardinal Lane Suffolk VA 23437	1/2184	0.0032	100.00%	0.0032	0.0293%		\$8.48
82	3	Brenda Armentrout\340 Shawnee Trail Edenton NC 27932	1/2184	0.0032	100.00%	0.0032	0.0293%		\$8.48
83	3	Vonda K. Phillips\137 Vaughan Lane Currituck NC 27929	1/10920	0.0006	100.00%	0.0006	0.0059%		\$1.70
84	3	Kenneth Runyon\4233 Cardinal Lane Suffolk VA 23437	1/10920	0.0006	100.00%	0.0006	0.0059%		\$1.70
85	3	Brenda Armentrout\340 Shawnee Trail Edenton NC 27932	1/10920	0.0006	100.00%	0.0006	0.0059%		\$1.70
86	3	Teresa J. Moore\PO Box 525 Haysi VA 24256	1/3640	0.0019	100.00%	0.0019	0.0176%		\$5.09
87	3	Dennis Vandyke\PO Box 86 Rose Hill VA 24281	1/3640	0.0019	100.00%	0.0019	0.0176%		\$5.09
88	3	Granville Vandyke\944 Spring Hill Road Cedar Bluff VA 24609	1/1820	0.0038	100.00%	0.0038	0.0352%		\$10.18
89	3	Fred Vandyke\1069 Cox Avenue Chesapeake VA 23323	1/1820	0.0038	100.00%	0.0038	0.0352%		\$10.18
90	3	Teresa J. Moore\PO Box 525 Haysi VA 24256	1/728	0.0095	100.00%	0.0095	0.0879%		\$25.44
91	3	Dennis Vandyke\PO Box 86 Rose Hill VA 24281	1/728	0.0095	100.00%	0.0095	0.0879%		\$25.44
92	3	Granville Vandyke\944 Spring Hill Road Cedar Bluff VA 24609	1/364	0.0191	100.00%	0.0191	0.1759%		\$50.88
93	3	Fred Vandyke\1069 Cox Avenue Chesapeake VA 23323	1/364	0.0191	100.00%	0.0191	0.1759%		\$50.88
94	3	Amorc Rosicrucian Order\1342 Naglee Ave San Jose CA 95191	1/22932	0.0003	100.00%	0.0003	0.0028%		\$0.81
95	3	Colchester Community UMC\PO Box 305 Downsville NY 13755	1/22932	0.0003	100.00%	0.0003	0.0028%		\$0.81
96	3	Tivis Boyd Jr.\PO Box 62 Davenport VA 24239	1/1248	0.0056	100.00%	0.0056	0.0513%		\$14.84
97	3	Wanda Boyd\2036 Hurricane Road Vansant VA 24656	1/1248	0.0056	100.00%	0.0056	0.0513%		\$14.84
98	3	Raymond G. Boyd\PO Box 541 Honaker VA 24260	1/1248	0.0056	100.00%	0.0056	0.0513%		\$14.84
99	3	Jack D. Vandyke\1524 Bishop Drive Troy MO 63379	1/3328	0.0021	100.00%	0.0021	0.0192%		\$5.56
100	3	Janet Willis\142 University Dr Apt 245 Chillicothe OH 45601	1/3328	0.0021	100.00%	0.0021	0.0192%		\$5.56
101	3	Oleta Ann Leeth\600 Schrake Road Chillicothe OH 45601	1/3328	0.0021	100.00%	0.0021	0.0192%		\$5.56
102	3	Doris Sue Blais\5809 Corporal Jones Court Mount Airy MD 21771	1/3328	0.0021	100.00%	0.0021	0.0192%		\$5.56
103	3	Ellen G. Thomas\50420 Bigley Ridge Rd Long Bottom OH 45743	1/3328	0.0021	100.00%	0.0021	0.0192%		\$5.56
104	3	Jane Lenyk\67 History Hills Court Latham NY 12110	1/3328	0.0021	100.00%	0.0021	0.0192%		\$5.56
105	3	June Vandyke\7183 Grantham Way Cincinnati OH 45230	1/3328	0.0021	100.00%	0.0021	0.0192%		\$5.56
106	3	Vicki Abraham\3403 Main Street Sheboygan WI 53083	1/3328	0.0021	100.00%	0.0021	0.0192%		\$5.56
107	3	Arthur H. Looney\10328 Sager Ave Unit 417 Fairfax VA 22030	1/416	0.0167	100.00%	0.0167	0.1539%		\$44.52
108	3	Melba Shoun\159 Slater Hill Drive Lexington SC 29073	1/1664	0.0042	100.00%	0.0042	0.0385%		\$11.13
109	3	Rita C. Hatmaker\123 Dogwood Lane Elkin NC 28621	1/1664	0.0042	100.00%	0.0042	0.0385%		\$11.13
110	3	Vickie Click\1100 Walden Legacy Way Apt 833 Knoxville TN 37931	1/1664	0.0042	100.00%	0.0042	0.0385%		\$11.13
111	3	Elsie Ratliff\2219 Rock House Branch Rd Vansant VA 24656	1/416	0.0167	100.00%	0.0167	0.1539%		\$44.52
112	3	Annette Compton\14311 Aden Road Nokesville VA 20181	1/2496	0.0028	100.00%	0.0028	0.0256%		\$7.42
113	3	Ransome Breeding\PO Box 14 Davenport VA 24239	1/2496	0.0028	100.00%	0.0028	0.0256%		\$7.42

3 Tract 3 (total acreage)

6.9500

114	3	Benny H. Breeding\775 Peppers Ferry Road NW Christiansburg VA 24073	1/2496	0.0028	100.00%	0.0028	0.0256%		\$7.42
115	3	P. Scarlett Breeding\7 Franklin Street Annapolis MD 21401	1/2496	0.0028	100.00%	0.0028	0.0256%		\$7.42
116	3	Andrew Brown\11727 Elizabeth Court Pine Hurst TX 77362	1/4992	0.0014	100.00%	0.0014	0.0128%		\$3.71
117	3	Don C. Looney\10444 Greene Drive Lorton VA 22079	1/2912	0.0024	100.00%	0.0024	0.0220%		\$6.36
118	3	Martha Looney\102 Leota Drive Hendersville TN 37075	1/2912	0.0024	100.00%	0.0024	0.0220%		\$6.36
119	3	Patricia Looney\7756 Pochick River Drive Lorton VA 22079	1/2912	0.0024	100.00%	0.0024	0.0220%		\$6.36
120	3	Keith Looney\PO Box 492 Richlands VA 24641	1/8736	0.0008	100.00%	0.0008	0.0073%		\$2.12
121	3	Alma Puckett\8584 Lazelle Village Drive Lewis Center OH 43045	1/1872	0.0037	100.00%	0.0037	0.0342%		\$9.89
122	3	Alma Puckett\8584 Lazelle Village Drive Lewis Center OH 43045	1/312	0.0223	100.00%	0.0223	0.2052%		\$59.35
123	3	Janis Hodock\136 Cottage Street Bluefield VA 24605	1/715	0.0097	100.00%	0.0097	0.0895%		\$25.90
124	3	Annette Childress\PO Box 301 Honaker VA 24260	1/715	0.0097	100.00%	0.0097	0.0895%		\$25.90
125	3	Ronald J. Childress\5205 Compton Mountain Rd Pilgrims Knob VA 24634	1/2145	0.0032	100.00%	0.0032	0.0298%		\$8.63
126	3	Jacqueline Childress\3615 Lewis Creek Road Honaker VA 24260	1/715	0.0097	100.00%	0.0097	0.0895%		\$25.90
127	3	Ford Randolph\8271 Hidden Valley Road Abingdon VA 24210	1/23595	0.0003	100.00%	0.0003	0.0027%		\$0.78
128	3	Barbara Sue Adams\2684 Huff Hill Road Hillsville VA 24343	1/23595	0.0003	100.00%	0.0003	0.0027%		\$0.78
129	3	Evelyn Nygaard\166 Dahoon Drive Wytheville VA 24382	1/23595	0.0003	100.00%	0.0003	0.0027%		\$0.78
130	3	Hazel Goad\904 Blue Ridge Drive Blue Ridge VA 24064	1/23595	0.0003	100.00%	0.0003	0.0027%		\$0.78
131	3	Virginia Austin\904 Blue Ridge Drive Blue Ridge VA 24064	1/23595	0.0003	100.00%	0.0003	0.0027%		\$0.78
132	3	Otis John Fields\938 Miller Creek Road Rowe VA 24646	1/23595	0.0003	100.00%	0.0003	0.0027%		\$0.78
133	3	Robert C. Fields\1066 Miller Creek Road Rowe VA 24646	1/23595	0.0003	100.00%	0.0003	0.0027%		\$0.78
134	3	Samantha J. Fields\PO Box 151 Rowe VA 24646	1/23595	0.0003	100.00%	0.0003	0.0027%		\$0.78
135	3	Larry B. Baldwin\1703 Old Grissom Creek Rd Honaker VA 24260	1/12870	0.0005	100.00%	0.0005	0.0050%		\$1.44
136	3	Sidney W. Baldwin\PO Box 912 Honaker VA 24260	1/12870	0.0005	100.00%	0.0005	0.0050%		\$1.44
137	3	Ernest Keen Jr.\265 Trivetts Private Drive Bristol TN 37620	1/8580	0.0008	100.00%	0.0008	0.0075%		\$2.16
138	3	Jack Keen\21311 Walton Ridge Road Bristol VA 24202	1/8580	0.0008	100.00%	0.0008	0.0075%		\$2.16
139	3	John Keen\186 Oak Avenue Spruce Pine NC 28777	1/8580	0.0008	100.00%	0.0008	0.0075%		\$2.16
140	3	Benny Keen\436 High Circle Bristol TN 37620	1/8580	0.0008	100.00%	0.0008	0.0075%		\$2.16
141	3	Melissa Fields\1895 New Orleans Way McDonough GA 30252	1/17160	0.0004	100.00%	0.0004	0.0037%		\$1.08
142	3	Jimmy Dean Fields\PO Box 14 Clewiston FL 33440	1/17160	0.0004	100.00%	0.0004	0.0037%		\$1.08
143	3	Loura Jean Gonzalez\3108 Haddon Place McDonough GA 30253	1/17160	0.0004	100.00%	0.0004	0.0037%		\$1.08
144	3	Glenna Kay Cardin\220 Brida Street Clewiston FL 33440	1/17160	0.0004	100.00%	0.0004	0.0037%		\$1.08
145	3	Melissa Fields\1895 New Orleans Way McDonough GA 30252	1/17160	0.0004	100.00%	0.0004	0.0037%		\$1.08
146	3	Jimmy Dean Fields\PO Box 14 Clewiston FL 33440	1/17160	0.0004	100.00%	0.0004	0.0037%		\$1.08

3 Tract 3 (total acreage)

6.9500

147	3	Loura Jean Gonzalez\3108 Haddon Place McDonough GA 30253	1/17160	0.0004	100.00%	0.0004	0.0037%		\$1.08
148	3	Glenna Kay Cardin\220 Brida Street Clewiston FL 33440	1/17160	0.0004	100.00%	0.0004	0.0037%		\$1.08
149	3	Ford Randolph\8271 Hidden Valley Road Abingdon VA 24210	2/23595	0.0006	100.00%	0.0006	0.0054%		\$1.57
150	3	Barbara Sue Adams\2684 Huff Hill Road Hillsville VA 24343	2/23595	0.0006	100.00%	0.0006	0.0054%		\$1.57
151	3	Evelyn Nygaard\166 Dahoon Drive Wytheville VA 24382	2/23595	0.0006	100.00%	0.0006	0.0054%		\$1.57
152	3	Hazel Goad\904 Blue Ridge Drive Blue Ridge VA 24064	2/23595	0.0006	100.00%	0.0006	0.0054%		\$1.57
153	3	Virginia Austin\904 Blue Ridge Drive Blue Ridge VA 24064	2/23595	0.0006	100.00%	0.0006	0.0054%		\$1.57
154	3	Otis John Fields\938 Miller Creek Road Rowe VA 24646	2/23595	0.0006	100.00%	0.0006	0.0054%		\$1.57
155	3	Robert C. Fields\1066 Miller Creek Road Rowe VA 24646	2/23595	0.0006	100.00%	0.0006	0.0054%		\$1.57
156	3	Samantha J. Fields\PO Box 151 Rowe VA 24646	2/23595	0.0006	100.00%	0.0006	0.0054%		\$1.57
157	3	Larry B. Baldwin\1703 Old Grissom Creek Rd Honaker VA 24260	1/6435	0.0011	100.00%	0.0011	0.0099%		\$2.88
158	3	Sidney W. Baldwin\PO Box 912 Honaker VA 24260	1/6435	0.0011	100.00%	0.0011	0.0099%		\$2.88
159	3	Ernest Keen Jr.\265 Trivetts Private Drive Bristol TN 37620	1/4290	0.0016	100.00%	0.0016	0.0149%		\$4.32
160	3	Jack Keen\21311 Walton Ridge Road Bristol VA 24202	1/4290	0.0016	100.00%	0.0016	0.0149%		\$4.32
161	3	John Keen\186 Oak Avenue Spruce Pine NC 28777	1/4290	0.0016	100.00%	0.0016	0.0149%		\$4.32
162	3	Benny Keen\436 High Circle Bristol TN 37620	1/4290	0.0016	100.00%	0.0016	0.0149%		\$4.32
163	3	Melissa Fields\1895 New Orleans Way McDonough GA 30252	1/8580	0.0008	100.00%	0.0008	0.0075%		\$2.16
164	3	Jimmy Dean Fields\PO Box 14 Clewiston FL 33440	1/8580	0.0008	100.00%	0.0008	0.0075%		\$2.16
165	3	Loura Jean Gonzalez\3108 Haddon Place McDonough GA 30253	1/8580	0.0008	100.00%	0.0008	0.0075%		\$2.16
166	3	Glenna Kay Cardin\220 Brida Street Clewiston FL 33440	1/8580	0.0008	100.00%	0.0008	0.0075%		\$2.16
167	3	Melissa Fields\1895 New Orleans Way McDonough GA 30252	1/8580	0.0008	100.00%	0.0008	0.0075%		\$2.16
168	3	Jimmy Dean Fields\PO Box 14 Clewiston FL 33440	1/8580	0.0008	100.00%	0.0008	0.0075%		\$2.16
169	3	Loura Jean Gonzalez\3108 Haddon Place McDonough GA 30253	1/8580	0.0008	100.00%	0.0008	0.0075%		\$2.16
170	3	Glenna Kay Cardin\220 Brida Street Clewiston FL 33440	1/8580	0.0008	100.00%	0.0008	0.0075%		\$2.16
171	3	Gertrude Muddiman\8503 Thomas Drive Manassas VA 22110	1/1430	0.0049	100.00%	0.0049	0.0448%		\$12.95
172	3	Robert E. Childress\1872 Strasburg Road Front Royal VA 22630	1/1430	0.0049	100.00%	0.0049	0.0448%		\$12.95
173	3	Gertrude Muddiman\8503 Thomas Drive Manassas VA 22110	1/11440	0.0006	100.00%	0.0006	0.0056%		\$1.62
174	3	Robert E. Childress\1872 Strasburg Road Front Royal VA 22630	1/11440	0.0006	100.00%	0.0006	0.0056%		\$1.62
175	3	Donald R. Childress\4948 San Lorenzo Drive Sebring FL 33872	1/11440	0.0006	100.00%	0.0006	0.0056%		\$1.62
176	3	Brenda C. Ellington\6840 Stockard Rd Lot 32 Graham NC 27253	1/57200	0.0001	100.00%	0.0001	0.0011%		\$0.32
177	3	Teena Iliff\1926 W Belmont Avenue Phoenix AZ 85021	1/57200	0.0001	100.00%	0.0001	0.0011%		\$0.32
178	3	Joseph M. Clayborn\4171 Jackson Glen Drive The Plains VA 20198	1/68640	0.0001	100.00%	0.0001	0.0009%		\$0.27
179	3	Steven James Clayborn\10260 Battlefield Drive Manassas VA 20110	1/68640	0.0001	100.00%	0.0001	0.0009%		\$0.27

3 Tract 3 (total acreage)

6.9500

180	3	Jeffrey Clayborn\14117 Walton Drive Manassas VA 20110	1/68640	0.0001	100.00%	0.0001	0.0009%		\$0.27
181	3	Timothy Clayborn\4237 Bear Bug Lane Bealeton VA 22712	1/68640	0.0001	100.00%	0.0001	0.0009%		\$0.27
182	3	Regina F. Clayborn\6525 Kelly Road Warrenton VA 20187	1/68640	0.0001	100.00%	0.0001	0.0009%		\$0.27
183	3	Anthony Clayborn\4237 Bear Bug Lane Bealeton VA 22712	1/68640	0.0001	100.00%	0.0001	0.0009%		\$0.27
184	3	Zed L. Childress\13989 Dancing Twig Drive Gainesville VA 20155	1/11440	0.0006	100.00%	0.0006	0.0056%		\$1.62
185	3	Madilee Childress Wnek\8006 Rugby Road Manassas VA 22111	1/11440	0.0006	100.00%	0.0006	0.0056%		\$1.62
186	3	Donald R. Childress\4948 San Lorenzo Drive Sebring FL 33872	1/1430	0.0049	100.00%	0.0049	0.0448%		\$12.95
187	3	Brenda C. Ellington\6840 Stockard Rd Lot 32 Graham NC 27253	1/7150	0.0010	100.00%	0.0010	0.0090%		\$2.59
188	3	Teena Iliff\1926 W Belmont Avenue Phoenix AZ 85021	1/7150	0.0010	100.00%	0.0010	0.0090%		\$2.59
189	3	Joseph M. Clayborn\4171 Jackson Glen Drive The Plains VA 20198	1/8580	0.0008	100.00%	0.0008	0.0075%		\$2.16
190	3	Steven James Clayborn\10260 Battlefield Drive Manassas VA 20110	1/8580	0.0008	100.00%	0.0008	0.0075%		\$2.16
191	3	Jeffrey Clayborn\14117 Walton Drive Manassas VA 20110	1/8580	0.0008	100.00%	0.0008	0.0075%		\$2.16
192	3	Timothy Clayborn\4237 Bear Bug Lane Bealeton VA 22712	1/8580	0.0008	100.00%	0.0008	0.0075%		\$2.16
193	3	Regina F. Clayborn\6525 Kelly Road Warrenton VA 20187	1/8580	0.0008	100.00%	0.0008	0.0075%		\$2.16
194	3	Anthony Clayborn\4237 Bear Bug Lane Bealeton VA 22712	1/8580	0.0008	100.00%	0.0008	0.0075%		\$2.16
195	3	Zed L. Childress\13989 Dancing Twig Drive Gainesville VA 20155	1/1430	0.0049	100.00%	0.0049	0.0448%		\$12.95
196	3	Madilee Childress Wnek\8006 Rugby Road Manassas VA 22111	1/1430	0.0049	100.00%	0.0049	0.0448%		\$12.95
197	3	Juan Ayala\1959 Purchase St Apt E305 New Bedford MA 02740	1/1430	0.0049	100.00%	0.0049	0.0448%		\$12.95
198	3	Sue Edwards\101 Saint Andrews Drive Bristol VA 24202	1/1144	0.0061	100.00%	0.0061	0.0560%		\$16.19
199	3	Judy Fuller\17391 Cleveland Road Abingdon VA 24211	1/1144	0.0061	100.00%	0.0061	0.0560%		\$16.19
200	3	Janis Hodock\136 Cottage Street Bluefield VA 24605	1/7150	0.0010	100.00%	0.0010	0.0090%		\$2.59
201	3	Annette Childress\PO Box 301 Honaker VA 24260	1/7150	0.0010	100.00%	0.0010	0.0090%		\$2.59
202	3	Ronald J. Childress\5205 Compton Mountain Rd Pilgrims Knob VA 24634	1/21450	0.0003	100.00%	0.0003	0.0030%		\$0.86
203	3	Jacqueline Childress\3615 Lewis Creek Road Honaker VA 24260	1/7150	0.0010	100.00%	0.0010	0.0090%		\$2.59
204	3	Ford Randolph\8271 Hidden Valley Road Abingdon VA 24210	1/235950	0.0000	100.00%	0.0000	0.0003%		\$0.08
205	3	Barbara Sue Adams\2684 Huff Hill Road Hillsville VA 24343	1/235950	0.0000	100.00%	0.0000	0.0003%		\$0.08
206	3	Evelyn Nygaard\166 Dahoon Drive Wytheville VA 24382	1/235950	0.0000	100.00%	0.0000	0.0003%		\$0.08
207	3	Hazel Goad\904 Blue Ridge Drive Blue Ridge VA 24064	1/235950	0.0000	100.00%	0.0000	0.0003%		\$0.08
208	3	Virginia Austin\904 Blue Ridge Drive Blue Ridge VA 24064	1/235950	0.0000	100.00%	0.0000	0.0003%		\$0.08
209	3	Otis John Fields\938 Miller Creek Road Rowe VA 24646	1/235950	0.0000	100.00%	0.0000	0.0003%		\$0.08
210	3	Robert C. Fields\1066 Miller Creek Road Rowe VA 24646	1/235950	0.0000	100.00%	0.0000	0.0003%		\$0.08
211	3	Samantha J. Fields\PO Box 151 Rowe VA 24646	1/235950	0.0000	100.00%	0.0000	0.0003%		\$0.08
212	3	Larry B. Baldwin\1703 Old Grissom Creek Rd Honaker VA 24260	1/128700	0.0001	100.00%	0.0001	0.0005%		\$0.14

3 Tract 3 (total acreage)

6.9500

213	3	Sidney W. Baldwin\PO Box 912 Honaker VA 24260	1/128700	0.0001	100.00%	0.0001	0.0005%		\$0.14
214	3	Ernest Keen Jr.\265 Trivetts Private Drive Bristol TN 37620	1/85800	0.0001	100.00%	0.0001	0.0007%		\$0.22
215	3	Jack Keen\21311 Walton Ridge Road Bristol VA 24202	1/85800	0.0001	100.00%	0.0001	0.0007%		\$0.22
216	3	John Keen\186 Oak Avenue Spruce Pine NC 28777	1/85800	0.0001	100.00%	0.0001	0.0007%		\$0.22
217	3	Benny Keen\436 High Circle Bristol TN 37620	1/85800	0.0001	100.00%	0.0001	0.0007%		\$0.22
218	3	Melissa Fields\1895 New Orleans Way McDonough GA 30252	1/171600	0.0000	100.00%	0.0000	0.0004%		\$0.11
219	3	Jimmy Dean Fields\PO Box 14 Clewiston FL 33440	1/171600	0.0000	100.00%	0.0000	0.0004%		\$0.11
220	3	Loura Jean Gonzalez\3108 Haddon Place McDonough GA 30253	1/171600	0.0000	100.00%	0.0000	0.0004%		\$0.11
221	3	Glenna Kay Cardin\220 Brida Street Clewiston FL 33440	1/171600	0.0000	100.00%	0.0000	0.0004%		\$0.11
222	3	Melissa Fields\1895 New Orleans Way McDonough GA 30252	1/171600	0.0000	100.00%	0.0000	0.0004%		\$0.11
223	3	Jimmy Dean Fields\PO Box 14 Clewiston FL 33440	1/171600	0.0000	100.00%	0.0000	0.0004%		\$0.11
224	3	Loura Jean Gonzalez\3108 Haddon Place McDonough GA 30253	1/171600	0.0000	100.00%	0.0000	0.0004%		\$0.11
225	3	Glenna Kay Cardin\220 Brida Street Clewiston FL 33440	1/171600	0.0000	100.00%	0.0000	0.0004%		\$0.11
226	3	Ford Randolph\8271 Hidden Valley Road Abingdon VA 24210	1/117975	0.0001	100.00%	0.0001	0.0005%		\$0.16
227	3	Barbara Sue Adams\2684 Huff Hill Road Hillsville VA 24343	1/117975	0.0001	100.00%	0.0001	0.0005%		\$0.16
228	3	Evelyn Nygaard\166 Dagoon Drive Wytheville VA 24382	1/117975	0.0001	100.00%	0.0001	0.0005%		\$0.16
229	3	Hazel Goad\904 Blue Ridge Drive Blue Ridge VA 24064	1/117975	0.0001	100.00%	0.0001	0.0005%		\$0.16
230	3	Virginia Austin\904 Blue Ridge Drive Blue Ridge VA 24064	1/117975	0.0001	100.00%	0.0001	0.0005%		\$0.16
231	3	Otis John Fields\938 Miller Creek Road Rowe VA 24646	1/117975	0.0001	100.00%	0.0001	0.0005%		\$0.16
232	3	Robert C. Fields\1066 Miller Creek Road Rowe VA 24646	1/117975	0.0001	100.00%	0.0001	0.0005%		\$0.16
233	3	Samantha J. Fields\PO Box 151 Rowe VA 24646	1/117975	0.0001	100.00%	0.0001	0.0005%		\$0.16
234	3	Larry B. Baldwin\1703 Old Grissom Creek Rd Honaker VA 24260	1/64350	0.0001	100.00%	0.0001	0.0010%		\$0.29
235	3	Sidney W. Baldwin\PO Box 912 Honaker VA 24260	1/64350	0.0001	100.00%	0.0001	0.0010%		\$0.29
236	3	Ernest Keen Jr.\265 Trivetts Private Drive Bristol TN 37620	1/42900	0.0002	100.00%	0.0002	0.0015%		\$0.43
237	3	Jack Keen\21311 Walton Ridge Road Bristol VA 24202	1/42900	0.0002	100.00%	0.0002	0.0015%		\$0.43
238	3	John Keen\186 Oak Avenue Spruce Pine NC 28777	1/42900	0.0002	100.00%	0.0002	0.0015%		\$0.43
239	3	Benny Keen\436 High Circle Bristol TN 37620	1/42900	0.0002	100.00%	0.0002	0.0015%		\$0.43
240	3	Melissa Fields\1895 New Orleans Way McDonough GA 30252	1/85800	0.0001	100.00%	0.0001	0.0007%		\$0.22
241	3	Jimmy Dean Fields\PO Box 14 Clewiston FL 33440	1/85800	0.0001	100.00%	0.0001	0.0007%		\$0.22
242	3	Loura Jean Gonzalez\3108 Haddon Place McDonough GA 30253	1/85800	0.0001	100.00%	0.0001	0.0007%		\$0.22
243	3	Glenna Kay Cardin\220 Brida Street Clewiston FL 33440	1/85800	0.0001	100.00%	0.0001	0.0007%		\$0.22
244	3	Melissa Fields\1895 New Orleans Way McDonough GA 30252	1/85800	0.0001	100.00%	0.0001	0.0007%		\$0.22
245	3	Jimmy Dean Fields\PO Box 14 Clewiston FL 33440	1/85800	0.0001	100.00%	0.0001	0.0007%		\$0.22
246	3	Loura Jean Gonzalez\3108 Haddon Place McDonough GA 30253	1/85800	0.0001	100.00%	0.0001	0.0007%		\$0.22

3 Tract 3 (total acreage)

6.9500

247	3	Glenna Kay Cardin\220 Brida Street Clewiston FL 33440	1/85800	0.0001	100.00%	0.0001	0.0007%	\$0.22
248	3	Gertrude Muddiman\8503 Thomas Drive Manassas VA 22110	1/14300	0.0005	100.00%	0.0005	0.0045%	\$1.30
249	3	Robert E. Childress\1872 Strasburg Road Front Royal VA 22630	1/14300	0.0005	100.00%	0.0005	0.0045%	\$1.30
250	3	Gertrude Muddiman\8503 Thomas Drive Manassas VA 22110	1/114400	0.0001	100.00%	0.0001	0.0006%	\$0.16
251	3	Robert E. Childress\1872 Strasburg Road Front Royal VA 22630	1/114400	0.0001	100.00%	0.0001	0.0006%	\$0.16
252	3	Donald R. Childress\4948 San Lorenzo Drive Sebring FL 33872	1/114400	0.0001	100.00%	0.0001	0.0006%	\$0.16
253	3	Brenda C. Ellington\6840 Stockard Rd Lot 32 Graham NC 27253	1/572000	0.0000	100.00%	0.0000	0.0001%	\$0.03
254	3	Teena Iliff\1926 W Belmont Avenue Phoenix AZ 85021	1/572000	0.0000	100.00%	0.0000	0.0001%	\$0.03
255	3	Joseph M. Clayborn\4171 Jackson Glen Drive The Plains VA 20198	1/686400	0.0000	100.00%	0.0000	0.0001%	\$0.03
256	3	Steven James Clayborn\10260 Battlefield Drive Manassas VA 20110	1/686400	0.0000	100.00%	0.0000	0.0001%	\$0.03
257	3	Jeffrey Clayborn\14117 Walton Drive Manassas VA 20110	1/686400	0.0000	100.00%	0.0000	0.0001%	\$0.03
258	3	Timothy Clayborn\4237 Bear Bug Lane Bealeton VA 22712	1/686400	0.0000	100.00%	0.0000	0.0001%	\$0.03
259	3	Regina F. Clayborn\6525 Kelly Road Warrenton VA 20187	1/686400	0.0000	100.00%	0.0000	0.0001%	\$0.03
260	3	Anthony Clayborn\4237 Bear Bug Lane Bealeton VA 22712	1/686400	0.0000	100.00%	0.0000	0.0001%	\$0.03
261	3	Zed L. Childress\13989 Dancing Twig Drive Gainesville VA 20155	1/114400	0.0001	100.00%	0.0001	0.0006%	\$0.16
262	3	Madilee Childress Wnek\8006 Rugby Road Manassas VA 22111	1/114400	0.0001	100.00%	0.0001	0.0006%	\$0.16
263	3	Donald R. Childress\4948 San Lorenzo Drive Sebring FL 33872	1/14300	0.0005	100.00%	0.0005	0.0045%	\$1.30
264	3	Brenda C. Ellington\6840 Stockard Rd Lot 32 Graham NC 27253	1/71500	0.0001	100.00%	0.0001	0.0009%	\$0.26
265	3	Teena Iliff\1926 W Belmont Avenue Phoenix AZ 85021	1/71500	0.0001	100.00%	0.0001	0.0009%	\$0.26
266	3	Joseph M. Clayborn\4171 Jackson Glen Drive The Plains VA 20198	1/85800	0.0001	100.00%	0.0001	0.0007%	\$0.22
267	3	Steven James Clayborn\10260 Battlefield Drive Manassas VA 20110	1/85800	0.0001	100.00%	0.0001	0.0007%	\$0.22
268	3	Jeffrey Clayborn\14117 Walton Drive Manassas VA 20110	1/85800	0.0001	100.00%	0.0001	0.0007%	\$0.22
269	3	Timothy Clayborn\4237 Bear Bug Lane Bealeton VA 22712	1/85800	0.0001	100.00%	0.0001	0.0007%	\$0.22
270	3	Regina F. Clayborn\6525 Kelly Road Warrenton VA 20187	1/85800	0.0001	100.00%	0.0001	0.0007%	\$0.22
271	3	Anthony Clayborn\4237 Bear Bug Lane Bealeton VA 22712	1/85800	0.0001	100.00%	0.0001	0.0007%	\$0.22
272	3	Zed L. Childress\13989 Dancing Twig Drive Gainesville VA 20155	1/14300	0.0005	100.00%	0.0005	0.0045%	\$1.30
273	3	Madilee Childress Wnek\8006 Rugby Road Manassas VA 22111	1/14300	0.0005	100.00%	0.0005	0.0045%	\$1.30
274	3	Juan Ayala\1959 Purchase St Apt E305 New Bedford MA 02740	1/14300	0.0005	100.00%	0.0005	0.0045%	\$1.30
275	3	Sue Edwards\101 Saint Andrews Drive Bristol VA 24202	1/11440	0.0006	100.00%	0.0006	0.0056%	\$1.62
276	3	Judy Fuller\17391 Cleveland Road Abingdon VA 24211	1/11440	0.0006	100.00%	0.0006	0.0056%	\$1.62
277	3	Christine Lester\PO Box 1526 Honaker VA 24260	1/68640	0.0001	100.00%	0.0001	0.0009%	\$0.27
278	3	Earl Wilson\111 Cambria Street Newark OH 43055	1/68640	0.0001	100.00%	0.0001	0.0009%	\$0.27

3 Tract 3 (total acreage)

6.9500

279	3	Graden L. Thomas\11529 Pleasant Valley Rd Frazeyburg OH 43822	1/17160	0.0004	100.00%	0.0004	0.0037%		\$1.08
280	3	Donna K. Johnson\239 York Road Raven VA 24639	1/154440	0.0000	100.00%	0.0000	0.0004%		\$0.12
281	3	Joyce W. Deem\129 25th Street SW Barborton OH 44203	1/154440	0.0000	100.00%	0.0000	0.0004%		\$0.12
282	3	Danny R. Wyatt\141 Russell Street North Wilkesboro NC 28659	1/51480	0.0001	100.00%	0.0001	0.0012%		\$0.36
283	3	Kimberly Wyatt\161 Russell Street North Wilkesboro NC 28659	1/51480	0.0001	100.00%	0.0001	0.0012%		\$0.36
284	3	Diane Gillion\1769 Oxner Road Newberry SC 29108	1/686400	0.0000	100.00%	0.0000	0.0001%		\$0.03
285	3	Pamela Baldwin\567 Smoots Branch Road Cleveland VA 24225	1/686400	0.0000	100.00%	0.0000	0.0001%		\$0.03
286	3	Ricky Hess\27903 US Highway 76 Kinard SC 29355	1/686400	0.0000	100.00%	0.0000	0.0001%		\$0.03
287	3	Lucas Blankenship\8022 Drill Road Rowe VA 24646	1/137280	0.0001	100.00%	0.0001	0.0005%		\$0.13
288	3	Mary Sue Rasnake\PO Box 4 Abingdon VA 24212	1/137280	0.0001	100.00%	0.0001	0.0005%		\$0.13
289	3	Lois J. Whited\PO Box 1862 Richlands VA 24641	1/137280	0.0001	100.00%	0.0001	0.0005%		\$0.13
290	3	Junior Baldwin\PO Box 861 Rosedale VA 24280	1/137280	0.0001	100.00%	0.0001	0.0005%		\$0.13
291	3	Donald Baldwin\PO Box 316 Rosedale VA 24280	1/137280	0.0001	100.00%	0.0001	0.0005%		\$0.13
292	3	Barbara Ray\5437 Drill Road Honaker VA 24260	1/120120	0.0001	100.00%	0.0001	0.0005%		\$0.15
293	3	Jennifer Roark\PO Box 37 Rosedale VA 24280	1/120120	0.0001	100.00%	0.0001	0.0005%		\$0.15
294	3	Leslie Israel\743 Hubbard Town Road Honaker VA 24260	1/120120	0.0001	100.00%	0.0001	0.0005%		\$0.15
295	3	Phyllis J. Lester\PO Box 618 Keen Mountain VA 24624	1/120120	0.0001	100.00%	0.0001	0.0005%		\$0.15
296	3	Douglas Shepherd\1221 Wysor Valley Road Honaker VA 24260	1/120120	0.0001	100.00%	0.0001	0.0005%		\$0.15
297	3	Barbara Ray\5437 Drill Road Honaker VA 24260	1/720720	0.0000	100.00%	0.0000	0.0001%		\$0.03
298	3	Jennifer Roark\PO Box 37 Rosedale VA 24280	1/720720	0.0000	100.00%	0.0000	0.0001%		\$0.03
299	3	Lee Ann Stoots\743 Hubbard Town Road Honaker VA 24260	1/2162160	0.0000	100.00%	0.0000	0.0000%		\$0.01
300	3	Michael Israel\501 Edgewood Lane Ripplemead VA 24150	1/2162160	0.0000	100.00%	0.0000	0.0000%		\$0.01
301	3	Phyllis J. Lester\PO Box 618 Keen Mountain VA 24624	1/720720	0.0000	100.00%	0.0000	0.0001%		\$0.03
302	3	Douglas Shepherd\1221 Wysor Valley Road Honaker VA 24260	1/720720	0.0000	100.00%	0.0000	0.0001%		\$0.03
303	3	Freddie Lowe\3479 Van Winkle Road Frazeyburg OH 43822	1/154440	0.0000	100.00%	0.0000	0.0004%		\$0.12
304	3	Eddie Lowe\18119 Township Road 284 Coshocton OH 43812	1/154440	0.0000	100.00%	0.0000	0.0004%		\$0.12
305	3	Keith Lowe\30 West 12th Street Dresden OH 43821	1/154440	0.0000	100.00%	0.0000	0.0004%		\$0.12
306	3	Kevin Lowe\152 Overhill Drive Jonesborough TN 37659	1/154440	0.0000	100.00%	0.0000	0.0004%		\$0.12
307	3	Terry Lowe\1222 Drill Road Honaker VA 24260	1/154440	0.0000	100.00%	0.0000	0.0004%		\$0.12
308	3	Sonya Lowe\156 Lawndale Drive Smyrna DE 19977	1/154440	0.0000	100.00%	0.0000	0.0004%		\$0.12
309	3	Mike Lowe\12645 Alpine Highway Frazeyburg OH 43822	1/154440	0.0000	100.00%	0.0000	0.0004%		\$0.12
310	3	James Bill Lowe\8315 Martinsburg Road Mount Vernon OH 43050	1/17160	0.0004	100.00%	0.0004	0.0037%		\$1.08
311	3	Melissa Kiser\536 Franks Hollow Road Swords Creek VA 24649	1/68640	0.0001	100.00%	0.0001	0.0009%		\$0.27

3 Tract 3 (total acreage)

6.9500

312	3	Ira E. Lowe\6615 Drill Road Honaker VA 24260	1/17160	0.0004	100.00%	0.0004	0.0037%		\$1.08
313	3	George Stern \13680 Foresman Blvd Port Charlotte FL 33981	1/7150	0.0010	100.00%	0.0010	0.0090%		\$2.59
314	3	Buford Childress\520 NE 130th Street Seattle WA 98125	1/7150	0.0010	100.00%	0.0010	0.0090%		\$2.59
315	3	Marcus William Puckett\PO Box 1112 Mocksville NC 27028	1/21450	0.0003	100.00%	0.0003	0.0030%		\$0.86
316	3	Wendell Childress\PO Box 971 Raven VA 24639	1/21450	0.0003	100.00%	0.0003	0.0030%		\$0.86
317	3	Burley Childress\PO Box 82 Raven VA 24649	1/21450	0.0003	100.00%	0.0003	0.0030%		\$0.86
318	3	Ralph Childress\4729 Seagrove Plank Road Asheboro NC 27205	1/7150	0.0010	100.00%	0.0010	0.0090%		\$2.59
319	3	Lillie S. Ray\34 Clifton Chapel Lane Stafford VA 22554	1/12870	0.0005	100.00%	0.0005	0.0050%		\$1.44
320	3	Jeanne Tiller\1693 Sullivan Branch Rd Bee VA 24217	1/12870	0.0005	100.00%	0.0005	0.0050%		\$1.44
321	3	Linda Childress\4621 Hurricane Creek Rd Vansant VA 24656	1/12870	0.0005	100.00%	0.0005	0.0050%		\$1.44
322	3	Patsy Ann Sutherland\1969 Sullivan Branch Road Bee VA 24217	1/12870	0.0005	100.00%	0.0005	0.0050%		\$1.44
323	3	Velma Childress\4579 Hurricane Creek Road Vansant VA 24656	1/12870	0.0005	100.00%	0.0005	0.0050%		\$1.44
324	3	Debbie Delsandro\1028 Thomas Street Monongahela PA 15063	1/77220	0.0001	100.00%	0.0001	0.0008%		\$0.24
325	3	Christine Lester\PO Box 1526 Honaker VA 24260	1/6864	0.0010	100.00%	0.0010	0.0093%		\$2.70
326	3	Earl Wilson\111 Cambria Street Newark OH 43055	1/6864	0.0010	100.00%	0.0010	0.0093%		\$2.70
327	3	Graden L. Thomas\11529 Pleasant Valley Rd Frazeyburg OH 43822	1/1716	0.0041	100.00%	0.0041	0.0373%		\$10.79
328	3	Donna K. Johnson\239 York Road Raven VA 24639	1/15444	0.0005	100.00%	0.0005	0.0041%		\$1.20
329	3	Joyce W. Deem\129 25th Street SW Barberton OH 44203	1/15444	0.0005	100.00%	0.0005	0.0041%		\$1.20
330	3	Danny R. Wyatt\141 Russell Street North Wilkesboro NC 28659	1/5148	0.0014	100.00%	0.0014	0.0124%		\$3.60
331	3	Kimberly Wyatt\161 Russell Street North Wilkesboro NC 28659	1/5148	0.0014	100.00%	0.0014	0.0124%		\$3.60
332	3	Diane Gillion\1769 Oxner Road Newberry SC 29108	1/68640	0.0001	100.00%	0.0001	0.0009%		\$0.27
333	3	Pamela Baldwin\567 Smoots Branch Road Cleveland VA 24225	1/68640	0.0001	100.00%	0.0001	0.0009%		\$0.27
334	3	Ricky Hess\27903 US Highway 76 Kinard SC 29355	1/68640	0.0001	100.00%	0.0001	0.0009%		\$0.27
335	3	Lucas Blankenship\8022 Drill Road Rowe VA 24646	1/13728	0.0005	100.00%	0.0005	0.0047%		\$1.35
336	3	Mary Sue Rasnake\PO Box 4 Abingdon VA 24212	1/13728	0.0005	100.00%	0.0005	0.0047%		\$1.35
337	3	Lois J. Whited\PO Box 1862 Richlands VA 24641	1/13728	0.0005	100.00%	0.0005	0.0047%		\$1.35
338	3	Junior Baldwin\PO Box 861 Rosedale VA 24280	1/13728	0.0005	100.00%	0.0005	0.0047%		\$1.35
339	3	Donald Baldwin\PO Box 316 Rosedale VA 24280	1/13728	0.0005	100.00%	0.0005	0.0047%		\$1.35
340	3	Barbara Ray\5437 Drill Road Honaker VA 24260	1/12012	0.0006	100.00%	0.0006	0.0053%		\$1.54
341	3	Jennifer Roark\PO Box 37 Rosedale VA 24280	1/12012	0.0006	100.00%	0.0006	0.0053%		\$1.54
342	3	Leslie Israel\743 Hubbard Town Road Honaker VA 24260	1/12012	0.0006	100.00%	0.0006	0.0053%		\$1.54
343	3	Phyllis J. Lester\PO Box 618 Keen Mountain VA 24624	1/12012	0.0006	100.00%	0.0006	0.0053%		\$1.54
344	3	Douglas Shepherd\1221 Wysor Valley Road Honaker VA 24260	1/12012	0.0006	100.00%	0.0006	0.0053%		\$1.54

3 Tract 3 (total acreage)

6.9500

345	3	Barbara Ray\5437 Drill Road Honaker VA 24260	1/72072	0.0001	100.00%	0.0001	0.0009%		\$0.26
346	3	Jennifer Roark\PO Box 37 Rosedale VA 24280	1/72072	0.0001	100.00%	0.0001	0.0009%		\$0.26
347	3	Lee Ann Stoots\743 Hubbard Town Road Honaker VA 24260	1/216216	0.0000	100.00%	0.0000	0.0003%		\$0.09
348	3	Michael Israel\501 Edgewood Lane Ripplemead VA 24150	1/216216	0.0000	100.00%	0.0000	0.0003%		\$0.09
349	3	Phyllis J. Lester\PO Box 618 Keen Mountain VA 24624	1/72072	0.0001	100.00%	0.0001	0.0009%		\$0.26
350	3	Douglas Shepherd\1221 Wysor Valley Road Honaker VA 24260	1/72072	0.0001	100.00%	0.0001	0.0009%		\$0.26
351	3	Freddie Lowe\3479 Van Winkle Road Frazeyburg OH 43822	1/15444	0.0005	100.00%	0.0005	0.0041%		\$1.20
352	3	Eddie Lowe\18119 Township Road 284 Coshocton OH 43812	1/15444	0.0005	100.00%	0.0005	0.0041%		\$1.20
353	3	Keith Lowe\30 West 12th Street Dresden OH 43821	1/15444	0.0005	100.00%	0.0005	0.0041%		\$1.20
354	3	Kevin Lowe\152 Overhill Drive Jonesborough TN 37659	1/15444	0.0005	100.00%	0.0005	0.0041%		\$1.20
355	3	Terry Lowe\1222 Drill Road Honaker VA 24260	1/15444	0.0005	100.00%	0.0005	0.0041%		\$1.20
356	3	Sonya Lowe\156 Lawndale Drive Smyrna DE 19977	1/15444	0.0005	100.00%	0.0005	0.0041%		\$1.20
357	3	Mike Lowe\12645 Alpine Highway Frazeyburg OH 43822	1/15444	0.0005	100.00%	0.0005	0.0041%		\$1.20
358	3	James Bill Lowe\8315 Martinsburg Road Mount Vernon OH 43050	1/1716	0.0041	100.00%	0.0041	0.0373%		\$10.79
359	3	Melissa Kiser\536 Franks Hollow Road Swords Creek VA 24649	1/6864	0.0010	100.00%	0.0010	0.0093%		\$2.70
360	3	Ira E. Lowe\6615 Drill Road Honaker VA 24260	1/1716	0.0041	100.00%	0.0041	0.0373%		\$10.79
361	3	George Stern \13680 Foresman Blvd Port Charlotte FL 33981	1/715	0.0097	100.00%	0.0097	0.0895%		\$25.90
362	3	Buford Childress\520 NE 130th Street Seattle WA 98125	1/715	0.0097	100.00%	0.0097	0.0895%		\$25.90
363	3	Marcus William Puckett\PO Box 1112 Mocksville NC 27028	1/2145	0.0032	100.00%	0.0032	0.0298%		\$8.63
364	3	Wendell Childress\PO Box 971 Raven VA 24639	1/2145	0.0032	100.00%	0.0032	0.0298%		\$8.63
365	3	Burley Childress\PO Box 82 Raven VA 24649	1/2145	0.0032	100.00%	0.0032	0.0298%		\$8.63
366	3	Ralph Childress\4729 Seagrove Plank Road Asheboro NC 27205	1/715	0.0097	100.00%	0.0097	0.0895%		\$25.90
367	3	Lillie S. Ray\34 Clifton Chapel Lane Stafford VA 22554	1/1287	0.0054	100.00%	0.0054	0.0497%		\$14.39
368	3	Jeanne Tiller\1693 Sullivan Branch Rd Bee VA 24217	1/1287	0.0054	100.00%	0.0054	0.0497%		\$14.39
369	3	Linda Childress\4621 Hurricane Creek Rd Vansant VA 24656	1/1287	0.0054	100.00%	0.0054	0.0497%		\$14.39
370	3	Patsy Ann Sutherland\1969 Sullivan Branch Road Bee VA 24217	1/1287	0.0054	100.00%	0.0054	0.0497%		\$14.39
371	3	Velma Childress\4579 Hurricane Creek Road Vansant VA 24656	1/1287	0.0054	100.00%	0.0054	0.0497%		\$14.39
372	3	Debbie Delsandro\1028 Thomas Street Monongahela PA 15063	1/7722	0.0009	100.00%	0.0009	0.0083%		\$2.40
373	3	Patricia Jensen\2401 Northwind Road Baltimore MD 21234	1/143	0.0486	100.00%	0.0486	0.4477%		\$129.50
374	3	Linda DeAnda\100 Trinity Drive Kyle TX 78640	1/858	0.0081	100.00%	0.0081	0.0746%		\$21.58
375	3	Norman Wilson\107 Horseshoe Drive Williamsburg VA 23185	2/2145	0.0065	100.00%	0.0065	0.0597%		\$17.27
376	3	Lois Bagby\135 Addington Drive Kathleen GA 31047	2/2145	0.0065	100.00%	0.0065	0.0597%		\$17.27
377	3	Linda DeAnda\100 Trinity Drive Kyle TX 78640	2/2145	0.0065	100.00%	0.0065	0.0597%		\$17.27
378	3	Janet Scully\1 Maplewood Drive Lewes DE 19958	1/572	0.0122	100.00%	0.0122	0.1119%		\$32.38

3 Tract 3 (total acreage)

6.9500

379	3	Vicki Lynn Johnson\3916 N Potsdam Ave #1070 Sioux Falls SD 57104	1/572	0.0122	100.00%	0.0122	0.1119%		\$32.38
380	3	Ruth Barker\996 Ashville Road Oxford PA 19363	1/2002	0.0035	100.00%	0.0035	0.0320%		\$9.25
381	3	Francis S. MacCauley\138 Stoney Lane Nottingham PA 19362	1/2002	0.0035	100.00%	0.0035	0.0320%		\$9.25
382	3	Joan Sexton\6312 Hamsford Road Spotsylvania VA 22551	1/2002	0.0035	100.00%	0.0035	0.0320%		\$9.25
383	3	Violette Morrison\125 Stevens Avenue New Castle DE 19720	1/2002	0.0035	100.00%	0.0035	0.0320%		\$9.25
384	3	Sandra McClure\225 Parsons Road Landenberg PA 19350	1/2002	0.0035	100.00%	0.0035	0.0320%		\$9.25
385	3	Peggy Wentzel\525 Kirks Mill Road Lincoln University PA 19352	1/2002	0.0035	100.00%	0.0035	0.0320%		\$9.25
386	3	Richard MacCauley\4564 Byrd Mill Road Louisa VA 23093	1/2002	0.0035	100.00%	0.0035	0.0320%		\$9.25
387	3	Ronnie MacCauley\2301 Wickham Road Bumpass VA 23024	1/2002	0.0035	100.00%	0.0035	0.0320%		\$9.25
388	3	Patricia Jernigan\219 Wickham Lane Bumpass VA 23024	1/2002	0.0035	100.00%	0.0035	0.0320%		\$9.25
389	3	Carol King\2080 Wickham Road Bumpass VA 23024	1/2002	0.0035	100.00%	0.0035	0.0320%		\$9.25
390	3	Laura King\2163 Wickham Road Bumpass VA 23024	1/2002	0.0035	100.00%	0.0035	0.0320%		\$9.25
391	3	Otis McGlothlin Jr.\145 Spring Hill Road Rising Sun MD 21911	1/429	0.0162	100.00%	0.0162	0.1492%		\$43.17
392	3	Richard McGlothlin\62 Martic Heights Drive Holtwood PA 17532	1/429	0.0162	100.00%	0.0162	0.1492%		\$43.17
393	3	Theresa Grevis\169 Riverview Road Delta PA 17314	1/429	0.0162	100.00%	0.0162	0.1492%		\$43.17
394	3	Gregory B. McCardell\904 Hopewell Road Port Deposit MD 21904	1/858	0.0081	100.00%	0.0081	0.0746%		\$21.58
395	3	Scott A. McCardell\214 Mike Drive Elkton MD 21921	1/858	0.0081	100.00%	0.0081	0.0746%		\$21.58
396	3	Melanie Kohler\147 Pilottown Road Peach Bottom PA 17563	2/2145	0.0065	100.00%	0.0065	0.0597%		\$17.27
397	3	Valerie McGlothlin\901 6530 Road #1308 Montrose CO 81401	2/2145	0.0065	100.00%	0.0065	0.0597%		\$17.27
398	3	Terry Young\3209 Lucky Drive Street MD 21154	2/2145	0.0065	100.00%	0.0065	0.0597%		\$17.27
399	3	Trudy Dare McGlothlin\3209 Lucky Drive Street MD 21154	2/2145	0.0065	100.00%	0.0065	0.0597%		\$17.27
400	3	Susan Eshleman\395 Joseph Biggs Memorial Hwy Rising Sun MD 21911	1/572	0.0122	100.00%	0.0122	0.1119%		\$32.38
401	3	Bruce Ewing\19112 Golden Cacocon Place Lutz FL 33558	1/572	0.0122	100.00%	0.0122	0.1119%		\$32.38
402	3	Karen Williams\1621 Liberty Grove Road Conowingo MD 21918	1/572	0.0122	100.00%	0.0122	0.1119%		\$32.38
403	3	Robert Revere\927 Leeds Avenue Baltimore MD 21229	1/572	0.0122	100.00%	0.0122	0.1119%		\$32.38
404	3	Daniel R. Shortridge\311 S College Street Dallas NC 28034	1/1248	0.0056	100.00%	0.0056	0.0513%		\$14.84
405	3	Mary Shortridge Armes\24404 Green Spring Road Abingdon VA 24211	1/156	0.0446	100.00%	0.0446	0.4104%		\$118.71
406	3	Beulah Mae Shortridge\21281 Riverside Drive Grundy VA 24614	1/156	0.0446	100.00%	0.0446	0.4104%		\$118.71
407	3	Hassel Shortridge\1218 Stringer Road Belton SC 29627	1/156	0.0446	100.00%	0.0446	0.4104%		\$118.71
408	3	Lola Skeens\902 Hammonds Lane Brooklyn Park MD 21225	1/156	0.0446	100.00%	0.0446	0.4104%		\$118.71
409	3	Linda MacDonald\PO Box 1091 Hayesville NC 28904	1/312	0.0223	100.00%	0.0223	0.2052%		\$59.35

3 Tract 3 (total acreage)

6.9500

410	3	Oma Sue Rollins\4745 Thoroughgood Drive Virginia Beach VA 23455	1/1872	0.0037	100.00%	0.0037	0.0342%		\$9.89
411	3	Jackie Deyarmon\1351 E Little Creek Road #25 Norfolk VA 23518	1/1872	0.0037	100.00%	0.0037	0.0342%		\$9.89
412	3	Joel Steve McClanahan\206 Hill Creek Road Richlands VA 24641	1/1872	0.0037	100.00%	0.0037	0.0342%		\$9.89
413	3	Caudle Belcher\1804 Skyline Drive Norfolk VA 23518	1/1872	0.0037	100.00%	0.0037	0.0342%		\$9.89
414	3	Jackie Deyarmon\1351 E Little Creek Road #25 Norfolk VA 23518	1/1872	0.0037	100.00%	0.0037	0.0342%		\$9.89
415	3	Michael W. Shortridge\48 Green Field Court London KY 40741	1/468	0.0149	100.00%	0.0149	0.1368%		\$39.57
416	3	Barbara Flannery\1520 McWhorter Road London KY 40741	1/468	0.0149	100.00%	0.0149	0.1368%		\$39.57
417	3	Marlene Rife\4533 Hale Creek Road Pilgrims Knob VA 24634	1/156	0.0446	100.00%	0.0446	0.4104%		\$118.71
418	3	John M. Shortridge Jr.\17619 Riverside Drive Vansant VA 24656	1/156	0.0446	100.00%	0.0446	0.4104%		\$118.71
419	3	Donald F. Shortridge\111 Perry Street Tazewell VA 24651	1/156	0.0446	100.00%	0.0446	0.4104%		\$118.71
420	3	Allen Lane Willis\3406 Rolling Road High Point NC 27265	1/2808	0.0025	100.00%	0.0025	0.0228%		\$6.59
421	3	Timothy W. Willis\835 Morning Star Road Appomattox VA 24522	1/2808	0.0025	100.00%	0.0025	0.0228%		\$6.59
422	3	Brooke Wengerd\145 Gibson Drive Christiansburg VA 24073	1/2808	0.0025	100.00%	0.0025	0.0228%		\$6.59
423	3	James Edward Deel\303 Vaden Drive Gretna VA 24557	1/702	0.0099	100.00%	0.0099	0.0912%		\$26.38
424	3	Wanda Lizotte\903 Southview Drive O'Fallon IL 62269	1/702	0.0099	100.00%	0.0099	0.0912%		\$26.38
425	3	Ruth Hix\21137 Rogers Clark Blvd Ruther Glen VA 22546	1/702	0.0099	100.00%	0.0099	0.0912%		\$26.38
426	3	Diana Dillard\1264 Stone Mill Road Hurt VA 24563	1/702	0.0099	100.00%	0.0099	0.0912%		\$26.38
427	3	Tammy Osborne\3748 Rockford School Road Gretna VA 24557	1/702	0.0099	100.00%	0.0099	0.0912%		\$26.38
428	3	Etta Ruth Justus\397 Terry Drive Richlands VA 24641	2/429	0.0324	100.00%	0.0324	0.2984%		\$86.33
429	3	Carol Baldrige\2033 Westwood Drive Defiance OH 43512	2/3003	0.0046	100.00%	0.0046	0.0426%		\$12.33
430	3	Elmer Baldrige\26134 Arena Avenue Defiance OH 43512	2/3003	0.0046	100.00%	0.0046	0.0426%		\$12.33
431	3	Howard Coleman Jr.\18905 Road E16 Continental OH 45831	1/9009	0.0008	100.00%	0.0008	0.0071%		\$2.06
432	3	Robert Coleman\101 Maple Street Dupont OH 45837	1/9009	0.0008	100.00%	0.0008	0.0071%		\$2.06
433	3	Teresa Jones\6625 Road 21 Continental OH 45831	1/9009	0.0008	100.00%	0.0008	0.0071%		\$2.06
434	3	Wanda Winkle\PO Box 76 Continental OH 45831	1/9009	0.0008	100.00%	0.0008	0.0071%		\$2.06
435	3	Brenda Thedford\100 John Deere Drive Spring City TN 37381	1/9009	0.0008	100.00%	0.0008	0.0071%		\$2.06
436	3	Carol Baldrige\2033 Westwood Drive Defiance OH 43512	2/15015	0.0009	100.00%	0.0009	0.0085%		\$2.47
437	3	Howard Coleman Jr.\18905 Road E16 Continental OH 45831	1/45045	0.0002	100.00%	0.0002	0.0014%		\$0.41
438	3	Robert Coleman\101 Maple Street Dupont OH 45837	1/45045	0.0002	100.00%	0.0002	0.0014%		\$0.41
439	3	Teresa Jones\6625 Road 21 Continental OH 45831	1/45045	0.0002	100.00%	0.0002	0.0014%		\$0.41
440	3	Wanda Winkle\PO Box 76 Continental OH 45831	1/45045	0.0002	100.00%	0.0002	0.0014%		\$0.41
441	3	Brenda Thedford\100 John Deere Drive Spring City TN 37381	1/45045	0.0002	100.00%	0.0002	0.0014%		\$0.41
442	3	Elmer Baldrige\26134 Arena Avenue Defiance OH 43512	2/15015	0.0009	100.00%	0.0009	0.0085%		\$2.47

3 Tract 3 (total acreage)

6.9500

443	3	Wanda Faye Baldridge\6668 Old Blacksmith Drive Burke VA 22015	2/2145	0.0065	100.00%	0.0065	0.0597%		\$17.27
444	3	Mavis B. Grinnell\PO Box 477 Perry MI 48872	2/2145	0.0065	100.00%	0.0065	0.0597%		\$17.27
445	3	Karen Sparks\20399 County Road 10 Defiance OH 43512	2/2145	0.0065	100.00%	0.0065	0.0597%		\$17.27
446	3	Roger Lee Shortridge\5463 Vaughn Avenue Dublin VA 24084	1/429	0.0162	100.00%	0.0162	0.1492%		\$43.17
447	3	Larry V. Horne\645 Long Level Road SW Floyd VA 24091	1/1287	0.0054	100.00%	0.0054	0.0497%		\$14.39
448	3	Keith D. Horne\5349 Fairview Court Dublin VA 24084	1/1287	0.0054	100.00%	0.0054	0.0497%		\$14.39
449	3	Sharon Beasley\349 Dutchman's Meadow Drive Mount Holly NC 28120	1/1287	0.0054	100.00%	0.0054	0.0497%		\$14.39
450	3	Jesse Ray McGlothlin\365 Old Stage Trail Bristol TN 37620	2/1287	0.0108	100.00%	0.0108	0.0995%		\$28.78
451	3	Ned D. McGlothlin\4128 Old Jonesboro Road Bristol TN 37620	2/1287	0.0108	100.00%	0.0108	0.0995%		\$28.78
452	3	Barbara Jones\136 Watersedge Drive E5 Pawleys Island SC 29585	2/429	0.0324	100.00%	0.0324	0.2984%		\$86.33
453	3	Ronnie Edd McGlothlin\7312 Risdan Road Vermillion OH 44089	1/429	0.0162	100.00%	0.0162	0.1492%		\$43.17
454	3	Tommie Clyde McGlothlin\308 Altamont Road Vermillion OH 44089	1/429	0.0162	100.00%	0.0162	0.1492%		\$43.17
455	3	Allen Lane Willis\3406 Rolling Road High Point NC 27265	1/82368	0.0001	100.00%	0.0001	0.0008%		\$0.22
456	3	Timothy W. Willis\835 Morning Star Road Appomattox VA 24522	1/82368	0.0001	100.00%	0.0001	0.0008%		\$0.22
457	3	Brooke Wengerd\145 Gibson Drive Christiansburg VA 24073	1/82368	0.0001	100.00%	0.0001	0.0008%		\$0.22
458	3	James Edward Deel\303 Vaden Drive Gretna VA 24557	1/20592	0.0003	100.00%	0.0003	0.0031%		\$0.90
459	3	Wanda Lizotte\903 Southview Drive O'Fallon IL 62269	1/20592	0.0003	100.00%	0.0003	0.0031%		\$0.90
460	3	Ruth Hix\21137 Rogers Clark Blvd Ruther Glen VA 22546	1/20592	0.0003	100.00%	0.0003	0.0031%		\$0.90
461	3	Diana Dillard\1264 Stone Mill Road Hurt VA 24563	1/20592	0.0003	100.00%	0.0003	0.0031%		\$0.90
462	3	Tammy Osborne\3748 Rockford School Road Gretna VA 24557	1/20592	0.0003	100.00%	0.0003	0.0031%		\$0.90
463	3	Carol Baldridge\2033 Westwood Drive Defiance OH 43512	1/17160	0.0004	100.00%	0.0004	0.0037%		\$1.08
464	3	Elmer Baldridge\26134 Arena Avenue Defiance OH 43512	1/17160	0.0004	100.00%	0.0004	0.0037%		\$1.08
465	3	Howard Coleman Jr.\18905 Road E16 Continental OH 45831	1/102960	0.0001	100.00%	0.0001	0.0006%		\$0.18
466	3	Robert Coleman\101 Maple Street Dupont OH 45837	1/102960	0.0001	100.00%	0.0001	0.0006%		\$0.18
467	3	Teresa Jones\6625 Road 21 Continental OH 45831	1/102960	0.0001	100.00%	0.0001	0.0006%		\$0.18
468	3	Wanda Winkle\PO Box 76 Continental OH 45831	1/102960	0.0001	100.00%	0.0001	0.0006%		\$0.18
469	3	Brenda Thedford\100 John Deere Drive Spring City TN 37381	1/102960	0.0001	100.00%	0.0001	0.0006%		\$0.18
470	3	Wanda Faye Baldridge\6668 Old Blacksmith Drive Burke VA 22015	1/17160	0.0004	100.00%	0.0004	0.0037%		\$1.08
471	3	Mavis B. Grinnell\PO Box 477 Perry MI 48872	1/17160	0.0004	100.00%	0.0004	0.0037%		\$1.08
472	3	Karen Sparks\20399 County Road 10 Defiance OH 43512	1/17160	0.0004	100.00%	0.0004	0.0037%		\$1.08
473	3	Jesse Ray McGlothlin\365 Old Stage Trail Bristol TN 37620	1/10296	0.0007	100.00%	0.0007	0.0062%		\$1.80
474	3	Ned D. McGlothlin\4128 Old Jonesboro Road Bristol TN 37620	1/10296	0.0007	100.00%	0.0007	0.0062%		\$1.80
475	3	Barbara Jones\136 Watersedge Drive E5 Pawleys Island SC 29585	1/3432	0.0020	100.00%	0.0020	0.0187%		\$5.40

3 Tract 3 (total acreage)

6.9500

476	3	Ronnie Edd McGlothlin\7312 Risdan Road Vermillion OH 44089	1/6864	0.0010	100.00%	0.0010	0.0093%	\$2.70
477	3	Tommie Clyde McGlothlin\308 Altamont Road Vermillion OH 44089	1/6864	0.0010	100.00%	0.0010	0.0093%	\$2.70
478	3	Etta Ruth Justus\397 Terry Drive Richlands VA 24641	1/1716	0.0041	100.00%	0.0041	0.0373%	\$10.79
479	3	Dale R. McGlothlin\1184 Sycamore Road Grundy VA 24614	1/1716	0.0041	100.00%	0.0041	0.0373%	\$10.79
480	3	Dale R. McGlothlin\1184 Sycamore Road Grundy VA 24614	2/429	0.0324	100.00%	0.0324	0.2984%	\$86.33
481	3	Nancy Moore, Trustee\9728 Taylor Court Pickerington OH 43147	1/650	0.0107	100.00%	0.0107	0.0985%	\$28.49
482	3	Nancy Moore \9728 Taylor Court Pickerington OH 43147	1/650	0.0107	100.00%	0.0107	0.0985%	\$28.49
483	3	Gary Matney\480 Maid Street Pounding Mill VA 24637	1/780	0.0089	100.00%	0.0089	0.0821%	\$23.74
484	3	Victoria Looney\PO Box 125 Grundy VA 24614	1/780	0.0089	100.00%	0.0089	0.0821%	\$23.74
485	3	Bobby J. Matney\1095 Boggy Creek Road Raven VA 24639	1/780	0.0089	100.00%	0.0089	0.0821%	\$23.74
486	3	Billy Earl Matney\1896 US Highway 23 N Weber City VA 24290	1/780	0.0089	100.00%	0.0089	0.0821%	\$23.74
487	3	Jennifer Slone\178 Red Oak Hill Pikeville KY 41501	1/2340	0.0030	100.00%	0.0030	0.0274%	\$7.91
488	3	Carol Mullins\4010 Foundry Hill Road Puryear TN 38251	1/2340	0.0030	100.00%	0.0030	0.0274%	\$7.91
489	3	Jessica Coleman\1555 Ratliff Creek Road Pikeville KY 41501	1/2340	0.0030	100.00%	0.0030	0.0274%	\$7.91
490	3	Mildred C. Gilliam\3236 Hackworth Street Ashland KY 41101	1/780	0.0089	100.00%	0.0089	0.0821%	\$23.74
491	3	Mary E. Charles\707 E Darling Street Paragould AR 72450	1/2340	0.0030	100.00%	0.0030	0.0274%	\$7.91
492	3	Craig Hudson Charles\707 E Darling Street Paragould AR 72450	1/7020	0.0010	100.00%	0.0010	0.0091%	\$2.64
493	3	Jeffery Franklin Charles\3107 Canterbury Paragould AR 72450	1/7020	0.0010	100.00%	0.0010	0.0091%	\$2.64
494	3	Benjamin P. Charles\707 E Darling Street Paragould AR 72450	1/7020	0.0010	100.00%	0.0010	0.0091%	\$2.64
495	3	William G. Robinson\248 West Halfway Branch Road Walhalla SC 29691	1/780	0.0089	100.00%	0.0089	0.0821%	\$23.74
496	3	Norma Sue Bowlin\2466 Brights Pike Morristown TN 37814	1/780	0.0089	100.00%	0.0089	0.0821%	\$23.74
497	3	Ronnie Lee McGlothlin\PO Box 127 Richlands VA 24641	1/780	0.0089	100.00%	0.0089	0.0821%	\$23.74
498	3	Norma Sue Bowlin\2466 Brights Pike Morristown TN 37814	1/390	0.0178	100.00%	0.0178	0.1641%	\$47.48
499	3	Ronnie Lee McGlothlin\PO Box 127 Richlands VA 24641	1/390	0.0178	100.00%	0.0178	0.1641%	\$47.48
500	3	Donald G. Wheatmore\5624 Wheatmore Court Mason OH 45040	1/390	0.0178	100.00%	0.0178	0.1641%	\$47.48
501	3	Dan McGlothlin\1630 Marilyn Lane Cincinnati OH 45231	1/390	0.0178	100.00%	0.0178	0.1641%	\$47.48
502	3	Joy Hermes\5730 Buckwheat Road Milford OH 45150	1/390	0.0178	100.00%	0.0178	0.1641%	\$47.48
503	3	Buford Lee McGlothlin\349 Granny's Road Pounding Mill VA 24637	1/130	0.0535	100.00%	0.0535	0.4924%	\$142.45
504	3	Kermit McGlothlin\3442 Dry Fork Road Vansant VA 24656	1/130	0.0535	100.00%	0.0535	0.4924%	\$142.45
505	3	Leonard Ray McGlothlin\PO Box 674 Vansant VA 24656	1/130	0.0535	100.00%	0.0535	0.4924%	\$142.45
506	3	Joyce Dotson Owens\PO Box 214 Vansant VA 24656	1/104	0.0668	100.00%	0.0668	0.6155%	\$178.06
507	3	Edward Dotson\1040 Vance Branch Road Vansant VA 24656	1/104	0.0668	100.00%	0.0668	0.6155%	\$178.06
508	3	Eleanor W. Looney\PO Box 726 Vansant VA 24656	1/26	0.2673	100.00%	0.2673	2.4621%	\$712.26

3 Tract 3 (total acreage)

6.9500

509	3	Mabel Mullins\12314 Slate Creek Road Grundy VA 24614	1/234	0.0297	100.00%	0.0297	0.2736%		\$79.14
510	3	Frazier A. Shortridge\244 Sun Valley Street Cedar Bluff VA 24609	1/234	0.0297	100.00%	0.0297	0.2736%		\$79.14
511	3	Clayton Shortridge\PO Box 564 Cedar Bluff VA 24609	1/234	0.0297	100.00%	0.0297	0.2736%		\$79.14
512	3	Mabel Mullins\12314 Slate Creek Road Grundy VA 24614	1/468	0.0149	100.00%	0.0149	0.1368%		\$39.57
513	3	Frazier A. Shortridge\244 Sun Valley Street Cedar Bluff VA 24609	1/468	0.0149	100.00%	0.0149	0.1368%		\$39.57
514	3	Clayton Shortridge\PO Box 564 Cedar Bluff VA 24609	1/468	0.0149	100.00%	0.0149	0.1368%		\$39.57
515	3	Rita C. Hale\5119 Dismal River Road Oakwood VA 24631	1/1872	0.0037	100.00%	0.0037	0.0342%		\$9.89
516	3	Elaine Clevinger\1251 Ray Clevinger Road Grundy VA 24614	1/1248	0.0056	100.00%	0.0056	0.0513%		\$14.84
517	3	Beecher W. Elswick\624 Henson Hill Road Bristol TN 37620	1/1248	0.0056	100.00%	0.0056	0.0513%		\$14.84
518	3	Engie Rose\286 Geese Lane Clintwood VA 24228	1/2496	0.0028	100.00%	0.0028	0.0256%		\$7.42
519	3	Ersel Dexter Ramey\PO Box 446 Abingdon VA 24211	1/2496	0.0028	100.00%	0.0028	0.0256%		\$7.42
520	3	Elizabeth Ann Sweeney\PO Box 285 Hamilton VA 22068	1/2496	0.0028	100.00%	0.0028	0.0256%		\$7.42
521	3	Jermimiah Ramey\PO Box 422 Alma WI 54610	1/4992	0.0014	100.00%	0.0014	0.0128%		\$3.71
522	3	Teena Street\PO Box 76 Mavisdale VA 24627	1/2496	0.0028	100.00%	0.0028	0.0256%		\$7.42
523	3	Scotty Sollien\6401 Lovers Gap Road Vansant VA 24656	1/2496	0.0028	100.00%	0.0028	0.0256%		\$7.42
524	3	Gladiola Compton\6500 S Magnolia Avenue Ocala FL 34471	1/2496	0.0028	100.00%	0.0028	0.0256%		\$7.42
525	3	Valerie Ringstaff\17294 Ashley Hills Circle Abingdon VA 24211	1/9984	0.0007	100.00%	0.0007	0.0064%		\$1.85
526	3	Morissa Nagel\9609 Leslieshire Drive Raleigh NC 27615	1/9984	0.0007	100.00%	0.0007	0.0064%		\$1.85
527	3	Adam Harr\33 W Main Street Canton NY 13617	1/9984	0.0007	100.00%	0.0007	0.0064%		\$1.85
528	3	Mary Sollien\25153 Bowman Road Abingdon VA 24211	1/2496	0.0028	100.00%	0.0028	0.0256%		\$7.42
529	3	Robert Baldauf\1607 Hempstead Court Joppa MD 21085	1/1872	0.0037	100.00%	0.0037	0.0342%		\$9.89
530	3	William Baldauf\4049 Robin Hood Drive York PA 17408	1/1872	0.0037	100.00%	0.0037	0.0342%		\$9.89
531	3	Sharon Montgomery\715 White Oak Drive Bel Air MD 21014	1/1872	0.0037	100.00%	0.0037	0.0342%		\$9.89
532	3	Nara Elswick\11 South Meadow Drive Glen Burnie MD 21060	1/624	0.0111	100.00%	0.0111	0.1026%		\$29.68
533	3	Don Nuckles\7366 Woodlawn Lane Warrenton VA 20187	1/624	0.0111	100.00%	0.0111	0.1026%		\$29.68
534	3	Don Nuckles\7366 Woodlawn Lane Warrenton VA 20187	1/117	0.0594	100.00%	0.0594	0.5471%		\$158.28
535	3	Robert Baldauf\1607 Hempstead Court Joppa MD 21085	1/351	0.0198	100.00%	0.0198	0.1824%		\$52.76
536	3	William Baldauf\4049 Robin Hood Drive York PA 17408	1/351	0.0198	100.00%	0.0198	0.1824%		\$52.76
537	3	Sharon Montgomery\715 White Oak Drive Bel Air MD 21014	1/351	0.0198	100.00%	0.0198	0.1824%		\$52.76
538	3	Nara Elswick\11 South Meadow Drive Glen Burnie MD 21060	1/117	0.0594	100.00%	0.0594	0.5471%		\$158.28
539	3	Donna Owens\247 Willis Hideaway Road Haysi VA 24256	1/195	0.0356	100.00%	0.0356	0.3283%		\$94.97
540	3	Pamela Mabry\505 Edgewood Road Bluefield VA 24605	1/260	0.0267	100.00%	0.0267	0.2462%		\$71.23
541	3	Tonya Davis\705 37th Street Vienna WV 26105	1/585	0.0119	100.00%	0.0119	0.1094%		\$31.66

3 Tract 3 (total acreage)

6.9500

542	3	The Brady Thomas Anderson Trust\c/o Tonya Davis 705 37th Street Vienna WV 26105	1/585	0.0119	100.00%	0.0119	0.1094%		\$31.66
543	3	Martha Eichman\1142 Park Blvd New Haven IN 46774	1/780	0.0089	100.00%	0.0089	0.0821%		\$23.74
544	3	Bonnie Debolt\5133 W 625 N Wawaka IN 46794	1/780	0.0089	100.00%	0.0089	0.0821%		\$23.74
545	3	John H. May\97 North Hodgens Circle Travelers Rest SC 29690	1/520	0.0134	100.00%	0.0134	0.1231%		\$35.61
546	3	Sandra Gail Mullins\5916 Redbud Lane Tuscaloosa AL 35405	1/520	0.0134	100.00%	0.0134	0.1231%		\$35.61
547	3	Tyrone Murphy\2460 S Simonson Street Columbia City IN 46725	1/780	0.0089	100.00%	0.0089	0.0821%		\$23.74
548	3	Danny Murphy\2695 E Beech Ave Columbia City IN 46725	1/780	0.0089	100.00%	0.0089	0.0821%		\$23.74
549	3	Fawn Murphy\1439 Wall Street Fort Wayne IN 46802	1/780	0.0089	100.00%	0.0089	0.0821%		\$23.74
550	3	James Michael Murphy\4125 West 750 N Columbia City IN 46725	1/1300	0.0053	100.00%	0.0053	0.0492%		\$14.25
551	3	Jody L. Grabner\4784 Malcolm Court Columbia City IN 46725	1/1300	0.0053	100.00%	0.0053	0.0492%		\$14.25
552	3	Zella Annette Melvin\2828 East Stalf Road Columbia City IN 46725	1/1300	0.0053	100.00%	0.0053	0.0492%		\$14.25
553	3	Kelly J. Shoda\525 East Van Buren Columbia City IN 46725	1/1300	0.0053	100.00%	0.0053	0.0492%		\$14.25
554	3	Joseph Charles Murphy\475 South Wolf Road Columbia City IN 46725	1/1300	0.0053	100.00%	0.0053	0.0492%		\$14.25
555	3	Alice Doty\4725 St Simons Lane Cumming GA 30040	1/260	0.0267	100.00%	0.0267	0.2462%		\$71.23
556	3	Helen Clevinger\1931 Elkhorn Creek Road Elkhorn City KY 41522	1/260	0.0267	100.00%	0.0267	0.2462%		\$71.23
557	3	Steven Murphy\PO Box 672 Mt. Zion GA 30150	1/520	0.0134	100.00%	0.0134	0.1231%		\$35.61
558	3	Judy Crabtree\228 Hunt Lane Benton TN 37307	1/780	0.0089	100.00%	0.0089	0.0821%		\$23.74
559	3	Janette Fay Brown\138 Wellington St Anderson SC 29624	1/1560	0.0045	100.00%	0.0045	0.0410%		\$11.87
560	3	Ricky Ray Masters\402-C Curtis Road Greenville SC 29611	1/1560	0.0045	100.00%	0.0045	0.0410%		\$11.87
561	3	Linda Beach\141 Holly Hill Road Princeton WV 24740	1/2340	0.0030	100.00%	0.0030	0.0274%		\$7.91
562	3	Bonita Costello\174 Maple Avenue Eminence KY 40019	1/2340	0.0030	100.00%	0.0030	0.0274%		\$7.91
563	3	Hershel Lester\16581 Holy Cross Lane Saint Robert MO 65584	1/2340	0.0030	100.00%	0.0030	0.0274%		\$7.91
564	3	Harold Fred Rife\3080 N River Rd NE Apt J1 Warren OH 44483	1/780	0.0089	100.00%	0.0089	0.0821%		\$23.74
565	3	Darrell Gene Hale\211 Majestic Valley Road Lebanon VA 24266	1/130	0.0535	100.00%	0.0535	0.4924%		\$142.45
566	3	Patsy Coleman\135 Lori Circle Chuckey TN 37641	1/390	0.0178	100.00%	0.0178	0.1641%		\$47.48
567	3	Patsy Coleman\135 Lori Circle Chuckey TN 37641	1/390	0.0178	100.00%	0.0178	0.1641%		\$47.48
568	3	Emery Hale\11391 N Panda Bear Terrace Dunnellon FL 34433	1/1040	0.0067	100.00%	0.0067	0.0616%		\$17.81
569	3	Tivis Hale\906 N 5th Ave NE Apt 401 Rome GA 30161	1/1040	0.0067	100.00%	0.0067	0.0616%		\$17.81
570	3	James Hale\7377 Noble Road Windsor OH 44099	1/1040	0.0067	100.00%	0.0067	0.0616%		\$17.81
571	3	Nelson Hale\12575 Kendall Road Orange VA 22960	1/1040	0.0067	100.00%	0.0067	0.0616%		\$17.81
572	3	Larry Hale\PO Box 1344 Cartersville GA 30121	1/1040	0.0067	100.00%	0.0067	0.0616%		\$17.81
573	3	Beatrice Baier\5051 US Route 322 Williamsfield OH 44093	1/1040	0.0067	100.00%	0.0067	0.0616%		\$17.81
574	3	Maudine Cooper\53960 Drake Farm Road Pleasant City OH 43772	1/1040	0.0067	100.00%	0.0067	0.0616%		\$17.81

3 Tract 3 (total acreage)

6.9500

575	3	Shelby Deskins\6972 Riverside Drive Raven VA 24639	1/1040	0.0067	100.00%	0.0067	0.0616%		\$17.81
576	3	Wilma Fiorentino\9958 Highland Way Streetsboro OH 44241	1/910	0.0076	100.00%	0.0076	0.0703%		\$20.35
577	3	Vesta Jackson\8309 Vineyard Avenue Cleveland OH 44105	1/910	0.0076	100.00%	0.0076	0.0703%		\$20.35
578	3	Cathy M. Jackson\4227 E 71st Street Cleveland OH 44105	1/910	0.0076	100.00%	0.0076	0.0703%		\$20.35
579	3	Barbara Tackett\3441 E 50th Street Cleveland OH 44127	1/910	0.0076	100.00%	0.0076	0.0703%		\$20.35
580	3	James Jackson\8309 Vineyard Avenue Cleveland OH 44105	1/910	0.0076	100.00%	0.0076	0.0703%		\$20.35
581	3	Timothy Jackson\9202 Vineyard Avenue Cleveland OH 44105	1/910	0.0076	100.00%	0.0076	0.0703%		\$20.35
582	3	Michael Dean Jackson\8309 Vineyard Avenue Cleveland OH 44105	1/910	0.0076	100.00%	0.0076	0.0703%		\$20.35
583	3	Avery Clint Jackson\491 Christian Fork Loop Princeton WV 24740	1/1690	0.0041	100.00%	0.0041	0.0379%		\$10.96
584	3	Juanita Jackson\221 Garfield Street Beckley WV 25801	1/1690	0.0041	100.00%	0.0041	0.0379%		\$10.96
585	3	Doris Vanover\165 Rocky Mt Road Pipestem WV 25979	1/1690	0.0041	100.00%	0.0041	0.0379%		\$10.96
586	3	Glada Cline\304 Nancy Avenue Diamond WV 25015	1/1690	0.0041	100.00%	0.0041	0.0379%		\$10.96
587	3	Lavinia Gilliam\517 Oaklawn Road Simpsonville SC 29680	1/5070	0.0014	100.00%	0.0014	0.0126%		\$3.65
588	3	Tarita Dilly\6314 Wedgewood St Unit F Myrtle Beach SC 29572	1/5070	0.0014	100.00%	0.0014	0.0126%		\$3.65
589	3	Rebecca Carol East\4054 N 680 E Darlington IN 47940	1/1690	0.0041	100.00%	0.0041	0.0379%		\$10.96
590	3	Gleason Jackson\5929 Old Meadow Road Charlotte NC 28227	1/1690	0.0041	100.00%	0.0041	0.0379%		\$10.96
591	3	Acie Jackson\909 Piano Road Florence SC 29501	1/1690	0.0041	100.00%	0.0041	0.0379%		\$10.96
592	3	Emma Sue Addair\634 23rd Avenue NE Hickory NC 28601	1/1690	0.0041	100.00%	0.0041	0.0379%		\$10.96
593	3	Cletis Jackson\PO Box 181 Iaeger WV 24844	1/1690	0.0041	100.00%	0.0041	0.0379%		\$10.96
594	3	Debra Jackson\PO Box 270 Ikes Fork WV 24845	1/1690	0.0041	100.00%	0.0041	0.0379%		\$10.96
595	3	Lennis Jackson\2104 Coal Heritage Road Iaeger W 24844	1/1690	0.0041	100.00%	0.0041	0.0379%		\$10.96
596	3	Kyle Robinson\PO Box 592 Pickens SC 29671	1/5200	0.0013	100.00%	0.0013	0.0123%		\$3.56
597	3	Rebekah Stewart\111 CH Blair Drive Pickens SC 29671	1/5200	0.0013	100.00%	0.0013	0.0123%		\$3.56
598	3	Judy Crabtree\228 Hunt Lane Benton TN 37307	1/1300	0.0053	100.00%	0.0053	0.0492%		\$14.25
599	3	Janette Fay Brown\138 Wellington St Anderson SC 29624	1/2600	0.0027	100.00%	0.0027	0.0246%		\$7.12
600	3	Ricky Ray Masters\402-C Curtis Road Greenville SC 29611	1/2600	0.0027	100.00%	0.0027	0.0246%		\$7.12
601	3	Judy Crabtree\228 Hunt Lane Benton TN 37307	1/1300	0.0053	100.00%	0.0053	0.0492%		\$14.25
602	3	Julie Mosley\2339 Starnes Road Edgmoor SC 29712	1/1300	0.0053	100.00%	0.0053	0.0492%		\$14.25
603	3	Ralph C. Robinson\179 Independent Lane Pickens SC 29671	1/1300	0.0053	100.00%	0.0053	0.0492%		\$14.25
604	3	Edcel Clair Rowe\2886 Pinoak Lane NW Warren OH 44485	1/390	0.0178	100.00%	0.0178	0.1641%		\$47.48
605	3	Betty J. Magnuson\3811 Valinda Way Klamath Falls OR 97603	1/390	0.0178	100.00%	0.0178	0.1641%		\$47.48
606	3	Carlos Jackson\2417 Tongas Ave Suite 111 Ketchikan AK 99901	1/390	0.0178	100.00%	0.0178	0.1641%		\$47.48
607	3	Logan McGlothlin\424 Creekside Drive Mt. Carmel TN 37645	1/1287	0.0054	100.00%	0.0054	0.0497%		\$14.39
608	3	Bonnie McGlothlin\2267 Robert Creek Road Hilton VA 24258	1/429	0.0162	100.00%	0.0162	0.1492%		\$43.17

3 Tract 3 (total acreage)

6.9500

609	3	Ralph E. McGlothlin Jr.\282 Collins Crest Cedar Bluff VA 24609	1/429	0.0162	100.00%	0.0162	0.1492%		\$43.17
610	3	Karen Hall\4862 W Grey Fox Circle Gum Spring VA 23065	1/572	0.0122	100.00%	0.0122	0.1119%		\$32.38
611	3	Daniel McGlothlin\4776 Caddell Lane Dublin VA 24084	1/572	0.0122	100.00%	0.0122	0.1119%		\$32.38
612	3	Karen Hall\4862 W Grey Fox Circle Gum Spring VA 23065	1/572	0.0122	100.00%	0.0122	0.1119%	30.72	\$1.66
613	3	Daniel McGlothlin\4776 Caddell Lane Dublin VA 24084	1/572	0.0122	100.00%	0.0122	0.1119%	30.72	\$1.66
614	3	Donald A. McGlothlin Jr.\PO Box 580 Lebanon VA 24266	1/1716	0.0041	100.00%	0.0041	0.0373%		\$10.79
615	3	Kevin T. McGlothlin\2285 Clifton Farm Road Honaker VA 24260	1/1716	0.0041	100.00%	0.0041	0.0373%		\$10.79
616	3	Wayne Burton Sr.\1010 N Martintown Road McCormick SC 29835	1/5148	0.0014	100.00%	0.0014	0.0124%		\$3.60
617	3	Joseph Laperla\3123 Patrick Henry Drive Apt 332 Falls Church VA 22044	1/5148	0.0014	100.00%	0.0014	0.0124%		\$3.60
618	3	Kenna Moose\146 E Vermont Ave Sebring OH 44672	1/858	0.0081	100.00%	0.0081	0.0746%		\$21.58
619	3	Michael Dixon\21045 Campground Rd Bristol VA 24202	1/858	0.0081	100.00%	0.0081	0.0746%		\$21.58
620	3	Peggy Durham\607 S Westland Ave #6 Tampa FL 33606	1/429	0.0162	100.00%	0.0162	0.1492%		\$43.17
621	3	Sherry Bennett\155 Mountain Avenue Rocky Mount VA 24151	1/429	0.0162	100.00%	0.0162	0.1492%		\$43.17
622	3	F.E. Wampler\5124 Garden Place Court Rock Hill SC 29732	1/429	0.0162	100.00%	0.0162	0.1492%		\$43.17
623	3	Anne B. Fath\228 Kilmer Drive Urbanna VA 23175	1/24024	0.0003	100.00%	0.0003	0.0027%		\$0.77
624	3	Sharon B. Parsons\322 Wickham Glen Drive Richmond VA 23238	1/24024	0.0003	100.00%	0.0003	0.0027%		\$0.77
625	3	Betty J. McGlothlin\998 Glenwood St Cedar Bluff VA 24609	1/12012	0.0006	100.00%	0.0006	0.0053%		\$1.54
626	3	Una M. Bailey\PO Box 51 Richlands VA 24641	1/12012	0.0006	100.00%	0.0006	0.0053%		\$1.54
627	3	Norman McGlothlin\6239 Oak Leaf Lane Fayetteville PA 17222	1/12012	0.0006	100.00%	0.0006	0.0053%		\$1.54
628	3	Anne B. Fath\228 Kilmer Drive Urbanna VA 23175	1/24024	0.0003	100.00%	0.0003	0.0027%		\$0.77
629	3	Sharon B. Parsons\322 Wickham Glen Drive Richmond VA 23238	1/24024	0.0003	100.00%	0.0003	0.0027%		\$0.77
630	3	Betty J. McGlothlin\998 Glenwood St Cedar Bluff VA 24609	1/12012	0.0006	100.00%	0.0006	0.0053%		\$1.54
631	3	Una M. Bailey\PO Box 51 Richlands VA 24641	1/12012	0.0006	100.00%	0.0006	0.0053%		\$1.54
632	3	Norman McGlothlin\6239 Oak Leaf Lane Fayetteville PA 17222	1/12012	0.0006	100.00%	0.0006	0.0053%		\$1.54
633	3	Anne B. Fath\228 Kilmer Drive Urbanna VA 23175	1/2002	0.0035	100.00%	0.0035	0.0320%		\$9.25
634	3	Sharon B. Parsons\322 Wickham Glen Drive Richmond VA 23238	1/2002	0.0035	100.00%	0.0035	0.0320%		\$9.25
635	3	Betty J. McGlothlin\998 Glenwood St Cedar Bluff VA 24609	1/1001	0.0069	100.00%	0.0069	0.0640%		\$18.50
636	3	Una M. Bailey\PO Box 51 Richlands VA 24641	1/1001	0.0069	100.00%	0.0069	0.0640%		\$18.50
637	3	Norman McGlothlin\6239 Oak Leaf Lane Fayetteville PA 17222	1/1001	0.0069	100.00%	0.0069	0.0640%		\$18.50
638	3	Ann Mullins Washburn\2517 Capstone Drive Tallahassee FL 32312	1/858	0.0081	100.00%	0.0081	0.0746%		\$21.58
639	3	Mike Mullins\1445 Westerly Terrace Los Angeles CA 90026	1/858	0.0081	100.00%	0.0081	0.0746%		\$21.58
640	3	Charleen Dixon Seale\2653 Suffolk St Kingsport TN 37660	1/429	0.0162	100.00%	0.0162	0.1492%		\$43.17
641	3	Patricia Wade\2670 Wardell Road Pounding Mill VA 24637	1/1287	0.0054	100.00%	0.0054	0.0497%		\$14.39

3 Tract 3 (total acreage)

6.9500

642	3	Paula Morrow\241 Highland Springs Loop Inman SC 29349	1/1287	0.0054	100.00%	0.0054	0.0497%	\$14.39
643	3	W.A. Street Family Trust\PO Box 1475 Grundy VA 24614	1/143	0.0486	100.00%	0.0486	0.4477%	\$129.50
644	3	Bascom Matney\4841 25th Road N Arlington VA 22207	1/429	0.0162	100.00%	0.0162	0.1492%	\$43.17
645	3	Helen Carol Mamone\600 Alexander Circle Bluefield VA 24605	1/429	0.0162	100.00%	0.0162	0.1492%	\$43.17
646	3	Ann C. Rauhauser\2621 Stuart Ave #4 Richmond VA 23220	1/429	0.0162	100.00%	0.0162	0.1492%	\$43.17
647	3	Joseph Blair McGlothlin\PO Box 71 Cedar Bluff VA 24609	1/286	0.0243	100.00%	0.0243	0.2238%	\$64.75
648	3	Katherine M. Warren\2208 Wingfield Road Charlottesville VA 22901	1/286	0.0243	100.00%	0.0243	0.2238%	\$64.75
649	3	St. Jude Children's Research Hospital\501 St. Jude Place Memphis TN 38105	1/572	0.0122	100.00%	0.0122	0.1119%	\$32.38
650	3	Children's Hospital of Richmond\2924 Brook Road Richmond VA 23220	1/572	0.0122	100.00%	0.0122	0.1119%	\$32.38
651	3	Shirley Presley\6814 Pounding Mill Branch Rd Pounding Mill VA 24637	1/286	0.0243	100.00%	0.0243	0.2238%	\$64.75
652	3	Donna Jean Grover\PO Box 823 Seeley Lake MT 59868	1/2496	0.0028	100.00%	0.0028	0.0256%	\$7.42
653	3	Penny Lee Pace\4302 E Broadway Road Phoenix AZ 85040	1/2496	0.0028	100.00%	0.0028	0.0256%	\$7.42
654	3	Phyllis Ann Hammer\4302 E Broadway Road Phoenix AZ 85040	1/2496	0.0028	100.00%	0.0028	0.0256%	\$7.42
655	3	Rebecca Lynn Wilkinson\936 E Virgo Place Chandler AZ 85249	1/2496	0.0028	100.00%	0.0028	0.0256%	\$7.42

4 Tract 4 (total acreage)

3.7100

1	4	Larry Roger Cox\157 E Clarendon Drive Smyrna DE 19977	1/360	0.0103	100.00%	0.0103	0.0949%	\$27.46
2	4	Nancy Gambill Cole\61 New Bridge Road Rising Sun MD 21911	1/135	0.0275	100.00%	0.0275	0.2531%	\$73.23
3	4	Charlotte Meaders\313 King Street Elkton MD 21921	1/270	0.0137	100.00%	0.0137	0.1266%	\$36.61
4	4	David Meaders\500 North Street Elkton MD 21921	1/135	0.0275	100.00%	0.0275	0.2531%	\$73.23
5	4	Howard L. Webb\1114 Primrose Lane Fruita CO 81521	1/360	0.0103	100.00%	0.0103	0.0949%	\$27.46
6	4	Lucille W. Perkins\483 Sylmar Road Rising Sun MD 21911	1/360	0.0103	100.00%	0.0103	0.0949%	\$27.46
7	4	Kirk L. Webb\1851 Dixie Lee Highway Spring City TN 37381	1/360	0.0103	100.00%	0.0103	0.0949%	\$27.46
8	4	Virginia Quinn\1232 Oldfield Point Road Elkton MD 21921	1/120	0.0309	100.00%	0.0309	0.2848%	\$82.38
9	4	Bonnie Jester\453 Bouchelle Road Elkton MD 21921	1/120	0.0309	100.00%	0.0309	0.2848%	\$82.38
10	4	Yvonne King\26 Joseph Gallaher Street Elkton MD 21921	1/300	0.0124	100.00%	0.0124	0.1139%	\$32.95
11	4	Donald R. Sampson\50 Bridle Trail Pueblo CO 81005	1/300	0.0124	100.00%	0.0124	0.1139%	\$32.95
12	4	Darvin G. Sampson\12 Cedar Court Newark DE 19702	1/300	0.0124	100.00%	0.0124	0.1139%	\$32.95
13	4	Jerry L. Sampson\176 Razor Strap Road North East MD 21901	1/300	0.0124	100.00%	0.0124	0.1139%	\$32.95
14	4	Kenneth Sampson\55 Brooks Lane Elkton MD 21921	1/300	0.0124	100.00%	0.0124	0.1139%	\$32.95
15	4	Viola Holman\91 Bard Cameron Road Rising Sun MD 21911	1/60	0.0618	100.00%	0.0618	0.5695%	\$164.76
16	4	James Leffew\7928 W Laura Street Dunnellon FL 34433	1/420	0.0088	100.00%	0.0088	0.0814%	\$23.54
17	4	George Leffew\675 Wheatley Road North East MD 21901	1/420	0.0088	100.00%	0.0088	0.0814%	\$23.54

4 Tract 4 (total acreage)

3.7100

18	4	Ronald Lee Webb Sr.\134 Chapel Branch Drive Hebron MD 21830	1/80	0.0464	100.00%	0.0464	0.4271%		\$123.57
19	4	Albert Moran Jr.\565 Oxford Road Lincoln University PA 19352	1/240	0.0155	100.00%	0.0155	0.1424%		\$41.19
20	4	Richard Moran\124 Woodview Lane Oxford PA 19363	1/240	0.0155	100.00%	0.0155	0.1424%		\$41.19
21	4	Patricia Todd\108 Carriage Drive Hockessin DE 19707	1/240	0.0155	100.00%	0.0155	0.1424%		\$41.19
22	4	James H. Webb\21 Misty Meadow Drive Port Deposit MD 21904	1/400	0.0093	100.00%	0.0093	0.0854%		\$24.71
23	4	Gloria Poe\60 Holly Avenue Bear DE 19701	1/400	0.0093	100.00%	0.0093	0.0854%		\$24.71
24	4	Bill R. Walden\272 Sugar Pine Drive Middletown DE 19709	1/400	0.0093	100.00%	0.0093	0.0854%		\$24.71
25	4	Mark S. Shupe\10A Buttonwood Ave New Castle DE 19720	1/400	0.0093	100.00%	0.0093	0.0854%		\$24.71
26	4	Loretta Cox Christian\1109 #A Kildeer Road PO Box 2914 McKinleyville CA 95519	1/210	0.0177	100.00%	0.0177	0.1627%		\$47.07
27	4	David Cox\PO Box 1023 Capitan NM 88316	1/210	0.0177	100.00%	0.0177	0.1627%		\$47.07
28	4	Natalie J. Carroll\3101 N Union Street Independence MO 64050	1/420	0.0088	100.00%	0.0088	0.0814%		\$23.54
29	4	Kenneth Brown, Jr.\6724 Sycamore Avenue Kansas City MO 64133	1/420	0.0088	100.00%	0.0088	0.0814%		\$23.54
30	4	Vivian F. Cox\60 Sycamore Drive North East MD 21901	1/420	0.0088	100.00%	0.0088	0.0814%		\$23.54
31	4	Hobert E. Cox Jr.\32 Colonial Circle North East MD 21901	1/420	0.0088	100.00%	0.0088	0.0814%		\$23.54
32	4	Ernest H. Cox Jr.\409 Anchorage Court Newark DE 19702	1/210	0.0177	100.00%	0.0177	0.1627%		\$47.07
33	4	Patty Salmons\15 Covington Drive Delbarton WV 25670	1/120	0.0309	100.00%	0.0309	0.2848%		\$82.38

Adjustment Comments: Escrow agent will deduct amount paid above to prior owner, Ann Lilly, from current escrow balance to arrive at the amount due to Karen Hall and Daniel McGlothlin

Wells contributing to the escrow account: CBM U16A, CBM U16B, CBM U16D W/PL

Exhibit E
Unit U-16
Docket # VGOB-93-0622-0381-05
List of Conflicting Owners/Claimants that Require Escrow

	Acres in Unit	Percent of Unit	Division of Interest in		
			1 East 15.4930%	2 East 26.8990%	
<u>Tract #2, 17.98 Acres</u>					
<u>COAL OWNERSHIP</u>					
(1) H-W Financial, LLC <i>Oxy Tr 19 / Big Axe Tr 4 (91.00 acre tract)</i> P.O. Box 11000 Danville, VA 24543	17.98 acres	22.47500%	3.48205%	6.04555%	Dismissed under -04 petition
<u>OIL & GAS OWNERSHIP</u>					
<i>Outstanding W9/Affidavit</i>					
(1) Jessie Childress Heirs, et al.	17.98 acres	22.4750%	3.48205%	6.04555%	
(e) Eleanor Childress Hawkins Heirs, Devisees Successors or Assigns					
(e.1) Robert B. Hawkins, Jr. Heirs, Devisees, Successors, or Assigns					
(e.1.1) Elvetta Sue Wood Hawkins 5843 Fairhill Lane Knoxville, TN 37918	0.409 acres 1/44 of 17.98 acres	0.5108%	0.07914%	0.13740%	
	Total tract acres	0.4086			
	Total tract percent	0.5108%			

Tract #3, 6.95 Acres

COAL OWNERSHIP

(1) H-W Financial, LLC <i>Oxy Tr 19 / Big Axe Tr 4 (91.00 acre tract)</i> P.O. Box 11000 Danville, VA 24543	6.95 acres	8.6875%	1.34595%	2.33685%	Dismissed under -04 petition
--	------------	---------	----------	----------	---

OIL & GAS OWNERSHIP

Outstanding W9/Affidavits & Unresolved Heirship

Vicey McGlothlin Heirs, Devisees, Successors or Assigns, et al.	6.95 acres	8.6875%	1.34595%	2.33685%	
(1) John P. McGlothlin Heirs, Devisees, Successors, or Assigns					
(a) Sherman Benjamin McGlothlin Heirs, Devisees, <i>Pre-Deceased</i> Successors, or Assigns					
(a.1) John E. McGlothlin Heirs, Devisees, Successors, or Assigns					
(a.1.1) Ruby McGlothlin Heirs, Devisees, Successors, or Assigns					
(a.1.1.1) Gary M. McGlothlin Heirs, Devisees, Successors, or Assigns					
(a.1.1.1.1) Gary M. McGlothlin, Jr. Heirs, Devisees, Successors, or Ass <i>(Documentation requested 4/16/18)</i>	0.0074 acres 1/936 of 6.95 acres	0.0093%	0.00144%	0.00250%	
(a.1.1.1.1.1) Heather McGlothlin 116 E. Washington Avenue Vinton, VA 24179					
(a.1.1.2) Kay E. Yarrow 4 Rapidian Rd Locust Grove, VA 22508	0.0074 acres 1/936 of 6.95 acres	0.0093%	0.00144%	0.00250%	
(a.1.1.3) Edward A. McGlothlin 608 Harrison Circle Locust Grove, VA 22508	0.0074 acres 1/936 of 6.95 acres	0.0093%	0.00144%	0.00250%	

Exhibit E
Unit U-16
Docket # VGOB-93-0622-0381-05
List of Conflicting Owners/Claimants that Require Escrow

	Acres in Unit	Percent of Unit	Division of Interest in	
			1 East 15.4930%	2 East 26.8990%
(a.2) Chrysteen Pevny Heirs, Devisees, Successors, or Assigns				
(a.2.1) John Pevny, Jr. Estate 13036 Sheffield Drive Pickerington, OH 43147	0.0223 acres 1/312 of 6.95 acres	0.0278%	0.00431%	0.00749%
(b) Sally Starkey Heirs, Devisees, Successors, or Assigns				
(b.1) Lillian Darnell Heirs, Devisees, Successors, or Assigns <i>Pre-Deceased</i>				
(b.1.1) Pamela Jones 1054 S Palomino Place Payson, AZ 85541	0.0056 acres 1/1248 of 6.95 acres	0.0070%	0.00108%	0.00187%
(b.1.2) Carol Barnett 11219 E Mercury Dr, Apt 219 Apache Junction, AZ 85120	0.0056 acres 1/1248 of 6.95 acres	0.0070%	0.00108%	0.00187%
(b.4) Glen Arthur Starkey Heirs, Devisees, Successors, or Assigns				
(b.4.1) Nila Jean Starkey 11132 W Southern Ave Tolleson, AZ 85353	0.0111 acres 1/624 of 6.95 acres	0.0139%	0.00216%	0.00374%
(c) Julia Stella McCoy Heirs, Devisees, Successors, or Assigns				
(c.1) Nellie B. Crothers Heirs, Devisees, Successors, or Assigns <i>(documentation pending)</i>	0.0446 acres 1/156 of 6.95 acres	0.0557%	0.00863%	0.01498%
(d) Luther J. McGlothlin Heirs, Devisees, Successors, or Assigns				
(d.1) Carrie McGlothlin Heirs, Devisees, Successors, or Assigns				
(d.1.2) Luther H. McGlothlin Heirs, Devisees, Successors or Assigns				
(d.1.2.1) Melissa Ann Kugler 196 McGlothlin Rd Conowingo, MD 21918	0.0223 acres 1/312 of 6.95 acres	0.0278%	0.00431%	0.00749%
(e) Jacob Jesse McGlothlin Heirs, Devisees, Successors, or Assigns				
(e.1) Arbutus McGlothlin Heirs, Devisees, Successors or Assigns				
(e.1.1) Cynthia McGlothlin 20 Robinson Drive New Castle, DE 19720 Removed from (05) petition due to notification failure	0.0446 acres 1/156 of 6.95 acres	0.0557%	0.00863%	0.01498%
(f) George W. McGlothlin Heirs, Devisees, Successors, or Assigns				
(f.1) Mae McGlothlin Heirs, Devisees, Successors or Assigns <i>Life Estate extinguished</i>				
(f.1.4) Stephen C. McGlothlin Heirs, Devisees, Successors, or Assigns <i>(Documentation Pending)</i>	0.0089 acres 1/780 of 6.95 acres	0.0111%	0.00173%	0.00300%
(f.1.4.1) Naia McGlothlin 1860 E Broadway Rd Mesa, AZ 85204				

Exhibit E
Unit U-16
Docket # VGOB-93-0622-0381-05
List of Conflicting Owners/Claimants that Require Escrow

	Acres in Unit	Percent of Unit	Division of Interest in	
			1 East 15.4930%	2 East 26.8990%
(f.1.5) Iva Marlene Pardi Heirs, Devisees, Successors, or Assigns <i>(documentation pending)</i>	0.0089 acres 1/780 of 6.95 acres	0.0111%	0.00173%	0.00300%
(g) Ralph Sidney McGlothlin Heirs, Devisees, Successors, or Assigns				
(g.1) Louise McGlothlin Heirs, Devisees, Successors, or Assigns				
(g.1.9) Orpha J. Schlarbaum Heirs, Devisees, Successors or Assigns				
(g.1.9.2) George M. Schlarbaum Baker Correctional Institution (inr Sanderson, FL 32087	0.0004 acres 1/16848 of 6.95 acres	0.0005%	0.00008%	0.00014%
(g.10) Orpha J. Schlarbaum Heirs, Devisees, Successors or Assigns				
(g.10.2) George M. Schlarbaum Baker Correctional Institution (inma Sanderson, FL 32087	0.0007 acres 1/9360 of 6.95 acres	0.0009%	0.00014%	0.00025%
(g.11) Nancy M. Griffin Heirs, Devisees, Successors, or Assigns				
(g.11.1) Richard J. Spivey 3229 E. Nutree Salt Lake City, UT 84121	0.0010 acres 1/7020 of 6.95 acres	0.0012%	0.00019%	0.00033%
(g.11.3) Darren E. Griffin 5746 Firestone Road Jacksonville, FL 32224	0.0010 acres 1/7020 of 6.95 acres	0.0012%	0.00019%	0.00033%
(h) Leonard Shaw McGlothlin Heirs, Devisees, Successors, or Assigns				
(h.1) Doris C. McGlothlin, Heirs, Devisees, Successors or Assigns <i>(Documentation pending)</i>	0.0446 acres 1/156 of 6.95 acres	0.0557%	0.00863%	0.01498%
(h.1.1) Roger McGlothlin Heirs, Devisees, Successors, or Assigns				
(h.1.1.1) Roseanne McGlothlin 833 14th Avenue N Jacksonville Beach, FL 32250				
(j) Virginia I. Shinault Heirs, Devisees, Successors or Assigns				
(j.1) Charles F. Jones Heirs, Devisees, Successors, or Assigns				
(j.1.1) Betty Lou Jones 223 McGlothlin Road Conowingo, MD 21918	0.0149 acres 1/468 of 6.95 acres	0.0186%	0.00288%	0.00499%
(2) Polly Jane McGlothlin Heirs, Devisees, Successors, or Assigns				
(a) Rosa Childress Heirs, Devisees, Successors or Assigns	0.1337 acres 1/52 of 6.95 acres	0.1671%	0.02588%	0.04494%
(a.1) Ruby White Heirs, Devisees, Successors, or Assigns <i>(Documentation Pending)</i>				
(a.2) Jessie Childress Heirs, Devisees, Successors, or Assigns <i>(Documentation Pending)</i>				

Exhibit E
Unit U-16
Docket # VGOB-93-0622-0381-05
List of Conflicting Owners/Claimants that Require Escrow

	Acres in Unit	Percent of Unit	Division of Interest in	
			1 East 15.4930%	2 East 26.8990%
(a.3) Mary A. Miller Heirs, Devisees, Successors, or Assigns				
(a.3.1) David C. Miller Heirs, Devisees, Successors, or Assigns				
(a.3.1.1) Claudette Miller 1315 SW 3rd Ave Okeechobee, FL 34974				
(a.3.2) Sue Childress <i>Address Unknown</i>				
(a.4) Robert Childress Heirs, Devisees, Successors or Assigns				
(a.4.1) Pauline M. Childress Heirs, Devisees, Successors, or Assigns				
(a.4.1.1) Steven M. Childress 3777 Peachtree Rd NE, Apt 330 Brookhaven, GA 30319				
(a.4.1.2) Patricia Claudine Blankenship PO Box 881 Tazewell, VA 24651				
(a.4.1.3) Robert Childress, Jr. Heirs, Devisees, Successors, or Assigns				
(a.4.1.3.1) Nancy C. Childress 247 Arch Barrett Dr Rosedale, VA 24280				
(3) Louisa McGlothlin Childress Vandyke Heirs, Devisees, Successors, or Assigns				
			<i>Pre-Deceased</i>	
(a) Jessie Grover Childress Heirs, Devisees, Successors, or Assigns				
(a.1) Virginia Childress Heirs, Devisees, Successors, or Assigns				
			<i>Life Estate Extinguished</i>	
(a.1.1) Emory Childress Heirs, Devisees, Successors, or Assigns				
(a.1.1.2) Raymond Childress 870 Grandview Drive Hampstead, NC 28443	0.0041 acres 1/1716 of 6.95 acres	0.0051%	0.00078%	0.00136%
(a.1.6) Wanda Cochran Heirs, Devisees, Successors, or Assigns				
(a.1.6.1) Jeffrey Cochran Heirs, Devisees, Successors, or Assigns				
(a.1.6.1.1) Jenna N. Cochran 948 Gravely Road Kingsport, TN 37660	0.0041 acres 1/1716 of 6.95 acres	0.0051%	0.00078%	0.00136%
				<i>Removed from (05) petition due to notification failure</i>
(a.1.6.2) Jenna N. Cochran 948 Gravely Road Kingsport, TN 37660	0.0041 acres 1/1716 of 6.95 acres	0.0051%	0.00078%	0.00136%
				<i>Removed from (05) petition due to notification failure</i>
(a.1.7) Eleanor Hawkins Heirs, Devisees, Successors, or Assigns				
(a.1.7.1) Robert B. Hawkins, Jr. Heirs, Devisees, Successors, or Assigns				

Exhibit E
Unit U-16
Docket # VGOB-93-0622-0381-05
List of Conflicting Owners/Claimants that Require Escrow

	Acres in Unit	Percent of Unit	Division of Interest in	
			1 East 15.4930%	2 East 26.8990%
(a.1.7.1.1) Elvetta Sue Wood Hawkins 5843 Fairhill Lane Knoxville, TN 37918	0.0041 acres 1/1716 of 6.95 acres	0.0051%	0.00078%	0.00136%
(a.1.9) Eula Hensdill Heirs, Devisees, Successors, or Assigns				
(a.1.9.3) Shirley Carlson 392 Sunset Drive Abingdon, VA 24210	0.0020 acres 1/3432 of 6.95 acres	0.0025%	0.00039%	0.00068%
(a.1.9.5) John Hensdill Heirs, Devisees, Successors, or Assigns				
(a.1.9.5.2) John D. Hensdill 4513 Rebecca Road Fredericksburg, VA 22408	0.00101 acres 1/6864 of 6.95 acres	0.0013%	0.00020%	0.00034%
(b) May Childress Vandyke Heirs, Devisees, Successors, or Assigns				
(b.1) Pearl Runyon Heirs, Devisees, Successors, or Assigns				
(b.1.1) Dorothy Jacobson 821 Arctic Avenue Virginia Beach, VA 23451	0.0032 acres 1/2184 of 6.95 acres	0.0040%	0.00062%	0.00107%
(b.1.3) Charles L. Runyon 4233 Cardinal Lane Suffolk, VA 23437	0.0032 acres 1/2184 of 6.95 acres	0.0040%	0.00062%	0.00107%
(b.1.6) Donna Cleveland 116 Burnetts Court Suffolk, VA 23434	0.0032 acres 1/2184 of 6.95 acres	0.0040%	0.00062%	0.00107%
(b.2) Perry Vandyke Heirs, Devisees, Successors, or Assigns				
(b.2.1) Pearl Runyon Heirs, Devisees, Successors, or Assigns				
(b.2.1.1) Dorothy Jacobson 821 Arctic Avenue Virginia Beach, VA 23451	0.00064 acres 1/10920 of 6.95 acres	0.0008%	0.00012%	0.00021%
(b.2.1.3) Charles L. Runyon 4233 Cardinal Lane Suffolk, VA 23437	0.00064 acres 1/10920 of 6.95 acres	0.0008%	0.00012%	0.00021%
(b.2.1.6) Donna Cleveland 116 Burnetts Court Suffolk, VA 23434	0.00064 acres 1/10920 of 6.95 acres	0.0008%	0.00012%	0.00021%
(b.2.4) Mary Vandyke Cook PO Box 250 Vansant, VA 24656	0.0038 acres 1/1820 of 6.95 acres	0.0048%	0.00074%	0.00128%
(b.5) Mary Vandyke Cook PO Box 250 Vansant, VA 24656	0.0191 acres 1/364 of 6.95 acres	0.0239%	0.00370%	0.00642%
(b.7) Lucy Suttle Heirs, Devisees, Successors, or Assigns				
(b.7.1) James C. Suttle Heirs, Devisees, Successors, or Assigns				
(b.7.1.1) Inez Pillsbury 1302 Old Cox Road Asheboro, NC 27205	0.0027 acres 1/2548 of 6.95 acres	0.0034%	0.00053%	0.00092%
(b.7.1.2) Irma Rahr 26410 S Beech Creek Dr Sun Lakes, AZ 85248	0.0027 acres 1/2548 of 6.95 acres	0.0034%	0.00053%	0.00092%

Exhibit E
Unit U-16
Docket # VGOB-93-0622-0381-05
List of Conflicting Owners/Claimants that Require Escrow

	Acres in Unit	Percent of Unit	Division of Interest in	
			1 East 15.4930%	2 East 26.8990%
(b.7.1.3) Eleanor Jones 302 Pitcher Lane Syracuse, NY 13212	0.0027 acres 1/2548 of 6.95 acres	0.0034%	0.00053%	0.00092%
(b.7.1.4) Francis Suttle Heirs, Devisees, Successors, or Assigns				
(b.7.1.4.3) N.Y. State Grange 100 Grange Place Cortland, NY 13045	0.0003 acres 1/22932 of 6.95 acres	0.0004%	0.00006%	0.00010%
(b.7.1.4.4) Alyse Carson 1929 Staleys Farm Rd Asheboro, NC 27205	0.0006 acres 1/11466 of 6.95 acres	0.0008%	0.00012%	0.00020%
(b.7.1.4.5) Irma Rahr 26410 S Beech Creek Dr Sun Lakes, AZ 85248	0.0006 acres 1/11466 of 6.95 acres	0.0008%	0.00012%	0.00020%
(b.7.1.4.6) Christine Marascalchi 3694 Everts Rd Cato, NY 13033	0.0006 acres 1/11466 of 6.95 acres	0.0008%	0.00012%	0.00020%
(b.7.1.5) Mary McDonald Heirs, Devisees, Successors, or Assigns				
(b.7.1.5.1) Inez Pillsbury 1302 Old Cox Road Asheboro, NC 27205	0.0005 acres 1/12740 of 6.95 acres	0.0007%	0.00011%	0.00018%
(b.7.1.5.2) Irma Rahr 26410 S Beech Creek Dr Sun Lakes, AZ 85248	0.0005 acres 1/12740 of 6.95 acres	0.0007%	0.00011%	0.00018%
(b.7.1.5.3) Eleanor Jones 302 Pitcher Lane Syracuse, NY 13212	0.0005 acres 1/12740 of 6.95 acres	0.0007%	0.00011%	0.00018%
(b.7.1.5.4) George C. Suttle Heirs, Devisees <i>Pre-Deceased</i> Successors, or Assigns				
(b.7.1.5.4.1) Donald Palmer Suttle Heirs Devisees, Successors, or <i>(Heirs Unknown)</i>	0.0005 acres 1/12740 of 6.95 acres	0.0007%	0.00011%	0.00018%
(b.7.1.5.4.2) Joan Banks PO Box 7860 Indian Lake Estates, FL 33855				
(b.7.1.5.5) Floyd Suttle Heirs, Devisees, Successors, or Assigns	0.0005 acres 1/12740 of 6.95 acres	0.0007%	0.00011%	0.00018%
(b.7.1.5.5.1) Richard Suttle 1065 Skalkaho Rd Hamilton, MT 59840				
(b.7.1.6) George C. Suttle Heirs, Devisees, Successors, or Assigns				
(b.7.1.6.1) Donald Palmer Suttle Heirs, Devisees, Successors, or Ass <i>(Heirs Unknown)</i>	0.0027 acres 1/2548 of 6.95 acres	0.0034%	0.00053%	0.00092%
(b.7.1.6.2) Joan Banks PO Box 7860 Indian Lake Estates, FL 33855				
(b.7.1.7) Floyd Suttle Heirs, Devisees, Successors, or Assigns	0.0027 acres 1/2548 of 6.95 acres	0.0034%	0.00053%	0.00092%
(b.7.1.7.1) Richard Suttle 1065 Skalkaho Rd Hamilton, MT 59840				

(c) Vacey Vandyke Looney Heirs, Devisees,
Successors, or Assigns

Exhibit E
Unit U-16
Docket # VGOB-93-0622-0381-05
List of Conflicting Owners/Claimants that Require Escrow

	Acres in Unit	Percent of Unit	Division of Interest in	
			1 East 15.4930%	2 East 26.8990%
(c.4) Clarence Looney Heirs, Devisees, Successors, or Assigns				
(c.4.3) Clarence B. Looney, Jr. PO Box 881 War, WV 24892	0.0042 acres 1/1664 of 6.95 acres	0.0052%	0.00081%	0.00140%
(c.6) Faye L. Stevens Heirs, Devisees, Successors, or Assigns <i>(Documentation pending)</i>	0.0167 acres 1/416 of 6.95 acres	0.0209%	0.00324%	0.00562%
(c.6.1) Darrell L. Boyd 15133 Inspiration Drive Abingdon, VA 24210				
(c.6.2) Wilma S. Aldrick 6683 Echo Glen Court Magalia, VA 95954				
(c.7) Edna L. Hale Heirs, Devisees, Successors, or Assigns				
(c.7.1) Harriet Owens Heirs, Devisees, Successors, or Assigns <i>(documentation pending)</i>	0.00278 acres 1/2496 of 6.95 acres	0.0035%	0.00054%	0.00094%
(c.7.6) Joy Breeding Brown Heirs, Devisees, Successors, or Assigns				
(c.7.6.1) Benjamin Brown PO Box 171 Ruidoso Downs, NM 88346 <i>Removed from (05) petition due to notification failure</i>	0.00139 acres 1/4992 of 6.95 acres	0.0017%	0.00027%	0.00047%
(c.8) Clyde Henry Looney Heirs, Devisees, Successors, or Assigns				
(c.8.1) Juanita Price 1939 Old Kentucky Turnpike Raven, VA 24639	0.00239 acres 1/2912 of 6.95 acres	0.0030%	0.00046%	0.00080%
(c.8.5) Janice Carol Looney Heirs, Devisees, Successors, or Assigns <i>(Documentation Pending)</i>	0.00239 acres 1/2912 of 6.95 acres	0.0030%	0.00046%	0.00080%
(c.8.5.1) Juanita Price 1939 Old Kentucky Turnpike Raven, VA 24639				
(c.8.5.2) Don C. Looney 10444 Greene Drive Lorton, VA 22079				
(c.8.5.3) Warren Looney Heirs, Devisees, Successors, or Assigns				
(c.8.5.3.1) Martha Looney 102 Leota Drive Hendersville, TN 37075				
(c.8.5.4) Roger Paul Looney Heirs, Devisees, Successors, or Assigns				
(8.5.4.1) Michael Looney 10806 Green Drive Lorton, VA 22079				
(8.5.4.2) Terry Looney 107 Stafford Stone Drive Stafford, VA 22554				

Exhibit E
Unit U-16
Docket # VGOB-93-0622-0381-05
List of Conflicting Owners/Claimants that Require Escrow

	Acres in Unit	Percent of Unit	Division of Interest in	
			1 East 15.4930%	2 East 26.8990%
(c.8.5.5) Gary Lawrence Looney Heirs, Devisees, Successors, or Assigns				
(c.8.5.5.1) Gary P. Looney 153 Carson Ave, Apt 17 Richlands, VA 24641				
(c.8.5.5.2) Keith Looney PO Box 492 Richlands, VA 24641				
(c.8.5.5.3) Debra L. King PO Box 454 Keen Mountain, VA 24624				
(c.8.5.6) Loretta Joyce Looney Stacy PO Box 58 Wolford, VA 24658				
(c.8.6) Gary Lawrence Looney Heirs, Devisees, Successors, or Assigns				
(c.8.6.1) Gary P. Looney 153 Carson Ave, Apt 17 Richlands, VA 24641	0.00080 acres 1/8736 of 6.95 acres	0.0010%	0.00015%	0.00027%
(c.8.6.3) Debra L. King PO Box 454 Keen Mountain, VA 24624	0.00080 acres 1/8736 of 6.95 acres	0.0010%	0.00015%	0.00027%
(c.8.7) Loretta Joyce Stacy PO Box 58 Wolford, VA 24658	0.00239 acres 1/2912 of 6.95 acres	0.0030%	0.00046%	0.00080%
(d) Clarence Childress Heirs, Devisees, Successors, or Assigns				
(d.1) Ethel Childress Heirs, Devisees, Successors, or Assigns				
(d.1.1) William Emerson 22 Washington Ave Leonardo, NJ 07737	0.0297 acres 1/234 of 6.95 acres	0.0371%	0.00575%	0.00999%
(d.1.3) Gerald Childress 10105 Winchester Ave Bunker Hill, WV 25413	0.0037 acres 1/1872 of 6.95 acres	0.0046%	0.00072%	0.00125%
(d.1.4) Royce Childress Heirs, Devisees, Successors, or Assigns				
(d.1.4.1) Jean E. Childress Heirs, Devisees, Successors, or Assigns				
(d.1.4.1.1) Todd Childress 14537 Waters Shore Dr Midlothian, VA 23112	0.00124 acres 1/5616 of 6.95 acres	0.0015%	0.00024%	0.00042%
(d.1.4.1.2) Christina Schulz 4322 Penwood Drive Alexandria, VA 22310	0.00124 acres 1/5616 of 6.95 acres	0.0015%	0.00024%	0.00042%
(d.1.4.1.3) Tanya C. Ljungholm 806 Bellview Ct NE Leesburg, VA 20176	0.00124 acres 1/5616 of 6.95 acres	0.0015%	0.00024%	0.00042%
(d.1.5) Ardith Burdick 17199 Fresh Meadow Trail Dumfries, VA 22025	0.0037 acres 1/1872 of 6.95 acres	0.0046%	0.00072%	0.00125%
(d.3) Gerald Childress 10105 Winchester Ave Bunker Hill, WV 25413	0.0223 acres 1/312 of 6.95 acres	0.0278%	0.00431%	0.00749%

Exhibit E
Unit U-16
Docket # VGOB-93-0622-0381-05
List of Conflicting Owners/Claimants that Require Escrow

	Acres in Unit	Percent of Unit	Division of Interest in	
			1 East 15.4930%	2 East 26.8990%
(d.4) Royce Childress Heirs, Devisees, Successors, or Assigns				
(d.4.1) Jean E. Childress Heirs, Devisees, Successors, or Assigns				
(d.4.1.1) Todd Childress 14537 Waters Shore Dr Midlothian, VA 23112	0.0074 acres 1/936 of 6.95 acres	0.0093%	0.00144%	0.00250%
(d.4.1.2) Christina Schulz 4322 Penwood Drive Alexandria, VA 22310	0.0074 acres 1/936 of 6.95 acres	0.0093%	0.00144%	0.00250%
(d.4.1.3) Tanya C. Ljungholm 806 Bellview Ct NE Leesburg, VA 20176	0.0074 acres 1/936 of 6.95 acres	0.0093%	0.00144%	0.00250%
(d.5) Ardith Burdick 17199 Fresh Meadow Trail Dumfries, VA 22025	0.0223 acres 1/312 of 6.95 acres	0.0278%	0.00431%	0.00749%
(4) Lydia Childress Heirs, Devisees, Successors, or Assigns				
(a) Jesse Childress Heirs, Devisees, Successors, or Assigns				
(a.2) Kay Childress Heirs, Devisees, Successors, or Assigns <i>(Documentation pending)</i>	0.0097 acres 1/715 of 6.95 acres	0.0122%	0.00188%	0.00327%
(a.4) Ancit Childress Heirs, Devisees, Successors, or Assigns				
(a.4.1) Kathleen Horne Childress Heirs, Devisees, Successors, or Assigns				
(a.4.1.2) Anna R. Belcher 2700 Breeden Branch Rd Rowe, VA 24646	0.0032 acres 1/2145 of 6.95 acres	0.0041%	0.00063%	0.00109%
(a.4.1.3) Judy N. Street 1326 Watkins Street Grundy, VA 24614	0.0032 acres 1/2145 of 6.95 acres	0.0041%	0.00063%	0.00109%
(b) Lottie Childress Fields Heirs, Devisees, Successors or Assigns				
(b.1) John A. Fields Heirs, Devisees, Successors, or Assigns				
(b.1.1) Otis G. Fields Heirs, Devisees, Successors, or Assigns				
(b.1.1.1) Patricia Hurt Heirs, Devisees, Successors, or Assigns				
(b.1.1.1.1) Clarence Hurt, Jr. 101 Hurt Drive Richlands, VA 24641	0.0003 acres 1/23595 of 6.95 acres	0.0004%	0.00006%	0.00010%
(b.1.1.10) Janet Fields Patterson Heirs, Devisees, Successors, or Assigns <i>(Heirs Unknown)</i>	0.0003 acres 1/23595 of 6.95 acres	0.0004%	0.00006%	0.00010%
(b.1.1.11) Jenkie Fields <i>Address Unknown</i>	0.0003 acres 1/23595 of 6.95 acres	0.0004%	0.00006%	0.00010%
(b.1.2) Virginia Fields Wampler Heirs, Devisees, Successors, or Assigns				

Exhibit E
Unit U-16
Docket # VGOB-93-0622-0381-05
List of Conflicting Owners/Claimants that Require Escrow

	Acres in Unit	Percent of Unit	Division of Interest in	
			1 East 15.4930%	2 East 26.8990%
(b.1.2.1) Regina Wampler Heirs, Devisees, Successors, or Assigns <i>(Heirs Unknown)</i>	0.0032 acres 1/2145 of 6.95 acres	0.0041%	0.00063%	0.00109%
(b.1.3) Edith Fields Baldwin Heirs, Devisees, Successors, or Assigns				
(b.1.3.1) Alice Street 1883 E. Main Street Lebanon, VA 24266	0.0005 acres 1/12870 of 6.95 acres	0.0007%	0.00010%	0.00018%
(b.1.3.3) Donald B. Baldwin PO Box 316 Rosedale, VA 24280	0.0005 acres 1/12870 of 6.95 acres	0.0007%	0.00010%	0.00018%
(b.1.3.5) Ned L. Baldwin PO Box 993 Honaker, VA 24260	0.0005 acres 1/12870 of 6.95 acres	0.0007%	0.00010%	0.00018%
(b.1.3.6) George A. Baldwin Heirs, Devisee Successors or Assigns <i>Documentation Pending</i>	0.0005 acres 1/12870 of 6.95 acres	0.0007%	0.00010%	0.00018%
(b.2) Otis G. Fields Heirs, Devisees, Successors, or Assigns				
(b.2.1) Patricia Hurt Heirs, Devisees, Successors, or Assigns				
(b.2.1.1) Clarence Hurt, Jr. 101 Hurt Drive Richlands, VA 24641	0.0006 acres 2/23595 of 6.95 acres	0.0007%	0.00011%	0.00020%
(b.2.10) Janet Fields Patterson Heirs, Devisees, Successors, or Assigns <i>(Heirs Unknown)</i>	0.0006 acres 2/23595 of 6.95 acres	0.0007%	0.00011%	0.00020%
(b.2.11) Jenkie Fields <i>Address Unknown</i>	0.0006 acres 2/23595 of 6.95 acres	0.0007%	0.00011%	0.00020%
(b.3) Virginia Fields Wampler Heirs, Devisees, Successors, or Assigns				
(b.3.1) Nathan Wampler Heirs, Devisees, Successors, or Assigns	0.0065 acres 2/2145 of 6.95 acres	0.0081%	0.00125%	0.00218%
(b.3.1.1) Ethel Wampler Heirs, Devisees, Successors, or Assigns <i>(Heirs Unknown)</i>				
(b.3.1.2) Regina Wampler Heirs, Devisees, Successors, or Assigns <i>(Heirs Unknown)</i>				
(b.3.2) Regina Wampler Heirs, Devisees, Successors, or Assigns <i>(Heirs Unknown)</i>				
(b.4) Edith Fields Baldwin Heirs, Devisees, Successors, or Assigns				
(b.4.1) Alice Street 1883 E. Main Street Lebanon, VA 24266	0.0011 acres 1/6435 of 6.95 acres	0.0014%	0.00021%	0.00036%
(b.4.3) Donald B. Baldwin PO Box 316 Rosedale, VA 24280	0.0011 acres 1/6435 of 6.95 acres	0.0014%	0.00021%	0.00036%
(b.4.5) Ned L. Baldwin PO Box 993 Honaker, VA 24260	0.0011 acres 1/6435 of 6.95 acres	0.0014%	0.00021%	0.00036%
(b.4.6) George A. Baldwin Heirs, Devisees, Successors, or Assigns <i>Documentation Pending</i>	0.0011 acres 1/6435 of 6.95 acres	0.0014%	0.00021%	0.00036%

Exhibit E
Unit U-16
Docket # VGOB-93-0622-0381-05
List of Conflicting Owners/Claimants that Require Escrow

	Acres in Unit	Percent of Unit	Division of Interest in	
			1 East 15.4930%	2 East 26.8990%
(c) Lillie Childress Bailey Heirs, Devisees, Successors, or Assigns	0.0486 acres 1/143 of 6.95 acres	0.0608%	0.00941%	0.01634%
(c.1) June Virginia Sherman Heirs, Devisees, Successors, or Assigns <i>(Heirs Unknown)</i>				
(d) John B. Childress Heirs, Devisees, Successors or Assigns				
(d.1) Mary Belle McGlothlin	<i>Life Estate extinguished</i>			
(d.1.1) Reves Childress Heirs, Devisees, Successors, or Assigns				
(d.1.1.1) Dorothy R. Childress 6525 Kelly Road Warrenton, VA 20187	0.0049 acres 1/1430 of 6.95 acres	0.0061%	0.00094%	0.00163%
(d.1.4) Arbutus Childress Heirs, Devisees, Successors, or Assigns				
(d.1.4.1) Reves Childress Heirs, Devisees, Successors, or Assigns				
(d.1.4.1.1) Dorothy R. Childress 6525 Kelly Road Warrenton, VA 20187	0.00061 acres 1/11440 of 6.95 acres	0.0008%	0.00012%	0.00020%
(d.1.4.5) John R. Childress Heirs, Devisees, Successors, or Assigns				
(d.1.4.5.1) Candace Childress 16400 N Naegel Dr Surprise, AZ 85374	0.000122 acres 1/57200 of 6.95 acres	0.0002%	0.00002%	0.00004%
(d.1.4.5.3) Joan S. Gaver 11905 Smithfield Rd Manassas, VA 20112	0.000122 acres 1/57200 of 6.95 acres	0.0002%	0.00002%	0.00004%
(d.1.4.5.4) Lisa Childress Schailer 6229 Alistair Dr Manassas, VA 20112	0.000122 acres 1/57200 of 6.95 acres	0.0002%	0.00002%	0.00004%
(d.1.6) John R. Childress Heirs, Devisees, Successors, or Assigns				
(d.1.6.1) Candace Childress 16400 N Naegel Dr Surprise, AZ 85374	0.00097 acres 1/7150 of 6.95 acres	0.0012%	0.00019%	0.00033%
(d.1.6.3) Joan S. Gaver 11905 Smithfield Rd Manassas, VA 20112	0.00097 acres 1/7150 of 6.95 acres	0.0012%	0.00019%	0.00033%
(d.1.6.4) Lisa Childress Schailer 6229 Alistair Dr Manassas, VA 20112	0.00097 acres 1/7150 of 6.95 acres	0.0012%	0.00019%	0.00033%
(e) Louise Childress Hughes Heirs, Devisees, Successors or Assigns				
(e.2) Thurman Hughes Heirs, Devisees, Successors, or Assigns <i>(Documentation Pending)</i>	0.0122 acres 1/572 of 6.95 acres	0.0152%	0.00235%	0.00409%
(e.2.1) Thelma Hughes 4612 New Garden Ave Portsmouth, OH 45662				
(e.3) Lee Hughes Heirs, Devisees, Successors, or Assigns				

Exhibit E
Unit U-16
Docket # VGOB-93-0622-0381-05
List of Conflicting Owners/Claimants that Require Escrow

	Acres in Unit	Percent of Unit	Division of Interest in	
			1 East 15.4930%	2 East 26.8990%
(e.3.1) Faye Hughes PO Box 444 Doran, VA 24612	0.0122 acres 1/572 of 6.95 acres	0.0152%	0.00235%	0.00409%
(e.4) Ernest Hughes Heirs, Devisees, Successors, or Assigns	<i>Pre-Deceased</i>			
(e.4.1) Gary Hughes 1023 Old Home Creek Rd Grundy, VA 24614	0.0122 acres 1/572 of 6.95 acres	0.0152%	0.00235%	0.00409%
(f) Ida Childress Greer Heirs, Devisees, Successors, or Assigns				
(f.1) Jessee Childress Heirs, Devisees, Successors, or Assigns				
(f.1.2) Kay Childress Heirs, Devisees, Successors, or Assigns <i>(Documentation Pending)</i>	0.00097 acres 1/7150 of 6.95 acres	0.0012%	0.00019%	0.00033%
(f.1.4) Ancil Childress Heirs, Devisees, Successors, or Assigns				
(f.1.4.1) Kathleen Horne Childress Heirs, Devisees, Successors, or Assigns				
(f.1.4.1.2) Anna R. Belcher 2700 Breeden Branch Rd Rowe, VA 24646	0.00032 acres 1/21450 of 6.95 acres	0.0004%	0.00006%	0.00011%
(f.1.4.1.3) Judy N. Street 1326 Watkins Street Grundy, VA 24614	0.00032 acres 1/21450 of 6.95 acres	0.0004%	0.00006%	0.00011%
(f.2) Lottie Childress Fields Heirs, Devisees, Successors or Assigns				
(f.2.1) John A. Fields Heirs, Devisees, Successors, or Assigns				
(f.2.1.1) Otis G. Fields Heirs, Devisees, Successors, or Assigns				
(f.2.1.1.1) Patricia Hurt Heirs, Devisees, Successors, or Assigns				
(f.2.1.1.1.1) Clarence Hurt, Jr. 101 Hurt Drive Richlands, VA 24641	0.00003 acres 1/235950 of 6.95 acres	0.0000%	0.00001%	0.00001%
(f.2.1.1.10) Janet Fields Patterson Heirs, Devisees, Successors, or As <i>(Heirs Unknown)</i>	0.00003 acres 1/235950 of 6.95 acres	0.0000%	0.00001%	0.00001%
(f.2.1.1.11) Jenkie Fields <i>Address Unknown</i>	0.00003 acres 1/235950 of 6.95 acres	0.0000%	0.00001%	0.00001%
(f.2.1.2) Virginia Fields Wampler Heirs, Devisees, Successors, or Assigns				
(f.2.1.2.1) Regina Wampler Heirs, Devisee Successors, or Assigns <i>(Heirs Unknown)</i>	0.00032 acres 1/21450 of 6.95 acres	0.0004%	0.00006%	0.00011%
(f.2.1.3) Edith Fields Baldwin Heirs, Devisees, Successors, or Assigns				
(f.2.1.3.1) Alice Street 1883 E. Main Street Lebanon, VA 24266	0.00005 acres 1/128700 of 6.95 acres	0.0001%	0.00001%	0.00002%
(f.2.1.3.3) Donald B. Baldwin PO Box 216 Rosedale, VA 24280	0.00005 acres 1/128700 of 6.95 acres	0.0001%	0.00001%	0.00002%

Exhibit E
Unit U-16
Docket # VGOB-93-0622-0381-05
List of Conflicting Owners/Claimants that Require Escrow

		Acres in Unit	Percent of Unit	Division of Interest in	
				1 East 15.4930%	2 East 26.8990%
(f.2.1.3.5)	Ned L. Baldwin PO Box 993 Honaker, VA 24260	0.00005 acres 1/128700 of 6.95 acres	0.0001%	0.00001%	0.00002%
(f.2.1.3.6)	George A. Baldwin Heirs, Devisees, Successors, or Assigns <i>Documentation Pending</i>	0.00005 acres 1/128700 of 6.95 acres	0.0001%	0.00001%	0.00002%
(f.2.2)	Otis G. Fields Heirs, Devisees, Successors, or Assigns				
(f.2.2.1)	Patricia Hurt Heirs, Devisees, Successors, or Assigns				
(f.2.2.1.1)	Clarence Hurt, Jr. 101 Hurt Drive Richlands, VA 24641	0.00006 acres 1/117975 of 6.95 acres	0.0001%	0.00001%	0.00002%
(f.2.2.10)	Janet Fields Patterson Heirs, Devisees, Successors, or Assigns <i>(Heirs Unknown)</i>	0.00006 acres 1/117975 of 6.95 acres	0.0001%	0.00001%	0.00002%
(f.2.2.11)	Jenkie Fields <i>Address Unknown</i>	0.00006 acres 1/117975 of 6.95 acres	0.0001%	0.00001%	0.00002%
(f.2.3)	Virginia Fields Wampler Heirs, Devisees, Successors, or Assigns				
(f.2.3.1)	Nathan Wampler Heirs, Devisees, Successors, or Assigns	0.00065 acres 1/10725 of 6.95 acres	0.0008%	0.00013%	0.00022%
(f.2.3.1.1)	Ethel Wampler Heirs, Devisees, Successors, or Assigns <i>(Heirs Unknown)</i>				
(f.2.3.1.2)	Regina Wampler Heirs, Devisees, Successors, or Assigns <i>(Heirs Unknown)</i>				
(f.2.3.2)	Regina Wampler Heirs, Devisees, Successors, or Assigns <i>(Heirs Unknown)</i>				
(f.2.4)	Edith Fields Baldwin Heirs, Devisees, Successors, or Assigns				
(f.2.4.1)	Alice Street 1883 E. Main Street Lebanon, VA 24266	0.00011 acres 1/64350 of 6.95 acres	0.0001%	0.00002%	0.00004%
(f.2.4.3)	Donald B. Baldwin PO Box 216 Rosedale, VA 24280	0.00011 acres 1/64350 of 6.95 acres	0.0001%	0.00002%	0.00004%
(f.2.4.5)	Ned L. Baldwin PO Box 993 Honaker, VA 24260	0.00011 acres 1/64350 of 6.95 acres	0.0001%	0.00002%	0.00004%
(f.2.4.6)	George A. Baldwin Heirs, Devisees, Successors, or Assigns <i>Documentation Pending</i>	0.00011 acres 1/64350 of 6.95 acres	0.0001%	0.00002%	0.00004%
(f.3)	Lillie Childress Bailey Heirs, Devisees, Successors, or Assigns	0.0049 acres 1/1430 of 6.95 acres	0.0061%	0.00094%	0.00163%
(f.3.1)	June Virginia Sherman Heirs, Devisees, Successors, or Assigns <i>(Heirs Unknown)</i>				
(f.4)	John B. Childress Heirs, Devisees, Successors or Assigns				
(f.4.1)	Mary Belle McGlothlin	<i>Life Estate extinguished</i>			
(f.4.1.1)	Reves Childress Heirs, Devisees, Successors, or Assigns				

Exhibit E
Unit U-16
Docket # VGOB-93-0622-0381-05
List of Conflicting Owners/Claimants that Require Escrow

	Acres in Unit	Percent of Unit	Division of Interest in	
			1 East 15.4930%	2 East 26.8990%
(f.4.1.1.1) Dorothy R. Childress 6525 Kelly Road Warrenton, VA 20187	0.00049 acres 1/14300 of 6.95 acres	0.0006%	0.00009%	0.00016%
(f.4.1.4) Arbutus Childress Heirs, Devisees, Successors, or Assigns				
(f.4.1.4.1) Reves Childress Heirs, Devisees, Successors, or Assigns				
(f.4.1.4.1.1) Dorothy R. Childress 6525 Kelly Road Warrenton, VA 20187	0.000061 acres 1/114400 of 6.95 acres	0.0001%	0.00001%	0.00002%
(f.4.1.4.5) John R. Childress Heirs, Devisees, Successors, or Assigns				
(f.4.1.4.5.1) Candace Childress 16400 N Naegel Dr Surprise, AZ 85374	0.0000122 acres 1/572000 of 6.95 acres	0.0000%	0.00000%	0.00000%
(f.4.1.4.5.3) Joan S. Gaver 11905 Smithfield Rd Manassas, VA 20112	0.0000122 acres 1/572000 of 6.95 acres	0.0000%	0.00000%	0.00000%
(f.4.1.4.5.4) Lisa Childress Schaier 6229 Alistair Dr Manassas, VA 20112	0.0000122 acres 1/572000 of 6.95 acres	0.0000%	0.00000%	0.00000%
(f.4.1.6) John R. Childress Heirs, Devisees, Successors, or Assigns				
(f.4.1.6.1) Candace Childress 16400 N Naegel Dr Surprise, AZ 85374	0.000097 acres 1/71500 of 6.95 acres	0.0001%	0.00002%	0.00003%
(f.4.1.6.3) Joan S. Gaver 11905 Smithfield Rd Manassas, VA 20112	0.000097 acres 1/71500 of 6.95 acres	0.0001%	0.00002%	0.00003%
(f.4.1.6.4) Lisa Childress Schaier 6229 Alistair Dr Manassas, VA 20112	0.000097 acres 1/71500 of 6.95 acres	0.0001%	0.00002%	0.00003%
(f.5) Louise Childress Hughes Heirs, Devisees, Successors or Assigns				
(f.5.2) Thurman Hughes Heirs, Devisees, Successors, or Assigns <i>(Documentation Pending)</i>	0.00122 acres 1/5720 of 6.95 acres	0.0015%	0.00024%	0.00041%
(f.5.2.1) Thelma Hughes 4612 New Garden Ave Portsmouth, OH 45662				
(f.5.3) Lee Hughes Heirs, Devisees, Successors, or Assigns				
(f.5.3.1) Faye Hughes PO Box 444 Doran, VA 24612	0.00122 acres 1/5720 of 6.95 acres	0.0015%	0.00024%	0.00041%
(f.5.4) Ernest Hughes Heirs, Devisees, Successors, or Assigns	<i>Pre-Deceased</i>			
(f.5.4.1) Gary William Hughes 1023 Old Home Creek Rd Grundy, VA 24614	0.00122 acres 1/5720 of 6.95 acres	0.0015%	0.00024%	0.00041%
(f.6) Vida C. Murphy Heirs, Devisees, Successors, or Assigns <i>(Documentation Pending)</i>	0.0049 acres 1/1430 of 6.95 acres	0.0061%	0.00094%	0.00163%
(f.6.1) Alonzo Murphy Heirs, Devisees, Successors, or Assigns				

Exhibit E
Unit U-16
Docket # VGOB-93-0622-0381-05
List of Conflicting Owners/Claimants that Require Escrow

	Acres in Unit	Percent of Unit	Division of Interest in	
			1 East 15.4930%	2 East 26.8990%
(f.6.1.1) Virgil Coxton <i>Address Unknown</i>				
(f.6.1.2) Ruth Coxton Wallace <i>Address Unknown</i>				
(f.6.1.3) Harold R. Murphy Heirs, Devisees, Successors, or Assigns				
(f.6.1.3.1) Juanita D. Murphy PO Box 403 Haysi, VA 24256				
(f.6.1.4) Bobby G. Murphy Heirs, Devisees, Successors, or Assigns				
(f.6.1.4.1) Alice Faye Murphy 436 South Prospect Ave Waco, GA 30182				
(f.6.1.4.2) Lisa Strause 2501 Stoner Rd La Grange, KY 40031				
(f.6.1.5) Alice Faye Doty 4725 St. Simons Lane Cumming, GA 30040				
(f.6.1.6) Helen Clevinger 1931 Elkhorn Creek Rd Elkhorn City, KY 41522				
(f.7) Julia Childress Lowe Heirs, Devisees, Successors, or Assigns				
(f.7.1) Lucille Blankenship Heirs, Devisees, Successors, or Assigns				
(f.7.1.2) Wanda Miller 8535 Croton Rd Johnstown, OH 43031	0.000101 acres 1/68640 of 6.95 acres	0.0001%	0.00002%	0.00003%
Removed from (05) petition due to notification failure				
(f.7.1.3) Patty Martin 15 S 3rd St, Apt 308 Newark, OH 43055	0.000101 acres 1/68640 of 6.95 acres	0.0001%	0.00002%	0.00003%
(f.7.3) Laura Smith Heirs, Devisees, Success or Assigns <i>(Heirs Unknown)</i>	0.000041 acres 1/17160 of 6.95 acres	0.0005%	0.00008%	0.00014%
(f.7.4) Shirley Wyatt Heirs, Devisees, Successors, or Assigns				
(f.7.4.1) Claude Wyatt Heirs, Devisees, Successors, or Assigns				
(f.7.4.1.1) Marvin Keith Wyatt Heirs, Devi <i>Pre-Deceased</i> Successors, or Assigns				
(f.7.4.1.1.1) James K. Wyatt 326 Hendrix Blvd Lagrange, OH 44050	0.000023 acres 1/308880 of 6.95 acres	0.0000%	0.00000%	0.00001%
(f.7.4.1.1.2) Deana Kunz 17740 Harvest Lane Grafton, OH 44044	0.000023 acres 1/308880 of 6.95 acres	0.0000%	0.00000%	0.00001%
(f.7.5) Eula B. Baldwin Heirs, Devisees, Successors, or Assigns				
(f.7.5.1) James Dewey Baldwin Heirs, Devisees, Successors, or Assigns				

Exhibit E
Unit U-16
Docket # VGOB-93-0622-0381-05
List of Conflicting Owners/Claimants that Require Escrow

	Acres in Unit	Percent of Unit	Division of Interest in	
			1 East 15.4930%	2 East 26.8990%
(f.7.5.1.1) Geneva Baldwin Heirs, Devisees, Successors, or Assigns				
(f.7.5.1.1.4) Roger Hess 1568 Miller Creek Rd Swords Creek, VA 24649	0.0000101 acres 1/686400 of 6.95 acres	0.0000%	0.00000%	0.00000%
(f.7.5.1.1.5) Callie L. Hess c/o Pamela Baldwin 567 Smoots Branch Rd Cleveland, VA 24225	0.0000101 acres 1/686400 of 6.95 acres	0.0000%	0.00000%	0.00000%
(f.7.5.5) Rebecca Counts Heirs, Devisees, Successors, or Assigns <i>(Documentation Pending)</i>	0.000051 acres 1/137280 of 6.95 acres	0.0001%	0.00001%	0.00002%
(f.7.5.5.1) Stephanie Lynn Maxwell 15113 Colville Court Victorville, CA 92394				
(f.7.5.8) Dallas Baldwin 252 Bear Hollow Rd Bristol, TN 37620	0.000051 acres 1/137280 of 6.95 acres	0.0001%	0.00001%	0.00002%
Removed from (05) petition due to notification failure				
(f.7.6) Nevada Shepherd Heirs, Devisees, Successors, or Assigns				
(f.7.6.4) Brenda Baldwin 105 Castle Ave Churchhill, TN 37642	0.000058 acres 1/120120 of 6.95 acres	0.0001%	0.00001%	0.00002%
Removed from (05) petition due to notification failure				
(f.7.6.7) Edward Shepherd Heirs, Devisees Successors, or Assigns				
(f.7.6.7.3) Lois Israel Heirs, Devisees, Successors, or Assigns <i>Pre-Deceased</i>				
(f.7.6.7.3.1) Lisa K. Ball PO Box 1603 Honaker, VA 24260	0.0000032 acres 1/2162160 of 6.95 acres	0.0000%	0.00000%	0.00000%
Removed from (05) petition due to notification failure				
(f.7.6.7.4) Brenda Baldwin 105 Castle Ave Churchhill, TN 37642	0.0000096 acres 1/720720 of 6.95 acres	0.0000%	0.00000%	0.00000%
Removed from (05) petition due to notification failure				
(f.7.7) Linda Sue Meade 6314 Drill Road Honaker, VA 24260	0.000041 acres 1/17160 of 6.95 acres	0.0005%	0.00008%	0.00014%
(f.7.8) Fred Luther Lowe Heirs, Devisees, Successors, or Assigns				
(f.7.8.1) Connie Hess 7255 Dresden Adamsville Rd Adamsville, OH 43802	0.000045 acres 1/154440 of 6.95 acres	0.0001%	0.00001%	0.00002%
(f.7.8.9) Michelle Hedges 156 Lawndale Drive Smyrna, DE 19977	0.000045 acres 1/154440 of 6.95 acres	0.0001%	0.00001%	0.00002%
Removed from (05) petition due to notification failure				
(f.7.10) Henry J. Lowe Heirs, Devisees, Successors, or Assigns				
(f.7.10.1) Linda G. Wilson 2641 Lewis Creek Rd Honaker, VA 24260	0.000101 acres 1/68640 of 6.95 acres	0.0001%	0.00002%	0.00003%
(f.7.10.3) Ronnie K. Lowe PO Box 1214 Honaker, VA 24260	0.000101 acres 1/68640 of 6.95 acres	0.0001%	0.00002%	0.00003%

Exhibit E
Unit U-16
Docket # VGOB-93-0622-0381-05
List of Conflicting Owners/Claimants that Require Escrow

	Acres in Unit	Percent of Unit	Division of Interest in	
			1 East 15.4930%	2 East 26.8990%
(f.7.10.4) Michael Lowe PO Box 1718 Honaker, VA 24260	0.000101 acres 1/68640 of 6.95 acres	0.0001%	0.00002%	0.00003%
(f.7.12) Paul Dexter Lowe Heirs, Devisees, Successors, or Assigns				
(f.7.12.1) Paul Dexter Lowe RR 2 Box 532 Honaker, VA 24260	0.00041 acres 1/17160 of 6.95 acres	0.0005%	0.00008%	0.00014%
(f.8) Farley Benjamin Childress Heirs, Devisees, Successors, or Assigns				
(f.8.1) Dora Short Childress Heirs, Devisees, Successors, or Assigns				
(f.8.1.3) Edward Childress Heirs, Devisees, Successors, or Assigns				
(f.8.1.3.1) Gay Childress PO Box 1204 Honaker, VA 24260	0.00097 acres 1/7150 of 6.95 acres	0.0012%	0.00019%	0.00033%
(f.9) Ron K. Childress Heirs, Devisees, Successors, or Assigns				
(f.9.1) Thelma Childress Heirs, Devisees, Successors, or Assigns				
(f.9.1.1) Gay Presley 9223 Brentsville Rd Manassas, VA 20112	0.00054 acres 1/12870 of 6.95 acres	0.0007%	0.00010%	0.00018%
(f.9.1.7) Joe Harvey Childress 1083 Tepee Rd Vansant, VA 24656	0.00054 acres 1/12870 of 6.95 acres	0.0007%	0.00010%	0.00018%
(f.9.1.8) Henry Childress 1401 Harris Ridge Honaker, VA 24260	0.00054 acres 1/12870 of 6.95 acres	0.0007%	0.00010%	0.00018%
(f.9.1.9) Myrtle Childress Heirs, Devisees, Successors, or Assigns				
(f.9.1.9.1) Fate Compton Heirs, Devisees, Successors, or Assigns				
(f.9.1.9.1.1) Janice A Compton Ocala, FL	0.000090 acres 1/77220 of 6.95 acres	0.0001%	0.00002%	0.00003%
(f.9.1.9.1.2) Wesley E. Compton 615 Liberator St Gwinn, MI 49841	0.000090 acres 1/77220 of 6.95 acres	0.0001%	0.00002%	0.00003%
(f.9.1.9.1.4) Jeffrey G. Compton 18320 Chestnut Street Dumfries, VA 22171	0.000090 acres 1/77220 of 6.95 acres	0.0001%	0.00002%	0.00003%
(f.9.1.9.1.5) Kim F. Compton 23 Parkside Lane Stafford, VA 22556	0.000090 acres 1/77220 of 6.95 acres	0.0001%	0.00002%	0.00003%
(f.9.1.9.1.6) Tammy Janke 16003 Normandy Court Woodbridge, VA 22191	0.000090 acres 1/77220 of 6.95 acres	0.0001%	0.00002%	0.00003%
(f.10) Allen Childress Heirs, Devisees, Successors, or Assigns <i>(Documentation Pending)</i>	0.0049 acres 1/1430 of 6.95 acres	0.0061%	0.00094%	0.00163%
(g) Vida C. Murphy Heirs, Devisees, Successors, or Assigns <i>(Documentation Pending)</i>	0.0486 acres 1/143 of 6.95 acres	0.0608%	0.00941%	0.01634%

Exhibit E
Unit U-16
Docket # VGOB-93-0622-0381-05
List of Conflicting Owners/Claimants that Require Escrow

	Acres in Unit	Percent of Unit	Division of Interest in	
			1 East 15.4930%	2 East 26.8990%
(g.1) Alonzo Murphy Heirs, Devisees, Successors, or Assigns				
(g.1.1) Virgil Coxton <i>Address Unknown</i>				
(g.1.2) Ruth Coxton Wallace <i>Address Unknown</i>				
(g.1.3) Harold R. Murphy Heirs, Devisees, Successors, or Assigns				
(g.1.3.1) Juanita D. Murphy PO Box 403 Haysi, VA 24256				
(g.1.4) Bobby G. Murphy Heirs, Devisees, Successors, or Assigns				
(g.1.4.1) Alice Faye Murphy 436 South Prospect Ave Waco, GA 30182				
(g.1.4.2) Lisa Strause 2501 Stoner Rd La Grange, KY 40031				
(g.1.5) Alice Faye Doty 4725 St. Simons Lane Cumming, GA 30040				
(g.1.6) Helen Clevinger 1931 Elkhorn Creek Rd Elkhorn City, KY 41522				
(h) Julia Childress Lowe Heirs, Devisees, Successors, or Assigns				
(h.1) Lucille Blankenship Heirs, Devisees, Successors, or Assigns				
(h.1.2) Wanda Miller 8535 Croton Rd Johnstown, OH 43031	0.00101 acres 1/6864 of 6.95 acres	0.0013%	0.00020%	0.00034%
Removed from (05) petition due to notification failure				
(h.1.3) Patty Martin 15 S 3rd St, Apt 308 Newark, OH 43055	0.00101 acres 1/6864 of 6.95 acres	0.0013%	0.00020%	0.00034%
(h.3) Laura Smith Heirs, Devisees, Successors or Assigns <i>(Heirs Unknown)</i>	0.0041 acres 1/1716 of 6.95 acres	0.0051%	0.00078%	0.00136%
(h.4) Shirley Wyatt Heirs, Devisees, Successors, or Assigns				
(h.4.1) Claude Wyatt Heirs, Devisees, Successors, or Assigns				
(h.4.1.1) Marvin Keith Wyatt Heirs, Devisee <i>Pre-Deceased</i> Successors, or Assigns				
(h.4.1.1.1) James K. Wyatt 326 Hendrix Blvd Lagrange, OH 44050	0.00023 acres 1/30888 of 6.95 acres	0.0003%	0.00004%	0.00008%
(h.4.1.1.2) Deana Kunz 17740 Harvest Lane Grafton, OH 44044	0.00023 acres 1/30888 of 6.95 acres	0.0003%	0.00004%	0.00008%
(h.5) Eula B. Baldwin Heirs, Devisees, Successors, or Assigns				

Exhibit E
Unit U-16
Docket # VGOB-93-0622-0381-05
List of Conflicting Owners/Claimants that Require Escrow

	Acres in Unit	Percent of Unit	Division of Interest in	
			1 East 15.4930%	2 East 26.8990%
(h.5.1) James Dewey Baldwin Heirs, Devisees, Successors, or Assigns				
(h.5.1.1) Geneva Baldwin Heirs, Devisees, Successors, or Assigns				
(h.5.1.1.4) Roger Hess 1568 Miller Creek Rd Swords Creek, VA 24649	0.000101 acres 1/68640 of 6.95 acres	0.0001%	0.00002%	0.00003%
(h.5.1.1.5) Callie L. Hess c/o Pamela Baldwin 567 Smoots Branch Rd Cleveland, VA 24225	0.000101 acres 1/68640 of 6.95 acres	0.0001%	0.00002%	0.00003%
(h.5.5) Rebecca Counts Heirs, Devisees, Successors, or Assigns <i>(Documentation Pending)</i>	0.00051 acres 1/13728 of 6.95 acres	0.0006%	0.00010%	0.00017%
(h.5.5.1) Stephanie Lynn Maxwell 15113 Colville Court Victorville, CA 92394				
(h.5.8) Dallas Baldwin 252 Bear Hollow Rd Bristol, TN 37620	0.00051 acres 1/13728 of 6.95 acres	0.0006%	0.00010%	0.00017%
Removed from (05) petition due to notification failure				
(h.6) Nevada Shepherd Heirs, Devisees, Successors, or Assigns				
(h.6.4) Brenda Baldwin 105 Castle Ave Church Hill, TN 37642	0.00058 acres 1/12012 of 6.95 acres	0.0007%	0.00011%	0.00019%
Removed from (05) petition due to notification failure				
(h.6.7) Edward Shepherd Heirs, Devisees Successors, or Assigns				
(h.6.7.3) Lois Israel Heirs, Devisees, Successors, or Assigns	<i>Pre-Deceased</i>			
(h.6.7.3.1) Lisa K. Ball PO Box 1603 Honaker, VA 24260	0.000032 acres 1/216216 of 6.95 acres	0.0000%	0.00001%	0.00001%
Removed from (05) petition due to notification failure				
(h.6.7.4) Brenda Baldwin 105 Castle Ave Churchhill, TN 37642	0.000096 acres 1/72072 of 6.95 acres	0.0001%	0.00002%	0.00003%
Removed from (05) petition due to notification failure				
(h.7) Linda Sue Meade 6314 Drill Road Honaker, VA 24260	0.0041 acres 1/1716 of 6.95 acres	0.0051%	0.00078%	0.00136%
(h.8) Fred Luther Lowe Heirs, Devisees, Successors, or Assigns				
(h.8.1) Connie Hess 7255 Dresden Adamsville Rd Adamsville, OH 43802	0.00045 acres 1/15444 of 6.95 acres	0.0006%	0.00009%	0.00015%
(h.8.9) Michelle Hedges 156 Lawndale Drive Smyrna, DE 19977	0.00045 acres 1/15444 of 6.95 acres	0.0006%	0.00009%	0.00015%
Removed from (05) petition due to notification failure				
(h.10) Henry J. Lowe Heirs, Devisees, Successors, or Assigns				
(h.10.1) Linda G. Wilson 2641 Lewis Creek Rd Honaker, VA 24260	0.00101 acres 1/6864 of 6.95 acres	0.0013%	0.00020%	0.00034%

Exhibit E
Unit U-16
Docket # VGOB-93-0622-0381-05
List of Conflicting Owners/Claimants that Require Escrow

	Acres in Unit	Percent of Unit	Division of Interest in	
			1 East 15.4930%	2 East 26.8990%
(h.10.3) Ronnie K. Lowe PO Box 1214 Honaker, VA 24260	0.00101 acres 1/6864 of 6.95 acres	0.0013%	0.00020%	0.00034%
(h.10.4) Michael Lowe PO Box 1718 Honaker, VA 24260	0.00101 acres 1/6864 of 6.95 acres	0.0013%	0.00020%	0.00034%
(h.12) Paul Dexter Lowe Heirs, Devisees, Successors, or Assigns				
(h.12.1) Paul Dexter Lowe RR 2 Box 532 Honaker, VA 24260	0.0041 acres 1/1716 of 6.95 acres	0.0051%	0.00078%	0.00136%
(i) Farley Benjamin Childress Heirs, Devisees, Successors, or Assigns				
(i.1) Dora Short Childress Heirs, Devisees, Successors, or Assigns				
(i.1.3) Edward Childress Heirs, Devisees, Successors, or Assigns				
(i.1.3.1) Gay Childress PO Box 1204 Honaker, VA 24260	0.0097 acres 1/715 of 6.95 acres	0.0122%	0.00188%	0.00327%
(j) Ron K. Childress Heirs, Devisees, Successors, or Assigns				
(j.1) Thelma Childress Heirs, Devisees, Successors, or Assigns				
(j.1.1) Gay Presley 9223 Brentsville Rd Manassas, VA 20112	0.0054 acres 1/1287 of 6.95 acres	0.0068%	0.00105%	0.00182%
(j.1.7) Joe Harvey Childress 1083 Tepee Rd Vansant, VA 24656	0.0054 acres 1/1287 of 6.95 acres	0.0068%	0.00105%	0.00182%
(j.1.8) Henry Childress 1401 Harris Ridge Honaker, VA 24260	0.0054 acres 1/1287 of 6.95 acres	0.0068%	0.00105%	0.00182%
(j.1.9) Myrtle Childress Heirs, Devisees, Successors, or Assigns				
(j.1.9.1) Fate Compton Heirs, Devisees, Successors, or Assigns				
(j.1.9.1.1) Janice A Compton Ocala, FL	0.00090 acres 1/7722 of 6.95 acres	0.0011%	0.00017%	0.00030%
(j.1.9.1.2) Wesley E. Compton 615 Liberator St Gwinn, MI 49841	0.00090 acres 1/7722 of 6.95 acres	0.0011%	0.00017%	0.00030%
(j.1.9.1.4) Jeffrey G. Compton 18320 Chestnut Street Dumfries, VA 22171	0.00090 acres 1/7722 of 6.95 acres	0.0011%	0.00017%	0.00030%
(j.1.9.1.5) Kim F. Compton 23 Parkside Lane Stafford, VA 22556	0.00090 acres 1/7722 of 6.95 acres	0.0011%	0.00017%	0.00030%
(j.1.9.1.6) Tammy Janke 16003 Normandy Court Woodbridge, VA 22191	0.00090 acres 1/7722 of 6.95 acres	0.0011%	0.00017%	0.00030%
(k) Allen Childress Heirs, Devisees, Successors, or Assigns <i>(Documentation Pending)</i>	0.0486 acres 1/143 of 6.95 acres	0.0608%	0.00941%	0.01634%

Exhibit E
Unit U-16
Docket # VGOB-93-0622-0381-05
List of Conflicting Owners/Claimants that Require Escrow

	Acres in Unit	Percent of Unit	Division of Interest in	
			1 East 15.4930%	2 East 26.8990%
(5) Thomas Hanford McGlothlin Heirs, Devisees Successors, or Assigns				
(a) Laura B. McGlothlin Heirs, Devisees, Successors, or Assigns				
(a.2) Vicy Anders Heirs, Devisees, Successors, or Assigns				
(a.2.1) William F. Anders, Sr. Heirs, Devisees, Successors, or Assigns				
(a.2.1.1) William F. Anders, Jr. 223 Jefferson Ave North Pulaski, VA 24301	0.0081 acres 1/858 of 6.95 acres	0.0101%	0.00157%	0.00272%
(a.2.4) Robert William Wilson Heirs, Devisees, Successors, or Assigns	<i>Pre-Deceased</i>			
(a.2.4.1) Melessa Belcher 25780 Interlechen Drive Sun City, CA 92586	0.0065 acres 2/2145 of 6.95 acres	0.0081%	0.00125%	0.00218%
(a.2.5) William F. Anders, Jr. 223 Jefferson Ave North Pulaski, VA 24301	0.0065 acres 2/2145 of 6.95 acres	0.0081%	0.00125%	0.00218%
(a.3) Curtis McGlothlin Heirs, Devisees, Successors, or Assigns				
(a.3.1) Thomas E. McGlothlin 1911 McCoy Road Bear, DE 19701	0.0122 acres 1/572 of 6.95 acres	0.0152%	0.00235%	0.00409%
(a.3.4) Barbara A. McGlothlin Heirs, Devisees, Successors, or Assigns				
(a.3.4.1) Davis Deibert 2 Horseshoe Court Middletown, DE 19709	0.0041 acres 1/1716 of 6.95 acres	0.0051%	0.00078%	0.00136%
(a.3.4.2) Kelly Chytrenko 2 Horseshoe Court Middletown, DE 19709	0.0041 acres 1/1716 of 6.95 acres	0.0051%	0.00078%	0.00136%
(a.3.4.3) Lisa Thomas 79 Kings Way Drive North East, MD 21901	0.0041 acres 1/1716 of 6.95 acres	0.0051%	0.00078%	0.00136%
(a.4) George H. McGlothlin Heirs, Devisees, Successors, or Assigns				
(a.4.1) Candace L. Artim 6865 Wagon Wheel Circle Sarasota, FL 34243	0.0486 acres 1/143 of 6.95 acres	0.0608%	0.00941%	0.01634%
(a.5) Eva Virginia MacCauley Heirs, Devisees, Successors, or Assigns				
(a.5.1) The Eva Virginia & Francis Echels MacCauley Revocable Living Trust			<i>Trust Closed by Trustees 1/15/2019</i>	
(a.5.4) Mary Stevens Heirs, Devisees, Successors, or Assigns <i>(documentation needed)</i>	0.0035 acres 1/2002 of 6.95 acres	0.0043%	0.00067%	0.00117%
(a.5.4.1) Deborah S. Murphy 102 Naomi Lane Townsend, DE 19734				
(a.5.5) Gertrude Hamm Heirs, Devisees, Successors, or Assigns <i>(documentation needed)</i>	0.0035 acres 1/2002 of 6.95 acres	0.0043%	0.00067%	0.00117%

Exhibit E
Unit U-16
Docket # VGOB-93-0622-0381-05
List of Conflicting Owners/Claimants that Require Escrow

	Acres in Unit	Percent of Unit	Division of Interest in	
			1 East 15.4930%	2 East 26.8990%
(a.5.5.1) David Hamm 929 Bear Wallow Road Lansing, NC 28643				
(a.5.5.2) Anthony Hamm 451 Honeysuckle Lane Lansing, NC 28643				
(a.5.5.3) Diana Hamm 903 Hillcrest Ave West Jefferson, NC 28694				
(a.5.5.4) Rebecca H. McNeil 168 Hilltop Acres Jefferson, NC 28640				
(a.5.15) Danielle Rollins 3682 Byrd Mill Road Louisa, VA 23093	0.0035 acres 1/2002 of 6.95 acres	0.0043%	0.00067%	0.00117%
Removed from (05) petition due to notification failure				
(a.7) Ernest Paul McGlothlin Heirs, Devisees, Successors, or Assigns <i>(Documentation Pending)</i>	0.0486 acres 1/143 of 6.95 acres	0.0608%	0.00941%	0.01634%
(a.7.1) Marlene McGlothlin 19385 Cypress Ridge Terrace, Unit 309 Leesburg, VA 20176				
(a.8) Dorothy McCardell Heirs, Devisees, Successors, or Assigns				
(a.8.1) Melvin McCardell, Jr. Heirs, Devisees, Successors, or Assigns				
(a.8.1.1) Melvin R. McCardell, III Heirs, Devisees, Successors, or Assigns <i>(documentation pending)</i>	0.0081 acres 1/858 of 6.95 acres	0.0101%	0.00157%	0.00272%
(a.8.1.3) Dennis McCardell 1791 Colora Rd Colora, MD 21917	0.0081 acres 1/858 of 6.95 acres	0.0101%	0.00157%	0.00272%
(a.8.1.5) Helen Cullen Heirs, Devisees, Successors, or Assigns		<i>Pre-Deceased</i>		
(a.8.1.5.1) David Cullen 84 Peppermint Drive Port Deposit, MD 21904	0.0081 acres 1/858 of 6.95 acres	0.0101%	0.00157%	0.00272%
(a.8.1.5.2) Michelle Cullen 16 Clover Road Port Deposit, MD 21904	0.0081 acres 1/858 of 6.95 acres	0.0101%	0.00157%	0.00272%
(a.9) Thomas H. McGlothlin Heirs, Devisees, Successors, or Assigns				
(a.9.1) Roni McGlothlin (2nd wife, 1/3 fee) 485 E Grand Blvd Ypsilanti, MI 48198	0.0162 acres 1/429 of 6.95 acres	0.0203%	0.00314%	0.00545%
(a.9.6) Tippi Andrews 114 Cascade Court Greenville, SC 29611	0.0065 acres 2/2145 of 6.95 acres	0.0081%	0.00125%	0.00218%
(a.10) Jessie L. McGlothlin Heirs, Devisees, Successors, or Assigns		<i>Pre-Deceased</i>		
(a.10.1) Jesse Lee McGlothlin Heirs, Devisees, Successors, or Assigns				

Exhibit E
Unit U-16
Docket # VGOB-93-0622-0381-05
List of Conflicting Owners/Claimants that Require Escrow

	Acres in Unit	Percent of Unit	Division of Interest in 1 East 15.4930%	2 East 26.8990%
(a.10.1.1) Sandra J. McGlothlin 1433 Perryville Road Perryville, MD 21903	0.0243 acres 1/286 of 6.95 acres	0.0304%	0.00471%	0.00817%
(a.10.2) Evelyn J. Smeltzer 110 134th Street Ocean City, MD 21842	0.0243 acres 1/286 of 6.95 acres	0.0304%	0.00471%	0.00817%
(6) Annie R. McGlothlin Shortridge Heirs, Devisees, Successors, or Assigns				
(a) John M. Shortridge Sr. Heirs, Devisees, Successors, or Assigns				
(a.1) Ellis Shortridge Heirs, Devisees, Successors, or Assigns				
(a.1.1) Ethel Shortridge Heirs, Devisees, Successors, or Assigns				
(a.1.1.1) Shelby S. Dougherty Heirs, Devisees, Successors, or Assigns <i>(Documentation Pending)</i>	0.0056 acres 1/1248 of 6.95 acres	0.0070%	0.00108%	0.00187%
(a.1.1.1.1) Raelene Brumbaugh 4401 Roosevelt Blvd Dearborn Heights, MI 48125				
(a.1.1.2) Larry E. Shortridge, Sr. Heirs, Devisees, Successors, or Assigns				
(a.1.1.2.1) Tina L. Grundy 25328 Goddard Rd Taylor, MI 48180	0.0019 acres 1/3744 of 6.95 acres	0.0023%	0.00036%	0.00062%
(a.1.1.2.2) Larry Shortridge, Jr. 9642 Grayfield Redford, MI 48239	0.0019 acres 1/3744 of 6.95 acres	0.0023%	0.00036%	0.00062%
(a.1.1.2.3) Tanya Oakes 411 W Mill Street Oscoda, MI 48750	0.0019 acres 1/3744 of 6.95 acres	0.0023%	0.00036%	0.00062%
(a.1.1.3) Bill E. Shortridge 3754 McIntosh Lane Carleton, MI 48117	0.0056 acres 1/1248 of 6.95 acres	0.0070%	0.00108%	0.00187%
(a.1.1.5) Samuel K. Shortridge 11031 Dorchester St, Apt 114 Southgate, MI 48195	0.0056 acres 1/1248 of 6.95 acres	0.0070%	0.00108%	0.00187%
(a.1.1.6) Mary Tackett 40045 Cambridge St Canton, MI 48187	0.0056 acres 1/1248 of 6.95 acres	0.0070%	0.00108%	0.00187%
(a.1.1.7) Martha Smith 1903 N. High Street 1 Lansing, MI 48906	0.0056 acres 1/1248 of 6.95 acres	0.0070%	0.00108%	0.00187%
(a.1.1.8) Patricia Petty 39597 Cadborough Drive Clinton Township, MI 48038	0.0056 acres 1/1248 of 6.95 acres	0.0070%	0.00108%	0.00187%
(a.2) Ledna Bea Johnson Heirs, Devisees, Successors, or Assigns				
(a.2.1) Butch Allen Looney 268 Pine Brook Lane Baskerville, VA 23915	0.0223 acres 1/312 of 6.95 acres	0.0278%	0.00431%	0.00749%
(a.2.2) Audrey Tacket (JTWROS with a.2.3) 1601 Gampoint Court Virginia Beach, VA 23454	0.0111 acres 1/624 of 6.95 acres	0.0139%	0.00216%	0.00374%

Exhibit E
Unit U-16
Docket # VGOB-93-0622-0381-05
List of Conflicting Owners/Claimants that Require Escrow

	Acres in Unit	Percent of Unit	Division of Interest in	
			1 East 15.4930%	2 East 26.8990%
(a.2.3) Jeremy D. Looney (JTWROS with a.2 305 Edgewood Road Portsmouth, VA 23701	0.0111 acres 1/624 of 6.95 acres	0.0139%	0.00216%	0.00374%
(a.7) Carl Shortridge Heirs, Devisees, Successors, or Assigns				
(a.7.2) Keith Shortridge 7083 Warden Court Fairlawn, VA 24141	0.0223 acres 1/312 of 6.95 acres	0.0278%	0.00431%	0.00749%
(a.8) Faye Delrosario Heirs, Devisees, Successors, or Assigns				
(a.8.1) Juanito Delrosario 1809 Skyline Drive Norfolk, VA 23518	0.0149 acres 1/468 of 6.95 acres	0.0186%	0.00288%	0.00499%
(a.8.3) Veronica McClanahan 1431 Sangaree Circle Virginia Beach, VA 23464	0.0037 acres 1/1872 of 6.95 acres	0.0046%	0.00072%	0.00125%
(a.8.4) Sandra Ann Johnson 9317 Morin St., Apt A Norfolk, VA 23503	0.0037 acres 1/1872 of 6.95 acres	0.0046%	0.00072%	0.00125%
(a.8.8) Timothy Heath Belcher 1531 Aspin Street Norfolk, VA 23518	0.0037 acres 1/1872 of 6.95 acres	0.0046%	0.00072%	0.00125%
(a.9) Paul Shortridge Heirs, Devisees, Successors, or Assigns				
(a.9.1) Martha Shortridge 204 Watts Avenue London, KY 40741	0.0149 acres 1/468 of 6.95 acres	0.0186%	0.00288%	0.00499%
(7) William Howard McGlothlin Heirs, Devisees, Successors, or Assigns				
(a) Pearl McGlothlin Heirs, Devisees, Successors, or Assigns				
(a.1) Wallace Melvin Horne Heirs, Devisees, Successors, or Assigns	0.0594 acres 1/117 of 6.95 acres	0.0743%	0.01150%	0.01997%
(a.1.1) Jeanette Horne 2801 Bluefield St Hopewell, VA 23860				
(a.2) Edith Mae Horne Deel Heirs, Devisees, Successors, or Assigns				
(a.2.1) Loretta Sue Willis Heirs, Devisees, <i>Pre-Deceased</i> Successors, or Assigns				
(a.2.1.2) Kimberly Willis 6719 Arbor Lake Drive, Apt 102 Chester, VA 23831	0.0025 acres 1/2808 of 6.95 acres	0.0031%	0.00048%	0.00083%
(a.3) John Cecil Horne Heirs, Devisees, Successors, or Assigns				
(a.3.1) Virginia Faye Horne Heirs, Devisees, Successors, or Assigns				
(a.3.1.1) Rodney Dean Horne 1115 Buskirk Rd Grundy, VA 24614	0.0594 acres 1/117 of 6.95 acres	0.0743%	0.01150%	0.01997%

Exhibit E
Unit U-16
Docket # VGOB-93-0622-0381-05
List of Conflicting Owners/Claimants that Require Escrow

	Acres in Unit	Percent of Unit	Division of Interest in	
			1 East 15.4930%	2 East 26.8990%
(c) Franklin P. McGlothlin RR5 Box 547 Grundy, VA 24614	0.0324 acres 2/429 of 6.95 acres	0.0405%	0.00627%	0.01089%
(d) Vernie S. Baldrige Heirs, Devisees, Successors or Assigns				
(d.2) Helen Meade Heirs, Devisees, Successors, or Assigns <i>(Documentation pending)</i>	0.0046 acres 2/3003 of 6.95 acres	0.0058%	0.00090%	0.00156%
(d.2.1) Float O. Meade Heirs, Devisees, Successors, or Assigns				
(d.2.1.1) Larna Meade 700 Ralston Ave, Apt 103 Defiance, OH 43512				
(d.2.1.2) Donna Dettling 7331 Webbs Landing Gregory, MI 48137				
(d.2.1.3) Tricia Peoples 600 E High Street Defiance, OH 43512				
(d.2.1.4) Kartha Ray 818 E Tori Circle Springerville, AZ 85938				
(d.2.1.5) Velda Freund 401 Pinebluff Drive Loveland, OH 45140				
(d.2.1.6) Joe Meade 6331 Orchard Lake Dr Fort Wayne, IN 46814				
(d.3) Billie Baldrige Heirs, Devisees, Successors, or Assigns <i>(Documentation pending)</i>	0.0046 acres 2/3003 of 6.95 acres	0.0058%	0.00090%	0.00156%
(d.3.1) Dean E. Baldrige 5270 US Highway 20A Delta, OH 43515				
(d.3.2) Carrie Baldrige 14382 Road B Apt 2 Leipsic, OH 45856				
(d.3.3) Danny Ray Baldrige C 431 Rd 12 Holgate, OH 43527				
(d.3.4) Cheryl Sayen 7608 Paisley Lane Corryton, TN 37721				
(d.5) Opal Coleman Heirs, Devisees, Successors, or Assigns				
(d.5.3) Ron Coleman 11807 N Lane Dr, Apt 4 Lakewood, OH 44107	0.00077 acres 1/9009 of 6.95 acres	0.0010%	0.00015%	0.00026%
(d.6) Lillian Griffith 245 W Rosewood Ave, Suite 115 Defiance, OH 43512	0.0046 acres 2/3003 of 6.95 acres	0.0058%	0.00090%	0.00156%
(d.7) Buddy Baldrige Heirs, Devisees, Successors, or Assigns				
(d.7.2) Helen Meade Heirs, Devisees, Successors, or Assigns <i>(Documentation pending)</i>				

Exhibit E
Unit U-16
Docket # VGOB-93-0622-0381-05
List of Conflicting Owners/Claimants that Require Escrow

	Acres in Unit	Percent of Unit	Division of Interest in	
			1 East 15.4930%	2 East 26.8990%
(d.7.2.1) Float O. Meade Heirs, Devisees, Successors, or Assigns <i>(Documentation pending)</i>	0.00093 acres 2/15015 of 6.95 acres	0.0012%	0.00018%	0.00031%
(d.7.2.1.1) Larna Meade 700 Ralston Ave, Apt 103 Defiance, OH 43512				
(d.7.2.1.2) Donna Dettling 7331 Webbs Landing Gregory, MI 48137				
(d.7.2.1.3) Tricia Peoples 600 E High Street Defiance, OH 43512				
(d.7.2.1.4) Kartha Ray 818 E Tori Circle Springerville, AZ 85938				
(d.7.2.1.5) Velda Freund 401 Pinebluff Drive Loveland, OH 45140				
(d.7.2.1.6) Joe Meade 6331 Orchard Lake Dr Fort Wayne, IN 46814				
(d.7.3) Opal Coleman Heirs, Devisees, Successors, or Assigns				
(d.7.3.3) Ron Coleman 11807 N Lane Dr, Apt 4 Lakewood, OH 44107	0.00015 acres 1/45045 of 6.95 acres	0.0002%	0.00003%	0.00005%
(d.7.5) Lillian Griffith 245 W Rosewood Ave, Suite 115 Defiance, OH 43512	0.00093 acres 2/15015 of 6.95 acres	0.0012%	0.00018%	0.00031%
(e) Ora M. Baldrige Heirs, Devisees, Successors, or Assigns				
(e.1) Mary B. Thomas 2453 Evenglow Ave Spring Hill, FL 34609	0.0065 acres 2/2145 of 6.95 acres	0.0081%	0.00125%	0.00218%
(e.2) Betty Garner Heirs, Devisees, Successors, or Assigns				
(e.2.1) Gerald Garner Heirs, Devisees, Successors, or Assigns				
(e.2.1.1) Jerry Garner 5100 Rainbow Lake Rd Perrington, MI 48871	0.00216 acres 2/6435 of 6.95 acres	0.0027%	0.00042%	0.00073%
(e.2.1.2) Debbie Straub 501 Sherden Rd Lansing, MI 48906	0.00216 acres 2/6435 of 6.95 acres	0.0027%	0.00042%	0.00073%
(e.2.1.3) Lisa Fenby 7501 South Wise Rd Shepherd, MI 48883	0.00216 acres 2/6435 of 6.95 acres	0.0027%	0.00042%	0.00073%
(g) Roy B. McGlothlin Heirs, Devisees, Successors, or Assigns				
(g.1) Gertrude McGlothlin Heirs, Devisees, Successors, or Assigns				
(g.1.3) Kathy McGlothlin Cole Heirs, Devisee: <i>Pre-Deceased</i> Successors, or Assigns				
(g.1.3.1) Jim Frazier <i>Address Unknown</i>	0.0027 acres 1/2574 of 6.95 acres	0.0034%	0.00052%	0.00091%

Exhibit E
Unit U-16
Docket # VGOB-93-0622-0381-05
List of Conflicting Owners/Claimants that Require Escrow

	Acres in Unit	Percent of Unit	Division of Interest in	
			1 East 15.4930%	2 East 26.8990%
(g.1.3.2) Mike Rutherford <i>Address Unknown</i>	0.0027 acres 1/2574 of 6.95 acres	0.0034%	0.00052%	0.00091%
(g.1.3.3) Ginnie Rutherford <i>Address Unknown</i>	0.0027 acres 1/2574 of 6.95 acres	0.0034%	0.00052%	0.00091%
(g.1.3.4) Becky Rutherford <i>Address Unknown</i>	0.0027 acres 1/2574 of 6.95 acres	0.0034%	0.00052%	0.00091%
(h) Nell K. Branham 2966 Slate Creek Rd Grundy, VA 24614	0.0324 acres 2/429 of 6.95 acres	0.0405%	0.00627%	0.01089%
(k) Juanita McGlothlin Heirs, Devisees, Successors, or Assigns				
(k.1) Wallace Melvin Horne Heirs, Devisees, Successors, or Assigns <i>(Documentation pending)</i>	0.0020 acres 1/3432 of 6.95 acres	0.0025%	0.00039%	0.00068%
(k.1.1) Jeanette Horne 2801 Bluefield St Hopewell, VA 23860				
(k.2) Edith Mae Horne Deel Heirs, Devisees, Successors, or Assigns				
(k.2.1) Loretta Sue Willis Heirs, Devisees, Successors, or Assigns	<i>Pre-Deceased</i>			
(k.2.1.2) Kimberly Willis 6719 Arbor Lake Drive, Apt 102 Chester, VA 23831	0.0001 acres 1/82368 of 6.95 acres	0.0001%	0.00002%	0.00003%
(k.3) John Cecil Horne Heirs, Devisees, Successors, or Assigns				
(k.3.1) Virginia Faye Horne Heirs, Devisees, Successors, or Assigns				
(k.3.1.1) Rodney Dean Horne 1115 Buskirk Rd Grundy, VA 24614	0.0020 acres 1/3432 of 6.95 acres	0.0025%	0.00039%	0.00068%
(k.4) Vernie S. Baldrige Heirs, Devisees, Successors or Assigns				
(k.4.2) Helen Meade Heirs, Devisees, Successors, or Assigns <i>(Documentation pending)</i>	0.0004 acres 1/17160 of 6.95 acres	0.0005%	0.00008%	0.00014%
(k.4.2.1) Float O. Meade Heirs, Devisees, Successors, or Assigns <i>(Documentation pending)</i>				
(k.4.2.1.1) Larna Meade 700 Ralston Ave, Apt 103 Defiance, OH 43512				
(k.4.2.1.2) Donna Dettling 7331 Webbs Landing Gregory, MI 48137				
(k.4.2.1.3) Tricia Peoples 600 E High Street Defiance, OH 43512				
(k.4.2.1.4) Kartha Ray 818 E Tori Circle Springerville, AZ 85938				
(k.4.2.1.5) Velda Freund 401 Pinebluff Drive Loveland, OH 45140				

Exhibit E
Unit U-16
Docket # VGOB-93-0622-0381-05
List of Conflicting Owners/Claimants that Require Escrow

	Acres in Unit	Percent of Unit	Division of Interest in	
			1 East 15.4930%	2 East 26.8990%
(k.4.2.1.6) Joe Meade 6331 Orchard Lake Dr Fort Wayne, IN 46814				
(k.4.3) Lillian Griffith 245 W Rosewood Ave, Suite 115 Defiance, OH 43512	0.0004 acres 1/17160 of 6.95 acres	0.0005%	0.00008%	0.00014%
(k.4.5) Opal Coleman Heirs, Devisees, Successors, or Assigns				
(k.4.5.3) Ron Coleman 11807 N Lane Dr, Apt 4 Lakewood, OH 44107	0.0001 acres 1/102960 of 6.95 acres	0.0001%	0.00001%	0.00002%
(k.5) Ora M. Baldrige Heirs, Devisees, Successors, or Assigns				
(k.5.1) Mary B. Thomas 2453 Evenglow Ave Spring Hill, FL 34609	0.0004 acres 1/17160 of 6.95 acres	0.0005%	0.00008%	0.00014%
(k.5.2) Betty Garner Heirs, Devisees, Successors, or Assigns				
(k.5.2.1) Gerald Garner Heirs, Devisees, Successors, or Assigns				
(k.5.2.1.1) Jerry Garner 5100 Rainbow Lake Rd Perrington, MI 48871	0.0001 acres 1/51480 of 6.95 acres	0.0002%	0.00003%	0.00005%
(k.5.2.1.2) Debbie Straub 501 Sherden Rd Lansing, MI 48906	0.0001 acres 1/51480 of 6.95 acres	0.0002%	0.00003%	0.00005%
(k.5.2.1.3) Lisa Fenby 7501 South Wise Rd Shepherd, MI 48883	0.0001 acres 1/51480 of 6.95 acres	0.0002%	0.00003%	0.00005%
(k.6) Effie Looney Shortridge Heirs, Devisees, Successors or Assigns <i>(corrected documentation pending)</i>	0.0020 acres 1/3432 of 6.95 acres	0.0025%	0.00039%	0.00068%
(k.6.1) Roger Lee Shortridge 5463 Vaughn Ave Dublin, VA 24084				
(k.6.2) Lois S. Horne Heirs, Devisees, Successors or Assigns				
(k.6.2.1) Larry V. Horne 645 Long Level Rd., SW Floyd, VA 24091				
(k.6.2.2) Keith D. Horne 5349 Fairview Ct Dublin, VA 24084				
(k.6.2.3) Sharon H. Beasley 349 Dutchman's Meadow Drive Mount Holly, NC 28120				
(k.7) Nell K. Branham 2966 Slate Creek Rd Grundy, VA 24614	0.0020 acres 1/3432 of 6.95 acres	0.0025%	0.00039%	0.00068%
(k.8) Roy B. McGlothlin Heirs, Devisees, Successors, or Assigns				
(k.8.1) Gertrude McGlothlin Heirs, Devisees, Successors, or Assigns				

Exhibit E
Unit U-16
Docket # VGOB-93-0622-0381-05
List of Conflicting Owners/Claimants that Require Escrow

	Acres in Unit	Percent of Unit	Division of Interest in	
			1 East 15.4930%	2 East 26.8990%
(k.8.1.3) Kathy McGlothlin Cole Heirs, Devi: <i>Pre-Deceased</i> Successors, or Assigns				
(k.8.1.3.1) Jim Frazier <i>Address Unknown</i>	0.0002 acres 1/41184 of 6.95 acres	0.0002%	0.00003%	0.00006%
(k.8.1.3.2) Mike Rutherford <i>Address Unknown</i>	0.0002 acres 1/41184 of 6.95 acres	0.0002%	0.00003%	0.00006%
(k.8.1.3.3) Ginnie Rutherford <i>Address Unknown</i>	0.0002 acres 1/41184 of 6.95 acres	0.0002%	0.00003%	0.00006%
(k.8.1.3.4) Becky Rutherford <i>Address Unknown</i>	0.0002 acres 1/41184 of 6.95 acres	0.0002%	0.00003%	0.00006%
(k.12) Franklin P. McGlothlin RR5 Box 547 Grundy, VA 24614	0.0041 acres 1/1716 of 6.95 acres	0.0051%	0.00078%	0.00136%
(8) Jefferson G. McGlothlin Heirs, Devisees, Successors, or Assigns				
(a) Rosa Elswick McGlothlin Heirs, Devisees, Successors, or Assigns				<i>Life Estate extinguished</i>
(a.1) Nuland H. McGlothlin Heirs, Devisees, Successors, or Assigns				<i>Pre-Deceased</i>
(a.1.1) Virginia McGlothlin Lister Heirs, Devisees, Successors, or Assigns <i>(Documentation Pending)</i>	0.0107 acres 1/650 of 6.95 acres	0.0134%	0.00207%	0.00360%
(a.1.2) Milton T. McGlothlin Heirs, Devisees, Successors, or Assigns <i>(Documentation Pending)</i>	0.0107 acres 1/650 of 6.95 acres	0.0134%	0.00207%	0.00360%
(a.1.2.1) Tim McGlothlin 2324 Torrance Blvd Torrance, CA 90501				
(a.1.2.2) Brent McGlothlin <i>Address Unknown</i>				
(a.1.3) Jack Denzil McGlothlin Heirs, Devisee Successors, or Assigns <i>Heirs/Addresses Unknown</i>	0.0107 acres 1/650 of 6.95 acres	0.0134%	0.00207%	0.00360%
(a.2) Mattie Pearl Keen Heirs, Devisees, Successors, or Assigns				
(a.2.1) Lee Roy Matney Heirs, Devisees, Successors, or Assigns				
(a.2.1.1) Delford Matney Heirs, Devisees, Successors, or Assigns				
(a.2.1.1.1) Helen Matney Heirs, Devisees, Successors, or Assigns				
(a.2.1.1.1.4) Johnny Lee Matney 155 Greenway Hill Rd Chuckey, TN 37641	0.0089 acres 1/780 of 6.95 acres	0.0111%	0.00173%	0.00300%
Removed from (05) petition due to notification failure				
(a.2.1.1.1.6) Betty Sue Gibson 204 Woodland Circle Bristol, TN 37620	0.0089 acres 1/780 of 6.95 acres	0.0111%	0.00173%	0.00300%
Removed from (05) petition due to notification failure				
(a.3) John Milton McGlothlin Heirs, Devisees, Successors, or Assigns				

Exhibit E
Unit U-16
Docket # VGOB-93-0622-0381-05
List of Conflicting Owners/Claimants that Require Escrow

	Acres in Unit	Percent of Unit	Division of Interest in	
			1 East 15.4930%	2 East 26.8990%
(a.3.1) Mary Christine McGlothlin Heirs, Devisees, Successors, or Assigns				
(a.3.1.1) Theodore W. McGlothlin Heirs, <i>Pre-Deceased</i> Devisees, Successors, or Assigns				
(a.3.1.1.1) Anna Jane Robinson 37 Hickory Nut Lane Staunton, VA 24401	0.0059 acres 1/1170 of 6.95 acres	0.0074%	0.00115%	0.00200%
(a.3.1.1.2) Stephen R. McGlothlin 932 Bridge Avenue Waynesboro, VA 22960	0.0119 acres 1/585 of 6.95 acres	0.0149%	0.00230%	0.00399%
(a.3.2) Edward M. McGlothlin 17870 Main Street Dumfries, VA 22026	0.0178 acres 1/390 of 6.95 acres	0.0223%	0.00345%	0.00599%
(a.3.3) Sidney Jones 91 Humphrey Lane Falling Waters, WV 25419	0.0178 acres 1/390 of 6.95 acres	0.0223%	0.00345%	0.00599%
(a.4) Sallie McGlothlin Hatfield Heirs, Devisees, Successors, or Assigns				
(a.4.3) Gallie Charles Sr. Heirs, Devisees, Successors, or Assigns				
(a.4.3.2) Gallie Charles, Jr. 402 Saint Renee Dr Paragould, AR 72450	0.00099 acres 1/7020 of 6.95 acres	0.0012%	0.00019%	0.00033%
(a.4.3.4) Kimberly Smith PO Box 674 Wrightsville Beach, NC 28480	0.00099 acres 1/7020 of 6.95 acres	0.0012%	0.00019%	0.00033%
(a.4.3.5) William Jack Charles 827 Hawthorne Terrace Manitowec, WI 54220	0.00099 acres 1/7020 of 6.95 acres	0.0012%	0.00019%	0.00033%
(a.4.4) Paul Charles Heirs, Devisees, Successors, or Assigns				
(a.4.4.1) Paula Cline 70 Ed Drive Wharcliffe, WV 25651	0.0089 acres 1/780 of 6.95 acres	0.0111%	0.00173%	0.00300%
(a.4.5) Helen C. Pennington PO Box 341 West Liberty, KY 41472	0.0089 acres 1/780 of 6.95 acres	0.0111%	0.00173%	0.00300%
(a.7) Victoria Scott PO Box 3 Kennard, TX 75847	0.0535 acres 1/130 of 6.95 acres	0.0668%	0.01035%	0.01798%
(9) Rosa Looney Heirs, Devisees, Successors, or Assigns				
(a) Virgie Looney Dotson Heirs, Devisees, Successors, or Assigns				
(a.1) Blanche Ratliff Heirs, Devisees, Successors, or Assigns				
(a.1.1) Fred Ratliff 1046 Parkside Drive Georgetown, KY 40324	0.0223 acres 1/312 of 6.95 acres	0.0278%	0.00431%	0.00749%
(a.1.2) Brandon S. Dotson 1046 Parkside Drive Georgetown, KY 40324	0.0223 acres 1/312 of 6.95 acres	0.0278%	0.00431%	0.00749%

Exhibit E
Unit U-16
Docket # VGOB-93-0622-0381-05
List of Conflicting Owners/Claimants that Require Escrow

		Acres in Unit	Percent of Unit	Division of Interest in	
				1 East 15.4930%	2 East 26.8990%
(a.1.3)	Vicki Moore 731 Pisgah Church Rd Stony Point, NC 28678	0.0223 acres 1/312 of 6.95 acres	0.0278%	0.00431%	0.00749%
(a.2)	James E. Dotson 24916 S Levisa Rd Mouthcard, KY 41548	0.0668 acres 1/104 of 6.95 acres	0.0835%	0.01294%	0.02247%
(10)	Rachel B. Shortridge Heirs, Devisees, Successors, or Assigns				
(a)	Stewart Shortridge Heirs, Devisees, Successors, or Assigns				
(a.1)	Jettie Lee Shortridge 244 Sun Valley St. Cedar Bluff, VA 24609	<i>Life Estate</i>			
(a.1.2)	Ferrell W. Shortridge 820 Big Creek Rd Richlands, VA 24641	0.0297 acres 1/234 of 6.95 acres	0.0371%	0.00575%	0.00999%
	Removed from (05) petition due to notification failure				
(a.1.4)	Judith Stiltner 6290 Clearfork Rd Bastian, VA 24314	0.0297 acres 1/234 of 6.95 acres	0.0371%	0.00575%	0.00999%
(a.1.5)	Connie S. Sluder <i>Address Unknown</i>	0.0297 acres 1/234 of 6.95 acres	0.0371%	0.00575%	0.00999%
(b)	Thurman Shortridge, Heirs, Devisees, Successors or Assigns				
(b.1)	Stewart Shortridge Heirs, Devisees Successors, or Assigns	<i>Pre-Deceased</i>			
(b.1.2)	Ferrell W. Shortridge 820 Big Creek Rd Richlands, VA 24641	0.0149 acres 1/468 of 6.95 acres	0.0186%	0.00288%	0.00499%
	Removed from (05) petition due to notification failure				
(b.1.4)	Judith Stiltner 6290 Clearfork Rd Bastian, VA 24314	0.0149 acres 1/468 of 6.95 acres	0.0186%	0.00288%	0.00499%
(b.1.5)	Connie S. Sluder <i>Address Unknown</i>	0.0149 acres 1/468 of 6.95 acres	0.0186%	0.00288%	0.00499%
(b.2)	Hettie Elswick Hess Heirs, Devisees, Successors or Assigns	<i>Pre-Deceased</i>			
(b.2.1)	Johnnie Elswick Heirs, Devisees, Successors, or Assigns	<i>Pre-Deceased</i>			
(b.2.1.1)	Johnny Elswick, Jr. 16341 Rockford School Rd Hurt, VA 24563	0.0037 acres 1/1872 of 6.95 acres	0.0046%	0.00072%	0.00125%
(b.2.1.3)	Wanda Walker 6141 E. Decatur St Mesa, AZ 85205	0.0037 acres 1/1872 of 6.95 acres	0.0046%	0.00072%	0.00125%
(b.2.3.4)	Johnny Ramey Heirs, Devisees, Successors, or Assigns	<i>Pre-Deceased</i>			
(b.2.3.4.2)	Talitha Cornell 5960 W Sample Rd, #103 Coral Springs, FL 33067	0.00139 acres 1/4992 of 6.95 acres	0.0017%	0.00027%	0.00047%
	Removed from (05) petition due to notification failure				
(b.2.4)	Nell Whitt Heirs, Devisees, Successors, or Assigns	<i>Pre-Deceased</i>			

Exhibit E
Unit U-16
Docket # VGOB-93-0622-0381-05
List of Conflicting Owners/Claimants that Require Escrow

	Acres in Unit	Percent of Unit	Division of Interest in 1 East 15.4930%	2 East 26.8990%
(b.2.4.2) Lilly Yates PO Box 664 Vansant, VA 24656	0.0028 acres 1/2496 of 6.95 acres	0.0035%	0.00054%	0.00094%
(b.2.4.3) Nola Whitt PO Box 76 Mavisdale, VA 24627	0.0028 acres 1/2496 of 6.95 acres	0.0035%	0.00054%	0.00094%
(b.2.4.4) Johnny Whitt <i>Address Unknown</i>	0.0028 acres 1/2496 of 6.95 acres	0.0035%	0.00054%	0.00094%
(b.2.5) Gladys Elswick Heirs, Devisees, Successors, or Assigns	<i>Pre-Deceased</i>			
(b.2.5.3) Sandra Solline Heirs, Devisees, Successors, or Assigns				
(b.2.5.3.3) Christopher Harr 275 Cascade St Lander, WY 82520	0.00070 acres 1/9984 of 6.95 acres	0.0009%	0.00013%	0.00023%
(11) Victoria Murphy Heirs, Devisees, Successors, or Assigns				
(a) Ada Lee Willis Heirs, Devisees, Successors, or Assigns				
(a.1) Karen Fleming 624 Wagon Trail Haysi, VA 24256	0.0356 acres 1/195 of 6.95 acres	0.0446%	0.00690%	0.01198%
(a.3) LaCretta Mullins 4520 Big Ridge Road Haysi, VA 24256	0.0356 acres 1/195 of 6.95 acres	0.0446%	0.00690%	0.01198%
(b) Estle Murphy Heirs, Devisees, Successors, or Assigns				
(b.2) Iva Hamden Heirs, Devisees, Successors, or Assigns				
(b.2.1) Todd Hamden <i>Address Unknown</i>	0.0134 acres 1/520 of 6.95 acres	0.0167%	0.00259%	0.00449%
(b.2.2) Fred Murphy <i>Address Unknown</i>	0.0134 acres 1/520 of 6.95 acres	0.0167%	0.00259%	0.00449%
(b.3) Shirley Kowalski 8259 Katie Lane Buffalo, NY 14221	0.0267 acres 1/260 of 6.95 acres	0.0334%	0.00518%	0.00899%
(b.4) Willa Mercer Heirs, Devisees, Successors, or Assigns				
(b.4.1) Scarlett Small 8205 New Hope Road Bluefield, WV 24701	0.0267 acres 1/260 of 6.95 acres	0.0334%	0.00518%	0.00899%
(c) Earl Murphy Heirs, Devisees, Successors, or Assigns				
(c.1) Juanita Murphy <i>Address Unknown</i>	0.0356 acres 1/195 of 6.95 acres	0.0446%	0.00690%	0.01198%
(c.2) Jerry O'Neill <i>Address Unknown</i>	0.0238 acres 2/585 of 6.95 acres	0.0297%	0.00460%	0.00799%
(c.3) Larry Earl Murphy Heirs, Devisees, Successors, or Assigns				
(c.3.1) Kimberly McGill 73 Boundary Blvd B Rotonda West, FL 33947	0.0079 acres 2/1755 of 6.95 acres	0.0099%	0.00153%	0.00266%

Exhibit E
Unit U-16
Docket # VGOB-93-0622-0381-05
List of Conflicting Owners/Claimants that Require Escrow

		Acres in Unit	Percent of Unit	Division of Interest in	
				1 East 15.4930%	2 East 26.8990%
(c.3.2)	Wendi Sianna 8571 Amberjack Circle, Unit 102 Englewood, FL 34223	0.0079 acres 2/1755 of 6.95 acres	0.0099%	0.00153%	0.00266%
(c.3.3)	Robert Murphy 23 Hard Rock Rd Morgantown, WV 26508	0.0079 acres 2/1755 of 6.95 acres	0.0099%	0.00153%	0.00266%
(d)	Hovert Murphy Heirs, Devisees, Successors, or Assigns	<i>Pre-Deceased</i>			
(d.1)	Evelyn Short Heirs, Devisees, Successors, or Assigns				
(d.1.3)	Wendall Todd Short Heirs, Devisees, Successors, or Assigns				
(d.1.3.1)	Cindy Short 4614 East Old Trail Road, Lot 3 Columbia City, IN 46725	0.0089 acres 1/780 of 6.95 acres	0.0111%	0.00173%	0.00300%
(e)	Lonzo Murphy, Heirs, Devisees, Successors or Assigns				
(e.3)	Harold Murphy Heirs, Devisees, Successors, or Assigns				
(e.3.1)	Wilma Murphy PO Box 403 Haysi, VA 24256	0.0267 acres 1/260 of 6.95 acres	0.0334%	0.00518%	0.00899%
(e.4)	Bobby Murphy Heirs, Devisees, Successors, or Assigns				
(e.4.2)	Lisa Strause 2501 Stoner Road La Grange, KY 40031	0.0134 acres 1/520 of 6.95 acres	0.0167%	0.00259%	0.00449%
	<i>Removed from (05) petition due to notification failure</i>				
(12)	Julia McGlothlin Jackson Heirs, Devisees, Successors or Assigns				
(a)	Bessie J. Hammonds, Heirs, Devisees, Successors or Assigns				
(a.1)	Dillard Robinson Heirs, Devisees, Successors, or Assigns				
(a.1.1)	Alvia Robinson PO Box 592 Pickens, SC 29671	0.0089 acres 1/780 of 6.95 acres	0.0111%	0.00173%	0.00300%
(a.3)	Arvel J. Robinson Heirs, Devisees, Successors, or Assigns <i>(Documentation Pending)</i>	0.0089 acres 1/780 of 6.95 acres	0.0111%	0.00173%	0.00300%
(a.3.1)	Frances D. Robinson 999 W. Union Rd West Union, SC 29696				
(a.3.2)	Russell Robinson 107 Eastview St Honea Path, SC 29654				
(a.3.3)	Donita Hogsed 912 Roxeywood Dr Winder, GA 30680				
(a.3.4)	Mary Shedd 941 W. Pine Grove Rd Seneca, SC 29678				

Exhibit E
Unit U-16
Docket # VGOB-93-0622-0381-05
List of Conflicting Owners/Claimants that Require Escrow

	Acres in Unit	Percent of Unit	Division of Interest in	
			1 East 15.4930%	2 East 26.8990%
(a.3.5) Martha Wilbanks 425 Kenneth St Walhalla, SC 29691				
(c) Earl Lundy Jackson Heirs, Devisees, Successors, or Assigns				
(c.1) Hassie Jackson Heirs, Devisees, Successors, or Assigns				
(c.1.2) Carlous Jackson Heirs, Devisees, Successors, or Assigns <i>(Documentation Pending)</i>				
(c.1.2.1) Dallas Delaine Jackson Heirs, Devisees, Successors, or Assigns	0.0178 acres 1/390 of 6.95 acres	0.0223%	0.00345%	0.00599%
(c.1.2.1.1) Patsy Coleman 135 Lori Circle Chuckey, TN 37641				
(e) Jeff Jackson, Heirs, Devisees, Successors or Assigns <i>Documentation Pending</i>	0.0535 acres 1/130 of 6.95 acres	0.0668%	0.01035%	0.01798%
(e.1) Carlous Jackson Heirs, Devisees, Successors, or Assigns				
(e.1.1) Marie Jackson (DOD 10/10/15)		<i>Life Estate Extinguished</i>		
(e.1.1.1) Janet Fletcher PO Box 303 Oakwood, VA 24631				
(e.1.1.2) Barbara Blankenship 24 Vandyke Circle Swords Creek, VA 24648				
(e.1.1.3) Ricky Jackson PO Box 181 Mavisdale, VA 24627				
(e.1.1.4) Raymond Jackson PO Box 259 Mavisdale, VA 24627				
(g) William Jackson Heirs, Devisees, Successors, or Assigns				
(g.5) Truby Sweatt Heirs, Devisees, Successors, or Assigns				
(g.5.2) Belinda Davis 232 Woodville Rd Pelzer, SC 29669	0.00137 acres 1/5070 of 6.95 acres	0.0017%	0.00027%	0.00046%
(g.9) William Hershel Jackson Heirs, Devisees, Successors, or Assigns <i>(Documentation Pending)</i>	0.00411 acres 1/1690 of 6.95 acres	0.0051%	0.00080%	0.00138%
(g.9.1) Daniel Jackson 13 Sunset Terrace Warwick, NY 10990				
(g.9.2) Sherry Jackson 325 Ocean Blvd, Apt 9A Long Branch, NJ 07740				
(h) Ocie Robinson, Heirs, Devisees, Successors or Assigns				
(h.1) Dillard Robinson Heirs, Devisees, Successors, or Assigns		<i>Life Estate Extinguished</i>		
(h.1.1) Alvia Lorine Robinson Heirs, Devisees, Successors, or Assigns				

Exhibit E
Unit U-16
Docket # VGOB-93-0622-0381-05
List of Conflicting Owners/Claimants that Require Escrow

	Acres in Unit	Percent of Unit	Division of Interest in	
			1 East 15.4930%	2 East 26.8990%
(h.1.1.1) Daryl Robinson 549 Campground Rd Liberty, SC 29657	0.00134 acres 1/5200 of 6.95 acres	0.0017%	0.00026%	0.00045%
(h.1.1.2) Dennis P. Robinson 242 Boggs Road Central, SC 29630	0.00134 acres 1/5200 of 6.95 acres	0.0017%	0.00026%	0.00045%
(h.2) Arvel Robinson Heirs, Devisees, Successors, or Assigns <i>(Documentation Pending)</i>	0.0053 acres 1/1300 of 6.95 acres	0.0067%	0.00104%	0.00180%
(h.2.1) Frances Ruth Robinson 999 W Union Rd West Union, SC 29696				
(h.2.2) Russell Robinson 107 Eastview St Honea Path, SC 29654				
(h.2.3) Donita Hogsed 912 Roxeywood Dr Winder, GA 30680				
(h.2.4) Mary Shedd 941 W. Pine Grove Rd Seneca, SC 29678				
(h.2.5) Martha Wilbanks 425 Kenneth St Walhalla, SC 29691				
(h.3) Alvin Robinson Heirs, Devisees, Successors, or Assigns <i>(Heirs Unknown)</i>	0.0053 acres 1/1300 of 6.95 acres	0.0067%	0.00104%	0.00180%
(h.4) Donald Robinson Heirs, Devisees, Successors, or Assigns				
(h.4.1) Linda Robinson 130 Tall Oaks Lane Pickens, SC 29671	0.0027 acres 1/2600 of 6.95 acres	0.0033%	0.00052%	0.00090%
(h.4.2) Kathy R. Sortell <i>Address Unknown</i>	0.0027 acres 1/2600 of 6.95 acres	0.0033%	0.00052%	0.00090%
(h.7) Joyce Latour PO Box 825 Pickens, SC 29671	0.0053 acres 1/1300 of 6.95 acres	0.0067%	0.00104%	0.00180%
(j) Mary Jackson Justus, Heirs, Devisees, Successors or Assigns <i>Heirs/Addresses Unknown</i>	0.0535 acres 1/130 of 6.95 acres	0.0668%	0.01035%	0.01798%
(13) B.F. McGlothlin Heirs, Devisees, Successors, or Assigns				
(a) E.P. McGlothlin Heirs, Devisees, Successors, or Assigns				
(a.1) Benjamin McGlothlin Heirs, Devisees, Successors, or Assigns				
(a.1.1) Phyllis McGlothlin	<i>Life Estate Extinguished</i>			
(a.1.1.1) Benny McGlothlin Heirs, Devisees, Successors, or Assigns				
(a.1.1.1.1) Shauna McGlothlin 1041 Amersham Rd Kingsport, TN 37660	0.0054 acres 1/1287 of 6.95 acres	0.0068%	0.00105%	0.00182%

Removed from (05) petition due to notification failure

Exhibit E
Unit U-16
Docket # VGOB-93-0622-0381-05
List of Conflicting Owners/Claimants that Require Escrow

	Acres in Unit	Percent of Unit	Division of Interest in	
			1 East 15.4930%	2 East 26.8990%
(a.1.1.1.2) Jon McGlothlin 866 West Carters Valley Rd, Kingsport, TN 37660	0.0054 acres 1/1287 of 6.95 acres	0.0068%	0.00105%	0.00182%
<i>Removed from (05) petition due to notification failure</i>				
(b) Henry Lewis McGlothlin Heirs, Devisees, Successors, or Assigns				
(c) Jacob S. McGlothlin Heirs, Devisees, Successors, or Assigns				
(c.1) Evelyn McGlothlin	<i>Life Estate Extinguished</i>			
(c.1.1) Donald A. McGlothlin, Sr. Heirs, Devisees, Successors, or Assigns				
(c.1.1.1) Mary L. McGlothlin Heirs, Devisees, Successors, or Assigns				
(c.1.1.1.3) Leah Ann McGlothlin PO Box 342 Oakwood, VA 24631	0.0041 acres 1/1716 of 6.95 acres	0.0051%	0.00078%	0.00136%
(c.1.1.1.4) Mary Burton Heirs, Devisees, Successors, or Assigns				
(c.1.1.1.4.3) Mary LaPerla 516 Glenwood Ave Baltimore, MD 21212	0.00135 acres 1/5148 of 6.95 acres	0.0017%	0.00026%	0.00045%
(d) Rose Myrtle Wampler Heirs, Devisees, Successors or Assigns				
(d.2) Pauline W. Shorridge Heirs, Devisees Successors, or Assigns <i>(documentation pending)</i>	0.0162 acres 1/429 of 6.95 acres	0.0203%	0.00314%	0.00545%
(e) Woodrow & Sally McGlothlin Heirs, Devisees, Successors or Assigns				
(e.1) Woodrow McGlothlin Trust (correspondence to all individuals below)	0.04860 acres 1/143 of 6.95 acres	0.0608%	0.00941%	0.01634%
c/o James W. McGlothlin, Trustee 1005 Glenway Ave. Bristol, VA 24201				
c/o Thomas D. McGlothlin, Trustee 112 Phlox Creek Bristol, TN 37620				
c/o Michael G. McGlothlin, Trustee PO Drawer 810 Grundy, VA 24614				
(f) John W. McGlothlin Heirs, Devisees, Successors or Assigns				
(f.1) N. Kathleen McGlothlin	<i>Life Estate Extinguished</i>			
(f.1.1) John Herman McGlothlin Heirs, Devisees, Successors, or Assigns	<i>Pre-Deceased</i>			
(f.1.1.1) John Thurman McGlothlin	<i>Conveyed all RTI 10/10/1968 in DB 184/172</i>			
(f.1.1.1.1) Ernest McGlothlin Heirs, Devisees, Successors, or Assigns				
(f.1.1.1.1.1) Doris Ann McGlothlin	<i>Conveyed all RTI 4/11/1991 in DB 619/393 to Frances Ann Borkey, et al</i>			

Exhibit E
Unit U-16
Docket # VGOB-93-0622-0381-05
List of Conflicting Owners/Claimants that Require Escrow

	Acres in Unit	Percent of Unit	Division of Interest in	
			1 East 15.4930%	2 East 26.8990%
(f.1.1.1.1.1) Doris Ann McGlothlin Heirs, Devisees, Successors, or Assigns <i>(documentation pending)</i>	0.00058 acres 1/12012 of 6.95 acres	0.0007%	0.00011%	0.00019%
(f.1.1.1.1.1.5) Cecil E. McGlothlin Heirs, Devisees, Successors or Assigns				
(f.1.1.1.1.1.5.1) McGlothlin Living Trust-Joyce McGlothlin-Trustee (deceased)				
(f.1.1.1.1.5.1.1) McGlothlin Livir c/o Shawn Mc 11648 Cookeville Boatdock Rd Baxter, TN 38544	0.00058 acres 1/12012 of 6.95 acres	0.0007%	0.00011%	0.00019%
(f.1.1.2) Cassie Lenora McGlothlin	<i>Conveyed all RTI 2/19/1964 in DB 184/176</i>			
(f.1.1.2.1) Ernest McGlothlin Heirs, Devisees, Successors, or Assigns				
(f.1.1.2.1.1) Doris Ann McGlothlin	<i>Conveyed all RTI 4/11/1991 in DB 619/393 to Frances Ann Borkey, et al</i>			
(f.1.1.2.1.1.1) Doris Ann McGlothlin Heirs, Devisees, Successors, or Ass <i>(documentation pending)</i>	0.00058 acres 1/12012 of 6.95 acres	0.0007%	0.00011%	0.00019%
(f.1.1.2.1.1.5) Cecil E. McGlothlin Heirs, Devisees, Successors or Assigns				
(f.1.1.2.1.1.5.1) McGlothlin Living Trust-Joyce McGlothlin-Trustee (deceased)				
(f.1.1.1.1.5.1.1) McGlothlin Livir c/o Shawn Mc 11648 Cookeville Boatdock Rd Baxter, TN 38544	0.00058 acres 1/12012 of 6.95 acres	0.0007%	0.00011%	0.00019%
(f.1.5) Cecil E. McGlothlin Heirs, Devisees, Successors or Assigns				
(f.1.5.1) McGlothlin Living Trust-Joyce McGlothlin-Trustee (deceased)				
(f.1.5.1.1) McGlothlin Living Trust c/o Shawn McGlothlin-Trustee 11648 Cookeville Boatdock Rd Baxter, TN 38544	0.0069 acres 1/1001 of 6.95 acres	0.0087%	0.00134%	0.00233%
(f.1.7) Ernest McGlothlin Heirs, Devisees, Successors, or Assigns				
(f.1.7.1) Doris Ann McGlothlin Heirs, Devisees, Successors, or Assigns <i>(documentation pending)</i>	0.0069 acres 1/1001 of 6.95 acres	0.0087%	0.00134%	0.00233%
(g) Harvey G. McGlothlin Heirs, Devisees, Successors, or Assigns				
(g.3) Gladys Jessee Heirs, Devisees, Successors, or Assigns				
(g.3.2) Virginia Peterson 106 Chisholm Court Cary, NC 27511	0.0054 acres 1/1287 of 6.95 acres	0.0068%	0.00105%	0.00182%
Total tract acres	2.5760			
Total tract percent	3.2200%			

Tract #4, 3.71 Acres

COAL OWNERSHIP

(1) H-W Financial, LLC <i>Oxy Tr 19 / Big Axe Tr 4 (91.00 acre tract)</i> P.O. Box 11000 Danville, VA 24543	3.71 acres	4.6375%	0.71849%	1.24744%	<i>Dismissed under -04 petition</i>
--	------------	---------	----------	----------	-------------------------------------

**Exhibit E
Unit U-16
Docket # VGOB-93-0622-0381-05
List of Conflicting Owners/Claimants that Require Escrow**

**Division of Interest in
1 East 2 East
15.4930% 26.8990%**

OIL & GAS OWNERSHIP

Outstanding W9/Affidavits

	Acres in Unit	Percent of Unit	1 East	2 East
W.H. Reedy Heirs, et al. <i>(part of a 40.00 Acre SOG Tract which overlies a portion of Big Axe Tracts 2 & 4)</i>	3.71 acres	4.6375%	0.71849%	1.24744%
(1) W.H. Reedy Heirs, Devisees, Successors or Assigns				
(a) Laura Virginia Reedy Webb, Heirs, Devisees, Successors or Assigns				
(a.1) Exie W. Cox Heirs, Devisees, Successors or Assigns				
(a.1.1) Robert Willam Cox 156 River Run Queenstown, MD 21658	0.010 acres 1/360 of 3.71 acres	0.0129%	0.00200%	0.00347%
(a.1.3) Stephan Douglas Cox 707 Alton Street Elizabeth City, NC 27909	0.010 acres 1/360 of 3.71 acres	0.0129%	0.00200%	0.00347%
(a.1.4) Carl Alvin Cox 516 N.W. 4th Place Renton, WA 98055	0.010 acres 1/360 of 3.71 acres	0.0129%	0.00200%	0.00347%
(a.2) Mary W. Layman Heirs, Devisees, Successors or Assigns				
(a.2.1) Theodore Layman Heirs, Devisees, Successors or Assigns				
(a.2.1.1) Connie L. Corron PO Box 496 Rising Sun, MD 21911	0.014 acres 1/270 of 3.71 acres	0.0172%	0.00266%	0.00462%
(c) Walter Reedy Heirs, Devisees, Successors or Assigns				
(c.6) Nona Bell R. Schuler Heirs, Devisees, Successors or Assigns				
(c.6.1) Roy Leffew 279 Rolling Ave North East, MD 21901	0.009 acres 1/420 of 3.71 acres	0.0110%	0.00171%	0.00297%
(c.6.3) Mary L. Lynch 43 Brooks Lane Elkton, MD 21921	0.009 acres 1/420 of 3.71 acres	0.0110%	0.00171%	0.00297%
(c.6.4) Marshall Leffew 130 Connecticut Ave Earlville, MD 21919	0.009 acres 1/420 of 3.71 acres	0.0110%	0.00171%	0.00297%
(c.6.6) Brenda K. Moulton 23 Mallard Drive Chesapeake City, MD 21915	0.009 acres 1/420 of 3.71 acres	0.0110%	0.00171%	0.00297%
(c.6.7) Robert Leffew 44 Chantwell Court Perryville, MD 21903	0.009 acres 1/420 of 3.71 acres	0.0110%	0.00171%	0.00297%
(d) Osa N. Reedy Webb Heirs, Devisees, Successors or Assigns				
(d.2) Homer Webb Heirs, Devisees, Successors, or Assigns				
(d.2.1) JoAnne King 15 Palisade Circle Middletown, DE 19709	0.012 acres 1/320 of 3.71 acres	0.0145%	0.00225%	0.00390%

Exhibit E
Unit U-16
Docket # VGOB-93-0622-0381-05
List of Conflicting Owners/Claimants that Require Escrow

	Acres in Unit	Percent of Unit	Division of Interest in	
			1 East 15.4930%	2 East 26.8990%
(d.2.2) Larry Webb 1198 Liberty Grove Road Conowingo, MD 21918	0.012 acres 1/320 of 3.71 acres	0.0145%	0.00225%	0.00390%
(d.2.3) Allen Webb 22 Kirks Mill Lane North East, MD 29109	0.012 acres 1/320 of 3.71 acres	0.0145%	0.00225%	0.00390%
(d.2.4) Carol Jean Thomas 513 Harrington Road Rising Sun, MD 21911	0.012 acres 1/320 of 3.71 acres	0.0145%	0.00225%	0.00390%
(d.5) Hubert W. Webb Heirs, Devisees, Successors or Assigns				
(d.5.1) Trust for the Benefit of Ruth Webb	<i>Trust terminated on her death (DOD 11/29/2013)</i>			
(d.5.1.5) Robert W. Webb Heirs, Devisees, Successors or Assigns	<i>Pre-deceased</i>			
(d.5.1.5.1) Kimberly Copen 1 Mallory Way North East, MD 21901	0.002 acres 1/1600 of 3.71 acres	0.0029%	0.00045%	0.00078%
(d.5.1.5.2) Stefanie Schmidt 52 Oxford Court Perryville, MD 21903	0.002 acres 1/1600 of 3.71 acres	0.0029%	0.00045%	0.00078%
(d.5.1.5.3) Justin Webb 110 Sunset Rd Oxford, PA 19363	0.002 acres 1/1600 of 3.71 acres	0.0029%	0.00045%	0.00078%
(d.5.1.5.4) Conner Webb PO Box 294 Charlestown, MD 21620	0.002 acres 1/1600 of 3.71 acres	0.0029%	0.00045%	0.00078%
(d.6) J. Dennis Webb Heirs, Devisees, Successors, or Assigns				
(d.6.1) Virginia Webb 8 Cherry Lane Elkton, MD 21921	0.046 acres 1/80 of 3.71 acres	0.0580%	0.00898%	0.01559%
(d.7) Zeola W. Shupe Heirs, Devisees, Successors or Assigns				
(d.7.5) John R. Shupe 201 Rothwell Dr. Wilmington, DE 19804	0.009 acres 1/400 of 3.71 acres	0.0116%	0.00180%	0.00312%
(f) Sadie E. Cox	<i>Conveyed a 1/10th interest to Beatrice C. Stacy on 08/16/94 (DB 426/87)</i>			
(f.1) Beatrice C. Stacy Heirs, Devisees, Successors or Assigns				
(f.1.1) Carlos Bennett Cox Heirs, Devisees, Successors or Assigns				
(f.1.1.1) Carlos B. Cox Revocable Living Tr Nerida Marty Cox, Trustee 178 Minors Mtn Trail Monroe, VA 24574	0.124 acres 1/30 of 3.71 acres	0.1546%	0.02395%	0.04158%
(f.1.2) Ernest Harrison Cox Heirs, Devisees, Successors or Assigns	<i>pre-deceased</i>			
(f.1.2.2) Audrey Russell PO Box 1053 Elkton, MD 21921	0.018 acres 1/210 of 3.71 acres	0.0221%	0.00342%	0.00594%
(f.1.2.3) Tina Stanton 172 Hollingsworth Manor Elkton, MD 21921	0.018 acres 1/210 of 3.71 acres	0.0221%	0.00342%	0.00594%
(f.1.3) Lee Cox Heirs, Devisees, Successors or Assigns	<i>pre-deceased</i>			

Exhibit E
Unit U-16
Docket # VGOB-93-0622-0381-05
List of Conflicting Owners/Claimants that Require Escrow

	Acres in Unit	Percent of Unit	Division of Interest in	
			1 East 15.4930%	2 East 26.8990%
(f.1.3.1) Sherry Oxton 1060 Emerald Rd, SE Palm Bay, FL 32909	0.031 acres 1/120 of 3.71 acres	0.0386%	0.00599%	0.01040%
(f.1.3.2) Carolyn Kottot 6585 Cherokee Trail Ct El Reno, OK 73036	0.031 acres 1/120 of 3.71 acres	0.0386%	0.00599%	0.01040%
(f.1.3.4) Sheila Wright 916 7th Street Berthoud, CO 80513	0.031 acres 1/120 of 3.71 acres	0.0386%	0.00599%	0.01040%
(h) Maxie Z. Reedy Hurford Miller Heirs, Devisees, Successors or Assigns				
(h.2) Donald Hurford Estate P. O. Box 315 Boyertown, PA 19512	0.093 acres 1/40 of 3.71 acres	0.1159%	0.01796%	0.03119%
(h.3) Lester Dean Hurford Rd. 9, Box 266H Coatesville, PA 19320	0.093 acres 1/40 of 3.71 acres	0.1159%	0.01796%	0.03119%
(h.4) Lester E. Miller Estate c/o Earl H. Hurford 2-261 Martins Corner Road Coatesville, PA 19320-1079	0.093 acres 1/40 of 3.71 acres	0.1159%	0.01796%	0.03119%
(h) Cora Sisk Johnson			<i>Conveyed a 1/10th interest to Joseph H. Van Dyke on 07/11/88 (DB 401/328)</i>	
(i) Etta V. Reedy Van Dyke			<i>Conveyed a 1/10th interest to Joseph H. Van Dyke on 09/28/92 (DB 401/327)</i>	
(2) Joseph H. Van Dyke Heirs, Devisees, Successors or Assigns				
(e) Joseph M. Vandyke Heirs, Devisees, Successors or Assigns				
(e.1) Jonathan Vandyke 9555 Tower Ridge Rd Pensacola, FL 32626	0.148 acres 1/25 of 3.71 acres	0.1855%	0.02874%	0.04990%
	Total tract acres	0.8785		
	Total tract percent	1.0982%		
			<u>TOTAL CONFLICTS:</u>	
		Acreage in Unit	3.8632	
		Percentage of Unit		4.8289%

Exhibit EE
Unit U-16
Docket # VGOB-93-0622-0381-05
List of Owners/Claimants with Royalty Split Agreements/Court Orders/HB2058

	Acres in Unit	Percent of Unit	Division of Interest in		Percent of Escrow
			1 East 15.4930%	2 East 26.8990%	
<u>Tract #2, 17.98 Acres</u>					
<u>COAL OWNERSHIP</u>					
(1) H-W Financial, LLC <i>Oxy Tr 19 / Big Axe Tr 4 (91.00 acre tract)</i> P.O. Box 11000 Danville, VA 24543	17.98 acres	22.47500%	3.48205%	6.04555%	<i>n/a</i>
<u>OIL & GAS OWNERSHIP</u>					
Jessie Childress Heirs, et al. <i>***CNX was previously overpaid for this tract, deposit made into escrow to correct**</i>	17.98 acres	22.4750%	3.48205%	6.04555%	
(a) Virginia H. Childress	<i>Conveyed to BPC 10/11/1994 DB 429/385</i>				
(b) Nellie Fay Couch	<i>Conveyed to BPC 9/27/1994 DB 428/429</i>				
(b.1) Buchanan Production Company merger CNX Gas Co LLC 3/31/2003 DB617/576					
(b.1.1) CNX Gas Co LLC PO Box 643830 Pittsburgh, PA 15264	1.226 acres 3/44 of 17.98 acres	1.5324%	0.23741%	0.41220%	<i>n/a</i>
(c) Eula Childress Hendsdill	<i>Conveyed to BPC 10/3/1994 DB 428/431</i>				
(c.1) Buchanan Production Company merger CNX Gas Co LLC 3/31/2003 DB617/576					
(c.1.1) CNX Gas Co LLC PO Box 643830 Pittsburgh, PA 15264	1.226 acres 3/44 of 17.98 acres	1.5324%	0.23741%	0.41220%	<i>n/a</i>
(d) Madeline Childress Tucker	<i>Conveyed to BPC 10/14/1994 DB 429/389</i>				
(d.1) Buchanan Production Company merger CNX Gas Co LLC 3/31/2003 DB617/576					
(d.1.1) CNX Gas Co LLC PO Box 643830 Pittsburgh, PA 15264	1.226 acres 3/44 of 17.98 acres	1.5324%	0.23741%	0.41220%	<i>n/a</i>
(e) Eleanor Childress Hawkins Heirs, Devisees Successors or Assigns					
(e.1) Robert B. Hawkins, Jr. Heirs, Devisees, Successors, or Assigns					
(e.1.2) Joyce Hawkins Jones 840 Fairview School Road Blountville, TN 37617	0.409 acres 1/44 of 17.98 acres	0.5108%	0.07914%	0.13740%	3.7639% HB2058
(e.1.3) Charles Hawkins 343 Glasgow Lane Blountville, TN 37617	0.409 acres 1/44 of 17.98 acres	0.5108%	0.07914%	0.13740%	3.7639% HB2058
(f) Wanda Childress Cochran	<i>Conveyed to Virginia Childress 10/11/1994 DB 429/381</i>				
(f.1) Virginia H. Childress	<i>Conveyed to BPC 10/11/1994 DB 429/385</i>				
(f.1.1) Buchanan Production Company merger CNX Gas Co LLC 3/31/2003 DB617/576					
(f.1.1.1) CNX Gas Co LLC PO Box 643830 Pittsburgh, PA 15264	1.226 acres 3/44 of 17.98 acres	1.5324%	0.23741%	0.41220%	<i>n/a</i>
(g) Edith Virginia Presnell	<i>Conveyed to BPC 10/24/1994 DB 429/391</i>				
(g.1) Buchanan Production Company merger CNX Gas Co LLC 3/31/2003 DB617/576					

Exhibit EE
Unit U-16
Docket # VGOB-93-0622-0381-05
List of Owners/Claimants with Royalty Split Agreements/Court Orders/HB2058

	Acres in Unit	Percent of Unit	Division of Interest in		Percent of Escrow
			1 East 15.4930%	2 East 26.8990%	
(g.1.1) CNX Gas Co LLC PO Box 643830 Pittsburgh, PA 15264-3830	1.226 acres 3/44 of 17.98 acres	1.5324%	0.23741%	0.41220%	n/a
(h) Phyllis Childress McKeon 4472 Dike Road Winter Park, FL 32792	1.226 acres 3/44 of 17.98 acres	1.5324%	0.23741%	0.41220%	11.2916% HB2058
(i) Beatrice Childress Raleigh	<i>Conveyed to BPC 9/29/1994 DB 428/433</i>				
(i.1) Buchanan Production Company merger CNX Gas Co LLC 3/31/2003 DB617/576					
(i.1.1) CNX Gas Co LLC PO Box 643830 Pittsburgh, PA 15264	1.226 acres 3/44 of 17.98 acres	1.5324%	0.23741%	0.41220%	n/a
(j) Carl C. Childress	<i>Conveyed to BPC 10/3/1994 DB 428/439</i>				
(j.1) Buchanan Production Company merger CNX Gas Co LLC 3/31/2003 DB617/576					
(j.1.1) CNX Gas Co LLC PO Box 643830 Pittsburgh, PA 15264	1.226 acres 3/44 of 17.98 acres	1.5324%	0.23741%	0.41220%	n/a
(k) Emory Childress	<i>Conveyed to Virginia Childress 10/11/1994 DB 429/381</i>				
(k.1) Virginia H. Childress	<i>Conveyed to BPC 10/11/1994 DB 429/385</i>				
(k.1.1) Buchanan Production Company merger CNX Gas Co LLC 3/31/2003 DB617/576					
(k.1.1.1) CNX Gas Co LLC PO Box 643830 Pittsburgh, PA 15264-3830	1.226 acres 3/44 of 17.98 acres	1.5324%	0.23741%	0.41220%	n/a
(l) Pinkie Edna Kitts Heirs, Devisees, Successors or Assigns					
(l.1) Verna Taylor	<i>Conveyed to BPC 10/21/1994 DB 430/26</i>				
(l.1.1) Buchanan Production Company merger CNX Gas Co LLC 3/31/2003 DB617/576					
(l.1.1.1) CNX Gas Co LLC PO Box 643830 Pittsburgh, PA 15264	0.245 acres 3/220 of 17.98 acres	0.3065%	0.04748%	0.08244%	n/a
(l.2) Louise Agee Heirs, Devisees, Successors, or Assigns					
(l.2.1) Jack L. Agee, Jr. 4123 Mount Atlas Lane Haymarket, VA 20169	0.245 acres 3/220 of 17.98 acres	0.3065%	0.04748%	0.08244%	2.2583% HB2058
(l.3) Straley D. Kitts	<i>Conveyed to BPC 10/6/1994 DB 428/437</i>				
(l.3.1) Buchanan Production Company merger CNX Gas Co LLC 3/31/2003 DB617/576					
(l.3.1.1) CNX Gas Co LLC PO Box 643830 Pittsburgh, PA 15264	0.245 acres 3/220 of 17.98 acres	0.3065%	0.04748%	0.08244%	n/a
(l.4) R. Warren Kitts	<i>Conveyed to BPC 9/29/1994 DB 428/435</i>				
(l.4.1) Buchanan Production Company merger CNX Gas Co LLC 3/31/2003 DB617/576					
(l.4.1.1) CNX Gas Co LLC PO Box 643830 Pittsburgh, PA 15264	0.245 acres 3/220 of 17.98 acres	0.3065%	0.04748%	0.08244%	n/a
(l.5) George Wendell Kitts	<i>Conveyed to BPC 10/10/1994 DB 429/387</i>				
(l.5.1) Buchanan Production Company merger CNX Gas Co LLC 3/31/2003 DB617/576					

Exhibit EE
Unit U-16
Docket # VGOB-93-0622-0381-05
List of Owners/Claimants with Royalty Split Agreements/Court Orders/HB2058

	Acres in Unit	Percent of Unit	Division of Interest in		Percent of Escrow
			1 East 15.4930%	2 East 26.8990%	
(l.5.1.1) CNX Gas Co LLC PO Box 643830 Pittsburgh, PA 15264	0.245 acres 3/220 of 17.98 acres	0.3065%	0.04748%	0.08244%	n/a
(m) Virginia H. Childress	<i>Conveyed to BPC 10/11/1994 DB 429/385</i>				
(m.1) Buchanan Production Company merger CNX Gas Co LLC 3/31/2003 DB617/576					
(m.1.1) CNX Gas Company LLC PO Box 643830 Pittsburgh, PA 15264-3830	4.495 acres 1/4 of 17.98 acres	5.6188%	0.87051%	1.51139%	n/a
Total tract acres	15.2830				
Total tract percent	21.9642%				

Tract #3, 6.95 Acres

COAL OWNERSHIP

(1) H-W Financial, LLC <i>Oxy Tr 19 / Big Axe Tr 4 (91.00 acre tract)</i> P.O. Box 11000 Danville, VA 24543	6.95 acres	8.6875%	1.34595%	2.33685%	0.0187% Royalty Division Agreement
--	------------	---------	----------	----------	--

OIL & GAS OWNERSHIP

Vicey McGlothlin Heirs, Devisees, Successors or Assigns, et al.	6.95 acres	8.6875%	1.34595%	2.33685%	
(1) John P. McGlothlin Heirs, Devisees, Successors, or Assigns					
(b) Sally Starkey Heirs, Devisees, Successors, or Assigns					
(b.2) Anna Hammer Heirs, Devisees, Successors, or Assigns					
(b.2.1) Donna Jean Grover PO Box 823 Seeley Lake, MT 59868	0.0028 acres 1/2496 of 6.95 acres	0.0035%	0.00054%	0.00094%	0.0256% HB2058
(b.2.2) Penny Lee Pace 4302 E Broadway Road Phoenix, AZ 85040	0.0028 acres 1/2496 of 6.95 acres	0.0035%	0.00054%	0.00094%	0.0256% HB2058
(b.2.3) Phyllis Ann Hammer 4302 E Broadway Road Phoenix, AZ 85040	0.0028 acres 1/2496 of 6.95 acres	0.0035%	0.00054%	0.00094%	0.0256% HB2058
(b.2.4) Rebecca Lynn Wilkinson 936 E Virgo Place Chandler, AZ 85249	0.0028 acres 1/2496 of 6.95 acres	0.0035%	0.00054%	0.00094%	0.0256% HB2058
(b.3) Lendley R. Starkey Heirs, Devisees, Successors, or Assigns					
(b.3.1) Marilyn Starkey 123 N Shamrock Ave Monrovia, CA 91016	0.0111 acres 1/624 of 6.95 acres	0.0139%	0.00216%	0.00374%	0.1026% HB2058
(d) Luther J. McGlothlin Heirs, Devisees, Successors, or Assigns					
(d.1) Carrie McGlothlin Heirs, Devisees, Successors, or Assigns					
(d.1.1) Warren McGlothlin Heirs Devisees, Successors or Assigns					

Exhibit EE
Unit U-16
Docket # VGOB-93-0622-0381-05
List of Owners/Claimants with Royalty Split Agreements/Court Orders/HB2058

	Acres in Unit	Percent of Unit	Division of Interest in		Percent of Escrow
			1 East 15.4930%	2 East 26.8990%	
(d.1.1.1) Carol J. McGlothlin 39 McGlothlin Road Conowingo, MD 21918	0.0223 acres 1/312 of 6.95 acres	0.0278%	0.00431%	0.00749%	0.2052% HB2058
(f) George W. McGlothlin Heirs, Devisees, Successors, or Assigns					
(f.1) Mae McGlothlin Heirs, Devisees, Successors or Assigns	<i>Life Estate extinguished</i>				
(f.1.1) Janet McGrath Heirs, Devisees, Successors, or Assigns					
(f.1.1.1) John McGrath 9027 East Broadway Mesa, AZ 85208	0.0089 acres 1/780 of 6.95 acres	0.0111%	0.00173%	0.00300%	0.0821% HB2058
(f.1.2) George McGlothlin, Jr. 6473 County Road 218 Jacksonville, FL 32234	0.0089 acres 1/780 of 6.95 acres	0.0111%	0.00173%	0.00300%	0.0821% HB2058
(f.1.3) Lois Donaldson Heirs, Devisees, Successors, or Assigns					
(f.1.3.1) Donald Donaldson 1273 Carr Avenue Memphis, TN 38104	0.0089 acres 1/780 of 6.95 acres	0.0111%	0.00173%	0.00300%	0.0821% HB2058
(g) Ralph Sidney McGlothlin Heirs, Devisees, Successors, or Assigns					
(g.1) Louise McGlothlin Heirs, Devisees, Successors, or Assigns					
(g.1.1) John Marvin McGlothlin Heirs, Devisees, Successors, or Assigns					
(g.1.1.1) John Marcus McGlothlin 2710 Robinette Drive Orange Park, FL 32073	0.0006 acres 1/12636 of 6.95 acres	0.0007%	0.00011%	0.00018%	0.0051% HB2058
(g.1.1.2) Penny M. Courtney 7870 Morse Avenue Jacksonville, FL 32244	0.0006 acres 1/12636 of 6.95 acres	0.0007%	0.00011%	0.00018%	0.0051% HB2058
(g.1.1.3) Sandra Rohman 1003 Victory Lake Drive Jacksonville, FL 32221	0.0006 acres 1/12636 of 6.95 acres	0.0007%	0.00011%	0.00018%	0.0051% HB2058
(g.1.2) Herman Tolby McGlothlin 975 Flagg Springs Road Lynnville, TN 38472	0.0017 acres 1/4212 of 6.95 acres	0.0021%	0.00032%	0.00055%	0.0152% HB2058
(g.1.3) Jacob L. McGlothlin 860 Tookie Road Jacksonville, FL 32234	0.0017 acres 1/4212 of 6.95 acres	0.0021%	0.00032%	0.00055%	0.0152% HB2058
(g.1.4) Kenneth P. McGlothlin Heirs, Devisees, Successors or Assigns					
(g.1.4.1) Christine L. McGlothlin 1651 Alexander Lane Grants Pass, OR 97527	0.0017 acres 1/4212 of 6.95 acres	0.0021%	0.00032%	0.00055%	0.0152% HB2058
(g.1.5) David A. McGlothlin 131 Waterway Ave Satsuma, FL 32189	0.0017 acres 1/4212 of 6.95 acres	0.0021%	0.00032%	0.00055%	0.0152% HB2058

Exhibit EE
Unit U-16
Docket # VGOB-93-0622-0381-05
List of Owners/Claimants with Royalty Split Agreements/Court Orders/HB2058

	Acres in Unit	Percent of Unit	Division of Interest in		Percent of Escrow
			1 East 15.4930%	2 East 26.8990%	
(g.1.6) Nelson E. McGlothlin 16486 Campbellsville Road Lynnville, TN 38472	0.0017 acres 1/4212 of 6.95 acres	0.0021%	0.00032%	0.00055%	0.0152% HB2058
(g.1.7) Phyllis D. Cline 424 Woodland Drive St. Albans, WV 25177	0.0017 acres 1/4212 of 6.95 acres	0.0021%	0.00032%	0.00055%	0.0152% HB2058
(g.1.8) Carol E. Lynch 43180 Oyster Bay Drive Hollywood, MD 20636	0.0017 acres 1/4212 of 6.95 acres	0.0021%	0.00032%	0.00055%	0.0152% HB2058
(g.1.9) Orpha J. Schlarbaum Heirs, Devisees, Successors or Assigns					
(g.1.9.1) Jessie L. Schlarbaum 1550 W 9th Street Jacksonville, FL 32209	0.0004 acres 1/16848 of 6.95 acres	0.0005%	0.00008%	0.00014%	0.0038% HB2058
(g.1.9.3) Emery J. Schlarbaum 16410 Village Green Drive N Baldwin, FL 32234	0.0004 acres 1/16848 of 6.95 acres	0.0005%	0.00008%	0.00014%	0.0038% HB2058
(g.1.9.4) Ty Cobb Schlarbaum 1860 Doyon Court Jacksonville, FL 32210	0.0004 acres 1/16848 of 6.95 acres	0.0005%	0.00008%	0.00014%	0.0038% HB2058
(g.2) John Marvin McGlothlin Heirs, Devisees, Successors, or Assigns					
(g.2.1) John Marcus McGlothlin 2710 Robinette Drive Orange Park, FL 32073	0.0010 acres 1/7020 of 6.95 acres	0.0012%	0.00019%	0.00033%	0.0091% HB2058
(g.2.2) Penny M. Courtney 7870 Morse Avenue Jacksonville, FL 32256	0.0010 acres 1/7020 of 6.95 acres	0.0012%	0.00019%	0.00033%	0.0091% HB2058
(g.2.3) Sandra Rohman 1003 Victory Lake Drive Jacksonville, FL 32221	0.0010 acres 1/7020 of 6.95 acres	0.0012%	0.00019%	0.00033%	0.0091% HB2058
(g.3) Herman Tolby McGlothlin 975 Flagg Springs Road Lynnville, TN 38472	0.0030 acres 1/2340 of 6.95 acres	0.0037%	0.00058%	0.00100%	0.0274% HB2058
(g.4) Jacob L. McGlothlin 860 Tookie Road Jacksonville, FL 32234	0.0030 acres 1/2340 of 6.95 acres	0.0037%	0.00058%	0.00100%	0.0274% HB2058
(g.5) Kenneth P. McGlothlin Heirs, Devisees, Successors or Assigns					
(g.5.1) Christine L. McGlothlin 1651 Alexander Lane Grants Pass, OR 97527	0.0030 acres 1/2340 of 6.95 acres	0.0037%	0.00058%	0.00100%	0.0274% HB2058
(g.6) David A. McGlothlin 131 Waterway Ave Satsuma, FL 32189	0.0030 acres 1/2340 of 6.95 acres	0.0037%	0.00058%	0.00100%	0.0274% HB2058
(g.7) Nelson E. McGlothlin 16486 Campbellsville Road Lynnville, TN 38472	0.0030 acres 1/2340 of 6.95 acres	0.0037%	0.00058%	0.00100%	0.0274% HB2058
(g.8) Phyllis D. Cline 424 Woodland Drive St. Albans, WV 25177	0.0030 acres 1/2340 of 6.95 acres	0.0037%	0.00058%	0.00100%	0.0274% HB2058

Exhibit EE
Unit U-16
Docket # VGOB-93-0622-0381-05
List of Owners/Claimants with Royalty Split Agreements/Court Orders/HB2058

	Acres in Unit	Percent of Unit	Division of Interest in		Percent of Escrow
			1 East 15.4930%	2 East 26.8990%	
(g.9) Carol E. Lynch 43180 Oyster Bay Drive Hollywood, MD 20636	0.0030 acres 1/2340 of 6.95 acres	0.0037%	0.00058%	0.00100%	0.0274% HB2058
(g.10) Orpha J. Schlarbaum Heirs, Devisees, Successors or Assigns					
(g.10.1) Jessie L. Schlarbaum 1550 W. 9th Street Jacksonville, FL 32209	0.0007 acres 1/9360 of 6.95 acres	0.0009%	0.00014%	0.00025%	0.0068% HB2058
(g.10.3) Emery J. Schlarbaum 16410 Village Green Drive Baldwin, FL 32234	0.0007 acres 1/9360 of 6.95 acres	0.0009%	0.00014%	0.00025%	0.0068% HB2058
(g.10.4) Ty Cobb Schlarbaum 1860 Doyon Court Jacksonville, FL 32210	0.0007 acres 1/9360 of 6.95 acres	0.0009%	0.00014%	0.00025%	0.0068% HB2058
(g.11) Nancy M. Griffin Heirs, Devisees, Successors, or Assigns					
(g.11.2) Terri L. Swanson PO Box 41 Manton, MI 49663	0.0010 acres 1/7020 of 6.95 acres	0.0012%	0.00019%	0.00033%	0.0091% HB2058
(i) Delford Wilson McGlothlin			<i>Interest was purchased by Buchanan Production Company by deed dated 9/15/94 (DB 427-246,</i>		
(i.1) CNX Gas Company LLC 1000 Consol Energy Drive Canonsburg, PA 15317	0.0446 acres 1/156 of 6.95 acres	0.0557%	0.00863%	0.01498%	n/a
(j) Virginia I. Shinault Heirs, Devisees, Successors or Assigns					
(j.2) Melony McMullen Heirs, Devisees, Successors, or Assigns					
(j.2.1) Anthony Richard, III 903 Kenmore Street NW Palm Bay, FL 32907	0.0149 acres 1/468 of 6.95 acres	0.0186%	0.00288%	0.00499%	0.1368% HB2058
(j.3) Patricia Edler 4345 Fairfax Street Cocoa, FL 32927-3901	0.0149 acres 1/468 of 6.95 acres	0.0186%	0.00288%	0.00499%	0.1368% HB2058
(k) Orpha J. Shmel Heirs, Devisees, Successors, or Assigns					
(k.1) Paula Rinkerman 144 Middlecroft Road Elkton, MD 21921	0.0111 acres 1/624 of 6.95 acres	0.0139%	0.00216%	0.00374%	0.1026% HB2058
(k.2) Sharon Webb 49 Mason Dixon Drive Rising Sun, MD 21911	0.0111 acres 1/624 of 6.95 acres	0.0139%	0.00216%	0.00374%	0.1026% HB2058
(k.3) Nicholas M. Shmel, Jr. 3700 Blue Ball Road Elkton, MD 21921	0.0111 acres 1/624 of 6.95 acres	0.0139%	0.00216%	0.00374%	0.1026% HB2058
(k.4) Richard D. Shmel 3005 SW Calm Ridge Rd Bentonville, AR 72712	0.0111 acres 1/624 of 6.95 acres	0.0139%	0.00216%	0.00374%	0.1026% HB2058
(l) John Dewey McGlothlin Heirs, Devisees, Successors, or Assigns					

Exhibit EE
Unit U-16
Docket # VGOB-93-0622-0381-05
List of Owners/Claimants with Royalty Split Agreements/Court Orders/HB2058

	Acres in Unit	Percent of Unit	Division of Interest in		Percent of Escrow
			1 East 15.4930%	2 East 26.8990%	
(l.1) Diane L. Allen 50 Marble Arch Colora, MD 21917	0.0446 acres 1/156 of 6.95 acres	0.0557%	0.00863%	0.01498%	0.4104% HB2058
(2) Polly Jane McGlothlin Heirs, Devisees, Successors, or Assigns					
(b) John C. Looney Heirs, Devisees, Successors, or Assigns					
(b.1) Marceline Krause 2920 Bradley St. NE Roanoke, VA 24012	0.0267 acres 1/260 of 6.95 acres	0.0334%	0.00518%	0.00899%	0.2462% HB2058
(b.2) Harold Looney Heirs, Devisees, Successors, or Assigns					
(b.2.1) Marceline Krause 2920 Bradley St. NE Roanoke, VA 24012	0.0067 acres 1/1040 of 6.95 acres	0.0084%	0.00129%	0.00225%	0.0616% HB2058
(b.2.2) Jimmy B. Looney 2053 Lower Mill Branch Rd Grundy, VA 24614	0.0067 acres 1/1040 of 6.95 acres	0.0084%	0.00129%	0.00225%	0.0616% HB2058
(b.2.3) Larry Q. Looney PO Box 125 Grundy, VA 24614	0.0067 acres 1/1040 of 6.95 acres	0.0084%	0.00129%	0.00225%	0.0616% HB2058
(b.2.4) Dollie Sue Grace 272 Tanglewood Dr North Tazewell, VA 24630	0.0067 acres 1/1040 of 6.95 acres	0.0084%	0.00129%	0.00225%	0.0616% HB2058
(b.3) Jimmy B. Looney 2053 Lower Mill Branch Rd Grundy, VA 24614	0.0267 acres 1/260 of 6.95 acres	0.0334%	0.00518%	0.00899%	0.2462% HB2058
(b.4) Larry Q. Looney PO Box 125 Grundy, VA 24614	0.0267 acres 1/260 of 6.95 acres	0.0334%	0.00518%	0.00899%	0.2462% HB2058
(b.5) Dollie Sue Grace 272 Tanglewood Dr North Tazewell, VA 24630	0.0267 acres 1/260 of 6.95 acres	0.0334%	0.00518%	0.00899%	0.2462% HB2058
(c) Thomas R. Looney Heirs, Devisees, Successors, or Assigns					
(c.1) Ruth A. Looney			<i>Interest was purchased by Buchanan Production Company by deed dated 10/27/94 (DB 429-39).</i>		
(c.1.1) CNX Gas Company LLC 1000 Consol Energy Drive Canonsburg, PA 15317	0.1337 acres 1/52 of 6.95 acres	0.1671%	0.02588%	0.04494%	n/a
(d) Daniel J. Looney Heirs, Devisees, Successors or Assigns			<i>Pre-Deceased</i>		
(d.1) Estel Looney			<i>Interest was purchased by Buchanan Production Company by deed dated 8/23/94 (DB 426-408,</i>		
(d.1.1) CNX Gas Company LLC 1000 Consol Energy Drive Canonsburg, PA 15317	0.0446 acres 1/156 of 6.95 acres	0.0557%	0.00863%	0.01498%	n/a
(d.2) Elmer Looney Heirs, Devisees, Successors, or Assign					
(d.2.1) Evelyn Looney			<i>Life Estate extinguished</i>		

Exhibit EE
Unit U-16
Docket # VGOB-93-0622-0381-05
List of Owners/Claimants with Royalty Split Agreements/Court Orders/HB2058

	Acres in Unit	Percent of Unit	Division of Interest in		Percent of Escrow
			1 East 15.4930%	2 East 26.8990%	
(d.2.1.1) Donald Charles Looney 350 Fairway Drive Spearfish, SD 57783	0.04455 acres 1/156 of 6.95 acres	0.0557%	0.00863%	0.01498%	0.4104% HB2058
(d.3) Eules Looney Heirs, Devisees, Successors, or Assigns					
(d.3.1) Nyrell V. Looney 8601 Mildford Ct Tallahassee, FL 32312	0.04455 acres 1/156 of 6.95 acres	0.0557%	0.00863%	0.01498%	0.4104% HB2058
(3) Louisa McGlothlin Childress Vandyke Heirs, Devisees, Successors, or Assigns	<i>Pre-Deceased</i>				
(a) Jessie Grover Childress Heirs, Devisees, Successors, or Assigns					
(a.1) Virginia Childress Heirs, Devisees, Successors, or Assigns	<i>Life Estate Extinguished</i>				
(a.1.1) Emory Childress Heirs, Devisees, Successors, or Assigns					
(a.1.1.1) Ronald Childress PO Box 908 Hurricane, WV 255226	0.0041 acres 1/1716 of 6.95 acres	0.0051%	0.00078%	0.00136%	0.0373% HB2058
(a.1.1.3) Alan Richard Childress 1740 Drift Falls Lane Wendell, NC 27591	0.0041 acres 1/1716 of 6.95 acres	0.0051%	0.00078%	0.00136%	0.0373% HB2058
(a.1.2) Carl Childress	<i>Interest was purchased by Buchanan Production Company by deed dated 2/1/95 (DB 432-463).</i>				
(a.1.2.1) CNX Gas Company LLC 1000 Consol Energy Drive Canonsburg, PA 15317	0.0081 acres 1/858 of 6.95 acres	0.0101%	0.00157%	0.00272%	n/a
(a.1.2.1) CNX Gas Company LLC 1000 Consol Energy Drive Canonsburg, PA 15317	0.0041 acres 1/1716 of 6.95 acres	0.0051%	0.00078%	0.00136%	0.0187% Royalty Division Agreement
(a.1.3) Beatrice Raleigh Heirs, Devisees, Successors, or Assigns					
(a.1.3.1) Charlie Wayne Cooper PO Box 729 Castlewood, VA 24224	0.0041 acres 1/1716 of 6.95 acres	0.0051%	0.00078%	0.00136%	0.0373% HB2058
(a.1.3.2) Betty C Horn 469 Carolina Street Churchill, TN 37642	0.0041 acres 1/1716 of 6.95 acres	0.0051%	0.00078%	0.00136%	0.0373% HB2058
(a.1.3.3) Linda Osborne Heirs, Devisees Successors, or Assigns					
(a.1.3.3.1) Pamela Salyer 328 Holston River Drive Mount Carmel, TN 37645	0.0014 acres 1/5148 of 6.95 acres	0.0017%	0.00026%	0.00045%	0.0124% HB2058
(a.1.3.3.2) Kenneth Osborne 328 Holston River Drive Mount Carmel, TN 37645	0.0014 acres 1/5148 of 6.95 acres	0.0017%	0.00026%	0.00045%	0.0124% HB2058
(a.1.3.3.3) Randall Osborne, Jr. 2412 Rivermont Drive Kingsport, TN 37660	0.0014 acres 1/5148 of 6.95 acres	0.0017%	0.00026%	0.00045%	0.0124% HB2058
(a.1.4) Phyllis McKeon 4472 Dike Road Winter Park, FL 32792	0.0122 acres 1/572 of 6.95 acres	0.0152%	0.00235%	0.00409%	0.1119% HB2058

Exhibit EE
Unit U-16
Docket # VGOB-93-0622-0381-05
List of Owners/Claimants with Royalty Split Agreements/Court Orders/HB2058

	Acres in Unit	Percent of Unit	Division of Interest in		Percent of Escrow
			1 East 15.4930%	2 East 26.8990%	
(a.1.5) Edith O'Brien 3341 Timbers Edge Drive Marietta, GA 30064	0.0122 acres 1/572 of 6.95 acres	0.0152%	0.00235%	0.00409%	0.1119% HB2058
(a.1.6) Wanda Cochran Heirs, Devisees, Successors, or Assigns					
(a.1.6.1) Jeffrey Cochran Heirs, Devisees, Successors, or Assigns					
(a.1.6.1.2) Jarrett Cochran 77216 Cobblestone Drive Yulee, FL 32097	0.0041 acres 1/1716 of 6.95 acres	0.0051%	0.00078%	0.00136%	0.0373% HB2058
(a.1.7) Eleanor Hawkins Heirs, Devisees, Successors, or Assigns					
(a.1.7.1) Robert B. Hawkins, Jr. Heirs, Devisees, Successors, or Assigns					
(a.1.7.1.2) Charles Hawkins 343 Glasgow Lane Blountville, TN 37617	0.0041 acres 1/1716 of 6.95 acres	0.0051%	0.00078%	0.00136%	0.0373% HB2058
(a.1.7.1.3) Joyce Hawkins Jones 840 Fairview School Rd Blountville, TN 37617	0.0041 acres 1/1716 of 6.95 acres	0.0051%	0.00078%	0.00136%	0.0373% HB2058
(a.1.8) Madeline Tucker 2300 Fripp Overlook NW Acworth, GA 30101	0.0122 acres 1/572 of 6.95 acres	0.0152%	0.00235%	0.00409%	0.1119% HB2058
(a.1.9) Eula Hensdill Heirs, Devisees, Successors, or Assigns					
(a.1.9.1) Dennis Hensdill PO Box 11 Castlewood, VA 24224	0.0020 acres 1/3432 of 6.95 acres	0.0025%	0.00039%	0.00068%	0.0187% HB2058
(a.1.9.2) Jeweldine Hodges PO Box 204 Castlewood, VA 24224	0.0020 acres 1/3432 of 6.95 acres	0.0025%	0.00039%	0.00068%	0.0187% HB2058
(a.1.9.4) Earnestine Castle 902 Mountainview Rd Erwin, TN 37650	0.0020 acres 1/3432 of 6.95 acres	0.0025%	0.00039%	0.00068%	0.0187% HB2058
(a.1.9.5) John Hensdill Heirs, Devisees, Successors, or Assigns					
(a.1.9.5.1) Norma Hensdill Heirs, Devisees, Successors, or Assigns					
(a.1.9.5.1.1) Patrick Ridge 139 Strawberry Creek Lr Callands, VA 24530	0.00034 acres 1/20592 of 6.95 acres	0.0004%	0.00007%	0.00011%	0.0031% HB2058
(a.1.9.5.1.2) Grainne Hanks 3036 Sandy Creek Rd Dry Fork, VA 24549	0.00034 acres 1/20592 of 6.95 acres	0.0004%	0.00007%	0.00011%	0.0031% HB2058
(a.1.9.5.1.3) Janef McCann 2131 Meherrin Road Meherrin, VA 23954	0.00034 acres 1/20592 of 6.95 acres	0.0004%	0.00007%	0.00011%	0.0031% HB2058
(a.1.9.6) Leon Hensdill Heirs, Devisees, Successors, or Assigns					
(a.1.9.6.1) Betty Hensdill PO Box 3003 Radford, VA 24143	0.00203 acres 1/3432 of 6.95 acres	0.0025%	0.00039%	0.00068%	0.0187% HB2058

Exhibit EE
Unit U-16
Docket # VGOB-93-0622-0381-05
List of Owners/Claimants with Royalty Split Agreements/Court Orders/HB2058

	Acres in Unit	Percent of Unit	Division of Interest in		Percent of Escrow
			1 East 15.4930%	2 East 26.8990%	
(a.1.10) Fay Couch Heirs, Devisees, Successors, or Assigns					
(a.1.10.1) Jackie F. Couch 5668 Highway 421 N Bedford, KY 40006	0.0041 acres 1/1716 of 6.95 acres	0.0051%	0.00078%	0.00136%	0.0373% HB2058
(a.1.10.2) David Couch 4225 Desiree Drive New Albany, IN 47150	0.0041 acres 1/1716 of 6.95 acres	0.0051%	0.00078%	0.00136%	0.0373% HB2058
(a.1.10.3) Alice Shinn 950 GA Hwy 247 South Kathleen, GA 31047	0.0041 acres 1/1716 of 6.95 acres	0.0051%	0.00078%	0.00136%	0.0373% HB2058
(a.1.11) Pinkie Edna Kitts Heirs, Devisees, Successors, or Assigns					
(a.1.11.1) Verna Taylor 8703 Long Pine Rd Richmond, VA 23294	0.0024 acres 1/2860 of 6.95 acres	0.0030%	0.00047%	0.00082%	0.0224% HB2058
(a.1.11.2) Louise Agee Heirs, Devisees, Successors, or Assigns					
(a.1.11.2.1) Jack L. Agee, Jr. 4123 Mount Atlas Lane Haymarket, VA 20169	0.0024 acres 1/2860 of 6.95 acres	0.0030%	0.00047%	0.00082%	0.0224% HB2058
(a.1.11.3) Straley Kitts 2114 Colonial Highway Rustburg, VA 24588	0.0024 acres 1/2860 of 6.95 acres	0.0030%	0.00047%	0.00082%	0.0224% HB2058
(a.1.11.4) Ralph Warren Kitts 2730 Cottage Rose Lane Roanoke, VA 24012	0.0024 acres 1/2860 of 6.95 acres	0.0030%	0.00047%	0.00082%	0.0224% HB2058
(a.1.11.5) George Wendell Kitts PO Box 53 Bastian, VA 24314	0.0024 acres 1/2860 of 6.95 acres	0.0030%	0.00047%	0.00082%	0.0224% HB2058
(b) May Childress Vandyke Heirs, Devisees, Successors, or Assigns					
(b.1) Pearl Runyon Heirs, Devisees, Successors, or Assigns					
(b.1.2) Vonda K. Phillips 137 Vaughan Lane Currituck, NC 27929	0.0032 acres 1/2184 of 6.95 acres	0.0040%	0.00062%	0.00107%	0.0293% HB2058
(b.1.4) Kenneth Runyon 4233 Cardinal Lane Suffolk, VA 23437	0.0032 acres 1/2184 of 6.95 acres	0.0040%	0.00062%	0.00107%	0.0293% HB2058
(b.1.5) Brenda Armentrout 340 Shawnee Trail Edenton, NC 27932	0.0032 acres 1/2184 of 6.95 acres	0.0040%	0.00062%	0.00107%	0.0293% HB2058
(b.2) Perry Vandyke Heirs, Devisees, Successors, or Assigns					
(b.2.1) Pearl Runyon Heirs, Devisees, Successors, or Assigns					
(b.2.1.2) Vonda K. Phillips 137 Vaughan Lane Currituck, NC 27929	0.00064 acres 1/10920 of 6.95 acres	0.0008%	0.00012%	0.00021%	0.0059% HB2058

Exhibit EE
Unit U-16
Docket # VGOB-93-0622-0381-05
List of Owners/Claimants with Royalty Split Agreements/Court Orders/HB2058

	Acres in Unit	Percent of Unit	Division of Interest in		Percent of Escrow
			1 East 15.4930%	2 East 26.8990%	
(b.2.1.4) Kenneth Runyon 4233 Cardinal Lane Suffolk, VA 23437	0.00064 acres 1/10920 of 6.95 acres	0.0008%	0.00012%	0.00021%	0.0059% HB2058
(b.2.1.5) Brenda Armentrout 340 Shawnee Trail Edenton, NC 27932	0.00064 acres 1/10920 of 6.95 acres	0.0008%	0.00012%	0.00021%	0.0059% HB2058
(b.2.2) Claude Vandyke Heirs, Devisees, Successors, or Assigns					
(b.2.2.1) Verna Allen Vandyke Heirs, Devisees, Successors, or Assigns					
(b.2.2.1.1) Teresa J. Moore PO Box 525 Haysi, VA 24256	0.00191 acres 1/3640 of 6.95 acres	0.0024%	0.00037%	0.00064%	0.0176% HB2058
(b.2.2.1.2) Dennis Vandyke PO Box 86 Rose Hill, VA 24281	0.00191 acres 1/3640 of 6.95 acres	0.0024%	0.00037%	0.00064%	0.0176% HB2058
(b.2.3) Granville Vandyke 944 Spring Hill Road Cedar Bluff, VA 24609	0.0038 acres 1/1820 of 6.95 acres	0.0048%	0.00074%	0.00128%	0.0352% HB2058
(b.2.5) Fred Vandyke 1069 Cox Avenue Chesapeake, VA 23323	0.0038 acres 1/1820 of 6.95 acres	0.0048%	0.00074%	0.00128%	0.0352% HB2058
(b.3) Claude Vandyke Heirs, Devisees, Successors, or Assigns					
(b.3.1) Verna Allen Vandyke Heirs, Devisees, Successors, or Assigns					
(b.3.1.1) Teresa J. Moore PO Box 525 Haysi, VA 24256	0.0095 acres 1/728 of 6.95 acres	0.0119%	0.00185%	0.00321%	0.0879% HB2058
(b.3.1.2) Dennis Vandyke PO Box 86 Rose Hill, VA 24281	0.0095 acres 1/728 of 6.95 acres	0.0119%	0.00185%	0.00321%	0.0879% HB2058
(b.4) Granville Vandyke 944 Spring Hill Road Cedar Bluff, VA 24609	0.0191 acres 1/364 of 6.95 acres	0.0239%	0.00370%	0.00642%	0.1759% HB2058
(b.6) Fred Vandyke 1069 Cox Avenue Chesapeake, VA 23323	0.0191 acres 1/364 of 6.95 acres	0.0239%	0.00370%	0.00642%	0.1759% HB2058
(b.7) Lucy Suttle Heirs, Devisees, Successors, or Assigns					
(b.7.1) James C. Suttle Heirs, Devisees, Successors, or Assigns					
(b.7.1.4) Francis Suttle Heirs, Devisees, Successors, or Assigns					
(b.7.1.4.1) Amorc Rosicrucian Order 1342 Naglee Ave San Jose, CA 95191	0.0003 acres 1/22932 of 6.95 acres	0.0004%	0.00006%	0.00010%	0.0028% HB2058
(b.7.1.4.2) Colchester Community UMC PO Box 305 Downsville, NY 13755	0.0003 acres 1/22932 of 6.95 acres	0.0004%	0.00006%	0.00010%	0.0028% HB2058
(c) Vacey Vandyke Looney Heirs, Devisees, Successors, or Assigns					

Exhibit EE
Unit U-16
Docket # VGOB-93-0622-0381-05
List of Owners/Claimants with Royalty Split Agreements/Court Orders/HB2058

	Acres in Unit	Percent of Unit	Division of Interest in		Percent of Escrow
			1 East 15.4930%	2 East 26.8990%	
(c.1) Tivis Boyd Heirs, Devisees, Successors, or Assigns					
(c.1.1) Hettie Boyd (DOD 10/7/1981) <i>Life Estate Extinguished</i>					
(c.1.1.1) Tivis Boyd, Jr. PO Box 62 Davenport, VA 24239	0.0056 acres 1/1248 of 6.95 acres	0.0070%	0.00108%	0.00187%	0.0513% HB2058
(c.1.1.2) Wanda Boyd 2036 Hurricane Road Vansant, VA 24656	0.0056 acres 1/1248 of 6.95 acres	0.0070%	0.00108%	0.00187%	0.0513% HB2058
(c.1.1.3) Raymond G. Boyd PO Box 541 Honaker, VA 24260	0.0056 acres 1/1248 of 6.95 acres	0.0070%	0.00108%	0.00187%	0.0513% HB2058
(c.2) Jennings Vandyke Heirs, Devisees, Successors, or Assigns					
(c.2.1) Jack D. Vandyke 1524 Bishop Drive Troy, MO 63379	0.0021 acres 1/3328 of 6.95 acres	0.0026%	0.00040%	0.00070%	0.0192% HB2058
(c.2.2) Janet Willis 142 University Dr, Apt 245 Chillicothe, OH 45601	0.0021 acres 1/3328 of 6.95 acres	0.0026%	0.00040%	0.00070%	0.0192% HB2058
(c.2.3) Oleta Ann Leeth 600 Schrake Road Chillicothe, OH 45601	0.0021 acres 1/3328 of 6.95 acres	0.0026%	0.00040%	0.00070%	0.0192% HB2058
(c.2.4) Doris Sue Blais 5809 Corporal Jones Ct. Mount Airy, MD 21771	0.0021 acres 1/3328 of 6.95 acres	0.0026%	0.00040%	0.00070%	0.0192% HB2058
(c.2.5) Ellen Gayle Thomas 50420 Bigley Ridge Rd Long Bottom, OH 45743	0.0021 acres 1/3328 of 6.95 acres	0.0026%	0.00040%	0.00070%	0.0192% HB2058
(c.2.6) Jane Lenyk 67 History Hills Court Latham, NY 12110	0.0021 acres 1/3328 of 6.95 acres	0.0026%	0.00040%	0.00070%	0.0192% HB2058
(c.2.7) June Vandyke 7183 Grantham Way Cincinnati, OH 45230	0.0021 acres 1/3328 of 6.95 acres	0.0026%	0.00040%	0.00070%	0.0192% HB2058
(c.2.8) Vicki Abraham 3403 Main Street Sheboygan, WI 53083	0.0021 acres 1/3328 of 6.95 acres	0.0026%	0.00040%	0.00070%	0.0192% HB2058
(c.3) Arthur H. Looney 10328 Sager Ave, Unit 417 Fairfax, VA 22030	0.0167 acres 1/416 of 6.95 acres	0.0209%	0.00324%	0.00562%	0.1539% HB2058
(c.4) Clarence Looney Heirs, Devisees, Successors, or Assigns					
(c.4.1) Melba Shoun 159 Slater Hill Drive Lexington, SC 29073	0.0042 acres 1/1664 of 6.95 acres	0.0052%	0.00081%	0.00140%	0.0385% HB2058
(c.4.2) Rita C. Hatmaker 123 Dogwood Lane Elkin, NC 28621	0.0042 acres 1/1664 of 6.95 acres	0.0052%	0.00081%	0.00140%	0.0385% HB2058

Exhibit EE
Unit U-16
Docket # VGOB-93-0622-0381-05
List of Owners/Claimants with Royalty Split Agreements/Court Orders/HB2058

	Acres in Unit	Percent of Unit	Division of Interest in		Percent of Escrow
			1 East 15.4930%	2 East 26.8990%	
(c.4.4) Vickie Click 1100 Walden Legacy Way, Apt. 833 Knoxville, TN 37931	0.0042 acres 1/1664 of 6.95 acres	0.0052%	0.00081%	0.00140%	0.0385% HB2058
(c.5) Elsie L. Ratliff 2219 Rock House Branch Rd Vansant, VA 24656	0.0167 acres 1/416 of 6.95 acres	0.0209%	0.00324%	0.00562%	0.1539% HB2058
(c.7) Edna L. Hale Heirs, Devisees, Successors, or Assigns					
(c.7.2) Annette Compton 14311 Aden Road Nokesville, VA 20181	0.00278 acres 1/2496 of 6.95 acres	0.0035%	0.00054%	0.00094%	0.0256% HB2058
(c.7.3) Ransome Breeding PO Box 14 Davenport, VA 24239	0.00278 acres 1/2496 of 6.95 acres	0.0035%	0.00054%	0.00094%	0.0256% HB2058
(c.7.4) Benny H. Breeding 775 Peppers Ferry Road NW Christiansburg, VA 24073	0.00278 acres 1/2496 of 6.95 acres	0.0035%	0.00054%	0.00094%	0.0256% HB2058
(c.7.5) P. Scarlett Breeding 7 Franklin Street Annapolis, MD 21401	0.00278 acres 1/2496 of 6.95 acres	0.0035%	0.00054%	0.00094%	0.0256% HB2058
(c.7.6) Joy Breeding Brown Heirs, Devisees, Successors, or Assigns					
(c.7.6.2) Andrew Brown 11727 Elizabeth Court Pine Hurst, TX 77362	0.00139 acres 1/4992 of 6.95 acres	0.0017%	0.00027%	0.00047%	0.0128% HB2058
(c.8) Clyde Henry Looney Heirs, Devisees, Successors, or Assigns					
(c.8.2) Don C. Looney 10444 Greene Drive Lorton, VA 22079	0.00239 acres 1/2912 of 6.95 acres	0.0030%	0.00046%	0.00080%	0.0220% HB2058
(c.8.3) Warren Looney Heirs, Devisees, Successors, or Assigns					
(c.8.3.1) Martha Looney 102 Leota Drive Hendersville, TN 37075	0.00239 acres 1/2912 of 6.95 acres	0.0030%	0.00046%	0.00080%	0.0220% HB2058
(c.8.4) Roger Paul Looney Heirs, Devisees, Successors, or Assigns					
(c.8.4.1) Patricia Looney 7756 Pochick River Dr Lorton, VA 22079	0.00239 acres 1/2912 of 6.95 acres	0.0030%	0.00046%	0.00080%	0.0220% HB2058
(c.8.6) Gary Lawrence Looney Heirs, Devisees, Successors, or Assigns					
(c.8.6.2) Keith Looney PO Box 492 Richlands, VA 24641	0.00080 acres 1/8736 of 6.95 acres	0.0010%	0.00015%	0.00027%	0.0073% HB2058
(d) Clarence Childress Heirs, Devisees, Successors, or Assigns					
(d.1) Ethel Childress Heirs, Devisees, Successors, or Assigns					

Exhibit EE
Unit U-16
Docket # VGOB-93-0622-0381-05
List of Owners/Claimants with Royalty Split Agreements/Court Orders/HB2058

	Acres in Unit	Percent of Unit	Division of Interest in		Percent of Escrow
			1 East 15.4930%	2 East 26.8990%	
(d.1.2) Alma Puckett 8584 Lazelle Village Dr Lewis Center, OH 43045	0.0037 acres 1/1872 of 6.95 acres	0.0046%	0.00072%	0.00125%	0.0342% HB2058
(d.2) Alma Puckett 8584 Lazelle Village Dr Lewis Center, OH 43045	0.0223 acres 1/312 of 6.95 acres	0.0278%	0.00431%	0.00749%	0.2052% HB2058
(4) Lydia Childress Heirs, Devisees, Successors, or Assigns					
(a) Jessee Childress Heirs, Devisees, Successors, or Assigns					
(a.1) Janis Hodock 136 Cottage Street Bluefield, VA 24605	0.0097 acres 1/715 of 6.95 acres	0.0122%	0.00188%	0.00327%	0.0895% HB2058
(a.3) L.C. Childress Heirs, Devisees, Successors, or Assigns					
(a.3.1) Annette Childress P.O. Box 301 Honaker, VA 24260	0.0097 acres 1/715 of 6.95 acres	0.0122%	0.00188%	0.00327%	0.0895% HB2058
(a.4) Ancil Childress Heirs, Devisees, Successors, or Assigns					
(a.4.1) Kathleen Horne Childress Heirs, Devisees, Successors, or Assigns					
(a.4.1.1) Ronald J. Childress 5205 Compton Mountain Rd Pilgrims Knob, VA 24634	0.0032 acres 1/2145 of 6.95 acres	0.0041%	0.00063%	0.00109%	0.0298% HB2058
(a.5) James H. Childress Heirs, Devisees, Successors, or Assigns					
(a.5.1) Jacqueline S. Childress 3615 Lewis Creek Road Honaker, VA 24260	0.0097 acres 1/715 of 6.95 acres	0.0122%	0.00188%	0.00327%	0.0895% HB2058
(b) Lottie Childress Fields Heirs, Devisees, Successors or Assigns					
(b.1) John A. Fields Heirs, Devisees, Successors, or Assigns					
(b.1.1) Otis G. Fields Heirs, Devisees, Successors, or Assigns					
(b.1.1.2) Lottie Randolph Heirs, Devisees, Successors, or Assigns					
(b.1.1.2.1) Ford Randolph 8271 Hidden Valley Rd Abingdon, VA 24210	0.0003 acres 1/23595 of 6.95 acres	0.0004%	0.00006%	0.00010%	0.0027% HB2058
(b.1.1.3) Barbara Sue Adams 2684 Huff Hill Rd. Hillsville, VA 24343	0.0003 acres 1/23595 of 6.95 acres	0.0004%	0.00006%	0.00010%	0.0027% HB2058
(b.1.1.4) Evelyn Marie Nygaard 166 Dahoon Drive Wytheville, VA 24382	0.0003 acres 1/23595 of 6.95 acres	0.0004%	0.00006%	0.00010%	0.0027% HB2058
(b.1.1.5) Hazel Goad 904 Blue Ridge Dr. Blue Ridge, VA 24646	0.0003 acres 1/23595 of 6.95 acres	0.0004%	0.00006%	0.00010%	0.0027% HB2058

Exhibit EE
Unit U-16
Docket # VGOB-93-0622-0381-05
List of Owners/Claimants with Royalty Split Agreements/Court Orders/HB2058

	Acres in Unit	Percent of Unit	Division of Interest in		Percent of Escrow
			1 East 15.4930%	2 East 26.8990%	
(b.1.1.6) Virginia Austin 904 Blue Ridge Dr. Blue Ridge, VA 24646	0.0003 acres 1/23595 of 6.95 acres	0.0004%	0.00006%	0.00010%	0.0027% HB2058
(b.1.1.7) Otis John Fields 938 Miller Creek Rd Rowe, VA 24646	0.0003 acres 1/23595 of 6.95 acres	0.0004%	0.00006%	0.00010%	0.0027% HB2058
(b.1.1.8) Robert C. Fields 1066 Miller Creek Rd. Rowe, VA 24646	0.0003 acres 1/23595 of 6.95 acres	0.0004%	0.00006%	0.00010%	0.0027% HB2058
(b.1.1.9) Ronald J. Fields Heirs, Devisees, Successors or Assigns					
(b.1.1.9.1) Samantha J. Fields PO Box 151 Rowe, VA 24646	0.0003 acres 1/23595 of 6.95 acres	0.0004%	0.00006%	0.00010%	0.0027% HB2058
(b.1.3) Edith Fields Baldwin Heirs, Devisees, Successors, or Assigns					
(b.1.3.2) Larry B. Baldwin 1703 Old Grissom Creek Rd Honaker, VA 24260	0.0005 acres 1/12870 of 6.95 acres	0.0007%	0.00010%	0.00018%	0.0050% HB2058
(b.1.3.4) Sidney W. Baldwin PO Box 912 Honaker, VA 24260	0.0005 acres 1/12870 of 6.95 acres	0.0007%	0.00010%	0.00018%	0.0050% HB2058
(b.1.4) Hazel Keen Heirs, Devisees, Successors, or Assigns					
(b.1.4.1) Ernest Keen, Jr. 265 Trivetts Private Dr Bristol, TN 37620	0.0008 acres 1/8580 of 6.95 acres	0.0010%	0.00016%	0.00027%	0.0075% HB2058
(b.1.4.2) Jack Keen 21311 Walton Ridge Road Bristol, VA 24202	0.0008 acres 1/8580 of 6.95 acres	0.0010%	0.00016%	0.00027%	0.0075% HB2058
(b.1.4.3) John Keen 186 Oak Avenue Spruce Pine, NC 28777	0.0008 acres 1/8580 of 6.95 acres	0.0010%	0.00016%	0.00027%	0.0075% HB2058
(b.1.4.4) Benny Keen 436 High Circle Bristol, TN 37620	0.0008 acres 1/8580 of 6.95 acres	0.0010%	0.00016%	0.00027%	0.0075% HB2058
(b.1.5) George P. Fields Heirs, Devisees, Successors, or Assigns					
(b.1.5.1) Wallace Steve Fields Heirs, Devisees, Successors, or Assigns					
(b.1.5.1.1) Billy Dean Fields Heirs, Devisees, Successors, or Assigns					
(b.1.5.1.1.1) Melissa Fields 1895 New Orleans Way McDonough, GA 30252	0.0004 acres 1/17160 of 6.95 acres	0.0005%	0.00008%	0.00014%	0.0037% HB2058
(b.1.5.1.1.2) Jimmy Dean Fields PO Box 14 Clewiston, FL 33440	0.0004 acres 1/17160 of 6.95 acres	0.0005%	0.00008%	0.00014%	0.0037% HB2058
(b.1.5.1.1.3) Laura Jean Gonzalez 3108 Haddon Place McDonough, GA 30253	0.0004 acres 1/17160 of 6.95 acres	0.0005%	0.00008%	0.00014%	0.0037% HB2058

Exhibit EE
Unit U-16
Docket # VGOB-93-0622-0381-05
List of Owners/Claimants with Royalty Split Agreements/Court Orders/HB2058

	Acres in Unit	Percent of Unit	Division of Interest in		Percent of Escrow
			1 East 15.4930%	2 East 26.8990%	
(b.1.5.1.2) Glenna Kay Cardin 220 Brida Street Clewiston, FL 33440	0.0004 acres 1/17160 of 6.95 acres	0.0005%	0.00008%	0.00014%	0.0037% HB2058
(b.1.5.2) Billy Dean Fields Heirs, Devisees, Successors, or Assigns					
(b.1.5.2.1) Melissa Fields 1895 New Orleans Way McDonough, GA 30252	0.0004 acres 1/17160 of 6.95 acres	0.0005%	0.00008%	0.00014%	0.0037% HB2058
(b.1.5.2.2) Jimmy Dean Fields PO Box 14 Clewiston, FL 33440	0.0004 acres 1/17160 of 6.95 acres	0.0005%	0.00008%	0.00014%	0.0037% HB2058
(b.1.5.2.3) Loura Jean Gonzalez 3108 Haddon Place McDonough, GA 30253	0.0004 acres 1/17160 of 6.95 acres	0.0005%	0.00008%	0.00014%	0.0037% HB2058
(b.1.5.3) Glenna Kay Cardin 220 Brida Street Clewiston, FL 33440	0.0004 acres 1/17160 of 6.95 acres	0.0005%	0.00008%	0.00014%	0.0037% HB2058
(b.2) Otis G. Fields Heirs, Devisees, Successors, or Assigns					
(b.2.2) Lottie Randolph Heirs, Devisees, Successors, or Assigns					
(b.2.2.1) Ford Randolph 8271 Hidden Valley Rd Abingdon, VA 24210	0.0006 acres 2/23595 of 6.95 acres	0.0007%	0.00011%	0.00020%	0.0054% HB2058
(b.2.3) Barbara Sue Adams 2684 Huff Hill Rd. Hillsville, VA 24343	0.0006 acres 2/23595 of 6.95 acres	0.0007%	0.00011%	0.00020%	0.0054% HB2058
(b.2.4) Evelyn Marie Nygaard 166 Dahoon Drive Wytheville, VA 24382	0.0006 acres 2/23595 of 6.95 acres	0.0007%	0.00011%	0.00020%	0.0054% HB2058
(b.2.5) Hazel Goad 904 Blue Ridge Dr. Blue Ridge, VA 24646	0.0006 acres 2/23595 of 6.95 acres	0.0007%	0.00011%	0.00020%	0.0054% HB2058
(b.2.6) Virginia Austin 904 Blue Ridge Dr. Blue Ridge, VA 24646	0.0006 acres 2/23595 of 6.95 acres	0.0007%	0.00011%	0.00020%	0.0054% HB2058
(b.2.7) Otis John Fields 938 Miller Creek Rd Rowe, VA 24646	0.0006 acres 2/23595 of 6.95 acres	0.0007%	0.00011%	0.00020%	0.0054% HB2058
(b.2.8) Robert C. Fields 1066 Miller Creek Rd. Rowe, VA 24646	0.0006 acres 2/23595 of 6.95 acres	0.0007%	0.00011%	0.00020%	0.0054% HB2058
(b.2.9) Ronald J. Fields Heirs, Devisees, Successors or Assigns					
(b.2.9.1) Samantha J. Fields PO Box 151 Rowe, VA 24646	0.0006 acres 2/23595 of 6.95 acres	0.0007%	0.00011%	0.00020%	0.0054% HB2058
(b.4) Edith Fields Baldwin Heirs, Devisees, Successors, or Assigns					
(b.4.2) Larry B. Baldwin 1703 Old Grissom Creek Rd Honaker, VA 24260	0.0011 acres 1/6435 of 6.95 acres	0.0014%	0.00021%	0.00036%	0.0099% HB2058

Exhibit EE
Unit U-16
Docket # VGOB-93-0622-0381-05
List of Owners/Claimants with Royalty Split Agreements/Court Orders/HB2058

	Acres in Unit	Percent of Unit	Division of Interest in		Percent of Escrow
			1 East 15.4930%	2 East 26.8990%	
(b.4.4) Sidney W. Baldwin PO Box 912 Honaker, VA 24260	0.0011 acres 1/6435 of 6.95 acres	0.0014%	0.00021%	0.00036%	0.0099% HB2058
(b.5) Hazel Keen Heirs, Devisees, Successors, or Assigns					
(b.5.1) Ernest Keen, Jr. 265 Trivetts Private Dr Bristol, TN 37620	0.0016 acres 1/4290 of 6.95 acres	0.0020%	0.00031%	0.00054%	0.0149% HB2058
(b.5.2) Jack Keen 21311 Walton Ridge Road Bristol, VA 24202	0.0016 acres 1/4290 of 6.95 acres	0.0020%	0.00031%	0.00054%	0.0149% HB2058
(b.5.3) John Keen 186 Oak Avenue Spruce Pine, NC 28777	0.0016 acres 1/4290 of 6.95 acres	0.0020%	0.00031%	0.00054%	0.0149% HB2058
(b.5.4) Benny Keen 436 High Circle Bristol, TN 37620	0.0016 acres 1/4290 of 6.95 acres	0.0020%	0.00031%	0.00054%	0.0149% HB2058
(b.6) George P. Fields Heirs, Devisees, Successors, or Assigns					
(b.6.1) Wallace Steve Fields Heirs, Devisees, Successors, or Assigns					
(b.6.1.1) Billy Dean Fields Heirs, Devisees, Successors, or Assigns					
(b.6.1.1.1) Melissa Fields 1895 New Orleans Way McDonough, GA 30252	0.0008 acres 1/8580 of 6.95 acres	0.0010%	0.00016%	0.00027%	0.0075% HB2058
(b.6.1.1.2) Jimmy Dean Fields PO Box 14 Clewiston, FL 33440	0.0008 acres 1/8580 of 6.95 acres	0.0010%	0.00016%	0.00027%	0.0075% HB2058
(b.6.1.1.3) Laura Jean Gonzalez 3108 Haddon Place McDonough, GA 30253	0.0008 acres 1/8580 of 6.95 acres	0.0010%	0.00016%	0.00027%	0.0075% HB2058
(b.6.1.2) Glenna Kay Cardin 220 Brida Street Clewiston, FL 33440	0.0008 acres 1/8580 of 6.95 acres	0.0010%	0.00016%	0.00027%	0.0075% HB2058
(b.6.2) Billy Dean Fields Heirs, Devisees, Successors, or Assigns					
(b.6.2.1) Melissa Fields 1895 New Orleans Way McDonough, GA 30252	0.0008 acres 1/8580 of 6.95 acres	0.0010%	0.00016%	0.00027%	0.0075% HB2058
(b.6.2.2) Jimmy Dean Fields PO Box 14 Clewiston, FL 33440	0.0008 acres 1/8580 of 6.95 acres	0.0010%	0.00016%	0.00027%	0.0075% HB2058
(b.6.2.3) Laura Jean Gonzalez 3108 Haddon Place McDonough, GA 30253	0.0008 acres 1/8580 of 6.95 acres	0.0010%	0.00016%	0.00027%	0.0075% HB2058
(b.6.3) Glenna Kay Cardin 220 Brida Street Clewiston, FL 33440	0.0008 acres 1/8580 of 6.95 acres	0.0010%	0.00016%	0.00027%	0.0075% HB2058
(d) John B. Childress Heirs, Devisees, Successors or Assigns					

Exhibit EE
Unit U-16
Docket # VGOB-93-0622-0381-05
List of Owners/Claimants with Royalty Split Agreements/Court Orders/HB2058

	Acres in Unit	Percent of Unit	Division of Interest in		Percent of Escrow
			1 East 15.4930%	2 East 26.8990%	
(d.1) Mary Belle McGlothlin	<i>Life Estate extinguished</i>				
(d.1.2) Gertrude Muddiman 8503 Thomas Drive Manassas, VA 22110	0.0049 acres 1/1430 of 6.95 acres	0.0061%	0.00094%	0.00163%	0.0448% HB2058
(d.1.3) Robert E. Childress 1872 Strasburg Road Front Royal, VA 22630	0.0049 acres 1/1430 of 6.95 acres	0.0061%	0.00094%	0.00163%	0.0448% HB2058
(d.1.4) Arbutus Childress Heirs, Devisees, Successors, or Assigns					
(d.1.4.2) Gertrude Muddiman 8503 Thomas Drive Manassas, VA 22110	0.00061 acres 1/11440 of 6.95 acres	0.0008%	0.00012%	0.00020%	0.0056% HB2058
(d.1.4.3) Robert E. Childress 1872 Strasburg Road Front Royal, VA 22630	0.00061 acres 1/11440 of 6.95 acres	0.0008%	0.00012%	0.00020%	0.0056% HB2058
(d.1.4.4) Donald R. Childress 4948 San Lorenzo Dr Sebring, FL 33872	0.00061 acres 1/11440 of 6.95 acres	0.0008%	0.00012%	0.00020%	0.0056% HB2058
(d.1.4.5) John R. Childress Heirs, Devisees, Successors, or Assigns					
(d.1.4.5.2) Brenda C. Ellington 6840 Stockard Rd, Lot 32 Graham, NC 27253	0.000122 acres 1/57200 of 6.95 acres	0.0002%	0.00002%	0.00004%	0.0011% HB2058
(d.1.4.5.5) Teena Iliff 1926 W Belmont Ave Phoenix, AZ 85021	0.000122 acres 1/57200 of 6.95 acres	0.0002%	0.00002%	0.00004%	0.0011% HB2058
(d.1.4.6) Betty F. Clayborn Heirs, Devisee: <i>Pre-Deceased</i> Successors, or Assigns					
(d.1.4.6.1) Joseph M. Clayborn 4171 Jackson Glen Dr The Plains, VA 20198	0.000101 acres 1/68640 of 6.95 acres	0.0001%	0.00002%	0.00003%	0.0009% HB2058
(d.1.4.6.2) Steven James Clayborn 10260 Battlefield Dr Manassas, VA 20110	0.000101 acres 1/68640 of 6.95 acres	0.0001%	0.00002%	0.00003%	0.0009% HB2058
(d.1.4.6.3) Jeffrey Clayborn 14117 Walton Dr Manassas, VA 20110	0.000101 acres 1/68640 of 6.95 acres	0.0001%	0.00002%	0.00003%	0.0009% HB2058
(d.1.4.6.4) Timothy Clayborn 4237 Bear Bug Lane Bealeton, VA 22712	0.000101 acres 1/68640 of 6.95 acres	0.0001%	0.00002%	0.00003%	0.0009% HB2058
(d.1.4.6.5) Regina F. Clayborn 6525 Kelly Rd Warrenton, VA 20187	0.000101 acres 1/68640 of 6.95 acres	0.0001%	0.00002%	0.00003%	0.0009% HB2058
(d.1.4.6.6) Anthony Clayborn 4237 Bear Bug Lane Bealeton, VA 22712	0.000101 acres 1/68640 of 6.95 acres	0.0001%	0.00002%	0.00003%	0.0009% HB2058
(d.1.4.7) Zed L. Childress 13989 Dancing Twig Dr Gainesville, VA 20155	0.00061 acres 1/11440 of 6.95 acres	0.0008%	0.00012%	0.00020%	0.0056% HB2058
(d.1.4.8) Madifee Childress Wnek 8006 Rugby Road Manassas, VA 22111	0.00061 acres 1/11440 of 6.95 acres	0.0008%	0.00012%	0.00020%	0.0056% HB2058

Exhibit EE
Unit U-16
Docket # VGOB-93-0622-0381-05
List of Owners/Claimants with Royalty Split Agreements/Court Orders/HB2058

	Acres in Unit	Percent of Unit	Division of Interest in		Percent of Escrow
			1 East 15.4930%	2 East 26.8990%	
(d.1.5) Donald R. Childress 4948 San Lorenzo Dr Sebring, FL 33872	0.0049 acres 1/1430 of 6.95 acres	0.0061%	0.00094%	0.00163%	0.0448% HB2058
(d.1.6) John R. Childress Heirs, Devisees, Successors, or Assigns					
(d.1.6.2) Brenda C. Ellington 6840 Stockard Rd, Lot 32 Graham, NC 27253	0.00097 acres 1/7150 of 6.95 acres	0.0012%	0.00019%	0.00033%	0.0090% HB2058
(d.1.6.5) Teena Iliff 1926 W Belmont Ave Phoenix, AZ 85021	0.000972 acres 1/7150 of 6.95 acres	0.0012%	0.00019%	0.00033%	0.0090% HB2058
(d.1.7) Betty F. Clayborn Heirs, Devisees, Successors, or Assigns					
(d.1.7.1) Joseph M. Clayborn 4171 Jackson Glen Dr The Plains, VA 20198	0.00081 acres 1/8580 of 6.95 acres	0.0010%	0.00016%	0.00027%	0.0075% HB2058
(d.1.7.2) Steven James Clayborn 10260 Battlefield Dr Manassas, VA 20110	0.00081 acres 1/8580 of 6.95 acres	0.0010%	0.00016%	0.00027%	0.0075% HB2058
(d.1.7.3) Jeffrey Clayborn 14117 Walton Dr Manassas, VA 20110	0.00081 acres 1/8580 of 6.95 acres	0.0010%	0.00016%	0.00027%	0.0075% HB2058
(d.1.7.4) Timothy Clayborn 4237 Bear Bug Lane Bealeton, VA 22712	0.00081 acres 1/8580 of 6.95 acres	0.0010%	0.00016%	0.00027%	0.0075% HB2058
(d.1.7.5) Regina F. Clayborn 6525 Kelly Rd Warrenton, VA 20187	0.00081 acres 1/8580 of 6.95 acres	0.0010%	0.00016%	0.00027%	0.0075% HB2058
(d.1.7.6) Anthony Clayborn 4237 Bear Bug Lane Bealeton, VA 22712	0.00081 acres 1/8580 of 6.95 acres	0.0010%	0.00016%	0.00027%	0.0075% HB2058
(d.1.8) Zed L. Childress 13989 Dancing Twig Drive Gainesville, VA 22065	0.0049 acres 1/1430 of 6.95 acres	0.0061%	0.00094%	0.00163%	0.0448% HB2058
(d.1.9) Madilee C. Wnek 8006 Rugby Rd Manassas Park, VA 20111	0.0049 acres 1/1430 of 6.95 acres	0.0061%	0.00094%	0.00163%	0.0448% HB2058
(d.1.10) Diane Blair Heirs, Devisees, Successors, or Assigns					
(d.1.10.1) Juan Ayala 1959 Purchase St, Apt E305 New Bedford, MA 02740	0.0049 acres 1/1430 of 6.95 acres	0.0061%	0.00094%	0.00163%	0.0448% HB2058
(e) Louise Childress Hughes Heirs, Devisees, Successors or Assigns					
(e.1) Alice Coleman Heirs, Devisees, Successors, or Assigns					
(e.1.1) Edmond Coleman Heirs, Devisees, Successors, or Assigns					
(e.1.1.1) Sue Edwards 101 Saint Andrews Dr Bristol, VA 24202	0.0061 acres 1/1144 of 6.95 acres	0.0076%	0.00118%	0.00204%	0.0560% HB2058

Exhibit EE
Unit U-16
Docket # VGOB-93-0622-0381-05
List of Owners/Claimants with Royalty Split Agreements/Court Orders/HB2058

	Acres in Unit	Percent of Unit	Division of Interest in		Percent of Escrow
			1 East 15.4930%	2 East 26.8990%	
(e.1.1.2) Judy Fuller 17391 Cleveland Rd Abingdon, VA 24211	0.0061 acres 1/1144 of 6.95 acres	0.0076%	0.00118%	0.00204%	0.0560% HB2058
(f) Ida Childress Greer Heirs, Devisees, Successors, or Assigns					
(f.1) Jessee Childress Heirs, Devisees, Successors, or Assigns					
(f.1.1) Janis Hodock 136 Cottage Street Bluefield, VA 24605	0.00097 acres 1/7150 of 6.95 acres	0.0012%	0.00019%	0.00033%	0.0090% HB2058
(f.1.3) L.C. Childress Heirs, Devisees, Successors, or Assigns					
(f.1.3.1) Annette Childress P.O. Box 301 Honaker, VA 24260	0.00097 acres 1/7150 of 6.95 acres	0.0012%	0.00019%	0.00033%	0.0090% HB2058
(f.1.4) Ancil Childress Heirs, Devisees, Successors, or Assigns					
(f.1.4.1) Kathleen Horne Childress Heirs, Devisees, Successors, or Assigns					
(f.1.4.1.1) Ronald J. Childress 5205 Compton Mountain Rd Pilgrims Knob, VA 24634	0.00032 acres 1/21450 of 6.95 acres	0.0004%	0.00006%	0.00011%	0.0030% HB2058
(f.1.5) James H. Childress Heirs, Devisees, Successors, or Assigns					
(f.1.5.1) Jacqueline S. Childress 3615 Lewis Creek Road Honaker, VA 24260	0.00097 acres 1/7150 of 6.95 acres	0.0012%	0.00019%	0.00033%	0.0090% HB2058
(f.2) Lottie Childress Fields Heirs, Devisees, Successors or Assigns					
(f.2.1) John A. Fields Heirs, Devisees, Successors, or Assigns					
(f.2.1.1) Otis G. Fields Heirs, Devisees, Successors, or Assigns					
(f.2.1.1.2) Lottie Randolph Heirs, Devisees, Successors, or Assigns					
(f.2.1.1.2.1) Ford Randolph 8271 Hidden Valley Rd Abingdon, VA 24210	0.00003 acres 1/235950 of 6.95 acres	0.0000%	0.00001%	0.00001%	0.0003% HB2058
(f.2.1.1.3) Barbara Sue Adams 2684 Huff Hill Rd. Hillsville, VA 24343	0.00003 acres 1/235950 of 6.95 acres	0.0000%	0.00001%	0.00001%	0.0003% HB2058
(f.2.1.1.4) Evelyn Marie Nygaard 166 Dahoon Drive Wytheville, VA 24382	0.00003 acres 1/235950 of 6.95 acres	0.0000%	0.00001%	0.00001%	0.0003% HB2058
(f.2.1.1.5) Hazel Goad 904 Blue Ridge Dr. Blue Ridge, VA 24646	0.00003 acres 1/235950 of 6.95 acres	0.0000%	0.00001%	0.00001%	0.0003% HB2058
(f.2.1.1.6) Virginia Austin 904 Blue Ridge Dr. Blue Ridge, VA 24646	0.00003 acres 1/235950 of 6.95 acres	0.0000%	0.00001%	0.00001%	0.0003% HB2058

Exhibit EE
Unit U-16
Docket # VGOB-93-0622-0381-05
List of Owners/Claimants with Royalty Split Agreements/Court Orders/HB2058

	Acres in Unit	Percent of Unit	Division of Interest in		Percent of Escrow
			1 East 15.4930%	2 East 26.8990%	
(f.2.1.1.7) Otis John Fields 938 Miller Creek Rd Rowe, VA 24646	0.00003 acres 1/235950 of 6.95 acres	0.0000%	0.00001%	0.00001%	0.0003% HB2058
(f.2.1.1.8) Robert C. Fields 1066 Miller Creek Rd. Rowe, VA 24646	0.00003 acres 1/235950 of 6.95 acres	0.0000%	0.00001%	0.00001%	0.0003% HB2058
(f.2.1.1.9) Ronald J. Fields Heirs, Devisees, Successors or Assigns					
(f.2.1.1.9.1) Samantha J. Fields PO Box 151 Rowe, VA 24646	0.00003 acres 1/235950 of 6.95 acres	0.0000%	0.00001%	0.00001%	0.0003% HB2058
(f.2.1.3) Edith Fields Baldwin Heirs, Devisees, Successors, or Assigns					
(f.2.1.3.2) Larry B. Baldwin 1703 Old Grissom Creek Rd Honaker, VA 24260	0.00005 acres 1/128700 of 6.95 acres	0.0001%	0.00001%	0.00002%	0.0005% HB2058
(f.2.1.3.4) Sidney W. Baldwin PO Box 912 Honaker, VA 24260	0.00005 acres 1/128700 of 6.95 acres	0.0001%	0.00001%	0.00002%	0.0005% HB2058
(f.2.1.4) Hazel Keen Heirs, Devisees, Successors, or Assigns					
(f.2.1.4.1) Ernest Keen, Jr. 265 Trivetts Private Dr Bristol, TN 37620	0.00008 acres 1/85800 of 6.95 acres	0.0001%	0.00002%	0.00003%	0.0007% HB2058
(f.2.1.4.2) Jack Keen 21311 Walton Ridge Road Bristol, VA 24202	0.00008 acres 1/85800 of 6.95 acres	0.0001%	0.00002%	0.00003%	0.0007% HB2058
(f.2.1.4.3) John Keen 186 Oak Avenue Spruce Pine, NC 28777	0.00008 acres 1/85800 of 6.95 acres	0.0001%	0.00002%	0.00003%	0.0007% HB2058
(f.2.1.4.4) Benny Keen 436 High Circle Bristol, TN 37620	0.00008 acres 1/85800 of 6.95 acres	0.0001%	0.00002%	0.00003%	0.0007% HB2058
(f.2.1.5) George P. Fields Heirs, Devisees, Successors, or Assigns					
(f.2.1.5.1) Wallace Steve Fields Heirs, Devisees, Successors, or Assigns					
(f.2.1.5.1.1) Billy Dean Fields Heirs, Devisees, Successors, or Assigns					
(f.2.1.5.1.1.1) Melissa Fields 1895 New Orleans W McDonough, GA 30252	0.00004 acres 1/171600 of 6.95 acres	0.0001%	0.00001%	0.00001%	0.0004% HB2058
(f.2.1.5.1.1.2) Jimmy Dean Fields PO Box 14 Clewiston, FL 33440	0.00004 acres 1/171600 of 6.95 acres	0.0001%	0.00001%	0.00001%	0.0004% HB2058
(f.2.1.5.1.1.3) Loura Jean Gonzalez 3108 Haddon Place McDonough, GA 30253	0.00004 acres 1/171600 of 6.95 acres	0.0001%	0.00001%	0.00001%	0.0004% HB2058
(f.2.1.5.1.2) Glenna Kay Cardin 220 Brida Street Clewiston, FL 33440	0.00004 acres 1/171600 of 6.95 acres	0.0001%	0.00001%	0.00001%	0.0004% HB2058

Exhibit EE
Unit U-16
Docket # VGOB-93-0622-0381-05
List of Owners/Claimants with Royalty Split Agreements/Court Orders/HB2058

	Acres in Unit	Percent of Unit	Division of Interest in		Percent of Escrow	
			1 East 15.4930%	2 East 26.8990%		
(f.2.1.5.2) Billy Dean Fields Heirs, Devisees, Successors, or Assigns						
(f.2.1.5.2.1)	Melissa Fields 1895 New Orleans Way McDonough, GA 30252	0.00004 acres 1/171600 of 6.95 acres	0.0001%	0.00001%	0.00001%	0.0004% HB2058
(f.2.1.5.2.2)	Jimmy Dean Fields PO Box 14 Clewiston, FL 33440	0.00004 acres 1/171600 of 6.95 acres	0.0001%	0.00001%	0.00001%	0.0004% HB2058
(f.2.1.5.2.3)	Loura Jean Gonzalez 3108 Haddon Place McDonough, GA 30253	0.00004 acres 1/171600 of 6.95 acres	0.0001%	0.00001%	0.00001%	0.0004% HB2058
(f.2.1.5.3)	Glenna Kay Cardin 220 Brida Street Clewiston, FL 33440	0.00004 acres 1/171600 of 6.95 acres	0.0001%	0.00001%	0.00001%	0.0004% HB2058
(f.2.2) Otis G. Fields Heirs, Devisees, Successors, or Assigns						
(f.2.2.2) Lottie Randolph Heirs, Devisees, Successors, or Assigns						
(f.2.2.2.1)	Ford Randolph 8271 Hidden Valley Rd Abingdon, VA 24210	0.00006 acres 1/117975 of 6.95 acres	0.0001%	0.00001%	0.00002%	0.0005% HB2058
(f.2.2.3)	Barbara Sue Adams 2684 Huff Hill Rd. Hillsville, VA 24343	0.00006 acres 1/117975 of 6.95 acres	0.0001%	0.00001%	0.00002%	0.0005% HB2058
(f.2.2.4)	Evelyn Marie Nygaard 166 Dahoon Drive Wytheville, VA 24382	0.00006 acres 1/117975 of 6.95 acres	0.0001%	0.00001%	0.00002%	0.0005% HB2058
(f.2.2.5)	Hazel Goad 904 Blue Ridge Dr. Blue Ridge, VA 24646	0.00006 acres 1/117975 of 6.95 acres	0.0001%	0.00001%	0.00002%	0.0005% HB2058
(f.2.2.6)	Virginia Austin 904 Blue Ridge Dr. Blue Ridge, VA 24646	0.00006 acres 1/117975 of 6.95 acres	0.0001%	0.00001%	0.00002%	0.0005% HB2058
(f.2.2.7)	Otis John Fields 938 Miller Creek Rd Rowe, VA 24646	0.00006 acres 1/117975 of 6.95 acres	0.0001%	0.00001%	0.00002%	0.0005% HB2058
(f.2.2.8)	Robert C. Fields 1066 Miller Creek Rd. Rowe, VA 24646	0.00006 acres 1/117975 of 6.95 acres	0.0001%	0.00001%	0.00002%	0.0005% HB2058
(f.2.2.9) Ronald J. Fields Heirs, Devisees, Successors or Assigns						
(f.2.2.9.1)	Samantha J. Fields PO Box 151 Rowe, VA 24646	0.00006 acres 1/117975 of 6.95 acres	0.0001%	0.00001%	0.00002%	0.0005% HB2058
(f.2.4) Edith Fields Baldwin Heirs, Devisees, Successors, or Assigns						
(f.2.4.2)	Larry B. Baldwin 1703 Old Grissom Creek Rd Honaker, VA 24260	0.00011 acres 1/64350 of 6.95 acres	0.0001%	0.00002%	0.00004%	0.0010% HB2058
(f.2.4.4)	Sidney W. Baldwin PO Box 912 Honaker, VA 24260	0.00011 acres 1/64350 of 6.95 acres	0.0001%	0.00002%	0.00004%	0.0010% HB2058

Exhibit EE
Unit U-16
Docket # VGOB-93-0622-0381-05
List of Owners/Claimants with Royalty Split Agreements/Court Orders/HB2058

	Acres in Unit	Percent of Unit	Division of Interest in		Percent of Escrow
			1 East 15.4930%	2 East 26.8990%	
(f.2.5) Hazel Keen Heirs, Devisees, Successors, or Assigns					
(f.2.5.1) Ernest Keen, Jr. 265 Trivetts Private Dr Bristol, TN 37620	0.00016 acres 1/42900 of 6.95 acres	0.0002%	0.00003%	0.00005%	0.0015% HB2058
(f.2.5.2) Jack Keen 21311 Walton Ridge Road Bristol, VA 24202	0.00016 acres 1/42900 of 6.95 acres	0.0002%	0.00003%	0.00005%	0.0015% HB2058
(f.2.5.3) John Keen 186 Oak Avenue Spruce Pine, NC 28777	0.00016 acres 1/42900 of 6.95 acres	0.0002%	0.00003%	0.00005%	0.0015% HB2058
(f.2.5.4) Benny Keen 436 High Circle Bristol, TN 37620	0.00016 acres 1/42900 of 6.95 acres	0.0002%	0.00003%	0.00005%	0.0015% HB2058
(f.2.6) George P. Fields Heirs, Devisees, Successors, or Assigns					
(f.2.6.1) Wallace Steve Fields Heirs, Devisees, Successors, or Assigns					
(f.2.6.1.1) Billy Dean Fields Heirs, Devisees, Successors, or Assigns					
(f.2.6.1.1.1) Melissa Fields 1895 New Orleans Way McDonough, GA 30252	0.00008 acres 1/85800 of 6.95 acres	0.0001%	0.00002%	0.00003%	0.0007% HB2058
(f.2.6.1.1.2) Jimmy Dean Fields PO Box 14 Clewiston, FL 33440	0.00008 acres 1/85800 of 6.95 acres	0.0001%	0.00002%	0.00003%	0.0007% HB2058
(f.2.6.1.1.3) Loura Jean Gonzalez 3108 Haddon Place McDonough, GA 30253	0.00008 acres 1/85800 of 6.95 acres	0.0001%	0.00002%	0.00003%	0.0007% HB2058
(f.2.6.1.2) Glenna Kay Cardin 220 Brida Street Clewiston, FL 33440	0.00008 acres 1/85800 of 6.95 acres	0.0001%	0.00002%	0.00003%	0.0007% HB2058
(f.2.6.2) Billy Dean Fields Heirs, Devisees, Successors, or Assigns					
(f.2.6.2.1) Melissa Fields 1895 New Orleans Way McDonough, GA 30252	0.00008 acres 1/85800 of 6.95 acres	0.0001%	0.00002%	0.00003%	0.0007% HB2058
(f.2.6.2.2) Jimmy Dean Fields PO Box 14 Clewiston, FL 33440	0.00008 acres 1/85800 of 6.95 acres	0.0001%	0.00002%	0.00003%	0.0007% HB2058
(f.2.6.2.3) Loura Jean Gonzalez 3108 Haddon Place McDonough, GA 30253	0.00008 acres 1/85800 of 6.95 acres	0.0001%	0.00002%	0.00003%	0.0007% HB2058
(f.2.6.3) Glenna Kay Cardin 220 Brida Street Clewiston, FL 33440	0.00008 acres 1/85800 of 6.95 acres	0.0001%	0.00002%	0.00003%	0.0007% HB2058
(f.4) John B. Childress Heirs, Devisees, Successors or Assigns					
(f.4.1) Mary Belle McGlothlin	<i>Life Estate extinguished</i>				

Exhibit EE
Unit U-16
Docket # VGOB-93-0622-0381-05
List of Owners/Claimants with Royalty Split Agreements/Court Orders/HB2058

	Acres in Unit	Percent of Unit	Division of Interest in		Percent of Escrow
			1 East 15.4930%	2 East 26.8990%	
(f.4.1.2) Gertrude Mudiman 8503 Thomas Drive Manassas, VA 22110	0.00049 acres 1/14300 of 6.95 acres	0.0006%	0.00009%	0.00016%	0.0045% HB2058
(f.4.1.3) Robert E. Childress 1872 Strasburg Road Front Royal, VA 22630	0.00049 acres 1/14300 of 6.95 acres	0.0006%	0.00009%	0.00016%	0.0045% HB2058
(f.4.1.4) Arbutus Childress Heirs, Devisees, Successors, or Assigns					
(f.4.1.4.2) Gertrude Mudiman 8503 Thomas Drive Manassas, VA 22110	0.000061 acres 1/114400 of 6.95 acres	0.0001%	0.00001%	0.00002%	0.0006% HB2058
(f.4.1.4.3) Robert E. Childress 1872 Strasburg Road Front Royal, VA 22630	0.000061 acres 1/114400 of 6.95 acres	0.0001%	0.00001%	0.00002%	0.0006% HB2058
(f.4.1.4.4) Donald R. Childress 4948 San Lorenzo Dr Sebring, FL 33872	0.000061 acres 1/114400 of 6.95 acres	0.0001%	0.00001%	0.00002%	0.0006% HB2058
(f.4.1.4.5) John R. Childress Heirs, Devisees, Successors, or Assigns					
(f.4.1.4.5.2) Brenda C. Ellington 6840 Stockard Rd, Lot 3 Graham, NC 27253	0.0000122 acres 1/572000 of 6.95 acres	0.0000%	0.00000%	0.00000%	0.0001% HB2058
(f.4.1.4.5.5) Teena Iliff 1926 W Belmont Ave Phoenix, AZ 85021	0.0000122 acres 1/572000 of 6.95 acres	0.0000%	0.00000%	0.00000%	0.0001% HB2058
(f.4.1.4.6) Betty F. Clayborn Heirs, Devisees <i>Pre-Deceased</i> Successors, or Assigns					
(f.4.1.4.6.1) Joseph M. Clayborn 4171 Jackson Glen Dr The Plains, VA 20198	0.0000101 acres 1/686400 of 6.95 acres	0.0000%	0.00000%	0.00000%	0.0001% HB2058
(f.4.1.4.6.2) Steven James Clayborn 10260 Battlefield Dr Manassas, VA 20110	0.0000101 acres 1/686400 of 6.95 acres	0.0000%	0.00000%	0.00000%	0.0001% HB2058
(f.4.1.4.6.3) Jeffrey Clayborn 14117 Walton Dr Manassas, VA 20110	0.0000101 acres 1/686400 of 6.95 acres	0.0000%	0.00000%	0.00000%	0.0001% HB2058
(f.4.1.4.6.4) Timothy Clayborn 4237 Bear Bug Lane Bealeton, VA 22712	0.0000101 acres 1/686400 of 6.95 acres	0.0000%	0.00000%	0.00000%	0.0001% HB2058
(f.4.1.4.6.5) Regina F. Clayborn 6525 Kelly Rd Warrenton, VA 20187	0.0000101 acres 1/686400 of 6.95 acres	0.0000%	0.00000%	0.00000%	0.0001% HB2058
(f.4.1.4.6.6) Anthony Clayborn 4237 Bear Bug Lane Bealeton, VA 22712	0.0000101 acres 1/686400 of 6.95 acres	0.0000%	0.00000%	0.00000%	0.0001% HB2058
(f.4.1.4.7) Zed L. Childress 13989 Dancing Twig Dr Gainesville, VA 20155	0.000061 acres 1/114400 of 6.95 acres	0.0001%	0.00001%	0.00002%	0.0006% HB2058
(f.4.1.4.8) Madilee Childress Wnek 8006 Rugby Road Manassas, VA 22111	0.000061 acres 1/114400 of 6.95 acres	0.0001%	0.00001%	0.00002%	0.0006% HB2058

Exhibit EE
Unit U-16
Docket # VGOB-93-0622-0381-05
List of Owners/Claimants with Royalty Split Agreements/Court Orders/HB2058

	Acres in Unit	Percent of Unit	Division of Interest in		Percent of Escrow
			1 East 15.4930%	2 East 26.8990%	
(f.4.1.5) Donald R. Childress 4948 San Lorenzo Dr Sebring, FL 33872	0.00049 acres 1/14300 of 6.95 acres	0.0006%	0.00009%	0.00016%	0.0045% HB2058
(f.4.1.6) John R. Childress Heirs, Devisees, Successors, or Assigns					
(f.4.1.6.2) Brenda C. Ellington 6840 Stockard Rd, Lot 32 Graham, NC 27253	0.00097 acres 1/71500 of 6.95 acres	0.0001%	0.00002%	0.00003%	0.0009% HB2058
(f.4.1.6.5) Teena Iliff 1926 W Belmont Ave Phoenix, AZ 85021	0.00097 acres 1/71500 of 6.95 acres	0.0001%	0.00002%	0.00003%	0.0009% HB2058
(f.4.1.7) Betty F. Clayborn Heirs, Devisees <i>Pre-Deceased</i> Successors, or Assigns					
(f.4.1.7.1) Joseph M. Clayborn 4171 Jackson Glen Dr The Plains, VA 20198	0.00081 acres 1/85800 of 6.95 acres	0.0001%	0.00002%	0.00003%	0.0007% HB2058
(f.4.1.7.2) Steven James Clayborn 10260 Battlefield Dr Manassas, VA 20110	0.00081 acres 1/85800 of 6.95 acres	0.0001%	0.00002%	0.00003%	0.0007% HB2058
(f.4.1.7.3) Jeffrey Clayborn 14117 Walton Dr Manassas, VA 20110	0.00081 acres 1/85800 of 6.95 acres	0.0001%	0.00002%	0.00003%	0.0007% HB2058
(f.4.1.7.4) Timothy Clayborn 4237 Bear Bug Lane Bealeton, VA 22712	0.00081 acres 1/85800 of 6.95 acres	0.0001%	0.00002%	0.00003%	0.0007% HB2058
(f.4.1.7.5) Regina F. Clayborn 6525 Kelly Rd Warrenton, VA 20187	0.00081 acres 1/85800 of 6.95 acres	0.0001%	0.00002%	0.00003%	0.0007% HB2058
(f.4.1.7.6) Anthony Clayborn 4237 Bear Bug Lane Bealeton, VA 22712	0.00081 acres 1/85800 of 6.95 acres	0.0001%	0.00002%	0.00003%	0.0007% HB2058
(f.4.1.8) Zed L. Childress 13989 Dancing Twig Dr Gainesville, VA 20155	0.00049 acres 1/14300 of 6.95 acres	0.0006%	0.00009%	0.00016%	0.0045% HB2058
(f.4.1.9) Madilee Childress Wnek 8006 Rugby Road Manassas, VA 22111	0.00049 acres 1/14300 of 6.95 acres	0.0006%	0.00009%	0.00016%	0.0045% HB2058
(f.4.1.10) Diane Blair Heirs, Devisees, Successors, or Assigns					
(f.4.1.10.1) Juan Ayala 1959 Purchase St, Apt E302 New Bedford, MA 02740	0.00049 acres 1/14300 of 6.95 acres	0.0006%	0.00009%	0.00016%	0.0045% HB2058
(f.5) Louise Childress Hughes Heirs, Devisees, Successors or Assigns					
(f.5.1) Alice Coleman Heirs, Devisees, Successors, or Assigns					
(f.5.1.1) Edmond Coleman Heirs, Devisees, Successors, or Assigns					
(f.5.1.1.1) Sue Edwards 101 Saint Andrews Dr Bristol, VA 24202	0.00061 acres 1/11440 of 6.95 acres	0.0008%	0.00012%	0.00020%	0.0056% HB2058

Exhibit EE
Unit U-16
Docket # VGOB-93-0622-0381-05
List of Owners/Claimants with Royalty Split Agreements/Court Orders/HB2058

	Acres in Unit	Percent of Unit	Division of Interest in		Percent of Escrow
			1 East 15.4930%	2 East 26.8990%	
(f.5.1.1.2) Judy Fuller 17391 Cleveland Rd Abingdon, VA 24211	0.00061 acres 1/11440 of 6.95 acres	0.0008%	0.00012%	0.00020%	0.0056% HB2058
(f.7) Julia Childress Lowe Heirs, Devisees, Successors, or Assigns					
(f.7.1) Lucille Blankenship Heirs, Devisees, Successors, or Assigns					
(f.7.1.1) Christine Lester PO Box 1526 Honaker, VA 24260	0.000101 acres 1/68640 of 6.95 acres	0.0001%	0.00002%	0.00003%	0.0009% HB2058
(f.7.1.4) Earl Wilson 111 Cambria St Newark, OH 43055	0.000101 acres 1/68640 of 6.95 acres	0.0001%	0.00002%	0.00003%	0.0009% HB2058
(f.7.2) Betty Lou Thomas Heirs, Devisees, Successors, or Assigns					
(f.7.2.1) Graden Lawrence Thomas 11529 Pleasant Valley Rd Frazeytsburg, OH 43822	0.00041 acres 1/17160 of 6.95 acres	0.0005%	0.00008%	0.00014%	0.0037% HB2058
(f.7.4) Shirley Wyatt Heirs, Devisees, Successors, or Assigns					
(f.7.4.1) Claude Wyatt Heirs, Devisees, Successors, or Assigns					
(f.7.4.1.2) Donna K. Johnson 239 York Rd Raven, VA 24639	0.000045 acres 1/154440 of 6.95 acres	0.0001%	0.00001%	0.00002%	0.0004% HB2058
(f.7.4.1.3) Joyce W. Deem 129 25th Street SW Barberton, OH 44203	0.000045 acres 1/154440 of 6.95 acres	0.0001%	0.00001%	0.00002%	0.0004% HB2058
(f.7.4.2) Danny R. Wyatt 141 Russell St North Wilkesboro, NC 28659	0.000135 acres 1/51480 of 6.95 acres	0.0002%	0.00003%	0.00005%	0.0012% HB2058
(f.7.4.3) Kimberly Wyatt 161 Russell St North Wilkesboro, NC 28659	0.000135 acres 1/51480 of 6.95 acres	0.0002%	0.00003%	0.00005%	0.0012% HB2058
(f.7.5) Eula B. Baldwin Heirs, Devisees, Successors, or Assigns					
(f.7.5.1) James Dewey Baldwin Heirs, Devisees, Successors, or Assigns					
(f.7.5.1.1) Geneva Baldwin Heirs, Devisees, Successors, or Assigns					
(f.7.5.1.1.1) Diane Gillion 1769 Oxner Rd Newberry, SC 29108	0.0000101 acres 1/686400 of 6.95 acres	0.0000%	0.00000%	0.00000%	0.0001% HB2058
(f.7.5.1.1.2) Pamela Baldwin 567 Smoots Branch Rd Cleveland, VA 24225	0.0000101 acres 1/686400 of 6.95 acres	0.0000%	0.00000%	0.00000%	0.0001% HB2058
(f.7.5.1.1.3) Ricky Hess 27903 US Highway 76 Kinard, SC 29355	0.0000101 acres 1/686400 of 6.95 acres	0.0000%	0.00000%	0.00000%	0.0001% HB2058
(f.7.5.2) Joyce A. Blankenship Heirs, Devisees, Successors, or Assigns					

Exhibit EE
Unit U-16
Docket # VGOB-93-0622-0381-05
List of Owners/Claimants with Royalty Split Agreements/Court Orders/HB2058

	Acres in Unit	Percent of Unit	Division of Interest in		Percent of Escrow
			1 East 15.4930%	2 East 26.8990%	
(f.7.5.2.1) Lucas Blankenship 8022 Drill Road Rowe, VA 24646	0.000051 acres 1/137280 of 6.95 acres	0.0001%	0.00001%	0.00002%	0.0005% HB2058
(f.7.5.3) Mary Sue Rasnake PO Box 4 Abingdon, VA 24212	0.000051 acres 1/137280 of 6.95 acres	0.0001%	0.00001%	0.00002%	0.0005% HB2058
(f.7.5.4) Lois J. Whited PO Box 1862 Richlands, VA 24641	0.000051 acres 1/137280 of 6.95 acres	0.0001%	0.00001%	0.00002%	0.0005% HB2058
(f.7.5.6) Junior Baldwin PO Box 861 Rosedale, VA 24280	0.000051 acres 1/137280 of 6.95 acres	0.0001%	0.00001%	0.00002%	0.0005% HB2058
(f.7.5.7) Donald Baldwin PO Box 316 Rosedale, VA 24280	0.000051 acres 1/137280 of 6.95 acres	0.0001%	0.00001%	0.00002%	0.0005% HB2058
(f.7.6) Nevada Shepherd Heirs, Devisees, Successors, or Assigns					
(f.7.6.1) Barbara Ray 5437 Drill Rd Honaker, VA 24260	0.000058 acres 1/120120 of 6.95 acres	0.0001%	0.00001%	0.00002%	0.0005% HB2058
(f.7.6.2) Jennifer Roark PO Box 37 Rosedale, VA 24280	0.000058 acres 1/120120 of 6.95 acres	0.0001%	0.00001%	0.00002%	0.0005% HB2058
(f.7.6.3) Lois Israel Heirs, Devisees, Successors, or Assigns					
(f.7.6.3.1) Leslie Israel 743 Hubbard Town Rd Honaker, VA 24260	0.000058 acres 1/120120 of 6.95 acres	0.0001%	0.00001%	0.00002%	0.0005% HB2058
(f.7.6.5) Phyllis J. Lester PO Box 618 Keen Mountain, VA 24624	0.000058 acres 1/120120 of 6.95 acres	0.0001%	0.00001%	0.00002%	0.0005% HB2058
(f.7.6.6) Douglas Shepherd 1221 Wysor Valley Rd Honaker, VA 24260	0.000058 acres 1/120120 of 6.95 acres	0.0001%	0.00001%	0.00002%	0.0005% HB2058
(f.7.6.7) Edward Shepherd Heirs, Devisees Successors, or Assigns					
(f.7.6.7.1) Barbara Ray 5437 Drill Rd Honaker, VA 24260	0.0000096 acres 1/720720 of 6.95 acres	0.0000%	0.00000%	0.00000%	0.0001% HB2058
(f.7.6.7.2) Jennifer Roark PO Box 37 Rosedale, VA 24280	0.0000096 acres 1/720720 of 6.95 acres	0.0000%	0.00000%	0.00000%	0.0001% HB2058
(f.7.6.7.3) Lois Israel Heirs, Devisees, Successors, or Assigns	<i>Pre-Deceased</i>				
(f.7.6.7.3.2) Lee Ann Stoots 743 Hubbard Town Rd Honaker, VA 24260	0.0000032 acres 1/2162160 of 6.95 acres	0.0000%	0.00000%	0.00000%	0.0000% HB2058
(f.7.6.7.3.3) Michael Israel 501 Edgewood Lane Ripplemead, VA 24150	0.0000032 acres 1/2162160 of 6.95 acres	0.0000%	0.00000%	0.00000%	0.0000% HB2058

Exhibit EE
Unit U-16
Docket # VGOB-93-0622-0381-05
List of Owners/Claimants with Royalty Split Agreements/Court Orders/HB2058

	Acres in Unit	Percent of Unit	Division of Interest in		Percent of Escrow
			1 East 15.4930%	2 East 26.8990%	
(f.7.6.7.5) Phyllis J. Lester PO Box 618 Keen Mountain, VA 24624	0.000096 acres 1/720720 of 6.95 acres	0.0000%	0.00000%	0.00000%	0.0001% HB2058
(f.7.6.7.6) Douglas Shepherd 1221 Wysor Valley Rd Honaker, VA 24260	0.000096 acres 1/720720 of 6.95 acres	0.0000%	0.00000%	0.00000%	0.0001% HB2058
(f.7.8) Fred Luther Lowe Heirs, Devisees, Successors, or Assigns					
(f.7.8.2) Freddie Lowe 3479 Van Winkle Road Frazeytsburg, OH 43822	0.000045 acres 1/154440 of 6.95 acres	0.0001%	0.00001%	0.00002%	0.0004% HB2058
(f.7.8.3) Eddie Lowe 18119 Township Rd 284 Coshocton, OH 43812	0.000045 acres 1/154440 of 6.95 acres	0.0001%	0.00001%	0.00002%	0.0004% HB2058
(f.7.8.4) Keith Lowe 30 West 12th Street Dresden, OH 43821	0.000045 acres 1/154440 of 6.95 acres	0.0001%	0.00001%	0.00002%	0.0004% HB2058
(f.7.8.5) Kevin Lowe 152 Overhill Dr Jonesborough, TN 37659	0.000045 acres 1/154440 of 6.95 acres	0.0001%	0.00001%	0.00002%	0.0004% HB2058
(f.7.8.6) Terry Lowe 1222 Drill Rd Honaker, VA 24260	0.000045 acres 1/154440 of 6.95 acres	0.0001%	0.00001%	0.00002%	0.0004% HB2058
(f.7.8.7) Sonya Lowe 156 Lawndale Dr Smyrna, DE 19977	0.000045 acres 1/154440 of 6.95 acres	0.0001%	0.00001%	0.00002%	0.0004% HB2058
(f.7.8.8) Mike Lowe 12645 Alpine Highway Frazeytsburg, OH 43822	0.000045 acres 1/154440 of 6.95 acres	0.0001%	0.00001%	0.00002%	0.0004% HB2058
(f.7.9) James Bill Lowe 8315 Martinsburg Rd Mount Vernon, OH 43050	0.00041 acres 1/17160 of 6.95 acres	0.0005%	0.00008%	0.00014%	0.0037% HB2058
(f.7.10) Henry J. Lowe Heirs, Devisees, Successors, or Assigns					
(f.7.10.2) Melissa J. Kiser 536 Franks Hollow Rd Swords Creek, VA 24649	0.000101 acres 1/68640 of 6.95 acres	0.0001%	0.00002%	0.00003%	0.0009% HB2058
(f.7.11) Ira E. Lowe 6615 Drill Rd Honaker, VA 24260	0.00041 acres 1/17160 of 6.95 acres	0.0005%	0.00008%	0.00014%	0.0037% HB2058
(f.8) Farley Benjamin Childress Heirs, Devisees, Successors, or Assigns					
(f.8.1) Dora Short Childress Heirs, Devisees, Successors, or Assigns					
(f.8.1.1) Linda Stern Heirs, Devisees, Successors, or Assigns					
(f.8.1.1.1) George Stern 13680 Foresman Blvd Port Charlotte, FL 33981	0.00097 acres 1/7150 of 6.95 acres	0.0012%	0.00019%	0.00033%	0.0090% HB2058
(f.8.1.2) Buford Childress 520 NE 130th St Seattle, WA 98125	0.00097 acres 1/7150 of 6.95 acres	0.0012%	0.00019%	0.00033%	0.0090% HB2058

Exhibit EE
Unit U-16
Docket # VGOB-93-0622-0381-05
List of Owners/Claimants with Royalty Split Agreements/Court Orders/HB2058

	Acres in Unit	Percent of Unit	Division of Interest in		Percent of Escrow
			1 East 15.4930%	2 East 26.8990%	
(f.8.1.4) Firl Childress Heirs, Devisees, Successors, or Assigns					
(f.8.1.4.1) Donna Puckett Heirs, Devisees, Successors, or Assigns					
(f.8.1.4.1.1) Marcus William Puckett PO Box 1112 Mocksville, NC 27028	0.00032 acres 1/21450 of 6.95 acres	0.0004%	0.00006%	0.00011%	0.0030% HB2058
(f.8.1.4.2) Wendell Childress PO Box 971 Raven, VA 24639	0.00032 acres 1/21450 of 6.95 acres	0.0004%	0.00006%	0.00011%	0.0030% HB2058
(f.8.1.4.3) Burley Childress PO Box 82 Raven, VA 24649	0.00032 acres 1/21450 of 6.95 acres	0.0004%	0.00006%	0.00011%	0.0030% HB2058
(f.8.1.5) Ralph Childress 4729 Seagrove Plank Rd Asheboro, NC 27205	0.00097 acres 1/7150 of 6.95 acres	0.0012%	0.00019%	0.00033%	0.0090% HB2058
(f.9) Ron K. Childress Heirs, Devisees, Successors, or Assigns					
(f.9.1) Thelma Childress Heirs, Devisees, Successors, or Assigns					
(f.9.1.2) Lillie S. Ray 34 Clifton Chapel Ln Stafford, VA 22554	0.00054 acres 1/12870 of 6.95 acres	0.0007%	0.00010%	0.00018%	0.0050% HB2058
(f.9.1.3) Jeanne L. Tiller 1693 Sullivan Branch Rd Bee, VA 24217	0.00054 acres 1/12870 of 6.95 acres	0.0007%	0.00010%	0.00018%	0.0050% HB2058
(f.9.1.4) Linda Childress 4621 Hurricane Creek Rd Vansant, VA 24656	0.00054 acres 1/12870 of 6.95 acres	0.0007%	0.00010%	0.00018%	0.0050% HB2058
(f.9.1.5) Patsy Ann Sutherland 1969 Sullivan Branch Rd Bee, VA 24217	0.00054 acres 1/12870 of 6.95 acres	0.0007%	0.00010%	0.00018%	0.0050% HB2058
(f.9.1.6) Hurshel Childress Heirs, Devisees, Successors, or Assigns					
(f.9.1.6.1) Velma Presley Childress 4579 Hurricane Creek Rd Vansant, VA 24656	0.00054 acres 1/12870 of 6.95 acres	0.0007%	0.00010%	0.00018%	0.0050% HB2058
(f.9.1.9) Myrtle Childress Heirs, Devisees, Successors, or Assigns					
(f.9.1.9.1) Fate Compton Heirs, Devisees, Successors, or Assigns					
(f.9.1.9.1.3) Debbie DelSandro 1028 Thomas Street Monongahela, PA 15063	0.000090 acres 1/77220 of 6.95 acres	0.0001%	0.00002%	0.00003%	0.0008% HB2058
(h) Julia Childress Lowe Heirs, Devisees, Successors, or Assigns					
(h.1) Lucille Blankenship Heirs, Devisees, Successors, or Assigns					
(h.1.1) Christine Lester PO Box 1526 Honaker, VA 24260	0.00101 acres 1/6864 of 6.95 acres	0.0013%	0.00020%	0.00034%	0.0093% HB2058

Exhibit EE
Unit U-16
Docket # VGOB-93-0622-0381-05
List of Owners/Claimants with Royalty Split Agreements/Court Orders/HB2058

	Acres in Unit	Percent of Unit	Division of Interest in		Percent of Escrow
			1 East 15.4930%	2 East 26.8990%	
(h.1.4) Earl Wilson 111 Cambria St Newark, OH 43055	0.00101 acres 1/6864 of 6.95 acres	0.0013%	0.00020%	0.00034%	0.0093% HB2058
(h.2) Betty Lou Thomas Heirs, Devisees, Successors, or Assigns					
(h.2.1) Graden Lawrence Thomas 11529 Pleasant Valley Rd Frazeyburg, OH 43822	0.0041 acres 1/1716 of 6.95 acres	0.0051%	0.00078%	0.00136%	0.0373% HB2058
(h.4) Shirley Wyatt Heirs, Devisees, Successors, or Assigns					
(h.4.1) Claude Wyatt Heirs, Devisees, Successors, or Assigns					
(h.4.1.2) Donna K. Johnson 239 York Rd Raven, VA 24639	0.00045 acres 1/15444 of 6.95 acres	0.0006%	0.00009%	0.00015%	0.0041% HB2058
(h.4.1.3) Joyce W. Deem 129 25th Street SW Barberton, OH 44203	0.00045 acres 1/15444 of 6.95 acres	0.0006%	0.00009%	0.00015%	0.0041% HB2058
(h.4.2) Danny R. Wyatt 141 Russell St North Wilkesboro, NC 28659	0.00135 acres 1/5148 of 6.95 acres	0.0017%	0.00026%	0.00045%	0.0124% HB2058
(h.4.3) Kimberly Wyatt 161 Russell St North Wilkesboro, NC 28659	0.00135 acres 1/5148 of 6.95 acres	0.0017%	0.00026%	0.00045%	0.0124% HB2058
(h.5) Eula B. Baldwin Heirs, Devisees, Successors, or Assigns					
(h.5.1) James Dewey Baldwin Heirs, Devisees, Successors, or Assigns					
(h.5.1.1) Geneva Baldwin Heirs, Devisees, Successors, or Assigns					
(h.5.1.1.1) Diane Gillion 1769 Oxner Rd Newberry, SC 29108	0.000101 acres 1/68640 of 6.95 acres	0.0001%	0.00002%	0.00003%	0.0009% HB2058
(h.5.1.1.2) Pamela Baldwin 567 Smoots Branch Rd Cleveland, VA 24225	0.000101 acres 1/68640 of 6.95 acres	0.0001%	0.00002%	0.00003%	0.0009% HB2058
(h.5.1.1.3) Ricky Hess 27903 US Highway 76 Kinard, SC 29355	0.000101 acres 1/68640 of 6.95 acres	0.0001%	0.00002%	0.00003%	0.0009% HB2058
(h.5.2) Joyce A. Blankenship Heirs, Devisees, Successors, or Assigns					
(h.5.2.1) Lucas Blankenship 8022 Drill Road Rowe, VA 24646	0.00051 acres 1/13728 of 6.95 acres	0.0006%	0.00010%	0.00017%	0.0047% HB2058
(h.5.3) Mary Sue Rasnake PO Box 4 Abingdon, VA 24212	0.00051 acres 1/13728 of 6.95 acres	0.0006%	0.00010%	0.00017%	0.0047% HB2058
(h.5.4) Lois J. Whited PO Box 1862 Richlands, VA 24641	0.00051 acres 1/13728 of 6.95 acres	0.0006%	0.00010%	0.00017%	0.0047% HB2058

Exhibit EE
Unit U-16
Docket # VGOB-93-0622-0381-05
List of Owners/Claimants with Royalty Split Agreements/Court Orders/HB2058

	Acres in Unit	Percent of Unit	Division of Interest in		Percent of Escrow
			1 East 15.4930%	2 East 26.8990%	
(h.5.6) Junior Baldwin PO Box 861 Rosedale, VA 24280	0.00051 acres 1/13728 of 6.95 acres	0.0006%	0.00010%	0.00017%	0.0047% HB2058
(h.5.7) Donald Baldwin PO Box 316 Rosedale, VA 24280	0.00051 acres 1/13728 of 6.95 acres	0.0006%	0.00010%	0.00017%	0.0047% HB2058
(h.6) Nevada Shepherd Heirs, Devisees, Successors, or Assigns					
(h.6.1) Barbara Ray 5437 Drill Rd Honaker, VA 24260	0.00058 acres 1/12012 of 6.95 acres	0.0007%	0.00011%	0.00019%	0.0053% HB2058
(h.6.2) Jennifer Roark PO Box 37 Rosedale, VA 24280	0.00058 acres 1/12012 of 6.95 acres	0.0007%	0.00011%	0.00019%	0.0053% HB2058
(h.6.3) Lois Israel Heirs, Devisees, Successors, or Assigns					
(h.6.3.1) Leslie Israel 743 Hubbard Town Rd Honaker, VA 24260	0.00058 acres 1/12012 of 6.95 acres	0.0007%	0.00011%	0.00019%	0.0053% HB2058
(h.6.5) Phyllis J. Lester PO Box 618 Keen Mountain, VA 24624	0.00058 acres 1/12012 of 6.95 acres	0.0007%	0.00011%	0.00019%	0.0053% HB2058
(h.6.6) Douglas Shepherd 1221 Wysor Valley Rd Honaker, VA 24260	0.00058 acres 1/12012 of 6.95 acres	0.0007%	0.00011%	0.00019%	0.0053% HB2058
(h.6.7) Edward Shepherd Heirs, Devisees Successors, or Assigns					
(h.6.7.1) Barbara Ray 5437 Drill Rd Honaker, VA 24260	0.000096 acres 1/72072 of 6.95 acres	0.0001%	0.00002%	0.00003%	0.0009% HB2058
(h.6.7.2) Jennifer Roark PO Box 37 Rosedale, VA 24280	0.000096 acres 1/72072 of 6.95 acres	0.0001%	0.00002%	0.00003%	0.0009% HB2058
(h.6.7.3) Lois Israel Heirs, Devisees, Successors, or Assigns	<i>Pre-Deceased</i>				
(h.6.7.3.2) Lee Ann Stoots 743 Hubbard Town Rd Honaker, VA 24260	0.000032 acres 1/216216 of 6.95 acres	0.0000%	0.00001%	0.00001%	0.0003% HB2058
(h.6.7.3.3) Michael Israel 501 Edgewood Lane Ripplemead, VA 24150	0.000032 acres 1/216216 of 6.95 acres	0.0000%	0.00001%	0.00001%	0.0003% HB2058
(h.6.7.5) Phyllis J. Lester PO Box 618 Keen Mountain, VA 24624	0.000096 acres 1/72072 of 6.95 acres	0.0001%	0.00002%	0.00003%	0.0009% HB2058
(h.6.7.6) Douglas Shepherd 1221 Wysor Valley Rd Honaker, VA 24260	0.000096 acres 1/72072 of 6.95 acres	0.0001%	0.00002%	0.00003%	0.0009% HB2058
(h.8) Fred Luther Lowe Heirs, Devisees, Successors, or Assigns					
(h.8.2) Freddie Lowe 3479 Van Winkle Road Frazeyburg, OH 43822	0.00045 acres 1/15444 of 6.95 acres	0.0006%	0.00009%	0.00015%	0.0041% HB2058

Exhibit EE
Unit U-16
Docket # VGOB-93-0622-0381-05
List of Owners/Claimants with Royalty Split Agreements/Court Orders/HB2058

	Acres in Unit	Percent of Unit	Division of Interest in		Percent of Escrow
			1 East 15.4930%	2 East 26.8990%	
(h.8.3) Eddie Lowe 18119 Township Rd 284 Coshocton, OH 43812	0.00045 acres 1/15444 of 6.95 acres	0.0006%	0.00009%	0.00015%	0.0041% HB2058
(h.8.4) Keith Lowe 30 West 12th Street Dresden, OH 43821	0.00045 acres 1/15444 of 6.95 acres	0.0006%	0.00009%	0.00015%	0.0041% HB2058
(h.8.5) Kevin Lowe 152 Overhill Dr Jonesborough, TN 37659	0.00045 acres 1/15444 of 6.95 acres	0.0006%	0.00009%	0.00015%	0.0041% HB2058
(h.8.6) Terry Lowe 1222 Drill Rd Honaker, VA 24260	0.00045 acres 1/15444 of 6.95 acres	0.0006%	0.00009%	0.00015%	0.0041% HB2058
(h.8.7) Sonya Lowe 156 Lawndale Dr Smyrna, DE 19977	0.00045 acres 1/15444 of 6.95 acres	0.0006%	0.00009%	0.00015%	0.0041% HB2058
(h.8.8) Mike Lowe 12645 Alpine Highway Frazeytsburg, OH 43822	0.00045 acres 1/15444 of 6.95 acres	0.0006%	0.00009%	0.00015%	0.0041% HB2058
(h.9) James Bill Lowe 8315 Martinsburg Rd Mount Vernon, OH 43050	0.0041 acres 1/1716 of 6.95 acres	0.0051%	0.00078%	0.00136%	0.0373% HB2058
(h.10) Henry J. Lowe Heirs, Devisees, Successors, or Assigns					
(h.10.2) Melissa J. Kiser 536 Franks Hollow Rd Swords Creek, VA 24649	0.00101 acres 1/6864 of 6.95 acres	0.0013%	0.00020%	0.00034%	0.0093% HB2058
(h.11) Ira E. Lowe 6615 Drill Rd Honaker, VA 24260	0.0041 acres 1/1716 of 6.95 acres	0.0051%	0.00078%	0.00136%	0.0373% HB2058
(i) Farley Benjamin Childress Heirs, Devisees, Successors, or Assigns					
(i.1) Dora Short Childress Heirs, Devisees, Successors, or Assigns					
(i.1.1) Linda Stern Heirs, Devisees, Successors, or Assigns					
(i.1.1.1) George Stern 13680 Foresman Blvd Port Charlotte, FL 33981	0.0097 acres 1/715 of 6.95 acres	0.0122%	0.00188%	0.00327%	0.0895% HB2058
(i.1.2) Buford Childress 520 NE 130th St Seattle, WA 98125	0.0097 acres 1/715 of 6.95 acres	0.0122%	0.00188%	0.00327%	0.0895% HB2058
(i.1.4) Firl Childress Heirs, Devisees, Successors, or Assigns					
(i.1.4.1) Donna Puckett Heirs, Devisees, Successors, or Assigns					
(i.1.4.1.1) Marcus William Puckett PO Box 1112 Mocksville, NC 27028	0.0032 acres 1/2145 of 6.95 acres	0.0041%	0.00063%	0.00109%	0.0298% HB2058
(i.1.4.2) Wendell Childress PO Box 971 Raven, VA 24639	0.0032 acres 1/2145 of 6.95 acres	0.0041%	0.00063%	0.00109%	0.0298% HB2058

Exhibit EE
Unit U-16
Docket # VGOB-93-0622-0381-05
List of Owners/Claimants with Royalty Split Agreements/Court Orders/HB2058

	Acres in Unit	Percent of Unit	Division of Interest in		Percent of Escrow
			1 East 15.4930%	2 East 26.8990%	
(i.1.4.3) Burley Childress PO Box 82 Raven, VA 24649	0.0032 acres 1/2145 of 6.95 acres	0.0041%	0.00063%	0.00109%	0.0298% HB2058
(i.1.5) Ralph Childress 4729 Seagrove Plank Rd Asheboro, NC 27205	0.0097 acres 1/715 of 6.95 acres	0.0122%	0.00188%	0.00327%	0.0895% HB2058
(j) Ron K. Childress Heirs, Devisees, Successors, or Assigns					
(j.1) Thelma Childress Heirs, Devisees, Successors, or Assigns					
(j.1.2) Lillie S. Ray 34 Clifton Chapel Ln Stafford, VA 22554	0.0054 acres 1/1287 of 6.95 acres	0.0068%	0.00105%	0.00182%	0.0497% HB2058
(j.1.3) Jeanne L. Tiller 1693 Sullivan Branch Rd Bee, VA 24217	0.0054 acres 1/1287 of 6.95 acres	0.0068%	0.00105%	0.00182%	0.0497% HB2058
(j.1.4) Linda Childress 4621 Hurricane Creek Rd Vansant, VA 24656	0.0054 acres 1/1287 of 6.95 acres	0.0068%	0.00105%	0.00182%	0.0497% HB2058
(j.1.5) Patsy Ann Sutherland 1969 Sullivan Branch Rd Bee, VA 24217	0.0054 acres 1/1287 of 6.95 acres	0.0068%	0.00105%	0.00182%	0.0497% HB2058
(j.1.6) Hurshel Childress Heirs, Devisees, Successors, or Assigns					
(j.1.6.1) Velma Presley Childress 4579 Hurricane Creek Rd Vansant, VA 24656	0.0054 acres 1/1287 of 6.95 acres	0.0068%	0.00105%	0.00182%	0.0497% HB2058
(j.1.9) Myrtle Childress Heirs, Devisees, Successors, or Assigns					
(j.1.9.1) Fate Compton Heirs, Devisees, Successors, or Assigns					
(j.1.9.1.3) Debbie DelSandro 1028 Thomas Street Monongahela, PA 15063	0.00090 acres 1/7722 of 6.95 acres	0.0011%	0.00017%	0.00030%	0.0083% HB2058
(5) Thomas Hanford McGlothlin Heirs, Devisees Successors, or Assigns					
(a) Laura B. McGlothlin Heirs, Devisees, Successors, or Assigns					
(a.1) Cloe E. Collins Heirs, Devisees, Successors, or Assigns					
(a.1.1) Patricia H. Jensen 2401 Northwind Road Baltimore, MD 21234	0.0486 acres 1/143 of 6.95 acres	0.0608%	0.00941%	0.01634%	0.4477% HB2058
(a.2) Vicy Anders Heirs, Devisees, Successors, or Assigns					
(a.2.1) William F. Anders, Sr. Heirs, Devisees, Successors, or Assigns					
(a.2.1.2) Linda DeAnda 100 Trinity Drive Kyle, TX 78640	0.0081 acres 1/858 of 6.95 acres	0.0101%	0.00157%	0.00272%	0.0746% HB2058

Exhibit EE
Unit U-16
Docket # VGOB-93-0622-0381-05
List of Owners/Claimants with Royalty Split Agreements/Court Orders/HB2058

	Acres in Unit	Percent of Unit	Division of Interest in		Percent of Escrow
			1 East 15.4930%	2 East 26.8990%	
(a.2.2) Norman Wilson 107 Horseshoe Drive Williamsburg, VA 23185	0.0065 acres 2/2145 of 6.95 acres	0.0081%	0.00125%	0.00218%	0.0597% HB2058
(a.2.3) Lois Bagby 135 Addington Drive Kathleen, GA 31047	0.0065 acres 2/2145 of 6.95 acres	0.0081%	0.00125%	0.00218%	0.0597% HB2058
(a.2.6) Linda DeAnda 100 Trinity Drive Kyle, TX 78640	0.0065 acres 2/2145 of 6.95 acres	0.0081%	0.00125%	0.00218%	0.0597% HB2058
(a.3) Curtis McGlothlin Heirs, Devisees, Successors, or Assigns					
(a.3.2) Janet M. Scully 1 Maplewood Drive Lewes, DE 19958	0.0122 acres 1/572 of 6.95 acres	0.0152%	0.00235%	0.00409%	0.1119% HB2058
(a.3.3) Vicki Lynn Johnson 3916 N Potsdam Ave #1070 Sioux Falls, SD 57104	0.0122 acres 1/572 of 6.95 acres	0.0152%	0.00235%	0.00409%	0.1119% HB2058
(a.5) Eva Virginia MacCauley Heirs, Devisees, Successors, or Assigns					
(a.5.1) The Eva Virginia & Francis Echels MacCauley Revocable Living Trust			<i>Trust Closed by Trustees 1/15/2019</i>		
(a.5.2) Ruth Barker 996 Ashville Road Oxford, PA 19363	0.0035 acres 1/2002 of 6.95 acres	0.0043%	0.00067%	0.00117%	0.0320% HB2058
(a.5.3) Francis S. MacCauley 138 Stoney Lane Nottingham, PA 19362	0.0035 acres 1/2002 of 6.95 acres	0.0043%	0.00067%	0.00117%	0.0320% HB2058
(a.5.6) Joan Sexton 6312 Hamsford Road Spotsylvania, VA 22551	0.0035 acres 1/2002 of 6.95 acres	0.0043%	0.00067%	0.00117%	0.0320% HB2058
(a.5.7) Violette E. Morrison 125 Stevens Avenue New Castle, DE 19720	0.0035 acres 1/2002 of 6.95 acres	0.0043%	0.00067%	0.00117%	0.0320% HB2058
(a.5.8) Sandra McClure 225 Parsons Road Landenburg, PA 19350	0.0035 acres 1/2002 of 6.95 acres	0.0043%	0.00067%	0.00117%	0.0320% HB2058
(a.5.9) Peggy Wentzel 525 Kirks Mill Road Lincoln University, PA 19352	0.0035 acres 1/2002 of 6.95 acres	0.0043%	0.00067%	0.00117%	0.0320% HB2058
(a.5.10) Richard MacCauley 4564 Byrd Mill Road Louisa VA 23093	0.0035 acres 1/2002 of 6.95 acres	0.0043%	0.00067%	0.00117%	0.0320% HB2058
(a.5.11) Ronnie MacCauley 2301 Wickham Road Bumpass, VA 23024	0.0035 acres 1/2002 of 6.95 acres	0.0043%	0.00067%	0.00117%	0.0320% HB2058
(a.5.12) Patricia Jernigan 219 Wickham Lane Bumpass, VA 23024	0.0035 acres 1/2002 of 6.95 acres	0.0043%	0.00067%	0.00117%	0.0320% HB2058
(a.5.13) Carol King 2080 Wickham Road Bumpass, VA 23024	0.0035 acres 1/2002 of 6.95 acres	0.0043%	0.00067%	0.00117%	0.0320% HB2058

Exhibit EE
Unit U-16
Docket # VGOB-93-0622-0381-05
List of Owners/Claimants with Royalty Split Agreements/Court Orders/HB2058

	Acres in Unit	Percent of Unit	Division of Interest in		Percent of Escrow
			1 East 15.4930%	2 East 26.8990%	
(a.5.14) Laura King 2163 Wickham Road Bumpass, VA 23024	0.0035 acres 1/2002 of 6.95 acres	0.0043%	0.00067%	0.00117%	0.0320% HB2058
(a.6) Otis McGlothlin, Sr. Heirs, Devisees, Successors, or Assigns					
(a.6.1) Otis McGlothlin, Jr. 145 Spring Hill Road Rising Sun, MD 21911	0.0162 acres 1/429 of 6.95 acres	0.0203%	0.00314%	0.00545%	0.1492% HB2058
(a.6.2) Richard McGlothlin 62 Martic Heights Drive Holtwood, PA 17532	0.0162 acres 1/429 of 6.95 acres	0.0203%	0.00314%	0.00545%	0.1492% HB2058
(a.6.3) Theresa Grevis 169 Riverview Rd Delta, PA 17314	0.0162 acres 1/429 of 6.95 acres	0.0203%	0.00314%	0.00545%	0.1492% HB2058
(a.8) Dorothy McCardell Heirs, Devisees, Successors, or Assigns					
(a.8.1) Melvin McCardell, Jr. Heirs, Devisees, Successors, or Assigns					
(a.8.1.2) Gregory B. McCardell 904 Hopewell Rd Port Deposit, MD 21904	0.0081 acres 1/858 of 6.95 acres	0.0101%	0.00157%	0.00272%	0.0746% HB2058
(a.8.1.4) Scott A. McCardell 214 Mike Drive Elkton, MD 21921	0.0081 acres 1/858 of 6.95 acres	0.0101%	0.00157%	0.00272%	0.0746% HB2058
(a.9) Thomas H. McGlothlin Heirs, Devisees, Successors, or Assigns					
(a.9.2) Melanie Kohler 147 Pilottown Road Peach Bottom, PA 17563	0.0065 acres 2/2145 of 6.95 acres	0.0081%	0.00125%	0.00218%	0.0597% HB2058
(a.9.3) Valerie D. McGlothlin 901 6530 Road, #1308 Montrose, CO 81401	0.0065 acres 2/2145 of 6.95 acres	0.0081%	0.00125%	0.00218%	0.0597% HB2058
(a.9.4) Terry Young 3209 Lucky Drive Street, MD 21154	0.0065 acres 2/2145 of 6.95 acres	0.0081%	0.00125%	0.00218%	0.0597% HB2058
(a.9.5) Trudy Dare McGlothlin 3209 Lucky Drive Street, MD 21154	0.0065 acres 2/2145 of 6.95 acres	0.0081%	0.00125%	0.00218%	0.0597% HB2058
(a.11) Gaynell M. Ewing Heirs, Devisees, Successors, or Assigns					<i>Pre-Deceased</i>
(a.11.1) David L. Ewing Heirs, Devisees, Successors, or Assigns					
(a.11.1.1) Susan Eshleman 395 Joseph Biggs Memorial H Rising Sun, MD 21911	0.0122 acres 1/572 of 6.95 acres	0.0152%	0.00235%	0.00409%	0.1119% HB2058
(a.11.2) Bruce Ewing 19112 Golden Cocoon Place Lutz, FL 33558	0.0122 acres 1/572 of 6.95 acres	0.0152%	0.00235%	0.00409%	0.1119% HB2058
(a.11.3) Karen Williams 1621 Liberty Grove Road Conowingo, MD 21918	0.0122 acres 1/572 of 6.95 acres	0.0152%	0.00235%	0.00409%	0.1119% HB2058

Exhibit EE
Unit U-16
Docket # VGOB-93-0622-0381-05
List of Owners/Claimants with Royalty Split Agreements/Court Orders/HB2058

	Acres in Unit	Percent of Unit	Division of Interest in		Percent of Escrow
			1 East 15.4930%	2 East 26.8990%	
(a.11.4) Laura Revere Heirs, Devisees, Successors, or Assigns					
(a.11.4.1) Robert Revere 927 Leeds Avenue Baltimore, MD 21229	0.0122 acres 1/572 of 6.95 acres	0.0152%	0.00235%	0.00409%	0.1119% HB2058
(6) Annie R. McGlothlin Shortridge Heirs, Devisees, Successors, or Assigns					
(a.1) Ellis Shortridge Heirs, Devisees, Successors, or Assigns					
(a.1.1) Ethel Shortridge Heirs, Devisees, Successors, or Assigns					
(a.1.1.4) Daniel R. Shortridge 311 S. College St Dallas, NC 28034	0.0056 acres 1/1248 of 6.95 acres	0.0070%	0.00108%	0.00187%	0.0513% HB2058
(a.3) Mary June Shortridge Armes 24404 Green Spring Road Abingdon, VA 24211	0.0446 acres 1/156 of 6.95 acres	0.0557%	0.00863%	0.01498%	0.4104% HB2058
(a.4) Edd Harold Shortridge Heirs, Devisees, Successors, or Assigns					
(a.4.1) Beulah Mae Shortridge 21281 Riverside Drive Grundy, VA 24614	0.0446 acres 1/156 of 6.95 acres	0.0557%	0.00863%	0.01498%	0.4104% HB2058
(a.5) Hassel Shortridge 1218 Stringer Rd. Belton, SC 29627	0.0446 acres 1/156 of 6.95 acres	0.0557%	0.00863%	0.01498%	0.4104% HB2058
(a.6) Lola Skeens 902 Hammonds Lane Brooklyn Park, MD 21225	0.0446 acres 1/156 of 6.95 acres	0.0557%	0.00863%	0.01498%	0.4104% HB2058
(a.7) Carl Shortridge Heirs, Devisees, Successors, or Assigns					
(a.7.1) Linda MacDonald PO Box 1091 Hayesville, NC 28904	0.0223 acres 1/312 of 6.95 acres	0.0278%	0.00431%	0.00749%	0.2052% HB2058
(a.8) Faye Delrosario Heirs, Devisees, Successors, or Assigns					
(a.8.2) Oma Sue Rollins 4745 Thoroughgood Drive Virginia Beach, VA 23455	0.0037 acres 1/1872 of 6.95 acres	0.0046%	0.00072%	0.00125%	0.0342% HB2058
(a.8.5) Rebecca Jean Moore Heirs, Devisees, Successors, or Assigns					
(a.8.5.1) Jackie DeYarmon 1351 E Little Creek Road #25 Norfolk, VA 23518	0.0037 acres 1/1872 of 6.95 acres	0.0046%	0.00072%	0.00125%	0.0342% HB2058
(a.8.6) Joel Steve McClanahan 206 Hill Creek Road Richlands, VA 24641	0.0037 acres 1/1872 of 6.95 acres	0.0046%	0.00072%	0.00125%	0.0342% HB2058
(a.8.7) Caudle B. Belcher 1804 Skyline Drive Norfolk, VA 23518	0.0037 acres 1/1872 of 6.95 acres	0.0046%	0.00072%	0.00125%	0.0342% HB2058

Exhibit EE
Unit U-16
Docket # VGOB-93-0622-0381-05
List of Owners/Claimants with Royalty Split Agreements/Court Orders/HB2058

	Acres in Unit	Percent of Unit	Division of Interest in		Percent of Escrow
			1 East 15.4930%	2 East 26.8990%	
(a.8.9) Jackie Deyarmon 1351 E Little Creek Road #25 Norfolk, VA 23518	0.0037 acres 1/1872 of 6.95 acres	0.0046%	0.00072%	0.00125%	0.0342% HB2058
(a.9) Paul Shortridge Heirs, Devisees, Successors, or Assigns					
(a.9.2) Michael Wayne Shortridge 48 Green Field Court London, KY 40741	0.0149 acres 1/468 of 6.95 acres	0.0186%	0.00288%	0.00499%	0.1368% HB2058
(a.9.3) Barbara Flannery 1520 McWhorter Road London, KY 40741	0.0149 acres 1/468 of 6.95 acres	0.0186%	0.00288%	0.00499%	0.1368% HB2058
(a.10) Marlene Rife 4533 Hale Creek Road Pilgrim Knob, VA 24634	0.0446 acres 1/156 of 6.95 acres	0.0557%	0.00863%	0.01498%	0.4104% HB2058
(a.11) John M. Shortridge Jr. 17619 Riverside Drive Vansant, VA 24656	0.0446 acres 1/156 of 6.95 acres	0.0557%	0.00863%	0.01498%	0.4104% HB2058
(a.12) Donald F. Shortridge 111 Perry Street Tazewell, VA 24651	0.0446 acres 1/156 of 6.95 acres	0.0557%	0.00863%	0.01498%	0.4104% HB2058
(7) William Howard McGlothlin Heirs, Devisees, Successors, or Assigns					
(a) Pearl McGlothlin Heirs, Devisees, Successors, or Assigns					
(a.2) Edith Mae Horne Deel Heirs, Devisees, Successors, or Assigns					
(a.2.1) Loretta Sue Willis Heirs, Devisees, Successors, or Assigns					<i>Pre-Deceased</i>
(a.2.1.1) Allen Lane Willis 3406 Rolling Road High Point, NC 27265	0.0025 acres 1/2808 of 6.95 acres	0.0031%	0.00048%	0.00083%	0.0228% HB2058
(a.2.1.3) Timothy Wade Willis 835 Morning Star Road Appomattox, VA 24522	0.0025 acres 1/2808 of 6.95 acres	0.0031%	0.00048%	0.00083%	0.0228% HB2058
(a.2.1.4) Billy Willis Heirs, Devisees, Successors, or Assigns					<i>Pre-Deceased</i>
(a.2.1.4.1) Brooke Wengard 145 Gibson Drive Christiansburg, VA 24073	0.0025 acres 1/2808 of 6.95 acres	0.0031%	0.00048%	0.00083%	0.0228% HB2058
(a.2.2) James Edward Deel 303 Vaden Drive Gretna, VA 24557	0.0099 acres 1/702 of 6.95 acres	0.0124%	0.00192%	0.00333%	0.0912% HB2058
(a.2.3) Wanda Lizotte 903 Southview Drive O'Fallon, IL 62269	0.0099 acres 1/702 of 6.95 acres	0.0124%	0.00192%	0.00333%	0.0912% HB2058
(a.2.4) Ruth D. Hix 21137 Rogers Clark Blvd Ruther Glen, VA 22546	0.0099 acres 1/702 of 6.95 acres	0.0124%	0.00192%	0.00333%	0.0912% HB2058
(a.2.5) Diana Dillard 1264 Stone Mill Rd Hurt, VA 24563	0.0099 acres 1/702 of 6.95 acres	0.0124%	0.00192%	0.00333%	0.0912% HB2058

Exhibit EE
Unit U-16
Docket # VGOB-93-0622-0381-05
List of Owners/Claimants with Royalty Split Agreements/Court Orders/HB2058

	Acres in Unit	Percent of Unit	Division of Interest in		Percent of Escrow
			1 East 15.4930%	2 East 26.8990%	
(a.2.6) Elma Deel Osborne Heirs, Devisees <i>Pre-Deceased</i> Successors, or Assigns					
(a.2.6.1) Tammy Osborne 3748 Rockford School Rd Gretna, VA 24557	0.0099 acres 1/702 of 6.95 acres	0.0124%	0.00192%	0.00333%	0.0912% HB2058
(b) Etta Ruth Justus 397 Terry Drive Richlands, VA 24641	0.0324 acres 2/429 of 6.95 acres	0.0405%	0.00627%	0.01089%	0.2984% HB2058
(d) Vernie S. Baldrige Heirs, Devisees, Successors or Assigns					
(d.1) Wilmer Baldrige Heirs, Devisees, Successors, or Assigns					
(d.1.1) Carol Baldrige 2033 Westwood Drive Defiance, OH 43512	0.0046 acres 2/3003 of 6.95 acres	0.0058%	0.00090%	0.00156%	0.0426% HB2058
(d.4) Elmer Baldrige 26134 Arena Ave Defiance, OH 43512	0.0046 acres 2/3003 of 6.95 acres	0.0058%	0.00090%	0.00156%	0.0426% HB2058
(d.5) Opal Coleman Heirs, Devisees, Successors, or Assigns					
(d.5.1) Howard Coleman, Jr. 18905 Road E16 Continental, OH 45831	0.00077 acres 1/9009 of 6.95 acres	0.0010%	0.00015%	0.00026%	0.0071% HB2058
(d.5.2) Robert Coleman 101 Maple St Dupont, OH 45837	0.00077 acres 1/9009 of 6.95 acres	0.0010%	0.00015%	0.00026%	0.0071% HB2058
(d.5.4) Teresa Jones 6625 Road 21 Continental, OH 45831	0.00077 acres 1/9009 of 6.95 acres	0.0010%	0.00015%	0.00026%	0.0071% HB2058
(d.5.5) Wanda Winkle PO Box 76 Continental, OH 45831	0.00077 acres 1/9009 of 6.95 acres	0.0010%	0.00015%	0.00026%	0.0071% HB2058
(d.5.6) Brenda Thedford 100 John Deere Dr Spring City, TN 37381	0.00077 acres 1/9009 of 6.95 acres	0.0010%	0.00015%	0.00026%	0.0071% HB2058
(d.7) Buddy Baldrige Heirs, Devisees, Successors, or Assigns					
(d.7.1) Wilmer N. Baldrige Heirs, Devisees, Successors, or Assigns					
(d.7.1.1) Carol Baldrige 2033 Westwood Drive Defiance, OH 43512	0.00093 acres 2/15015 of 6.95 acres	0.0012%	0.00018%	0.00031%	0.0085% HB2058
(d.7.3) Opal Coleman Heirs, Devisees, Successors, or Assigns					
(d.7.3.1) Howard Coleman, Jr. 18905 Road E16 Continental, OH 45831	0.00015 acres 1/45045 of 6.95 acres	0.0002%	0.00003%	0.00005%	0.0014% HB2058
(d.7.3.2) Robert Coleman 101 Maple St Dupont, OH 45837	0.00015 acres 1/45045 of 6.95 acres	0.0002%	0.00003%	0.00005%	0.0014% HB2058

Exhibit EE
Unit U-16
Docket # VGOB-93-0622-0381-05
List of Owners/Claimants with Royalty Split Agreements/Court Orders/HB2058

	Acres in Unit	Percent of Unit	Division of Interest in		Percent of Escrow
			1 East 15.4930%	2 East 26.8990%	
(d.7.3.4) Teresa Jones 6625 Road 21 Continental, OH 45831	0.00015 acres 1/45045 of 6.95 acres	0.0002%	0.00003%	0.00005%	0.0014% HB2058
(d.7.3.5) Wanda Winkle PO Box 76 Continental, OH 45831	0.00015 acres 1/45045 of 6.95 acres	0.0002%	0.00003%	0.00005%	0.0014% HB2058
(d.7.3.6) Brenda Thedford 100 John Deere Dr Spring City, TN 37381	0.00015 acres 1/45045 of 6.95 acres	0.0002%	0.00003%	0.00005%	0.0014% HB2058
(d.7.4) Elmer Baldrige 26134 Arena Ave Defiance, OH 43512	0.00093 acres 2/15015 of 6.95 acres	0.0012%	0.00018%	0.00031%	0.0085% HB2058
(e) Ora M. Baldrige Heirs, Devisees, Successors, or Assigns					
(e.3) Tivis Baldrige Heirs, Devisees, Successors, or Assigns					
(e.3.1) Wanda Faye Baldrige 6668 Old Blacksmith Dr Burke, VA 22015	0.0065 acres 2/2145 of 6.95 acres	0.0081%	0.00125%	0.00218%	0.0597% HB2058
(e.4) Mavis B. Grinnell PO Box 477 Perry, MI 48872	0.0065 acres 2/2145 of 6.95 acres	0.0081%	0.00125%	0.00218%	0.0597% HB2058
(e.5) Denny Sparks Heirs, Devisees, Successors, or Assigns					
(e.5.1) Karen Sparks 20399 County Rd 10 Defiance, OH 43512	0.0065 acres 2/2145 of 6.95 acres	0.0081%	0.00125%	0.00218%	0.0597% HB2058
(f) Effie Looney Shortridge Heirs, Devisees, Successors or Assigns					
(f.1) Roger Lee Shortridge 5463 Vaughn Ave Dublin, VA 24084	0.0162 acres 1/429 of 6.95 acres	0.0203%	0.00314%	0.00545%	0.1492% HB2058
(f.2) Lois S. Horne Heirs, Devisees, Successors or Assigns					
(f.2.1) Larry V. Horne 645 Long Level Rd., SW Floyd, VA 24091	0.0054 acres 1/1287 of 6.95 acres	0.0068%	0.00105%	0.00182%	0.0497% HB2058
(f.2.2) Keith D. Horne 5349 Fairview Ct Dublin, VA 24084	0.0054 acres 1/1287 of 6.95 acres	0.0068%	0.00105%	0.00182%	0.0497% HB2058
(f.2.3) Sharon H. Beasley 349 Dutchman's Meadow Drive Mount Holly, NC 28120	0.0054 acres 1/1287 of 6.95 acres	0.0068%	0.00105%	0.00182%	0.0497% HB2058
(g) Roy B. McGlothlin Heirs, Devisees, Successors, or Assigns					
(g.1) Gertrude McGlothlin Heirs, Devisees, Successors, or Assigns					
(g.1.1) Jesse Ray McGlothlin 365 Old Stage Trail Bristol, TN 37620	0.0108 acres 2/1287 of 6.95 acres	0.0135%	0.00209%	0.00363%	0.0995% HB2058

Exhibit EE
Unit U-16
Docket # VGOB-93-0622-0381-05
List of Owners/Claimants with Royalty Split Agreements/Court Orders/HB2058

	Acres in Unit	Percent of Unit	Division of Interest in		Percent of Escrow
			1 East 15.4930%	2 East 26.8990%	
(g.1.2) Ned D. McGlothlin 4128 Old Jonesboro Rd Bristol, TN 37620	0.0108 acres 2/1287 of 6.95 acres	0.0135%	0.00209%	0.00363%	0.0995% HB2058
(i) Jesse H. McGlothlin Heirs, Devisees, Successors, or Assigns					
(i.1) Barbara Jones 136 Watersedge Dr, E5 Pawleys Island, SC 29585	0.0324 acres 2/429 of 6.95 acres	0.0405%	0.00627%	0.01089%	0.2984% HB2058
(j) Edward Howard McGlothlin Heirs, Devisees Successors, or Assigns					
(j.1) Myrtle McGlothlin Heirs, Devisees, Successors, or Assigns					
(j.1.1) Ronnie Edd McGlothlin 7312 Risdan Rd Vermilion, OH 44089	0.0162 acres 1/429 of 6.95 acres	0.0203%	0.00314%	0.00545%	0.1492% HB2058
(j.1.2) Tommie Clyde McGlothlin 308 Altamont Road Vermilion, OH 44089	0.0162 acres 1/429 of 6.95 acres	0.0203%	0.00314%	0.00545%	0.1492% HB2058
(k) Juanita McGlothlin Heirs, Devisees, Successors, or Assigns					
(k.2) Edith Mae Horne Deel Heirs, Devisees, Successors, or Assigns					
(k.2.1) Loretta Sue Willis Heirs, Devisees, Successors, or Assigns		<i>Pre-Deceased</i>			
(k.2.1.1) Allen Lane Willis 3406 Rolling Road High Point, NC 27265	0.0001 acres 1/82368 of 6.95 acres	0.0001%	0.00002%	0.00003%	0.0008% HB2058
(k.2.1.3) Timothy Wade Willis 835 Morning Star Road Appomattox, VA 24522	0.0001 acres 1/82368 of 6.95 acres	0.0001%	0.00002%	0.00003%	0.0008% HB2058
(k.2.1.4) Billy Willis Heirs, Devisees, Successors, or Assigns		<i>Pre-Deceased</i>			
(k.2.1.4.1) Brooke Wengard 145 Gibson Drive Christiansburg, VA 24073	0.0001 acres 1/82368 of 6.95 acres	0.0001%	0.00002%	0.00003%	0.0008% HB2058
(k.2.2) James Edward Deel 303 Vaden Drive Gretna, VA 24557	0.0003 acres 1/20592 of 6.95 acres	0.0004%	0.00007%	0.00011%	0.0031% HB2058
(k.2.3) Wanda Lizotte 903 Southview Drive O'Fallon, IL 62269	0.0003 acres 1/20592 of 6.95 acres	0.0004%	0.00007%	0.00011%	0.0031% HB2058
(k.2.4) Ruth D. Hix 21137 Rogers Clark Blvd Ruther Glen, VA 22546	0.0003 acres 1/20592 of 6.95 acres	0.0004%	0.00007%	0.00011%	0.0031% HB2058
(k.2.5) Diana Dillard 1264 Stone Mill Rd Hurt, VA 24563	0.0003 acres 1/20592 of 6.95 acres	0.0004%	0.00007%	0.00011%	0.0031% HB2058
(k.2.6) Elma Deel Osborne Heirs, Devisees Successors, or Assigns		<i>Pre-Deceased</i>			

Exhibit EE
Unit U-16
Docket # VGOB-93-0622-0381-05
List of Owners/Claimants with Royalty Split Agreements/Court Orders/HB2058

	Acres in Unit	Percent of Unit	Division of Interest in		Percent of Escrow
			1 East 15.4930%	2 East 26.8990%	
(k.2.6.1) Tammy Osborne 3748 Rockford School Rd Gretna, VA 24557	0.0003 acres 1/20592 of 6.95 acres	0.0004%	0.00007%	0.00011%	0.0031% HB2058
(k.4) Vernie S. Baldrige Heirs, Devisees, Successors or Assigns					
(k.4.1) Wilmer Baldrige Heirs, Devisees, Successors, or Assigns					
(k.4.1.1) Carol Baldrige 2033 Westwood Drive Defiance, OH 43512	0.0004 acres 1/17160 of 6.95 acres	0.0005%	0.00008%	0.00014%	0.0037% HB2058
(k.4.4) Elmer Baldrige 26134 Arena Ave Defiance, OH 43512	0.0004 acres 1/17160 of 6.95 acres	0.0005%	0.00008%	0.00014%	0.0037% HB2058
(k.4.5) Opal Coleman Heirs, Devisees, Successors, or Assigns					
(k.4.5.1) Howard Coleman, Jr. 18905 Road E16 Continental, OH 45831	0.0001 acres 1/102960 of 6.95 acres	0.0001%	0.00001%	0.00002%	0.0006% HB2058
(k.4.5.2) Robert Coleman 101 Maple St Dupont, OH 45837	0.0001 acres 1/102960 of 6.95 acres	0.0001%	0.00001%	0.00002%	0.0006% HB2058
(k.4.5.4) Teresa Jones 6625 Road 21 Continental, OH 45831	0.0001 acres 1/102960 of 6.95 acres	0.0001%	0.00001%	0.00002%	0.0006% HB2058
(k.4.5.5) Wanda Winkle PO Box 76 Continental, OH 45831	0.0001 acres 1/102960 of 6.95 acres	0.0001%	0.00001%	0.00002%	0.0006% HB2058
(k.4.5.6) Brenda Thedford 100 John Deere Dr Spring City, TN 37381	0.0001 acres 1/102960 of 6.95 acres	0.0001%	0.00001%	0.00002%	0.0006% HB2058
(k.5) Ora M. Baldrige Heirs, Devisees, Successors, or Assigns					
(k.5.3) Tivis Baldrige Heirs, Devisees, Successors, or Assigns					
(k.5.3.1) Wanda Faye Baldrige 6668 Old Blacksmith Dr Burke, VA 22015	0.0004 acres 1/17160 of 6.95 acres	0.0005%	0.00008%	0.00014%	0.0037% HB2058
(k.5.4) Mavis B. Grinnell PO Box 477 Perry, MI 48872	0.0004 acres 1/17160 of 6.95 acres	0.0005%	0.00008%	0.00014%	0.0037% HB2058
(k.5.5) Denny Sparks Heirs, Devisees, Successors, or Assigns					
(k.5.5.1) Karen Sparks 20399 Def Paulding Co Line Rd Defiance, OH 43512	0.0004 acres 1/17160 of 6.95 acres	0.0005%	0.00008%	0.00014%	0.0037% HB2058
(k.8) Roy B. McGlothlin Heirs, Devisees, Successors, or Assigns					
(k.8.1) Gertrude McGlothlin Heirs, Devisees, Successors, or Assigns					

Exhibit EE
Unit U-16
Docket # VGOB-93-0622-0381-05
List of Owners/Claimants with Royalty Split Agreements/Court Orders/HB2058

	Acres in Unit	Percent of Unit	Division of Interest in		Percent of Escrow
			1 East 15.4930%	2 East 26.8990%	
(k.8.1.1) Jesse Ray McGlothlin 365 Old Stage Trail Bristol, TN 37620	0.0007 acres 1/10296 of 6.95 acres	0.0008%	0.00013%	0.00023%	0.0062% HB2058
(k.8.1.2) Ned D. McGlothlin 4128 Old Jonesboro Rd Bristol, TN 37620	0.0007 acres 1/10296 of 6.95 acres	0.0008%	0.00013%	0.00023%	0.0062% HB2058
(k.9) Jesse H. McGlothlin Heirs, Devisees, Successors, or Assigns					
(k.9.1) Barbara Jones 136 Watersedge Dr, F5 Pawleys Island, SC 29585	0.0020 acres 1/3432 of 6.95 acres	0.0025%	0.00039%	0.00068%	0.0187% HB2058
(k.10) Edward Howard McGlothlin Heirs, Devisees Successors, or Assigns					
(k.10.1.1) Ronnie Edd McGlothlin 7312 Risdan Rd Vermilion, OH 44089	0.0010 acres 1/6864 of 6.95 acres	0.0013%	0.00020%	0.00034%	0.0093% HB2058
(k.10.1.2) Tommie Clyde McGlothlin 308 Altamont Road Vermilion, OH 44089	0.0010 acres 1/6864 of 6.95 acres	0.0013%	0.00020%	0.00034%	0.0093% HB2058
(k.11) Etta Ruth Justus 397 Terry Drive Richlands, VA 24641	0.0041 acres 1/1716 of 6.95 acres	0.0051%	0.00078%	0.00136%	0.0373% HB2058
(k.13) Dale R. McGlothlin 1184 Sycamore Rd Grundy, VA 24614	0.0041 acres 1/1716 of 6.95 acres	0.0051%	0.00078%	0.00136%	0.0373% HB2058
(l) Dale R. McGlothlin 1184 Sycamore Rd Grundy, VA 24614	0.0324 acres 2/429 of 6.95 acres	0.0405%	0.00627%	0.01089%	0.2984% HB2058
(8) Jefferson G. McGlothlin Heirs, Devisees, Successors, or Assigns					
(a) Rosa Elswick McGlothlin Heirs, Devisees, Successors, or Assigns					<i>Life Estate extinguished</i>
(a.1) Nuland H. McGlothlin Heirs, Devisees, Successors, or Assigns					<i>Pre-Deceased</i>
(a.1.4) William McGlothlin Heirs, Devisees, Successors, or Assigns					
(a.1.4.1) Nancy Lee Moore (Trustee) 9728 Taylor Court Pickerington, OH 43147	0.0107 acres 1/650 of 6.95 acres	0.0134%	0.00207%	0.00360%	0.0985% HB2058
(a.1.5) Nancy Lee Moore 9728 Taylor Court Pickerington, OH 43147	0.0107 acres 1/650 of 6.95 acres	0.0134%	0.00207%	0.00360%	0.0985% HB2058
(a.2) Mattie Pearl Keen Heirs, Devisees, Successors, or Assigns					
(a.2.1) Lee Roy Matney Heirs, Devisees, Successors, or Assigns					
(a.2.1.1) Delford Matney Heirs, Devisees, Successors, or Assigns					
(a.2.1.1.1) Helen Matney Heirs, Devisees, Successors, or Assigns					

Exhibit EE
Unit U-16
Docket # VGOB-93-0622-0381-05
List of Owners/Claimants with Royalty Split Agreements/Court Orders/HB2058

	Acres in Unit	Percent of Unit	Division of Interest in		Percent of Escrow
			1 East 15.4930%	2 East 26.8990%	
(a.2.1.1.1.1) Gary Matney 480 Maid St Pounding Mill, VA 24637	0.0089 acres 1/780 of 6.95 acres	0.0111%	0.00173%	0.00300%	0.0821% HB2058
(a.2.1.1.1.2) Victoria Looney PO Box 125 Grundy, VA 24614	0.0089 acres 1/780 of 6.95 acres	0.0111%	0.00173%	0.00300%	0.0821% HB2058
(a.2.1.1.1.3) Bobby J. Matney 1095 Boggy Creek Roac Raven, VA 24639	0.0089 acres 1/780 of 6.95 acres	0.0111%	0.00173%	0.00300%	0.0821% HB2058
(a.2.1.1.1.5) Billy Earl Matney 1896 US Hwy 23 N Weber City, VA 24290	0.0089 acres 1/780 of 6.95 acres	0.0111%	0.00173%	0.00300%	0.0821% HB2058
(a.4) Sallie McGlothlin Hatfield Heirs, Devisees, Successors, or Assigns					
(a.4.1) Jess Charles Heirs, Devisees, Successors, or Assigns					
(a.4.1.1) Jennifer Slone 178 Red Oak Hill Pikeville, KY 41501	0.0030 acres 1/2340 of 6.95 acres	0.0037%	0.00058%	0.00100%	0.0274% HB2058
(a.4.1.2) Carol Mullins 4010 Foundry Hill Rd Puryear, TN 38251	0.0030 acres 1/2340 of 6.95 acres	0.0037%	0.00058%	0.00100%	0.0274% HB2058
(a.4.1.3) Jessica Coleman 1555 Ratliff Creek Rd Pikeville, KY 41501	0.0030 acres 1/2340 of 6.95 acres	0.0037%	0.00058%	0.00100%	0.0274% HB2058
(a.4.2) Mildred C. Gilliam 3236 Hackworth St Ashland, KY 41101	0.0089 acres 1/780 of 6.95 acres	0.0111%	0.00173%	0.00300%	0.0821% HB2058
(a.4.3) Gallie Charles Sr. Heirs, Devisees, Successors, or Assigns					
(a.4.3.1) Mary E. Charles 707 E Darling St Paragould, AR 72450	0.0030 acres 1/2340 of 6.95 acres	0.0037%	0.00058%	0.00100%	0.0274% HB2058
(a.4.3.3) Craig Hudson Charles 707 E Darling St Paragould, AR 72450	0.00099 acres 1/7020 of 6.95 acres	0.0012%	0.00019%	0.00033%	0.0091% HB2058
(a.4.3.6) Jeffery Franklin Charles 3107 Canterbury Paragould, AR 72450	0.00099 acres 1/7020 of 6.95 acres	0.0012%	0.00019%	0.00033%	0.0091% HB2058
(a.4.3.7) Benjamin P. Charles 707 E Darling St Paragould, AR 72450	0.00099 acres 1/7020 of 6.95 acres	0.0012%	0.00019%	0.00033%	0.0091% HB2058
(a.4.6) Judy Charles Robinson Heirs, Devisees, Successors, or Assigns					
(a.4.6.1) William G. Robinson 248 West Halfway Branch Rd Walhalla, SC 29691	0.0089 acres 1/780 of 6.95 acres	0.0111%	0.00173%	0.00300%	0.0821% HB2058
(a.5) Roy Jessie McGlothlin Heirs, Devisees, Successors or Assigns					

Exhibit EE
Unit U-16
Docket # VGOB-93-0622-0381-05
List of Owners/Claimants with Royalty Split Agreements/Court Orders/HB2058

	Acres in Unit	Percent of Unit	Division of Interest in		Percent of Escrow
			1 East 15.4930%	2 East 26.8990%	
(a.5.1) Elsie McGlothlin Heirs, Devisees, Successors, or Assigns <i>Life Estate extinguished</i>					
(a.5.1.1) James B. McGlothlin Heirs, Devisees, Successors, or Assigns					
(a.5.1.1.1) Norma Sue Bowlin 2466 Brights Pike Morristown, TN 37814	0.0089 acres 1/780 of 6.95 acres	0.0111%	0.00173%	0.00300%	0.0821% HB2058
(a.5.1.1.2) Ronnie Lee McGlothlin PO Box 127 Richlands, VA 24641	0.0089 acres 1/780 of 6.95 acres	0.0111%	0.00173%	0.00300%	0.0821% HB2058
(a.5.1.2) Norma Sue Bowlin 2466 Brights Pike Morristown, TN 37814	0.0178 acres 1/390 of 6.95 acres	0.0223%	0.00345%	0.00599%	0.1641% HB2058
(a.5.1.3) Ronnie Lee McGlothlin PO Box 127 Richlands, VA 24641	0.0178 acres 1/390 of 6.95 acres	0.0223%	0.00345%	0.00599%	0.1641% HB2058
(a.6) Simmie G. McGlothlin, Heirs, Devisees, Successors or Assigns					
(a.6.1) Ernestine McGlothlin Heirs, Devisees, Successors, or Assigns					
(a.6.1.1) Donald G. McGlothlin 5624 Wheatmore Ct Mason, OH 45040	0.0178 acres 1/390 of 6.95 acres	0.0223%	0.00345%	0.00599%	0.1641% HB2058
(a.6.1.2) Dan McGlothlin 1630 Marilyn Lane Cincinnati, OH 45231	0.0178 acres 1/390 of 6.95 acres	0.0223%	0.00345%	0.00599%	0.1641% HB2058
(a.6.1.3) Joy Hermes 5730 Buckwheat Road Milford, OH 45150	0.0178 acres 1/390 of 6.95 acres	0.0223%	0.00345%	0.00599%	0.1641% HB2058
(a.8) Buford Lee McGlothlin 349 Granny's Rd Pounding Mill, VA 24637	0.0535 acres 1/130 of 6.95 acres	0.0668%	0.01035%	0.01798%	0.4924% HB2058
(a.9) Kermit McGlothlin 3442 Dry Fork Road Vansant, VA 24656	0.0535 acres 1/130 of 6.95 acres	0.0668%	0.01035%	0.01798%	0.4924% HB2058
(a.10) Leonard Ray McGlothlin PO Box 674 Vansant, VA 24656	0.0535 acres 1/130 of 6.95 acres	0.0668%	0.01035%	0.01798%	0.4924% HB2058
(9) Rosa Looney Heirs, Devisees, Successors, or Assigns					
(a) Virgie Looney Dotson Heirs, Devisees, Successors, or Assigns					
(a.3) Joyce Dotson Owens PO Box 214 Vansant, VA 24656	0.0668 acres 1/104 of 6.95 acres	0.0835%	0.01294%	0.02247%	0.6155% HB2058
(a.4) Edward Dotson 1040 Vance Branch Rd Vansant, VA 24656	0.0668 acres 1/104 of 6.95 acres	0.0835%	0.01294%	0.02247%	0.6155% HB2058
(b) Edd Looney Heirs, Devisees, Successors, or Assigns					

Exhibit EE
Unit U-16
Docket # VGOB-93-0622-0381-05
List of Owners/Claimants with Royalty Split Agreements/Court Orders/HB2058

	Acres in Unit	Percent of Unit	Division of Interest in		Percent of Escrow
			1 East 15.4930%	2 East 26.8990%	
(b.1) Eleanor W. Looney PO Box 726 Vansant, VA 24656	0.2673 acres 1/26 of 6.95 acres	0.3341%	0.05177%	0.08988%	2.4621% HB2058
(10) Rachel B. Shortridge Heirs, Devisees, Successors, or Assigns					
(a) Stewart Shortridge Heirs, Devisees, Successors, or Assigns					
(a.1) Jettie Lee Shortridge 244 Sun Valley St. Cedar Bluff, VA 24609	<i>Life Estate</i>				
(a.1.1) Mable Mullins 12314 Slate Creek Road Grundy, VA 24614	0.0297 acres 1/234 of 6.95 acres	0.0371%	0.00575%	0.00999%	0.2736% HB2058
(a.1.3) Frazier A. Shortridge 244 Sun Valley St. Cedar Bluff, VA 24609	0.0297 acres 1/234 of 6.95 acres	0.0371%	0.00575%	0.00999%	0.2736% HB2058
(a.1.6) Harold Shortridge Heirs, Devisees, Successors, or Assigns					
(a.1.6.1) Clayton Shortridge PO Box 564 Cedar Bluff, VA 24609	0.0297 acres 1/234 of 6.95 acres	0.0371%	0.00575%	0.00999%	0.2736% HB2058
(b) Thurman Shortridge, Heirs, Devisees, Successors or Assigns					
(b.1) Stewart Shortridge Heirs, Devisees Successors, or Assigns <i>Pre-Deceased</i>					
(b.1.1) Mable Mullins 12314 Slate Creek Road Grundy, VA 24614	0.0149 acres 1/468 of 6.95 acres	0.0186%	0.00288%	0.00499%	0.1368% HB2058
(b.1.3) Frazier A. Shortridge 244 Sun Valley St. Cedar Bluff, VA 24609	0.0149 acres 1/468 of 6.95 acres	0.0186%	0.00288%	0.00499%	0.1368% HB2058
(b.1.6) Harold Shortridge Heirs, Devisees, Successors, or Assigns					
(b.1.6.1) Clayton Shortridge PO Box 564 Cedar Bluff, VA 24609	0.0149 acres 1/468 of 6.95 acres	0.0186%	0.00288%	0.00499%	0.1368% HB2058
(b.2) Hettie Elswick Hess Heirs, Devisees, Successors or Assigns <i>Pre-Deceased</i>					
(b.2.1) Johnnie Elswick Heirs, Devisees, Successors, or Assigns <i>Pre-Deceased</i>					
(b.2.1.2) Rita C. Hale 5119 Dismal River Rd Oakwood, VA 24631	0.0037 acres 1/1872 of 6.95 acres	0.0046%	0.00072%	0.00125%	0.0342% HB2058
(b.2.2) Beecher Elswick Heirs, Devisees, Successors, or Assigns <i>Pre-Deceased</i>					
(b.2.2.1) Elaine Clevinger 1251 Ray Clevinger Rd Grundy, VA 24614	0.0056 acres 1/1248 of 6.95 acres	0.0070%	0.00108%	0.00187%	0.0513% HB2058
(b.2.2.2) Beecher W. Elswick 624 Henson Hill Rd Bristol, TN 37620	0.0056 acres 1/1248 of 6.95 acres	0.0070%	0.00108%	0.00187%	0.0513% HB2058

Exhibit EE
Unit U-16
Docket # VGOB-93-0622-0381-05
List of Owners/Claimants with Royalty Split Agreements/Court Orders/HB2058

	Acres in Unit	Percent of Unit	Division of Interest in		Percent of Escrow
			1 East 15.4930%	2 East 26.8990%	
(b.2.3) Fay E. Ramey Heirs, Devisees, Successors, or Assigns	<i>Pre-Deceased</i>				
(b.2.3.1) Engie Rose 286 Geese Ln Clintwood, VA 24228	0.0028 acres 1/2496 of 6.95 acres	0.0035%	0.00054%	0.00094%	0.0256% HB2058
(b.2.3.2) Ersel Dexter Ramey PO Box 446 Abingdon, VA 24211	0.0028 acres 1/2496 of 6.95 acres	0.0035%	0.00054%	0.00094%	0.0256% HB2058
(b.2.3.3) Elizabeth Ann Sweeney PO Box 285 Hamilton, VA 22068	0.0028 acres 1/2496 of 6.95 acres	0.0035%	0.00054%	0.00094%	0.0256% HB2058
(b.2.3.4) Johnny Ramey Heirs, Devisees, Successors, or Assigns	<i>Pre-Deceased</i>				
(b.2.3.4.1) Jeremiah Ramey PO Box 422 Alma, WI 54610	0.00139 acres 1/4992 of 6.95 acres	0.0017%	0.00027%	0.00047%	0.0128% HB2058
(b.2.4) Nell Whitt Heirs, Devisees, Successors, or Assigns	<i>Pre-Deceased</i>				
(b.2.4.1) Teena Street PO Box 76 Mavisdale, VA 24627	0.0028 acres 1/2496 of 6.95 acres	0.0035%	0.00054%	0.00094%	0.0256% HB2058
(b.2.5) Gladys Elswick Heirs, Devisees, Successors, or Assigns	<i>Pre-Deceased</i>				
(b.2.5.1) Scotty Sollien 6401 Lovers Gap Rd Vansant, VA 24656	0.0028 acres 1/2496 of 6.95 acres	0.0035%	0.00054%	0.00094%	0.0256% HB2058
(b.2.5.2) Gladiola Compton 6500 S Magnolia Ave Ocala, FL 34471	0.0028 acres 1/2496 of 6.95 acres	0.0035%	0.00054%	0.00094%	0.0256% HB2058
(b.2.5.3) Sandra Solline Heirs, Devisees, Successors, or Assigns					
(b.2.5.3.1) Valerie Ringstaff 17294 Ashley Hills Circle Abingdon, VA 24211	0.00070 acres 1/9984 of 6.95 acres	0.0009%	0.00013%	0.00023%	0.0064% HB2058
(b.2.5.3.2) Morrisa Nagel 9609 Leslieshire Dr Raleigh, NC 27615	0.00070 acres 1/9984 of 6.95 acres	0.0009%	0.00013%	0.00023%	0.0064% HB2058
(b.2.5.3.4) Adam Harr 33 W Main Street Canton, NY 13617	0.00070 acres 1/9984 of 6.95 acres	0.0009%	0.00013%	0.00023%	0.0064% HB2058
(b.2.5.4) Casey Solline Heirs, Devisees, Successors, or Assigns					
(b.2.5.4.1) Mary Sollien 23153 Bowman Road Abingdon, VA 24211	0.0028 acres 1/2496 of 6.95 acres	0.0035%	0.00054%	0.00094%	0.0256% HB2058
(b.2.6) Arbutus Baldauf Heirs, Devisees, Successors, or Assigns	<i>Pre-Deceased</i>				
(b.2.6.1) Robert Baldauf 1607 Hempstead Ct Joppa, MD 21085	0.0037 acres 1/1872 of 6.95 acres	0.0046%	0.00072%	0.00125%	0.0342% HB2058

Exhibit EE
Unit U-16
Docket # VGOB-93-0622-0381-05
List of Owners/Claimants with Royalty Split Agreements/Court Orders/HB2058

	Acres in Unit	Percent of Unit	Division of Interest in		Percent of Escrow
			1 East 15.4930%	2 East 26.8990%	
(b.2.6.2) William Baldauf 4049 Robin Hood Dr York, PA 17408	0.0037 acres 1/1872 of 6.95 acres	0.0046%	0.00072%	0.00125%	0.0342% HB2058
(b.2.6.3) Sharon Montgomery 715 White Oak Drive Bel Air, MD 21014	0.0037 acres 1/1872 of 6.95 acres	0.0046%	0.00072%	0.00125%	0.0342% HB2058
(b.2.7) Bernard Elswick Heirs, Devisees, Successors or Assigns					
(b.2.7.1) Nara Elswick 11 South Meadow Drive Glen Burnie, MD 21060	0.0111 acres 1/624 of 6.95 acres	0.0139%	0.00216%	0.00374%	0.1026% HB2058
(b.2.8) Corina E. Nuckles Heirs, Devisees, Successors, or Assigns					
(b.2.8.1) Don Nuckles 7366 Woodlawn Ln Warrenton, VA 20187	0.0111 acres 1/624 of 6.95 acres	0.0139%	0.00216%	0.00374%	0.1026% HB2058
(c) Hettie Hess Heirs, Devisees, Successors, or Assigns					
(c.1) Corina E. Nuckles Heirs, Devisees, Successors, or Assigns					
(c.1.1) Don Nuckles 7366 Woodlawn Ln Warrenton, VA 20187	0.0594 acres 1/117 of 6.95 acres	0.0743%	0.01150%	0.01997%	0.5471% HB2058
(c.2) Arbutus Baldauf Heirs, Devisees, Successors, or Assigns					
(c.2.1) Louis Baldauf Heirs, Devisees, Successors, or Assigns					
(c.2.1.1) Robert Baldauf 1607 Hempstead Ct Joppa, MD 21085	0.0198 acres 1/351 of 6.95 acres	0.0248%	0.00383%	0.00666%	0.1824% HB2058
(c.2.1.2) William Baldauf 4049 Robin Hood Dr York, PA 17408	0.0198 acres 1/351 of 6.95 acres	0.0248%	0.00383%	0.00666%	0.1824% HB2058
(c.2.1.3) Sharon Montgomery 715 White Oak Drive Bel Air, MD 21014	0.0198 acres 1/351 of 6.95 acres	0.0248%	0.00383%	0.00666%	0.1824% HB2058
(c.3) Bernard Elswick Heirs, Devisees, Successors or Assigns					
(c.3.1) Nara Elswick 11 South Meadow Drive Glen Burnie, MD 21060	0.0594 acres 1/117 of 6.95 acres	0.0743%	0.01150%	0.01997%	0.5471% HB2058
(11) Victoria Murphy Heirs, Devisees, Successors, or Assigns					
(a) Ada Lee Willis Heirs, Devisees, Successors, or Assigns					
(a.2) Donna Owens 247 Willis Hideaway Rd Haysi, VA 24256	0.0356 acres 1/195 of 6.95 acres	0.0446%	0.00690%	0.01198%	0.3283% HB2058
(b) Estle Murphy Heirs, Devisees, Successors, or Assigns					

Exhibit EE
Unit U-16
Docket # VGOB-93-0622-0381-05
List of Owners/Claimants with Royalty Split Agreements/Court Orders/HB2058

	Acres in Unit	Percent of Unit	Division of Interest in		Percent of Escrow
			1 East 15.4930%	2 East 26.8990%	
(b.1) Dorothy Mabry Heirs, Devisees, Successors, or Assigns					
(b.1.1) Richard Mabry Heirs, Devisees, Successors, or Assigns					
(b.1.1.1) Pamela Mabry 505 Edgewood Rd Bluefield, VA 24605	0.0267 acres 1/260 of 6.95 acres	0.0334%	0.00518%	0.00899%	0.2462% HB2058
(c) Earl Murphy Heirs, Devisees, Successors, or Assigns					
(c.4) Billy Darrell Murphy Heirs, Devisees, Successors, or Assigns					
(c.4.1) Tonya Davis 705 37th Street Vienna, WV 26105	0.0119 acres 1/585 of 6.95 acres	0.0149%	0.00230%	0.00399%	0.1094% HB2058
(c.4.2) The Brady Thomas Anderson Trust 705 37th Street Vienna, WV 26105	0.0119 acres 1/585 of 6.95 acres	0.0149%	0.00230%	0.00399%	0.1094% HB2058
(d) Hobert Murphy Heirs, Devisees, Successors, or Assigns	<i>Pre-Deceased</i>				
(d.1) Evelyn Short Heirs, Devisees, Successors, or Assigns					
(d.1.1) Martha Eichman 1142 Park Blvd New Haven, IN 46774	0.0089 acres 1/780 of 6.95 acres	0.0111%	0.00173%	0.00300%	0.0821% HB2058
(d.1.2) Bonnie DeBolt 5133 W 625 N Wawaka, IN 46794	0.0089 acres 1/780 of 6.95 acres	0.0111%	0.00173%	0.00300%	0.0821% HB2058
(d.2) Barbara Ellen Roberts Heirs, Devisees, Successors, or Assigns					
(d.2.1) Deanna B. May Heirs, Devisees, Successors, or Assigns					
(d.2.1.1) John H. May 97 North Hodgens Circle Travelers Rest, SC 29690	0.0134 acres 1/520 of 6.95 acres	0.0167%	0.00259%	0.00449%	0.1231% HB2058
(d.2.2) Sandra Gail Mullins 5916 Redbud Lane Tuscaloosa, AL 35405	0.0134 acres 1/520 of 6.95 acres	0.0167%	0.00259%	0.00449%	0.1231% HB2058
(d.3) Hobert Murphy, Jr. Heirs, Devisees, Successors, or Assigns					
(d.3.1) Tyrone Murphy 2460 S. Simonson Street Columbia City, IN 46725	0.0089 acres 1/780 of 6.95 acres	0.0111%	0.00173%	0.00300%	0.0821% HB2058
(d.3.2) Danny Murphy 2695 E. Beech Ave Columbia City, IN 46725	0.0089 acres 1/780 of 6.95 acres	0.0111%	0.00173%	0.00300%	0.0821% HB2058
(d.3.3) Fawn Murphy 1439 Wall Street Fort Wayne, IN 46802	0.0089 acres 1/780 of 6.95 acres	0.0111%	0.00173%	0.00300%	0.0821% HB2058
(d.4) James Murphy Heirs, Devisees, Successors, or Assigns					

Exhibit EE
Unit U-16
Docket # VGOB-93-0622-0381-05
List of Owners/Claimants with Royalty Split Agreements/Court Orders/HB2058

	Acres in Unit	Percent of Unit	Division of Interest in		Percent of Escrow
			1 East 15.4930%	2 East 26.8990%	
(d.4.1) Shirley Ann Murphy Heirs, Devisees, Successors, or Assigns					
(d.4.1.1) James Michael Murphy 4125 West 750 North Columbia City, IN 46725	0.0053 acres 1/1300 of 6.95 acres	0.0067%	0.00104%	0.00180%	0.0492% HB2058
(d.4.1.2) Jody L. Grabner 4784 Malcolm Court Columbia City, IN 46725	0.0053 acres 1/1300 of 6.95 acres	0.0067%	0.00104%	0.00180%	0.0492% HB2058
(d.4.1.3) Zella Annette Melvin 2828 East Staff Rd Columbia City, IN 46725	0.0053 acres 1/1300 of 6.95 acres	0.0067%	0.00104%	0.00180%	0.0492% HB2058
(d.4.1.4) Kelly J. Shoda 525 East Van Buren Street Columbia City, IN 46725	0.0053 acres 1/1300 of 6.95 acres	0.0067%	0.00104%	0.00180%	0.0492% HB2058
(d.4.1.5) Joseph Charles Murphy 475 South Wolf Road Columbia City, IN 46725	0.0053 acres 1/1300 of 6.95 acres	0.0067%	0.00104%	0.00180%	0.0492% HB2058
(e) Lonzo Murphy, Heirs, Devisees, Successors or Assigns					
(e.1) Alice Doty 4725 St Simons Lane Cumming, GA 30040	0.0267 acres 1/260 of 6.95 acres	0.0334%	0.00518%	0.00899%	0.2462% HB2058
(e.2) Helen Clevinger 1931 Elkhorn Creek Road Elkhorn City, KY 41522	0.0267 acres 1/260 of 6.95 acres	0.0334%	0.00518%	0.00899%	0.2462% HB2058
(e.4) Bobby Murphy Heirs, Devisees, Successors, or Assigns					
(e.4.1) Steven Murphy PO Box 672 Mt. Zion, GA 30150	0.0134 acres 1/520 of 6.95 acres	0.0167%	0.00259%	0.00449%	0.1231% HB2058
(12) Julia McGlothlin Jackson Heirs, Devisees, Successors or Assigns					
(a) Bessie J. Hammonds, Heirs, Devisees, Successors or Assigns					
(a.2) Geneva Lovell Heirs, Devisees, Successors, or Assigns					
(a.2.1) Judy Crabtree 228 Hunt Lane Benton, TN 37307	0.0089 acres 1/780 of 6.95 acres	0.0111%	0.00173%	0.00300%	0.0821% HB2058
(a.4) Eula Agnes Robinson Moss Heirs, Devisees, Successors, or Assigns					
(a.4.1) Janette Fay Brown 138 Wellington St. Anderson, SC 29624-4750	0.0045 acres 1/1560 of 6.95 acres	0.0056%	0.00086%	0.00150%	0.0410% HB2058
(a.4.2) Ricky Ray Masters 402-C Curtis Rd Greenville, SC 29611	0.0045 acres 1/1560 of 6.95 acres	0.0056%	0.00086%	0.00150%	0.0410% HB2058
(a.5) Alivia Jean Phillips Heirs, Devisees, Successors, or Assigns					

Exhibit EE
Unit U-16
Docket # VGOB-93-0622-0381-05
List of Owners/Claimants with Royalty Split Agreements/Court Orders/HB2058

	Acres in Unit	Percent of Unit	Division of Interest in		Percent of Escrow
			1 East 15.4930%	2 East 26.8990%	
(a.5.1) Linda Beach 141 Holly Hill Road Princeton, WV 24740	0.0030 acres 1/2340 of 6.95 acres	0.0037%	0.00058%	0.00100%	0.0274% HB2058
(a.5.2) Bonita Costello 174 Maple Avenue Eminence, KY 40019	0.0030 acres 1/2340 of 6.95 acres	0.0037%	0.00058%	0.00100%	0.0274% HB2058
(a.5.3) Hershel Lester 16581 Holy Cross Lane Saint Robert, MO 65584	0.0030 acres 1/2340 of 6.95 acres	0.0037%	0.00058%	0.00100%	0.0274% HB2058
(a.6) Harold Fred Rife 3080 N River Rd NE, Apt J1 Warren, OH 44483	0.0089 acres 1/780 of 6.95 acres	0.0111%	0.00173%	0.00300%	0.0821% HB2058
(b) Myrtle Jackson Hale Heirs, Devisees, Successors or Assigns					
(b.1) Darrell Gene Hale 211 Majestic Valley Rd Lebanon, VA 24266	0.0535 acres 1/130 of 6.95 acres	0.0668%	0.01035%	0.01798%	0.4924% HB2058
(c) Earl Lundy Jackson Heirs, Devisees, Successors, or Assigns					
(c.1) Hassie Jackson Heirs, Devisees, Successors, or Assigns					
(c.1.1) Dallas Delaine Jackson Heirs, Devisees, Successors, or Assigns					
(c.1.1) Patsy Coleman 135 Lori Circle Chuckey, TN 37641	0.0178 acres 1/390 of 6.95 acres	0.0223%	0.00345%	0.00599%	0.1641% HB2058
(c.1.3) Patsy Coleman 135 Lori Circle Chuckey, TN 37641	0.0178 acres 1/390 of 6.95 acres	0.0223%	0.00345%	0.00599%	0.1641% HB2058
(d) Gracie Jackson Hale Heirs, Devisees, Successors, or Assigns					
(d.1) Emery Hale 11391 N Panda Bear Terrace Dunnellon, FL 34433	0.0067 acres 1/1040 of 6.95 acres	0.0084%	0.00129%	0.00225%	0.0616% HB2058
(d.2) Tivis Hale 906 N 5th Ave NE, Apt 401 Rome, GA 30161	0.0067 acres 1/1040 of 6.95 acres	0.0084%	0.00129%	0.00225%	0.0616% HB2058
(d.3) James Hale 7377 Noble Road Windsor, OH 44099	0.0067 acres 1/1040 of 6.95 acres	0.0084%	0.00129%	0.00225%	0.0616% HB2058
(d.4) Nelson Hale 12575 Kendall Rd Orange, VA 22960	0.0067 acres 1/1040 of 6.95 acres	0.0084%	0.00129%	0.00225%	0.0616% HB2058
(d.5) Larry Hale PO Box 1344 Cartersville, GA 30121	0.0067 acres 1/1040 of 6.95 acres	0.0084%	0.00129%	0.00225%	0.0616% HB2058
(d.6) Beatrice Baier 5051 US Route 322 Williamsfield, OH 44093	0.0067 acres 1/1040 of 6.95 acres	0.0084%	0.00129%	0.00225%	0.0616% HB2058
(d.7) Maudine Cooper 53960 Drake Farm Rd Pleasant City, OH 43772	0.0067 acres 1/1040 of 6.95 acres	0.0084%	0.00129%	0.00225%	0.0616% HB2058

Exhibit EE
Unit U-16
Docket # VGOB-93-0622-0381-05
List of Owners/Claimants with Royalty Split Agreements/Court Orders/HB2058

	Acres in Unit	Percent of Unit	Division of Interest in		Percent of Escrow
			1 East 15.4930%	2 East 26.8990%	
(d.8) Shelby Deskins 6972 Riverside Drive Raven, VA 24639	0.0067 acres 1/1040 of 6.95 acres	0.0084%	0.00129%	0.00225%	0.0616% HB2058
(f) Curtis Jackson, Heirs, Devisees, Successors or Assigns					
(f.1) Margie Jackson Heirs, Devisees, Successors, or Assigns					
(f.1.1) Wilma Fiorentino 9958 Highland Way Streetsboro, OH 44241	0.0076 acres 1/910 of 6.95 acres	0.0095%	0.00148%	0.00257%	0.0703% HB2058
(f.1.2) Vesta Jackson 8309 Vineyard Avenue Cleveland, OH 44105	0.0076 acres 1/910 of 6.95 acres	0.0095%	0.00148%	0.00257%	0.0703% HB2058
(f.1.3) Cathy M. Jackson 4227 E 71st Street Cleveland, OH 44105	0.0076 acres 1/910 of 6.95 acres	0.0095%	0.00148%	0.00257%	0.0703% HB2058
(f.1.4) Barbara Tackett 3441 E 50th Street Cleveland, OH 44127	0.0076 acres 1/910 of 6.95 acres	0.0095%	0.00148%	0.00257%	0.0703% HB2058
(f.1.5) James Jackson 8309 Vineyard Avenue Cleveland, OH 44105	0.0076 acres 1/910 of 6.95 acres	0.0095%	0.00148%	0.00257%	0.0703% HB2058
(f.1.6) Timothy Jackson 9202 Vineyard Avenue Cleveland, OH 44105	0.0076 acres 1/910 of 6.95 acres	0.0095%	0.00148%	0.00257%	0.0703% HB2058
(f.1.7) Michael Dean Jackson 8309 Vineyard Avenue Cleveland, OH 44105	0.0076 acres 1/910 of 6.95 acres	0.0095%	0.00148%	0.00257%	0.0703% HB2058
(g) William Jackson Heirs, Devisees, Successors, or Assigns					
(g.1) Avery Clint Jackson 491 Christian Fork Loop Princeton, WV 24740	0.0041 acres 1/1690 of 6.95 acres	0.0051%	0.00080%	0.00138%	0.0379% HB2058
(g.2) Arvil Jackson Heirs, Devisees, Successors, or Assigns					
(g.2.1) Juanita Jackson 221 Garfield Street Beckley, WV 25801	0.0041 acres 1/1690 of 6.95 acres	0.0051%	0.00080%	0.00138%	0.0379% HB2058
(g.3) Doris Vanover 165 Rocky Mt Road Pipestem, WV 25979	0.0041 acres 1/1690 of 6.95 acres	0.0051%	0.00080%	0.00138%	0.0379% HB2058
(g.4) Glada Cline 304 Nancy Avenue Diamond, WV 25015	0.0041 acres 1/1690 of 6.95 acres	0.0051%	0.00080%	0.00138%	0.0379% HB2058
(g.5) Truby Sweatt Heirs, Devisees, Successors, or Assigns					
(g.5.1) Lavinia Gilliam 517 Oaklawn Road Simpsonville, SC 29680	0.00137 acres 1/5070 of 6.95 acres	0.0017%	0.00027%	0.00046%	0.0126% HB2058

Exhibit EE
Unit U-16
Docket # VGOB-93-0622-0381-05
List of Owners/Claimants with Royalty Split Agreements/Court Orders/HB2058

	Acres in Unit	Percent of Unit	Division of Interest in		Percent of Escrow
			1 East 15.4930%	2 East 26.8990%	
(g.5.3) Tarita M. Dilly 6314 Wedgewood St., Unit F Myrtle Beach, SC 29572	0.00137 acres 1/5070 of 6.95 acres	0.0017%	0.00027%	0.00046%	0.0126% HB2058
(g.6) Rebecca Carol East 4054 N 680 E Darlington, IN 47940	0.0041 acres 1/1690 of 6.95 acres	0.0051%	0.00080%	0.00138%	0.0379% HB2058
(g.7) Gleason Jackson 5929 Old Meadow Rd Charlotte, NC 28227	0.0041 acres 1/1690 of 6.95 acres	0.0051%	0.00080%	0.00138%	0.0379% HB2058
(g.8) Acie Jackson 909 Piano Road Florence, SC 29501	0.0041 acres 1/1690 of 6.95 acres	0.0051%	0.00080%	0.00138%	0.0379% HB2058
(g.10) Emma Sue Addair 634 23rd Avenue NE Hickory, NC 28601	0.0041 acres 1/1690 of 6.95 acres	0.0051%	0.00080%	0.00138%	0.0379% HB2058
(g.11) Cletis Jackson PO Box 181 laeger, WV 24844	0.0041 acres 1/1690 of 6.95 acres	0.0051%	0.00080%	0.00138%	0.0379% HB2058
(g.12) Debra Jackson PO Box 270 Ikes Fork, WV 24845	0.0041 acres 1/1690 of 6.95 acres	0.0051%	0.00080%	0.00138%	0.0379% HB2058
(g.13) Lennis Jackson 2104 Coal Heritage Road laeger, WV 24844	0.0041 acres 1/1690 of 6.95 acres	0.0051%	0.00080%	0.00138%	0.0379% HB2058
(h) Ocie Robinson, Heirs, Devisees, Successors or Assigns					
(h.1) Dillard Robinson Heirs, Devisees, Successors, or Assigns			<i>Life Estate Extinguished</i>		
(h.1.1) Alvia Lorine Robinson Heirs, Devisees, Successors, or Assigns					
(h.1.1.3) Kyle Robinson PO Box 592 Pickens, SC 29671	0.00134 acres 1/5200 of 6.95 acres	0.0017%	0.00026%	0.00045%	0.0123% HB2058
(h.1.1.4) Rebekah Stewart 111 CH Blair Drive Pickens, SC 29671	0.00134 acres 1/5200 of 6.95 acres	0.0017%	0.00026%	0.00045%	0.0123% HB2058
(h.5) Geneva R. Lovell Heirs, Devisees, Successors, or Assigns					
(h.5.1) Judy Crabtree 228 Hunt Lane Benton, TN 37307	0.0053 acres 1/1300 of 6.95 acres	0.0067%	0.00104%	0.00180%	0.0492% HB2058
(h.6) Eula Agnes Robinson Moss Heirs, Devisees, Successors, or Assigns					
(h.6.1) Janette Fay Brown 138 Wellington St. Anderson, SC 29624	0.0027 acres 1/2600 of 6.95 acres	0.0033%	0.00052%	0.00090%	0.0246% HB2058
(h.6.2) Ricky Ray Masters 402-C Curtis Rd Greenville, SC 29611	0.0027 acres 1/2600 of 6.95 acres	0.0033%	0.00052%	0.00090%	0.0246% HB2058
(h.8) Myrtle Kitchel Heirs, Devisees, Successors, or Assigns					

Exhibit EE
Unit U-16
Docket # VGOB-93-0622-0381-05
List of Owners/Claimants with Royalty Split Agreements/Court Orders/HB2058

	Acres in Unit	Percent of Unit	Division of Interest in		Percent of Escrow
			1 East 15.4930%	2 East 26.8990%	
(h.8.1) Judy Crabtree 228 Hunt Lane Benton, TN 37307	0.0053 acres 1/1300 of 6.95 acres	0.0067%	0.00104%	0.00180%	0.0492% HB2058
(h.9) Julie Mosley 2339 Starnes Rd Edgmoor, SC 29712	0.0053 acres 1/1300 of 6.95 acres	0.0067%	0.00104%	0.00180%	0.0492% HB2058
(h.10) Ralph C. Robinson 179 Independent Lane Pickens, SC 29671	0.0053 acres 1/1300 of 6.95 acres	0.0067%	0.00104%	0.00180%	0.0492% HB2058
(i) Lydia Jackson, Heirs, Devisees, Successors or Assigns					
(i.1) Edcel Clair Rowe 2886 Pinoak Lane NW Warren, OH 44485	0.0178 acres 1/390 of 6.95 acres	0.0223%	0.00345%	0.00599%	0.1641% HB2058
(i.2) Betty J. Magnuson 3811 Valinda Way Klamath Falls, OR 97603	0.0178 acres 1/390 of 6.95 acres	0.0223%	0.00345%	0.00599%	0.1641% HB2058
(i.3) Carlos Jackson 2417 Tongas Ave, Ste 111 Ketchikan, AK 99901	0.0178 acres 1/390 of 6.95 acres	0.0223%	0.00345%	0.00599%	0.1641% HB2058
(13) B.F. McGlothlin Heirs, Devisees, Successors, or Assigns					
(a) E.P. McGlothlin Heirs, Devisees, Successors, or Assigns					
(a.1) Benjamin McGlothlin Heirs, Devisees, Successors, or Assigns					
(a.1.1) Phyllis McGlothlin					<i>Life Estate Extinguished</i>
(a.1.1.1) Benny McGlothlin Heirs, Devisees, Successors, or Assigns					
(a.1.1.1.3) Logan McGlothlin 424 Creekside Drive Mt. Carmel, TN 37645	0.0054 acres 1/1287 of 6.95 acres	0.0068%	0.00105%	0.00182%	0.0497% HB2058
(a.1.1.2) Bonnie McGlothlin 2267 Robert Creek Rd. Hilton, VA 24258	0.0162 acres 1/429 of 6.95 acres	0.0203%	0.00314%	0.00545%	0.1492% HB2058
(a.1.1.3) Ralph Edward McGlothlin, Jr 282 Collins Crest Cedar Bluff, VA 24609	0.0162 acres 1/429 of 6.95 acres	0.0203%	0.00314%	0.00545%	0.1492% HB2058
(b) Henry Lewis McGlothlin Heirs, Devisees, Successors, or Assigns					
(b.1) Robert McGlothlin Heirs, Devisees, Successors, or Assigns					
(b.1.1) Patricia S. McGlothlin Heirs, Devisees, Successors, or Assigns					
(b.1.1.1) Karen Hall 4862 W Grey Fox Circle Gum Spring, VA 23065	0.0122 acres 1/572 of 6.95 acres	0.0152%	0.00235%	0.00409%	0.1119% HB2058
(b.1.1.2) Daniel McGlothlin 4776 Caddell Lane Dublin, VA 24084	0.0122 acres 1/572 of 6.95 acres	0.0152%	0.00235%	0.00409%	0.1119% HB2058

Exhibit EE
Unit U-16
Docket # VGOB-93-0622-0381-05
List of Owners/Claimants with Royalty Split Agreements/Court Orders/HB2058

	Acres in Unit	Percent of Unit	Division of Interest in		Percent of Escrow
			1 East 15.4930%	2 East 26.8990%	
(b.2) Harold L. McGlothlin Heirs, Devisees, Successors, or Assigns					
(b.2.1) Ruby McGlothlin Heirs, Devisees, Successors, or Assigns					
(b.2.1.1) Anne M. Lilly***					
<i>Conveyed all RTI 12/10/2012, Instr #120002839</i>					
<i>***Owner is due a one time payment from escrow for funds accumulated up to date of conveyance</i>					
(b.2.1.1.1) Patricia S. McGlothlin Heirs, Devisees, Successors, or Assigns					
(b.2.1.1.1.1) Karen Hall 4862 W Grey Fox Circle Gum Spring, VA 23065	0.0122 acres 1/572 of 6.95 acres	0.0152%	0.00235%	0.00409%	0.1119% HB2058
(b.2.1.1.1.2) Daniel McGlothlin 4776 Caddell Lane Dublin, VA 24084	0.0122 acres 1/572 of 6.95 acres	0.0152%	0.00235%	0.00409%	0.1119% HB2058
(c) Jacob S. McGlothlin Heirs, Devisees, Successors, or Assigns					
(c.1) Evelyn McGlothlin					
<i>Life Estate Extinguished</i>					
(c.1.1) Donald A. McGlothlin, Sr. Heirs, Devisees, Successors, or Assigns					
(c.1.1.1) Mary L. McGlothlin Heirs, Devisees, Successors, or Assigns					
(c.1.1.1.1) Donald A. McGlothlin, Jr. PO Box 580 Lebanon, VA 24266	0.0041 acres 1/1716 of 6.95 acres	0.0051%	0.00078%	0.00136%	0.0373% HB2058
(c.1.1.1.2) Kevin T. McGlothlin 2285 Clifton Farm Rd Honaker, VA 24260	0.0041 acres 1/1716 of 6.95 acres	0.0051%	0.00078%	0.00136%	0.0373% HB2058
(c.1.1.1.4) Mary Burton Heirs, Devisees, Successors, or Assigns					
(c.1.1.1.4.1) Wayne Burton, Sr. 1010 N. Martintown Rd McCormick, SC 29835	0.00135 acres 1/5148 of 6.95 acres	0.0017%	0.00026%	0.00045%	0.0124% HB2058
(c.1.1.1.4.2) Joseph LaPerla 3123 Patrick Henry Dr, / Falls Church, VA 22044	0.00135 acres 1/5148 of 6.95 acres	0.0017%	0.00026%	0.00045%	0.0124% HB2058
(c.1.2) Billy Sue Dixon Heirs, Devisees, Successors or Assigns					
(c.1.2.1) Hobart Dixon Heirs, Devisees, Successors or Assigns					
(c.1.2.1.1) Kenna Dixon Moose 146 E Vermont Ave Sebring, OH 44672	0.0081 acres 1/858 of 6.95 acres	0.0101%	0.00157%	0.00272%	0.0746% HB2058
(c.1.2.1.2) Michael McKinley Dixon 21045 Campground Rd. Bristol, VA 24202	0.0081 acres 1/858 of 6.95 acres	0.0101%	0.00157%	0.00272%	0.0746% HB2058
(c.1.3) Peggy Durham 607 S. Westland Ave., #6 Tampa, FL 33606	0.01620 acres 1/429 of 6.95 acres	0.0203%	0.00314%	0.00545%	0.1492% HB2058

Exhibit EE
Unit U-16
Docket # VGOB-93-0622-0381-05
List of Owners/Claimants with Royalty Split Agreements/Court Orders/HB2058

	Acres in Unit	Percent of Unit	Division of Interest in		Percent of Escrow
			1 East 15.4930%	2 East 26.8990%	
(d) Rose Myrtle Wampler Heirs, Devisees, Successors or Assigns					
(d.1) Sherry W. Bennett 155 Mountain Ave Rocky Mount, VA 24151	0.0162 acres 1/429 of 6.95 acres	0.0203%	0.00314%	0.00545%	0.1492% HB2058
(d.3) F.E. Wampler 5124 Garden Place Court Rock Hill, SC 29732	0.0162 acres 1/429 of 6.95 acres	0.0203%	0.00314%	0.00545%	0.1492% HB2058
(f) John W. McGlothlin Heirs, Devisees, Successors or Assigns					
(f.1) N. Kathleen McGlothlin	<i>Life Estate Extinguished</i>				
(f.1.1) John Herman McGlothlin Heirs, Devisees, Successors, or Assigns	<i>Pre-Deceased</i>				
(f.1.1.1) John Thurman McGlothlin	<i>Conveyed all RTI 10/10/1968 in DB 184/172</i>				
(f.1.1.1.1) Ernest McGlothlin Heirs, Devisees, Successors, or Assigns					
(f.1.1.1.1.1) Doris Ann McGlothlin	<i>Conveyed all RTI 4/11/1991 in DB 619/393 to Frances Ann Borkey, et al</i>				
(f.1.1.1.1.2) Frances Ann Borkey Heirs, Devisees, Successors, or Assigns					
(f.1.1.1.1.2.1) Anne Borkey Fath 228 Kilmer Drive Urbanna, VA 23175	0.00029 acres 1/24024 of 6.95 acres	0.0004%	0.00006%	0.00010%	0.0027% HB2058
(f.1.1.1.1.2.2) Sharon Borkey Pa 322 Wickham Gl Richmond, VA 23238	0.00029 acres 1/24024 of 6.95 acres	0.0004%	0.00006%	0.00010%	0.0027% HB2058
(f.1.1.1.1.3) James L. McGlothlin Heirs, Devisees, Successors, or Assigns					
(f.1.1.1.1.3.1) Betty McGlothlin 998 Glenwood St Cedar Bluff, VA 24609	0.00058 acres 1/12012 of 6.95 acres	0.0007%	0.00011%	0.00019%	0.0053% HB2058
(f.1.1.1.1.4) Una Lee Mulligan Bail PO Box 51 Richlands, VA 24641	0.00058 acres 1/12012 of 6.95 acres	0.0007%	0.00011%	0.00019%	0.0053% HB2058
(f.1.1.1.1.6) Norman McGlothlin 6239 Oak Leaf Lane Fayetteville, PA 17222	0.00058 acres 1/12012 of 6.95 acres	0.0007%	0.00011%	0.00019%	0.0053% HB2058
(f.1.1.2) Cassie Lenora McGlothlin	<i>Conveyed all RTI 2/19/1964 in DB 184/176</i>				
(f.1.1.2.1) Ernest McGlothlin Heirs, Devisees, Successors, or Assigns					
(f.1.1.2.1.1) Doris Ann McGlothlin	<i>Conveyed all RTI 4/11/1991 in DB 619/393 to Frances Ann Borkey, et al</i>				
(f.1.1.2.1.2) Frances Ann Borkey Heirs, Devisees, Successors, or Assigns					
(f.1.1.2.1.2.1) Anne Borkey Fath 228 Kilmer Drive Urbanna, VA 23175	0.00029 acres 1/24024 of 6.95 acres	0.0004%	0.00006%	0.00010%	0.0027% HB2058
(f.1.1.2.1.2.2) Sharon Borkey Pa 322 Wickham Gl Richmond, VA 23238	0.00029 acres 1/24024 of 6.95 acres	0.0004%	0.00006%	0.00010%	0.0027% HB2058

Exhibit EE
Unit U-16
Docket # VGOB-93-0622-0381-05
List of Owners/Claimants with Royalty Split Agreements/Court Orders/HB2058

	Acres in Unit	Percent of Unit	Division of Interest in		Percent of Escrow
			1 East 15.4930%	2 East 26.8990%	
(f.1.1.2.1.1.3) James L. McGlothlin Heirs, Devises, Successors, or Assigns					
(f.1.1.2.1.1.3.1) Betty McGlothlin 998 Glenwood St Cedar Bluff, VA 24609	0.00058 acres 1/12012 of 6.95 acres	0.0007%	0.00011%	0.00019%	0.0053% HB2058
(f.1.1.2.1.1.4) Una Lee Mulligan Bailey PO Box 51 Richlands, VA 24641	0.00058 acres 1/12012 of 6.95 acres	0.0007%	0.00011%	0.00019%	0.0053% HB2058
(f.1.1.2.1.1.6) Norman McGlothlin 6239 Oak Leaf Lane Fayetteville, PA 17222	0.00058 acres 1/12012 of 6.95 acres	0.0007%	0.00011%	0.00019%	0.0053% HB2058
(f.1.2) Frances Ann Borkey Heirs, Devises, Successors, or Assigns					
(f.1.2.1) Anne Borkey Fath 228 Kilmer Drive Urbanna, VA 23175	0.0035 acres 1/2002 of 6.95 acres	0.0043%	0.00067%	0.00117%	0.0320% HB2058
(f.1.2.2) Sharon Borkey Parsons 322 Wickham Glen Dr Richmond, VA 23238	0.0035 acres 1/2002 of 6.95 acres	0.0043%	0.00067%	0.00117%	0.0320% HB2058
(f.1.3) James L. McGlothlin Heirs, Devises, Successors, or Assigns					
(f.1.3.1) Betty McGlothlin 998 Glenwood St Cedar Bluff, VA 24609	0.0069 acres 1/1001 of 6.95 acres	0.0087%	0.00134%	0.00233%	0.0640% HB2058
(f.1.4) Una Lee Mulligan Bailey PO Box 51 Richlands, VA 24641	0.0069 acres 1/1001 of 6.95 acres	0.0087%	0.00134%	0.00233%	0.0640% HB2058
(f.1.6) Norman McGlothlin 6239 Oak Leaf Lane N Fayetteville, PA 17222	0.0069 acres 1/1001 of 6.95 acres	0.0087%	0.00134%	0.00233%	0.0640% HB2058
(g) Harvey G. McGlothlin Heirs, Devises, Successors, or Assigns					
(g.1) Dorothy Mullins Heirs, Devises, Successors, or Assigns					
(g.1.1) Ann Mullins Washburn 2517 Capstone Drive Tallahassee, FL 32312	0.0081 acres 1/858 of 6.95 acres	0.0101%	0.00157%	0.00272%	0.0746% HB2058
(g.1.2) Mike Mullins 1445 Westerly Terrace Los Angeles, CA 90026	0.0081 acres 1/858 of 6.95 acres	0.0101%	0.00157%	0.00272%	0.0746% HB2058
(g.2) Helen M. Dixon Heirs, Devises, Successors, or Assigns					
(g.2.1) Charles Robert Dixon Heirs, Devises, Successors or Assigns					
(g.2.1.1) Charleen Dixon Seale 2653 Suffolk St. Kingsport, TN 37660	0.0162 acres 1/429 of 6.95 acres	0.0203%	0.00314%	0.00545%	0.1492% HB2058
(g.3) Gladys Jessee Heirs, Devises, Successors, or Assigns					

Exhibit EE
Unit U-16
Docket # VGOB-93-0622-0381-05
List of Owners/Claimants with Royalty Split Agreements/Court Orders/HB2058

	Acres in Unit	Percent of Unit	Division of Interest in		Percent of Escrow
			1 East 15.4930%	2 East 26.8990%	
(g.3.1) Patricia Wade 2670 Wardell Road Pounding Mill, VA 24639	0.0054 acres 1/1287 of 6.95 acres	0.0068%	0.00105%	0.00182%	0.0497% HB2058
(g.3.3) Paula J. Morrow 241 Highland Springs Loop Inman, SC 29349	0.0054 acres 1/1287 of 6.95 acres	0.0068%	0.00105%	0.00182%	0.0497% HB2058
(h) Frankie Mae Street Heirs, Devisees, Successors or Assigns					
(h.1) W.A. Street Family Trust PO Box 1475 Grundy, VA 24614	0.0486 acres 1/143 of 6.95 acres	0.0608%	0.00941%	0.01634%	0.4477% HB2058
(i) Helen E. Counts Heirs, Devisees, Successors or Assigns					
(i.1) Bascom Matney 4841 25th Road N Arlington, VA 22207	0.0162 acres 1/429 of 6.95 acres	0.0203%	0.00314%	0.00545%	0.1492% HB2058
(i.2) Helen Carol Mamone 600 Alexander Circle Bluefield, VA 24605-9241	0.0162 acres 1/429 of 6.95 acres	0.0203%	0.00314%	0.00545%	0.1492% HB2058
(i.3) Ann C. Rauhauser 2621 Stuart Ave #4 Richmond, VA 23220	0.0162 acres 1/429 of 6.95 acres	0.0203%	0.00314%	0.00545%	0.1492% HB2058
(j) B.F. McGlothlin, Jr. Heirs, Devisees, Successors, or Assigns					
(j.1) Louise Graham McGlothlin Heirs, Devisees, Successors, or Assigns					
(j.1.1) Joseph Blair McGlothlin PO Box 71 Cedar Bluff, VA 24609	0.0243 acres 1/286 of 6.95 acres	0.0304%	0.00471%	0.00817%	0.2238% HB2058
(j.1.2) Katherine M. Warren 2208 Wingfield Road Charlottesville, VA 22901	0.0243 acres 1/286 of 6.95 acres	0.0304%	0.00471%	0.00817%	0.2238% HB2058
(k) Nannie P. Lockhart Heirs, Devisees, Successors or Assigns					
(k.1) Violet Doris Smith Heirs, Devisees, Successors, or Assigns					
(k.1.1) James H. Smith Heirs, Devisees, Successors, or Assigns					
(k.1.1.1) St. Jude's Children Research Hos 501 St. Jude Place Memphis, TN 38105	0.0122 acres 1/572 of 6.95 acres	0.0152%	0.00235%	0.00409%	0.1119% HB2058
(k.1.1.2) Children's Hospital of Richmond 2924 Brook Road Richmond, VA 23220	0.0122 acres 1/572 of 6.95 acres	0.0152%	0.00235%	0.00409%	0.1119% HB2058
(k.2) Fred Presley Heirs, Devisees, Successors, or Assigns					
(k.2.1) Shirley Presley 6814 Pounding Mill Branch Rd Pounding Mill, VA 24637	0.0243 acres 1/286 of 6.95 acres	0.0304%	0.00471%	0.00817%	0.2238% HB2058
Total tract acres		4.3740			
Total tract percent		5.4675%			

Exhibit EE
Unit U-16
Docket # VGOB-93-0622-0381-05
List of Owners/Claimants with Royalty Split Agreements/Court Orders/HB2058

	Acres in Unit	Percent of Unit	Division of Interest in		Percent of Escrow
			1 East 15.4930%	2 East 26.8990%	
Tract #4, 3.71 Acres					
COAL OWNERSHIP					
(1) H-W Financial, LLC <i>Oxy Tr 19 / Big Axe Tr 4 (91.00 acre tract)</i> P.O. Box 11000 Danville, VA 24543	3.71 acres	4.6375%	0.71849%	1.24744%	n/a
OIL & GAS OWNERSHIP					
W.H. Reedy Heirs, et al. <i>(part of a 40.00 Acre SOG Tract which overlies a portion of Big Axe Tracts 2 & 4)</i>	3.71 acres	4.6375%	0.71849%	1.24744%	
(1) W.H. Reedy Heirs, Devisees, Successors or Assigns					
(a) Laura Virginia Reedy Webb, Heirs, Devisees, Successors or Assigns					
(a.1) Exie W. Cox Heirs, Devisees, Successors or Assigns					
(a.1.2) Larry Roger Cox 157 E. Clarendon Drive Smyrna, DE 19977	0.010 acres 1/360 of 3.71 acres	0.0129%	0.00200%	0.00347%	0.0949% HB2058
(a.2) Mary W. Layman Heirs, Devisees, Successors or Assigns					
(a.2.2) Nancy Gambill Cole 61 New Bridge Road Rising Sun, MD 21911	0.027 acres 1/135 of 3.71 acres	0.0344%	0.00532%	0.00924%	0.2531% HB2058
(a.3) D. Frances Johnson Heirs, Devisees, Successors or Assigns					
(a.3.1) John S. Johnson 3 Orchard Lane Conestoga, PA 17516	0.010 acres 1/360 of 3.71 acres	0.0129%	0.00200%	0.00347%	n/a
(a.3.2) Shirley Thomas 157 Funk Rd Port Deposit, MD 21904	0.010 acres 1/360 of 3.71 acres	0.0129%	0.00200%	0.00347%	n/a
(a.3.3) William I. Thomas 1006 Old Philadelphia Rd. North East, MD 21901	0.010 acres 1/360 of 3.71 acres	0.0129%	0.00200%	0.00347%	n/a
(a.3.4) Lynne Vaughan 99 Calvary Lane Rising Sun, MD 21911	0.010 acres 1/360 of 3.71 acres	0.0129%	0.00200%	0.00347%	n/a
** NOTE: In order to resolve the CBM conflict, by Deed dated 06/10/03 (Inst.# 110000844), Frances Johnson conveys an undivided one-half (1/2) interest in the CBM Estate to H-W Financial, LLC.					
(a.4) Ada W. Hamilton 5408 Thurton Lane Port Orange, FL 32127	0.041 acres 1/90 of 3.71 acres	0.0515%	0.00798%	0.01386%	n/a
** NOTE: In order to resolve the CBM conflict, by Deed dated 11/17/11 (Inst.# 110002990), Ada W. Hamilton conveys an undivided one-half (1/2) interest in the CBM Estate to H-W Financial, LLC.					
(a.5) June R. Yale 423 Lombard Road Rising Sun, MD 21911	0.041 acres 1/90 of 3.71 acres	0.0515%	0.00798%	0.01386%	n/a
(a.6) Joan W. Brantner 108 Laurel Avenue Thurmont, MD 21788	0.041 acres 1/90 of 3.71 acres	0.0515%	0.00798%	0.01386%	n/a

Exhibit EE
Unit U-16
Docket # VGOB-93-0622-0381-05
List of Owners/Claimants with Royalty Split Agreements/Court Orders/HB2058

	Acres in Unit	Percent of Unit	Division of Interest in		Percent of Escrow
			1 East 15.4930%	2 East 26.8990%	
<i>** NOTE: In order to resolve the CBM conflict, by Deed dated 06/10/03 (DB 574/421), Joan W. Branter conveys an undivided one-half (1/2) interest in the CBM Estate to H-W Financial, LLC.</i>					
(a.7) Maire W. Meaders Heirs, Devisees, Successors or Assigns					
(a.7.1) Curtis Meaders Heirs, Devisees, Successors or Assigns					
(a.7.1.1)	Charlotte Webb Meaders 313 King St Elkton, MD 21921	0.014 acres 1/270 of 3.71 acres	0.0172%	0.00266% 0.00462%	0.1266% HB2058
(a.7.1.2)	David Meaders 500 North Street Elkton, MD 21921	0.027 acres 1/135 of 3.71 acres	0.0344%	0.00532% 0.00924%	0.2531% HB2058
(a.8) Claude Webb Heirs, Devisees, Successors or Assigns					
(a.8.1)	Howard L. Webb 1114 Primrose Lane Fruita, CO 81521-3051	0.010 acres 1/360 of 3.71 acres	0.0129%	0.00200% 0.00347%	0.0949% HB2058
(a.8.2)	Lucille W. Perkins 483 Sylmar Road Rising Sun, MD 21911	0.010 acres 1/360 of 3.71 acres	0.0129%	0.00200% 0.00347%	0.0949% HB2058
(a.8.3)	Kirk L. Webb 1851 Dixie Lee Highway Spring City, TN 37381	0.010 acres 1/360 of 3.71 acres	0.0129%	0.00200% 0.00347%	0.0949% HB2058
(a.8.4)	Mary W. Jacobsen 2515 Crystal Lake Acres Dr. Lakeland, FL 33801	0.010 acres 1/360 of 3.71 acres	0.0129%	0.00200% 0.00347%	n/a
(a.9) Lettie Coleman <i>Conveyed a 1/90th interest to Buchanan Production Company 08/03/94 (DB 425-249)</i>					
(a.9.1)	CNX Gas Company LLC PO Box 643830 Pittsburgh, PA 15264	0.041 acres 1/90 of 3.71 acres	0.0515%	0.00798% 0.01386%	n/a
<i>** NOTE: In order to resolve the CBM conflict, by Deed dated 2012, CNX Gas Company LLC conveys an undivided one-half (1/2) interest in the CBM Estate to H-W Financial, LLC (Instrument # XXXXXXXX)</i>					
(b) Nora Nancy Vance Heirs, Devisees, Successors or Assigns					
(b.1) Flossie Elkins Heirs, Devisees, Successors or Assigns					
(b.1.1) Clarence Elkins Heirs, Devisees, Successors or Assigns					
(b.1.1)	Carlis L. Elkins 227 Elkins Branch Swords Creek, VA 24649	0.371 acres 1/10 of 3.71 acres	0.4638%	0.07185% 0.12474%	n/a
(c) Walter Reedy Heirs, Devisees, Successors or Assigns					
(c.1) Eugene Reedy Heirs, Devisees, Successors or Assigns					
(c.1.1) Bertha M. Reedy Heirs, Devisees, Successors, or Assigns					
(c.1.1.1)	Virginia Quinn 1232 Oldfield Point Rd Elkton, MD 21921	0.031 acres 1/120 of 3.71 acres	0.0386%	0.00599% 0.01040%	0.2848% HB2058

Exhibit EE
Unit U-16
Docket # VGOB-93-0622-0381-05
List of Owners/Claimants with Royalty Split Agreements/Court Orders/HB2058

	Acres in Unit	Percent of Unit	Division of Interest in		Percent of Escrow
			1 East 15.4930%	2 East 26.8990%	
(c.1.1.2) Bonnie Jester 453 Bouchelle Rd Elkton, MD 21921	0.031 acres 1/120 of 3.71 acres	0.0386%	0.00599%	0.01040%	0.2848% HB2058
(c.2) Arvil Reedy 20 Pisqahview Avenue Ashville, NC 28803	0.062 acres 1/60 of 3.71 acres	0.0773%	0.01197%	0.02079%	n/a
(c.3) Leona Rose P. O. Box 106 Squire, WV 24884	0.062 acres 1/60 of 3.71 acres	0.0773%	0.01197%	0.02079%	n/a
(c.4) Ovella R. Griggs Heirs, Devisees, Successors or Assigns					
(c.4.1) Yvonne King 26 Joseph Gallaher Street Elkton, MD 21921	0.012 acres 1/300 of 3.71 acres	0.0155%	0.00239%	0.00416%	0.1139% HB2058
(c.4.2) Donald R. Sampson 50 Bridle Trail Pueblo, CO 81005	0.012 acres 1/300 of 3.71 acres	0.0155%	0.00239%	0.00416%	0.1139% HB2058
(c.4.3) Darvin G. Sampson 12 Cedar Ct. Newark, DE 19702	0.012 acres 1/300 of 3.71 acres	0.0155%	0.00239%	0.00416%	0.1139% HB2058
(c.4.4) Jerry L. Sampson 176 Razor Strap Road North East, MD 21901	0.012 acres 1/300 of 3.71 acres	0.0155%	0.00239%	0.00416%	0.1139% HB2058
(c.4.5) Kenneth Sampson 55 Brooks Lane Elkton, MD 21921	0.012 acres 1/300 of 3.71 acres	0.0155%	0.00239%	0.00416%	0.1139% HB2058
(c.5) Viola R. Holman 91 Bard Cameron Road Rising Sun, MD 21911	0.062 acres 1/60 of 3.71 acres	0.0773%	0.01197%	0.02079%	0.5695% HB2058
(c.6) Nona Bell R. Schuler Heirs, Devisees, Successors or Assigns					
(c.6.2) James Leffew 7928 W. Laura Street Dunnellon, FL 34433	0.009 acres 1/420 of 3.71 acres	0.0110%	0.00171%	0.00297%	0.0814% HB2058
(c.6.5) George Leffew 675 Wheatley Rd North East, MD 21901	0.009 acres 1/420 of 3.71 acres	0.0110%	0.00171%	0.00297%	0.0814% HB2058
(d) Osa N. Reedy Webb Heirs, Devisees, Successors or Assigns					
(d.1) Clyde Webb Heirs, Devisees, Successors, or Assigns					
(d.1.1) Beatrice Webb Heirs, Devisees, Successors, or Assigns					
(d.1.1.1) Ronald Lee Webb, Sr. 134 Chapel Branch Drive Hebron, MD 21830	0.046 acres 1/80 of 3.71 acres	0.0580%	0.00898%	0.01559%	0.4271% HB2058
(d.3) Victor C. Webb Heirs, Devisees, Successors, or Assigns					
(d.3.1) Grace Webb PO Box 908 Rising Sun, MD 21911-0908	0.046 acres 1/80 of 3.71 acres	0.0580%	0.00898%	0.01559%	n/a

Exhibit EE
Unit U-16
Docket # VGOB-93-0622-0381-05
List of Owners/Claimants with Royalty Split Agreements/Court Orders/HB2058

	Acres in Unit	Percent of Unit	Division of Interest in		Percent of Escrow
			1 East 15.4930%	2 East 26.8990%	
(d.4) Edith W. Parsons Heirs, Devisees, Successors or Assigns					
(d.4.1) Albert Moran, Jr. 565 Oxford Rd Lincoln University, PA 19352	0.015 acres 1/240 of 3.71 acres	0.0193%	0.00299%	0.00520%	0.1424% HB2058
(d.4.2) Richard Moran 124 Woodview Lane Oxford, PA 19363	0.015 acres 1/240 of 3.71 acres	0.0193%	0.00299%	0.00520%	0.1424% HB2058
(d.4.3) Patricia Todd 108 Carriage Drive Hockessin, DE 19707	0.015 acres 1/240 of 3.71 acres	0.0193%	0.00299%	0.00520%	0.1424% HB2058
(d.5) Hubert W. Webb Heirs, Devisees, Successors or Assigns					
(d.5.1) Trust for the Benefit of Ruth Webb <i>Trust terminated on her death (DOD 11/29/2013)</i>					
(d.5.1.1) Judith Coudon P.O. Box 878 Rising Sun, MD 21911	0.009 acres 1/400 of 3.71 acres	0.0116%	0.00180%	0.00312%	n/a
(d.5.1.2) Harold A. Webb 202 J Secretariat Drive Havre De Grace, MD 21078	0.009 acres 1/400 of 3.71 acres	0.0116%	0.00180%	0.00312%	n/a
(d.5.1.3) James H. Webb 21 Misty Meadow Drive Port Deposit, MD 21904	0.009 acres 1/400 of 3.71 acres	0.0116%	0.00180%	0.00312%	0.0854% HB2058
(d.5.1.4) Wayne M. Webb P.O. Box 365 Rising Sun, MD 21911	0.009 acres 1/400 of 3.71 acres	0.0116%	0.00180%	0.00312%	n/a
(d.7) Zeola W. Shupe Heirs, Devisees, Successors or Assigns					
(d.7.1) Gloria Poe 60 Holly Avenue Bear, DE 19701	0.009 acres 1/400 of 3.71 acres	0.0116%	0.00180%	0.00312%	0.0854% HB2058
(d.7.2) Linda S. Walden Heirs, Devisees, Successors, or Assigns					
(d.7.2.1) Billy Ray Walden 272 Sugar Pine Drive Middletown, DE 19709	0.009 acres 1/400 of 3.71 acres	0.0116%	0.00180%	0.00312%	0.0854% HB2058
(d.7.3) Constance Zebley 1390 Woodbine Rd Airville, PA 17302	0.009 acres 1/400 of 3.71 acres	0.0116%	0.00180%	0.00312%	n/a
(d.7.4) Mark S. Shupe 10A Buttonwood Ave New Castle, DE 19720	0.009 acres 1/400 of 3.71 acres	0.0116%	0.00180%	0.00312%	0.0854% HB2058
(d.8) Thelma W. Howell 27359 Shawnee Ct. Millsboro, DE 19966	0.046 acres 1/80 of 3.71 acres	0.0580%	0.00898%	0.01559%	n/a
(e) Hurley H. Reedy Heirs, Devisees, Successors or Assigns					
(e.1) Elmer Reedy 1470 Clayton Street Perryville, MD 21903	0.186 acres 1/20 of 3.71 acres	0.2319%	0.03592%	0.06237%	n/a

** NOTE: In order to resolve the CBM conflict, by Deed dated 06/20/03 (DB 574/427), Elmer Reedy conveys an undivided one-half (1/2) interest in the CBM Estate to H-W Financial, LLC.

Exhibit EE
Unit U-16
Docket # VGOB-93-0622-0381-05
List of Owners/Claimants with Royalty Split Agreements/Court Orders/HB2058

	Acres in Unit	Percent of Unit	Division of Interest in		Percent of Escrow
			1 East 15.4930%	2 East 26.8990%	
(e.2) Dorothy R. Sodolski 11501 Old St. Augustine Road #506 Jacksonville, FL 32257	0.186 acres 1/20 of 3.71 acres	0.2319%	0.03592%	0.06237%	n/a
<i>** NOTE: In order to resolve the CBM conflict, by Deed dated 07/03/03 (DB 581/221), Dorothy Sodolski conveys an undivided one-half (1/2) interest in the CBM Estate to H-W Financial, LLC.</i>					
(f) Sadie E. Cox	<i>Conveyed a 1/10th interest to Beatrice C. Stacy on 08/16/94 (DB 426/87)</i>				
(f.1) Beatrice C. Stacy Heirs, Devisees, Successors or Assigns					
(f.1.2) Ernest Harrison Cox Heirs, Devisees, Successors or Assigns	<i>pre-deceased</i>				
(f.1.2.1) Loretta Cox Christian 1109 #A Killdeer Rd PO Box 2914 McKinleyville, CA 95519-2914	0.018 acres 1/210 of 3.71 acres	0.0221%	0.00342%	0.00594%	0.1627% HB2058
(f.1.2.4) David Cox PO Box 1023 Capitan, NM 88316	0.018 acres 1/210 of 3.71 acres	0.0221%	0.00342%	0.00594%	0.1627% HB2058
(f.1.2.5) Virginia McCraw Heirs, Devisees, Successors or Assigns	<i>pre-deceased</i>				
(f.1.2.5.1) Natalie J. Carroll 3101 N Union St Independence, MO 64050	0.009 acres 1/420 of 3.71 acres	0.0110%	0.00171%	0.00297%	0.0814% HB2058
(f.1.2.5.2) Kenneth Brown, Jr. 6724 Sycamore Avenue Kansas City, MO 64133	0.009 acres 1/420 of 3.71 acres	0.0110%	0.00171%	0.00297%	0.0814% HB2058
(f.1.2.6) Hobert Cox Heirs, Devisees, Successors or Assigns	<i>pre-deceased</i>				
(f.1.2.6.1) Vivian F. Cox 60 Sycamore Drive North East, MD 21901	0.009 acres 1/420 of 3.71 acres	0.0110%	0.00171%	0.00297%	0.0814% HB2058
(f.1.2.6.2) Hobart E. Cox, Jr. 32 Colonial Circle North East, MD 21901	0.009 acres 1/420 of 3.71 acres	0.0110%	0.00171%	0.00297%	0.0814% HB2058
(f.1.2.7) Ernest H. Cox, Jr. 409 Anchorage Ct Newark, DE 19702	0.018 acres 1/210 of 3.71 acres	0.0221%	0.00342%	0.00594%	0.1627% HB2058
(f.1.3) Lee Cox Heirs, Devisees, Successors or Assigns	<i>pre-deceased</i>				
(f.1.3.3) Patty Salmons 15 Covington Drive Delbarton, WV 25670	0.031 acres 1/120 of 3.71 acres	0.0386%	0.00599%	0.01040%	0.2848% HB2058
(g) Ed Reedy Heirs, Devisees, Successors or Assigns					
(g.1) Ada B. Reedy Heirs, Devisees, Successors or Assigns					
(g.1.1) Ella Ruth Cook 2180 Heron Lake Dr., Unit 304 Punta Gorda, FL 33983	0.186 acres 1/20 of 3.71 acres	0.2319%	0.03592%	0.06237%	n/a

*** NOTE: In order to resolve the CBM conflict, by Deed dated 12/15/09 (Inst.# 100000071), Ella Ruth Cook conveys an undivided one-half (1/2) interest in the CBM Estate to H-W Financial, LLC.*

Exhibit EE
Unit U-16
Docket # VGOB-93-0622-0381-05
List of Owners/Claimants with Royalty Split Agreements/Court Orders/HB2058

	Acres in Unit	Percent of Unit	Division of Interest in		Percent of Escrow
			1 East 15.4930%	2 East 26.8990%	
(g.1.2) Ralph Reedy P.O. Box 330 Davin, WV 25617	0.186 acres 1/20 of 3.71 acres	0.2319%	0.03592%	0.06237%	n/a
(h) Maxie Z. Reedy Hurford Miller Heirs, Devisees, Successors or Assigns					
(h.1) Earl H. Hurford 261 Martins Corner Road Coatesville, PA 19320-1079	0.093 acres 1/40 of 3.71 acres	0.1159%	0.01796%	0.03119%	n/a
(2) Joseph H. Van Dyke Heirs, Devisees, Successors or Assigns					
(a) Sandi T. Vandyke 6187 Chester Dr Pensacola, FL 32526	0.148 acres 1/25 of 3.71 acres	0.1855%	0.02874%	0.04990%	n/a
(b) Jeffrey Vandyke 6187 Chester Dr Pensacola, FL 32526	0.148 acres 1/25 of 3.71 acres	0.1855%	0.02874%	0.04990%	n/a
(c) Timothy Joe Vandyke 868 Old Elk Neck Rd Elkton, MD 21921	0.148 acres 1/25 of 3.71 acres	0.1855%	0.02874%	0.04990%	n/a
(d) Joetta V. Ball 48 Plummer Dr., Apt. 731 North East, MD 21901	0.148 acres 1/25 of 3.71 acres	0.1855%	0.02874%	0.04990%	n/a
Total tract acres	2.4159				
Total tract percent	3.5265%				

Tract #5, 8.34 Acres

COAL OWNERSHIP

(1) H-W Financial, LLC <i>Oxy Tr 19 / Big Axe Tr 4 (91.00 acre tract)</i> P.O. Box 11000 Danville, VA 24543	8.34 acres	10.4250%	1.61515%	2.80422%	n/a
--	------------	----------	----------	----------	-----

***NOTE: The CBM ownership was adjudicated to the prevailing plaintiff Bill Ratliff, et ux. under Chancery Case No. 187-00, executed 12/23/02 (DB 42-150) and by the Supreme Court of Virginia decided 03/05/04. Royalties are to be paid 100% to the prevailing planiff.*

OIL & GAS OWNERSHIP

(1) Bill Ratliff, et ux. 8771 Garden Creek Road Oakwood, VA 24631	8.34 acres	10.4250%	1.61515%	2.80422%	n/a
---	------------	----------	----------	----------	-----

***NOTE: The CBM ownership was adjudicated to the prevailing plaintiff Bill Ratliff, et ux. under Chancery Case No. 187-00, executed 12/23/02 (DB 42-150) and by the Supreme Court of Virginia decided 03/05/04. Royalties are to be paid 100% to the prevailing planiff.*

TOTAL CONFLICTS RESOLVED:

Acreeage in Unit	30.4129	
Percentage of Unit		41.3832%

**Exhibit J
Unit U16 Escrow Account Reconciliation
VGOB 93-0622-0381**

CNX Deposit Information		
Check Date	Check Number	Total
		\$0.00
		\$0.00

Total Deposited	\$72,283.75
01 Disbursement	-\$56,609.03
02 Disbursement	-\$1,185.64
03 Disbursement	-\$481.12
04 Disbursement	(\$3,547.69)
Interest & Fees	\$18,441.18
Grand Total	\$28,901.45
July 2019 FB&T balance	\$28,928.72
FB&T Difference	\$27.27

Escrow Bank Data													Running Balance	Difference
Date	Escrow Royalty Deposits	Income	\$ Mrket Int	CDARS Int	Fees	Distributions	Corrections	Audit Costs	Gain/Loss	Royalty Bonus	Total Int. and Fees	Bank Balance		
6/30/2019	\$0.00		\$14.23	\$0.00	(\$2.41)	\$0.00	\$0.00	\$0.00			\$11.82	\$28,917.67	\$28,890.40	\$27.27
7/31/2019	\$0.00		\$13.46	\$0.00	(\$2.41)	\$0.00	\$0.00	\$0.00			\$11.05	\$28,928.72	\$28,901.45	\$27.27
Total											\$18,441.18			

**Inactive unit paying under VP85GU3

SUPPLEMENTAL AFFIDAVIT OF MAILING—COAL OWNER

COMMONWEALTH OF VIRGINIA
COUNTY OF **BUCHANAN**


Applicant: CNX Gas Company LLC
Relief Sought: Disbursement/Dismissal for Unit U16
VGOB: 93-0622-0381-04

I, Anita D. Duty, being first duly sworn on oath, depose and say:

1. I am the Pooling Supervisor for CNX Land LLC, and I am authorized to submit this Affidavit on behalf of the Applicant CNX Gas Company LLC.

2. I affirm that the coal owner(s) in this Unit was properly noticed under Va. Code Ann. 45.1-361-22:2 on **September 29, 2015**. See annexed Certificate of Notice and coal owner notice form letter example.


3. **Harrison-Wyatt, LLC (now H-W Financial LLC)** should be dismissed as Respondent/coal claimant for failure to timely provide evidence of a relevant proceeding or agreement.



Anita D. Duty
Pooling Supervisor
for CNX Land LLC

STATE OF VIRGINIA
COUNTY OF TAZEWELL, TO-WIT:

TAKEN, SUBSCRIBED AND SWORN to before me this 4th day of August, 2016.



Notary Public

My commission expires: 12/31/2019



CERTIFICATION OF NOTICE
CNX Gas Company LLC

Unit U15 & U16
VGOB 93-0622-0380 & 93-0622-0381-03
Coal dismissal

Last Name	First Name	MAILED	RECEIPT #	RECEIVED
Harrison-Wyatt, LLC (coal Owner)		9/29/15	70151520000353336136	10/1/2015

SENDER: COMPLETE THIS SECTION

COMPLETE THIS SECTION ON DELIVERY

- Complete items 1, 2, and 3.
- Print your name and address on the reverse so that we can return the card to you.
- Attach this card to the back of the mailpiece, or on the front if space permits.

1. Article Addressed to:

Harrison Wyatt LLC
 PO Box 11000
 Danville, VA 24543



9590 9403 0698 5198 3258 89

2. Article Number (Domestic Mail, Registered Mail)

7015 1520 0003 5333 6136

A. Signature

[Handwritten Signature]

- Agent
- Addressee

B. Received by (Printed Name)

LONDON WYATT

C. Date of Delivery

10-15

- D. Is delivery address different from item 1? Yes
- If YES, enter delivery address below: No

3. Service Type

- Adult Signature
- Adult Signature Restricted Delivery
- Certified Mail
- Certified Mail Restricted Delivery
- Collect on Delivery
- Collect on Delivery Restricted Delivery
- Mail Restricted Delivery
- Priority Mail Express®
- Registered Mail™
- Registered Mail Restricted Delivery
- Return Receipt for Merchandise
- Signature Confirmation
- Signature Confirmation Restricted Delivery

TK, 17, 18 HB

Domestic Mail



CNX Gas Company LLC
 PO Box 570
 Pounding Mill, VA 24637
 Phone: (724) 485-3600

Date

«FNAME» «LNAME»
 «Attention_Line»
 «Street_Address»
 «City»«State»«Zip»
COAL OWNERS

RE: Unit _____
 Miscellaneous Petition for Disbursement from Escrow

Dear Property Owner,

House Bill 2058 was signed by the Governor and became law effective July 1, 2015. This new law requires the Virginia Gas and Oil Board to disburse monies placed in escrow because of conflicting claims (between coal owners and oil and gas owners) to coalbed methane gas royalties to the oil and gas owners of the tracts in this Unit.

In general, under this new law escrowed funds are to be paid to oil and gas owners unless the coal owner(s) provides the operator CNX and the Division of Gas and Oil "with evidence of a proceeding" [as in a court case] "or an agreement." The new law gives coal owners/coal claimants 45 days from the date you get this letter to provide that evidence.

Enclosed herewith please find a copy of the 45 day Notice of Filing. Please read the Notice carefully to be sure you understand that you have 45 days to provide evidence to the operator CNX Gas Company LLC at the address above **and** the Division of Gas and Oil at PO Draw 159, Lebanon, VA 24266

In order to help us keep our records current and to make sure you receive all correspondence and notices promptly, please notify us of any address change at the address above.

Sincerely,

Anita Duty
 Pooling Supervisor

Enclosure(s)