

BEFORE THE VIRGINIA GAS AND OIL BOARD

Applicant: EnerVest Operating, LLC)
)
Relief Sought: Well Location Exception)
Well Number Well No. V-537558)Docket Number
)VGOB-19-0618-4217
)
Legal Description: Stephen C. Gose T-649 Tract)
85.00 acres, more or less)
Caney Ridge Quadrangle)
Kenady District)
Dickenson County, Virginia)

APPLICATION

1. Parties:

1.1 Applicant herein is EnerVest Operating, LLC, whose address for the purposes hereof is 408 West Main Street, Abingdon, Virginia 24210, Telephone: (276) 628-9001. The attorney for Applicant is Timothy E. Scott, whose address is 135 West Main Street, Suite 200, Kingsport, Tennessee, 37660, Telephone: (423) 247-9376.

1.2 Applicant is the owner of the right to develop and produce oil and gas from all formations, from surface to total depth drilled in accordance with the permit submitted by applicant and located within the Kenady District of Dickenson County, Virginia, and underlying the lands depicted at Exhibit "A-1" attached hereto and made a part hereof and to appropriate the oil and gas produced therefrom.

2. Allegation of Facts:

2.1 Applicant has proposed a plan of development and operation of the formations underlying the drilling unit involved herein and depicted at Exhibit "A-1" and has proposed to commence such plan of development and operation of such unit by a conventional gas well, designated as Well Number V-537558, to be drilled upon the lands involved herein so as to produce oil and gas from such unit.

2.2 That the unit depicted at Exhibit "A" hereof is subject to statewide spacing as provided under Virginia Code Annotated Section 45.1-361.17 (A) (2). This section provides that "wells drilled in search of gas shall not be located closer than 2500 feet to any other well completed in the same pool." In consideration of all known conditions, it is the opinion of the Applicant that such distance limitation is not feasible for the unit described in Exhibit "A," because there is no legal location.

2.3 That to prevent waste, protect correlative rights, and provide for the maximum safe recovery of the mineral resources underlying the Commonwealth, the Board should allow for an exception to the distance limitation and statewide spacing.

2.4 That the proposed well, at the location requested by Applicant, is necessary to effectively and efficiently drain a portion of the common sources of supply (reservoir) underlying the unit described at Exhibit "A-1" which cannot be adequately and efficiently drained without an exception to the distance limitations and spacing rules.

2.5 The drilling unit involved herein is a circle having a radius of 1250 feet from the proposed well bore to be located 7,355 feet West of Longitude Line 82 degrees 27 minutes and 30 seconds and 7,295 feet South of the Latitude Line 37 degrees 05 minutes 00 seconds (Virginia State Plane North 3,571,158.25 and East 10,320,989.72) in the Caney Ridge Quadrangle, Dickenson County, Virginia.

2.6 That EnerVest Operating, LLC, Well No. V-537557 lies 2,379 feet North 31 degrees 15 minutes East of proposed Well No. V-537558 and EnerVest Operating, LLC, Well No. V-530377 lies 2,093 feet South 83 degrees 51 minutes East of proposed Well No. V-537558.


2.7 That proposed Well No. V-537558 is located on the Stephen C. Gose T-649 85.00-acre Tract and Applicant anticipates producing from the formations listed on Exhibit "A-2" from surface to total depth drilled, 5,589 feet.

3. Legal Authority: The relief sought by this Application is authorized by Virginia Code Annotated § 45.1-361.17.

4. Relief Sought: Applicant requests the Virginia Gas and Oil Board to enter an order to enable Well No. V-537558 to be drilled as depicted on the plat attached as Exhibit "A" and that Applicant be granted the right to produce these formations which appear on the well work permit submitted to the Inspector.

DATED this the 17th day of May, 2019.


ENERVEST OPERATING, LLC



Timothy E. Scott

VERIFICATION

The foregoing Application to the best of my knowledge, information and belief is true and correct.



Timothy E. Scott

VIRGINIA

VIRGINIA GAS AND OIL BOARD
DEPARTMENT OF MINES, MINERALS, AND ENERGY
LEBANON, VIRGINIA

DOCKET NUMBER: VGOB-19-0618-4217

APPLICANT: EnerVest Operating, LLC

RELIEF SOUGHT: WELL LOCATION EXCEPTION
Va. Code Ann. § 45.1-361.17

WELL NO.: V-537558


LEGAL DESCRIPTION: Stephen C. Gose T-649 Tract)
85.00-acres, more or less)
Caney Ridge Quadrangle)
Kenady District)
Dickenson County, Virginia)

NOTICE OF HEARING

TO: See Exhibit B

Notice is hereby given that the Applicant in this cause is requesting the Virginia Gas and Oil Board to authorize the drilling of the proposed well to produce formations from surface to total depth drilled as set forth in the attached application.

Notice is further given that this matter is set for hearing before the Virginia Gas and Oil Board on the 18th day of June, 2019, at 9:00 a.m. at the Russell County Office Building, Highland Drive, Lebanon, Virginia, at which time and place all interested persons may appear and be heard. Any questions concerning said hearing may be directed to the Virginia Gas and Oil Board, State Gas and Oil Inspector, Department of Mines, Minerals and Energy, 135 Highland Drive, Lebanon, Virginia 24266 (276) 415-9650.




Timothy E. Scott
135 West Main Street, Suite 200
Kingsport, Tennessee 37660
(423) 247-9376

CERTIFICATE OF SERVICE

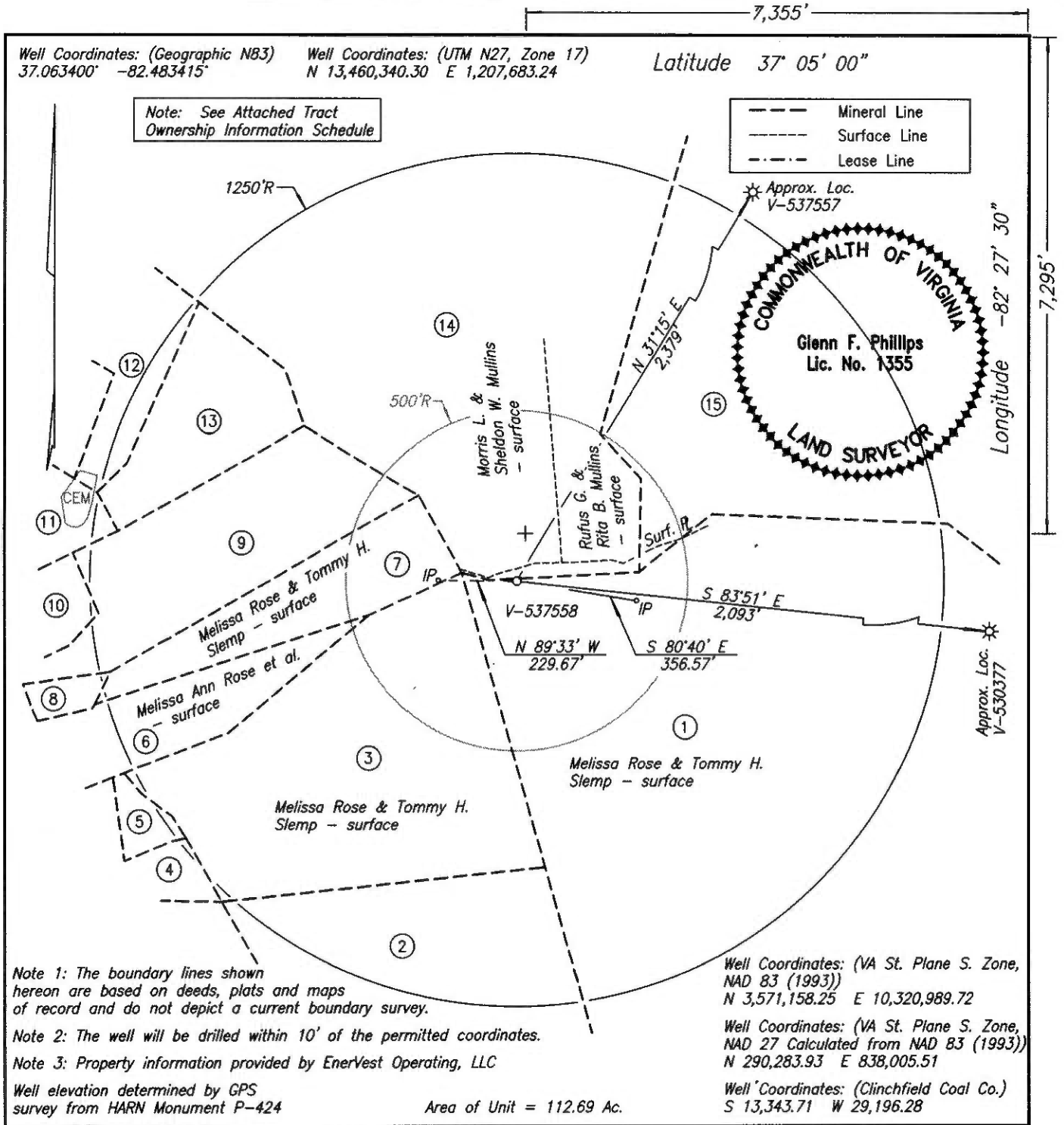
I, Timothy E. Scott, counsel for EnerVest Operating, LLC, hereby certify that I have this day caused the foregoing notice and application to be served upon the parties listed herein, at their address, by certified mail, return receipt requested.

Dated this the 17th day of June, 2019.



Timothy E. Scott

Exhibit A
V-537558
Docket Number: 19-0618-4217



WELL LOCATION PLAT NORA GRID BJ-19

COMPANY EnerVest Operating, LLC WELL NAME AND NUMBER V-537558
 TRACT NO. T-649 ELEVATION 2,046.85' QUADRANGLE Caney Ridge
 COUNTY Dickenson DISTRICT Kenady SCALE 1" = 400' DATE 5-8-2019

This Plat is a new plat ; an updated plat ; or a final location plat
 + Denotes the location of a well on United States topographic Maps, scale 1 to 24,000, latitude and longitude lines being represented by border lines as shown.

~~Licensed Professional Engineer or Licensed Land Surveyor~~

**Glenn F
Phillips**

Digitally signed by Glenn F Phillips
 DN: c=US, o=GLENN F. PHILLIPS
 COMPANY P.C.,
 ou=A01427D00000166C60032B20
 0006EA8, cn=Glenn F Phillips
 Date: 2019.05.14 09:13:50 -0400'

Exhibit A
V-537558
Docket Number: 19-0618-4217

V-537558 PLAT
TRACT OWNERSHIP INFORMATION SCHEDULE
5/8/2019

1. T-649
Stephen C. Gose
85 Acres
ACIN LLC - coal
Paramont Contura, LLC - coal lessee
WBRD LLC - coal
Dickenson-Russell Contura, LLC - coal lessee
EnerVest Energy Institutional Fund XIV-A, L.P., EnerVest Energy Institutional Fund XIV-A1, L.P., &
EnerVest Energy Institutional Fund XIV-WIC, L.P. - oil & gas
Gas 31.06 Ac. 27.56%
2. Unleased
Melissa Rose & Tommy H. Slemp, 50% ea. - oil & gas
6 Ac. (Tr. 1) & 11 Ac. (Tr. 2)
Gas 6.21 Ac. 5.51%
3. DI-27
D. A. J. Mullins
149.852 Acres
ACIN LLC - coal
Paramont Contura, LLC - coal lessee
Unleased
Melissa Rose & Tommy H. Slemp, 50% ea. - oil & gas
18 Acres
Gas 15.39 Ac. 13.66%
4. Unleased
Wanda Kiser - oil & gas
7.22 Ac. (P/O 8 Acres)
Gas 0.04 Ac. 0.04%
5. Unleased
Wanda Kiser - oil & gas
0.78 Acres
Gas 0.07 Ac. 0.06%
6. DI-27
D. A. J. Mullins
149.852 Acres
ACIN LLC - coal
Paramont Contura, LLC - coal lessee
Unleased
Melissa Ann Rose, Tammy Lynn Dotson,
Regina Darlene Couch & Tommy Lee Slemp,
25% ea. - oil & gas
ALL SUBJECT TO LIFE ESTATE OF Tom Haburn Slemp, their father
2.7 Acres
Gas 2.62 Ac. 2.32%
7. DI-27
D. A. J. Mullins
149.852 Acres
ACIN LLC - coal
Paramont Contura, LLC - coal lessee
Unleased
Melissa Rose & Tommy H. Slemp, 50% ea. - oil & gas
4.5 Ac. (Tr. 5)
Gas 4.39 Ac. 3.90%

Exhibit A
V-537558

Docket Number: 19-0618-4217

- 8 . Unleased
Melissa Rose & Tommy H. Slemp, 50% ea. - oil & gas
0.55 Ac. (Tr. 4)
Gas 0.02 Ac. 0.02%
- 9 . DI-27
D. A. J. Mullins
149.852 Acres
ACIN LLC - coal
Paramont Contura, LLC - coal lessee
Unleased
Haburn Slemp Heirs, Beatrice S. Mullins Heirs &
Judge Slemp Heirs, 33 1/3% ea. - oil & gas
P/O 18 Acres
Gas 7.15 Ac. 6.34%
- 10 . Unleased
Nina Sue Farmer - oil & gas
2 Acres
Gas 0.02 Ac. 0.02%
- 11 . Unleased
Gary Wendell Mullins - oil & gas
4 Acres
Gas 0.13 Ac. 0.12%
- 12 . Unleased
Matthew Keith - oil & gas
3.46 Acres, P/O 4.96 Acres
Gas 0.69 Ac. 0.61%
- 13 . Unleased
Nina Sue Farmer - oil & gas
4.5 Acres
Gas 4.25 Ac. 3.77%
- 14 . T2-102
S. C. Gose
75 Acres
ACIN LLC - coal
Paramont Contura, LLC - coal lessee
WBRD LLC - coal
Dickenson-Russell Contura, LLC - coal lessee
EnerVest Energy Institutional Fund XIV-A, L.P., EnerVest Energy Institutional Fund XIV-A1, L.P., &
EnerVest Energy Institutional Fund XIV-WIC, L.P. - oil & gas
Gas 25.74 Ac. 22.84%
- 15 . T-648
Stephen Gose
526 Acres
ACIN LLC - coal
Paramont Contura, LLC - coal lessee
WBRD LLC - coal
Dickenson-Russell Contura, LLC - coal lessee
EnerVest Energy Institutional Fund XIV-A, L.P., EnerVest Energy Institutional Fund XIV-A1, L.P., &
EnerVest Energy Institutional Fund XIV-WIC, L.P. - oil & gas
Gas 14.91 Ac. 13.23%

Exhibit "B"
Docket Number: 19-0618-4217

DEPTH -

5,589'

Dickenson-Russell Coal Company
Maxxim Shared Services, LLC
Attn: Steve Smith
5703 Crutchfield Drive
Norton, VA 24273

ALPHA Land & Reserves, LLC
Attn: Steve Smith
5703 Crutchfield Drive
Norton, VA 24273

WBRD LLC
Chad Mooney
5260 Irwin Road
Huntington, WV 25705-3247

ACIN LLC
Chad Mooney
5260 Irwin Road
Huntington, WV 25705-3247

Melissa Rose
7264 Coeburn Rd
Coeburn, VA 24230

Tommy H. Slemp
339 Tempes Br
Coeburn, VA 24230

Wanda Kiser
371 Tempes Br
Coeburn, VA 24230

Tammy Lynn Dotson
5400 Pole Bridge Rd
Wise, VA 24293

Regina Darlene Couch
10636 Coeburn Mtn Rd
Wise, VA 24293

Haburn Slemp Heirs
Unknown

Beatrice S. Mullins Heirs

Exhibit B
V-537558
Docket Number: 19-0618-4217

Unknown

Judge Slemp Heirs

Unknown

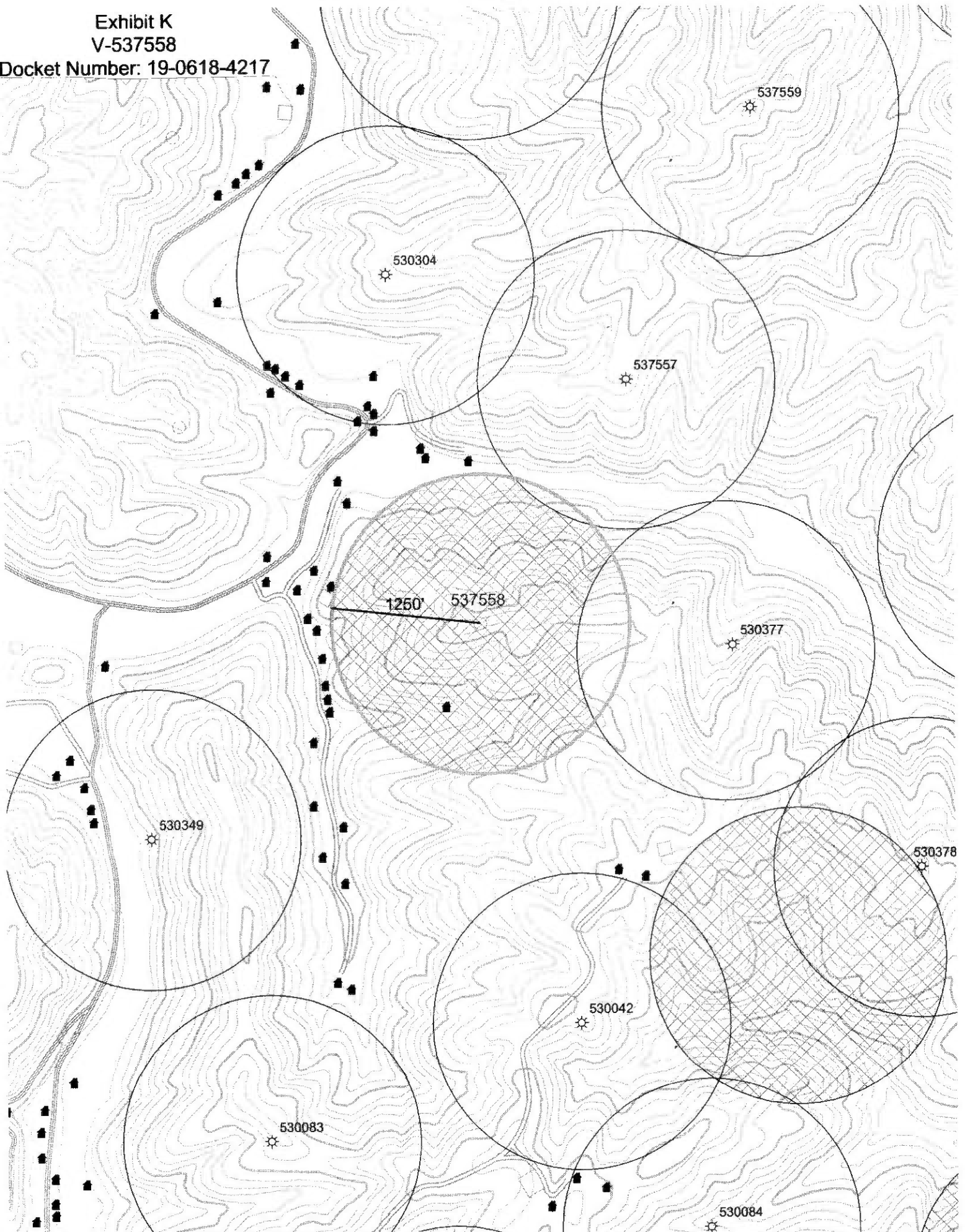
Nina Sue Farmer
4009 Coeburn Rd
Coeburn, VA 24230

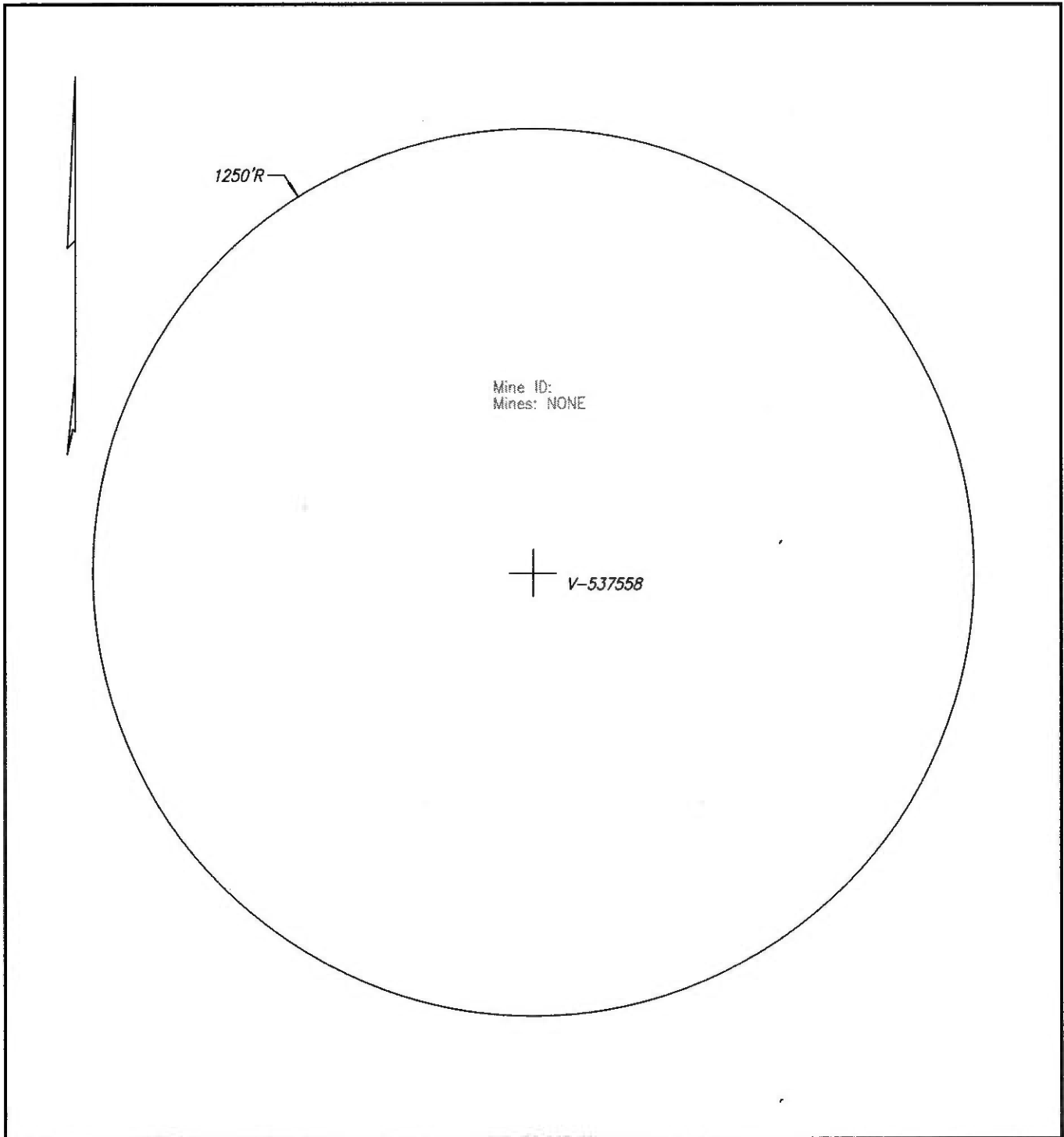
Gary Wendell Mullins
120 Independence Dr
Coeburn, VA 24230

Matthew Keith
260 Independence Dr
Coeburn, VA 24230

Location -

The well site is situated approximately 1,550 feet Northeast of the Intersection of Virginia Route 634 and Slemp Hollow Road and approximately 9,700 feet Southeast of Hibbits Gap in Dickenson County, Virginia.





WELL & MINE LOCATION MAP NORA GRID BJ-19

COMPANY EnerVest Operating, LLC WELL NAME AND NUMBER V-537558
QUADRANGLE Caney Ridge PERMIT NO. _____ SCALE 1" = 400' DATE 5-6-2019

NOTE: The mine locations are approximate locations taken from downloaded DMME data.
The maps are to be used for anticipated drilling hazards only.