

**BEFORE THE VIRGINIA GAS AND OIL BOARD**

**PETITIONER:** Pocahontas Gas LLC

**DIVISION OF GAS AND OIL**

**DOCKET NO:** VGOB 04-1116-1358-03

**RELIEF SOUGHT: (1) DISBURSEMENT FROM ESCROW REGARDING TRACT(S) A portion of 1B, A portion of 3, A portion of 4A (2) AND AUTHORIZATION FOR DIRECT PAYMENT OF ROYALTIES (3) AND DISMISSAL OF COAL OWNERS PURSUANT TO CODE OF VIRGINIA SECTION 45.1-361.22:2.**

**HEARING DATE:** June 18, 2019

**DRILLING UNIT:** AX99

**BUCHANAN COUNTY, VIRGINIA**

**PETITION FOR ORDER OF DISBURSEMENT OF ESCROW FUNDS**

**1. Petitioner and its counsel**

Petitioner is Pocahontas Gas LLC, PO Box 570, Pounding Mill, VA 24637, 276-596-5075.  
Petitioner's counsel is Mark A. Swartz, Hillard & Swartz, LLP, 122 Capital Street, Suite 201,  
Charleston, WV 25301.

**2. Relief Sought**

(1) the disbursement of escrowed funds heretofore deposited with the Board's Escrow Agent, attributable to a portion of Tracts 1B, a portion of 3, and a portion of 4A, as depicted upon the annexed table; and (2) authorization to begin paying royalties directly to H-W Financial LLC, Clayton Shortridge, Mabel Mullins, Margaret Whited, Elizabeth Walls, Robin Barton, Jason Ratliff, Wesley Ratliff, Edward Vandyke, Geneva Mullins, Burette Ratliff, Larry McGinnis, Kathy McGinnis Viars, Billy Mahone Hibbitts II, Raymond Hibbitts, Robert Britton Hibbitts, Kyla Evans, Barrett Hibbitts, Rhonda Whitt, Sandra Vandyke, David Allen Sage, Cheryl Fleet, Karen Childress, Susan Pruitt, Billy Linville Sage, Phyllis Stiltner, William James Caudill, Kaysi Elizabeth Cordle, Brian Scott Cordle, Tommy Lee Snyder, Ruby Belcher, Valerie Marie Sparks, Tammy Jo Sparks, Heddy Lynn Daniel, Kimberly Belcher, Tammy Michelle Justus, Keith Teele, Danielle Teele, Holly Jean Wagner, Pamela Santella, Patricia Miles, Jack Russell Collins, Danny R. Collins, Mary Collins, Robert M. Hibbitts, Phyllis Kiepke, Playford Akers Jr., Laura Easley, Lisa Friedman, Jennifer Price, Mary B. Bell, Barry Alan Noll, Sharon Katz, Michael Lester, John Cochrane, Jerline Davis, General Mack Arthur Fields, Carol Victoria Sturgill, Charles Dewey Fields, Clyde Davis Jr., David J. Davis, Earnest Dean Davis, Subbie Wilder, Marsha Davis, Gabriel Davis, William C. Davis, Daniel L. Davis, Gerald Skaggs, Wynell Chance Brantley, Toby York, Billie Davis Kuhn, Margie Shortridge, John S. Davis, Mary Struzenburg, Pam Duncan, Grace Duncan, Darlene Deaner, Wanda Littrell, Deborah Stewart, Sharon Powers, James Aesque, Kenneth Shepherd, Walter Siders, Lorraine Wyatt, Loretta Sellers, Judy Baughman, Ira C. Keen, Linda Sue Christian, Bobby Edmond Keen, Brenda Church, Glenna Stevens, Lillian Joyce Hurley, Marjorie Stiltner, Darrell C. Keen, Connie Looney, Timothy Keen, Jerline Hendrix, Jerry E. Keen, Dewey Ray Keen, Lawrence Davis, Donna Ledford, Roberta Green, Ollie Dudley, Melissa Wellman, Ruby Greer, Luther L. Wellman, Joy Cloney, Chester Wellman, Sheila Carty, Debbie Sturgeon, Jeffrey Sturgeon, Ethel Lester, Arnold Sturgeon, Wanda Stiltner, Crystal Blackburn, Tammy Blackburn, Sherry Hardin, Glenda C. Brown, Larry E. Stiltner, Terry W. Stiltner, Charles Edward Sturgeon, Elizabeth Ann Sturgeon, Ronald Sturgeon, Rita Sturgeon, Parris Sturgeon, Alexandra Sigmon, Dorothy Jean Looney, Paula Ohlinger, Melissa Shortridge, Archie Stiltner, Fredia Davis, Sandra Tackett, Loeita Lambert, Edward Tiller, Christa Hess, Ronnie Tiller, Lena Sutarka, Lamona Heck Roach, Julia Sanders O'Quinn, Dave Sanders, Shirley Sanders, Harley Sanders, Joyce Renee Wallace, Evelyn M. Calhoun, Jerri Vance, Timothy Sanders, and Allen Sanders; (3) Dismissal of Coal Owner: H-W Financial LLC.

### **3. Legal Authority**

Va. Code Ann. § 45.1-361.1 et seq., 4 VAC 25-160-140., and relevant Virginia Gas and Oil Board Orders ("Board") heretofore promulgated pursuant to law.

### **4. Type of Well(s)**

Coalbed Methane

### **5. Factual basis for relief requested**

a. H-W Financial LLC and Dorothy Jean Looney, Dave Sanders, Shirley Sanders (heir of Norman Sanders), Joyce Wallace, Evelyn Calhoun, Jerri Vance, and Timothy Sanders (heirs of James C. Sanders) have entered into royalty split agreement(s). Said royalty split agreement(s) allow the Applicant and Designated Operator to pay royalties directly to the persons identified in Exhibit EE.

b. Clayton Shortridge, Mabel Mullins, Margaret Whited, Elizabeth Walls, Robin Barton, Jason Ratliff, Wesley Ratliff, Edward Vandyke, Geneva Mullins, Burette Ratliff, Larry McGinnis, Kathy McGinnis Viars, Billy Mahone Hibbitts II, Raymond Hibbitts, Robert Britton Hibbitts, Kyla Evans, Barrett Hibbitts, Rhonda Whitt, Sandra Vandyke, David Allen Sage, Cheryl Fleet, Karen Childress, Susan Pruitt, Billy Linville Sage, Phyllis Stiltner, William James Caudill, Kaysi Elizabeth Cordle, Brian Scott Cordle, Tommy Lee Snyder, Ruby Belcher, Valerie Marie Sparks, Tammy Jo Sparks, Heddy Lynn Daniel, Kimberly Belcher, Tammy Michelle Justus, Keith Teele, Danielle Teele, Holly Jean Wagner, Pamela Santella, Patricia Miles, Jack Russell Collins, Danny R. Collins, Mary Collins, Robert M. Hibbitts, Phyllis Kiepke, Playford Akers Jr., Laura Easley, Lisa

Friedman, Jennifer Price, Mary B. Bell, Barry Alan Noll, Sharon Katz, Michael Lester, John Cochrane, Jerline Davis, General Mack Arthur Fields, Carol Victoria Sturgill, Charles Dewey Fields, Clyde Davis Jr., David J. Davis, Earnest Dean Davis, Subbie Wilder, Marsha Davis, Gabriel Davis, William C. Davis, Daniel L. Davis, Gerald Skaggs, Wynell Chance Brantley, Toby York, Billie Davis Kuhn, Margie Shortridge, John S. Davis, Mary Struzenburg, Pam Duncan, Grace Duncan, Darlene Deaner, Wanda Littrell, Deborah Stewart, Sharon Powers, James Aesque, Kenneth Shepherd, Walter Siders, Lorraine Wyatt, Loretta Sellers, Judy Baughman, Ira C. Keen, Linda Sue Christian, Bobby Edmond Keen, Brenda Church, Glenna Stevens, Lillian Joyce Hurley, Marjorie Stiltner, Darrell C. Keen, Connie Looney, Timothy Keen, Jerline Hendrix, Jerry E. Keen, Dewey Ray Keen, Lawrence Davis, Donna Ledford, Roberta Green, Ollie Dudley, Melissa Wellman, Ruby Greer, Luther L. Wellman, Joy Cloney, Chester Wellman, Sheila Carty, Debbie Sturgeon, Jeffrey Sturgeon, Ethel Lester, Arnold Sturgeon, Wanda Stiltner, Crystal Blackburn, Tammy Blackburn, Sherry Hardin, Glenda C. Brown, Larry E. Stiltner, Sharlene Stiltner, Charles Edward Sturgeon, Elizabeth Ann Sturgeon, Ronald Sturgeon, Rita Sturgeon, Parris Sturgeon, Alexandra Sigmon, Paula Ohlinger, Melissa Shortridge, Archie Stiltner, Fredia Davis, Sandra Tackett, Loeita Lambert, Edward Tiller, Christa Hess, Ronnie Tiller, Lena Sutarka, Lamona Heck Roach, Julia Sanders O'Quinn, Dave Sanders, Harley Sanders, and Allen Sanders are the gas claimants in Tract(s) a portion of 1B, a portion of 3, and a portion of 4A. As such, Clayton Shortridge, Mabel Mullins, Margaret Whited, Elizabeth Walls, Robin Barton, Jason Ratliff, Wesley Ratliff, Edward Vandyke, Geneva Mullins, Buretta Ratliff, Larry McGinnis, Kathy McGinnis Viars, Billy Mahone Hibbitts II, Raymond Hibbitts, Robert Britton Hibbitts, Kyla Evans, Barrett Hibbitts, Rhonda Whitt, Sandra Vandyke, David Allen Sage, Cheryl Fleet, Karen Childress, Susan Pruitt, Billy Linville Sage, Phyllis Stiltner, William James Caudill, Kaysi Elizabeth Cordle, Brian Scott Cordle, Tommy Lee Snyder, Ruby Belcher, Valerie Marie Sparks, Tammy Jo Sparks, Heddy Lynn Daniel, Kimberly Belcher, Tammy Michelle Justus, Keith Teele, Danielle Teele, Holly Jean Wagner, Pamela Santella, Patricia Miles, Jack Russell Collins, Danny R. Collins, Mary Collins, Robert M. Hibbitts, Phyllis Kiepkke, Playford Akers Jr., Laura Easley, Lisa Friedman, Jennifer Price, Mary B. Bell, Barry Alan Noll, Sharon Katz, Michael Lester, John Cochrane, Jerline Davis, General Mack Arthur Fields, Carol Victoria Sturgill, Charles Dewey Fields, Clyde Davis Jr., David J. Davis, Earnest Dean Davis, Subbie Wilder, Marsha Davis, Gabriel Davis, William C. Davis, Daniel L. Davis, Gerald Skaggs, Wynell Chance Brantley, Toby York, Billie Davis Kuhn, Margie Shortridge, John S. Davis, Mary Struzenburg, Pam Duncan, Grace Duncan, Darlene Deaner, Wanda Littrell, Deborah Stewart, Sharon Powers, James Aesque, Kenneth Shepherd, Walter Siders, Lorraine Wyatt, Loretta Sellers, Judy Baughman, Ira C. Keen, Linda Sue Christian, Bobby Edmond Keen, Brenda Church, Glenna Stevens, Lillian Joyce Hurley, Marjorie Stiltner, Darrell C. Keen, Connie Looney, Timothy Keen, Jerline Hendrix, Jerry E. Keen, Dewey Ray Keen, Lawrence Davis, Donna Ledford, Roberta Green, Ollie Dudley, Melissa Wellman, Ruby Greer, Luther L. Wellman, Joy Cloney, Chester Wellman, Sheila Carty, Debbie Sturgeon, Jeffrey Sturgeon, Ethel Lester, Arnold Sturgeon, Wanda Stiltner, Crystal Blackburn, Tammy Blackburn, Sherry Hardin, Glenda C. Brown, Larry E. Stiltner, Sharlene Stiltner, Charles Edward Sturgeon, Elizabeth Ann Sturgeon, Ronald Sturgeon, Rita Sturgeon, Parris Sturgeon, Alexandra Sigmon, Paula Ohlinger, Melissa Shortridge, Archie Stiltner, Fredia Davis, Sandra Tackett, Loeita Lambert, Edward Tiller, Christa Hess, Ronnie Tiller, Lena Sutarka, Lamona Heck Roach, Julia Sanders O'Quinn, Dave Sanders, Harley Sanders, and Allen Sanders are entitled to 100% of the CBM royalties now in escrow and as may be hereafter payable. See Va. Code Ann. § 45.1-361.22:2.A.

c. That Pocahontas Gas LLC (formerly CNX Gas Company LLC) has given the notice(s) required by § 45.1-361.22:2.A to all conflicting claimants identified in the above referenced pooling Order and any supplemental Orders pertaining thereto.

d. That none of the conflicting claimants noticed have provided, within 45 days of the notice(s) given as provided in b. above, the Board, its designated agent the Director of the Division of Gas and Oil, the Operator and/or the Applicant evidence of either an agreement regarding the escrowed funds/royalties or a proceeding regarding same.

e. That a detailed accounting in accordance with the applicable provisions of § 45.1-361.22 is submitted herewith and identified as Exhibit J.

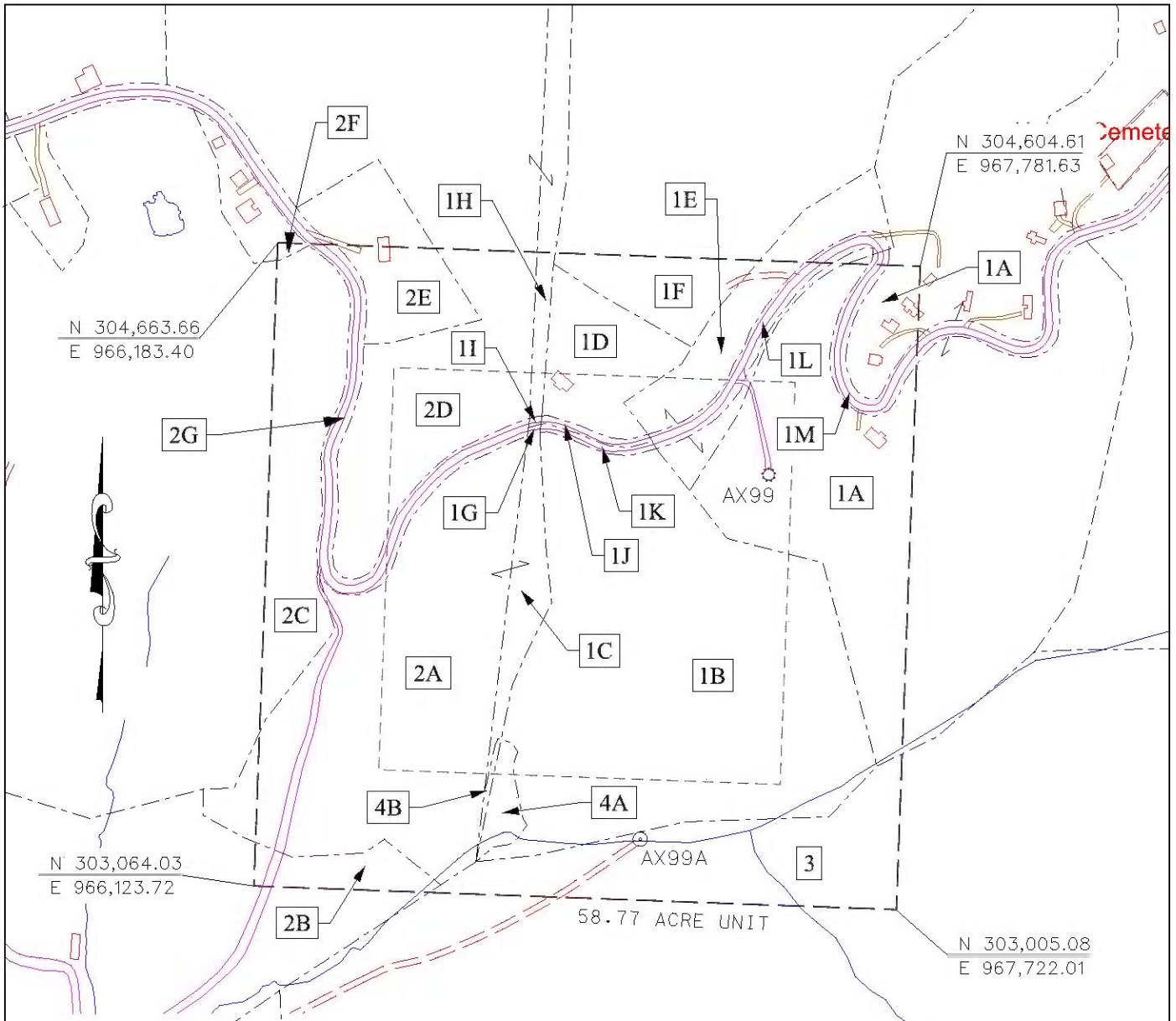
f. That an Exhibit identified as Table 1 is annexed hereto, and it specifies how the disbursement (s) is to be calculated and paid by the escrow agent.

g. That Va. Code Ann. § 45.1-361.22:2.A. further provides that the Operator shall pay such

royalties as may hereafter be payable directly to the gas claimant(s) Clayton Shortridge, Mabel Mullins, Margaret Whited, Elizabeth Walls, Robin Barton, Jason Ratliff, Wesley Ratliff, Edward Vandyke, Geneva Mullins, Burette Ratliff, Larry McGinnis, Kathy McGinnis Viars, Billy Mahone Hibbitts II, Raymond Hibbitts, Robert Britton Hibbitts, Kyla Evans, Barrett Hibbitts, Rhonda Whitt, Sandra Vandyke, David Allen Sage, Cheryl Fleet, Karen Childress, Susan Pruitt, Billy Linville Sage, Phyllis Stiltner, William James Caudill, Kaysi Elizabeth Cordle, Brian Scott Cordle, Tommy Lee Snyder, Ruby Belcher, Valerie Marie Sparks, Tammy Jo Sparks, Heddy Lynn Daniel, Kimberly Belcher, Tammy Michelle Justus, Keith Teele, Danielle Teele, Holly Jean Wagner, Pamela Santella, Patricia Miles, Jack Russell Collins, Danny R. Collins, Mary Collins, Robert M. Hibbitts, Phyllis Kiepke, Playford Akers Jr., Laura Easley, Lisa Friedman, Jennifer Price, Mary B. Bell, Barry Alan Noll, Sharon Katz, Michael Lester, John Cochrane, Jerline Davis, General Mack Arthur Fields, Carol Victoria Sturgill, Charles Dewey Fields, Clyde Davis Jr., David J. Davis, Earnest Dean Davis, Subbie Wilder, Marsha Davis, Gabriel Davis, William C. Davis, Daniel L. Davis, Gerald Skaggs, Wynell Chance Brantley, Toby York, Billie Davis Kuhn, Margie Shortridge, John S. Davis, Mary Struzenburg, Pam Duncan, Grace Duncan, Darlene Deaner, Wanda Littrell, Deborah Stewart, Sharon Powers, James Aesque, Kenneth Shepherd, Walter Siders, Lorraine Wyatt, Loretta Sellers, Judy Baughman, Ira C. Keen, Linda Sue Christian, Bobby Edmond Keen, Brenda Church, Glenna Stevens, Lillian Joyce Hurley, Marjorie Stiltner, Darrell C. Keen, Connie Looney, Timothy Keen, Jerline Hendrix, Jerry E. Keen, Dewey Ray Keen, Lawrence Davis, Donna Ledford, Roberta Green, Ollie Dudley, Melissa Wellman, Ruby Greer, Luther L. Wellman, Joy Cloney, Chester Wellman, Sheila Carty, Debbie Sturgeon, Jeffrey Sturgeon, Ethel Lester, Arnold Sturgeon, Wanda Stiltner, Crystal Blackburn, Tammy Blackburn, Sherry Hardin, Glenda C. Brown, Larry E. Stiltner, Sharlene Stiltner, Charles Edward Sturgeon, Elizabeth Ann Sturgeon, Ronald Sturgeon, Rita Sturgeon, Parris Sturgeon, Alexandra Sigmon, Paula Ohlinger, Melissa Shortridge, Archie Stiltner, Fredia Davis, Sandra Tackett, Loeita Lambert, Edward Tiller, Christa Hess, Ronnie Tiller, Lena Sutarka, Lamona Heck Roach, Julia Sanders O'Quinn, Dave Sanders, Harley Sanders, and Allen Sanders and not escrow same. See Exhibit EE annexed hereto.


#### **6. Attestation**

The foregoing Petition to the best of my knowledge, information, and belief is true and correct.



PROPERTY LINES SHOWN ON THIS PLAT WERE PROVIDED BY CNX GAS LLC AND WERE TAKEN FROM DEED DESCRIPTIONS AND CHAIN OF TITLE OF RECORD IT DOES NOT REPRESENT A CURRENT BOUNDARY SURVEY. THE CERTIFICATION HEREON CERTIFIES THE LOCATION OF THE PROPOSED WELL ONLY.

- CBM WELL
- PROPOSED CBM WELL



Digitally signed by James R Dills Jr.  
 DN: c=US, o=IdenTrust ACES  
 Business Representative, ou=D. R.  
 PRICE ENGINEERING AND LAND  
 SURVEYING INC PC, cn=James R  
 Dills Jr.,  
 0.9.2342.19200300.100.1.1=A0109  
 690000012E01701153000027EA  
 Date: 2017.07.28 08:35:59 -04'00'

EXHIBIT A  
 NORA FIELD  
 UNIT AX99  
 FORCE POOLING  
 VGOB-04-1116-1358-02

Company CNX Gas Company LLC Well Name and Number UNIT AX99  
 Tract No. \_\_\_\_\_ Elevation \_\_\_\_\_ Quadrangle BIG A MOUNTAIN  
 County BUCHANAN District HURRICANE Scale: 1" = 400' Date 7/27/17  
 This plat is a new plat X ; an updated plat \_\_\_\_\_ ; or a final plat \_\_\_\_\_

Form DGO-GO-7 \_\_\_\_\_ (Affix Seal)  
 Rev. 9/91 Licensed Professional Engineer or Licensed Land Surveyor

# CNX Gas Company LLC

## UNIT AX99

### Tract Identifications

(58.77 Acres)

- 1A. Harrison-Wyatt, LLC, Oxy Tr. 3; ICCO Tr. 530 (318.00 Acre Tract) – Coal  
Island Creek Coal Company– Coal Below Drainage Leased  
Revelation Energy, LLC – Coal in the Tiller Seam and Above Leased  
CNX Gas Company LLC – CBM Leased  
Noah Helton Heirs – Surface, Oil and Gas  
Noah Helton Heirs (50%)/Harrison-Wyatt, LLC (50%) – CBM  
CNX Gas Company LLC – Oil, Gas and CBM Leased  
8.04 acres                      13.6804%
- 1B. Harrison-Wyatt, LLC, Oxy Tr. 3; ICCO Tr. 530 (318.00 Acre Tract) – Coal  
Island Creek Coal Company – Coal Below Drainage Leased  
Revelation Energy, LLC – Coal in the Tiller Seam and Above Leased  
CNX Gas Company LLC – CBM Leased  
Moses Davis Heirs – Surface, Oil and Gas  
Moses Davis Heirs (50%)/Harrison-Wyatt, LLC (50%) – CBM (3.02%)  
CNX Gas Company LLC – Oil, Gas and CBM Leased (30.20%)  
14.98 acres                      25.4892%
- 1C. Harrison-Wyatt, LLC, Oxy Tr. 3; ICCO Tr. 530 (318.00 Acre Tract) – Coal  
Island Creek Coal Company – Coal Below Drainage Leased  
Revelation Energy, LLC – Coal in the Tiller Seam and Above Leased  
CNX Gas Company LLC – CBM Leased  
Richard S. McGlothlin, et al – Surface, Oil and Gas  
Richard S. McGlothlin, et al (50%)/Harrison-Wyatt, LLC (50%) – CBM  
CNX Gas Company LLC – Oil, Gas and CBM Leased  
1.31 acres                      2.2290%
- 1D. Harrison-Wyatt, LLC, Oxy Tr. 3; ICCO Tr. 530 (318.00 Acre Tract) – Coal  
Island Creek Coal Company– Coal Below Drainage Leased  
Revelation Energy, LLC – Coal in the Tiller Seam and Above Leased  
CNX Gas Company LLC – CBM Leased  
Kenny E. Helton – Surface, Oil and Gas  
Kenny E. Helton (50%)/Harrison-Wyatt, LLC (50%) – CBM  
CNX Gas Company LLC – Oil, Gas and CBM Leased  
2.11 acres                      3.5903%
- 1E. Harrison-Wyatt, LLC, Oxy Tr. 3; ICCO Tr. 530 (318.00 Acre Tract) – Coal  
Island Creek Coal Company– Coal Below Drainage Leased  
Revelation Energy, LLC – Coal in the Tiller Seam and Above Leased  
CNX Gas Company LLC – CBM Leased  
R.W. Helton Heirs (B. Bernice Durst, et al) – Surface, Oil and Gas  
R.W. Helton Heirs (50%)/Harrison-Wyatt, LLC (50%) – CBM  
CNX Gas Company LLC – Oil, Gas and CBM Leased  
1.80 acres                      3.0628%

"This title block is for general informational purposes only and does not reflect an analysis of the severance deed and its effect upon coal bed methane ownership and should not be relied upon for such purpose."

# CNX Gas Company LLC

## UNIT AX99

### Tract Identifications

(58.77 Acres)

- 1F. Harrison-Wyatt, LLC, Oxy Tr. 3; ICCO Tr. 530 (318.00 Acre Tract) – Coal  
Island Creek Coal Company– Coal Below Drainage Leased  
Revelation Energy, LLC – Coal in the Tiller Seam and Above Leased  
CNX Gas Company LLC – CBM Leased  
Ronald Rose, et al – Surface, Oil and Gas  
Ronald Rose, et al (50%)/Harrison-Wyatt, LLC (50%) – CBM  
CNX Gas Company LLC – Oil, Gas and CBM Leased  
1.41 acres                      2.3992%
- 1G. Harrison-Wyatt, LLC, Oxy Tr. 3; ICCO Tr. 530 (318.00 Acre Tract) – Coal  
Island Creek Coal Company– Coal Below Drainage Leased  
Revelation Energy, LLC – Coal in the Tiller Seam and Above Leased  
CNX Gas Company LLC – CBM Leased  
Commonwealth of Virginia OR Richard S. McGlothlin, et al – Oil and Gas  
Richard S. McGlothlin, et al (50%)/Harrison-Wyatt, LLC (50%) – CBM (If Richard McGlothlin, et al)  
CNX Gas Company LLC – Oil, Gas and CBM Leased (If owned by Richard McGlothlin, et al)  
Commonwealth of Virginia – Surface  
0.01 acres                      0.0170%
- 1H. Harrison-Wyatt, LLC, Oxy Tr. 3; ICCO Tr. 530 (318.00 Acre Tract) – Coal  
Island Creek Coal Company– Coal Below Drainage Leased  
Revelation Energy, LLC – Coal in the Tiller Seam and Above Leased  
CNX Gas Company LLC – CBM Leased  
James D. McGlothlin – Surface, Oil and Gas  
James D. McGlothlin (50%)/Harrison-Wyatt, LLC (50%) – CBM  
CNX Gas Company LLC – Oil, Gas and CBM Leased  
0.34 acres                      0.5785%
- 1I. Harrison-Wyatt, LLC, Oxy Tr. 3; ICCO Tr. 530 (318.00 Acre Tract) – Coal  
Island Creek Coal Company– Coal Below Drainage Leased  
Revelation Energy, LLC – Coal in the Tiller Seam and Above Leased  
CNX Gas Company LLC – CBM Leased  
Commonwealth of Virginia OR James D. McGlothlin – Oil and Gas  
James D. McGlothlin (50%)/Harrison-Wyatt, LLC (50%) – CBM (If James McGlothlin)  
CNX Gas Company LLC – Oil, Gas and CBM Leased (If owned by James McGlothlin)  
Commonwealth of Virginia – Surface  
0.02 acres                      0.0340%
- 1J. Harrison-Wyatt, LLC, Oxy Tr. 3; ICCO Tr. 530 (318.00 Acre Tract) – Coal  
Island Creek Coal Company– Coal Below Drainage Leased  
Revelation Energy, LLC – Coal in the Tiller Seam and Above Leased  
CNX Gas Company LLC – CBM Leased  
Commonwealth of Virginia OR Kenny E. Helton – Oil and Gas  
Kenny E. Helton (50%)/Harrison-Wyatt, LLC (50%) – CBM (If Kenny E. Helton)  
CNX Gas Company LLC – Oil, Gas and CBM Leased (If owned by Kenny E. Helton)  
Commonwealth of Virginia – Surface  
0.13 acres                      0.2212%

"This title block is for general informational purposes only and does not reflect an analysis of the severance deed and its effect upon coal bed methane ownership and should not be relied upon for such purpose."

# CNX Gas Company LLC

## UNIT AX99

### Tract Identifications

(58.77 Acres)

- 1K. Harrison-Wyatt, LLC, Oxy Tr. 3; ICCO Tr. 530 (318.00 Acre Tract) – Coal  
Island Creek Coal Company – Coal Below Drainage Leased  
Revelation Energy, LLC – Coal in the Tiller Seam and Above Leased  
CNX Gas Company LLC – CBM Leased  
Commonwealth of Virginia OR Moses Davis Heirs – Oil and Gas  
Moses Davis Heirs (50%)/Harrison-Wyatt, LLC (50%) – CBM (3.02%) (If Moses Davis Heirs)  
CNX Gas Company LLC – Oil, Gas and CBM Leased (30.20%) Moses Davis Heirs Interest  
Commonwealth of Virginia – Surface  
0.13 acres                      0.2212%
- 1L. Harrison-Wyatt, LLC, Oxy Tr. 3; ICCO Tr. 530 (318.00 Acre Tract) – Coal  
Island Creek Coal Company – Coal Below Drainage Leased  
Revelation Energy, LLC – Coal in the Tiller Seam and Above Leased  
CNX Gas Company LLC – CBM Leased  
Commonwealth of Virginia OR Noah Helton Heirs – Oil and Gas  
Noah Helton Heirs (50%)/Harrison-Wyatt, LLC (50%) – CBM (If Noah Helton Heirs, et al)  
CNX Gas Company LLC – Oil, Gas and CBM Leased (If Noah Helton Heirs, et al)  
Commonwealth of Virginia – Surface  
0.58 acres                      0.9869%
- 1M. Harrison-Wyatt, LLC, Oxy Tr. 3; ICCO Tr. 530 (318.00 Acre Tract) – Coal  
Island Creek Coal Company – Coal Below Drainage Leased  
Revelation Energy, LLC – Coal in the Tiller Seam and Above Leased  
CNX Gas Company LLC – CBM Leased  
Commonwealth of Virginia OR Noah Helton Heirs – Oil and Gas  
Noah Helton Heirs (50%)/Harrison-Wyatt, LLC (50%) – CBM (If Noah Helton Heirs, et al)  
CNX Gas Company LLC – Oil, Gas and CBM Leased (If Noah Helton Heirs, et al)  
Commonwealth of Virginia – Surface  
0.56 acres                      0.9529%
- 2A. Harrison-Wyatt, LLC, Oxy Tr. 12; ICCO Tr. 810 (258 Acre Tract) – All Minerals  
Revelation Energy, LLC – Coal in the Tiller Seam and Above Leased  
CNX Gas Company LLC – Oil, Gas and CBM Leased  
Richard S. McGlothlin, et al - Surface  
9.96 acres                      16.9474%
- 2B. Harrison-Wyatt, LLC, Oxy Tr. 12; ICCO Tr. 810 (258 Acre Tract) – All Minerals  
Revelation Energy, LLC – Coal in the Tiller Seam and Above Leased  
CNX Gas Company LLC – Oil, Gas and CBM Leased  
Unknown Surface Owner  
0.90 acres                      1.5314%
- 2C. Harrison-Wyatt, LLC, Oxy Tr. 12; ICCO Tr. 810 (258 Acre Tract) – All Minerals  
Revelation Energy, LLC – Coal in the Tiller Seam and Above Leased  
CNX Gas Company LLC – Oil, Gas and CBM Leased  
Unknown Surface Owner  
3.80 acres                      6.4659%

"This title block is for general informational purposes only and does not reflect an analysis of the severance deed and its effect upon coal bed methane ownership and should not be relied upon for such purpose."

**CNX Gas Company LLC**  
**UNIT AX99**  
**Tract Identifications**  
**(58.77 Acres)**

- 2D. Harrison-Wyatt, LLC, Oxy Tr. 12; ICCO Tr. 810 (258 Acre Tract) – All Minerals  
Revelation Energy, LLC – Coal in the Tiller Seam and Above Leased  
CNX Gas Company LLC – Oil, Gas and CBM Leased  
James D. McGlothlin - Surface  
4.75 acres                      8.0824%
- 2E. Harrison-Wyatt, LLC, Oxy Tr. 12; ICCO Tr. 810 (258 Acre Tract) – All Minerals  
Revelation Energy, LLC – Coal in the Tiller Seam and Above Leased  
CNX Gas Company LLC – Oil, Gas and CBM Leased  
Unknown Surface Owner  
1.26 acres                      2.1439%
- 2F. Harrison-Wyatt, LLC, Oxy Tr. 12; ICCO Tr. 810 (258 Acre Tract) – All Minerals  
Revelation Energy, LLC – Coal in the Tiller Seam and Above Leased  
CNX Gas Company LLC – Oil, Gas and CBM Leased  
Unknown Surface Owner  
0.05 acres                      0.0851%
- 2G. Harrison-Wyatt, LLC, Oxy Tr. 12; ICCO Tr. 810 (258 Acre Tract) – All Minerals  
Revelation Energy, LLC – Coal in the Tiller Seam and Above Leased  
CNX Gas Company LLC – Oil, Gas and CBM Leased  
Commonwealth of Virginia – Surface  
1.44 acres                      2.4502%
3. Harrison – Wyatt, LLC, Oxy Tr. 4; ICCO Tr. 816 (1575.50 Acre Tract) – Coal  
Revelation Energy, LLC – Coal in the Tiller Seam and Above Leased  
CNX Gas Company LLC - CBM Leased  
Fielden Sanders Heirs, et al (128.75 Acres) – Oil and Gas  
CNX Gas Company LLC – Oil and Gas Leased (84.5238%)  
Roger Sanders, et al (50%)/Harrison-Wyatt, LLC (50%) – CBM (71.8253%)  
CNX Gas Company LLC – CBM Leased (84.5238%)  
Fielden Sanders Heirs, et al – Surface  
4.71 acres                      8.0143%
- 4A. Moses Davis Heirs – Fee  
CNX Gas Company LLC – Oil, Gas and CBM Leased (30.20%)  
0.43 acres                      0.7317%
- 4B. Moses Davis Heirs – Coal  
Richard S. McGlothlin, et al – Surface, Oil and Gas  
CNX Gas Company LLC – Oil, Gas and CBM Leased  
0.05 acres                      0.0851%

"This title block is for general informational purposes only and does not reflect an analysis of the severance deed and its effect upon coal bed methane ownership and should not be relied upon for such purpose."



1B Tract 1B (total acreage)

14.9800

|    |    |  |         |        |         |        |         |          |
|----|----|--|---------|--------|---------|--------|---------|----------|
| 23 | 1B | Susan Diane Pruitt\PO Box 112 Maxie VA 24628                               | 1/5040  | 0.0030 | 100.00% | 0.0030 | 0.0131% | \$7.37   |
| 24 | 1B | Billy Linville Sage\2090 Lower Mill Branch Road Grundy VA 24614            | 1/5040  | 0.0030 | 100.00% | 0.0030 | 0.0131% | \$7.37   |
| 25 | 1B | Phyllis Stiltner\2390 Lynn Camp Branch Road Grundy VA 24614                | 1/4410  | 0.0034 | 100.00% | 0.0034 | 0.0150% | \$8.42   |
| 26 | 1B | William James Caudill\1201 Peachtree Road Grundy VA 24614                  | 1/630   | 0.0238 | 100.00% | 0.0238 | 0.1048% | \$58.93  |
| 27 | 1B | Kaysi Elizabeth Cordle\94310 Summer Breeze Drive Fernandina Beach FL 32034 | 1/9072  | 0.0017 | 100.00% | 0.0017 | 0.0073% | \$4.09   |
| 28 | 1B | Brian Scott Cordle\8941 Highgrove Court Lorton VA 22079                    | 1/4536  | 0.0033 | 100.00% | 0.0033 | 0.0146% | \$8.18   |
| 29 | 1B | Tommy Lee Snyder\14 Bickshire Lane Palm Coast FL 32137                     | 1/2268  | 0.0066 | 100.00% | 0.0066 | 0.0291% | \$16.37  |
| 30 | 1B | Ruby J. Belcher\16937 Grapevine Road Phyllis KY 41554                      | 1/252   | 0.0594 | 100.00% | 0.0594 | 0.2621% | \$147.32 |
| 31 | 1B | Valerie Marie Sparks\4043 Elkins Branch Road Grundy VA 24614               | 1/20412 | 0.0007 | 100.00% | 0.0007 | 0.0032% | \$1.82   |
| 32 | 1B | Tammy Jo Sparks\114 Wells Lane Harmony NC 28634                            | 1/20412 | 0.0007 | 100.00% | 0.0007 | 0.0032% | \$1.82   |
| 33 | 1B | Heddy Lynn Daniel\8054 AL Highway 117 Flat Rock AL 35966                   | 1/6804  | 0.0022 | 100.00% | 0.0022 | 0.0097% | \$5.46   |
| 34 | 1B | Kimberly Belcher\8053 AL Highway 117 Flat Rock AL 35966                    | 1/6804  | 0.0022 | 100.00% | 0.0022 | 0.0097% | \$5.46   |
| 35 | 1B | Tammy Michelle Justus\861 Whipporwill Lane Marion VA 24354                 | 1/6804  | 0.0022 | 100.00% | 0.0022 | 0.0097% | \$5.46   |
| 36 | 1B | Keith Teele\3 Montibello Street Woodsville NH 03785                        | 1/37422 | 0.0004 | 100.00% | 0.0004 | 0.0018% | \$0.99   |
| 37 | 1B | Danielle Teele\14 Princess Road Marlborough MA 01752                       | 1/37422 | 0.0004 | 100.00% | 0.0004 | 0.0018% | \$0.99   |
| 38 | 1B | Holly Jean Wagner\12623 Lake Vista Drive Gibsonton FL 33534                | 1/37422 | 0.0004 | 100.00% | 0.0004 | 0.0018% | \$0.99   |
| 39 | 1B | Pamela Santella\27 Beach Street Apt 2 Marlborough MA 01752                 | 1/37422 | 0.0004 | 100.00% | 0.0004 | 0.0018% | \$0.99   |
| 40 | 1B | Patricia Miles\240 Main Street Apt 106 Marlborough MA 01752                | 1/6237  | 0.0024 | 100.00% | 0.0024 | 0.0106% | \$5.95   |
| 41 | 1B | Jack Russell Collins\1230 Garrett Avenue Spring Hill FL 34606              | 1/6237  | 0.0024 | 100.00% | 0.0024 | 0.0106% | \$5.95   |
| 42 | 1B | Danny R. Collins\905 Cherrywood Drive Lexington KY 40515                   | 1/6237  | 0.0024 | 100.00% | 0.0024 | 0.0106% | \$5.95   |
| 43 | 1B | Mary Collins\6647 Brambleleaf Drive Spring Hill FL 34606                   | 1/6237  | 0.0024 | 100.00% | 0.0024 | 0.0106% | \$5.95   |
| 44 | 1B | Robert M. Hibbitts\5602 Deskins Road Vansant VA 24656                      | 1/6237  | 0.0024 | 100.00% | 0.0024 | 0.0106% | \$5.95   |
| 45 | 1B | Keith Teele\3 Montibello Street Woodsville NH 03785                        | 1/18711 | 0.0008 | 100.00% | 0.0008 | 0.0035% | \$1.98   |
| 46 | 1B | Danielle Teele\14 Princess Road Marlborough MA 01752                       | 1/18711 | 0.0008 | 100.00% | 0.0008 | 0.0035% | \$1.98   |
| 47 | 1B | Holly Jean Wagner\12623 Lake Vista Drive Gibsonton FL 33534                | 1/18711 | 0.0008 | 100.00% | 0.0008 | 0.0035% | \$1.98   |
| 48 | 1B | Pamela Santella\27 Beach Street Apt 2 Marlborough MA 01752                 | 1/18711 | 0.0008 | 100.00% | 0.0008 | 0.0035% | \$1.98   |
| 49 | 1B | Patricia Miles\240 Main Street Apt 106 Marlborough MA 01752                | 1/2079  | 0.0072 | 100.00% | 0.0072 | 0.0318% | \$17.86  |
| 50 | 1B | Jack Russell Collins\1230 Garrett Avenue Spring Hill FL 34606              | 1/2079  | 0.0072 | 100.00% | 0.0072 | 0.0318% | \$17.86  |
| 51 | 1B | Danny R. Collins\905 Cherrywood Drive Lexington KY 40515                   | 1/2079  | 0.0072 | 100.00% | 0.0072 | 0.0318% | \$17.86  |
| 52 | 1B | Mary Collins\6647 Brambleleaf Drive Spring Hill FL 34606                   | 1/2079  | 0.0072 | 100.00% | 0.0072 | 0.0318% | \$17.86  |
| 53 | 1B | Robert M. Hibbitts\5602 Deskins Road Vansant VA 24656                      | 1/2079  | 0.0072 | 100.00% | 0.0072 | 0.0318% | \$17.86  |
| 54 | 1B | Phyllis Kiepke\7135 Balsam Park Blvd Hazelhurst WI 54531                   | 1/1386  | 0.0108 | 100.00% | 0.0108 | 0.0477% | \$26.79  |
| 55 | 1B | Playford Akers Jr.\332 Windsor Street Marion OH 43302                      | 1/6237  | 0.0024 | 100.00% | 0.0024 | 0.0106% | \$5.95   |
| 56 | 1B | Laura Easley\5460 Oakrun Circle Cumming GA 30040                           | 1/336   | 0.0446 | 100.00% | 0.0446 | 0.1966% | \$110.49 |

1B Tract 1B (total acreage)

14.9800

|    |    |   |        |        |         |        |         |          |
|----|----|---|--------|--------|---------|--------|---------|----------|
| 57 | 1B | Lisa Friedman\5966 Dickinson Trail Liberty Township OH 45011          | 1/336  | 0.0446 | 100.00% | 0.0446 | 0.1966% | \$110.49 |
| 58 | 1B | Jennifer Price\5377 Trowbridge Drive Dunwoody 30338                   | 1/336  | 0.0446 | 100.00% | 0.0446 | 0.1966% | \$110.49 |
| 59 | 1B | Mary B. Bell\2915 Maple Lane Bluefield WV 24701                       | 1/112  | 0.1337 | 100.00% | 0.1337 | 0.5898% | \$331.47 |
| 60 | 1B | Barry Alan Noll\649 Sandpiper Bay Drive SW Sunset Beach NC 28468      | 1/224  | 0.0669 | 100.00% | 0.0669 | 0.2949% | \$165.74 |
| 61 | 1B | Sharon Mustard Katz\1530 Gordon Cove Annapolis MD 21403               | 1/224  | 0.0669 | 100.00% | 0.0669 | 0.2949% | \$165.74 |
| 62 | 1B | Michael Lester\1058 Florist Road Abingdon VA 24210                    | 1/224  | 0.0669 | 100.00% | 0.0669 | 0.2949% | \$165.74 |
| 63 | 1B | John C. Cochrane\917 5th Street Mukiteo WA 98275                      | 1/378  | 0.0396 | 100.00% | 0.0396 | 0.1747% | \$98.21  |
| 64 | 1B | Jerline Osborne Davis\118 Coronado Road N Tazewell VA 24630           | 1/126  | 0.1189 | 100.00% | 0.1189 | 0.5242% | \$294.64 |
| 65 | 1B | General Mack Arthur Fields\2075 New House Branch Road Grundy VA 24614 | 1/630  | 0.0238 | 100.00% | 0.0238 | 0.1048% | \$58.93  |
| 66 | 1B | Carol Victoria Sturgill\5352 Pole Bridge Road Wise VA 24293           | 1/630  | 0.0238 | 100.00% | 0.0238 | 0.1048% | \$58.93  |
| 67 | 1B | Charles Dewey Fields\8753 Hurley Road Hurley VA 24620                 | 1/630  | 0.0238 | 100.00% | 0.0238 | 0.1048% | \$58.93  |
| 68 | 1B | Clyde Davis Jr\125 Rocky Branch Road Jeffersonville KY 40337          | 1/3780 | 0.0040 | 100.00% | 0.0040 | 0.0175% | \$9.82   |
| 69 | 1B | David J. Davis\120 Four Winds Estates Mt Sterline KY 40353            | 1/3780 | 0.0040 | 100.00% | 0.0040 | 0.0175% | \$9.82   |
| 70 | 1B | Earnest Dean Davis\20 Becraft Road Means KY 40346                     | 1/3780 | 0.0040 | 100.00% | 0.0040 | 0.0175% | \$9.82   |
| 71 | 1B | Subbie Wilder\87 Wilder Lane Owingsville KY 40360                     | 1/3780 | 0.0040 | 100.00% | 0.0040 | 0.0175% | \$9.82   |
| 72 | 1B | Marsha A. Davis\1025 Calk Lake Road Jeffersonville KY 40337           | 1/3780 | 0.0040 | 100.00% | 0.0040 | 0.0175% | \$9.82   |
| 73 | 1B | Gabriel S. Davis\255 Rocky Branch Road Jeffersonville KY 40337        | 1/3780 | 0.0040 | 100.00% | 0.0040 | 0.0175% | \$9.82   |
| 74 | 1B | William C. Davis\PO Box 406 Frenchburg KY 40322                       | 1/3780 | 0.0040 | 100.00% | 0.0040 | 0.0175% | \$9.82   |
| 75 | 1B | Daniel L. Davis\3109 S Highway 211 Salt Lick KY 40371                 | 1/3780 | 0.0040 | 100.00% | 0.0040 | 0.0175% | \$9.82   |
| 76 | 1B | Gerald Skaggs\6652 Camargo Levee Road Jeffersonville KY 40337         | 1/1890 | 0.0079 | 100.00% | 0.0079 | 0.0349% | \$19.64  |
| 77 | 1B | Clyde Davis Jr\125 Rocky Branch Road Jeffersonville KY 40337          | 1/1890 | 0.0079 | 100.00% | 0.0079 | 0.0349% | \$19.64  |
| 78 | 1B | David J. Davis\120 Four Winds Estates Mt Sterline KY 40353            | 1/1890 | 0.0079 | 100.00% | 0.0079 | 0.0349% | \$19.64  |
| 79 | 1B | Earnest Dean Davis\20 Becraft Road Means KY 40346                     | 1/1890 | 0.0079 | 100.00% | 0.0079 | 0.0349% | \$19.64  |
| 80 | 1B | Subbie Wilder\87 Wilder Lane Owingsville KY 40360                     | 1/1890 | 0.0079 | 100.00% | 0.0079 | 0.0349% | \$19.64  |
| 81 | 1B | Marsha A. Davis\1025 Calk Lake Road Jeffersonville KY 40337           | 1/1890 | 0.0079 | 100.00% | 0.0079 | 0.0349% | \$19.64  |
| 82 | 1B | Gabriel S. Davis\255 Rocky Branch Road Jeffersonville KY 40337        | 1/1890 | 0.0079 | 100.00% | 0.0079 | 0.0349% | \$19.64  |
| 83 | 1B | William C. Davis\PO Box 406 Frenchburg KY 40322                       | 1/1890 | 0.0079 | 100.00% | 0.0079 | 0.0349% | \$19.64  |
| 84 | 1B | Daniel L. Davis\3109 S Highway 211 Salt Lick KY 40371                 | 1/1890 | 0.0079 | 100.00% | 0.0079 | 0.0349% | \$19.64  |
| 85 | 1B | Wynell Chance Brantley\115 River Road Tenille GA 31089                | 1/3024 | 0.0050 | 100.00% | 0.0050 | 0.0218% | \$12.28  |
| 86 | 1B | Toby York\10004 GA Highway 231 Harrison GA 31035                      | 1/3024 | 0.0050 | 100.00% | 0.0050 | 0.0218% | \$12.28  |
| 87 | 1B | Wynell Chance Brantley\115 River Road Tenille GA 31089                | 1/756  | 0.0198 | 100.00% | 0.0198 | 0.0874% | \$49.11  |
| 88 | 1B | Toby York\10004 GA Highway 231 Harrison GA 31035                      | 1/756  | 0.0198 | 100.00% | 0.0198 | 0.0874% | \$49.11  |
| 89 | 1B | Billie Davis Kuhn\310 Avenue A Melbourne Beach FL 32951               | 1/126  | 0.1189 | 100.00% | 0.1189 | 0.5242% | \$294.64 |
| 90 | 1B | Margie Shortridge\PO Box 2398 Lebanon TN 37088                        | 1/126  | 0.1189 | 100.00% | 0.1189 | 0.5242% | \$294.64 |

1B Tract 1B (total acreage)

14.9800

|     |    |   |        |        |         |        |         |          |
|-----|----|---|--------|--------|---------|--------|---------|----------|
| 91  | 1B | John S. Davis\3851 NW 121st Avenue Sunrise FL 33323               | 1/126  | 0.1189 | 100.00% | 0.1189 | 0.5242% | \$294.64 |
| 92  | 1B | Mary Struzenberg\2655 South Bayshore Drive Apt 408 Miami FL 33133 | 1/210  | 0.0713 | 100.00% | 0.0713 | 0.3145% | \$176.79 |
| 93  | 1B | Pam Duncan\114 Witcher Street Erwin TN 37650                      | 1/210  | 0.0713 | 100.00% | 0.0713 | 0.3145% | \$176.79 |
| 94  | 1B | Grace Duncan\1608 Hotiyee Avenue Sebring FL 33870                 | 1/210  | 0.0713 | 100.00% | 0.0713 | 0.3145% | \$176.79 |
| 95  | 1B | Darlene Denise Deaner\PO Box 222 Center Hill FL 33514             | 1/210  | 0.0713 | 100.00% | 0.0713 | 0.3145% | \$176.79 |
| 96  | 1B | Wanda Littrell\932 Larry Neil Way Apt 1 Kingsport TN 37660        | 1/168  | 0.0892 | 100.00% | 0.0892 | 0.3932% | \$220.98 |
| 97  | 1B | Deborah Stewart\2976 Ashley Street Kingsport TN 37660             | 1/168  | 0.0892 | 100.00% | 0.0892 | 0.3932% | \$220.98 |
| 98  | 1B | Sharon Powers\311 Western Heights Drive Rogersville TN 37857      | 1/168  | 0.0892 | 100.00% | 0.0892 | 0.3932% | \$220.98 |
| 99  | 1B | James Allen Aesque\PO Box 247 Grundy VA 24614                     | 1/168  | 0.0892 | 100.00% | 0.0892 | 0.3932% | \$220.98 |
| 100 | 1B | Kennith David Shepherd\1505 Norway Street Bristol VA 24201        | 1/42   | 0.3567 | 100.00% | 0.3567 | 1.5727% | \$883.93 |
| 101 | 1B | Walter Lee Siders\17370 NE 243rd Place Road Fort McCoy FL 32134   | 1/210  | 0.0713 | 100.00% | 0.0713 | 0.3145% | \$176.79 |
| 102 | 1B | Lorraine Lee Wyatt\PO Box 63 St. Marks FL 32355                   | 1/840  | 0.0178 | 100.00% | 0.0178 | 0.0786% | \$44.20  |
| 103 | 1B | Loretta Lynn Sellers\PO Box 223 St. Marks FL 32355                | 1/840  | 0.0178 | 100.00% | 0.0178 | 0.0786% | \$44.20  |
| 104 | 1B | Judy Carol Baughman\9911 Carr Road Riverview FL 33569             | 1/420  | 0.0357 | 100.00% | 0.0357 | 0.1573% | \$88.39  |
| 105 | 1B | Walter Lee Siders\17370 NE 243rd Place Road Fort McCoy FL 32134   | 1/420  | 0.0357 | 100.00% | 0.0357 | 0.1573% | \$88.39  |
| 106 | 1B | Ira Clarence Keen\PO Box 56 Maxie VA 24628                        | 1/910  | 0.0165 | 100.00% | 0.0165 | 0.0726% | \$40.80  |
| 107 | 1B | Linda Sue Christian\PO Box 62 Wolford VA 24658                    | 1/910  | 0.0165 | 100.00% | 0.0165 | 0.0726% | \$40.80  |
| 108 | 1B | Bobby Edmond Keen\1156 John Clifton Road Raven VA 24639           | 1/910  | 0.0165 | 100.00% | 0.0165 | 0.0726% | \$40.80  |
| 109 | 1B | Brenda Gail Church\1025 Turnip Drive Vansant VA 24656             | 1/910  | 0.0165 | 100.00% | 0.0165 | 0.0726% | \$40.80  |
| 110 | 1B | Glenna Kay Stevens\1236 Raysal Hollow Road Raysal WV 24879        | 1/910  | 0.0165 | 100.00% | 0.0165 | 0.0726% | \$40.80  |
| 111 | 1B | Lillian Joyce Hurley\PO Box 162 Maxie VA 24628                    | 1/910  | 0.0165 | 100.00% | 0.0165 | 0.0726% | \$40.80  |
| 112 | 1B | Marjorie Fisher Stiltner\PO Box 625 Bland VA 24315                | 1/910  | 0.0165 | 100.00% | 0.0165 | 0.0726% | \$40.80  |
| 113 | 1B | Darrell C. Keen\1089 Old Columbia Road Chapel Hill TN 37034       | 1/910  | 0.0165 | 100.00% | 0.0165 | 0.0726% | \$40.80  |
| 114 | 1B | Connie Looney\2756 Slate Creek Road Grundy VA 24614               | 1/910  | 0.0165 | 100.00% | 0.0165 | 0.0726% | \$40.80  |
| 115 | 1B | Timothy Keen\1089 Old Columbia Road Chapel Hill TN 37034          | 1/910  | 0.0165 | 100.00% | 0.0165 | 0.0726% | \$40.80  |
| 116 | 1B | Jerline Hendrix\2826 Henry Gower Road Pleasant View TN 37146      | 1/350  | 0.0428 | 100.00% | 0.0428 | 0.1887% | \$106.07 |
| 117 | 1B | Jerry E. Keen\7411 Coldwater Road Fairview TN 37062               | 1/350  | 0.0428 | 100.00% | 0.0428 | 0.1887% | \$106.07 |
| 118 | 1B | Dewey Ray Keen\842 Page Street Bristol VA 24201                   | 1/350  | 0.0428 | 100.00% | 0.0428 | 0.1887% | \$106.07 |
| 119 | 1B | Jerline Hendrix\2826 Henry Gower Road Pleasant View TN 37146      | 1/1400 | 0.0107 | 100.00% | 0.0107 | 0.0472% | \$26.52  |
| 120 | 1B | Jerry E. Keen\7411 Coldwater Road Fairview TN 37062               | 1/1400 | 0.0107 | 100.00% | 0.0107 | 0.0472% | \$26.52  |
| 121 | 1B | Dewey Ray Keen\842 Page Street Bristol VA 24201                   | 1/1400 | 0.0107 | 100.00% | 0.0107 | 0.0472% | \$26.52  |
| 122 | 1B | Lawrence Davis\7601 Van Fleet Road Polk City FL 33868             | 1/70   | 0.2140 | 100.00% | 0.2140 | 0.9436% | \$530.36 |
| 123 | 1B | Donna Ledford\32311 Grandview Ave Westland MI 48186               | 1/1120 | 0.0134 | 100.00% | 0.0134 | 0.0590% | \$33.15  |
| 124 | 1B | Roberta Green\627 Lovell Drive Mt Juliet TN 37122                 | 1/1120 | 0.0134 | 100.00% | 0.0134 | 0.0590% | \$33.15  |

1B Tract 1B (total acreage)

14.9800

|     |    |   |        |        |         |        |         |          |
|-----|----|---|--------|--------|---------|--------|---------|----------|
| 125 | 1B | Ollie Dudley\2937 Princeville Drive Pickerington OH 43147         | 1/1120 | 0.0134 | 100.00% | 0.0134 | 0.0590% | \$33.15  |
| 126 | 1B | Melissa Wellman\11455 Elder Lane Lithopolis OH 43136              | 1/280  | 0.0535 | 100.00% | 0.0535 | 0.2359% | \$132.59 |
| 127 | 1B | Ruby Greer\PO Box 707 Bassett VA 24055                            | 1/280  | 0.0535 | 100.00% | 0.0535 | 0.2359% | \$132.59 |
| 128 | 1B | Luther L. Wellman\151 Elk Creek Delbarton WV 25670                | 1/280  | 0.0535 | 100.00% | 0.0535 | 0.2359% | \$132.59 |
| 129 | 1B | Joy Cloney\78 Five Mile Creek Delbarton WV 25670                  | 1/280  | 0.0535 | 100.00% | 0.0535 | 0.2359% | \$132.59 |
| 130 | 1B | Donna Ledford\32311 Grandview Ave Westland MI 48186               | 1/3360 | 0.0045 | 100.00% | 0.0045 | 0.0197% | \$11.05  |
| 131 | 1B | Roberta Green\627 Lovell Drive Mt Juliet TN 37122                 | 1/3360 | 0.0045 | 100.00% | 0.0045 | 0.0197% | \$11.05  |
| 132 | 1B | Ollie Dudley\2937 Princeville Drive Pickerington OH 43147         | 1/3360 | 0.0045 | 100.00% | 0.0045 | 0.0197% | \$11.05  |
| 133 | 1B | Melissa Wellman\11455 Elder Lane Lithopolis OH 43136              | 1/840  | 0.0178 | 100.00% | 0.0178 | 0.0786% | \$44.20  |
| 134 | 1B | Ruby Greer\PO Box 707 Bassett VA 24055                            | 1/840  | 0.0178 | 100.00% | 0.0178 | 0.0786% | \$44.20  |
| 135 | 1B | Luther L. Wellman\151 Elk Creek Delbarton WV 25670                | 1/840  | 0.0178 | 100.00% | 0.0178 | 0.0786% | \$44.20  |
| 136 | 1B | Joy Cloney\78 Five Mile Creek Delbarton WV 25670                  | 1/840  | 0.0178 | 100.00% | 0.0178 | 0.0786% | \$44.20  |
| 137 | 1B | Chester Wellman\918 E Maple Avenue Adrian MI 49221                | 1/168  | 0.0892 | 100.00% | 0.0892 | 0.3932% | \$220.98 |
| 138 | 1B | Chester Wellman\918 E Maple Avenue Adrian MI 49221                | 1/56   | 0.2675 | 100.00% | 0.2675 | 1.1795% | \$662.95 |
| 139 | 1B | Sheila Davis Carty\208 Paul Stanley Road Coeburn VA 24230         | 1/420  | 0.0357 | 100.00% | 0.0357 | 0.1573% | \$88.39  |
| 140 | 1B | Debbie Sue Sturgeon\1112 Clover Hill Road Raven VA 24639          | 1/140  | 0.1070 | 100.00% | 0.1070 | 0.4718% | \$265.18 |
| 141 | 1B | Jeffery Gordon Sturgeon\1602 Farmer Street Richlands VA 24641     | 1/140  | 0.1070 | 100.00% | 0.1070 | 0.4718% | \$265.18 |
| 142 | 1B | Ethel Sturgeon Lester\PO Box 432 Big Rock VA 24603                | 1/70   | 0.2140 | 100.00% | 0.2140 | 0.9436% | \$530.36 |
| 143 | 1B | Arnold Sturgeon\PO Box 432 Big Rock VA 24603                      | 1/70   | 0.2140 | 100.00% | 0.2140 | 0.9436% | \$530.36 |
| 144 | 1B | Wanda Stiltner\PO Box 92 Maxie VA 24628                           | 1/735  | 0.0204 | 100.00% | 0.0204 | 0.0899% | \$50.51  |
| 145 | 1B | Crystal Blackburn\PO Box 574 Grundy VA 24614                      | 1/1470 | 0.0102 | 100.00% | 0.0102 | 0.0449% | \$25.26  |
| 146 | 1B | Tammy Blackburn\1398 Convict Hollow Road Grundy VA 24614          | 1/735  | 0.0204 | 100.00% | 0.0204 | 0.0899% | \$50.51  |
| 147 | 1B | Sherry Hardin\PO Box 1611 Grundy VA 24614                         | 1/735  | 0.0204 | 100.00% | 0.0204 | 0.0899% | \$50.51  |
| 148 | 1B | Glenda C. Brown\79 Bell Avenue Rossville GA 30741                 | 1/735  | 0.0204 | 100.00% | 0.0204 | 0.0899% | \$50.51  |
| 149 | 1B | Larry E. Stiltner\1005 Anchor Road Grundy VA 24614                | 1/735  | 0.0204 | 100.00% | 0.0204 | 0.0899% | \$50.51  |
| 150 | 1B | Sharlene Stiltner\1519 Maxie Circle Grundy VA 24614               | 1/735  | 0.0204 | 100.00% | 0.0204 | 0.0899% | \$50.51  |
| 151 | 1B | Charles E Sturgeon\PO Box 1857 Gibsonton FL 33534                 | 1/336  | 0.0446 | 100.00% | 0.0446 | 0.1966% | \$110.49 |
| 152 | 1B | Elizabeth Ann Sturgeon\PO Box 1857 Gibsonton FL 33534             | 1/336  | 0.0446 | 100.00% | 0.0446 | 0.1966% | \$110.49 |
| 153 | 1B | Ronald Lawrence Sturgeon\12005 Glen Hill Drive Riverview FL 33569 | 1/336  | 0.0446 | 100.00% | 0.0446 | 0.1966% | \$110.49 |
| 154 | 1B | Rita Noreen Sturgeon\2304 E Glen Oaks Drive Wichita KS 67216      | 1/252  | 0.0594 | 100.00% | 0.0594 | 0.2621% | \$147.32 |
| 155 | 1B | Parris Marlow Sturgeon\1779 E George Avenue Hazel Park MI 48030   | 1/252  | 0.0594 | 100.00% | 0.0594 | 0.2621% | \$147.32 |
| 156 | 1B | Alexandra Sigmon\309 Fox Private Drive Lot 9 Bluff City TN 37618  | 1/210  | 0.0713 | 100.00% | 0.0713 | 0.3145% | \$176.79 |
| 157 | 1B | Dorothy Jean Looney\2263 Watkins Street Grundy VA 24614           | 1/70   | 0.2140 | 50.00%  | 0.1070 | 0.4718% | \$265.18 |
| 158 | 1B | H-W Financial LLC\PO Box 11000 Danville VA 24543                  | 1/70   | 0.2140 | 50.00%  | 0.1070 | 0.4718% | \$265.18 |

## 1B Tract 1B (total acreage)

14.9800

|     |    |  |       |        |         |        |         |          |
|-----|----|--|-------|--------|---------|--------|---------|----------|
| 159 | 1B | Paula Ohlinger\4227 Johnson Ridge Road Stockport OH 43787      | 1/126 | 0.1189 | 100.00% | 0.1189 | 0.5242% | \$294.64 |
| 160 | 1B | Melissa Shortridge\PO Box 4 Rowe VA 24646                      | 1/126 | 0.1189 | 100.00% | 0.1189 | 0.5242% | \$294.64 |
| 161 | 1B | Archie Denver Stiltner\1622 Coons Branch Road Grundy VA 24614  | 1/126 | 0.1189 | 100.00% | 0.1189 | 0.5242% | \$294.64 |
| 162 | 1B | Fredia Irene Davis\224 Fairfax Avenue Apt 2 Richlands VA 24641 | 1/126 | 0.1189 | 100.00% | 0.1189 | 0.5242% | \$294.64 |
| 163 | 1B | Sandra Tackett\761 Rambler Court Myrtle Beach SC 29588         | 1/126 | 0.1189 | 100.00% | 0.1189 | 0.5242% | \$294.64 |
| 164 | 1B | Fredia Irene Davis\224 Fairfax Avenue Apt 2 Richlands VA 24641 | 1/63  | 0.2378 | 100.00% | 0.2378 | 1.0485% | \$589.29 |
| 165 | 1B | Sandra Tackett\761 Rambler Court Myrtle Beach SC 29588         | 1/63  | 0.2378 | 100.00% | 0.2378 | 1.0485% | \$589.29 |

## 3 Tract 3 (total acreage)

4.7100

|    |   |  |       |        |         |        |         |            |
|----|---|--|-------|--------|---------|--------|---------|------------|
| 1  | 3 | Loeita Lambert\74 Hillcrest Court Lebanon VA 24266                 | 1/42  | 0.1121 | 100.00% | 0.1121 | 0.4945% | \$277.93   |
| 2  | 3 | Edward Tiller\7491 Red Bud Highway Honaker VA 24260                | 1/42  | 0.1121 | 100.00% | 0.1121 | 0.4945% | \$277.93   |
| 3  | 3 | Christa Hess\3319 Wayfield Drive Johnson City TN 37601             | 1/42  | 0.1121 | 100.00% | 0.1121 | 0.4945% | \$277.93   |
| 4  | 3 | Ronnie Wayne Tiller\7918 Gold Leaf Circle Spotsylvania VA 22551    | 1/42  | 0.1121 | 100.00% | 0.1121 | 0.4945% | \$277.93   |
| 5  | 3 | Lena Sutorka\751 Forest Hill Road Gordonsville VA 22942            | 1/21  | 0.2243 | 100.00% | 0.2243 | 0.9890% | \$555.85   |
| 6  | 3 | Lamona Heck Roach\8220 NW 112th Street Oklahoma City OK 73162      | 1/84  | 0.0561 | 100.00% | 0.0561 | 0.2472% | \$138.96   |
| 7  | 3 | Julia Sanders O'Quinn\1232 Green Cook Road Sunbury OH 43074        | 1/21  | 0.2243 | 100.00% | 0.2243 | 0.9890% | \$555.85   |
| 8  | 3 | Dave Sanders\590 Bailey Switch Road Bluefield VA 24605             | 1/6   | 0.7850 | 50.00%  | 0.3925 | 1.7307% | \$972.74   |
| 9  | 3 | Shirley Sanders\2013 Otterdale Road Midlothian VA 23112            | 1/6   | 0.7850 | 50.00%  | 0.3925 | 1.7307% | \$972.74   |
| 10 | 3 | Harley Sanders\172 Vantage Drive Tazewell VA 24651                 | 1/63  | 0.0748 | 100.00% | 0.0748 | 0.3297% | \$185.28   |
| 11 | 3 | Joyce Renee Wallace\PO Box 789 Honaker VA 24260                    | 1/252 | 0.0187 | 50.00%  | 0.0093 | 0.0412% | \$23.16    |
| 12 | 3 | Evelyn Michelle Calhoun\101 Briarwood Hills Drive Lebanon VA 24266 | 1/252 | 0.0187 | 50.00%  | 0.0093 | 0.0412% | \$23.16    |
| 13 | 3 | Jerri Nichole Vance\PO Box 839 Honaker VA 24260                    | 1/252 | 0.0187 | 50.00%  | 0.0093 | 0.0412% | \$23.16    |
| 14 | 3 | Timothy Foster Sanders\PO Box 839 Honaker VA 24260                 | 1/252 | 0.0187 | 50.00%  | 0.0093 | 0.0412% | \$23.16    |
| 15 | 3 | H-W Financial LLC\PO Box 11000 Danville VA 24543                   | 22/63 | 1.6448 | 50.00%  | 0.8224 | 3.6263% | \$2,038.12 |
| 16 | 3 | Allen Sanders\PO Box 2254 Lebanon VA 24266                         | 1/63  | 0.0748 | 100.00% | 0.0748 | 0.3297% | \$185.28   |

## 4A Tract 4A (total acreage)

0.4300

|   |    |   |       |        |         |        |         |         |
|---|----|---|-------|--------|---------|--------|---------|---------|
| 1 | 4A | Mary Struzenberg\2655 South Bayshore Drive Apt 408 Miami FL 33133 | 1/210 | 0.0020 | 100.00% | 0.0020 | 0.0090% | \$5.07  |
| 2 | 4A | Pam Duncan\114 Witcher Street Erwin TN 37650                      | 1/210 | 0.0020 | 100.00% | 0.0020 | 0.0090% | \$5.07  |
| 3 | 4A | Grace Duncan\1608 Hotiyee Avenue Sebring FL 33870                 | 1/210 | 0.0020 | 100.00% | 0.0020 | 0.0090% | \$5.07  |
| 4 | 4A | Darlene Denise Deaner\PO Box 222 Center Hill FL 33514             | 1/210 | 0.0020 | 100.00% | 0.0020 | 0.0090% | \$5.07  |
| 5 | 4A | Wanda Littrell\932 Larry Neil Way Apt 1 Kingsport TN 37660        | 1/168 | 0.0026 | 100.00% | 0.0026 | 0.0113% | \$6.34  |
| 6 | 4A | Deborah Stewart\2976 Ashley Street Kingsport TN 37660             | 1/168 | 0.0026 | 100.00% | 0.0026 | 0.0113% | \$6.34  |
| 7 | 4A | Sharon Powers\311 Western Heights Drive Rogersville TN 37857      | 1/168 | 0.0026 | 100.00% | 0.0026 | 0.0113% | \$6.34  |
| 8 | 4A | James Allen Aesque\PO Box 247 Grundy VA 24614                     | 1/168 | 0.0026 | 100.00% | 0.0026 | 0.0113% | \$6.34  |
| 9 | 4A | Kennith David Shepherd\1505 Norway Street Bristol VA 24201        | 1/42  | 0.0102 | 100.00% | 0.0102 | 0.0451% | \$25.37 |

4A Tract 4A (total acreage)

0.4300

|    |    |   |        |        |         |        |         |         |
|----|----|---|--------|--------|---------|--------|---------|---------|
| 10 | 4A | Walter Lee Siders\17370 NE 243rd Place Road Fort McCoy FL 32134 | 1/210  | 0.0020 | 100.00% | 0.0020 | 0.0090% | \$5.07  |
| 11 | 4A | Lorraine Lee Wyatt\PO Box 63 St. Marks FL 32355                 | 1/840  | 0.0005 | 100.00% | 0.0005 | 0.0023% | \$1.27  |
| 12 | 4A | Loretta Lynn Sellers\PO Box 223 St. Marks FL 32355              | 1/840  | 0.0005 | 100.00% | 0.0005 | 0.0023% | \$1.27  |
| 13 | 4A | Judy Carol Baughman\9911 Carr Road Riverview FL 33569           | 1/420  | 0.0010 | 100.00% | 0.0010 | 0.0045% | \$2.54  |
| 14 | 4A | Walter Lee Siders\17370 NE 243rd Place Road Fort McCoy FL 32134 | 1/420  | 0.0010 | 100.00% | 0.0010 | 0.0045% | \$2.54  |
| 15 | 4A | Ira Clarence Keen\PO Box 56 Maxie VA 24628                      | 1/910  | 0.0005 | 100.00% | 0.0005 | 0.0021% | \$1.17  |
| 16 | 4A | Linda Sue Christian\PO Box 62 Wolford VA 24658                  | 1/910  | 0.0005 | 100.00% | 0.0005 | 0.0021% | \$1.17  |
| 17 | 4A | Bobby Edmond Keen\1156 John Clifton Road Raven VA 24639         | 1/910  | 0.0005 | 100.00% | 0.0005 | 0.0021% | \$1.17  |
| 18 | 4A | Brenda Gail Church\1025 Turnip Drive Vansant VA 24656           | 1/910  | 0.0005 | 100.00% | 0.0005 | 0.0021% | \$1.17  |
| 19 | 4A | Glenna Kay Stevens\1236 Raysal Hollow Road Raysal WV 24879      | 1/910  | 0.0005 | 100.00% | 0.0005 | 0.0021% | \$1.17  |
| 20 | 4A | Lillian Joyce Hurley\PO Box 162 Maxie VA 24628                  | 1/910  | 0.0005 | 100.00% | 0.0005 | 0.0021% | \$1.17  |
| 21 | 4A | Marjorie Fisher Stiltner\PO Box 625 Bland VA 24315              | 1/910  | 0.0005 | 100.00% | 0.0005 | 0.0021% | \$1.17  |
| 22 | 4A | Darrell C. Keen\1089 Old Columbia Road Chapel Hill TN 37034     | 1/910  | 0.0005 | 100.00% | 0.0005 | 0.0021% | \$1.17  |
| 23 | 4A | Connie Looney\2756 Slate Creek Road Grundy VA 24614             | 1/910  | 0.0005 | 100.00% | 0.0005 | 0.0021% | \$1.17  |
| 24 | 4A | Timothy Keen\1089 Old Columbia Road Chapel Hill TN 37034        | 1/910  | 0.0005 | 100.00% | 0.0005 | 0.0021% | \$1.17  |
| 25 | 4A | Jerline Hendrix\2826 Henry Gower Road Pleasant View TN 37146    | 1/350  | 0.0012 | 100.00% | 0.0012 | 0.0054% | \$3.04  |
| 26 | 4A | Jerry E. Keen\7411 Coldwater Road Fairview TN 37062             | 1/350  | 0.0012 | 100.00% | 0.0012 | 0.0054% | \$3.04  |
| 27 | 4A | Dewey Ray Keen\842 Page Street Bristol VA 24201                 | 1/350  | 0.0012 | 100.00% | 0.0012 | 0.0054% | \$3.04  |
| 28 | 4A | Jerline Hendrix\2826 Henry Gower Road Pleasant View TN 37146    | 1/1400 | 0.0003 | 100.00% | 0.0003 | 0.0014% | \$0.76  |
| 29 | 4A | Jerry E. Keen\7411 Coldwater Road Fairview TN 37062             | 1/1400 | 0.0003 | 100.00% | 0.0003 | 0.0014% | \$0.76  |
| 30 | 4A | Dewey Ray Keen\842 Page Street Bristol VA 24201                 | 1/1400 | 0.0003 | 100.00% | 0.0003 | 0.0014% | \$0.76  |
| 31 | 4A | Lawrence Davis\7601 Van Fleet Road Polk City FL 33868           | 1/70   | 0.0061 | 100.00% | 0.0061 | 0.0271% | \$15.22 |
| 32 | 4A | Donna Ledford\32311 Grandview Ave Westland MI 48186             | 1/1120 | 0.0004 | 100.00% | 0.0004 | 0.0017% | \$0.95  |
| 33 | 4A | Roberta Green\627 Lovell Drive Mt Juliet TN 37122               | 1/1120 | 0.0004 | 100.00% | 0.0004 | 0.0017% | \$0.95  |
| 34 | 4A | Ollie Dudley\2937 Princeville Drive Pickerington OH 43147       | 1/1120 | 0.0004 | 100.00% | 0.0004 | 0.0017% | \$0.95  |
| 35 | 4A | Melissa Wellman\11455 Elder Lane Lithopolis OH 43136            | 1/280  | 0.0015 | 100.00% | 0.0015 | 0.0068% | \$3.81  |
| 36 | 4A | Ruby Greer\PO Box 707 Bassett VA 24055                          | 1/280  | 0.0015 | 100.00% | 0.0015 | 0.0068% | \$3.81  |
| 37 | 4A | Luther L. Wellman\151 Elk Creek Delbarton WV 25670              | 1/280  | 0.0015 | 100.00% | 0.0015 | 0.0068% | \$3.81  |
| 38 | 4A | Joy Cloney\78 Five Mile Creek Delbarton WV 25670                | 1/280  | 0.0015 | 100.00% | 0.0015 | 0.0068% | \$3.81  |
| 39 | 4A | Donna Ledford\32311 Grandview Ave Westland MI 48186             | 1/3360 | 0.0001 | 100.00% | 0.0001 | 0.0006% | \$0.32  |
| 40 | 4A | Roberta Green\627 Lovell Drive Mt Juliet TN 37122               | 1/3360 | 0.0001 | 100.00% | 0.0001 | 0.0006% | \$0.32  |
| 41 | 4A | Ollie Dudley\2937 Princeville Drive Pickerington OH 43147       | 1/3360 | 0.0001 | 100.00% | 0.0001 | 0.0006% | \$0.32  |
| 42 | 4A | Melissa Wellman\11455 Elder Lane Lithopolis OH 43136            | 1/840  | 0.0005 | 100.00% | 0.0005 | 0.0023% | \$1.27  |
| 43 | 4A | Ruby Greer\PO Box 707 Bassett VA 24055                          | 1/840  | 0.0005 | 100.00% | 0.0005 | 0.0023% | \$1.27  |

4A Tract 4A (total acreage)

0.4300

|    |    |  |       |        |         |        |         |         |
|----|----|--|-------|--------|---------|--------|---------|---------|
| 44 | 4A | Luther L. Wellman\151 Elk Creek Delbarton WV 25670 | 1/840 | 0.0005 | 100.00% | 0.0005 | 0.0023% | \$1.27  |
| 45 | 4A | Joy Cloney\78 Five Mile Creek Delbarton WV 25670   | 1/840 | 0.0005 | 100.00% | 0.0005 | 0.0023% | \$1.27  |
| 46 | 4A | Chester Wellman\918 E Maple Avenue Adrian MI 49221 | 1/168 | 0.0026 | 100.00% | 0.0026 | 0.0113% | \$6.34  |
| 47 | 4A | Chester Wellman\918 E Maple Avenue Adrian MI 49221 | 1/56  | 0.0077 | 100.00% | 0.0077 | 0.0339% | \$19.03 |

**Wells contributing to the escrow account: CBM AX99 W/PL**

Exhibit E  
Unit AX-99  
Docket #VGOB 04-1116-1358-03  
List of Owners/Claimants that require escrow  
(58.77 Acre Unit)

|  | Acres in Unit                          | Percent of Unit                 |
|--|--|---------------------------------|
| <b><u>Tract #1B - 14.98 acres</u></b>  |  |                                 |
| <b><u>COAL OWNERSHIP</u></b>   |  |                                 |
| (1) H-W Financial, LLC, Tr.3<br>P.O. Box 11000<br>Danville, VA 24543             | 14.98 acres                            | 25.4892%                        |
| <b><u>OIL &amp; GAS OWNERSHIP</u></b>  |  |                                 |
| <b><i>Unresolved Heirship &amp; Outstanding W9/Affidavits</i></b>                |  |                                 |
| Moses Davis Heirs, Devisees,<br>Successors or Assigns                            | 14.98 acres                            | 25.4892%                        |
| (1) Gertrude Davis Ratliff Heirs, Devisees,<br>Successors or Assigns             |  |                                 |
| (1.1) Muncy William Ratliff  |  | <i>Life Estate extinguished</i> |
| (1.1.1) Ora Leckie Ratliff Heirs, Devisees,<br>Successors or Assigns             |  |                                 |
| (1.1.1.3) Jerry James Ratliff  |  | <i>Pre-Deceased</i>             |
| (1.1.1.3.1) Tammy Sue Ratliff Stiltner Heirs, Devisees,<br>Successors or Assigns |  |                                 |
| (1.1.1.3.1.1) Marty Stiltner<br>7414 Hurricane Creek Rd<br>Vansant, VA 24656     | 0.01070 acres<br>1/1400 of 14.98 acres | 0.0182%                         |
| (1.1.1.5) Raymond R. Ratliff<br>2048 Burtons Pond Rd<br>Bland, VA 24315          | 0.05350 acres<br>1/280 of 14.98 acres  | 0.0910%                         |
| (2) Eva Lucinda Davis Hibbits Heirs, Devisees,<br>Successors or Assigns          |  |                                 |
| (2.1) Thomas Bernard Hibbits Heirs, Devisees,<br>Successors or Assigns           |  |                                 |
| (2.1.1) Sarah Vandyke Hibbits Heirs, Devisees,<br>Successors or Assigns          |  |                                 |
| (2.1.1.1) James Donald Hibbits Heirs, Devisees,<br>Successors or Assigns         |  |                                 |
| (2.1.1.1.1) Myrtle Beatrice Shrader  |  | <i>Pre-Deceased 2.1.1.1</i>     |
| (2.1.1.1.1.1) William H. Shrader<br>PO Box 1233<br>Grundy, VA 24614              | 0.01698 acres<br>1/882 of 14.98 acres  | 0.0289%                         |
| (2.1.1.2) Helen E. Smith Heirs, Devisees,<br>Successors, or Assigns              |  |                                 |
| (2.1.1.2.1) Jennings Smith<br>1367 Lower Mill Branch Rd<br>Grundy, VA 24614      | 0.01698 acres<br>1/882 of 14.98 acres  | 0.0289%                         |
| (2.1.1.3) Thelma McGinnis Heirs, Devisees,<br>Successors, or Assigns             |  |                                 |

Exhibit E  
Unit AX-99  
Docket #VGOB 04-1116-1358-03  
List of Owners/Claimants that require escrow  
(58.77 Acre Unit)

|  | Acres in Unit                           | Percent of Unit |
|--|---|-----------------|
| (2.1.1.3.1) Linda Lou McGinnis<br>PO Box 396<br>Cedar Bluff, VA 24609                                    | 0.00170 acres<br>1/8820 of 14.98 acres  | 0.0029%         |
| (2.1.1.3.3) Gaynell Green<br>221 Fairfax Ave, Apt 409<br>Richlands, VA 24641                             | 0.00170 acres<br>1/8820 of 14.98 acres  | 0.0029%         |
| (2.1.1.3.4) James T. McGinnis<br>1020 Davella Rd<br>Debord, KY 41214                                     | 0.00170 acres<br>1/8820 of 14.98 acres  | 0.0029%         |
| (2.1.1.3.6) Rickey D. McGinnis<br>212 Regency Street<br>Pounding Mill, VA 24637                          | 0.00170 acres<br>1/8820 of 14.98 acres  | 0.0029%         |
| (2.1.1.3.7) Kenneth D. McGinnis<br>PO Box 183<br>Doran, VA 24612   | 0.00170 acres<br>1/8820 of 14.98 acres  | 0.0029%         |
| (2.1.1.3.8) Karen L. Adkins<br>309 S Water St, Apt 20<br>Louisa, KY 41230                                | 0.00170 acres<br>1/8820 of 14.98 acres  | 0.0029%         |
| (2.1.1.3.9) Rhonda K. Overholtz<br>904 White Oak Drive<br>Covington, VA 24426                            | 0.00170 acres<br>1/8820 of 14.98 acres  | 0.0029%         |
| (2.1.1.3.10) Connie J. McGinnis  | <i>Pre-Deceased 2.1.1.3</i>             |                 |
| (2.1.1.3.10.1) Constance M. Gayheart<br>1102 E. Palmetto St<br>Lakeland, FL 33801                        | 0.00085 acres<br>1/17640 of 14.98 acres | 0.0014%         |
| (2.1.1.3.10.2) Shaun J. Elliott<br>1102 E. Palmetto St<br>Lakeland, FL 33801                             | 0.00085 acres<br>1/17640 of 14.98 acres | 0.0014%         |
| (2.1.1.4) Betty Jean Stiltner<br>1250 Little Prater Rd<br>Grundy, VA 24614                               | 0.01698 acres<br>1/882 of 14.98 acres   | 0.0289%         |
| (2.1.1.5) Shirley Fuller<br>379 Lewis Creek Rd<br>Honaker, VA 24260                                      | 0.01698 acres<br>1/882 of 14.98 acres   | 0.0289%         |
| (2.1.1.6) Lola Trent Hardin<br>1752 Lower Mill Branch Rd<br>Grundy, VA 24614                             | 0.01698 acres<br>1/882 of 14.98 acres   | 0.0289%         |
| (2.1.1.7) Lydia A. Hibbitts Heirs, Devisees,<br>Successors, or Assigns<br><i>(documentation pending)</i> | 0.01698 acres<br>1/882 of 14.98 acres   | 0.0289%         |
| (2.2) Joseph H. Hibbitts Heirs, Devisees,<br>Successors or Assigns                                       |   |                 |
| (2.2.1) Billy Mahone Hibbitts Heirs, Devisees,<br>Successors or Assigns                                  |   |                 |
| (2.2.1.2) Keister E. Hibbitts  | <i>Pre-Deceased 2.2</i>                 |                 |

**Exhibit E**  
**Unit AX-99**  
**Docket #VGOB 04-1116-1358-03**  
**List of Owners/Claimants that require escrow**  
**(58.77 Acre Unit)**

|   | Acres in Unit                          | Percent of Unit |
|---|--|-----------------|
| (2.2.1.2.1) David Hibbitts<br>7485 Admiral Nelson Dr<br>Warrenton, VA 20186                                 | 0.01486 acres<br>1/1008 of 14.98 acres | 0.0253%         |
| (2.2.1.4) Ernest Kyle Hibbitts Heirs, Devisees,<br>Successors, or Assigns<br><i>(documentation pending)</i> | 0.01486 acres<br>1/1008 of 14.98 acres | 0.0253%         |
| (2.2.1.5) Edna C. Boyd<br>2554 Convinct Hollow Rd<br>Grundy, VA 24614                                       | 0.01486 acres<br>1/1008 of 14.98 acres | 0.0253%         |
| (2.2.1.6) Richard Sherman Hibbitts Heirs, Devisees,<br>Successors or Assigns                                |  |                 |
| (2.2.1.6.1) Richard Dayne Hibbitts Heirs, Devisees,<br>Successors or Assigns                                |  |                 |
| (2.2.1.6.1.1) Richard Preston Hibbitts<br>1238 Lower Mill Branch Rd<br>Grundy, VA 24614                     | 0.00372 acres<br>1/4032 of 14.98 acres | 0.0063%         |
| (2.2.1.6.2) Laken K. Hibbitts<br>106 Sullivan St.<br>Radford, VA 24141                                      | 0.00372 acres<br>1/4032 of 14.98 acres | 0.0063%         |
| (2.2.1.6.4) Bradley Reed Hibbitts<br>1148 Lower Mill Branch Rd<br>Grundy, VA 24614                          | 0.00372 acres<br>1/4032 of 14.98 acres | 0.0063%         |
| (2.2.1.7) Joanna Hibbitts Stiltner Heirs, Devisees,<br>Successors or Assigns                                |  |                 |
| (2.2.1.7.1) Valerie Stewart<br>421 Lake El Jema Dr.<br>Piedmont, SC 29673                                   | 0.00495 acres<br>1/3024 of 14.98 acres | 0.0084%         |
| (2.2.1.7.2) Joseph C. Stiltner<br>1054 Hill Street<br>Grundy, VA 24614                                      | 0.00495 acres<br>1/3024 of 14.98 acres | 0.0084%         |
| (2.2.1.8) Janet Marie Hibbitts Heirs, Devisees,<br>Successors or Assigns                                    |  |                 |
| (2.2.1.8.1) Paige Michelle Campbell<br>PO Box 385<br>Grundy, VA 24614                                       | 0.01486 acres<br>1/1008 of 14.98 acres | 0.0253%         |
| (2.3) Marvin Alex Hibbitts Heirs, Devisees,<br>Successors or Assigns  |  |                 |
| (2.3.1) Jeffery Randolph Hibbitts Heirs, Devisees,<br>Successors or Assigns                                 |  |                 |
| (2.3.1.2) Regina L. Hayes<br>105 Peakwood Dr<br>Tazewell, VA 24651  | 0.00793 acres<br>1/1890 of 14.98 acres | 0.0135%         |
| (2.3.2) Margie Helen Hibbitts Sage Heirs, Devisees,<br>Successors or Assigns                                |  |                 |
| (2.3.2.1) Harold Kenneth Sage Heirs, Devisees,<br>Successors or Assigns                                     |  |                 |

**Exhibit E**  
**Unit AX-99**  
**Docket #VGOB 04-1116-1358-03**  
**List of Owners/Claimants that require escrow**  
**(58.77 Acre Unit)**

|  | Acres in Unit                          | Percent of Unit |
|--|--|-----------------|
| (2.3.2.1.1) Samuel Kenneth Sage Heirs, Devisees, Successors or Assigns           |  |                 |
| (2.3.2.1.1.1) Christopher Travis Sage<br>1138 Pole Road<br>Grundy, VA 24614      | 0.00297 acres<br>1/5040 of 14.98 acres | 0.0051%         |
| (2.3.2.1.2) Steven Kyle Sage<br>6299 Mallory Ln<br>Gordonsville, VA 22942        | 0.00297 acres<br>1/5040 of 14.98 acres | 0.0051%         |
| (2.3.3) Jerry Keil Hibbitts Heirs, Devisees, Successors or Assigns               |  |                 |
| (2.3.3.1) Norma Jean Hibbitts<br>1008 Pole Rd<br>Grundy, VA 24614                | 0.02378 acres<br>1/630 of 14.98 acres  | 0.0405%         |
| (2.3.4) Tommy Lee William Hibbitts Heirs, Devisees, Successors or Assigns        |  |                 |
| (2.3.4.1) Mazie Eva Keen Hibbitts Heirs, Devisees, Successors or Assigns         |  |                 |
| (2.3.4.1.2) Carol Lulamae Keen Hess Heirs, Devisees, Successors or Assigns       |  |                 |
| (2.3.4.1.2.1) Amy L. Musick<br>3195 Lewis Creek Road<br>Honaker, VA 24260        | 0.00170 acres<br>1/8820 of 14.98 acres | 0.0029%         |
| (2.3.4.1.2.2) Ashley Nicole Hess<br>1922 Clifton Farm Rd<br>Honaker, VA 24260    | 0.00170 acres<br>1/8820 of 14.98 acres | 0.0029%         |
| (2.3.4.1.3) William Harvey Keen<br>2122 Bull Creek Rd<br>Grundy, VA 24614        | 0.00340 acres<br>1/4410 of 14.98 acres | 0.0058%         |
| (2.3.4.1.4) Eugene Kenneth Keen<br>1019 Denny Rd<br>Grundy, VA 24614             | 0.00340 acres<br>1/4410 of 14.98 acres | 0.0058%         |
| (2.3.4.1.5) Tommy William Hibbitts, Jr<br>PO Box 1515<br>Cedar Bluff, VA 24609   | 0.00340 acres<br>1/4410 of 14.98 acres | 0.0058%         |
| (2.3.4.1.6) Shirley Howard<br>9753 River Mtn Rd<br>Lebanon, VA 24266             | 0.00340 acres<br>1/4410 of 14.98 acres | 0.0058%         |
| (2.3.4.1.7) Jason D Hibbitts<br>1615 Bristol Hwy<br>Elizabethton, TN 37643       | 0.00340 acres<br>1/4410 of 14.98 acres | 0.0058%         |
| (2.3.5) Harold Linvell Hibbitts<br>1675 Lower Mill Branch Rd<br>Grundy, VA 24614 | 0.02378 acres<br>1/630 of 14.98 acres  | 0.0405%         |
| (2.4) Alice Carolyn Caudill Heirs, Devisees, Successors or Assigns               |  |                 |
| (2.4.1) Oma Lee Caudill Snead Hawkins Heirs, Devisees, Successors or Assigns     | 0.02378 acres<br>1/630 of 14.98 acres  | 0.0405%         |

Exhibit E  
Unit AX-99  
Docket #VGOB 04-1116-1358-03  
List of Owners/Claimants that require escrow  
(58.77 Acre Unit)

|  | Acres in Unit                          | Percent of Unit |
|--|--|-----------------|
| (2.4.1.1) Paul Hawkins (2nd husband)<br>271 Wilbourne Rd<br>Clarksville, VA 23927                    |  |                 |
| (2.4.1.2) Teresa Fletcher<br>1448 Lick Log Rd<br>Grundy, VA 24614                                    |  |                 |
| (2.4.1.3) Joe Wilbur Snead, Jr<br>PO Box 313<br>Grundy, VA 24614                                     |  |                 |
| (2.4.1.4) James Glenn Snead<br>2072 Booth Branch Rd<br>Grundy, VA 24614                              |  |                 |
| (2.4.1.5) John Russell Snead<br>2028 Booth Branch Rd<br>Grundy, VA 24614                             |  |                 |
| (2.4.3) Fred M. Caudill Heirs, Devisees,<br>Successors, or Assigns<br><i>(documentation pending)</i> | 0.02378 acres<br>1/630 of 14.98 acres  | 0.0405%         |
| (2.4.4) Martha Caudill<br>2620 Cannaday Rd NE<br>Roanoke, VA 24012                                   | 0.02378 acres<br>1/630 of 14.98 acres  | 0.0405%         |
| (2.4.5) I.D. Walton Caudill<br>PO Box 306<br>New Castle, VA 24127                                    | 0.02378 acres<br>1/630 of 14.98 acres  | 0.0405%         |
| (2.5) Richard Donald Hibbitts Heirs, Devisees,<br>Successors or Assigns                              |  |                 |
| (2.5.1) James E. Hibbitts<br>3402 Gladden Ln W<br>Alexandria, AL 36250                               | 0.01981 acres<br>1/756 of 14.98 acres  | 0.0337%         |
| (2.5.2) Judith Tharlene Hibbitts Stacy Heirs, Devisees,<br>Successors or Assigns                     |  |                 |
| (2.5.2.1) Curtis Stacy<br>275 Large Ave<br>Rockwell, NC 38138  | 0.01981 acres<br>1/756 of 14.98 acres  | 0.0337%         |
| (2.5.3) Mary Frances Hibbitts Cordle Heirs, Devisees,<br>Successors or Assigns                       |  |                 |
| (2.5.3.1) Rodney Keith Cordle Heirs, Devisees,<br>Successors or Assigns                              |  |                 |
| (2.5.3.1.1) Christina M Bowens<br>604 N 7th Street<br>Smithfield, NC 27577                           | 0.00165 acres<br>1/9072 of 14.98 acres | 0.0028%         |
| (2.5.3.1.2) Joshua Cordle<br>83121 Saint Mark Dr<br>Yulee, FL 32097                                  | 0.00165 acres<br>1/9072 of 14.98 acres | 0.0028%         |
| (2.5.3.2) Teresa Carol Hampton<br>204 Birmingham Rd<br>Cedar Bluff, VA 24609                         | 0.00330 acres<br>1/4536 of 14.98 acres | 0.0056%         |

Exhibit E  
Unit AX-99  
Docket #VGOB 04-1116-1358-03  
List of Owners/Claimants that require escrow  
(58.77 Acre Unit)

|  | Acres in Unit                           | Percent of Unit |
|--|---|-----------------|
| (2.5.3.3) David Dwayne Cordle Heirs, Devisees,<br>Successors or Assigns                |   |                 |
| (2.5.3.3.1) Christopher Cordle<br>94310 Summer Breeze Dr<br>Fernandina Beach, FL 32034 | 0.00165 acres<br>1/9072 of 14.98 acres  | 0.0028%         |
| (2.5.3.4) Kevin Andrew Cordle<br>RR 1 Box 143<br>Pounding Mill, VA 24637               | 0.00330 acres<br>1/4536 of 14.98 acres  | 0.0056%         |
| (2.5.3.5) Richard Daniel Cordle<br>131 Sunset Court<br>North Tazewell VA 24630         | 0.00330 acres<br>1/4536 of 14.98 acres  | 0.0056%         |
| (2.5.4) Richard Donald "Don" Hibbits Jr. Heirs, Devisees,<br>Successors or Assigns     |   |                 |
| (2.5.4) Glenda Lee Hibbits<br>12550 Turkey Creek Dr<br>Dunnellon, FL 34432             | 0.01981 acres<br>1/756 of 14.98 acres   | 0.0337%         |
| (2.5.5) Brenda C. Byrd<br>275 Large Ave<br>Rockwell, NC 28138                          | 0.01981 acres<br>1/756 of 14.98 acres   | 0.0337%         |
| (2.5.6) Wanda Louise Hibbetts Synder Heirs, Devisees,<br>Successors or Assigns         |   |                 |
| (2.5.6.2) Jason Leon Snyder<br>1811 Edenside Ave<br>Louisville, KY 40204               | 0.00660 acres<br>1/2268 of 14.98 acres  | 0.0112%         |
| (2.5.6.3) Shawn Lyle Snyder<br>14 Bickshire Ln<br>Palm Coast, FL 32137                 | 0.00660 acres<br>1/2268 of 14.98 acres  | 0.0112%         |
| (2.6) William Aaron Hibbits Heirs, Devisees,<br>Successors or Assigns                  |   |                 |
| (2.6.1) Virginia Dare Fields Hill Hibbits Heirs, Devisees,<br>Successors or Assigns    |   |                 |
| (2.6.1.2) Danny Hill<br>Address Unknown  | 0.05944 acres<br>1/252 of 14.98 acres   | 0.1011%         |
| (2.7) Edith Mildred Hibbits Collins Heirs, Devisees,<br>Successors or Assigns          |   |                 |
| (2.7.1) Jack Russell Collins Heirs, Devisees,<br>Successors or Assigns                 |   |                 |
| (2.7.1.1) Opal May Sparks Baker Heirs, Devisees,<br>Successors or Assigns              |   |                 |
| (2.7.1.1.1) Joe Edward Sparks Heirs, Devisees,<br>Successors or Assigns                |   |                 |
| (2.7.1.1.1.3) Darnell Junior Sparks<br>PO Box 1230<br>Raven, VA 24639                  | 0.00073 acres<br>1/20412 of 14.98 acres | 0.0012%         |

**Exhibit E**  
**Unit AX-99**  
**Docket #VGOB 04-1116-1358-03**  
**List of Owners/Claimants that require escrow**  
**(58.77 Acre Unit)**

|   | Acres in Unit                           | Percent of Unit |
|---|---|-----------------|
| (2.7.1.1.3) Jimmy Roger Blankenship<br>1287 Turnbull Rd<br>Grundy, VA 24614             | 0.00220 acres<br>1/6804 of 14.98 acres  | 0.0037%         |
| (2.7.1.1.4) Sarah Matney<br>12661 Slate Creek Rd<br>Grundy, VA 24614                    | 0.00220 acres<br>1/6804 of 14.98 acres  | 0.0037%         |
| (2.7.1.2) Roberta Jean Collins Teele Campbell Heirs, Devisees,<br>Successors or Assigns |   |                 |
| (2.7.1.2.1) Penny R. Pearson<br>43 Pleasant St<br>Hudson, MA 01749                      | 0.00040 acres<br>1/37422 of 14.98 acres | 0.0007%         |
| (2.7.1.2.6) Robert R. Cummings<br>8 Cotting Ave<br>Marlborough, MA 01752                | 0.00040 acres<br>1/37422 of 14.98 acres | 0.0007%         |
| (2.7.1.6) Barbara S. Mejias<br>49 Boston Rd Apt 16C<br>Southborough, MA 01772           | 0.00240 acres<br>1/6237 of 14.98 acres  | 0.0041%         |
| (2.7.1.8) Shelia Rene Collins Johnson Heirs, Devisees,<br>Successors or Assigns         |   |                 |
| (2.7.1.8.1) Tammy Lynn Johnson Pitts<br>103 Fairview Ave<br>Rutland, VT 05701           | 0.00060 acres<br>1/24948 of 14.98 acres | 0.0010%         |
| (2.7.1.8.2) Christina Marie Green<br>7253 Fox Creek Dr<br>Olive Branch, MS 38654        | 0.00060 acres<br>1/24948 of 14.98 acres | 0.0010%         |
| (2.7.1.8.3) Timothy Lee Johnson<br>18 Huntington Ave<br>Marlborough, MA 01752           | 0.00060 acres<br>1/24948 of 14.98 acres | 0.0010%         |
| (2.7.1.8.4) Jason Paul Johnson<br>2 Cardinal Place<br>Rutland, VT 05701                 | 0.00060 acres<br>1/24948 of 14.98 acres | 0.0010%         |
| (2.7.1.9) Michael D. Collins<br>2001 Apt. Blvd. #226<br>Martinsburg, WV 25401           | 0.00240 acres<br>1/6237 of 14.98 acres  | 0.0041%         |
| (2.7.1.10) Randall Allen Collins<br>1032 Deadbolt Rd<br>Vansant, VA 24656               | 0.00240 acres<br>1/6237 of 14.98 acres  | 0.0041%         |
| (2.7.1.11) Gary Wayne Collins<br>1866 Stiltners Creek Rd<br>Grundy, VA 24614            | 0.00240 acres<br>1/6237 of 14.98 acres  | 0.0041%         |
| (2.7.2) Roberta Jean Collins Teele Campbell Heirs, Devisees,<br>Successors or Assigns   |   |                 |
| (2.7.2.1) John Lochlin Campbell, 2nd husband<br><i>Address pending</i>                  | 0.00240 acres<br>1/6237 of 14.98 acres  | 0.0041%         |
| (2.7.2.1.1) Penny R. Pearson<br>43 Pleasant St<br>Hudson, MA 01749                      | 0.00080 acres<br>1/18711 of 14.98 acres | 0.0014%         |

**Exhibit E**  
**Unit AX-99**  
**Docket #VGOB 04-1116-1358-03**  
**List of Owners/Claimants that require escrow**  
**(58.77 Acre Unit)**

|  | Acres in Unit                           | Percent of Unit |
|--|---|-----------------|
| (2.7.2.1.6) Robert R. Cummings<br>8 Cotting Ave<br>Marlborough, MA 01752       | 0.00080 acres<br>1/18711 of 14.98 acres | 0.0014%         |
| (2.7.6) Barbara S. Mejias<br>49 Boston Rd Apt 16C<br>Southborough, MA 01772    | 0.00721 acres<br>1/2079 of 14.98 acres  | 0.0123%         |
| (2.7.8) Shelia Rene Collins Johnson Heirs, Devisees,<br>Successors or Assigns  |   |                 |
| (2.7.8.1) Tammy Lynn Johnson Pitts<br>103 Fairview Ave<br>Rutland, VT 05701    | 0.00180 acres<br>1/8316 of 14.98 acres  | 0.0031%         |
| (2.7.8.2) Christina Marie Green<br>7253 Fox Creek Dr<br>Olive Branch, MS 38654 | 0.00180 acres<br>1/8316 of 14.98 acres  | 0.0031%         |
| (2.7.8.3) Timothy Lee Johnson<br>18 Huntington Ave<br>Marlborough, MA 01752    | 0.00180 acres<br>1/8316 of 14.98 acres  | 0.0031%         |
| (2.7.8.4) Jason Paul Johnson<br>2 Cardinal Place<br>Rutland, VT 05701          | 0.00180 acres<br>1/8316 of 14.98 acres  | 0.0031%         |
| (2.7.9) Michael D. Collins<br>2001 Apt. Blvd. #226<br>Martinsburg, WV 25401    | 0.00721 acres<br>1/2079 of 14.98 acres  | 0.0123%         |
| (2.7.10) Randall Allen Collins<br>1032 Deadbolt Rd<br>Vansant, VA 24656        | 0.00721 acres<br>1/2079 of 14.98 acres  | 0.0123%         |
| (2.7.11) Gary Wayne Collins<br>1866 Stiltners Creek Rd<br>Grundy, VA 24614     | 0.00721 acres<br>1/2079 of 14.98 acres  | 0.0123%         |
| (2.8) Ora May Hibbits Reeves Heirs, Devisees,<br>Successors or Assigns         |   |                 |
| (2.8.1) Cecil E. Reeves Heirs, Devisees,<br>Successors or Assigns              |   |                 |
| (2.8.1.1) Vivian C. Renner Heirs, Devisees, Successors,<br>or Assigns          |   |                 |
| (2.8.1.1.1) William Renner<br>1167 Fixler Rd<br>Wadsworth, OH 44281            | 0.01981 acres<br>1/756 of 14.98 acres   | 0.0337%         |
| (2.8.1.2) William E. Reeves<br>17245 Thompson Rd<br>Thompson, OH 44086         | 0.01981 acres<br>1/756 of 14.98 acres   | 0.0337%         |
| (2.8.1.3) Rhonda E. Abrams<br>12353 Portage St<br>Rittman, OH 44270            | 0.01981 acres<br>1/756 of 14.98 acres   | 0.0337%         |
| (2.8.1.4) Evelyn B. McNitt<br>9086 Camp Rd<br>West Salem, OH 44287             | 0.01981 acres<br>1/756 of 14.98 acres   | 0.0337%         |

**Exhibit E**  
**Unit AX-99**  
**Docket #VGOB 04-1116-1358-03**  
**List of Owners/Claimants that require escrow**  
**(58.77 Acre Unit)**

|  | Acres in Unit                          | Percent of Unit |
|--|--|-----------------|
| (2.8.1.5) Steven R. Reeves<br>1959 S. Logan St<br>Denver, CO 80210                           | 0.01981 acres<br>1/756 of 14.98 acres  | 0.0337%         |
| (2.8.1.6) Miriam B. Dzurec<br>1437 Brentfield Dr<br>Wadsworth, OH 44281                      | 0.01981 acres<br>1/756 of 14.98 acres  | 0.0337%         |
| (2.9) Ava Maurine Hibbits Akers Heirs, Devisees,<br>Successors or Assigns                    |  |                 |
| (2.9.1) Darrell Douglas Akers<br>PO Box 1825<br>Grundy, VA 24614                             | 0.01081 acres<br>1/1386 of 14.98 acres | 0.0184%         |
| (2.9.3) Mary Lynn Bostic<br>1600 Lower Mill Branch Rd<br>Grundy, VA 24614                    | 0.01081 acres<br>1/1386 of 14.98 acres | 0.0184%         |
| (2.9.4) Thomas Clifford Akers<br>109 Owens Dr, Apt 45<br>Pikeville, KY 41501                 | 0.01081 acres<br>1/1386 of 14.98 acres | 0.0184%         |
| (2.9.5) Playford Cordell Akers Heirs, Devisees,<br>Successors or Assigns                     |  |                 |
| (2.9.5.1) Jennifer Darlene Akers, 2nd wife<br>329 Lakeside Drive<br>Corpus Christi, TX 78418 | 0.00360 acres<br>1/4158 of 14.98 acres | 0.0061%         |
| (2.9.5.3) Michael L. Akers<br>358 S. Main St., Apt A<br>Marion, OH 43302                     | 0.00240 acres<br>1/6237 of 14.98 acres | 0.0041%         |
| (2.9.5.4) Courtni Akers<br>1602 Daly Dr<br>Corpus Christi, TX 78412                          | 0.00240 acres<br>1/6237 of 14.98 acres | 0.0041%         |
| (2.9.6) Aaron Keith Akers<br>1173 County Rd 1 Lot 35<br>South Point, OH 45680                | 0.01081 acres<br>1/1386 of 14.98 acres | 0.0184%         |
| (2.9.7) Sarah Elizabeth Akers<br>739 Triplett Rd<br>Cleveland, NC 27013                      | 0.01081 acres<br>1/1386 of 14.98 acres | 0.0184%         |
| (2.9.8) Carolyn Lucinda Stiltner<br>PO Box 410A<br>Hurley, VA 24620                          | 0.01081 acres<br>1/1386 of 14.98 acres | 0.0184%         |
| (2.9.9) Margo Gini Cochran<br>1153 Turnbull Rd<br>Grundy, VA 24614                           | 0.01081 acres<br>1/1386 of 14.98 acres | 0.0184%         |
| (2.9.10) Vicki Victoria Akers<br>6302 Slate Creek Rd<br>Grundy, VA 24614                     | 0.01081 acres<br>1/1386 of 14.98 acres | 0.0184%         |
| (2.9.11) David Akers<br><i>Address unknown</i>   | 0.01081 acres<br>1/1386 of 14.98 acres | 0.0184%         |
| (3) Mary Elizabeth Davis Croye Heirs, Devisees,<br>Successors or Assigns                     |  |                 |

Exhibit E  
Unit AX-99  
Docket #VGOB 04-1116-1358-03  
List of Owners/Claimants that require escrow  
(58.77 Acre Unit)

|   | Acres in Unit                         | Percent of Unit |
|---|---------------------------------------|-----------------|
| (3.1) Bittle King Croye   | <i>Life Estate extinguished</i>       |                 |
| (3.1.2) Geneva Croye Mustard Heirs, Devisees,<br>Successors or Assigns                |                                       |                 |
| (3.1.2.1) Clinton Luther Mustard Heirs, Devisees,<br>Successors or Assigns            |                                       |                 |
| (3.1.2.1.4) Clinton Luther Mustard, Jr<br>992 Hidden Valley<br>Independence, VA 24348 | 0.06688 acres<br>1/224 of 14.98 acres | 0.1138%         |
| (3.1.3) Marie Elizabeth Croye Goodwin Heirs, Devisees,<br>Successors or Assigns       |                                       |                 |
| (3.1.3.1) James B. Goodwin Jr. Heirs, Devisees,<br>Successors or Assigns              |                                       |                 |
| (3.1.3.1.1) Sandra Goodwin Green<br>6448 Brightwell Court<br>Williamsburg, VA 23188   | 0.26750 acres<br>1/56 of 14.98 acres  | 0.4552%         |
| (3.1.4) B. Kyle Croye Heirs, Devisees,<br>Successors or Assigns                       |                                       |                 |
| (3.1.4.1) Anna Kathryn Croye<br>3700 Brookside Parkway<br>Alpharetta, GA 30022        | 0.26750 acres<br>1/56 of 14.98 acres  | 0.4552%         |
| (4) Victoria Pearl Davis Munsey Heirs, Devisees,<br>Successors or Assigns             |                                       |                 |
| (4.1) Halder Roscoe Munsey  | <i>Life Estate extinguished</i>       |                 |
| (4.1.1) America Gertrude Munsey Tice Heirs, Devisees,<br>Successors or Assigns        |                                       |                 |
| (4.1.1.1) Kathy Ann Hackney<br>PO Box 2172<br>Honaker, VA 24260                       | 0.53500 acres<br>1/28 of 14.98 acres  | 0.9103%         |
| (4.1.2) Hassell Roscoe Munsey Heirs, Devisees,<br>Successors or Assigns               |                                       |                 |
| (4.1.2.1) Cassie Rynyon Munsey Heirs, Devisees,<br>Successors or Assigns              |                                       |                 |
| (4.1.2.1.1) Kathy Ann Hackney<br>PO Box 2172<br>Honaker, VA 24260                     | 0.53500 acres<br>1/28 of 14.98 acres  | 0.9103%         |
| (5) Gabriel Stewart Davis Heirs, Devisees,<br>Successors or Assigns                   |                                       |                 |
| (5.1) Florence Alice Stiltner Davis   | <i>Life Estate extinguished</i>       |                 |
| (5.1.1) Nell Davis Swanson Heirs, Devisees,<br>Successors or Assigns                  |                                       |                 |
| (5.1.1.1) Walters Swanson Heirs, Devisees,<br>Successors or Assigns                   |                                       |                 |

Exhibit E  
Unit AX-99  
Docket #VGOB 04-1116-1358-03  
List of Owners/Claimants that require escrow  
(58.77 Acre Unit)

|   | Acres in Unit                          | Percent of Unit |
|---|--|-----------------|
| (5.1.1.1.2) King's Garden School<br>19303 Fremont Ave N<br>Seattle, WA 98133                                | 0.03963 acres<br>1/378 of 14.98 acres  | 0.0674%         |
| (5.1.1.1.3) Canon Beach Bible Conference Ctr<br>PO Box 398<br>Cannon Beach, OR 97110                        | 0.03963 acres<br>1/378 of 14.98 acres  | 0.0674%         |
| (5.1.2) Carl Muncie Davis Heirs, Devisees,<br>Successors or Assigns<br><i>(Heirs Unknown)</i>               | 0.11889 acres<br>1/126 of 14.98 acres  | 0.2023%         |
| (5.1.4.4) James Roger Fields Heirs, Devisees,<br>Successors or Assigns                                      |  |                 |
| (5.1.4.4.1) Louise Gilliam Fields<br>6440 Hurricane Rd<br>Wise, VA 24293                                    | 0.02378 acres<br>1/630 of 14.98 acres  | 0.0405%         |
| (5.1.4.5) Dennis H. Fields<br>290 Newberry Ridge<br>Clintwood, VA 24228                                     | 0.02378 acres<br>1/630 of 14.98 acres  | 0.0405%         |
| (5.1.5) Clyde Davis Heirs, Devisees,<br>Successors or Assigns   |  |                 |
| (5.1.5.1) Avie D. Davis Heirs, Devisees,<br>Successors or Assigns   |  |                 |
| (5.1.5.1.1) Patricia Lynn Davis Skaggs  | <i>Pre-Deceased 5.1.5.1</i>            |                 |
| (5.1.5.1.1.1) Gerald D. Skaggs, Jr<br>1755 Reynolds Creek Rd<br>Liberty, KY 42539                           | 0.00198 acres<br>1/7560 of 14.98 acres | 0.0034%         |
| (5.1.5.1.1.2) Angela Skaggs<br>14 Spring Ridge Dr<br>Dallas, GA 30157                                       | 0.00198 acres<br>1/7560 of 14.98 acres | 0.0034%         |
| (5.1.5.1.3) Ethel R. Henderson Heirs, Devisees,<br>Successors, or Assigns<br><i>(documentation pending)</i> | 0.00396 acres<br>1/3780 of 14.98 acres | 0.0067%         |
| (5.1.5.1.3.1) Jonathan Paul Henderson<br>1325 Old State Road<br>Owingsville, KY 40360                       |  |                 |
| (5.1.5.1.3.2) Tad Allen Henderson<br>1249 Old State Road<br>Owingsville, KY 40360                           |  |                 |
| (5.1.5.1.3.3) Rebecca Conn<br>147 Oaklawn Drive<br>Sharpsburg, KY 40374                                     |  |                 |
| (5.1.5.1.3.4) Amanda Cox<br>1299 Old State Road<br>Owingsville, KY 40360                                    |  |                 |
| (5.1.5.4) Ethel R. Henderson Heirs, Devisees,<br>Successors, or Assigns<br><i>(documentation pending)</i>   | 0.00793 acres<br>1/1890 of 14.98 acres | 0.0135%         |

Exhibit E  
Unit AX-99  
Docket #VGOB 04-1116-1358-03  
List of Owners/Claimants that require escrow  
(58.77 Acre Unit)

|   | Acres in Unit                          | Percent of Unit |
|---|--|-----------------|
| (5.1.5.4.1) Jonathan Paul Henderson<br>1325 Old State Road<br>Owingsville, KY 40360       |  |                 |
| (5.1.5.4.2) Tad Allen Henderson<br>1249 Old State Road<br>Owingsville, KY 40360           |  |                 |
| (5.1.5.4.3) Rebecca Conn<br>147 Oaklawn Drive<br>Sharpsburg, KY 40374                     |  |                 |
| (5.1.5.4.4) Amanda Cox<br>1299 Old State Road<br>Owingsville, KY 40360                    |  |                 |
| (5.1.6) Mary Louise Davis York Heirs, Devisees,<br>Successors or Assigns                  |  |                 |
| (5.1.6.1) Clarence Edward "Buddy" York Heirs, Devisees,<br>Successors or Assigns          |  |                 |
| (5.1.6.1.2) Mary Alice Cowart<br>PO Box 1132<br>Wadley, GA 30477                          | 0.00495 acres<br>1/3024 of 14.98 acres | 0.0084%         |
| (5.1.6.1.4) Gabriel Daniel York   | <i>Pre-Deceased 5.1.6.1</i>            |                 |
| (5.1.6.1.4.1) Jinnie Tiedge<br>2224 Tuscon Trail<br>Ft Wayne, IN 46814                    | 0.00248 acres<br>1/6048 of 14.98 acres | 0.0042%         |
| (5.1.6.1.4.2) Nathan York<br>5454 N. Piqua Rd<br>Decatur, IN 46733                        | 0.00248 acres<br>1/6048 of 14.98 acres | 0.0042%         |
| (5.1.6.3) Mary Alice Cowart<br>PO Box 1132<br>Wadley, GA 30477                            | 0.01981 acres<br>1/756 of 14.98 acres  | 0.0337%         |
| (5.1.6.5) Gabriel Daniel York Heirs, Devisees,<br>Successors or Assigns                   |  |                 |
| (5.1.6.5.1) Betty York<br>2347 Traemoor Village Pl<br>Nashville, TN 37209                 | 0.01981 acres<br>1/756 of 14.98 acres  | 0.0337%         |
| (5.1.6.6) Maritha York  | <i>Pre-Deceased 5.1.6</i>              |                 |
| (5.1.6.6.1) John Gregory York<br>1460 US Highway 80E, Lot 22<br>Swainsboro, GA 30401-4536 | 0.01981 acres<br>1/756 of 14.98 acres  | 0.0337%         |
| (6) George Alexander "Doll" Davis Heirs, Devisees,<br>Successors or Assigns               |  |                 |
| (6.1) Martha Ellen Stacy Davis Vandyke  | <i>Life Estate extinguished</i>        |                 |
| (6.1.1) Hazel Gertrude Davis Duncan Heirs, Devisees,<br>Successors or Assigns             |  |                 |

Exhibit E  
Unit AX-99  
Docket #VGOB 04-1116-1358-03  
List of Owners/Claimants that require escrow  
(58.77 Acre Unit)

|   | Acres in Unit                          | Percent of Unit |
|---|--|-----------------|
| (6.1.1.2) Ronald Duncan<br>160 Smith Avenue<br>Erwin, TN 37650  | 0.07133 acres<br>1/210 of 14.98 acres  | 0.1214%         |
| <b>(7)</b> James Bert Davis Heirs, Devisees,<br>Successors or Assigns                                   |  |                 |
| (7.1) Leatha Mae Perkins Davis Heirs, Devisees,<br>Successors or Assigns                                |  |                 |
| (7.1.1) Virginia Marie Davis Tiller Siders Heirs, Devisees,<br>Successors or Assigns                    |  |                 |
| (7.1.1.5) Frank Andy Siders<br>6613 Lithia Pinecrest Rd<br>Lithia, FL 33547                             | 0.03567 acres<br>1/420 of 14.98 acres  | 0.0607%         |
| (7.1.2) Leona Davis Keen Heirs, Devisees,<br>Successors or Assigns                                      |  |                 |
| (7.1.2.1) James William Keen Heirs, Devisees,<br>Successors or Assigns                                  |  |                 |
| (7.1.2.1.3) Billy Joe Keen Heirs, Devisees,<br>Successors, or Assigns<br><i>(documentation pending)</i> | 0.01646 acres<br>1/910 of 14.98 acres  | 0.0280%         |
| (7.1.2.1.9) Sandra Kay Smith<br>PO Box 705<br>Doran, VA 24612   | 0.01646 acres<br>1/910 of 14.98 acres  | 0.0280%         |
| (7.1.2.1.11) Cindy Patricia Mullins<br>PO Box 134<br>N. Tazewell, VA 24630                              | 0.01646 acres<br>1/910 of 14.98 acres  | 0.0280%         |
| (7.1.3) Virginia Davis Keen Heirs, Devisees,<br>Successors or Assigns                                   |  |                 |
| (7.1.3.3) Larry David Keen<br>304 Church St<br>White Bluff, TN 37187                                    | 0.04280 acres<br>1/350 of 14.98 acres  | 0.0728%         |
| (7.1.3.5) Earl Roger Keen Heirs, Devisees,<br>Successors or Assigns                                     |  |                 |
| (7.1.3.5.3) Larry David Keen<br>304 Church St<br>White Bluff, TN 37187                                  | 0.01070 acres<br>1/1400 of 14.98 acres | 0.0182%         |
| (7.1.4) Beulah H. Keen Heirs, Devisees, Successors,<br>or Assigns<br><i>(documentation pending)</i>     | 0.21400 acres<br>1/70 of 14.98 acres   | 0.3641%         |
| <b>(8)</b> Elexious "Leckie" Martha Davis Wellman Heirs, Devisees,<br>Successors or Assigns             |  |                 |
| (8.1) Charley Wellman Heirs, Devisees,<br>Successors or Assigns   |  |                 |
| (8.1.1) Luther Wellman Heirs, Devisees,<br>Successors or Assigns  |  |                 |
| (8.1.1.1) Elta Duty Heirs, Devisees,<br>Successors or Assigns   |  |                 |

Exhibit E  
Unit AX-99  
Docket #VGOB 04-1116-1358-03  
List of Owners/Claimants that require escrow  
**(58.77 Acre Unit)**

|   | Acres in Unit                          | Percent of Unit |
|---|--|-----------------|
| (8.1.1.1.1) Dollye Duty Heirs, Devisees, Successors, or Assigns<br><i>(documentation pending)</i>   | 0.01338 acres<br>1/1120 of 14.98 acres | 0.0228%         |
| (8.1.2) Barnes Wellman Heirs, Devisees, Successors or Assigns                                       |  |                 |
| (8.1.2.1) Charley Wellman Heirs, Devisees, Successors or Assigns                                    |  |                 |
| (8.1.2.1.1) Luther Wellman Heirs, Devisees, Successors or Assigns                                   |  |                 |
| (8.1.2.1.1.1) Elta Duty Heirs, Devisees, Successors or Assigns                                      |  |                 |
| (8.1.2.1.1.1) Dollye Duty Heirs, Devisees, Successors, or Assigns<br><i>(documentation pending)</i> | 0.00446 acres<br>1/3360 of 14.98 acres | 0.0076%         |
| (8.1.2.1.3) Ballard Wellman Heirs, Devisees, Successors or Assigns<br><i>(Heirs Unknown)</i>        | 0.08917 acres<br>1/168 of 14.98 acres  | 0.1517%         |
| (8.1.4) Ballard Wellman Heirs, Devisees, Successors or Assigns<br><i>(Heirs Unknown)</i>            | 0.26750 acres<br>1/56 of 14.98 acres   | 0.4552%         |
| <b>(9)</b> Ora May Davis Sturgeon Heirs, Devisees, Successors or Assigns                            |  |                 |
| (9.1) Linkous Davis Heirs, Devisees, Successors or Assigns  |  |                 |
| (9.1.1) Michael Edward Davis<br>1415 Farmer Street<br>Richlands, VA 24641                           | 0.03567 acres<br>1/420 of 14.98 acres  | 0.0607%         |
| (9.1.2) Eddie Dean Davis Heirs, Devisees, Successors or Assigns                                     |  |                 |
| (9.1.2.1) Margie Carol Quinley Davis<br>PO Box 155<br>Oakwood, VA 24631                             | 0.03567 acres<br>1/420 of 14.98 acres  | 0.0607%         |
| (9.1.4) Marcus Eugene Davis<br>229 Beasonwell Rd Lot 14<br>Kingsport, TN 37660                      | 0.03567 acres<br>1/420 of 14.98 acres  | 0.0607%         |
| (9.1.5) Rose Mae Keen<br>5051 Poplar Creek Rd<br>Grundy, VA 24614                                   | 0.03567 acres<br>1/420 of 14.98 acres  | 0.0607%         |
| (9.1.6) Paul Linkous Davis<br>229 Beasonwell Rd Lot 14<br>Kingsport, TN 37660                       | 0.03567 acres<br>1/420 of 14.98 acres  | 0.0607%         |
| (9.2) Clarence Hollin Sturgeon Heirs, Devisees, Successors or Assigns                               |  |                 |
| (9.2.1) Caroline Stiltner Sturgeon<br>259 Burks Manor<br>Rosedale, VA 24280                         | 0.21400 acres<br>1/70 of 14.98 acres   | 0.3641%         |

Exhibit E  
Unit AX-99  
Docket #VGOB 04-1116-1358-03  
List of Owners/Claimants that require escrow  
(58.77 Acre Unit)

|   | Acres in Unit                         | Percent of Unit |
|---|---------------------------------------|-----------------|
| (10) Bessie Davis Huzelevich Heirs, Devisees,<br>Successors or Assigns                                  |                                       |                 |
| (10.1) Jerome George Huzelevich Heirs, Devisees,<br>Successors or Assigns                               |                                       |                 |
| (10.1.1) JoAnn Redelius   | <i>Pre-Deceased 10.1</i>              |                 |
| (10.1.1.1) Jason Sanford<br>134 Shell Cove Rd<br>Pasadena, MD 21122                                     | 0.11889 acres<br>1/126 of 14.98 acres | 0.2023%         |
| (10.1.2) John Huzelevich Heirs, Devisees,<br>Successors or Assigns<br><i>(Documentation pending)</i>    | 0.11889 acres<br>1/126 of 14.98 acres | 0.2023%         |
| (10.1.3) James Huzelevich Heirs, Devisees,<br>Successors or Assigns                                     |                                       |                 |
| (10.1.3.1) Christopher Mylon Huzelvich Heirs, Devisees,<br>Successors, or Assigns                       |                                       |                 |
| (10.1.3.1.1) Leann Huzelvich<br>c/o Teresa Huzelvich<br>5214 Patrick Henry Drive<br>Brooklyn, MD 21225  | 0.11889 acres<br>1/126 of 14.98 acres | 0.2023%         |
| (10.2) George Huzelevich Heirs, Devisees,<br>Successors or Assigns                                      |                                       |                 |
| (10.2.1) Jerome George Huzelevich Heirs, Devisees,<br>Successors, or Assigns                            |                                       |                 |
| (10.2.1.1) JoAnn Redelius<br><i>(Documentation pending)</i>   | <i>Pre-Deceased 10.2.1</i>            |                 |
| (10.2.1.1.1) Jason Sanford<br>134 Shell Cove Rd<br>Pasadena, MD 21122                                   | 0.04756 acres<br>1/315 of 14.98 acres | 0.0809%         |
| (10.2.1.2) John Huzelevich Heirs, Devisees,<br>Successors or Assigns<br><i>(Documentation pending)</i>  | 0.04756 acres<br>1/315 of 14.98 acres | 0.0809%         |
| (10.2.1.3) James Huzelevich Heirs, Devisees,<br>Successors or Assigns                                   |                                       |                 |
| (10.2.1.3.1) Christopher Mylon Huzelevich Heirs, Devisees,<br>Successors or Assigns                     | <i>Pre-Deceased 10.2.1.3</i>          |                 |
| (10.2.1.3.1.1) Leann Huzelevich<br>c/o Teresa Huzelevich<br>5214 Patrick Henry Dr<br>Brooklyn, MD 21225 | 0.04756 acres<br>1/315 of 14.98 acres | 0.0809%         |
| (10.3) John Huzelevich Heirs, Devisees,<br>Successors or Assigns<br><i>(Documentation pending)</i>      | 0.14267 acres<br>1/105 of 14.98 acres | 0.2428%         |
| (10.4) JoAnn Redelius Heirs, Devisees,<br>Successors or Assigns<br><i>(Documentation pending)</i>       | 0.14267 acres<br>1/105 of 14.98 acres | 0.2428%         |

Exhibit E  
Unit AX-99  
Docket #VGOB 04-1116-1358-03  
List of Owners/Claimants that require escrow  
(58.77 Acre Unit)

|   | Acres in Unit                          | Percent of Unit |
|---|--|-----------------|
| (10.4.1) Frederick William Redelius<br>5749 First Avenue<br>Halethorpe, MD 21227                    |  |                 |
| (10.5) James Huzelevich Heirs, Devisees,<br>Successors or Assigns                                   |  |                 |
| (10.5.1) Christopher Mylon Huzelevich Heirs, Devisees,<br>Successors or Assigns                     | <i>Pre-Deceased 10.5</i>               |                 |
| (10.5.1.1) Leann Huzelevich<br>c/o Teresa Huzelevich<br>5214 Patrick Henry Dr<br>Brooklyn, MD 21225 | 0.14267 acres<br>1/105 of 14.98 acres  | 0.2428%         |
| (10.6) Eula Mae Vencill Stiltner Heirs, Devisees,<br>Successors or Assigns                          |  |                 |
| (10.6.2) Patricia Blackburn Heirs, Devisees,<br>Successors or Assigns                               |  |                 |
| (10.6.2.2) Jessica Hurley<br>1514 Karwill Ln A<br>Chattanooga, TN 37412                             | 0.01019 acres<br>1/1470 of 14.98 acres | 0.0173%         |
| <b>(11)</b> Ethel Davis Sturgeon Heirs, Devisees,<br>Successors or Assigns                          |  |                 |
| (11.1) Lois Weeks<br>339 Craig Ave<br>Salem, VA 24153   | 0.17833 acres<br>1/84 of 14.98 acres   | 0.3034%         |
| (11.2) Phyllis Dowdy<br>4974 Alean Rd<br>Boones Mill, VA 24065                                      | 0.17833 acres<br>1/84 of 14.98 acres   | 0.3034%         |
| (11.3) Willard Sturgeon<br>PO Box 1085<br>Vansant, VA 24656   | 0.17833 acres<br>1/84 of 14.98 acres   | 0.3034%         |
| (11.4) Roosevelt Lawrence Sturgeon Heirs, Devisees,<br>Successors or Assigns                        |  |                 |
| (11.4.4) Lorie Marie Rodriguez<br>11713 Lindbergh Ave<br>Lynwood, CA 90262                          | 0.04458 acres<br>1/336 of 14.98 acres  | 0.0759%         |
| (11.5) Lewis Vivian Sturgeon  | <i>Pre-Deceased 11</i>                 |                 |
| (11.5.1) Guy Mitchell Sturgeon  | <i>Pre-Deceased 11</i>                 |                 |
| (11.5.1.2) Lewis Michael Sturgeon<br>30641 Roan Drive<br>Warren, MI 48093                           | 0.05944 acres<br>1/252 of 14.98 acres  | 0.1011%         |
| (11.6) Florence Gertrude Klein Heirs, Devisees,<br>Successors or Assigns                            |  |                 |
| (11.6.1) Richard Walter Klein, Jr<br>PO Box 665<br>Frostburg, MD 21532                              | 0.08917 acres<br>1/168 of 14.98 acres  | 0.1517%         |

Exhibit E  
Unit AX-99  
Docket #VGOB 04-1116-1358-03  
List of Owners/Claimants that require escrow  
(58.77 Acre Unit)

|   | Acres in Unit                         | Percent of Unit |
|---|---------------------------------------|-----------------|
| (11.6.2) Deborah Camacho<br>15 Almeria<br>Irvin, CA 92614   | 0.08917 acres<br>1/168 of 14.98 acres | 0.1517%         |
| <b>(12)</b> Dora Davis Adkins Heirs, Devisees,<br>Successors or Assigns                                     |                                       |                 |
| (12.1) Luther Adkins, Jr<br>4451 Old Kentucky Tpk Rd<br>Raven, VA 24639                                     | 0.2140 acres<br>1/70 of 14.98 acres   | 0.3641%         |
| (12.2) Betty Sue Buchanan Heirs, Devisees,<br>Successors or Assigns   |                                       |                 |
| (12.2.2) Travis Stacy<br>430 Mountain View Road<br>Bluff City, TN 37618                                     | 0.07133 acres<br>1/210 of 14.98 acres | 0.1214%         |
| (12.2.3) Andrew Buchanan<br>2275 Watkins Street<br>Grundy, VA 24614   | 0.07133 acres<br>1/210 of 14.98 acres | 0.1214%         |
| (12.4) Joanna White<br>5506 Chatmoss Rd<br>Midlothian, VA 23112   | 0.21400 acres<br>1/70 of 14.98 acres  | 0.3641%         |
| (12.5) Bertie Mabel McGlothlin Heirs, Devisees,<br>Successors, or Assigns<br><i>(documentation pending)</i> | 0.21400 acres<br>1/70 of 14.98 acres  | 0.3641%         |
| <b>(13)</b> John Paul Davis Heirs, Devisees,<br>Successors or Assigns                                       |                                       |                 |
| (13.1) Lucy E. Davis Heirs, Devisees,<br>Successors or Assigns  |                                       |                 |
| (13.1.1) Johnny Paul Davis<br>5678 Crescent Beach Loop<br>Citrus Hills Park Lot 150<br>Dover, FL 33527      | 0.35667 acres<br>1/42 of 14.98 acres  | 0.6069%         |
| (13.3) Johnny Paul Davis<br>5678 Crescent Beach Loop<br>Citrus Hills Park Lot 150<br>Dover, FL 33527        | 0.35667 acres<br>1/42 of 14.98 acres  | 0.6069%         |
| <b>(14)</b> Mike Davis Heirs, Devisees,<br>Successors or Assigns  |                                       |                 |
| (14.1) Dorothy Ann Fields Davis Sheets Heirs, Devisees,<br>Successors or Assigns                            |                                       |                 |
| (14.1.1) Wiley Eugene Sheets Heirs, Devisees,<br>Successors or Assigns                                      |                                       |                 |
| (14.1.1.1) Stoney Davis<br>3386 Breaks Park Rd<br>Haysi, VA 24256   | 0.11889 acres<br>1/126 of 14.98 acres | 0.2023%         |

Exhibit E  
Unit AX-99  
Docket #VGOB 04-1116-1358-03  
List of Owners/Claimants that require escrow  
(58.77 Acre Unit)

|   | Acres in Unit                        | Percent of Unit                   |
|---|--------------------------------------|-----------------------------------|
| (14.1.2) Stoney Davis<br>3386 Breaks Park Rd<br>Haysi, VA 24256 | 0.23778 acres<br>1/63 of 14.98 acres | 0.4046%                           |
|   | <b>Acres</b><br><b>Percent</b>       | <b>7.68948</b><br><b>13.0840%</b> |

**Tract #1D - 2.11 acres**

**COAL OWNERSHIP**

|  |            |         |
|--|------------|---------|
| (1) H-W Financial, LLC, Tr.3<br>P.O. Box 11000<br>Danville, VA 24543 | 2.11 acres | 3.5903% |
|--|------------|---------|

**OIL & GAS OWNERSHIP**

***Clara Helton Heirs W9's Outstanding***

- (1) Clara "Clarcy" Helton\*\*  
*Conveyed to Kenny Helton 8/16/2013 at Instrument# 130001800, Life Estate reserved*

|   |            |         |
|---|------------|---------|
| Kenny E. Helton<br>3831 Garden Greek Rd<br>Rowe, VA 24646 | 2.11 acres | 3.5903% |
|---|------------|---------|

**\*\* Heirs of Clara Helton will receive a one time payment from escrow for funds accumulated up to date of her death**

|   |                                 |         |
|---|---------------------------------|---------|
| Roger Helton<br>2201 Stinson Ridge Road<br>Rowe, VA 24646 | 0.35 acres<br>1/6 of 2.11 acres | 0.5984% |
|---|---------------------------------|---------|

|  |                                 |         |
|--|---------------------------------|---------|
| Ronald L. Helton<br>PO Box 1386<br>Vansant, VA 24656 | 0.35 acres<br>1/6 of 2.11 acres | 0.5984% |
|--|---------------------------------|---------|

|   |                                 |         |
|---|---------------------------------|---------|
| Nancy Kathleen Helton<br>410 Oakview<br>Bristol, VA 24201 | 0.35 acres<br>1/6 of 2.11 acres | 0.5984% |
|---|---------------------------------|---------|

|  |                                 |         |
|--|---------------------------------|---------|
| Vivian Jean Stuart<br>14451 Carriage Lane, Apt 1<br>Meadowview, VA 24361 | 0.35 acres<br>1/6 of 2.11 acres | 0.5984% |
|--|---------------------------------|---------|

|   |                                 |         |
|---|---------------------------------|---------|
| Kenny E. Helton<br>3831 Garden Creek Road<br>Rowe, VA 24646 | 0.35 acres<br>1/6 of 2.11 acres | 0.5984% |
|---|---------------------------------|---------|

Jerry Helton *Pre-Deceased Clara Helton*

|   |                                  |         |
|---|----------------------------------|---------|
| Lindsey Helton<br>205 James Street<br>Beckley, WV 25801 | 0.18 acres<br>1/12 of 2.11 acres | 0.2992% |
|---|----------------------------------|---------|

|   |                                  |         |
|---|----------------------------------|---------|
| April Helton<br>1477 Crossroads Rd<br>Lebanon, VA 24266 | 0.18 acres<br>1/12 of 2.11 acres | 0.2992% |
|---|----------------------------------|---------|

**Acres**                      **2.11**  
**Percent**                    **3.5903%**

Exhibit E  
Unit AX-99  
Docket #VGOB 04-1116-1358-03  
List of Owners/Claimants that require escrow  
(58.77 Acre Unit)

|  | Acres in Unit                    | Percent of Unit         |
|--|----------------------------------|-------------------------|
| <b><u>Tract #1G - 0.01 acres</u></b>   |                                  |                         |
| <b><i>Escrow Due to Title Conflict</i></b>   |                                  |                         |
| <b><u>COAL OWNERSHIP</u></b>   |                                  |                         |
| (1) H-W Financial, LLC, Tr.3<br>P.O. Box 11000<br>Danville, VA 24543                               | 0.01 acres                       | 0.0170%                 |
| <b><u>OIL &amp; GAS OWNERSHIP</u></b>  |                                  |                         |
| (1) Commonwealth of Virginia<br>Department of Transportation<br>870 Bonham Rd<br>Bristol, VA 24202 | 0.01 acres                       | 0.0170%                 |
| <b><i>OR</i></b>   |                                  |                         |
| (1) Richard S. McGlothlin, et al.  | 0.01 acres                       | 0.0170%                 |
| (a) Richard S. McGlothlin<br>141456 Heather Dr<br>Bristol, VA 24202                                | 0.005 acres<br>1/2 of 0.05 acres | 0.0085%                 |
| (b) Phillip A. McGlothlin<br>145 Hillside Dr<br>Lebanon, VA 24266                                  | 0.005 acres<br>1/2 of 0.05 acres | 0.0085%                 |
|  | <b>Acres<br/>Percent</b>         | <b>0.01<br/>0.0170%</b> |

|  |                          |                         |
|--|--------------------------|-------------------------|
| <b><u>Tract #1I - 0.02 acres</u></b>   |                          |                         |
| <b><i>Escrow Due to Title Conflict</i></b>   |                          |                         |
| <b><u>COAL OWNERSHIP</u></b>   |                          |                         |
| (1) H-W Financial, LLC, Tr.3<br>P.O. Box 11000<br>Danville, VA 24543                               | 0.02 acres               | 0.0340%                 |
| <b><u>OIL &amp; GAS OWNERSHIP</u></b>  |                          |                         |
| (1) Commonwealth of Virginia<br>Department of Transportation<br>870 Bonham Rd<br>Bristol, VA 24202 | 0.02 acres               | 0.0340%                 |
| <b><i>OR</i></b>   |                          |                         |
| (1) James D. McGlothlin<br>4149 New Garden Rd<br>Cleveland, VA 24225                               | 0.02 acres               | 0.0340%                 |
|  | <b>Acres<br/>Percent</b> | <b>0.02<br/>0.0340%</b> |

Exhibit E  
Unit AX-99  
Docket #VGOB 04-1116-1358-03  
List of Owners/Claimants that require escrow  
(58.77 Acre Unit)

|  | Acres in Unit            | Percent of Unit         |
|--|--------------------------|-------------------------|
| <b><u>Tract #1J - 0.13 acres</u></b>   |                          |                         |
| <b><i>Escrow Due to Title Conflict</i></b>   |                          |                         |
| <b><u>COAL OWNERSHIP</u></b>   |                          |                         |
| (1) H-W Financial, LLC, Tr.3<br>P.O. Box 11000<br>Danville, VA 24543                               | 0.13 acres               | 0.2212%                 |
| <b><u>OIL &amp; GAS OWNERSHIP</u></b>  |                          |                         |
| (1) Commonwealth of Virginia<br>Department of Transportation<br>870 Bonham Rd<br>Bristol, VA 24202 | 0.13 acres               | 0.2212%                 |
| <b>OR</b>  |                          |                         |
| (1) Kenny E. Helton<br>3831 Garden Greek Rd<br>Rowe, VA 24646                                      | 0.13 acres               | 0.2212%                 |
|  | <b>Acres<br/>Percent</b> | <b>0.13<br/>0.2212%</b> |

|  |                                      |                                 |
|--|--------------------------------------|---------------------------------|
| <b><u>Tract #1K- 0.13 acres</u></b>  |                                      |                                 |
| <b><i>Escrow Due to Title Conflict</i></b>   |                                      |                                 |
| <b><u>COAL OWNERSHIP</u></b>   |                                      |                                 |
| (1) H-W Financial, LLC, Tr.3<br>P.O. Box 11000<br>Danville, VA 24543                               | 0.13 acres                           | 0.2212%                         |
| <b><u>OIL &amp; GAS OWNERSHIP</u></b>  |                                      |                                 |
| (1) Commonwealth of Virginia<br>Department of Transportation<br>870 Bonham Rd<br>Bristol, VA 24202 | 0.13 acres                           | 0.2212%                         |
| <b>OR</b>  |                                      |                                 |
| Moses Davis Heirs, Devisees, Successors or Assigns   | 0.13 acres                           | 0.2212%                         |
| (1) Gertrude Davis Ratliff Heirs, Devisees,<br>Successors or Assigns                               |                                      |                                 |
| (1.1) Muncy William Ratliff  |                                      | <i>Life Estate extinguished</i> |
| (1.1.1) Ora Leckie Ratliff Heirs, Devisees,<br>Successors or Assigns                               |                                      |                                 |
| (1.1.1.1) Harold Evans Shortridge Heirs, Devisees,<br>Successors or Assigns                        |                                      |                                 |
| (1.1.1.1.1) Clayton Lee Shortridge<br>PO Box 564<br>Cedar Bluff, VA 24609                          | 0.00046 acres<br>1/280 of 0.13 acres | 0.0008%                         |

Exhibit E  
Unit AX-99  
Docket #VGOB 04-1116-1358-03  
List of Owners/Claimants that require escrow  
(58.77 Acre Unit)

|   | Acres in Unit                         | Percent of Unit |
|---|---------------------------------------|-----------------|
| (1.1.1.2) Mabel Pauline Mullins<br>261 Holston Drive Lane<br>Weber City, VA 24290               | 0.00046 acres<br>1/280 of 0.13 acres  | 0.0008%         |
| (1.1.1.3) Jerry James Ratliff   | <i>Pre-Deceased</i>                   |                 |
| (1.1.1.3.1) Tammy Sue Ratliff Stiltner Heirs, Devisees,<br>Successors or Assigns                |                                       |                 |
| (1.1.1.3.1.1) Marty Stiltner<br>7414 Hurricane Creek Rd<br>Vansant, VA 24656                    | 0.00009 acres<br>1/1400 of 0.13 acres | 0.0002%         |
| (1.1.1.3.2) Margaret Ratliff Whited<br>5000 Swords Creek Rd<br>Swords Creek, VA 24649           | 0.00009 acres<br>1/1400 of 0.13 acres | 0.0002%         |
| (1.1.1.3.3) Elizabeth R. Walls<br>9423 Blackstone Rd<br>Manassa, VA 20110                       | 0.00009 acres<br>1/1400 of 0.13 acres | 0.0002%         |
| (1.1.1.3.4) Robin Barton<br>PO Box 203<br>Davenport, VA 24239                                   | 0.00009 acres<br>1/1400 of 0.13 acres | 0.0002%         |
| (1.1.1.3.5) Jason D. Ratliff<br>PO Box 72<br>Davenport, VA 24239                                | 0.00009 acres<br>1/1400 of 0.13 acres | 0.0002%         |
| (1.1.1.4) Wesley W. Ratliff<br>1213 Ward Fork Rd<br>Grundy, VA 24614                            | 0.00046 acres<br>1/280 of 0.13 acres  | 0.0008%         |
| (1.1.1.5) Raymond R. Ratliff<br>2048 Burtons Pond Rd<br>Bland, VA 24315                         | 0.00046 acres<br>1/280 of 0.13 acres  | 0.0008%         |
| (1.1.2) Zella Mae Ratliff VanDyke Heirs, Devisees,<br>Successors or Assigns                     |                                       |                 |
| (1.1.2.1) Edward Ellis VanDyke<br>1526 Forestside Dr<br>Columbus, GA 31907                      | 0.00232 acres<br>1/56 of 0.13 acres   | 0.0040%         |
| (1.1.3) Muncy Ellis Ratliff Heirs, Devisees,<br>Successors or Assigns                           |                                       |                 |
| (1.1.3.1) Geneva Mullins<br>109 Bland Street<br>Narrows, VA 24124                               | 0.00232 acres<br>1/56 of 0.13 acres   | 0.0040%         |
| (1.1.4) Gabriel Bittle Ratliff Heirs, Devisees,<br>Successors or Assigns                        |                                       |                 |
| (1.1.4.1) Burette C. Ratliff<br>Oakleaf Village #319<br>1500 Thornblade Blvd<br>Greer, SC 29650 | 0.00232 acres<br>1/56 of 0.13 acres   | 0.0040%         |
| (2) Eva Lucinda Davis Hibbitts Heirs, Devisees,<br>Successors or Assigns                        |                                       |                 |
| (2.1) Thomas Bernard Hibbitts Heirs, Devisees,<br>Successors or Assigns                         |                                       |                 |

Exhibit E  
Unit AX-99  
Docket #VGOB 04-1116-1358-03  
List of Owners/Claimants that require escrow  
(58.77 Acre Unit)

|   | Acres in Unit                          | Percent of Unit |
|---|--|-----------------|
| (2.1.1) Sarah Vandyke Hibbitts Heirs, Devisees, Successors or Assigns             |  |                 |
| (2.1.1.1) James Donald Hibbitts Heirs, Devisees, Successors or Assigns            |  |                 |
| (2.1.1.1.1) Myrtle Beatrice Shrader   | <i>Pre-Deceased 2.1.1.1</i>            |                 |
| (2.1.1.1.1.1) William H. Shrader<br>PO Box 1233<br>Grundy, VA 24614               | 0.00015 acres<br>1/882 of 0.13 acres   | 0.0003%         |
| (2.1.1.2) Helen E. Smith Heirs, Devisees, Successors, or Assigns                  |  |                 |
| (2.1.1.2.1) Jennings Smith<br>1367 Lower Mill Branch Rd<br>Grundy, VA 24614       | 0.00015 acres<br>1/882 of 0.13 acres   | 0.0003%         |
| (2.1.1.3) Thelma McGinnis Heirs, Devisees, Successors, or Assigns                 |  |                 |
| (2.1.1.3.1) Linda Lou McGinnis<br>PO Box 396<br>Cedar Bluff, VA 24609             | 0.00001 acres<br>1/8820 of 0.13 acres  | 0.0000%         |
| (2.1.1.3.2) Larry McGinnis<br>152 Ridgewood Drive<br>Pounding Mill, VA 24637      | 0.00001 acres<br>1/8820 of 0.13 acres  | 0.0000%         |
| (2.1.1.3.3) Gaynell Green<br>221 Fairfax Ave, Apt 409<br>Richlands, VA 24641      | 0.00001 acres<br>1/8820 of 0.13 acres  | 0.0000%         |
| (2.1.1.3.4) James T. McGinnis<br>1020 Davella Rd<br>Debord, KY 41214              | 0.00001 acres<br>1/8820 of 0.13 acres  | 0.0000%         |
| (2.1.1.3.5) Kathy McGinnis Viars<br>PO Box 1604<br>Grundy, VA 24614               | 0.00001 acres<br>1/8820 of 0.13 acres  | 0.0000%         |
| (2.1.1.3.6) Rickey D. McGinnis<br>212 Regency Street<br>Pounding Mill, VA 24637   | 0.00001 acres<br>1/8820 of 0.13 acres  | 0.0000%         |
| (2.1.1.3.7) Kenneth D. McGinnis<br>PO Box 183<br>Doran, VA 24612                  | 0.00001 acres<br>1/8820 of 0.13 acres  | 0.0000%         |
| (2.1.1.3.8) Karen L. Adkins<br>309 S Water St, Apt 20<br>Louisa, KY 41230         | 0.00001 acres<br>1/8820 of 0.13 acres  | 0.0000%         |
| (2.1.1.3.9) Rhonda K. Overholtz<br>904 White Oak Drive<br>Covington, VA 24426     | 0.00001 acres<br>1/8820 of 0.13 acres  | 0.0000%         |
| (2.1.1.3.10) Connie J. McGinnis   | <i>Pre-Deceased 2.1.1.3</i>            |                 |
| (2.1.1.3.10.1) Constance M. Gayheart<br>1102 E. Palmetto St<br>Lakeland, FL 33801 | 0.00001 acres<br>1/17640 of 0.13 acres | 0.0000%         |

Exhibit E  
Unit AX-99  
Docket #VGOB 04-1116-1358-03  
List of Owners/Claimants that require escrow  
(58.77 Acre Unit)

|   | Acres in Unit                          | Percent of Unit |
|---|--|-----------------|
| (2.1.1.3.10.2) Shaun J. Elliott<br>1102 E. Palmetto St<br>Lakeland, FL 33801                                | 0.00001 acres<br>1/17640 of 0.13 acres | 0.0000%         |
| (2.1.1.4) Betty Jean Stiltner<br>1250 Little Prater Rd<br>Grundy, VA 24614                                  | 0.00015 acres<br>1/882 of 0.13 acres   | 0.0003%         |
| (2.1.1.5) Shirley Fuller<br>379 Lewis Creek Rd<br>Honaker, VA 24260   | 0.00015 acres<br>1/882 of 0.13 acres   | 0.0003%         |
| (2.1.1.6) Lola Trent Hardin<br>1752 Lower Mill Branch Rd<br>Grundy, VA 24614                                | 0.00015 acres<br>1/882 of 0.13 acres   | 0.0003%         |
| (2.1.1.7) Lydia A. Hibbitts Heirs, Devisees,<br>Successors, or Assigns<br><i>(documentation pending)</i>    | 0.00015 acres<br>1/882 of 0.13 acres   | 0.0003%         |
| (2.2) Joseph H. Hibbitts Heirs, Devisees,<br>Successors or Assigns  |  |                 |
| (2.2.1) Billy Mahone Hibbitts Heirs, Devisees,<br>Successors or Assigns                                     |  |                 |
| (2.2.1.1) Billy Mahone Hibbitts II<br>1045 Lower Mill Branch Rd<br>Grundy, VA 24614                         | 0.00013 acres<br>1/1008 of 0.13 acres  | 0.0002%         |
| (2.2.1.2) Keister E. Hibbitts   | <i>Pre-Deceased 2.2</i>                |                 |
| (2.2.1.2.1) David Hibbitts<br>7485 Admiral Nelson Dr<br>Warrenton, VA 20186                                 | 0.00013 acres<br>1/1008 of 0.13 acres  | 0.0002%         |
| (2.2.1.3) Raymond Clyde Hibbitts<br>1466 Lower Mill Branch Rd<br>Grundy, VA 24614                           | 0.00013 acres<br>1/1008 of 0.13 acres  | 0.0002%         |
| (2.2.1.4) Ernest Kyle Hibbitts Heirs, Devisees,<br>Successors, or Assigns<br><i>(documentation pending)</i> | 0.00013 acres<br>1/1008 of 0.13 acres  | 0.0002%         |
| (2.2.1.5) Edna C. Boyd<br>2554 Convinct Hollow Rd<br>Grundy, VA 24614                                       | 0.00013 acres<br>1/1008 of 0.13 acres  | 0.0002%         |
| (2.2.1.6) Richard Sherman Hibbitts Heirs, Devisees,<br>Successors or Assigns                                |  |                 |
| (2.2.1.6.1) Richard Dayne Hibbitts Heirs, Devisees,<br>Successors or Assigns                                |  |                 |
| (2.2.1.6.1.1) Richard Preston Hibbitts<br>1238 Lower Mill Branch Rd<br>Grundy, VA 24614                     | 0.00003 acres<br>1/4032 of 0.13 acres  | 0.0001%         |
| (2.2.1.6.2) Laken K. Hibbitts<br>106 Sullivan St.<br>Radford, VA 24141                                      | 0.00003 acres<br>1/4032 of 0.13 acres  | 0.0001%         |

**Exhibit E**  
**Unit AX-99**  
**Docket #VGOB 04-1116-1358-03**  
**List of Owners/Claimants that require escrow**  
**(58.77 Acre Unit)**

|  | Acres in Unit                         | Percent of Unit |
|--|---------------------------------------|-----------------|
| (2.2.1.6.3) Robert Britton Hibbitts<br>1293 Lower Mill Branch Rd<br>Grundy, VA 24614 | 0.00003 acres<br>1/4032 of 0.13 acres | 0.0001%         |
| (2.2.1.6.4) Bradley Reed Hibbitts<br>1148 Lower Mill Branch Rd<br>Grundy, VA 24614   | 0.00003 acres<br>1/4032 of 0.13 acres | 0.0001%         |
| (2.2.1.7) Joanna Hibbitts Stiltner Heirs, Devisees,<br>Successors or Assigns         |                                       |                 |
| (2.2.1.7.1) Valerie Stewart<br>421 Lake El Jema Dr.<br>Piedmont, SC 29673            | 0.00004 acres<br>1/3024 of 0.13 acres | 0.0001%         |
| (2.2.1.7.2) Joseph C. Stiltner<br>1054 Hill Street<br>Grundy, VA 24614               | 0.00004 acres<br>1/3024 of 0.13 acres | 0.0001%         |
| (2.2.1.7.3) Kyla Evans<br>156 Anchorage Ln<br>Gore, VA 22637                         | 0.00004 acres<br>1/3024 of 0.13 acres | 0.0001%         |
| (2.2.1.8) Janet Marie Hibbitts Heirs, Devisees,<br>Successors or Assigns             |                                       |                 |
| (2.2.1.8.1) Paige Michelle Campbell<br>PO Box 385<br>Grundy, VA 24614                | 0.00013 acres<br>1/1008 of 0.13 acres | 0.0002%         |
| (2.3) Marvin Alex Hibbitts Heirs, Devisees,<br>Successors or Assigns                 |                                       |                 |
| (2.3.1) Jeffery Randolph Hibbitts Heirs, Devisees,<br>Successors or Assigns          |                                       |                 |
| (2.3.1.1) Barrett Hibbitts<br>4717 Boyds Ridge Rd<br>Vansant, VA 24656               | 0.00007 acres<br>1/1890 of 0.13 acres | 0.0001%         |
| (2.3.1.2) Regina L. Hayes<br>105 Peakwood Dr<br>Tazewell, VA 24651                   | 0.00007 acres<br>1/1890 of 0.13 acres | 0.0001%         |
| (2.3.1.3) Rhonda Whitt<br>PO Box 941<br>Grundy, VA 24614                             | 0.00007 acres<br>1/1890 of 0.13 acres | 0.0001%         |
| (2.3.2) Margie Helen Hibbitts Sage Heirs, Devisees,<br>Successors or Assigns         |                                       |                 |
| (2.3.2.1) Harold Kenneth Sage Heirs, Devisees,<br>Successors or Assigns              |                                       |                 |
| (2.3.2.1.1) Samuel Kenneth Sage Heirs, Devisees,<br>Successors or Assigns            |                                       |                 |
| (2.3.2.1.1.1) Christopher Travis Sage<br>1138 Pole Road<br>Grundy, VA 24614          | 0.00003 acres<br>1/5040 of 0.13 acres | 0.0000%         |
| (2.3.2.1.2) Steven Kyle Sage<br>6299 Mallory Ln<br>Gordonsville, VA 22942            | 0.00003 acres<br>1/5040 of 0.13 acres | 0.0000%         |

**Exhibit E**  
**Unit AX-99**  
**Docket #VGOB 04-1116-1358-03**  
**List of Owners/Claimants that require escrow**  
**(58.77 Acre Unit)**

|  | Acres in Unit                         | Percent of Unit |
|--|---------------------------------------|-----------------|
| (2.3.2.1.3) Sandra Kim VanDyke<br>1067 King Circle<br>Grundy, VA 24614           | 0.00003 acres<br>1/5040 of 0.13 acres | 0.0000%         |
| (2.3.2.1.4) David Allen Sage<br>404 Baker Island Rd<br>Max Meadows VA 24360      | 0.00003 acres<br>1/5040 of 0.13 acres | 0.0000%         |
| (2.3.2.1.5) Cheryl Denise Fleet<br>51555 County Rd I, Lot 3<br>Alma, WI 54610    | 0.00003 acres<br>1/5040 of 0.13 acres | 0.0000%         |
| (2.3.2.1.6) Karen Renee Childress<br>1212 Gap Road<br>Vansant, VA 24656          | 0.00003 acres<br>1/5040 of 0.13 acres | 0.0000%         |
| (2.3.2.1.7) Susan Diane Pruitt<br>PO Box 112<br>Maxie, VA 24628                  | 0.00003 acres<br>1/5040 of 0.13 acres | 0.0000%         |
| (2.3.2.1.8) Billy Linville Sage<br>2090 Lower Mill Branch Rd<br>Grundy, VA 24614 | 0.00003 acres<br>1/5040 of 0.13 acres | 0.0000%         |
| (2.3.3) Jerry Keil Hibbitts Heirs, Devisees,<br>Successors or Assigns            |                                       |                 |
| (2.3.3.1) Norma Jean Hibbitts<br>1008 Pole Rd<br>Grundy, VA 24614                | 0.00021 acres<br>1/630 of 0.13 acres  | 0.0004%         |
| (2.3.4) Tommy Lee William Hibbitts Heirs, Devisees,<br>Successors or Assigns     |                                       |                 |
| (2.3.4.1) Mazie Eva Keen Hibbitts Heirs, Devisees,<br>Successors or Assigns      |                                       |                 |
| (2.3.4.1.1) Phyllis Stiltner<br>2390 Lynn Camp Branch Rd<br>Grundy, VA 24614     | 0.00003 acres<br>1/4410 of 0.13 acres | 0.0001%         |
| (2.3.4.1.2) Carol Lulamae Keen Hess Heirs, Devisees,<br>Successors or Assigns    |                                       |                 |
| (2.3.4.1.2.1) Amy L. Musick<br>3195 Lewis Creek Road<br>Honaker, VA 24260        | 0.00001 acres<br>1/8820 of 0.13 acres | 0.0000%         |
| (2.3.4.1.2.2) Ashley Nicole Hess<br>1922 Clifton Farm Rd<br>Honaker, VA 24260    | 0.00001 acres<br>1/8820 of 0.13 acres | 0.0000%         |
| (2.3.4.1.3) William Harvey Keen<br>2122 Bull Creek Rd<br>Grundy, VA 24614        | 0.00003 acres<br>1/4410 of 0.13 acres | 0.0001%         |
| (2.3.4.1.4) Eugene Kenneth Keen<br>1019 Denny Rd<br>Grundy, VA 24614             | 0.00003 acres<br>1/4410 of 0.13 acres | 0.0001%         |
| (2.3.4.1.5) Tommy William Hibbitts, Jr<br>PO Box 1515<br>Cedar Bluff, VA 24609   | 0.00003 acres<br>1/4410 of 0.13 acres | 0.0001%         |

Exhibit E  
Unit AX-99  
Docket #VGOB 04-1116-1358-03  
List of Owners/Claimants that require escrow  
(58.77 Acre Unit)

|  | Acres in Unit                         | Percent<br>of Unit |
|--|---------------------------------------|--------------------|
| (2.3.4.1.6) Shirley Howard<br>9753 River Mtn Rd<br>Lebanon, VA 24266                                 | 0.00003 acres<br>1/4410 of 0.13 acres | 0.0001%            |
| (2.3.4.1.7) Jason D Hibbitts<br>1615 Bristol Hwy<br>Elizabethton, TN 37643                           | 0.00003 acres<br>1/4410 of 0.13 acres | 0.0001%            |
| (2.3.5) Harold Linvell Hibbitts<br>1675 Lower Mill Branch Rd<br>Grundy, VA 24614                     | 0.00021 acres<br>1/630 of 0.13 acres  | 0.0004%            |
| (2.4) Alice Carolyn Caudill Heirs, Devisees,<br>Successors or Assigns                                |                                       |                    |
| (2.4.1) Oma Lee Caudill Snead Hawkins Heirs, Devisees,<br>Successors or Assigns                      | 0.00021 acres<br>1/630 of 0.13 acres  | 0.0004%            |
| (2.4.1.1) Paul Hawkins (2nd husband)<br>271 Wilbourne Rd<br>Clarksville, VA 23927                    |                                       |                    |
| (2.4.1.2) Teresa Fletcher<br>1448 Lick Log Rd<br>Grundy, VA 24614                                    |                                       |                    |
| (2.4.1.3) Joe Wilbur Snead, Jr<br>PO Box 313<br>Grundy, VA 24614                                     |                                       |                    |
| (2.4.1.4) James Glenn Snead<br>2072 Booth Branch Rd<br>Grundy, VA 24614                              |                                       |                    |
| (2.4.1.5) John Russell Snead<br>2028 Booth Branch Rd<br>Grundy, VA 24614                             |                                       |                    |
| (2.4.2) William James Caudill<br>1201 Peachtree Rd<br>Grundy, VA 24614                               | 0.00021 acres<br>1/630 of 0.13 acres  | 0.0004%            |
| (2.4.3) Fred M. Caudill Heirs, Devisees,<br>Successors, or Assigns<br><i>(documentation pending)</i> | 0.00021 acres<br>1/630 of 0.13 acres  | 0.0004%            |
| (2.4.4) Martha Caudill<br>2620 Cannaday Rd NE<br>Roanoke, VA 24012                                   | 0.00021 acres<br>1/630 of 0.13 acres  | 0.0004%            |
| (2.4.5) I.D. Walton Caudill<br>PO Box 306<br>New Castle, VA 24127                                    | 0.00021 acres<br>1/630 of 0.13 acres  | 0.0004%            |
| (2.5) Richard Donald Hibbitts Heirs, Devisees,<br>Successors or Assigns                              |                                       |                    |
| (2.5.1) James E. Hibbitts<br>3402 Gladden Ln W<br>Alexandria, AL 36250                               | 0.00017 acres<br>1/756 of 0.13 acres  | 0.0003%            |
| (2.5.2) Judith Tharlene Hibbitts Stacy Heirs, Devisees,<br>Successors or Assigns                     |                                       |                    |

**Exhibit E**  
**Unit AX-99**  
**Docket #VGOB 04-1116-1358-03**  
**List of Owners/Claimants that require escrow**  
**(58.77 Acre Unit)**

|  | Acres in Unit                         | Percent of Unit |
|--|---------------------------------------|-----------------|
| (2.5.2.1) Curtis Stacy<br>275 Large Ave<br>Rockwell, NC 38138                              | 0.00017 acres<br>1/756 of 0.13 acres  | 0.0003%         |
| (2.5.3) Mary Frances Hibbitts Cordle Heirs, Devisees,<br>Successors or Assigns             |                                       |                 |
| (2.5.3.1) Rodney Keith Cordle Heirs, Devisees,<br>Successors or Assigns                    |                                       |                 |
| (2.5.3.1.1) Christina M Bowens<br>604 N 7th Street<br>Smithfield, NC 27577                 | 0.00001 acres<br>1/9072 of 0.13 acres | 0.0000%         |
| (2.5.3.1.2) Joshua Cordle<br>83121 Saint Mark Dr<br>Yulee, FL 32097                        | 0.00001 acres<br>1/9072 of 0.13 acres | 0.0000%         |
| (2.5.3.2) Teresa Carol Hampton<br>204 Birmingham Rd<br>Cedar Bluff, VA 24609               | 0.00003 acres<br>1/4536 of 0.13 acres | 0.0000%         |
| (2.5.3.3) David Dwayne Cordle Heirs, Devisees,<br>Successors or Assigns                    |                                       |                 |
| (2.5.3.3.1) Christopher Cordle<br>94310 Summer Breeze Dr<br>Fernandina Beach, FL 32034     | 0.00001 acres<br>1/9072 of 0.13 acres | 0.0000%         |
| (2.5.3.3.2) Kaysi Elizabeth Cordle<br>94310 Summer Breeze Dr<br>Fernandina Beach, FL 32034 | 0.00001 acres<br>1/9072 of 0.13 acres | 0.0000%         |
| (2.5.3.4) Kevin Andrew Cordle<br>RR 1 Box 143<br>Pounding Mill, VA 24637                   | 0.00003 acres<br>1/4536 of 0.13 acres | 0.0000%         |
| (2.5.3.5) Richard Daniel Cordle<br>131 Sunset Court<br>North Tazewell VA 24630             | 0.00003 acres<br>1/4536 of 0.13 acres | 0.0000%         |
| (2.5.3.6) Brian Scott Cordle<br>8941 Highgrove Ct<br>Lorton, VA 22079                      | 0.00003 acres<br>1/4536 of 0.13 acres | 0.0000%         |
| (2.5.4) Richard Donald "Don" Hibbits Jr. Heirs, Devisees,<br>Successors or Assigns         |                                       |                 |
| (2.5.4) Glenda Lee Hibbitts<br>12550 Turkey Creek Dr<br>Dunnellon, FL 34432                | 0.00017 acres<br>1/756 of 0.13 acres  | 0.0003%         |
| (2.5.5) Brenda C. Byrd<br>275 Large Ave<br>Rockwell, NC 28138                              | 0.00017 acres<br>1/756 of 0.13 acres  | 0.0003%         |
| (2.5.6) Wanda Louise Hibbetts Snyder Heirs, Devisees,<br>Successors or Assigns             |                                       |                 |
| (2.5.6.1) Tommy Lee Snyder<br>14 Bickshire Ln<br>Palm Coast, FL 32137                      | 0.00006 acres<br>1/2268 of 0.13 acres | 0.0001%         |

**Exhibit E**  
**Unit AX-99**  
**Docket #VGOB 04-1116-1358-03**  
**List of Owners/Claimants that require escrow**  
**(58.77 Acre Unit)**

|  | Acres in Unit                          | Percent of Unit |
|--|--|-----------------|
| (2.5.6.2) Jason Leon Snyder<br>1811 Edenside Ave<br>Louisville, KY 40204             | 0.00006 acres<br>1/2268 of 0.13 acres  | 0.0001%         |
| (2.5.6.3) Shawn Lyle Snyder<br>14 Bickshire Ln<br>Palm Coast, FL 32137               | 0.00006 acres<br>1/2268 of 0.13 acres  | 0.0001%         |
| (2.6) William Aaron Hibbitts Heirs, Devisees,<br>Successors or Assigns               |  |                 |
| (2.6.1) Virginia Dare Fields Hill Hibbitts Heirs, Devisees,<br>Successors or Assigns |  |                 |
| (2.6.1.1) Clifford Belcher Heirs, Devisees,<br>Successors or Assigns                 |  |                 |
| (2.6.1.1.1) Ruby J Belcher<br>16397 Grapevine Rd<br>Phyllis, KY 41554                | 0.00052 acres<br>1/252 of 0.13 acres   | 0.0009%         |
| (2.6.1.2) Danny Hill<br><i>Address Unknown</i>                                       | 0.00052 acres<br>1/252 of 0.13 acres   | 0.0009%         |
| (2.7) Edith Mildred Hibbitts Collins Heirs, Devisees,<br>Successors or Assigns       |  |                 |
| (2.7.1) Jack Russell Collins Heirs, Devisees,<br>Successors or Assigns               |  |                 |
| (2.7.1.1) Opal May Sparks Baker Heirs, Devisees,<br>Successors or Assigns            |  |                 |
| (2.7.1.1.1) Joe Edward Sparks Heirs, Devisees,<br>Successors or Assigns              |  |                 |
| (2.7.1.1.1.1) Valerie Marie Sparks<br>4043 Elkins Branch Rd<br>Grundy, VA 24614      | 0.00001 acres<br>1/20412 of 0.13 acres | 0.0000%         |
| (2.7.1.1.1.2) Tammy Jo Sparks<br>114 Wells Ln<br>Harmony, NC 28634                   | 0.00001 acres<br>1/20412 of 0.13 acres | 0.0000%         |
| (2.7.1.1.1.3) Darnell Junior Sparks<br>PO Box 1230<br>Raven, VA 24639                | 0.00001 acres<br>1/20412 of 0.13 acres | 0.0000%         |
| (2.7.1.1.2) Heddy Lynn Daniel<br>8054 AL Hwy 117<br>Flat Rock, AL 35966              | 0.00002 acres<br>1/6804 of 0.13 acres  | 0.0000%         |
| (2.7.1.1.3) Jimmy Roger Blankenship<br>1287 Turnbull Rd<br>Grundy, VA 24614          | 0.00002 acres<br>1/6804 of 0.13 acres  | 0.0000%         |
| (2.7.1.1.4) Sarah Matney<br>12661 Slate Creek Rd<br>Grundy, VA 24614                 | 0.00002 acres<br>1/6804 of 0.13 acres  | 0.0000%         |
| (2.7.1.1.5) Kimberly Belcher<br>8053 AL Hwy 117<br>Flat Rock, AL 35966               | 0.00002 acres<br>1/6804 of 0.13 acres  | 0.0000%         |

**Exhibit E**  
**Unit AX-99**  
**Docket #VGOB 04-1116-1358-03**  
**List of Owners/Claimants that require escrow**  
**(58.77 Acre Unit)**

|   | Acres in Unit                          | Percent of Unit |
|---|--|-----------------|
| (2.7.1.1.6) Tammy Michelle Justus<br>861 Whipporwill Lane<br>Marion, VA 24354           | 0.00002 acres<br>1/6804 of 0.13 acres  | 0.0000%         |
| (2.7.1.2) Roberta Jean Collins Teele Campbell Heirs, Devisees,<br>Successors or Assigns |  |                 |
| (2.7.1.2.1) Penny R. Pearson<br>43 Pleasant St<br>Hudson, MA 01749                      | 0.00000 acres<br>1/37422 of 0.13 acres | 0.0000%         |
| (2.7.1.2.2) Keith Teele<br>3 Montibello St<br>Woodsville, NH 03785                      | 0.00000 acres<br>1/37422 of 0.13 acres | 0.0000%         |
| (2.7.1.2.3) Kenneth Teele Heirs, Devisees,<br>Successors or Assigns                     |  |                 |
| (2.7.1.2.3.1) Danielle Teele<br>14 Princess Rd<br>Marlborough, MA 01752                 | 0.00000 acres<br>1/37422 of 0.13 acres | 0.0000%         |
| (2.7.1.2.4) Holly Jean Wagner<br>12623 Lake Vista Dr<br>Gibsonton, FL 33534             | 0.00000 acres<br>1/37422 of 0.13 acres | 0.0000%         |
| (2.7.1.2.5) Pamela J. Santella<br>27 Beach St, Apt 2<br>Marlborough, MA 01752           | 0.00000 acres<br>1/37422 of 0.13 acres | 0.0000%         |
| (2.7.1.2.6) Robert R. Cummings<br>8 Coting Ave<br>Marlborough, MA 01752                 | 0.00000 acres<br>1/37422 of 0.13 acres | 0.0000%         |
| (2.7.1.3) Patricia Miles<br>240 Main St, Apt 106<br>Marlborough, MA 01752               | 0.00002 acres<br>1/6237 of 0.13 acres  | 0.0000%         |
| (2.7.1.4) Jack Russell Collins<br>1230 Garrett Ave<br>Spring Hill, FL 34606             | 0.00002 acres<br>1/6237 of 0.13 acres  | 0.0000%         |
| (2.7.1.5) Danny R. Collins<br>905 Cherrywood Dr<br>Lexington, KY 40515                  | 0.00002 acres<br>1/6237 of 0.13 acres  | 0.0000%         |
| (2.7.1.6) Barbara S. Mejias<br>49 Boston Rd Apt 16C<br>Southborough, MA 01772           | 0.00002 acres<br>1/6237 of 0.13 acres  | 0.0000%         |
| (2.7.1.7) Larry K. Collins Heirs, Devisees,<br>Successors or Assigns                    |  |                 |
| (2.7.1.7.1) Mary Collins<br>6647 Brambleleaf Dr.<br>Spring Hill, FL 34606               | 0.00002 acres<br>1/6237 of 0.13 acres  | 0.0000%         |
| (2.7.1.8) Shelia Rene Collins Johnson Heirs, Devisees,<br>Successors or Assigns         |  |                 |
| (2.7.1.8.1) Tammy Lynn Johnson Pitts<br>103 Fairview Ave<br>Rutland, VT 05701           | 0.00001 acres<br>1/24948 of 0.13 acres | 0.0000%         |

**Exhibit E**  
**Unit AX-99**  
**Docket #VGOB 04-1116-1358-03**  
**List of Owners/Claimants that require escrow**  
**(58.77 Acre Unit)**

|   | Acres in Unit                          | Percent of Unit |
|---|--|-----------------|
| (2.7.1.8.2) Christina Marie Green<br>7253 Fox Creek Dr<br>Olive Branch, MS 38654      | 0.00001 acres<br>1/24948 of 0.13 acres | 0.0000%         |
| (2.7.1.8.3) Timothy Lee Johnson<br>18 Huntington Ave<br>Marlborough, MA 01752         | 0.00001 acres<br>1/24948 of 0.13 acres | 0.0000%         |
| (2.7.1.8.4) Jason Paul Johnson<br>2 Cardinal Place<br>Rutland, VT 05701               | 0.00001 acres<br>1/24948 of 0.13 acres | 0.0000%         |
| (2.7.1.9) Michael D. Collins<br>2001 Apt. Blvd #226<br>Martinsburg, WV 25401          | 0.00002 acres<br>1/6237 of 0.13 acres  | 0.0000%         |
| (2.7.1.10) Randall Allen Collins<br>1032 Deadbolt Rd<br>Vansant, VA 24656             | 0.00002 acres<br>1/6237 of 0.13 acres  | 0.0000%         |
| (2.7.1.11) Gary Wayne Collins<br>1866 Stiltners Creek Rd<br>Grundy, VA 24614          | 0.00002 acres<br>1/6237 of 0.13 acres  | 0.0000%         |
| (2.7.1.12) Robert M. Hibbits<br>5602 Deskins Rd<br>Vansant, VA 24656                  | 0.00002 acres<br>1/6237 of 0.13 acres  | 0.0000%         |
| (2.7.2) Roberta Jean Collins Teele Campbell Heirs, Devisees,<br>Successors or Assigns |  |                 |
| (2.7.2.1) John Lochlin Campbell, 2nd husband<br><i>Address pending</i>                | 0.00002 acres<br>1/6237 of 0.13 acres  | 0.0000%         |
| (2.7.2.1.1) Penny R. Pearson<br>43 Pleasant St<br>Hudson, MA 01749                    | 0.00001 acres<br>1/18711 of 0.13 acres | 0.0000%         |
| (2.7.2.1.2) Keith Teele<br>3 Montibello St<br>Woodsville, NH 03785                    | 0.00001 acres<br>1/18711 of 0.13 acres | 0.0000%         |
| (2.7.2.1.3) Kenneth Teele Heirs, Devisees,<br>Successors or Assigns                   |  |                 |
| (2.7.2.1.3.1) Danielle Teele<br>14 Princess Rd<br>Marlborough, MA 01752               | 0.00001 acres<br>1/18711 of 0.13 acres | 0.0000%         |
| (2.7.2.1.4) Holly Jean Wagner<br>12623 Lake Vista Dr<br>Gibsonton, FL 33534           | 0.00001 acres<br>1/18711 of 0.13 acres | 0.0000%         |
| (2.7.2.1.5) Pamela J. Santella<br>27 Beach St, Apt 2<br>Marlborough, MA 01752         | 0.00001 acres<br>1/18711 of 0.13 acres | 0.0000%         |
| (2.7.2.1.6) Robert R. Cummings<br>8 Cotting Ave<br>Marlborough, MA 01752              | 0.00001 acres<br>1/18711 of 0.13 acres | 0.0000%         |
| (2.7.3) Patricia Miles<br>240 Main St, Apt 106<br>Marlborough, MA 01752               | 0.00006 acres<br>1/2079 of 0.13 acres  | 0.0001%         |

Exhibit E  
Unit AX-99  
Docket #VGOB 04-1116-1358-03  
List of Owners/Claimants that require escrow  
(58.77 Acre Unit)

|  | Acres in Unit                         | Percent<br>of Unit |
|--|---------------------------------------|--------------------|
| (2.7.4) Jack Russell Collins<br>1230 Garrett Ave<br>Spring Hill, FL 34606      | 0.00006 acres<br>1/2079 of 0.13 acres | 0.0001%            |
| (2.7.5) Danny R. Collins<br>905 Cherrywood Dr<br>Lexington, KY 40515           | 0.00006 acres<br>1/2079 of 0.13 acres | 0.0001%            |
| (2.7.6) Barbara S. Mejias<br>49 Boston Rd Apt 16C<br>Southborough, MA 01772    | 0.00006 acres<br>1/2079 of 0.13 acres | 0.0001%            |
| (2.7.7) Larry K. Collins Heirs, Devisees,<br>Successors or Assigns             |                                       |                    |
| (2.7.7.1) Mary Collins<br>6647 Brambleleaf Dr.<br>Spring Hill, FL 34606        | 0.00006 acres<br>1/2079 of 0.13 acres | 0.0001%            |
| (2.7.8) Shelia Rene Collins Johnson Heirs, Devisees,<br>Successors or Assigns  |                                       |                    |
| (2.7.8.1) Tammy Lynn Johnson Pitts<br>103 Fairview Ave<br>Rutland, VT 05701    | 0.00002 acres<br>1/8316 of 0.13 acres | 0.0000%            |
| (2.7.8.2) Christina Marie Green<br>7253 Fox Creek Dr<br>Olive Branch, MS 38654 | 0.00002 acres<br>1/8316 of 0.13 acres | 0.0000%            |
| (2.7.8.3) Timothy Lee Johnson<br>18 Huntington Ave<br>Marlborough, MA 01752    | 0.00002 acres<br>1/8316 of 0.13 acres | 0.0000%            |
| (2.7.8.4) Jason Paul Johnson<br>2 Cardinal Place<br>Rutland, VT 05701          | 0.00002 acres<br>1/8316 of 0.13 acres | 0.0000%            |
| (2.7.9) Michael D. Collins<br>2001 Apt. Blvd. #226<br>Martinsburg, WV 25401    | 0.00006 acres<br>1/2079 of 0.13 acres | 0.0001%            |
| (2.7.10) Randall Allen Collins<br>1032 Deadbolt Rd<br>Vansant, VA 24656        | 0.00006 acres<br>1/2079 of 0.13 acres | 0.0001%            |
| (2.7.11) Gary Wayne Collins<br>1866 Stiltners Creek Rd<br>Grundy, VA 24614     | 0.00006 acres<br>1/2079 of 0.13 acres | 0.0001%            |
| (2.7.12) Robert M. Hibbitts<br>5602 Deskins Rd<br>Vansant, VA 24656            | 0.00006 acres<br>1/2079 of 0.13 acres | 0.0001%            |
| (2.8) Ora May Hibbitts Reeves Heirs, Devisees,<br>Successors or Assigns        |                                       |                    |
| (2.8.1) Cecil E. Reeves Heirs, Devisees,<br>Successors or Assigns              |                                       |                    |
| (2.8.1.1) Vivian C. Renner Heirs, Devisees, Successors,<br>or Assigns          |                                       |                    |

**Exhibit E**  
**Unit AX-99**  
**Docket #VGOB 04-1116-1358-03**  
**List of Owners/Claimants that require escrow**  
**(58.77 Acre Unit)**

|  | Acres in Unit                         | Percent of Unit |
|--|---------------------------------------|-----------------|
| (2.8.1.1.1) William Renner<br>1167 Fixler Rd<br>Wadsworth, OH 44281                          | 0.00017 acres<br>1/756 of 0.13 acres  | 0.0003%         |
| (2.8.1.2) William E. Reeves<br>17245 Thompson Rd<br>Thompson, OH 44086                       | 0.00017 acres<br>1/756 of 0.13 acres  | 0.0003%         |
| (2.8.1.3) Rhonda E. Abrams<br>12353 Portage St<br>Rittman, OH 44270                          | 0.00017 acres<br>1/756 of 0.13 acres  | 0.0003%         |
| (2.8.1.4) Evelyn B. McNitt<br>9086 Camp Rd<br>West Salem, OH 44287                           | 0.00017 acres<br>1/756 of 0.13 acres  | 0.0003%         |
| (2.8.1.5) Steven R. Reeves<br>1959 S. Logan St<br>Denver, CO 80210                           | 0.00017 acres<br>1/756 of 0.13 acres  | 0.0003%         |
| (2.8.1.6) Miriam B. Dzurec<br>1437 Brentfield Dr<br>Wadsworth, OH 44281                      | 0.00017 acres<br>1/756 of 0.13 acres  | 0.0003%         |
| (2.9) Ava Maurine Hibbitts Akers Heirs, Devisees,<br>Successors or Assigns                   |                                       |                 |
| (2.9.1) Darrell Douglas Akers<br>PO Box 1825<br>Grundy, VA 24614                             | 0.00009 acres<br>1/1386 of 0.13 acres | 0.0002%         |
| (2.9.2) Phyllis Teen Kiepke<br>7135 Balsam Park Blvd<br>Hazelhurst, WI 54531                 | 0.00009 acres<br>1/1386 of 0.13 acres | 0.0002%         |
| (2.9.3) Mary Lynn Bostic<br>1600 Lower Mill Branch Rd<br>Grundy, VA 24614                    | 0.00009 acres<br>1/1386 of 0.13 acres | 0.0002%         |
| (2.9.4) Thomas Clifford Akers<br>109 Owens Dr, Apt 45<br>Pikeville, KY 41501                 | 0.00009 acres<br>1/1386 of 0.13 acres | 0.0002%         |
| (2.9.5) Playford Cordell Akers Heirs, Devisees,<br>Successors or Assigns                     |                                       |                 |
| (2.9.5.1) Jennifer Darlene Akers, 2nd wife<br>329 Lakeside Drive<br>Corpus Christi, TX 78418 | 0.00003 acres<br>1/4158 of 0.13 acres | 0.0001%         |
| (2.9.5.2) Playford C. Akers, Jr<br>332 Windsor Street<br>Marion, OH 43302                    | 0.00002 acres<br>1/6237 of 0.13 acres | 0.0000%         |
| (2.9.5.3) Michael L. Akers<br>358 S. Main St., Apt A<br>Marion, OH 43302                     | 0.00002 acres<br>1/6237 of 0.13 acres | 0.0000%         |
| (2.9.5.4) Courtni Akers<br>1602 Daly Dr<br>Corpus Christi, TX 78412                          | 0.00002 acres<br>1/6237 of 0.13 acres | 0.0000%         |

Exhibit E  
Unit AX-99  
Docket #VGOB 04-1116-1358-03  
List of Owners/Claimants that require escrow  
(58.77 Acre Unit)

|  | Acres in Unit                         | Percent of Unit |
|--|---------------------------------------|-----------------|
| (2.9.6) Aaron Keith Akers<br>1173 County Rd 1 Lot 35<br>South Point, OH 45680      | 0.00009 acres<br>1/1386 of 0.13 acres | 0.0002%         |
| (2.9.7) Sarah Elizabeth Akers<br>739 Triplett Rd<br>Cleveland, NC 27013            | 0.00009 acres<br>1/1386 of 0.13 acres | 0.0002%         |
| (2.9.8) Carolyn Lucinda Stiltner<br>PO Box 410A<br>Hurley, VA 24620                | 0.00009 acres<br>1/1386 of 0.13 acres | 0.0002%         |
| (2.9.9) Margo Gini Cochran<br>1153 Turnbull Rd<br>Grundy, VA 24614                 | 0.00009 acres<br>1/1386 of 0.13 acres | 0.0002%         |
| (2.9.10) Vicki Victoria Akers<br>6302 Slate Creek Rd<br>Grundy, VA 24614           | 0.00009 acres<br>1/1386 of 0.13 acres | 0.0002%         |
| (2.9.11) David Akers<br><i>Address unknown</i>                                     | 0.00009 acres<br>1/1386 of 0.13 acres | 0.0002%         |
| <b>(3)</b> Mary Elizabeth Davis Croye Heirs, Devisees,<br>Successors or Assigns    |                                       |                 |
| (3.1) Bittle King Croye  | <i>Life Estate extinguished</i>       |                 |
| (3.1.1) Marjorie Lee Croye Bailey Heirs, Devisees,<br>Successors or Assigns        |                                       |                 |
| (3.1.1.1) Janet Rae Garrett Heirs, Devisees, Successors<br>or Assigns              |                                       |                 |
| (3.1.1.1.1) Laura Easley<br>5460 Oakrun Circle<br>Cumming, GA 30040                | 0.00039 acres<br>1/336 of 0.13 acres  | 0.0007%         |
| (3.1.1.1.2) Lisa Friedman<br>5966 Dickinson Trail<br>Liberty Township, OH 45011    | 0.00039 acres<br>1/336 of 0.13 acres  | 0.0007%         |
| (3.1.1.1.3) Jennifer Price<br>5377 Trowbridge Drive<br>Dunwoody, GA 30338          | 0.00039 acres<br>1/336 of 0.13 acres  | 0.0007%         |
| (3.1.1.2) Mary B. Bell<br>2915 Maple Lane<br>Bluefield, WV 24701                   | 0.00116 acres<br>1/112 of 0.13 acres  | 0.0020%         |
| (3.1.2) Geneva Croye Mustard Heirs, Devisees,<br>Successors or Assigns             |                                       |                 |
| (3.1.2.1) Clinton Luther Mustard Heirs, Devisees,<br>Successors or Assigns         |                                       |                 |
| (3.1.2.1.1) Brenda Mustard Noll Heirs, Devisees,<br>Successors or Assigns          |                                       |                 |
| (3.1.2.1.1.1) Barry Alan Noll<br>649 Sandpiper Bay Dr SW<br>Sunset Beach, NC 28468 | 0.00058 acres<br>1/224 of 0.13 acres  | 0.0010%         |

**Exhibit E**  
**Unit AX-99**  
**Docket #VGOB 04-1116-1358-03**  
**List of Owners/Claimants that require escrow**  
**(58.77 Acre Unit)**

|   | Acres in Unit                        | Percent of Unit |
|---|--------------------------------------|-----------------|
| (3.1.2.1.2) Sharon Mustard Katz<br>1530 Gordon Cove<br>Annapolis, MD 21403            | 0.00058 acres<br>1/224 of 0.13 acres | 0.0010%         |
| (3.1.2.1.3) Carol Mustard Lester  | <i>Pre-Deceased 3.1.2.1</i>          |                 |
| (3.1.2.1.3.1) Michael Lester<br>1058 Florist Rd<br>Abingdon, VA 24210                 | 0.00058 acres<br>1/224 of 0.13 acres | 0.0010%         |
| (3.1.2.1.4) Clinton Luther Mustard, Jr<br>992 Hidden Valley<br>Independence, VA 24348 | 0.00058 acres<br>1/224 of 0.13 acres | 0.0010%         |
| (3.1.3) Marie Elizabeth Croye Goodwin Heirs, Devisees,<br>Successors or Assigns       |                                      |                 |
| (3.1.3.1) James B. Goodwin Jr. Heirs, Devisees,<br>Successors or Assigns              |                                      |                 |
| (3.1.3.1.1) Sandra Goodwin Green<br>6448 Brightwell Court<br>Williamsburg, VA 23188   | 0.00232 acres<br>1/56 of 0.13 acres  | 0.0040%         |
| (3.1.4) B. Kyle Croye Heirs, Devisees,<br>Successors or Assigns                       |                                      |                 |
| (3.1.4.1) Anna Kathryn Croye<br>3700 Brookside Parkway<br>Alpharetta, GA 30022        | 0.00232 acres<br>1/56 of 0.13 acres  | 0.0040%         |
| (4) Victoria Pearl Davis Munsey Heirs, Devisees,<br>Successors or Assigns             |                                      |                 |
| (4.1) Halder Roscoe Munsey  | <i>Life Estate extinguished</i>      |                 |
| (4.1.1) America Gertrude Munsey Tice Heirs, Devisees,<br>Successors or Assigns        |                                      |                 |
| (4.1.1.1) Kathy Ann Hackney<br>PO Box 2172<br>Honaker, VA 24260                       | 0.00464 acres<br>1/28 of 0.13 acres  | 0.0079%         |
| (4.1.2) Hassell Roscoe Munsey Heirs, Devisees,<br>Successors or Assigns               |                                      |                 |
| (4.1.2.1) Cassie Rynyon Munsey Heirs, Devisees,<br>Successors or Assigns              |                                      |                 |
| (4.1.2.1.1) Kathy Ann Hackney<br>PO Box 2172<br>Honaker, VA 24260                     | 0.00464 acres<br>1/28 of 0.13 acres  | 0.0079%         |
| (5) Gabriel Stewart Davis Heirs, Devisees,<br>Successors or Assigns                   |                                      |                 |
| (5.1) Florence Alice Stiltner Davis   | <i>Life Estate extinguished</i>      |                 |
| (5.1.1) Nell Davis Swanson Heirs, Devisees,<br>Successors or Assigns                  |                                      |                 |
| (5.1.1.1) Walters Swanson Heirs, Devisees,<br>Successors or Assigns                   |                                      |                 |

Exhibit E  
Unit AX-99  
Docket #VGOB 04-1116-1358-03  
List of Owners/Claimants that require escrow  
(58.77 Acre Unit)

|   | Acres in Unit                         | Percent of Unit |
|---|---------------------------------------|-----------------|
| (5.1.1.1.1) John C. Cochrane<br>917 5th St<br>Mukiteo, WA 98275                               | 0.00034 acres<br>1/378 of 0.13 acres  | 0.0006%         |
| (5.1.1.1.2) King's Garden School<br>19303 Fremont Ave N<br>Seattle, WA 98133                  | 0.00034 acres<br>1/378 of 0.13 acres  | 0.0006%         |
| (5.1.1.1.3) Canon Beach Bible Conference Ctr<br>PO Box 398<br>Cannon Beach, OR 97110          | 0.00034 acres<br>1/378 of 0.13 acres  | 0.0006%         |
| (5.1.2) Carl Muncie Davis Heirs, Devisees,<br>Successors or Assigns<br><i>(Heirs Unknown)</i> | 0.00103 acres<br>1/126 of 0.13 acres  | 0.0018%         |
| (5.1.3) Roby Clarence Davis Heirs, Devisees,<br>Successors or Assigns                         |                                       |                 |
| (5.1.3.1) Jerline Osborne Davis<br>118 Coronado Road<br>N. Tazewell, VA 24630                 | 0.00103 acres<br>1/126 of 0.13 acres  | 0.0018%         |
| (5.1.4) Carrie Davis Fields Reece Heirs, Devisees,<br>Successors or Assigns                   |                                       |                 |
| (5.1.4.1) General Mack Arthur Fields<br>2075 New House Branch Rd<br>Grundy, VA 24614          | 0.00021 acres<br>1/630 of 0.13 acres  | 0.0004%         |
| (5.1.4.2) Carol Victoria Sturgill<br>5352 Pole Bridge Rd<br>Wise, VA 24293                    | 0.00021 acres<br>1/630 of 0.13 acres  | 0.0004%         |
| (5.1.4.3) Charles Dewey Fields<br>8753 Hurley Rd<br>Hurley, VA 24620                          | 0.00021 acres<br>1/630 of 0.13 acres  | 0.0004%         |
| (5.1.4.4) James Roger Fields Heirs, Devisees,<br>Successors or Assigns                        |                                       |                 |
| (5.1.4.4.1) Louise Gilliam Fields<br>6440 Hurricane Rd<br>Wise, VA 24293                      | 0.00021 acres<br>1/630 of 0.13 acres  | 0.0004%         |
| (5.1.4.5) Dennis H. Fields<br>290 Newberry Ridge<br>Clintwood, VA 24228                       | 0.00021 acres<br>1/630 of 0.13 acres  | 0.0004%         |
| (5.1.5) Clyde Davis Heirs, Devisees,<br>Successors or Assigns                                 |                                       |                 |
| (5.1.5.1) Avie D. Davis Heirs, Devisees,<br>Successors or Assigns                             |                                       |                 |
| (5.1.5.1.1) Patricia Lynn Davis Skaggs  | <i>Pre-Deceased 5.1.5.1</i>           |                 |
| (5.1.5.1.1.1) Gerald D. Skaggs, Jr<br>1755 Reynolds Creek Rd<br>Liberty, KY 42539             | 0.00002 acres<br>1/7560 of 0.13 acres | 0.0000%         |

Exhibit E  
Unit AX-99  
Docket #VGOB 04-1116-1358-03  
List of Owners/Claimants that require escrow  
(58.77 Acre Unit)

|   | Acres in Unit                         | Percent of Unit |
|---|---------------------------------------|-----------------|
| (5.1.5.1.1.2) Angela Skaggs<br>14 Spring Ridge Dr<br>Dallas, GA 30157                                       | 0.00002 acres<br>1/7560 of 0.13 acres | 0.0000%         |
| (5.1.5.1.2) Clyde Davis, Jr<br>125 Rocky Branch Rd<br>Jeffersonville, KY 40337                              | 0.00003 acres<br>1/3780 of 0.13 acres | 0.0001%         |
| (5.1.5.1.3) Ethel R. Henderson Heirs, Devisees,<br>Successors, or Assigns<br><i>(documentation pending)</i> | 0.00003 acres<br>1/3780 of 0.13 acres | 0.0001%         |
| (5.1.5.1.3.1) Jonathan Paul Henderson<br>1325 Old State Road<br>Owingsville, KY 40360                       |                                       |                 |
| (5.1.5.1.3.2) Tad Allen Henderson<br>1249 Old State Road<br>Owingsville, KY 40360                           |                                       |                 |
| (5.1.5.1.3.3) Rebecca Conn<br>147 Oaklawn Drive<br>Sharpsburg, KY 40374                                     |                                       |                 |
| (5.1.5.1.3.4) Amanda Cox<br>1299 Old State Road<br>Owingsville, KY 40360                                    |                                       |                 |
| (5.1.5.1.4) David J. Davis<br>120 Four Winds Estates<br>Mt Sterling, KY 40353                               | 0.00003 acres<br>1/3780 of 0.13 acres | 0.0001%         |
| (5.1.5.1.5) Earnest Dean Davis<br>20 Becraft Road<br>Means, KY 40346  | 0.00003 acres<br>1/3780 of 0.13 acres | 0.0001%         |
| (5.1.5.1.6) Subbie W Wilder<br>87 Wilder Ln<br>Owingsville, KY 40360  | 0.00003 acres<br>1/3780 of 0.13 acres | 0.0001%         |
| (5.1.5.1.7) Marsha A. Davis<br>1025 Calk Lake Road<br>Jeffersonville, KY 40337                              | 0.00003 acres<br>1/3780 of 0.13 acres | 0.0001%         |
| (5.1.5.1.8) Gabriel S. Davis<br>255 Rocky Branch Rd<br>Jeffersonville, KY 40337                             | 0.00003 acres<br>1/3780 of 0.13 acres | 0.0001%         |
| (5.1.5.1.9) William C. Davis<br>PO Box 34<br>Frenchburg, KY 40322   | 0.00003 acres<br>1/3780 of 0.13 acres | 0.0001%         |
| (5.1.5.1.10) Daniel L. Davis<br>3109 S. Hwy 211<br>Salt Lick, KY 40371                                      | 0.00003 acres<br>1/3780 of 0.13 acres | 0.0001%         |
| (5.1.5.2) Patricia Lynn Davis Skaggs Heirs, Devisees,<br>Successors or Assigns                              |                                       |                 |
| (5.1.5.2.1) Gerald D. Skaggs<br>6652 Camargo Levee Rd<br>Jeffersonville, KY 40337                           | 0.00007 acres<br>1/1890 of 0.13 acres | 0.0001%         |

Exhibit E  
Unit AX-99  
Docket #VGOB 04-1116-1358-03  
List of Owners/Claimants that require escrow  
(58.77 Acre Unit)

|   | Acres in Unit                         | Percent of Unit |
|---|---------------------------------------|-----------------|
| (5.1.5.3) Clyde Davis, Jr<br>125 Rocky Branch Rd<br>Jeffersonville, KY 40337                              | 0.00007 acres<br>1/1890 of 0.13 acres | 0.0001%         |
| (5.1.5.4) Ethel R. Henderson Heirs, Devisees,<br>Successors, or Assigns<br><i>(documentation pending)</i> | 0.00007 acres<br>1/1890 of 0.13 acres | 0.0001%         |
| (5.1.5.4.1) Jonathan Paul Henderson<br>1325 Old State Road<br>Owingsville, KY 40360                       |                                       |                 |
| (5.1.5.4.2) Tad Allen Henderson<br>1249 Old State Road<br>Owingsville, KY 40360                           |                                       |                 |
| (5.1.5.4.3) Rebecca Conn<br>147 Oaklawn Drive<br>Sharpsburg, KY 40374                                     |                                       |                 |
| (5.1.5.4.4) Amanda Cox<br>1299 Old State Road<br>Owingsville, KY 40360                                    |                                       |                 |
| (5.1.5.5) David J. Davis<br>120 Four Winds Estates<br>Mt Sterling, KY 40353                               | 0.00007 acres<br>1/1890 of 0.13 acres | 0.0001%         |
| (5.1.5.6) Earnest Dean Davis<br>20 Becraft Road<br>Means, KY 40346  | 0.00007 acres<br>1/1890 of 0.13 acres | 0.0001%         |
| (5.1.5.7) Subbie W Wilder<br>87 Wilder Ln<br>Owingsville, KY 40360  | 0.00007 acres<br>1/1890 of 0.13 acres | 0.0001%         |
| (5.1.5.8) Marsha A. Davis<br>1025 Calk Lake Road<br>Jeffersonville, KY 40337                              | 0.00007 acres<br>1/1890 of 0.13 acres | 0.0001%         |
| (5.1.5.9) Gabriel S. Davis<br>255 Rocky Branch Rd<br>Jeffersonville, KY 40337                             | 0.00007 acres<br>1/1890 of 0.13 acres | 0.0001%         |
| (5.1.5.10) William C. Davis<br>PO Box 34<br>Frenchburg, KY 40322  | 0.00007 acres<br>1/1890 of 0.13 acres | 0.0001%         |
| (5.1.5.11) Daniel L. Davis<br>3109 S. Hwy 211<br>Salt Lick, KY 40371                                      | 0.00007 acres<br>1/1890 of 0.13 acres | 0.0001%         |
| (5.1.6) Mary Louise Davis York Heirs, Devisees,<br>Successors or Assigns                                  |                                       |                 |
| (5.1.6.1) Clarence Edward "Buddy" York Heirs, Devisees,<br>Successors or Assigns                          |                                       |                 |
| (5.1.6.1.1) Wynell Chance Brantley<br>115 River Rd<br>Tenille, GA 31089                                   | 0.00004 acres<br>1/3024 of 0.13 acres | 0.0001%         |

Exhibit E  
Unit AX-99  
Docket #VGOB 04-1116-1358-03  
List of Owners/Claimants that require escrow  
(58.77 Acre Unit)

|   | Acres in Unit                         | Percent<br>of Unit |
|---|---------------------------------------|--------------------|
| (5.1.6.1.2) Mary Alice Cowart<br>PO Box 1132<br>Wadley, GA 30477                          | 0.00004 acres<br>1/3024 of 0.13 acres | 0.0001%            |
| (5.1.6.1.3) Toby York<br>10004 GA Hwy 231<br>Harrison, GA 31035                           | 0.00004 acres<br>1/3024 of 0.13 acres | 0.0001%            |
| (5.1.6.1.4) Gabriel Daniel York   | <i>Pre-Deceased 5.1.6.1</i>           |                    |
| (5.1.6.1.4.1) Jinnie Tiedge<br>2224 Tuscon Trail<br>Ft Wayne, IN 46814                    | 0.00002 acres<br>1/6048 of 0.13 acres | 0.0000%            |
| (5.1.6.1.4.2) Nathan York<br>5454 N. Piqua Rd<br>Decatur, IN 46733                        | 0.00002 acres<br>1/6048 of 0.13 acres | 0.0000%            |
| (5.1.6.2) Wynell Chance Brantley<br>115 River Rd<br>Tenille, GA 31089                     | 0.00017 acres<br>1/756 of 0.13 acres  | 0.0003%            |
| (5.1.6.3) Mary Alice Cowart<br>PO Box 1132<br>Wadley, GA 30477                            | 0.00017 acres<br>1/756 of 0.13 acres  | 0.0003%            |
| (5.1.6.4) Toby York<br>10004 GA Hwy 231<br>Harrison, GA 31035                             | 0.00017 acres<br>1/756 of 0.13 acres  | 0.0003%            |
| (5.1.6.5) Gabriel Daniel York Heirs, Devisees,<br>Successors or Assigns                   |                                       |                    |
| (5.1.6.5.1) Betty York<br>2347 Traemoor Village Pl<br>Nashville, TN 37209                 | 0.00017 acres<br>1/756 of 0.13 acres  | 0.0003%            |
| (5.1.6.6) Maritha York  | <i>Pre-Deceased 5.1.6</i>             |                    |
| (5.1.6.6.1) John Gregory York<br>1460 US Highway 80E, Lot 22<br>Swainsboro, GA 30401-4536 | 0.00017 acres<br>1/756 of 0.13 acres  | 0.0003%            |
| (5.1.7) Floyd Holland Davis Heirs, Devisees,<br>Successors or Assigns                     |                                       |                    |
| (5.1.7.1) Billie Davis Kuhn<br>310 Ave A<br>Melbourne Beach, FL 32951                     | 0.00103 acres<br>1/126 of 0.13 acres  | 0.0018%            |
| (5.1.8) Margie Shortridge<br>PO Box 2398<br>Lebanon, TN 37088                             | 0.00103 acres<br>1/126 of 0.13 acres  | 0.0018%            |
| (5.1.9) Ellis Stuart Davis Heirs, Devisees,<br>Successors or Assigns                      |                                       |                    |
| (5.1.9.1) John S. Davis<br>3851 NW 121st Ave<br>Sunrise, FL 33323                         | 0.00103 acres<br>1/126 of 0.13 acres  | 0.0018%            |

Exhibit E  
Unit AX-99  
Docket #VGOB 04-1116-1358-03  
List of Owners/Claimants that require escrow  
(58.77 Acre Unit)

|  | Acres in Unit                        | Percent of Unit |
|--|--------------------------------------|-----------------|
| (6) George Alexander "Doll" Davis Heirs, Devisees, Successors or Assigns         |                                      |                 |
| (6.1) Martha Ellen Stacy Davis Vandyke <i>Life Estate extinguished</i>           |                                      |                 |
| (6.1.1) Hazel Gertrude Davis Duncan Heirs, Devisees, Successors or Assigns       |                                      |                 |
| (6.1.1.1) Mary Struzenberg<br>2655 South Bayshore Dr, Apt 408<br>Miami, FL 33133 | 0.00062 acres<br>1/210 of 0.13 acres | 0.0011%         |
| (6.1.1.2) Ronald Duncan<br>160 Smith Avenue<br>Erwin, TN 37650                   | 0.00062 acres<br>1/210 of 0.13 acres | 0.0011%         |
| (6.1.1.3) Pam Duncan<br>114 Witcher Street<br>Erwin, TN 37650                    | 0.00062 acres<br>1/210 of 0.13 acres | 0.0011%         |
| (6.1.1.4) Enoch Alan Duncan <i>Pre-Deceased 6.1.1</i>                            |                                      |                 |
| (6.1.1.4.1) Grace Duncan<br>1608 Hotiyee Ave<br>Sebring, FL 33870                | 0.00062 acres<br>1/210 of 0.13 acres | 0.0011%         |
| (6.1.1.5) Darlene Denise Deaner<br>PO Box 222<br>Center Hill, FL 33514           | 0.00062 acres<br>1/210 of 0.13 acres | 0.0011%         |
| (6.1.2) Geneva Mae Davis Aesque Heirs, Devisees, Successors or Assigns           |                                      |                 |
| (6.1.2.1) Wanda Littrell<br>932 Larry Neil Way, Apt 1<br>Kingsport, TN 37660     | 0.00077 acres<br>1/168 of 0.13 acres | 0.0013%         |
| (6.1.2.2) Deborah Stewart<br>2976 Ashley St<br>Kingsport, TN 37660               | 0.00077 acres<br>1/168 of 0.13 acres | 0.0013%         |
| (6.1.2.3) Sharon Powers<br>311 Western Hgts Drive<br>Rogersville, TN 37857       | 0.00077 acres<br>1/168 of 0.13 acres | 0.0013%         |
| (6.1.2.4) James Allen Aesque<br>PO Box 247<br>Grundy, VA 24614                   | 0.00077 acres<br>1/168 of 0.13 acres | 0.0013%         |
| (6.1.3) Beulah June Davis Shephard Heirs, Devisees, Successors or Assigns        |                                      |                 |
| (6.1.3.1) Kenneth "Jimmy" Carper Shepherd Heirs, Devisees, Successors or Assigns |                                      |                 |
| (6.1.3.1.1) Kenneth David Shepherd<br>1505 Norway St<br>Bristol, VA 24201        | 0.00310 acres<br>1/42 of 0.13 acres  | 0.0053%         |
| (7) James Bert Davis Heirs, Devisees, Successors or Assigns                      |                                      |                 |
| (7.1) Leatha Mae Perkins Davis Heirs, Devisees, Successors or Assigns            |                                      |                 |

Exhibit E  
Unit AX-99  
Docket #VGOB 04-1116-1358-03  
List of Owners/Claimants that require escrow  
(58.77 Acre Unit)

|  | Acres in Unit                        | Percent of Unit |
|--|--------------------------------------|-----------------|
| (7.1.1) Virginia Marie Davis Tiller Siders Heirs, Devisees, Successors or Assigns                    |                                      |                 |
| (7.1.1.1) Walters Lee Siders<br>17370 NE 243rd Place Rd<br>Ft McCoy, FL 32134                        | 0.00062 acres<br>1/210 of 0.13 acres | 0.0011%         |
| (7.1.1.2) Walter Leon Siders   | <i>Pre-Deceased 7.1.1</i>            |                 |
| (7.1.1.2.1) Lorraine Lee Wyatt<br>PO Box 63<br>St Marks, FL 32355                                    | 0.00015 acres<br>1/840 of 0.13 acres | 0.0003%         |
| (7.1.1.2.2) Loretta Lynn Sellers<br>PO Box 223<br>St Marks, FL 32355                                 | 0.00015 acres<br>1/840 of 0.13 acres | 0.0003%         |
| (7.1.1.3) Judy Carol Baughman<br>9911 Carr Rd<br>Riverview, FL 33569                                 | 0.00031 acres<br>1/420 of 0.13 acres | 0.0005%         |
| (7.1.1.4) David Eugene Siders Heirs, Devisees, Successors or Assigns                                 |                                      |                 |
| (7.1.1.4.1) Walter Lee Siders<br>17370 NE 243rd Place Rd<br>Ft McCoy, FL 32134                       | 0.00031 acres<br>1/420 of 0.13 acres | 0.0005%         |
| (7.1.1.5) Frank Andy Siders<br>6613 Lithia Pinecrest Rd<br>Lithia, FL 33547                          | 0.00031 acres<br>1/420 of 0.13 acres | 0.0005%         |
| (7.1.2) Leona Davis Keen Heirs, Devisees, Successors or Assigns                                      |                                      |                 |
| (7.1.2.1) James William Keen Heirs, Devisees, Successors or Assigns                                  |                                      |                 |
| (7.1.2.1.1) Ira Clarence Keen<br>PO Box 56<br>Maxie, VA 24628  | 0.00014 acres<br>1/910 of 0.13 acres | 0.0002%         |
| (7.1.2.1.2) Linda Sue Christian<br>PO Box 62<br>Wolford, VA 24658                                    | 0.00014 acres<br>1/910 of 0.13 acres | 0.0002%         |
| (7.1.2.1.3) Billy Joe Keen Heirs, Devisees, Successors, or Assigns<br><i>(documentation pending)</i> | 0.00014 acres<br>1/910 of 0.13 acres | 0.0002%         |
| (7.1.2.1.4) Bobby Edmond Keen<br>1156 John Clifton Rd<br>Raven, VA 24639                             | 0.00014 acres<br>1/910 of 0.13 acres | 0.0002%         |
| (7.1.2.1.5) Brenda Gail Church<br>1025 Turnip Dr<br>Vansant, VA 24656                                | 0.00014 acres<br>1/910 of 0.13 acres | 0.0002%         |
| (7.1.2.1.6) Glenna Gay Keen Stevens<br>1236 Raysal Hollow Rd<br>Raysal, WV 24879                     | 0.00014 acres<br>1/910 of 0.13 acres | 0.0002%         |

**Exhibit E**  
**Unit AX-99**  
**Docket #VGOB 04-1116-1358-03**  
**List of Owners/Claimants that require escrow**  
**(58.77 Acre Unit)**

|   | Acres in Unit                         | Percent of Unit |
|---|---------------------------------------|-----------------|
| (7.1.2.1.7) Lillian Joyce Hurley<br>PO Box 162<br>Maxie, VA 24628               | 0.00014 acres<br>1/910 of 0.13 acres  | 0.0002%         |
| (7.1.2.1.8) Marjorie Fisher Stiltner<br>PO Box 625<br>Bland, VA 24315           | 0.00014 acres<br>1/910 of 0.13 acres  | 0.0002%         |
| (7.1.2.1.9) Sandra Kay Smith<br>PO Box 705<br>Doran, VA 24612                   | 0.00014 acres<br>1/910 of 0.13 acres  | 0.0002%         |
| (7.1.2.1.10) Darrell C Keen<br>1089 Old Columbia Rd<br>Chapel Hill, TN 37034    | 0.00014 acres<br>1/910 of 0.13 acres  | 0.0002%         |
| (7.1.2.1.11) Cindy Patricia Mullins<br>PO Box 134<br>N. Tazewell, VA 24630      | 0.00014 acres<br>1/910 of 0.13 acres  | 0.0002%         |
| (7.1.2.1.12) Connie Looney<br>2756 Slate Creek Rd<br>Grundy, VA 24614           | 0.00014 acres<br>1/910 of 0.13 acres  | 0.0002%         |
| (7.1.2.1.13) Timothy Keen<br>1089 Old Columbia Rd<br>Chapel Hill, TN 37034      | 0.00014 acres<br>1/910 of 0.13 acres  | 0.0002%         |
| (7.1.3) Virginia Davis Keen Heirs, Devisees,<br>Successors or Assigns           |                                       |                 |
| (7.1.3.1) Jerline Hendrix<br>2826 Henry Gower Road<br>Pleasant View, TN 37146   | 0.00037 acres<br>1/350 of 0.13 acres  | 0.0006%         |
| (7.1.3.2) Jerry E. Keen<br>7411 Coldwater Rd<br>Fairview, TN 37062              | 0.00037 acres<br>1/350 of 0.13 acres  | 0.0006%         |
| (7.1.3.3) Larry David Keen<br>304 Church St<br>White Bluff, TN 37187            | 0.00037 acres<br>1/350 of 0.13 acres  | 0.0006%         |
| (7.1.3.4) Dewey Ray Keen<br>842 Page Street<br>Bristol, VA 24201                | 0.00037 acres<br>1/350 of 0.13 acres  | 0.0006%         |
| (7.1.3.5) Earl Roger Keen Heirs, Devisees,<br>Successors or Assigns             |                                       |                 |
| (7.1.3.5.1) Jerline Hendrix<br>2826 Henry Gower Road<br>Pleasant View, TN 37146 | 0.00009 acres<br>1/1400 of 0.13 acres | 0.0002%         |
| (7.1.3.5.2) Jerry E. Keen<br>7411 Coldwater Rd<br>Fairview, TN 37062            | 0.00009 acres<br>1/1400 of 0.13 acres | 0.0002%         |
| (7.1.3.5.3) Larry David Keen<br>304 Church St<br>White Bluff, TN 37187          | 0.00009 acres<br>1/1400 of 0.13 acres | 0.0002%         |

**Exhibit E**  
**Unit AX-99**  
**Docket #VGOB 04-1116-1358-03**  
**List of Owners/Claimants that require escrow**  
**(58.77 Acre Unit)**

|  | Acres in Unit                         | Percent of Unit |
|--|---------------------------------------|-----------------|
| (7.1.3.5.4) Dewey Ray Keen<br>842 Page Street<br>Bristol, VA 24201                                   | 0.00009 acres<br>1/1400 of 0.13 acres | 0.0002%         |
| (7.1.4) Beulah H. Keen Heirs, Devisees, Successors,<br>or Assigns<br><i>(documentation pending)</i>  | 0.00186 acres<br>1/70 of 0.13 acres   | 0.0032%         |
| (7.1.5) Lawrence Davis<br>7601 Van Fleet Rd<br>Polk City, FL 33868                                   | 0.00186 acres<br>1/70 of 0.13 acres   | 0.0032%         |
| <b>(8)</b> Elexious "Leckie" Martha Davis Wellman Heirs, Devisees,<br>Successors or Assigns          |                                       |                 |
| (8.1) Charley Wellman Heirs, Devisees,<br>Successors or Assigns                                      |                                       |                 |
| (8.1.1) Luther Wellman Heirs, Devisees,<br>Successors or Assigns                                     |                                       |                 |
| (8.1.1.1) Elta Duty Heirs, Devisees,<br>Successors or Assigns  |                                       |                 |
| (8.1.1.1.1) Dollye Duty Heirs, Devisees, Successors,<br>or Assigns<br><i>(documentation pending)</i> | 0.00012 acres<br>1/1120 of 0.13 acres | 0.0002%         |
| (8.1.1.1.2) Donna Ledford<br>32311 Grandview Ave<br>Westland, MI 48186                               | 0.00012 acres<br>1/1120 of 0.13 acres | 0.0002%         |
| (8.1.1.1.3) Roberta Green<br>627 Lovell Dr<br>Mt Juliet, TN 37122                                    | 0.00012 acres<br>1/1120 of 0.13 acres | 0.0002%         |
| (8.1.1.1.4) Ollie Dudley<br>2937 Princeville Dr<br>Pickerington, OH 43147                            | 0.00012 acres<br>1/1120 of 0.13 acres | 0.0002%         |
| (8.1.1.2) Ray Wellman Heirs, Devisees, Successors<br>or Assigns                                      |                                       |                 |
| (8.1.1.2.1) Melissa J. Wellman<br>11455 Elder Lane<br>Lithopolis, OH 43136                           | 0.00046 acres<br>1/280 of 0.13 acres  | 0.0008%         |
| (8.1.1.3) Ruby Greer<br>PO Box 707<br>Bassett, VA 24055  | 0.00046 acres<br>1/280 of 0.13 acres  | 0.0008%         |
| (8.1.1.4) Luther Wellman<br>151 Elk Creek<br>Delbarton, WV 25670                                     | 0.00046 acres<br>1/280 of 0.13 acres  | 0.0008%         |
| (8.1.1.5) Joy Cloney<br>78 Five Mile Creek<br>Delbarton, WV 25670                                    | 0.00046 acres<br>1/280 of 0.13 acres  | 0.0008%         |
| (8.1.2) Barnes Wellman Heirs, Devisees,<br>Successors or Assigns                                     |                                       |                 |
| (8.1.2.1) Charley Wellman Heirs, Devisees,<br>Successors or Assigns                                  |                                       |                 |

Exhibit E  
Unit AX-99  
Docket #VGOB 04-1116-1358-03  
List of Owners/Claimants that require escrow  
(58.77 Acre Unit)

|   | Acres in Unit                         | Percent of Unit |
|---|---------------------------------------|-----------------|
| (8.1.2.1.1) Luther Wellman Heirs, Devisees, Successors or Assigns                                     |                                       |                 |
| (8.1.2.1.1.1) Elta Duty Heirs, Devisees, Successors or Assigns  |                                       |                 |
| (8.1.2.1.1.1.1) Dollye Duty Heirs, Devisees, Successors, or Assigns<br><i>(documentation pending)</i> | 0.00004 acres<br>1/3360 of 0.13 acres | 0.0001%         |
| (8.1.2.1.1.1.2) Donna Ledford<br>32311 Grandview Ave<br>Westland, MI 48186                            | 0.00004 acres<br>1/3360 of 0.13 acres | 0.0001%         |
| (8.1.2.1.1.1.3) Roberta Green<br>627 Lovell Dr<br>Mt Juliet, TN 37122                                 | 0.00004 acres<br>1/3360 of 0.13 acres | 0.0001%         |
| (8.1.2.1.1.1.4) Ollie Dudley<br>2937 Princeville Dr<br>Pickerington, OH 43147                         | 0.00004 acres<br>1/3360 of 0.13 acres | 0.0001%         |
| (8.1.2.1.1.2) Ray Wellman Heirs, Devisees, Successors or Assigns                                      |                                       |                 |
| (8.1.2.1.1.2.1) Melissa J. Wellman<br>11455 Elder Lane<br>Lithopolis, OH 43136                        | 0.00015 acres<br>1/840 of 0.13 acres  | 0.0003%         |
| (8.1.2.1.1.3) Ruby Greer<br>PO Box 707<br>Bassett, VA 24055   | 0.00015 acres<br>1/840 of 0.13 acres  | 0.0003%         |
| (8.1.2.1.1.4) Luther Wellman<br>151 Elk Creek<br>Delbarton, WV 25670                                  | 0.00015 acres<br>1/840 of 0.13 acres  | 0.0003%         |
| (8.1.2.1.1.5) Joy Cloney<br>78 Five Mile Creek<br>Delbarton, WV 25670                                 | 0.00015 acres<br>1/840 of 0.13 acres  | 0.0003%         |
| (8.1.2.1.2) Oliver Wellman Heirs, Devisees, Successors or Assigns                                     |                                       |                 |
| (8.1.2.1.2.1) Estella Wellman Heirs, Devisees, Successors or Assigns                                  |                                       |                 |
| (8.1.2.1.2.1.1) Chester Wellman<br>918 E Maple Ave<br>Adrian, MI 49221                                | 0.00077 acres<br>1/168 of 0.13 acres  | 0.0013%         |
| (8.1.2.1.3) Ballard Wellman Heirs, Devisees, Successors or Assigns<br><i>(Heirs Unknown)</i>          | 0.00077 acres<br>1/168 of 0.13 acres  | 0.0013%         |
| (8.1.3) Oliver Wellman Heirs, Devisees, Successors or Assigns   |                                       |                 |
| (8.1.3.1) Estella Wellman Heirs, Devisees, Successors or Assigns                                      |                                       |                 |

**Exhibit E**  
**Unit AX-99**  
**Docket #VGOB 04-1116-1358-03**  
**List of Owners/Claimants that require escrow**  
**(58.77 Acre Unit)**

|   | Acres in Unit                        | Percent of Unit |
|---|--------------------------------------|-----------------|
| (8.1.3.1.1) Chester Wellman<br>918 E Maple Ave<br>Adrian, MI 49221                          | 0.00232 acres<br>1/56 of 0.13 acres  | 0.0040%         |
| (8.1.4) Ballard Wellman Heirs, Devisees,<br>Successors or Assigns<br><i>(Heirs Unknown)</i> | 0.00232 acres<br>1/56 of 0.13 acres  | 0.0040%         |
| <b>(9)</b> Ora May Davis Sturgeon Heirs, Devisees,<br>Successors or Assigns                 |                                      |                 |
| (9.1) Linkous Davis Heirs, Devisees,<br>Successors or Assigns                               |                                      |                 |
| (9.1.1) Michael Edward Davis<br>1415 Farmer Street<br>Richlands, VA 24641                   | 0.00031 acres<br>1/420 of 0.13 acres | 0.0005%         |
| (9.1.2) Eddie Dean Davis Heirs, Devisees,<br>Successors or Assigns                          |                                      |                 |
| (9.1.2.1) Margie Carol Quinley Davis<br>PO Box 155<br>Oakwood, VA 24631                     | 0.00031 acres<br>1/420 of 0.13 acres | 0.0005%         |
| (9.1.3) Bobby Darrell Davis Heirs, Devisees,<br>Successors or Assigns                       |                                      |                 |
| (9.1.3.1) Sheila Davis Carty<br>208 Paul Stanley Rd<br>Coeburn, VA 24230                    | 0.00031 acres<br>1/420 of 0.13 acres | 0.0005%         |
| (9.1.4) Marcus Eugene Davis<br>229 Beasonwell Rd Lot 14<br>Kingsport, TN 37660              | 0.00031 acres<br>1/420 of 0.13 acres | 0.0005%         |
| (9.1.5) Rose Mae Keen<br>5051 Poplar Creek Rd<br>Grundy, VA 24614                           | 0.00031 acres<br>1/420 of 0.13 acres | 0.0005%         |
| (9.1.6) Paul Linkous Davis<br>229 Beasonwell Rd Lot 14<br>Kingsport, TN 37660               | 0.00031 acres<br>1/420 of 0.13 acres | 0.0005%         |
| (9.2) Clarence Hollin Sturgeon Heirs, Devisees,<br>Successors or Assigns                    |                                      |                 |
| (9.2.1) Caroline Stiltner Sturgeon<br>259 Burks Manor<br>Rosedale, VA 24280                 | 0.00186 acres<br>1/70 of 0.13 acres  | 0.0032%         |
| (9.3) Frank Don Sturgeon Heirs, Devisees,<br>Successors or Assigns                          |                                      |                 |
| (9.3.1) Debbie Sue Sturgeon<br>1112 Clover Hill Rd<br>Raven, VA 24639                       | 0.00093 acres<br>1/140 of 0.13 acres | 0.0016%         |
| (9.3.2) Jeffery Gordon Sturgeon<br>1602 Farmer Street<br>Richlands, VA 24641                | 0.00093 acres<br>1/140 of 0.13 acres | 0.0016%         |

Exhibit E  
Unit AX-99  
Docket #VGOB 04-1116-1358-03  
List of Owners/Claimants that require escrow  
(58.77 Acre Unit)

|   | Acres in Unit                        | Percent of Unit |
|---|--------------------------------------|-----------------|
| (9.4) Ethel May Sturgeon Lester<br>PO Box 432<br>Big Rock, VA 24603                                     | 0.00186 acres<br>1/70 of 0.13 acres  | 0.0032%         |
| (9.5) Arnold Sturgeon<br>PO Box 432<br>Big Rock, VA 24603   | 0.00186 acres<br>1/70 of 0.13 acres  | 0.0032%         |
| <b>(10)</b> Bessie Davis Huzelevich Heirs, Devisees,<br>Successors or Assigns                           |                                      |                 |
| (10.1) Jerome George Huzelevich Heirs, Devisees,<br>Successors or Assigns                               |                                      |                 |
| (10.1.1) JoAnn Redelius   | <i>Pre-Deceased 10.1</i>             |                 |
| (10.1.1.1) Jason Sanford<br>134 Shell Cove Rd<br>Pasadena, MD 21122                                     | 0.00103 acres<br>1/126 of 0.13 acres | 0.0018%         |
| (10.1.2) John Huzelevich Heirs, Devisees,<br>Successors or Assigns<br><i>(Documentation pending)</i>    | 0.00103 acres<br>1/126 of 0.13 acres | 0.0018%         |
| (10.1.3) James Huzelevich Heirs, Devisees,<br>Successors or Assigns                                     |                                      |                 |
| (10.1.3.1) Christopher Mylon Huzelvich Heirs, Devisees,<br>Successors, or Assigns                       |                                      |                 |
| (10.1.3.1.1) Leann Huzelvich<br>c/o Teresa Huzelvich<br>5214 Patrick Henry Drive<br>Brooklyn, MD 21225  | 0.00103 acres<br>1/126 of 0.13 acres | 0.0018%         |
| (10.2) George Huzelevich Heirs, Devisees,<br>Successors or Assigns                                      |                                      |                 |
| (10.2.1) Jerome George Huzelevich Heirs, Devisees,<br>Successors, or Assigns                            |                                      |                 |
| (10.2.1.1) JoAnn Redelius   | <i>Pre-Deceased 10.2.1</i>           |                 |
| (10.2.1.1.1) Jason Sanford<br>134 Shell Cove Rd<br>Pasadena, MD 21122                                   | 0.00041 acres<br>1/315 of 0.13 acres | 0.0007%         |
| (10.2.1.2) John Huzelevich Heirs, Devisees,<br>Successors or Assigns<br><i>(Documentation pending)</i>  | 0.00041 acres<br>1/315 of 0.13 acres | 0.0007%         |
| (10.2.1.3) James Huzelevich Heirs, Devisees,<br>Successors or Assigns                                   |                                      |                 |
| (10.2.1.3.1) Christopher Mylon Huzelevich Heirs, Devisees,<br>Successors or Assigns                     | <i>Pre-Deceased 10.2.1.3</i>         |                 |
| (10.2.1.3.1.1) Leann Huzelevich<br>c/o Teresa Huzelevich<br>5214 Patrick Henry Dr<br>Brooklyn, MD 21225 | 0.00041 acres<br>1/315 of 0.13 acres | 0.0007%         |

**Exhibit E**  
**Unit AX-99**  
**Docket #VGOB 04-1116-1358-03**  
**List of Owners/Claimants that require escrow**  
**(58.77 Acre Unit)**

|   | Acres in Unit                         | Percent of Unit |
|---|---------------------------------------|-----------------|
| (10.3) John Huzelevich Heirs, Devisees, Successors or Assigns<br><i>(Documentation pending)</i>     | 0.00124 acres<br>1/105 of 0.13 acres  | 0.0021%         |
| (10.4) JoAnn Redelius Heirs, Devisees, Successors or Assigns<br><i>(Documentation pending)</i>      | 0.00124 acres<br>1/105 of 0.13 acres  | 0.0021%         |
| (10.4.1) Frederick William Redelius<br>5749 First Avenue<br>Halethorpe, MD 21227                    |                                       |                 |
| (10.5) James Huzelevich Heirs, Devisees, Successors or Assigns                                      |                                       |                 |
| (10.5.1) Christopher Mylon Huzelevich Heirs, Devisees, Successors or Assigns                        | <i>Pre-Deceased 10.5</i>              |                 |
| (10.5.1.1) Leann Huzelevich<br>c/o Teresa Huzelevich<br>5214 Patrick Henry Dr<br>Brooklyn, MD 21225 | 0.00124 acres<br>1/105 of 0.13 acres  | 0.0021%         |
| (10.6) Eula Mae Vencill Stiltner Heirs, Devisees, Successors or Assigns                             |                                       |                 |
| (10.6.1) Wanda Stiltner<br>PO Box 92<br>Maxie, VA 24628   | 0.00018 acres<br>1/735 of 0.13 acres  | 0.0003%         |
| (10.6.2) Patricia Blackburn Heirs, Devisees, Successors or Assigns                                  |                                       |                 |
| (10.6.2.1) Crystal Blackburn<br>PO Box 574<br>Grundy, VA 24614                                      | 0.00009 acres<br>1/1470 of 0.13 acres | 0.0002%         |
| (10.6.2.2) Jessica Hurley<br>1514 Karwill Ln A<br>Chattanooga, TN 37412                             | 0.00009 acres<br>1/1470 of 0.13 acres | 0.0002%         |
| (10.6.3) Tammy Blackburn<br>1398 Convict Hollow Rd<br>Grundy, VA 24614                              | 0.00018 acres<br>1/735 of 0.13 acres  | 0.0003%         |
| (10.6.4) Sherry Hardin<br>PO Box 1611<br>Grundy, VA 24614   | 0.00018 acres<br>1/735 of 0.13 acres  | 0.0003%         |
| (10.6.5) Glenda C. Brown<br>79 Bell Ave<br>Rossville, GA 30741                                      | 0.00018 acres<br>1/735 of 0.13 acres  | 0.0003%         |
| (10.6.6) Larry E. Stiltner<br>1005 Anchor Rd<br>Grundy, VA 24614                                    | 0.00018 acres<br>1/735 of 0.13 acres  | 0.0003%         |
| (10.6.7) Terry W. Stiltner<br>1519 Maxie Circle<br>Grundy, VA 24614                                 | 0.00018 acres<br>1/735 of 0.13 acres  | 0.0003%         |
| (11) Ethel Davis Sturgeon Heirs, Devisees, Successors or Assigns                                    |                                       |                 |

Exhibit E  
Unit AX-99  
Docket #VGOB 04-1116-1358-03  
List of Owners/Claimants that require escrow  
(58.77 Acre Unit)

|   | Acres in Unit                        | Percent of Unit |
|---|--------------------------------------|-----------------|
| (11.1) Lois Weeks<br>339 Craig Ave<br>Salem, VA 24153                             | 0.00155 acres<br>1/84 of 0.13 acres  | 0.0026%         |
| (11.2) Phyllis Dowdy<br>4974 Alean Rd<br>Boones Mill, VA 24065                    | 0.00155 acres<br>1/84 of 0.13 acres  | 0.0026%         |
| (11.3) Willard Sturgeon<br>PO Box 1085<br>Vansant, VA 24656                       | 0.00155 acres<br>1/84 of 0.13 acres  | 0.0026%         |
| (11.4) Roosevelt Lawrence Sturgeon Heirs, Devisees,<br>Successors or Assigns      |                                      |                 |
| (11.4.1) Charles Edward Sturgeon<br>PO Box 1857<br>Gibsonton, FL 33534            | 0.00039 acres<br>1/336 of 0.13 acres | 0.0007%         |
| (11.4.2) Elizabeth Ann Sturgeon<br>PO Box 1857<br>Gibsonton, FL 33534             | 0.00039 acres<br>1/336 of 0.13 acres | 0.0007%         |
| (11.4.3) Ronald Lawrence Sturgeon<br>12005 Glen Hill Drive<br>Riverview, FL 33569 | 0.00039 acres<br>1/336 of 0.13 acres | 0.0007%         |
| (11.4.4) Lorie Marie Rodriguez<br>11713 Lindbergh Ave<br>Lynwood, CA 90262        | 0.00039 acres<br>1/336 of 0.13 acres | 0.0007%         |
| (11.5) Lewis Vivian Sturgeon  | <i>Pre-Deceased 11</i>               |                 |
| (11.5.1) Guy Mitchell Sturgeon  | <i>Pre-Deceased 11</i>               |                 |
| (11.5.1.1) Rita Noreen Sturgeon<br>2304 E Glen Oaks Dr<br>Wichita, KS 67216       | 0.00052 acres<br>1/252 of 0.13 acres | 0.0009%         |
| (11.5.1.2) Lewis Michael Sturgeon<br>30641 Roan Drive<br>Warren, MI 48093         | 0.00052 acres<br>1/252 of 0.13 acres | 0.0009%         |
| (11.5.1.3) Parris Marlow Sturgeon<br>1779 E. George Ave<br>Hazel Park, MI 48030   | 0.00052 acres<br>1/252 of 0.13 acres | 0.0009%         |
| (11.6) Florence Gertrude Klein Heirs, Devisees,<br>Successors or Assigns          |                                      |                 |
| (11.6.1) Richard Walter Klein, Jr<br>PO Box 665<br>Frostburg, MD 21532            | 0.00077 acres<br>1/168 of 0.13 acres | 0.0013%         |
| (11.6.2) Deborah Camacho<br>15 Almeria<br>Irvin, CA 92614                         | 0.00077 acres<br>1/168 of 0.13 acres | 0.0013%         |
| (12) Dora Davis Adkins Heirs, Devisees,<br>Successors or Assigns                  |                                      |                 |
| (12.1) Luther Adkins, Jr<br>4451 Old Kentucky Tpk Rd<br>Raven, VA 24639           | 0.0019 acres<br>1/70 of 0.13 acres   | 0.0032%         |

Exhibit E  
Unit AX-99  
Docket #VGOB 04-1116-1358-03  
List of Owners/Claimants that require escrow  
(58.77 Acre Unit)

|   | Acres in Unit                        | Percent<br>of Unit |
|---|--------------------------------------|--------------------|
| (12.2) Betty Sue Buchanan Heirs, Devisees,<br>Successors or Assigns   |                                      |                    |
| (12.2.1) Alexandra Sigmon<br>309 Fox Private Dr Lot 9<br>Bluff City, TN 37618                               | 0.00062 acres<br>1/210 of 0.13 acres | 0.0011%            |
| (12.2.2) Travis Stacy<br>430 Mountain View Road<br>Bluff City, TN 37618                                     | 0.00062 acres<br>1/210 of 0.13 acres | 0.0011%            |
| (12.2.3) Andrew Buchanan<br>2275 Watkins Street<br>Grundy, VA 24614   | 0.00062 acres<br>1/210 of 0.13 acres | 0.0011%            |
| (12.3) Dorothy Jean Looney<br>2263 Watkins St<br>Grundy, VA 24614   | 0.0019 acres<br>1/70 of 0.13 acres   | 0.0032%            |
| (12.4) Joanna White<br>5506 Chatmoss Rd<br>Midlothian, VA 23112   | 0.00186 acres<br>1/70 of 0.13 acres  | 0.0032%            |
| (12.5) Bertie Mabel McGlothlin Heirs, Devisees,<br>Successors, or Assigns<br><i>(documentation pending)</i> | 0.00186 acres<br>1/70 of 0.13 acres  | 0.0032%            |
| <b>(13)</b> John Paul Davis Heirs, Devisees,<br>Successors or Assigns                                       |                                      |                    |
| (13.1) Lucy E. Davis Heirs, Devisees,<br>Successors or Assigns  |                                      |                    |
| (13.1.1) Johnny Paul Davis<br>5678 Crescent Beach Loop<br>Citrus Hills Park Lot 150<br>Dover, FL 33527      | 0.00310 acres<br>1/42 of 0.13 acres  | 0.0053%            |
| (13.2) Pauline Stiltner Heirs, Devisees,<br>Successors or Assigns   |                                      |                    |
| (13.2.1) Paula Ohlinger<br>4227 Johnson Ridge Rd<br>Stockport, OH 43787                                     | 0.00103 acres<br>1/126 of 0.13 acres | 0.0018%            |
| (13.2.2) Melissa Shortridge<br>PO Box 4<br>Rowe, VA 24646   | 0.00103 acres<br>1/126 of 0.13 acres | 0.0018%            |
| (13.2.3) Archie Denver Stiltner<br>1622 Coons Branch Rd<br>Grundy, VA 24614                                 | 0.00103 acres<br>1/126 of 0.13 acres | 0.0018%            |
| (13.3) Johnny Paul Davis<br>5678 Crescent Beach Loop<br>Citrus Hills Park Lot 150<br>Dover, FL 33527        | 0.00310 acres<br>1/42 of 0.13 acres  | 0.0053%            |
| <b>(14)</b> Mike Davis Heirs, Devisees,<br>Successors or Assigns  |                                      |                    |
| (14.1) Dorothy Ann Fields Davis Sheets Heirs, Devisees,<br>Successors or Assigns                            |                                      |                    |

Exhibit E  
Unit AX-99  
Docket #VGOB 04-1116-1358-03  
List of Owners/Claimants that require escrow  
(58.77 Acre Unit)

|  | Acres in Unit                        | Percent of Unit               |
|--|--------------------------------------|-------------------------------|
| (14.1.1) Wiley Eugene Sheets Heirs, Devisees, Successors or Assigns                |                                      |                               |
| (14.1.1.1) Stoney Davis<br>3386 Breaks Park Rd<br>Haysi, VA 24256                  | 0.00103 acres<br>1/126 of 0.13 acres | 0.0018%                       |
| (14.1.1.2) Tony Davis Heirs, Devisees, Successors, or Assign                       |                                      |                               |
| (14.1.1.2.1) Fredia Irene Davis<br>224 Fairfax Avenue Apt 2<br>Richlands, VA 24641 | 0.00103 acres<br>1/126 of 0.13 acres | 0.0018%                       |
| (14.1.1.3) Sandra Tackett<br>761 Rambler Court<br>Myrtle Beach, SC 29588           | 0.00103 acres<br>1/126 of 0.13 acres | 0.0018%                       |
| (14.1.2) Stoney Davis<br>3386 Breaks Park Rd<br>Haysi, VA 24256                    | 0.00206 acres<br>1/63 of 0.13 acres  | 0.0035%                       |
| (14.1.3) Tony Davis Heirs, Devisees, Successors, or Assigns                        |                                      |                               |
| (14.1.3.1) Fredia Irene Davis<br>224 Fairfax Avenue Apt 2<br>Richlands, VA 24641   | 0.00206 acres<br>1/63 of 0.13 acres  | 0.0035%                       |
| (14.1.4) Sandra Tackett<br>761 Rambler Court<br>Myrtle Beach, SC 29588             | 0.00206 acres<br>1/63 of 0.13 acres  | 0.0035%                       |
|  | <b>Acres</b><br><b>Percent</b>       | <b>0.13</b><br><b>0.2212%</b> |

**Tract #1L - 0.58 acres**

***Escrow Due to Title Conflict***

**COAL OWNERSHIP**

|  |            |         |
|--|------------|---------|
| (1) H-W Financial, LLC, Tr.3<br>P.O. Box 11000<br>Danville, VA 24543 | 0.58 acres | 0.9869% |
|--|------------|---------|

**OIL & GAS OWNERSHIP**

|  |            |         |
|--|------------|---------|
| (1) Commonwealth of Virginia<br>Department of Transportation<br>870 Bonham Rd<br>Bristol, VA 24202 | 0.58 acres | 0.9869% |
|--|------------|---------|

**OR**

|  |                                 |         |
|--|---------------------------------|---------|
| (1) Noah Helton Heirs, Devisees, Successors or Assigns | 0.58 acres                      | 0.9869% |
| (a) F. P. Helton<br>P.O. Box 1432<br>Honaker, VA 24260 | 0.08 acres<br>1/7 of 0.58 acres | 0.1410% |

Exhibit E  
Unit AX-99  
Docket #VGOB 04-1116-1358-03  
List of Owners/Claimants that require escrow  
(58.77 Acre Unit)

|   | Acres in Unit                    | Percent of Unit               |
|---|----------------------------------|-------------------------------|
| (b) Buford Helton<br>2525 Stinson Ridge Rd<br>Rowe, VA 24646                | 0.08 acres<br>1/7 of 0.58 acres  | 0.1410%                       |
| (c) Lorene Helton Lester Heirs, Devisees,<br>Successors or Assigns          |                                  |                               |
| (c.1) Jeffrey Lester<br>P.O. Box 374<br>Oakwood, VA 24631                   | 0.08 acres<br>1/7 of 0.58 acres  | 0.1410%                       |
| (d) Jerlene Helton Heirs, Devisees,<br>Successors or Assigns                |                                  |                               |
| (d.1) Melissa Reynolds<br>2551 Stinson Ridge Rd<br>Rowe, VA 24646           | 0.08 acres<br>1/7 of 0.58 acres  | 0.1410%                       |
| (e) Fayrene Helton Yates Heirs, Devisees,<br>Successors or Assigns          |                                  |                               |
| (e.1) Gregory Reynolds<br>2496 Stinson Ridge Rd<br>Rowe, VA 24646           | 0.04 acres<br>1/14 of 0.58 acres | 0.0705%                       |
| (e.2) Jason Reynolds<br>264 New Garden Estates Rd<br>Honaker, VA 24260-6245 | 0.04 acres<br>1/14 of 0.58 acres | 0.0705%                       |
| (f) Eva Mae Helton Hale Heirs, Devisees, Successors<br>or Assigns           |                                  |                               |
| (f.1) Leonard Hale<br>PO Box 1671<br>Honaker, VA 24260                      | 0.08 acres<br>1/7 of 0.58 acres  | 0.1410%                       |
| (g) Carlos Helton<br>2661 Stinson Ridge Rd<br>Rowe, VA 24646                | 0.08 acres<br>1/7 of 0.58 acres  | 0.1410%                       |
|   | <b>Acres</b><br><b>Percent</b>   | <b>0.58</b><br><b>0.9869%</b> |

**Tract #1M - 0.56 acres**

***Escrow Due to Title Conflict***

**COAL OWNERSHIP**

|  |            |         |
|--|------------|---------|
| (1) H-W Financial, LLC, Tr.3<br>P.O. Box 11000<br>Danville, VA 24543 | 0.56 acres | 0.9529% |
|--|------------|---------|

**OIL & GAS OWNERSHIP**

|  |            |         |
|--|------------|---------|
| (1) Commonwealth of Virginia<br>Department of Transportation<br>870 Bonham Rd<br>Bristol, VA 24202 | 0.56 acres | 0.9529% |
|--|------------|---------|

**OR**

|   |            |         |
|---|------------|---------|
| (1) Noah Helton Heirs, Devisees,<br>Successors or Assigns | 0.56 acres | 0.9529% |
|---|------------|---------|

Exhibit E  
Unit AX-99  
Docket #VGOB 04-1116-1358-03  
List of Owners/Claimants that require escrow  
(58.77 Acre Unit)

|   | Acres in Unit                    | Percent of Unit               |
|---|----------------------------------|-------------------------------|
| (a) F. P. Helton<br>P.O. Box 1432<br>Honaker, VA 24260                      | 0.08 acres<br>1/7 of 0.56 acres  | 0.1361%                       |
| (b) Buford Helton<br>2525 Stinson Ridge Rd<br>Rowe, VA 24646                | 0.08 acres<br>1/7 of 0.56 acres  | 0.1361%                       |
| (c) Lorene Helton Lester Heirs, Devisees,<br>Successors or Assigns          |                                  |                               |
| (c.1) Jeffrey Lester<br>P.O. Box 374<br>Oakwood, VA 24631                   | 0.08 acres<br>1/7 of 0.56 acres  | 0.1361%                       |
| (d) Jerlene Helton Heirs, Devisees,<br>Successors or Assigns                |                                  |                               |
| (d.1) Melissa Reynolds<br>2551 Stinson Ridge Rd<br>Rowe, VA 24646           | 0.08 acres<br>1/7 of 0.56 acres  | 0.1361%                       |
| (e) Fayrene Helton Yates Heirs, Devisees,<br>Successors or Assigns          |                                  |                               |
| (e.1) Gregory Reynolds<br>2496 Stinson Ridge Rd<br>Rowe, VA 24646           | 0.04 acres<br>1/14 of 0.56 acres | 0.0681%                       |
| (e.2) Jason Reynolds<br>264 New Garden Estates Rd<br>Honaker, VA 24260-6245 | 0.04 acres<br>1/14 of 0.56 acres | 0.0681%                       |
| (f) Eva Mae Helton Hale Heirs, Devisees, Successors<br>or Assigns           |                                  |                               |
| (f.1) Leonard Hale<br>PO Box 1671<br>Honaker, VA 24260                      | 0.08 acres<br>1/7 of 0.56 acres  | 0.1361%                       |
| (g) Carlos Helton<br>2661 Stinson Ridge Rd<br>Rowe, VA 24646                | 0.08 acres<br>1/7 of 0.56 acres  | 0.1361%                       |
|   | <b>Acres</b><br><b>Percent</b>   | <b>0.56</b><br><b>0.9529%</b> |

**Tract #3 - 4.71 acres**

**COAL OWNERSHIP**

|   |            |         |
|---|------------|---------|
| (1) H-W Financial, LLC, Tr.14<br>P.O. Box 11000<br>Danville, VA 24543 | 4.71 acres | 8.0143% |
|---|------------|---------|

**OIL & GAS OWNERSHIP**

***Outstanding W9/Affidavits***

|   |            |         |
|---|------------|---------|
| (1) Fielden Sanders Heirs, Devisees,<br>Successors or Assigns, et al. | 4.71 acres | 8.0143% |
|---|------------|---------|

Exhibit E  
Unit AX-99  
Docket #VGOB 04-1116-1358-03  
List of Owners/Claimants that require escrow  
(58.77 Acre Unit)

|   | Acres in Unit                      | Percent of Unit                 |
|---|------------------------------------|---------------------------------|
| (1) Ora Sanders Heirs, Devisees, Successors or Assigns                      |                                    |                                 |
| (d) Daniel E. Sanders Heirs, Devisees, Successors or Assigns                |                                    |                                 |
| (d.1) Orié Wangler (Gerard)<br>105418 S 3310 Rd<br>Mcloud, OK 74851         | 0.0561 acres<br>1/84 of 4.71 acres | 0.0954%                         |
| (d.2) Wainoke Lynn Kummell<br>16826 Topeka Ln<br>Choctaw, OK 73020          | 0.0561 acres<br>1/84 of 4.71 acres | 0.0954%                         |
| (d.3) Latrenda Sanders<br>105418 S 3310 Rd<br>Mcloud, OK 74851              | 0.0561 acres<br>1/84 of 4.71 acres | 0.0954%                         |
| (f) Ellis Sanders Heirs, Devisees, Successors or Assigns                    |                                    |                                 |
| (f.1) Beatrice Jane MacCormac<br>8732 Phipps Farm Way<br>Manassas, VA 20109 | 0.1121 acres<br>1/42 of 4.71 acres | 0.1908%                         |
| (f.2) Betty Sanders Fletcher<br>P.O. Box 691<br>Marion, VA 24354            | 0.1121 acres<br>1/42 of 4.71 acres | 0.1908%                         |
| (g) Walter Sanders Heirs, Devisees, Successors or Assigns                   |                                    |                                 |
| (g.4) Terry Sanders<br>271 Pleasant Ridge Road<br>Franklinville, NC 27248   | 0.0561 acres<br>1/84 of 4.71 acres | 0.0954%                         |
| (2) Fielden Sanders Heirs, Devisees, Successors or Assigns                  |                                    |                                 |
| (a) Chester Sanders Heirs, Devisees, Successors, or Assigns                 |                                    |                                 |
| (a.1) Edith M. Sanders<br>408 W Dartmouth Avenue<br>Melbourne, FL 32901     | 0.7850 acres<br>1/6 of 4.71 acres  | 1.3357%                         |
|   | <b>Acres</b><br><b>Percent</b>     | <b>1.2336</b><br><b>2.0990%</b> |

*\*\*Although Tract 4A is a Fee tract, a portion of this tract has always paid into escrow as unknown/unlocatables. These interests will remain in escrow until W9's are received*

**Tract #4A - 0.43 acres**

**COAL OWNERSHIP**

|  |                                 |         |
|--|---------------------------------|---------|
| Moses Davis Heirs, Devisees, Successors or Assigns                     | 0.43 acres                      | 0.7317% |
| (4) Victoria Pearl Davis Munsey Heirs, Devisees, Successors or Assigns |                                 |         |
| (4.1) Halder Roscoe Munsey   | <i>Life Estate extinguished</i> |         |

Exhibit E  
Unit AX-99  
Docket #VGOB 04-1116-1358-03  
List of Owners/Claimants that require escrow  
(58.77 Acre Unit)

|  | Acres in Unit                      | Percent of Unit |
|--|------------------------------------|-----------------|
| (4.1.1) America Gertrude Munsey Tice Heirs, Devisees, Successors or Assigns                          |                                    |                 |
| (4.1.1.1) Kathy Ann Hackney<br>PO Box 2172<br>Honaker, VA 24260                                      | 0.015 acres<br>1/28 of 0.43 acres  | 0.0261%         |
| (4.1.2) Hassell Roscoe Munsey Heirs, Devisees, Successors or Assigns                                 |                                    |                 |
| (4.1.2.1) Cassie Rynyon Munsey Heirs, Devisees, Successors or Assigns                                |                                    |                 |
| (4.1.2.1.1) Kathy Ann Hackney<br>PO Box 2172<br>Honaker, VA 24260                                    | 0.015 acres<br>1/28 of 0.43 acres  | 0.0261%         |
| (5) Gabriel Stewart Davis Heirs, Devisees, Successors or Assigns                                     |                                    |                 |
| (5.1) Florence Alice Stiltner Davis  | <i>Life Estate extinguished</i>    |                 |
| (5.1.2) Carl Muncie Davis Heirs, Devisees, Successors or Assigns<br><i>(Heirs Unknown)</i>           | 0.003 acres<br>1/126 of 0.43 acres | 0.0058%         |
| (6) George Alexander "Doll" Davis Heirs, Devisees, Successors or Assigns                             |                                    |                 |
| (6.1) Martha Ellen Stacy Davis Vandyke   | <i>Life Estate extinguished</i>    |                 |
| (6.1.1) Hazel Gertrude Davis Duncan Heirs, Devisees, Successors or Assigns                           |                                    |                 |
| (6.1.1.2) Ronald Duncan<br>160 Smith Avenue<br>Erwin, TN 37650                                       | 0.002 acres<br>1/210 of 0.43 acres | 0.0035%         |
| (7) James Bert Davis Heirs, Devisees, Successors or Assigns  |                                    |                 |
| (7.1) Leatha Mae Perkins Davis Heirs, Devisees, Successors or Assigns                                |                                    |                 |
| (7.1.1) Virginia Marie Davis Tiller Siders Heirs, Devisees, Successors or Assigns                    |                                    |                 |
| (7.1.1.5) Frank Andy Siders<br>6613 Lithia Pinecrest Rd<br>Lithia, FL 33547                          | 0.001 acres<br>1/420 of 0.43 acres | 0.0017%         |
| (7.1.2) Leona Davis Keen Heirs, Devisees, Successors or Assigns                                      |                                    |                 |
| (7.1.2.1) James William Keen Heirs, Devisees, Successors or Assigns                                  |                                    |                 |
| (7.1.2.1.3) Billy Joe Keen Heirs, Devisees, Successors, or Assigns<br><i>(documentation pending)</i> | 0.000 acres<br>1/910 of 0.43 acres | 0.0008%         |
| (7.1.2.1.9) Sandra Kay Smith<br>PO Box 705<br>Doran, VA 24612  | 0.000 acres<br>1/910 of 0.43 acres | 0.0008%         |

Exhibit E  
Unit AX-99  
Docket #VGOB 04-1116-1358-03  
List of Owners/Claimants that require escrow  
(58.77 Acre Unit)

|  | Acres in Unit                        | Percent of Unit |
|--|--------------------------------------|-----------------|
| (7.1.2.1.11) Cindy Patricia Mullins<br>PO Box 134<br>N. Tazewell, VA 24630                               | 0.000 acres<br>1/910 of 0.43 acres   | 0.0008%         |
| (7.1.3) Virginia Davis Keen Heirs, Devisees,<br>Successors or Assigns                                    |                                      |                 |
| (7.1.3.3) Larry David Keen<br>304 Church St<br>White Bluff, TN 37187                                     | 0.001 acres<br>1/350 of 0.43 acres   | 0.0021%         |
| (7.1.3.5) Earl Roger Keen Heirs, Devisees,<br>Successors or Assigns                                      |                                      |                 |
| (7.1.3.5.3) Larry David Keen<br>304 Church St<br>White Bluff, TN 37187                                   | 0.000 acres<br>1/1400 of 0.43 acres  | 0.0005%         |
| (7.1.4) Beulah H. Keen Heirs, Devisees, Successors,<br>or Assigns<br><i>(documentation pending)</i>      | 0.006 acres<br>1/70 of 0.43 acres    | 0.0105%         |
| (7.1.5) Lawrence Davis<br>7601 Van Fleet Rd<br>Polk City, FL 33868                                       | 0.006 acres<br>1/70 of 0.43 acres    | 0.0105%         |
| (8) Elexious "Leckie" Martha Davis Wellman Heirs, Devisees,<br>Successors or Assigns                     |                                      |                 |
| (8.1) Charley Wellman Heirs, Devisees,<br>Successors or Assigns  |                                      |                 |
| (8.1.1) Luther Wellman Heirs, Devisees,<br>Successors or Assigns   |                                      |                 |
| (8.1.1.1) Elta Duty Heirs, Devisees,<br>Successors or Assigns  |                                      |                 |
| (8.1.1.1.1) Dollye Duty Heirs, Devisees, Successors,<br>or Assigns<br><i>(documentation pending)</i>     | 0.0004 acres<br>1/1120 of 0.43 acres | 0.0007%         |
| (8.1.2) Barnes Wellman Heirs, Devisees,<br>Successors or Assigns   |                                      |                 |
| (8.1.2.1) Charley Wellman Heirs, Devisees,<br>Successors or Assigns                                      |                                      |                 |
| (8.1.2.1.1) Luther Wellman Heirs, Devisees,<br>Successors or Assigns                                     |                                      |                 |
| (8.1.2.1.1.1) Elta Duty Heirs, Devisees,<br>Successors or Assigns  |                                      |                 |
| (8.1.2.1.1.1.1) Dollye Duty Heirs, Devisees, Successors,<br>or Assigns<br><i>(documentation pending)</i> | 0.0001 acres<br>1/3360 of 0.43 acres | 0.0002%         |
| (8.1.2.1.3) Ballard Wellman Heirs, Devisees,<br>Successors or Assigns<br><i>(Heirs Unknown)</i>          | 0.003 acres<br>1/168 of 0.43 acres   | 0.0044%         |

Exhibit E  
Unit AX-99  
Docket #VGOB 04-1116-1358-03  
List of Owners/Claimants that require escrow  
(58.77 Acre Unit)

|  | Acres in Unit                      | Percent of Unit |
|--|------------------------------------|-----------------|
| (8.1.4) Ballard Wellman Heirs, Devisees, Successors or Assigns<br><i>(Heirs Unknown)</i>   | 0.008 acres<br>1/56 of 0.43 acres  | 0.0131%         |
| (9) Ora May Davis Sturgeon Heirs, Devisees, Successors or Assigns                          |                                    |                 |
| (9.1) Linkous Davis Heirs, Devisees, Successors or Assigns                                 |                                    |                 |
| (9.1.6) Paul Linkous Davis<br>229 Beasonwell Rd Lot 14<br>Kingsport, TN 37660              | 0.001 acres<br>1/420 of 0.43 acres | 0.0017%         |
| <b><u>OIL &amp; GAS OWNERSHIP</u></b>  |                                    |                 |
| Moses Davis Heirs, Devisees, Successors or Assigns   | 0.43 acres                         | 0.7317%         |
| (4) Victoria Pearl Davis Munsey Heirs, Devisees, Successors or Assigns                     |                                    |                 |
| (4.1) Halder Roscoe Munsey   | <i>Life Estate extinguished</i>    |                 |
| (4.1.1) America Gertrude Munsey Tice Heirs, Devisees, Successors or Assigns                |                                    |                 |
| (4.1.1.1) Kathy Ann Hackney<br>PO Box 2172<br>Honaker, VA 24260                            | 0.015 acres<br>1/28 of 0.43 acres  | 0.0261%         |
| (4.1.2) Hassell Roscoe Munsey Heirs, Devisees, Successors or Assigns                       |                                    |                 |
| (4.1.2.1) Cassie Rynyon Munsey Heirs, Devisees, Successors or Assigns                      |                                    |                 |
| (4.1.2.1.1) Kathy Ann Hackney<br>PO Box 2172<br>Honaker, VA 24260                          | 0.015 acres<br>1/28 of 0.43 acres  | 0.0261%         |
| (5) Gabriel Stewart Davis Heirs, Devisees, Successors or Assigns                           |                                    |                 |
| (5.1) Florence Alice Stiltner Davis  | <i>Life Estate extinguished</i>    |                 |
| (5.1.2) Carl Muncie Davis Heirs, Devisees, Successors or Assigns<br><i>(Heirs Unknown)</i> | 0.003 acres<br>1/126 of 0.43 acres | 0.0058%         |
| (6) George Alexander "Doll" Davis Heirs, Devisees, Successors or Assigns                   |                                    |                 |
| (6.1) Martha Ellen Stacy Davis Vandyke   | <i>Life Estate extinguished</i>    |                 |
| (6.1.1) Hazel Gertrude Davis Duncan Heirs, Devisees, Successors or Assigns                 |                                    |                 |
| (6.1.1.2) Ronald Duncan<br>160 Smith Avenue<br>Erwin, TN 37650                             | 0.002 acres<br>1/210 of 0.43 acres | 0.0035%         |
| (7) James Bert Davis Heirs, Devisees, Successors or Assigns                                |                                    |                 |

Exhibit E  
Unit AX-99  
Docket #VGOB 04-1116-1358-03  
List of Owners/Claimants that require escrow  
(58.77 Acre Unit)

|  | Acres in Unit                        | Percent of Unit |
|--|--------------------------------------|-----------------|
| (7.1) Leatha Mae Perkins Davis Heirs, Devisees, Successors or Assigns                                |                                      |                 |
| (7.1.1) Virginia Marie Davis Tiller Siders Heirs, Devisees, Successors or Assigns                    |                                      |                 |
| (7.1.1.5) Frank Andy Siders<br>6613 Lithia Pinecrest Rd<br>Lithia, FL 33547                          | 0.001 acres<br>1/420 of 0.43 acres   | 0.0017%         |
| (7.1.2) Leona Davis Keen Heirs, Devisees, Successors or Assigns                                      |                                      |                 |
| (7.1.2.1) James William Keen Heirs, Devisees, Successors or Assigns                                  |                                      |                 |
| (7.1.2.1.3) Billy Joe Keen Heirs, Devisees, Successors, or Assigns<br><i>(documentation pending)</i> | 0.0005 acres<br>1/910 of 0.43 acres  | 0.0008%         |
| (7.1.2.1.9) Sandra Kay Smith<br>PO Box 705<br>Doran, VA 24612  | 0.0005 acres<br>1/910 of 0.43 acres  | 0.0008%         |
| (7.1.2.1.11) Cindy Patricia Mullins<br>PO Box 134<br>N. Tazewell, VA 24630                           | 0.0005 acres<br>1/910 of 0.43 acres  | 0.0008%         |
| (7.1.3) Virginia Davis Keen Heirs, Devisees, Successors or Assigns                                   |                                      |                 |
| (7.1.3.3) Larry David Keen<br>304 Church St<br>White Bluff, TN 37187                                 | 0.001 acres<br>1/350 of 0.43 acres   | 0.0021%         |
| (7.1.3.5) Earl Roger Keen Heirs, Devisees, Successors or Assigns                                     |                                      |                 |
| (7.1.3.5.3) Larry David Keen<br>304 Church St<br>White Bluff, TN 37187                               | 0.0003 acres<br>1/1400 of 0.43 acres | 0.0005%         |
| (7.1.4) Beulah H. Keen Heirs, Devisees, Successors, or Assigns<br><i>(documentation pending)</i>     | 0.006 acres<br>1/70 of 0.43 acres    | 0.0105%         |
| (8) Elexious "Leckie" Martha Davis Wellman Heirs, Devisees, Successors or Assigns                    |                                      |                 |
| (8.1) Charley Wellman Heirs, Devisees, Successors or Assigns   |                                      |                 |
| (8.1.1) Luther Wellman Heirs, Devisees, Successors or Assigns  |                                      |                 |
| (8.1.1.1) Elta Duty Heirs, Devisees, Successors or Assigns   |                                      |                 |
| (8.1.1.1.1) Dollye Duty Heirs, Devisees, Successors, or Assigns<br><i>(documentation pending)</i>    | 0.0004 acres<br>1/1120 of 0.43 acres | 0.0007%         |

Exhibit E  
Unit AX-99  
Docket #VGOB 04-1116-1358-03  
List of Owners/Claimants that require escrow  
**(58.77 Acre Unit)**

|   | Acres in Unit                        | Percent of Unit |
|---|--------------------------------------|-----------------|
| (8.1.2) Barnes Wellman Heirs, Devisees, Successors or Assigns   |                                      |                 |
| (8.1.2.1) Charley Wellman Heirs, Devisees, Successors or Assigns                                      |                                      |                 |
| (8.1.2.1.1) Luther Wellman Heirs, Devisees, Successors or Assigns                                     |                                      |                 |
| (8.1.2.1.1.1) Elta Duty Heirs, Devisees, Successors or Assigns  |                                      |                 |
| (8.1.2.1.1.1.1) Dollye Duty Heirs, Devisees, Successors, or Assigns<br><i>(documentation pending)</i> | 0.0001 acres<br>1/3360 of 0.43 acres | 0.0002%         |
| (8.1.2.1.3) Ballard Wellman Heirs, Devisees, Successors or Assigns<br><i>(Heirs Unknown)</i>          | 0.003 acres<br>1/168 of 0.43 acres   | 0.0044%         |
| (8.1.4) Ballard Wellman Heirs, Devisees, Successors or Assigns<br><i>(Heirs Unknown)</i>              | 0.008 acres<br>1/56 of 0.43 acres    | 0.0131%         |
| (9) Ora May Davis Sturgeon Heirs, Devisees, Successors or Assigns                                     |                                      |                 |
| (9.1) Linkous Davis Heirs, Devisees, Successors or Assigns  |                                      |                 |
| (9.1.6) Paul Linkous Davis<br>229 Beasonwell Rd Lot 14<br>Kingsport, TN 37660                         | 0.001 acres<br>1/420 of 0.43 acres   | 0.0017%         |
|   | <b>Acres</b>                         | <b>0.0581</b>   |
|   | <b>Percent</b>                       | <b>0.0988%</b>  |

**Tract #4B - 0.05 acres**

**COAL OWNERSHIP**

|   |                                      |         |
|---|--------------------------------------|---------|
| Moses Davis Heirs, Devisees, Successors or Assigns                                | 0.05 acres                           | 0.0851% |
| (1) Gertrude Davis Ratliff Heirs, Devisees, Successors or Assigns                 |                                      |         |
| (1.1) Muncy William Ratliff   | <i>Life Estate extinguished</i>      |         |
| (1.1.1) Ora Leckie Ratliff Heirs, Devisees, Successors or Assigns                 |                                      |         |
| (1.1.1.1) Harold Evans Shortridge Heirs, Devisees, Successors or Assigns          |                                      |         |
| (1.1.1.1.1) Clayton Lee Shortridge<br>PO Box 564<br>Cedar Bluff, VA 24609         | 0.00018 acres<br>1/280 of 0.05 acres | 0.0003% |
| (1.1.1.2) Mabel Pauline Mullins<br>261 Holston Drive Lane<br>Weber City, VA 24290 | 0.00018 acres<br>1/280 of 0.05 acres | 0.0003% |
| (1.1.1.3) Jerry James Ratliff   | <i>Pre-Deceased</i>                  |         |

**Exhibit E**  
**Unit AX-99**  
**Docket #VGOB 04-1116-1358-03**  
**List of Owners/Claimants that require escrow**  
**(58.77 Acre Unit)**

|   | Acres in Unit                         | Percent of Unit |
|---|---------------------------------------|-----------------|
| (1.1.1.3.1) Tammy Sue Ratliff Stiltner Heirs, Devisees, Successors or Assigns                   |                                       |                 |
| (1.1.1.3.1.1) Marty Stiltner<br>7414 Hurricane Creek Rd<br>Vansant, VA 24656                    | 0.00004 acres<br>1/1400 of 0.05 acres | 0.0001%         |
| (1.1.1.3.2) Margaret Ratliff Whited<br>5000 Swords Creek Rd<br>Swords Creek, VA 24649           | 0.00004 acres<br>1/1400 of 0.05 acres | 0.0001%         |
| (1.1.1.3.3) Elizabeth R. Walls<br>9423 Blackstone Rd<br>Manassa, VA 20110                       | 0.00004 acres<br>1/1400 of 0.05 acres | 0.0001%         |
| (1.1.1.3.4) Robin Barton<br>PO Box 203<br>Davenport, VA 24239                                   | 0.00004 acres<br>1/1400 of 0.05 acres | 0.0001%         |
| (1.1.1.3.5) Jason D. Ratliff<br>PO Box 72<br>Davenport, VA 24239                                | 0.00004 acres<br>1/1400 of 0.05 acres | 0.0001%         |
| (1.1.1.4) Wesley W. Ratliff<br>1213 Ward Fork Rd<br>Grundy, VA 24614                            | 0.00018 acres<br>1/280 of 0.05 acres  | 0.0003%         |
| (1.1.1.5) Raymond R. Ratliff<br>2048 Burtons Pond Rd<br>Bland, VA 24315                         | 0.00018 acres<br>1/280 of 0.05 acres  | 0.0003%         |
| (1.1.2) Zella Mae Ratliff VanDyke Heirs, Devisees, Successors or Assigns                        |                                       |                 |
| (1.1.2.1) Edward Ellis VanDyke<br>1526 Forestside Dr<br>Columbus, GA 31907                      | 0.00089 acres<br>1/56 of 0.05 acres   | 0.0015%         |
| (1.1.3) Muncy Ellis Ratliff Heirs, Devisees, Successors or Assigns                              |                                       |                 |
| (1.1.3.1) Geneva Mullins<br>109 Bland Street<br>Narrows, VA 24124                               | 0.00089 acres<br>1/56 of 0.05 acres   | 0.0015%         |
| (1.1.4) Gabriel Bittle Ratliff Heirs, Devisees, Successors or Assigns                           |                                       |                 |
| (1.1.4.1) Burette C. Ratliff<br>Oakleaf Village #319<br>1500 Thornblade Blvd<br>Greer, SC 29650 | 0.00089 acres<br>1/56 of 0.05 acres   | 0.0015%         |
| <b>(2) Eva Lucinda Davis Hibbits Heirs, Devisees, Successors or Assigns</b>                     |                                       |                 |
| <b>(2.1) Thomas Bernard Hibbits Heirs, Devisees, Successors or Assigns</b>                      |                                       |                 |
| <b>(2.1.1) Sarah Vandyke Hibbits Heirs, Devisees, Successors or Assigns</b>                     |                                       |                 |

Exhibit E  
Unit AX-99  
Docket #VGOB 04-1116-1358-03  
List of Owners/Claimants that require escrow  
(58.77 Acre Unit)

|   | Acres in Unit                          | Percent of Unit |
|---|--|-----------------|
| (2.1.1.1) James Donald Hibbitts Heirs, Devisees, Successors or Assigns            |  |                 |
| (2.1.1.1.1) Myrtle Beatrice Shrader Heirs, Devisees, Successors or Assigns        | <i>Pre-Deceased 2.1.1.1</i>            |                 |
| (2.1.1.1.1.1) William H. Shrader<br>PO Box 1233<br>Grundy, VA 24614               | 0.00006 acres<br>1/882 of 0.05 acres   | 0.0001%         |
| (2.1.1.2) Helen E. Smith Heirs, Devisees, Successors, or Assigns                  |  |                 |
| (2.1.1.2.1) Jennings Smith<br>1367 Lower Mill Branch Rd<br>Grundy, VA 24614       | 0.00006 acres<br>1/882 of 0.05 acres   | 0.0001%         |
| (2.1.1.3) Thelma McGinnis Heirs, Devisees, Successors, or Assigns                 |  |                 |
| (2.1.1.3.1) Linda Lou McGinnis<br>PO Box 396<br>Cedar Bluff, VA 24609             | 0.00001 acres<br>1/8820 of 0.05 acres  | 0.0000%         |
| (2.1.1.3.2) Larry McGinnis<br>152 Ridgewood Drive<br>Pounding Mill, VA 24637      | 0.00001 acres<br>1/8820 of 0.05 acres  | 0.0000%         |
| (2.1.1.3.3) Gaynell Green<br>221 Fairfax Ave, Apt 409<br>Richlands, VA 24641      | 0.00001 acres<br>1/8820 of 0.05 acres  | 0.0000%         |
| (2.1.1.3.4) James T. McGinnis<br>1020 Davella Rd<br>Debord, KY 41214              | 0.00001 acres<br>1/8820 of 0.05 acres  | 0.0000%         |
| (2.1.1.3.5) Kathy McGinnis Viars<br>PO Box 1604<br>Grundy, VA 24614               | 0.00001 acres<br>1/8820 of 0.05 acres  | 0.0000%         |
| (2.1.1.3.6) Rickey D. McGinnis<br>212 Regency Street<br>Pounding Mill, VA 24637   | 0.00001 acres<br>1/8820 of 0.05 acres  | 0.0000%         |
| (2.1.1.3.7) Kenneth D. McGinnis<br>PO Box 183<br>Doran, VA 24612                  | 0.00001 acres<br>1/8820 of 0.05 acres  | 0.0000%         |
| (2.1.1.3.8) Karen L. Adkins<br>309 S Water St, Apt 20<br>Louisa, KY 41230         | 0.00001 acres<br>1/8820 of 0.05 acres  | 0.0000%         |
| (2.1.1.3.9) Rhonda K. Overholtz<br>904 White Oak Drive<br>Covington, VA 24426     | 0.00001 acres<br>1/8820 of 0.05 acres  | 0.0000%         |
| (2.1.1.3.10) Connie J. McGinnis   | <i>Pre-Deceased 2.1.1.3</i>            |                 |
| (2.1.1.3.10.1) Constance M. Gayheart<br>1102 E. Palmetto St<br>Lakeland, FL 33801 | 0.00000 acres<br>1/17640 of 0.05 acres | 0.0000%         |

Exhibit E  
Unit AX-99  
Docket #VGOB 04-1116-1358-03  
List of Owners/Claimants that require escrow  
(58.77 Acre Unit)

|   | Acres in Unit                          | Percent of Unit |
|---|--|-----------------|
| (2.1.1.3.10.2) Shaun J. Elliott<br>1102 E. Palmetto St<br>Lakeland, FL 33801                                | 0.00000 acres<br>1/17640 of 0.05 acres | 0.0000%         |
| (2.1.1.4) Betty Jean Stiltner<br>1250 Little Prater Rd<br>Grundy, VA 24614                                  | 0.00006 acres<br>1/882 of 0.05 acres   | 0.0001%         |
| (2.1.1.5) Shirley Fuller<br>379 Lewis Creek Rd<br>Honaker, VA 24260   | 0.00006 acres<br>1/882 of 0.05 acres   | 0.0001%         |
| (2.1.1.6) Lola Trent Hardin<br>1752 Lower Mill Branch Rd<br>Grundy, VA 24614                                | 0.00006 acres<br>1/882 of 0.05 acres   | 0.0001%         |
| (2.1.1.7) Lydia A. Hibbitts Heirs, Devisees,<br>Successors, or Assigns<br><i>(documentation pending)</i>    | 0.00006 acres<br>1/882 of 0.05 acres   | 0.0001%         |
| (2.2) Joseph H. Hibbitts Heirs, Devisees,<br>Successors or Assigns  |  |                 |
| (2.2.1) Billy Mahone Hibbitts Heirs, Devisees,<br>Successors or Assigns                                     |  |                 |
| (2.2.1.1) Billy Mahone Hibbitts II<br>1045 Lower Mill Branch Rd<br>Grundy, VA 24614                         | 0.00005 acres<br>1/1008 of 0.05 acres  | 0.0001%         |
| (2.2.1.2) Keister E. Hibbitts Heirs, Devisees,<br>Successors or Assigns                                     | <i>Pre-Deceased 2.2</i>                |                 |
| (2.2.1.2.1) David Hibbitts<br>7485 Admiral Nelson Dr<br>Warrenton, VA 20186                                 | 0.00005 acres<br>1/1008 of 0.05 acres  | 0.0001%         |
| (2.2.1.3) Raymond Clyde Hibbitts<br>1466 Lower Mill Branch Rd<br>Grundy, VA 24614                           | 0.00005 acres<br>1/1008 of 0.05 acres  | 0.0001%         |
| (2.2.1.4) Ernest Kyle Hibbitts Heirs, Devisees,<br>Successors, or Assigns<br><i>(documentation pending)</i> | 0.00005 acres<br>1/1008 of 0.05 acres  | 0.0001%         |
| (2.2.1.5) Edna C. Boyd<br>2554 Convinct Hollow Rd<br>Grundy, VA 24614                                       | 0.00005 acres<br>1/1008 of 0.05 acres  | 0.0001%         |
| (2.2.1.6) Richard Sherman Hibbitts Heirs, Devisees,<br>Successors or Assigns                                |  |                 |
| (2.2.1.6.1) Richard Dayne Hibbitts Heirs, Devisees,<br>Successors or Assigns                                |  |                 |
| (2.2.1.6.1.1) Richard Preston Hibbitts<br>1238 Lower Mill Branch Rd<br>Grundy, VA 24614                     | 0.00001 acres<br>1/4032 of 0.05 acres  | 0.0000%         |
| (2.2.1.6.2) Laken K. Hibbitts<br>106 Sullivan St.<br>Radford, VA 24141                                      | 0.00001 acres<br>1/4032 of 0.05 acres  | 0.0000%         |

**Exhibit E**  
**Unit AX-99**  
**Docket #VGOB 04-1116-1358-03**  
**List of Owners/Claimants that require escrow**  
**(58.77 Acre Unit)**

|  | Acres in Unit                         | Percent of Unit |
|--|---------------------------------------|-----------------|
| (2.2.1.6.3) Robert Britton Hibbitts<br>1293 Lower Mill Branch Rd<br>Grundy, VA 24614 | 0.00001 acres<br>1/4032 of 0.05 acres | 0.0000%         |
| (2.2.1.6.4) Bradley Reed Hibbitts<br>1148 Lower Mill Branch Rd<br>Grundy, VA 24614   | 0.00001 acres<br>1/4032 of 0.05 acres | 0.0000%         |
| (2.2.1.7) Joanna Hibbitts Stiltner Heirs, Devisees,<br>Successors or Assigns         |                                       |                 |
| (2.2.1.7.1) Valerie Stewart<br>421 Lake El Jema Dr.<br>Piedmont, SC 29673            | 0.00002 acres<br>1/3024 of 0.05 acres | 0.0000%         |
| (2.2.1.7.2) Joseph C. Stiltner<br>1054 Hill Street<br>Grundy, VA 24614               | 0.00002 acres<br>1/3024 of 0.05 acres | 0.0000%         |
| (2.2.1.7.3) Kyla Evans<br>156 Anchorage Ln<br>Gore, VA 22637                         | 0.00002 acres<br>1/3024 of 0.05 acres | 0.0000%         |
| (2.2.1.8) Janet Marie Hibbitts Heirs, Devisees,<br>Successors or Assigns             |                                       |                 |
| (2.2.1.8.1) Paige Michelle Campbell<br>PO Box 385<br>Grundy, VA 24614                | 0.00005 acres<br>1/1008 of 0.05 acres | 0.0001%         |
| (2.3) Marvin Alex Hibbitts Heirs, Devisees,<br>Successors or Assigns                 |                                       |                 |
| (2.3.1) Jeffery Randolph Hibbitts Heirs, Devisees,<br>Successors or Assigns          |                                       |                 |
| (2.3.1.1) Barrett Hibbitts<br>4717 Boyds Ridge Rd<br>Vansant, VA 24656               | 0.00003 acres<br>1/1890 of 0.05 acres | 0.0000%         |
| (2.3.1.2) Regina L. Hayes<br>105 Peakwood Dr<br>Tazewell, VA 24651                   | 0.00003 acres<br>1/1890 of 0.05 acres | 0.0000%         |
| (2.3.1.3) Rhonda Whitt<br>PO Box 941<br>Grundy, VA 24614                             | 0.00003 acres<br>1/1890 of 0.05 acres | 0.0000%         |
| (2.3.2) Margie Helen Hibbitts Sage Heirs, Devisees,<br>Successors or Assigns         |                                       |                 |
| (2.3.2.1) Harold Kenneth Sage Heirs, Devisees,<br>Successors or Assigns              |                                       |                 |
| (2.3.2.1.1) Samuel Kenneth Sage Heirs, Devisees,<br>Successors or Assigns            |                                       |                 |
| (2.3.2.1.1.1) Christopher Travis Sage<br>1138 Pole Road<br>Grundy, VA 24614          | 0.00001 acres<br>1/5040 of 0.05 acres | 0.0000%         |
| (2.3.2.1.2) Steven Kyle Sage<br>6299 Mallory Ln<br>Gordonsville, VA 22942            | 0.00001 acres<br>1/5040 of 0.05 acres | 0.0000%         |

**Exhibit E**  
**Unit AX-99**  
**Docket #VGOB 04-1116-1358-03**  
**List of Owners/Claimants that require escrow**  
**(58.77 Acre Unit)**

|  | Acres in Unit                         | Percent of Unit |
|--|---------------------------------------|-----------------|
| (2.3.2.1.3) Sandra Kim VanDyke<br>1067 King Circle<br>Grundy, VA 24614           | 0.00001 acres<br>1/5040 of 0.05 acres | 0.0000%         |
| (2.3.2.1.4) David Allen Sage<br>404 Baker Island Rd<br>Max Meadows VA 24360      | 0.00001 acres<br>1/5040 of 0.05 acres | 0.0000%         |
| (2.3.2.1.5) Cheryl Denise Fleet<br>51555 County Rd I, Lot 3<br>Alma, WI 54610    | 0.00001 acres<br>1/5040 of 0.05 acres | 0.0000%         |
| (2.3.2.1.6) Karen Renee Childress<br>1212 Gap Road<br>Vansant, VA 24656          | 0.00001 acres<br>1/5040 of 0.05 acres | 0.0000%         |
| (2.3.2.1.7) Susan Diane Pruitt<br>PO Box 112<br>Maxie, VA 24628                  | 0.00001 acres<br>1/5040 of 0.05 acres | 0.0000%         |
| (2.3.2.1.8) Billy Linville Sage<br>2090 Lower Mill Branch Rd<br>Grundy, VA 24614 | 0.00001 acres<br>1/5040 of 0.05 acres | 0.0000%         |
| (2.3.3) Jerry Keil Hibbitts Heirs, Devisees,<br>Successors or Assigns            |                                       |                 |
| (2.3.3.1) Norma Jean Hibbitts<br>1008 Pole Rd<br>Grundy, VA 24614                | 0.00008 acres<br>1/630 of 0.05 acres  | 0.0001%         |
| (2.3.4) Tommy Lee William Hibbitts Heirs, Devisees,<br>Successors or Assigns     |                                       |                 |
| (2.3.4.1) Mazie Eva Keen Hibbitts Heirs, Devisees,<br>Successors or Assigns      |                                       |                 |
| (2.3.4.1.1) Phyllis Stiltner<br>2390 Lynn Camp Branch Rd<br>Grundy, VA 24614     | 0.00001 acres<br>1/4410 of 0.05 acres | 0.0000%         |
| (2.3.4.1.2) Carol Lulamae Keen Hess Heirs, Devisees,<br>Successors or Assigns    |                                       |                 |
| (2.3.4.1.2.1) Amy L. Musick<br>3195 Lewis Creek Road<br>Honaker, VA 24260        | 0.00001 acres<br>1/8820 of 0.05 acres | 0.0000%         |
| (2.3.4.1.2.2) Ashley Nicole Hess<br>1922 Clifton Farm Rd<br>Honaker, VA 24260    | 0.00001 acres<br>1/8820 of 0.05 acres | 0.0000%         |
| (2.3.4.1.3) William Harvey Keen<br>2122 Bull Creek Rd<br>Grundy, VA 24614        | 0.00001 acres<br>1/4410 of 0.05 acres | 0.0000%         |
| (2.3.4.1.4) Eugene Kenneth Keen<br>1019 Denny Rd<br>Grundy, VA 24614             | 0.00001 acres<br>1/4410 of 0.05 acres | 0.0000%         |
| (2.3.4.1.5) Tommy William Hibbitts, Jr<br>PO Box 1515<br>Cedar Bluff, VA 24609   | 0.00001 acres<br>1/4410 of 0.05 acres | 0.0000%         |

Exhibit E  
Unit AX-99  
Docket #VGOB 04-1116-1358-03  
List of Owners/Claimants that require escrow  
(58.77 Acre Unit)

|  | Acres in Unit                         | Percent<br>of Unit |
|--|---------------------------------------|--------------------|
| (2.3.4.1.6) Shirley Howard<br>9753 River Mtn Rd<br>Lebanon, VA 24266                                 | 0.00001 acres<br>1/4410 of 0.05 acres | 0.0000%            |
| (2.3.4.1.7) Jason D Hibbitts<br>1615 Bristol Hwy<br>Elizabethton, TN 37643                           | 0.00001 acres<br>1/4410 of 0.05 acres | 0.0000%            |
| (2.3.5) Harold Linvell Hibbitts<br>1675 Lower Mill Branch Rd<br>Grundy, VA 24614                     | 0.00008 acres<br>1/630 of 0.05 acres  | 0.0001%            |
| (2.4) Alice Carolyn Caudill Heirs, Devisees,<br>Successors or Assigns                                |                                       |                    |
| (2.4.1) Oma Lee Caudill Snead Hawkins Heirs, Devisees,<br>Successors or Assigns                      | 0.00008 acres<br>1/630 of 0.05 acres  | 0.0001%            |
| (2.4.1.1) Paul Hawkins (2nd husband)<br>271 Wilbourne Rd<br>Clarksville, VA 23927                    |                                       |                    |
| (2.4.1.2) Teresa Fletcher<br>1448 Lick Log Rd<br>Grundy, VA 24614                                    |                                       |                    |
| (2.4.1.3) Joe Wilbur Snead, Jr<br>PO Box 313<br>Grundy, VA 24614                                     |                                       |                    |
| (2.4.1.4) James Glenn Snead<br>2072 Booth Branch Rd<br>Grundy, VA 24614                              |                                       |                    |
| (2.4.1.5) John Russell Snead<br>2028 Booth Branch Rd<br>Grundy, VA 24614                             |                                       |                    |
| (2.4.2) William James Caudill<br>1201 Peachtree Rd<br>Grundy, VA 24614                               | 0.00008 acres<br>1/630 of 0.05 acres  | 0.0001%            |
| (2.4.3) Fred M. Caudill Heirs, Devisees,<br>Successors, or Assigns<br><i>(documentation pending)</i> | 0.00008 acres<br>1/630 of 0.05 acres  | 0.0001%            |
| (2.4.4) Martha Caudill<br>2620 Cannaday Rd NE<br>Roanoke, VA 24012                                   | 0.00008 acres<br>1/630 of 0.05 acres  | 0.0001%            |
| (2.4.5) I.D. Walton Caudill<br>PO Box 306<br>New Castle, VA 24127                                    | 0.00008 acres<br>1/630 of 0.05 acres  | 0.0001%            |
| (2.5) Richard Donald Hibbitts Heirs, Devisees,<br>Successors or Assigns                              |                                       |                    |
| (2.5.1) James E. Hibbitts<br>3402 Gladden Ln W<br>Alexandria, AL 36250                               | 0.00007 acres<br>1/756 of 0.05 acres  | 0.0001%            |
| (2.5.2) Judith Tharlene Hibbitts Stacy Heirs, Devisees,<br>Successors or Assigns                     |                                       |                    |

Exhibit E  
Unit AX-99  
Docket #VGOB 04-1116-1358-03  
List of Owners/Claimants that require escrow  
(58.77 Acre Unit)

|  | Acres in Unit                         | Percent of Unit |
|--|---------------------------------------|-----------------|
| (2.5.2.1) Curtis Stacy<br>275 Large Ave<br>Rockwell, NC 38138                              | 0.00007 acres<br>1/756 of 0.05 acres  | 0.0001%         |
| (2.5.3) Mary Frances Hibbitts Cordle Heirs, Devisees,<br>Successors or Assigns             |                                       |                 |
| (2.5.3.1) Rodney Keith Cordle Heirs, Devisees,<br>Successors or Assigns                    |                                       |                 |
| (2.5.3.1.1) Christina M Bowens<br>604 N 7th Street<br>Smithfield, NC 27577                 | 0.00001 acres<br>1/9072 of 0.05 acres | 0.0000%         |
| (2.5.3.1.2) Joshua Cordle<br>83121 Saint Mark Dr<br>Yulee, FL 32097                        | 0.00001 acres<br>1/9072 of 0.05 acres | 0.0000%         |
| (2.5.3.2) Teresa Carol Hampton<br>204 Birmingham Rd<br>Cedar Bluff, VA 24609               | 0.00001 acres<br>1/4536 of 0.05 acres | 0.0000%         |
| (2.5.3.3) David Dwayne Cordle Heirs, Devisees,<br>Successors or Assigns                    |                                       |                 |
| (2.5.3.3.1) Christopher Cordle<br>94310 Summer Breeze Dr<br>Fernandina Beach, FL 32034     | 0.00001 acres<br>1/9072 of 0.05 acres | 0.0000%         |
| (2.5.3.3.2) Kaysi Elizabeth Cordle<br>94310 Summer Breeze Dr<br>Fernandina Beach, FL 32034 | 0.00001 acres<br>1/9072 of 0.05 acres | 0.0000%         |
| (2.5.3.4) Kevin Andrew Cordle<br>RR 1 Box 143<br>Pounding Mill, VA 24637                   | 0.00001 acres<br>1/4536 of 0.05 acres | 0.0000%         |
| (2.5.3.5) Richard Daniel Cordle<br>131 Sunset Court<br>North Tazewell VA 24630             | 0.00001 acres<br>1/4536 of 0.05 acres | 0.0000%         |
| (2.5.3.6) Brian Scott Cordle<br>8941 Highgrove Ct<br>Lorton, VA 22079                      | 0.00001 acres<br>1/4536 of 0.05 acres | 0.0000%         |
| (2.5.4) Richard Donald "Don" Hibbits Jr. Heirs, Devisees,<br>Successors or Assigns         |                                       |                 |
| (2.5.4) Glenda Lee Hibbitts<br>12550 Turkey Creek Dr<br>Dunnellon, FL 34432                | 0.00007 acres<br>1/756 of 0.05 acres  | 0.0001%         |
| (2.5.5) Brenda C. Byrd<br>275 Large Ave<br>Rockwell, NC 28138                              | 0.00007 acres<br>1/756 of 0.05 acres  | 0.0001%         |
| (2.5.6) Wanda Louise Hibbetts Snyder Heirs, Devisees,<br>Successors or Assigns             |                                       |                 |
| (2.5.6.1) Tommy Lee Snyder<br>14 Bickshire Ln<br>Palm Coast, FL 32137                      | 0.00002 acres<br>1/2268 of 0.05 acres | 0.0000%         |

**Exhibit E**  
**Unit AX-99**  
**Docket #VGOB 04-1116-1358-03**  
**List of Owners/Claimants that require escrow**  
**(58.77 Acre Unit)**

|  | Acres in Unit                          | Percent of Unit |
|--|--|-----------------|
| (2.5.6.2) Jason Leon Snyder<br>1811 Edenside Ave<br>Louisville, KY 40204             | 0.00002 acres<br>1/2268 of 0.05 acres  | 0.0000%         |
| (2.5.6.3) Shawn Lyle Snyder<br>14 Bickshire Ln<br>Palm Coast, FL 32137               | 0.00002 acres<br>1/2268 of 0.05 acres  | 0.0000%         |
| (2.6) William Aaron Hibbitts Heirs, Devisees,<br>Successors or Assigns               |  |                 |
| (2.6.1) Virginia Dare Fields Hill Hibbitts Heirs, Devisees,<br>Successors or Assigns |  |                 |
| (2.6.1.1) Clifford Belcher Heirs, Devisees,<br>Successors or Assigns                 |  |                 |
| (2.6.1.1.1) Ruby J Belcher<br>16397 Grapevine Rd<br>Phyllis, KY 41554                | 0.00020 acres<br>1/252 of 0.05 acres   | 0.0003%         |
| (2.6.1.2) Danny Hill<br><i>Address Unknown</i>                                       | 0.00020 acres<br>1/252 of 0.05 acres   | 0.0003%         |
| (2.7) Edith Mildred Hibbitts Collins Heirs, Devisees,<br>Successors or Assigns       |  |                 |
| (2.7.1) Jack Russell Collins Heirs, Devisees,<br>Successors or Assigns               |  |                 |
| (2.7.1.1) Opal May Sparks Baker Heirs, Devisees,<br>Successors or Assigns            |  |                 |
| (2.7.1.1.1) Joe Edward Sparks Heirs, Devisees,<br>Successors or Assigns              |  |                 |
| (2.7.1.1.1.1) Valerie Marie Sparks<br>4043 Elkins Branch Rd<br>Grundy, VA 24614      | 0.00000 acres<br>1/20412 of 0.05 acres | 0.0000%         |
| (2.7.1.1.1.2) Tammy Jo Sparks<br>114 Wells Ln<br>Harmony, NC 28634                   | 0.00000 acres<br>1/20412 of 0.05 acres | 0.0000%         |
| (2.7.1.1.1.3) Darnell Junior Sparks<br>PO Box 1230<br>Raven, VA 24639                | 0.00000 acres<br>1/20412 of 0.05 acres | 0.0000%         |
| (2.7.1.1.2) Heddy Lynn Daniel<br>8054 AL Hwy 117<br>Flat Rock, AL 35966              | 0.00001 acres<br>1/6804 of 0.05 acres  | 0.0000%         |
| (2.7.1.1.3) Jimmy Roger Blankenship<br>1287 Turnbull Rd<br>Grundy, VA 24614          | 0.00001 acres<br>1/6804 of 0.05 acres  | 0.0000%         |
| (2.7.1.1.4) Sarah Matney<br>12661 Slate Creek Rd<br>Grundy, VA 24614                 | 0.00001 acres<br>1/6804 of 0.05 acres  | 0.0000%         |
| (2.7.1.1.5) Kimberly Belcher<br>8053 AL Hwy 117<br>Flat Rock, AL 35966               | 0.00001 acres<br>1/6804 of 0.05 acres  | 0.0000%         |

**Exhibit E**  
**Unit AX-99**  
**Docket #VGOB 04-1116-1358-03**  
**List of Owners/Claimants that require escrow**  
**(58.77 Acre Unit)**

|   | Acres in Unit                          | Percent of Unit |
|---|--|-----------------|
| (2.7.1.1.6) Tammy Michelle Justus<br>861 Whipporwill Lane<br>Marion, VA 24354           | 0.00001 acres<br>1/6804 of 0.05 acres  | 0.0000%         |
| (2.7.1.2) Roberta Jean Collins Teele Campbell Heirs, Devisees,<br>Successors or Assigns |  |                 |
| (2.7.1.2.1) Penny R. Pearson<br>43 Pleasant St<br>Hudson, MA 01749                      | 0.00000 acres<br>1/37422 of 0.05 acres | 0.0000%         |
| (2.7.1.2.2) Keith Teele<br>3 Montibello St<br>Woodsville, NH 03785                      | 0.00000 acres<br>1/37422 of 0.05 acres | 0.0000%         |
| (2.7.1.2.3) Kenneth Teele Heirs, Devisees,<br>Successors or Assigns                     |  |                 |
| (2.7.1.2.3.1) Danielle Teele<br>14 Princess Rd<br>Marlborough, MA 01752                 | 0.00000 acres<br>1/37422 of 0.05 acres | 0.0000%         |
| (2.7.1.2.4) Holly Jean Wagner<br>12623 Lake Vista Dr<br>Gibsonton, FL 33534             | 0.00000 acres<br>1/37422 of 0.05 acres | 0.0000%         |
| (2.7.1.2.5) Pamela J. Santella<br>27 Beach St, Apt 2<br>Marlborough, MA 01752           | 0.00000 acres<br>1/37422 of 0.05 acres | 0.0000%         |
| (2.7.1.2.6) Robert R. Cummings<br>8 Cotting Ave<br>Marlborough, MA 01752                | 0.00000 acres<br>1/37422 of 0.05 acres | 0.0000%         |
| (2.7.1.3) Patricia Miles<br>240 Main St, Apt 106<br>Marlborough, MA 01752               | 0.00001 acres<br>1/6237 of 0.05 acres  | 0.0000%         |
| (2.7.1.4) Jack Russell Collins<br>1230 Garrett Ave<br>Spring Hill, FL 34606             | 0.00001 acres<br>1/6237 of 0.05 acres  | 0.0000%         |
| (2.7.1.5) Danny R. Collins<br>905 Cherrywood Dr<br>Lexington, KY 40515                  | 0.00001 acres<br>1/6237 of 0.05 acres  | 0.0000%         |
| (2.7.1.6) Barbara S. Mejias<br>49 Boston Rd Apt 16C<br>Southborough, MA 01772           | 0.00001 acres<br>1/6237 of 0.05 acres  | 0.0000%         |
| (2.7.1.7) Larry K. Collins Heirs, Devisees,<br>Successors or Assigns                    |  |                 |
| (2.7.1.7.1) Mary Collins<br>6647 Brambleleaf Dr.<br>Spring Hill, FL 34606               | 0.00001 acres<br>1/6237 of 0.05 acres  | 0.0000%         |
| (2.7.1.8) Shelia Rene Collins Johnson Heirs, Devisees,<br>Successors or Assigns         |  |                 |
| (2.7.1.8.1) Tammy Lynn Johnson Pitts<br>103 Fairview Ave<br>Rutland, VT 05701           | 0.00000 acres<br>1/24948 of 0.05 acres | 0.0000%         |

**Exhibit E**  
**Unit AX-99**  
**Docket #VGOB 04-1116-1358-03**  
**List of Owners/Claimants that require escrow**  
**(58.77 Acre Unit)**

|   | Acres in Unit                          | Percent of Unit |
|---|--|-----------------|
| (2.7.1.8.2) Christina Marie Green<br>7253 Fox Creek Dr<br>Olive Branch, MS 38654      | 0.00000 acres<br>1/24948 of 0.05 acres | 0.0000%         |
| (2.7.1.8.3) Timothy Lee Johnson<br>18 Huntington Ave<br>Marlborough, MA 01752         | 0.00000 acres<br>1/24948 of 0.05 acres | 0.0000%         |
| (2.7.1.8.4) Jason Paul Johnson<br>2 Cardinal Place<br>Rutland, VT 05701               | 0.00000 acres<br>1/24948 of 0.05 acres | 0.0000%         |
| (2.7.1.9) Michael D. Collins<br>2001 Apt. Blvd. #226<br>Martinsburg, WV 25401         | 0.00001 acres<br>1/6237 of 0.05 acres  | 0.0000%         |
| (2.7.1.10) Randall Allen Collins<br>1032 Deadbolt Rd<br>Vansant, VA 24656             | 0.00001 acres<br>1/6237 of 0.05 acres  | 0.0000%         |
| (2.7.1.11) Gary Wayne Collins<br>1866 Stiltners Creek Rd<br>Grundy, VA 24614          | 0.00001 acres<br>1/6237 of 0.05 acres  | 0.0000%         |
| (2.7.1.12) Robert M. Hibbits<br>5602 Deskins Rd<br>Vansant, VA 24656                  | 0.00001 acres<br>1/6237 of 0.05 acres  | 0.0000%         |
| (2.7.2) Roberta Jean Collins Teele Campbell Heirs, Devisees,<br>Successors or Assigns |  |                 |
| (2.7.2.1) John Lochlin Campbell, 2nd husband<br><i>Address pending</i>                | 0.00001 acres<br>1/6237 of 0.05 acres  | 0.0000%         |
| (2.7.2.1.1) Penny R. Pearson<br>43 Pleasant St<br>Hudson, MA 01749                    | 0.00000 acres<br>1/18711 of 0.05 acres | 0.0000%         |
| (2.7.2.1.2) Keith Teele<br>3 Montibello St<br>Woodsville, NH 03785                    | 0.00000 acres<br>1/18711 of 0.05 acres | 0.0000%         |
| (2.7.2.1.3) Kenneth Teele Heirs, Devisees,<br>Successors or Assigns                   |  |                 |
| (2.7.2.1.3.1) Danielle Teele<br>14 Princess Rd<br>Marlborough, MA 01752               | 0.00000 acres<br>1/18711 of 0.05 acres | 0.0000%         |
| (2.7.2.1.4) Holly Jean Wagner<br>12623 Lake Vista Dr<br>Gibsonton, FL 33534           | 0.00000 acres<br>1/18711 of 0.05 acres | 0.0000%         |
| (2.7.2.1.5) Pamela J. Santella<br>27 Beach St, Apt 2<br>Marlborough, MA 01752         | 0.00000 acres<br>1/18711 of 0.05 acres | 0.0000%         |
| (2.7.2.1.6) Robert R. Cummings<br>8 Cotting Ave<br>Marlborough, MA 01752              | 0.00000 acres<br>1/18711 of 0.05 acres | 0.0000%         |
| (2.7.3) Patricia Miles<br>240 Main St, Apt 106<br>Marlborough, MA 01752               | 0.00002 acres<br>1/2079 of 0.05 acres  | 0.0000%         |

Exhibit E  
Unit AX-99  
Docket #VGOB 04-1116-1358-03  
List of Owners/Claimants that require escrow  
(58.77 Acre Unit)

|  | Acres in Unit                         | Percent<br>of Unit |
|--|---------------------------------------|--------------------|
| (2.7.4) Jack Russell Collins<br>1230 Garrett Ave<br>Spring Hill, FL 34606      | 0.00002 acres<br>1/2079 of 0.05 acres | 0.0000%            |
| (2.7.5) Danny R. Collins<br>905 Cherrywood Dr<br>Lexington, KY 40515           | 0.00002 acres<br>1/2079 of 0.05 acres | 0.0000%            |
| (2.7.6) Barbara S. Mejias<br>49 Boston Rd Apt 16C<br>Southborough, MA 01772    | 0.00002 acres<br>1/2079 of 0.05 acres | 0.0000%            |
| (2.7.7) Larry K. Collins Heirs, Devisees,<br>Successors or Assigns             |                                       |                    |
| (2.7.7.1) Mary Collins<br>6647 Brambleleaf Dr.<br>Spring Hill, FL 34606        | 0.00002 acres<br>1/2079 of 0.05 acres | 0.0000%            |
| (2.7.8) Shelia Rene Collins Johnson Heirs, Devisees,<br>Successors or Assigns  |                                       |                    |
| (2.7.8.1) Tammy Lynn Johnson Pitts<br>103 Fairview Ave<br>Rutland, VT 05701    | 0.00001 acres<br>1/8316 of 0.05 acres | 0.0000%            |
| (2.7.8.2) Christina Marie Green<br>7253 Fox Creek Dr<br>Olive Branch, MS 38654 | 0.00001 acres<br>1/8316 of 0.05 acres | 0.0000%            |
| (2.7.8.3) Timothy Lee Johnson<br>18 Huntington Ave<br>Marlborough, MA 01752    | 0.00001 acres<br>1/8316 of 0.05 acres | 0.0000%            |
| (2.7.8.4) Jason Paul Johnson<br>2 Cardinal Place<br>Rutland, VT 05701          | 0.00001 acres<br>1/8316 of 0.05 acres | 0.0000%            |
| (2.7.9) Michael D. Collins<br>2001 Apt. Blvd. #226<br>Martinsburg, WV 25401    | 0.00002 acres<br>1/2079 of 0.05 acres | 0.0000%            |
| (2.7.10) Randall Allen Collins<br>1032 Deadbolt Rd<br>Vansant, VA 24656        | 0.00002 acres<br>1/2079 of 0.05 acres | 0.0000%            |
| (2.7.11) Gary Wayne Collins<br>1866 Stiltners Creek Rd<br>Grundy, VA 24614     | 0.00002 acres<br>1/2079 of 0.05 acres | 0.0000%            |
| (2.7.12) Robert M. Hibbitts<br>5602 Deskins Rd<br>Vansant, VA 24656            | 0.00002 acres<br>1/2079 of 0.05 acres | 0.0000%            |
| (2.8) Ora May Hibbitts Reeves Heirs, Devisees,<br>Successors or Assigns        |                                       |                    |
| (2.8.1) Cecil E. Reeves Heirs, Devisees,<br>Successors or Assigns              |                                       |                    |
| (2.8.1.1) Vivian C. Renner Heirs, Devisees, Successors,<br>or Assigns          |                                       |                    |

**Exhibit E**  
**Unit AX-99**  
**Docket #VGOB 04-1116-1358-03**  
**List of Owners/Claimants that require escrow**  
**(58.77 Acre Unit)**

|  | Acres in Unit                         | Percent of Unit |
|--|---------------------------------------|-----------------|
| (2.8.1.1.1) William Renner<br>1167 Fixler Rd<br>Wadsworth, OH 44281                          | 0.00007 acres<br>1/756 of 0.05 acres  | 0.0001%         |
| (2.8.1.2) William E. Reeves<br>17245 Thompson Rd<br>Thompson, OH 44086                       | 0.00007 acres<br>1/756 of 0.05 acres  | 0.0001%         |
| (2.8.1.3) Rhonda E. Abrams<br>12353 Portage St<br>Rittman, OH 44270                          | 0.00007 acres<br>1/756 of 0.05 acres  | 0.0001%         |
| (2.8.1.4) Evelyn B. McNitt<br>9086 Camp Rd<br>West Salem, OH 44287                           | 0.00007 acres<br>1/756 of 0.05 acres  | 0.0001%         |
| (2.8.1.5) Steven R. Reeves<br>1959 S. Logan St<br>Denver, CO 80210                           | 0.00007 acres<br>1/756 of 0.05 acres  | 0.0001%         |
| (2.8.1.6) Miriam B. Dzurec<br>1437 Brentfield Dr<br>Wadsworth, OH 44281                      | 0.00007 acres<br>1/756 of 0.05 acres  | 0.0001%         |
| (2.9) Ava Maurine Hibbitts Akers Heirs, Devisees,<br>Successors or Assigns                   |                                       |                 |
| (2.9.1) Darrell Douglas Akers<br>PO Box 1825<br>Grundy, VA 24614                             | 0.00004 acres<br>1/1386 of 0.05 acres | 0.0001%         |
| (2.9.2) Phyllis Teen Kiepke<br>7135 Balsam Park Blvd<br>Hazelhurst, WI 54531                 | 0.00004 acres<br>1/1386 of 0.05 acres | 0.0001%         |
| (2.9.3) Mary Lynn Bostic<br>1600 Lower Mill Branch Rd<br>Grundy, VA 24614                    | 0.00004 acres<br>1/1386 of 0.05 acres | 0.0001%         |
| (2.9.4) Thomas Clifford Akers<br>109 Owens Dr, Apt 45<br>Pikeville, KY 41501                 | 0.00004 acres<br>1/1386 of 0.05 acres | 0.0001%         |
| (2.9.5) Playford Cordell Akers Heirs, Devisees,<br>Successors or Assigns                     |                                       |                 |
| (2.9.5.1) Jennifer Darlene Akers, 2nd wife<br>329 Lakeside Drive<br>Corpus Christi, TX 78418 | 0.00001 acres<br>1/4158 of 0.05 acres | 0.0000%         |
| (2.9.5.2) Playford C. Akers, Jr<br>332 Windsor Street<br>Marion, OH 43302                    | 0.00001 acres<br>1/6237 of 0.05 acres | 0.0000%         |
| (2.9.5.3) Michael L. Akers<br>358 S. Main St., Apt A<br>Marion, OH 43302                     | 0.00001 acres<br>1/6237 of 0.05 acres | 0.0000%         |
| (2.9.5.4) Courtni Akers<br>1602 Daly Dr<br>Corpus Christi, TX 78412                          | 0.00001 acres<br>1/6237 of 0.05 acres | 0.0000%         |

Exhibit E  
Unit AX-99  
Docket #VGOB 04-1116-1358-03  
List of Owners/Claimants that require escrow  
(58.77 Acre Unit)

|  | Acres in Unit                         | Percent of Unit |
|--|---------------------------------------|-----------------|
| (2.9.6) Aaron Keith Akers<br>1173 County Rd 1 Lot 35<br>South Point, OH 45680      | 0.00004 acres<br>1/1386 of 0.05 acres | 0.0001%         |
| (2.9.7) Sarah Elizabeth Akers<br>739 Triplett Rd<br>Cleveland, NC 27013            | 0.00004 acres<br>1/1386 of 0.05 acres | 0.0001%         |
| (2.9.8) Carolyn Lucinda Stiltner<br>PO Box 410A<br>Hurley, VA 24620                | 0.00004 acres<br>1/1386 of 0.05 acres | 0.0001%         |
| (2.9.9) Margo Gini Cochran<br>1153 Turnbull Rd<br>Grundy, VA 24614                 | 0.00004 acres<br>1/1386 of 0.05 acres | 0.0001%         |
| (2.9.10) Vicki Victoria Akers<br>6302 Slate Creek Rd<br>Grundy, VA 24614           | 0.00004 acres<br>1/1386 of 0.05 acres | 0.0001%         |
| (2.9.11) David Akers<br><i>Address unknown</i>                                     | 0.00004 acres<br>1/1386 of 0.05 acres | 0.0001%         |
| <b>(3)</b> Mary Elizabeth Davis Croye Heirs, Devisees,<br>Successors or Assigns    |                                       |                 |
| (3.1) Bittle King Croye  | <i>Life Estate extinguished</i>       |                 |
| (3.1.1) Marjorie Lee Croye Bailey Heirs, Devisees,<br>Successors or Assigns        |                                       |                 |
| (3.1.1.1) Janet Rae Garrett Heirs, Devisees, Successors<br>or Assigns              |                                       |                 |
| (3.1.1.1.1) Laura Easley<br>5460 Oakrun Circle<br>Cumming, GA 30040                | 0.00015 acres<br>1/336 of 0.05 acres  | 0.0003%         |
| (3.1.1.1.2) Lisa Friedman<br>5966 Dickinson Trail<br>Liberty Township, OH 45011    | 0.00015 acres<br>1/336 of 0.05 acres  | 0.0003%         |
| (3.1.1.1.3) Jennifer Price<br>5377 Trowbridge Drive<br>Dunwoody, GA 30338          | 0.00015 acres<br>1/336 of 0.05 acres  | 0.0003%         |
| (3.1.1.2) Mary B. Bell<br>2915 Maple Lane<br>Bluefield, WV 24701                   | 0.00045 acres<br>1/112 of 0.05 acres  | 0.0008%         |
| (3.1.2) Geneva Croye Mustard Heirs, Devisees,<br>Successors or Assigns             |                                       |                 |
| (3.1.2.1) Clinton Luther Mustard Heirs, Devisees,<br>Successors or Assigns         |                                       |                 |
| (3.1.2.1.1) Brenda Mustard Noll Heirs, Devisees,<br>Successors or Assigns          |                                       |                 |
| (3.1.2.1.1.1) Barry Alan Noll<br>649 Sandpiper Bay Dr SW<br>Sunset Beach, NC 28468 | 0.00022 acres<br>1/224 of 0.05 acres  | 0.0004%         |

**Exhibit E**  
**Unit AX-99**  
**Docket #VGOB 04-1116-1358-03**  
**List of Owners/Claimants that require escrow**  
**(58.77 Acre Unit)**

|   | Acres in Unit                        | Percent of Unit |
|---|--------------------------------------|-----------------|
| (3.1.2.1.2) Sharon Mustard Katz<br>1530 Gordon Cove<br>Annapolis, MD 21403            | 0.00022 acres<br>1/224 of 0.05 acres | 0.0004%         |
| (3.1.2.1.3) Carol Mustard Lester  | <i>Pre-Deceased 3.1.2.1</i>          |                 |
| (3.1.2.1.3.1) Michael Lester<br>1058 Florist Rd<br>Abingdon, VA 24210                 | 0.00022 acres<br>1/224 of 0.05 acres | 0.0004%         |
| (3.1.2.1.4) Clinton Luther Mustard, Jr<br>992 Hidden Valley<br>Independence, VA 24348 | 0.00022 acres<br>1/224 of 0.05 acres | 0.0004%         |
| (3.1.3) Marie Elizabeth Croye Goodwin Heirs, Devisees,<br>Successors or Assigns       |                                      |                 |
| (3.1.3.1) James B. Goodwin Jr. Heirs, Devisees,<br>Successors or Assigns              |                                      |                 |
| (3.1.3.1.1) Sandra Goodwin Green<br>6448 Brightwell Court<br>Williamsburg, VA 23188   | 0.00089 acres<br>1/56 of 0.05 acres  | 0.0015%         |
| (3.1.4) B. Kyle Croye Heirs, Devisees,<br>Successors or Assigns                       |                                      |                 |
| (3.1.4.1) Anna Kathryn Croye<br>3700 Brookside Parkway<br>Alpharetta, GA 30022        | 0.00089 acres<br>1/56 of 0.05 acres  | 0.0015%         |
| (4) Victoria Pearl Davis Munsey Heirs, Devisees,<br>Successors or Assigns             |                                      |                 |
| (4.1) Halder Roscoe Munsey  | <i>Life Estate extinguished</i>      |                 |
| (4.1.1) America Gertrude Munsey Tice Heirs, Devisees,<br>Successors or Assigns        |                                      |                 |
| (4.1.1.1) Kathy Ann Hackney<br>PO Box 2172<br>Honaker, VA 24260                       | 0.00179 acres<br>1/28 of 0.05 acres  | 0.0030%         |
| (4.1.2) Hassell Roscoe Munsey Heirs, Devisees,<br>Successors or Assigns               |                                      |                 |
| (4.1.2.1) Cassie Rynyon Munsey Heirs, Devisees,<br>Successors or Assigns              |                                      |                 |
| (4.1.2.1.1) Kathy Ann Hackney<br>PO Box 2172<br>Honaker, VA 24260                     | 0.00179 acres<br>1/28 of 0.05 acres  | 0.0030%         |
| (5) Gabriel Stewart Davis Heirs, Devisees,<br>Successors or Assigns                   |                                      |                 |
| (5.1) Florence Alice Stiltner Davis   | <i>Life Estate extinguished</i>      |                 |
| (5.1.1) Nell Davis Swanson Heirs, Devisees,<br>Successors or Assigns                  |                                      |                 |
| (5.1.1.1) Walters Swanson Heirs, Devisees,<br>Successors or Assigns                   |                                      |                 |

Exhibit E  
Unit AX-99  
Docket #VGOB 04-1116-1358-03  
List of Owners/Claimants that require escrow  
(58.77 Acre Unit)

|   | Acres in Unit                         | Percent of Unit |
|---|---------------------------------------|-----------------|
| (5.1.1.1.1) John C. Cochrane<br>917 5th St<br>Mukiteo, WA 98275                               | 0.00013 acres<br>1/378 of 0.05 acres  | 0.0002%         |
| (5.1.1.1.2) King's Garden School<br>19303 Fremont Ave N<br>Seattle, WA 98133                  | 0.00013 acres<br>1/378 of 0.05 acres  | 0.0002%         |
| (5.1.1.1.3) Canon Beach Bible Conference Ctr<br>PO Box 398<br>Cannon Beach, OR 97110          | 0.00013 acres<br>1/378 of 0.05 acres  | 0.0002%         |
| (5.1.2) Carl Muncie Davis Heirs, Devisees,<br>Successors or Assigns<br><i>(Heirs Unknown)</i> | 0.00040 acres<br>1/126 of 0.05 acres  | 0.0007%         |
| (5.1.3) Roby Clarence Davis Heirs, Devisees,<br>Successors or Assigns                         |                                       |                 |
| (5.1.3.1) Jerline Osborne Davis<br>118 Coronado Road<br>N. Tazewell, VA 24630                 | 0.00040 acres<br>1/126 of 0.05 acres  | 0.0007%         |
| (5.1.4) Carrie Davis Fields Reece Heirs, Devisees,<br>Successors or Assigns                   |                                       |                 |
| (5.1.4.1) General Mack Arthur Fields<br>2075 New House Branch Rd<br>Grundy, VA 24614          | 0.00008 acres<br>1/630 of 0.05 acres  | 0.0001%         |
| (5.1.4.2) Carol Victoria Sturgill<br>5352 Pole Bridge Rd<br>Wise, VA 24293                    | 0.00008 acres<br>1/630 of 0.05 acres  | 0.0001%         |
| (5.1.4.3) Charles Dewey Fields<br>8753 Hurley Rd<br>Hurley, VA 24620                          | 0.00008 acres<br>1/630 of 0.05 acres  | 0.0001%         |
| (5.1.4.4) James Roger Fields Heirs, Devisees,<br>Successors or Assigns                        |                                       |                 |
| (5.1.4.4.1) Louise Gilliam Fields<br>6440 Hurricane Rd<br>Wise, VA 24293                      | 0.00008 acres<br>1/630 of 0.05 acres  | 0.0001%         |
| (5.1.4.5) Dennis H. Fields<br>290 Newberry Ridge<br>Clintwood, VA 24228                       | 0.00008 acres<br>1/630 of 0.05 acres  | 0.0001%         |
| (5.1.5) Clyde Davis Heirs, Devisees,<br>Successors or Assigns                                 |                                       |                 |
| (5.1.5.1) Avie D. Davis Heirs, Devisees,<br>Successors or Assigns                             |                                       |                 |
| (5.1.5.1.1) Patricia Lynn Davis Skaggs  | <i>Pre-Deceased 5.1.5.1</i>           |                 |
| (5.1.5.1.1.1) Gerald D. Skaggs, Jr<br>1755 Reynolds Creek Rd<br>Liberty, KY 42539             | 0.00001 acres<br>1/7560 of 0.05 acres | 0.0000%         |

Exhibit E  
Unit AX-99  
Docket #VGOB 04-1116-1358-03  
List of Owners/Claimants that require escrow  
(58.77 Acre Unit)

|   | Acres in Unit                         | Percent of Unit |
|---|---------------------------------------|-----------------|
| (5.1.5.1.1.2) Angela Skaggs<br>14 Spring Ridge Dr<br>Dallas, GA 30157                                       | 0.00001 acres<br>1/7560 of 0.05 acres | 0.0000%         |
| (5.1.5.1.2) Clyde Davis, Jr<br>125 Rocky Branch Rd<br>Jeffersonville, KY 40337                              | 0.00001 acres<br>1/3780 of 0.05 acres | 0.0000%         |
| (5.1.5.1.3) Ethel R. Henderson Heirs, Devisees,<br>Successors, or Assigns<br><i>(documentation pending)</i> | 0.00001 acres<br>1/3780 of 0.05 acres | 0.0000%         |
| (5.1.5.1.3.1) Jonathan Paul Henderson<br>1325 Old State Road<br>Owingsville, KY 40360                       |                                       |                 |
| (5.1.5.1.3.2) Tad Allen Henderson<br>1249 Old State Road<br>Owingsville, KY 40360                           |                                       |                 |
| (5.1.5.1.3.3) Rebecca Conn<br>147 Oaklawn Drive<br>Sharpsburg, KY 40374                                     |                                       |                 |
| (5.1.5.1.3.4) Amanda Cox<br>1299 Old State Road<br>Owingsville, KY 40360                                    |                                       |                 |
| (5.1.5.1.4) David J. Davis<br>120 Four Winds Estates<br>Mt Sterling, KY 40353                               | 0.00001 acres<br>1/3780 of 0.05 acres | 0.0000%         |
| (5.1.5.1.5) Earnest Dean Davis<br>20 Becraft Road<br>Means, KY 40346  | 0.00001 acres<br>1/3780 of 0.05 acres | 0.0000%         |
| (5.1.5.1.6) Subbie W Wilder<br>87 Wilder Ln<br>Owingsville, KY 40360  | 0.00001 acres<br>1/3780 of 0.05 acres | 0.0000%         |
| (5.1.5.1.7) Marsha A. Davis<br>1025 Calk Lake Road<br>Jeffersonville, KY 40337                              | 0.00001 acres<br>1/3780 of 0.05 acres | 0.0000%         |
| (5.1.5.1.8) Gabriel S. Davis<br>255 Rocky Branch Rd<br>Jeffersonville, KY 40337                             | 0.00001 acres<br>1/3780 of 0.05 acres | 0.0000%         |
| (5.1.5.1.9) William C. Davis<br>PO Box 34<br>Frenchburg, KY 40322   | 0.00001 acres<br>1/3780 of 0.05 acres | 0.0000%         |
| (5.1.5.1.10) Daniel L. Davis<br>3109 S. Hwy 211<br>Salt Lick, KY 40371                                      | 0.00001 acres<br>1/3780 of 0.05 acres | 0.0000%         |
| (5.1.5.2) Patricia Lynn Davis Skaggs Heirs, Devisees,<br>Successors or Assigns                              |                                       |                 |
| (5.1.5.2.1) Gerald D. Skaggs<br>6652 Camargo Levee Rd<br>Jeffersonville, KY 40337                           | 0.00003 acres<br>1/1890 of 0.05 acres | 0.0000%         |

Exhibit E  
Unit AX-99  
Docket #VGOB 04-1116-1358-03  
List of Owners/Claimants that require escrow  
(58.77 Acre Unit)

|   | Acres in Unit                         | Percent of Unit |
|---|---------------------------------------|-----------------|
| (5.1.5.3) Clyde Davis, Jr<br>125 Rocky Branch Rd<br>Jeffersonville, KY 40337                              | 0.00003 acres<br>1/1890 of 0.05 acres | 0.0000%         |
| (5.1.5.4) Ethel R. Henderson Heirs, Devisees,<br>Successors, or Assigns<br><i>(documentation pending)</i> | 0.00003 acres<br>1/1890 of 0.05 acres | 0.0000%         |
| (5.1.5.4.1) Jonathan Paul Henderson<br>1325 Old State Road<br>Owingsville, KY 40360                       |                                       |                 |
| (5.1.5.4.2) Tad Allen Henderson<br>1249 Old State Road<br>Owingsville, KY 40360                           |                                       |                 |
| (5.1.5.4.3) Rebecca Conn<br>147 Oaklawn Drive<br>Sharpsburg, KY 40374                                     |                                       |                 |
| (5.1.5.4.4) Amanda Cox<br>1299 Old State Road<br>Owingsville, KY 40360                                    |                                       |                 |
| (5.1.5.5) David J. Davis<br>120 Four Winds Estates<br>Mt Sterling, KY 40353                               | 0.00003 acres<br>1/1890 of 0.05 acres | 0.0000%         |
| (5.1.5.6) Earnest Dean Davis<br>20 Becraft Road<br>Means, KY 40346  | 0.00003 acres<br>1/1890 of 0.05 acres | 0.0000%         |
| (5.1.5.7) Subbie W Wilder<br>87 Wilder Ln<br>Owingsville, KY 40360  | 0.00003 acres<br>1/1890 of 0.05 acres | 0.0000%         |
| (5.1.5.8) Marsha A. Davis<br>1025 Calk Lake Road<br>Jeffersonville, KY 40337                              | 0.00003 acres<br>1/1890 of 0.05 acres | 0.0000%         |
| (5.1.5.9) Gabriel S. Davis<br>255 Rocky Branch Rd<br>Jeffersonville, KY 40337                             | 0.00003 acres<br>1/1890 of 0.05 acres | 0.0000%         |
| (5.1.5.10) William C. Davis<br>PO Box 34<br>Frenchburg, KY 40322  | 0.00003 acres<br>1/1890 of 0.05 acres | 0.0000%         |
| (5.1.5.11) Daniel L. Davis<br>3109 S. Hwy 211<br>Salt Lick, KY 40371                                      | 0.00003 acres<br>1/1890 of 0.05 acres | 0.0000%         |
| (5.1.6) Mary Louise Davis York Heirs, Devisees,<br>Successors or Assigns                                  |                                       |                 |
| (5.1.6.1) Clarence Edward "Buddy" York Heirs, Devisees,<br>Successors or Assigns                          |                                       |                 |
| (5.1.6.1.1) Wynell Chance Brantley<br>115 River Rd<br>Tenille, GA 31089                                   | 0.00002 acres<br>1/3024 of 0.05 acres | 0.0000%         |

Exhibit E  
Unit AX-99  
Docket #VGOB 04-1116-1358-03  
List of Owners/Claimants that require escrow  
(58.77 Acre Unit)

|   | Acres in Unit                         | Percent<br>of Unit |
|---|---------------------------------------|--------------------|
| (5.1.6.1.2) Mary Alice Cowart<br>PO Box 1132<br>Wadley, GA 30477                          | 0.00002 acres<br>1/3024 of 0.05 acres | 0.0000%            |
| (5.1.6.1.3) Toby York<br>10004 GA Hwy 231<br>Harrison, GA 31035                           | 0.00002 acres<br>1/3024 of 0.05 acres | 0.0000%            |
| (5.1.6.1.4) Gabriel Daniel York   | <i>Pre-Deceased 5.1.6.1</i>           |                    |
| (5.1.6.1.4.1) Jinnie Tiedge<br>2224 Tuscon Trail<br>Ft Wayne, IN 46814                    | 0.00001 acres<br>1/6048 of 0.05 acres | 0.0000%            |
| (5.1.6.1.4.2) Nathan York<br>5454 N. Piqua Rd<br>Decatur, IN 46733                        | 0.00001 acres<br>1/6048 of 0.05 acres | 0.0000%            |
| (5.1.6.2) Wynell Chance Brantley<br>115 River Rd<br>Tenille, GA 31089                     | 0.00007 acres<br>1/756 of 0.05 acres  | 0.0001%            |
| (5.1.6.3) Mary Alice Cowart<br>PO Box 1132<br>Wadley, GA 30477                            | 0.00007 acres<br>1/756 of 0.05 acres  | 0.0001%            |
| (5.1.6.4) Toby York<br>10004 GA Hwy 231<br>Harrison, GA 31035                             | 0.00007 acres<br>1/756 of 0.05 acres  | 0.0001%            |
| (5.1.6.5) Gabriel Daniel York Heirs, Devisees,<br>Successors or Assigns                   |                                       |                    |
| (5.1.6.5.1) Betty York<br>2347 Traemoor Village Pl<br>Nashville, TN 37209                 | 0.00007 acres<br>1/756 of 0.05 acres  | 0.0001%            |
| (5.1.6.6) Maritha York  | <i>Pre-Deceased 5.1.6</i>             |                    |
| (5.1.6.6.1) John Gregory York<br>1460 US Highway 80E, Lot 22<br>Swainsboro, GA 30401-4536 | 0.00007 acres<br>1/756 of 0.05 acres  | 0.0001%            |
| (5.1.7) Floyd Holland Davis Heirs, Devisees,<br>Successors or Assigns                     |                                       |                    |
| (5.1.7.1) Billie Davis Kuhn<br>310 Ave A<br>Melbourne Beach, FL 32951                     | 0.00040 acres<br>1/126 of 0.05 acres  | 0.0007%            |
| (5.1.8) Margie Shortridge<br>PO Box 2398<br>Lebanon, TN 37088                             | 0.00040 acres<br>1/126 of 0.05 acres  | 0.0007%            |
| (5.1.9) Ellis Stuart Davis Heirs, Devisees,<br>Successors or Assigns                      |                                       |                    |
| (5.1.9.1) John S. Davis<br>3851 NW 121st Ave<br>Sunrise, FL 33323                         | 0.00040 acres<br>1/126 of 0.05 acres  | 0.0007%            |

Exhibit E  
Unit AX-99  
Docket #VGOB 04-1116-1358-03  
List of Owners/Claimants that require escrow  
(58.77 Acre Unit)

|  | Acres in Unit                        | Percent of Unit |
|--|--------------------------------------|-----------------|
| (6) George Alexander "Doll" Davis Heirs, Devisees, Successors or Assigns         |                                      |                 |
| (6.1) Martha Ellen Stacy Davis Vandyke   | <i>Life Estate extinguished</i>      |                 |
| (6.1.1) Hazel Gertrude Davis Duncan Heirs, Devisees, Successors or Assigns       |                                      |                 |
| (6.1.1.1) Mary Struzenberg<br>2655 South Bayshore Dr, Apt 408<br>Miami, FL 33133 | 0.00024 acres<br>1/210 of 0.05 acres | 0.0004%         |
| (6.1.1.2) Ronald Duncan<br>160 Smith Avenue<br>Erwin, TN 37650                   | 0.00024 acres<br>1/210 of 0.05 acres | 0.0004%         |
| (6.1.1.3) Pam Duncan<br>114 Witcher Street<br>Erwin, TN 37650                    | 0.00024 acres<br>1/210 of 0.05 acres | 0.0004%         |
| (6.1.1.4) Enoch Alan Duncan  | <i>Pre-Deceased 6.1.1</i>            |                 |
| (6.1.1.4.1) Grace Duncan<br>1608 Hotiyee Ave<br>Sebring, FL 33870                | 0.00024 acres<br>1/210 of 0.05 acres | 0.0004%         |
| (6.1.1.5) Darlene Denise Deaner<br>PO Box 222<br>Center Hill, FL 33514           | 0.00024 acres<br>1/210 of 0.05 acres | 0.0004%         |
| (6.1.2) Geneva Mae Davis Aesque Heirs, Devisees, Successors or Assigns           |                                      |                 |
| (6.1.2.1) Wanda Littrell<br>932 Larry Neil Way, Apt 1<br>Kingsport, TN 37660     | 0.00030 acres<br>1/168 of 0.05 acres | 0.0005%         |
| (6.1.2.2) Deborah Stewart<br>2976 Ashley St<br>Kingsport, TN 37660               | 0.00030 acres<br>1/168 of 0.05 acres | 0.0005%         |
| (6.1.2.3) Sharon Plowers<br>311 Western Hgts Drive<br>Rogersville, TN 37857      | 0.00030 acres<br>1/168 of 0.05 acres | 0.0005%         |
| (6.1.2.4) James Allen Aesque<br>PO Box 247<br>Grundy, VA 24614                   | 0.00030 acres<br>1/168 of 0.05 acres | 0.0005%         |
| (6.1.3) Beulah June Davis Shephard Heirs, Devisees, Successors or Assigns        |                                      |                 |
| (6.1.3.1) Kenneth "Jimmy" Carper Shepherd Heirs, Devisees, Successors or Assigns |                                      |                 |
| (6.1.3.1.1) Kenneth David Shepherd<br>1505 Norway St<br>Bristol, VA 24201        | 0.00119 acres<br>1/42 of 0.05 acres  | 0.0020%         |
| (7) James Bert Davis Heirs, Devisees, Successors or Assigns                      |                                      |                 |
| (7.1) Leatha Mae Perkins Davis Heirs, Devisees, Successors or Assigns            |                                      |                 |

Exhibit E  
Unit AX-99  
Docket #VGOB 04-1116-1358-03  
List of Owners/Claimants that require escrow  
(58.77 Acre Unit)

|  | Acres in Unit                        | Percent of Unit |
|--|--------------------------------------|-----------------|
| (7.1.1) Virginia Marie Davis Tiller Siders Heirs, Devisees, Successors or Assigns                    |                                      |                 |
| (7.1.1.1) Walters Lee Siders<br>17370 NE 243rd Place Rd<br>Ft McCoy, FL 32134                        | 0.00024 acres<br>1/210 of 0.05 acres | 0.0004%         |
| (7.1.1.2) Walter Leon Siders <i>Pre-Deceased 7.1.1</i>   |                                      |                 |
| (7.1.1.2.1) Lorraine Lee Wyatt<br>PO Box 63<br>St Marks, FL 32355                                    | 0.00006 acres<br>1/840 of 0.05 acres | 0.0001%         |
| (7.1.1.2.2) Loretta Lynn Sellers<br>PO Box 223<br>St Marks, FL 32355                                 | 0.00006 acres<br>1/840 of 0.05 acres | 0.0001%         |
| (7.1.1.3) Judy Carol Baughman<br>9911 Carr Rd<br>Riverview, FL 33569                                 | 0.00012 acres<br>1/420 of 0.05 acres | 0.0002%         |
| (7.1.1.4) David Eugene Siders Heirs, Devisees, Successors or Assigns                                 |                                      |                 |
| (7.1.1.4.1) Walter Lee Siders<br>17370 NE 243rd Place Rd<br>Ft McCoy, FL 32134                       | 0.00012 acres<br>1/420 of 0.05 acres | 0.0002%         |
| (7.1.1.5) Frank Andy Siders<br>6613 Lithia Pinecrest Rd<br>Lithia, FL 33547                          | 0.00012 acres<br>1/420 of 0.05 acres | 0.0002%         |
| (7.1.2) Leona Davis Keen Heirs, Devisees, Successors or Assigns                                      |                                      |                 |
| (7.1.2.1) James William Keen Heirs, Devisees, Successors or Assigns                                  |                                      |                 |
| (7.1.2.1.1) Ira Clarence Keen<br>PO Box 56<br>Maxie, VA 24628  | 0.00005 acres<br>1/910 of 0.05 acres | 0.0001%         |
| (7.1.2.1.2) Linda Sue Christian<br>PO Box 62<br>Wolford, VA 24658                                    | 0.00005 acres<br>1/910 of 0.05 acres | 0.0001%         |
| (7.1.2.1.3) Billy Joe Keen Heirs, Devisees, Successors, or Assigns<br><i>(documentation pending)</i> | 0.00005 acres<br>1/910 of 0.05 acres | 0.0001%         |
| (7.1.2.1.4) Bobby Edmond Keen<br>1156 John Clifton Rd<br>Raven, VA 24639                             | 0.00005 acres<br>1/910 of 0.05 acres | 0.0001%         |
| (7.1.2.1.5) Brenda Gail Church<br>1025 Turnip Dr<br>Vansant, VA 24656                                | 0.00005 acres<br>1/910 of 0.05 acres | 0.0001%         |
| (7.1.2.1.6) Glenna Gay Keen Stevens<br>1236 Raysal Hollow Rd<br>Raysal, WV 24879                     | 0.00005 acres<br>1/910 of 0.05 acres | 0.0001%         |

**Exhibit E**  
**Unit AX-99**  
**Docket #VGOB 04-1116-1358-03**  
**List of Owners/Claimants that require escrow**  
**(58.77 Acre Unit)**

|   | Acres in Unit                         | Percent of Unit |
|---|---------------------------------------|-----------------|
| (7.1.2.1.7) Lillian Joyce Hurley<br>PO Box 162<br>Maxie, VA 24628               | 0.00005 acres<br>1/910 of 0.05 acres  | 0.0001%         |
| (7.1.2.1.8) Marjorie Fisher Stiltner<br>PO Box 625<br>Bland, VA 24315           | 0.00005 acres<br>1/910 of 0.05 acres  | 0.0001%         |
| (7.1.2.1.9) Sandra Kay Smith<br>PO Box 705<br>Doran, VA 24612                   | 0.00005 acres<br>1/910 of 0.05 acres  | 0.0001%         |
| (7.1.2.1.10) Darrell C Keen<br>1089 Old Columbia Rd<br>Chapel Hill, TN 37034    | 0.00005 acres<br>1/910 of 0.05 acres  | 0.0001%         |
| (7.1.2.1.11) Cindy Patricia Mullins<br>PO Box 134<br>N. Tazewell, VA 24630      | 0.00005 acres<br>1/910 of 0.05 acres  | 0.0001%         |
| (7.1.2.1.12) Connie Looney<br>2756 Slate Creek Rd<br>Grundy, VA 24614           | 0.00005 acres<br>1/910 of 0.05 acres  | 0.0001%         |
| (7.1.2.1.13) Timothy Keen<br>1089 Old Columbia Rd<br>Chapel Hill, TN 37034      | 0.00005 acres<br>1/910 of 0.05 acres  | 0.0001%         |
| (7.1.3) Virginia Davis Keen Heirs, Devisees,<br>Successors or Assigns           |                                       |                 |
| (7.1.3.1) Jerline Hendrix<br>2826 Henry Gower Road<br>Pleasant View, TN 37146   | 0.00014 acres<br>1/350 of 0.05 acres  | 0.0002%         |
| (7.1.3.2) Jerry E. Keen<br>7411 Coldwater Rd<br>Fairview, TN 37062              | 0.00014 acres<br>1/350 of 0.05 acres  | 0.0002%         |
| (7.1.3.3) Larry David Keen<br>304 Church St<br>White Bluff, TN 37187            | 0.00014 acres<br>1/350 of 0.05 acres  | 0.0002%         |
| (7.1.3.4) Dewey Ray Keen<br>842 Page Street<br>Bristol, VA 24201                | 0.00014 acres<br>1/350 of 0.05 acres  | 0.0002%         |
| (7.1.3.5) Earl Roger Keen Heirs, Devisees,<br>Successors or Assigns             |                                       |                 |
| (7.1.3.5.1) Jerline Hendrix<br>2826 Henry Gower Road<br>Pleasant View, TN 37146 | 0.00004 acres<br>1/1400 of 0.05 acres | 0.0001%         |
| (7.1.3.5.2) Jerry E. Keen<br>7411 Coldwater Rd<br>Fairview, TN 37062            | 0.00004 acres<br>1/1400 of 0.05 acres | 0.0001%         |
| (7.1.3.5.3) Larry David Keen<br>304 Church St<br>White Bluff, TN 37187          | 0.00004 acres<br>1/1400 of 0.05 acres | 0.0001%         |

**Exhibit E**  
**Unit AX-99**  
**Docket #VGOB 04-1116-1358-03**  
**List of Owners/Claimants that require escrow**  
**(58.77 Acre Unit)**

|  | Acres in Unit                         | Percent of Unit |
|--|---------------------------------------|-----------------|
| (7.1.3.5.4) Dewey Ray Keen<br>842 Page Street<br>Bristol, VA 24201                                   | 0.00004 acres<br>1/1400 of 0.05 acres | 0.0001%         |
| (7.1.4) Beulah H. Keen Heirs, Devisees, Successors,<br>or Assigns<br><i>(documentation pending)</i>  | 0.00071 acres<br>1/70 of 0.05 acres   | 0.0012%         |
| (7.1.5) Lawrence Davis<br>7601 Van Fleet Rd<br>Polk City, FL 33868                                   | 0.00071 acres<br>1/70 of 0.05 acres   | 0.0012%         |
| <b>(8) Elexious "Leckie" Martha Davis Wellman Heirs, Devisees,<br/>Successors or Assigns</b>         |                                       |                 |
| (8.1) Charley Wellman Heirs, Devisees,<br>Successors or Assigns                                      |                                       |                 |
| (8.1.1) Luther Wellman Heirs, Devisees,<br>Successors or Assigns                                     |                                       |                 |
| (8.1.1.1) Elta Duty Heirs, Devisees,<br>Successors or Assigns  |                                       |                 |
| (8.1.1.1.1) Dollye Duty Heirs, Devisees, Successors,<br>or Assigns<br><i>(documentation pending)</i> | 0.00004 acres<br>1/1120 of 0.05 acres | 0.0001%         |
| (8.1.1.1.2) Donna Ledford<br>32311 Grandview Ave<br>Westland, MI 48186                               | 0.00004 acres<br>1/1120 of 0.05 acres | 0.0001%         |
| (8.1.1.1.3) Roberta Green<br>627 Lovell Dr<br>Mt Juliet, TN 37122                                    | 0.00004 acres<br>1/1120 of 0.05 acres | 0.0001%         |
| (8.1.1.1.4) Ollie Dudley<br>2937 Princeville Dr<br>Pickerington, OH 43147                            | 0.00004 acres<br>1/1120 of 0.05 acres | 0.0001%         |
| (8.1.1.2) Ray Wellman Heirs, Devisees, Successors<br>or Assigns                                      |                                       |                 |
| (8.1.1.2.1) Melissa J. Wellman<br>11455 Elder Lane<br>Lithopolis, OH 43136                           | 0.00018 acres<br>1/280 of 0.05 acres  | 0.0003%         |
| (8.1.1.3) Ruby Greer<br>PO Box 707<br>Bassett, VA 24055  | 0.00018 acres<br>1/280 of 0.05 acres  | 0.0003%         |
| (8.1.1.4) Luther Wellman<br>151 Elk Creek<br>Delbarton, WV 25670                                     | 0.00018 acres<br>1/280 of 0.05 acres  | 0.0003%         |
| (8.1.1.5) Joy Cloney<br>78 Five Mile Creek<br>Delbarton, WV 25670                                    | 0.00018 acres<br>1/280 of 0.05 acres  | 0.0003%         |
| (8.1.2) Barnes Wellman Heirs, Devisees,<br>Successors or Assigns                                     |                                       |                 |
| (8.1.2.1) Charley Wellman Heirs, Devisees,<br>Successors or Assigns                                  |                                       |                 |

Exhibit E  
Unit AX-99  
Docket #VGOB 04-1116-1358-03  
List of Owners/Claimants that require escrow  
(58.77 Acre Unit)

|   | Acres in Unit                         | Percent of Unit |
|---|---------------------------------------|-----------------|
| (8.1.2.1.1) Luther Wellman Heirs, Devisees, Successors or Assigns                                     |                                       |                 |
| (8.1.2.1.1.1) Elta Duty Heirs, Devisees, Successors or Assigns  |                                       |                 |
| (8.1.2.1.1.1.1) Dollye Duty Heirs, Devisees, Successors, or Assigns<br><i>(documentation pending)</i> | 0.00001 acres<br>1/3360 of 0.05 acres | 0.0000%         |
| (8.1.2.1.1.1.2) Donna Ledford<br>32311 Grandview Ave<br>Westland, MI 48186                            | 0.00001 acres<br>1/3360 of 0.05 acres | 0.0000%         |
| (8.1.2.1.1.1.3) Roberta Green<br>627 Lovell Dr<br>Mt Juliet, TN 37122                                 | 0.00001 acres<br>1/3360 of 0.05 acres | 0.0000%         |
| (8.1.2.1.1.1.4) Ollie Dudley<br>2937 Princeville Dr<br>Pickerington, OH 43147                         | 0.00001 acres<br>1/3360 of 0.05 acres | 0.0000%         |
| (8.1.2.1.1.2) Ray Wellman Heirs, Devisees, Successors or Assigns                                      |                                       |                 |
| (8.1.2.1.1.2.1) Melissa J. Wellman<br>11455 Elder Lane<br>Lithopolis, OH 43136                        | 0.00006 acres<br>1/840 of 0.05 acres  | 0.0001%         |
| (8.1.2.1.1.3) Ruby Greer<br>PO Box 707<br>Bassett, VA 24055   | 0.00006 acres<br>1/840 of 0.05 acres  | 0.0001%         |
| (8.1.2.1.1.4) Luther Wellman<br>151 Elk Creek<br>Delbarton, WV 25670                                  | 0.00006 acres<br>1/840 of 0.05 acres  | 0.0001%         |
| (8.1.2.1.1.5) Joy Cloney<br>78 Five Mile Creek<br>Delbarton, WV 25670                                 | 0.00006 acres<br>1/840 of 0.05 acres  | 0.0001%         |
| (8.1.2.1.2) Oliver Wellman Heirs, Devisees, Successors or Assigns                                     |                                       |                 |
| (8.1.2.1.2.1) Estella Wellman Heirs, Devisees, Successors or Assigns                                  |                                       |                 |
| (8.1.2.1.2.1.1) Chester Wellman<br>918 E Maple Ave<br>Adrian, MI 49221                                | 0.00030 acres<br>1/168 of 0.05 acres  | 0.0005%         |
| (8.1.2.1.3) Ballard Wellman Heirs, Devisees, Successors or Assigns<br><i>(Heirs Unknown)</i>          | 0.00030 acres<br>1/168 of 0.05 acres  | 0.0005%         |
| (8.1.3) Oliver Wellman Heirs, Devisees, Successors or Assigns   |                                       |                 |
| (8.1.3.1) Estella Wellman Heirs, Devisees, Successors or Assigns                                      |                                       |                 |

Exhibit E  
Unit AX-99  
Docket #VGOB 04-1116-1358-03  
List of Owners/Claimants that require escrow  
(58.77 Acre Unit)

|   | Acres in Unit                        | Percent of Unit |
|---|--------------------------------------|-----------------|
| (8.1.3.1.1) Chester Wellman<br>918 E Maple Ave<br>Adrian, MI 49221                          | 0.00089 acres<br>1/56 of 0.05 acres  | 0.0015%         |
| (8.1.4) Ballard Wellman Heirs, Devisees,<br>Successors or Assigns<br><i>(Heirs Unknown)</i> | 0.00089 acres<br>1/56 of 0.05 acres  | 0.0015%         |
| (9) Ora May Davis Sturgeon Heirs, Devisees,<br>Successors or Assigns                        |                                      |                 |
| (9.1) Linkous Davis Heirs, Devisees,<br>Successors or Assigns                               |                                      |                 |
| (9.1.1) Michael Edward Davis<br>1415 Farmer Street<br>Richlands, VA 24641                   | 0.00012 acres<br>1/420 of 0.05 acres | 0.0002%         |
| (9.1.2) Eddie Dean Davis Heirs, Devisees,<br>Successors or Assigns                          |                                      |                 |
| (9.1.2.1) Margie Carol Quinley Davis<br>PO Box 155<br>Oakwood, VA 24631                     | 0.00012 acres<br>1/420 of 0.05 acres | 0.0002%         |
| (9.1.3) Bobby Darrell Davis Heirs, Devisees,<br>Successors or Assigns                       |                                      |                 |
| (9.1.3.1) Sheila Davis Carty<br>208 Paul Stanley Rd<br>Coeburn, VA 24230                    | 0.00012 acres<br>1/420 of 0.05 acres | 0.0002%         |
| (9.1.4) Marcus Eugene Davis<br>229 Beasonwell Rd Lot 14<br>Kingsport, TN 37660              | 0.00012 acres<br>1/420 of 0.05 acres | 0.0002%         |
| (9.1.5) Rose Mae Keen<br>5051 Poplar Creek Rd<br>Grundy, VA 24614                           | 0.00012 acres<br>1/420 of 0.05 acres | 0.0002%         |
| (9.1.6) Paul Linkous Davis<br>229 Beasonwell Rd Lot 14<br>Kingsport, TN 37660               | 0.00012 acres<br>1/420 of 0.05 acres | 0.0002%         |
| (9.2) Clarence Hollin Sturgeon Heirs, Devisees,<br>Successors or Assigns                    |                                      |                 |
| (9.2.1) Caroline Stiltner Sturgeon<br>259 Burks Manor<br>Rosedale, VA 24280                 | 0.00071 acres<br>1/70 of 0.05 acres  | 0.0012%         |
| (9.3) Frank Don Sturgeon Heirs, Devisees,<br>Successors or Assigns                          |                                      |                 |
| (9.3.1) Debbie Sue Sturgeon<br>1112 Clover Hill Rd<br>Raven, VA 24639                       | 0.00036 acres<br>1/140 of 0.05 acres | 0.0006%         |
| (9.3.2) Jeffery Gordon Sturgeon<br>1602 Farmer Street<br>Richlands, VA 24641                | 0.00036 acres<br>1/140 of 0.05 acres | 0.0006%         |

Exhibit E  
Unit AX-99  
Docket #VGOB 04-1116-1358-03  
List of Owners/Claimants that require escrow  
(58.77 Acre Unit)

|   | Acres in Unit                        | Percent of Unit |
|---|--------------------------------------|-----------------|
| (9.4) Ethel May Sturgeon Lester<br>PO Box 432<br>Big Rock, VA 24603                                     | 0.00071 acres<br>1/70 of 0.05 acres  | 0.0012%         |
| (9.5) Arnold Sturgeon<br>PO Box 432<br>Big Rock, VA 24603   | 0.00071 acres<br>1/70 of 0.05 acres  | 0.0012%         |
| <b>(10)</b> Bessie Davis Huzelevich Heirs, Devisees,<br>Successors or Assigns                           |                                      |                 |
| (10.1) Jerome George Huzelevich Heirs, Devisees,<br>Successors or Assigns                               |                                      |                 |
| (10.1.1) JoAnn Redelius   | <i>Pre-Deceased 10.1</i>             |                 |
| (10.1.1.1) Jason Sanford<br>134 Shell Cove Rd<br>Pasadena, MD 21122                                     | 0.00040 acres<br>1/126 of 0.05 acres | 0.0007%         |
| (10.1.2) John Huzelevich Heirs, Devisees,<br>Successors or Assigns<br><i>(Documentation pending)</i>    | 0.00040 acres<br>1/126 of 0.05 acres | 0.0007%         |
| (10.1.3) James Huzelevich Heirs, Devisees,<br>Successors or Assigns                                     |                                      |                 |
| (10.1.3.1) Christopher Mylon Huzelvich Heirs, Devisees,<br>Successors, or Assigns                       | <i>Pre-Deceased 10.1.3</i>           |                 |
| (10.1.3.1.1) Leann Huzelvich<br>c/o Teresa Huzelvich<br>5214 Patrick Henry Drive<br>Brooklyn, MD 21225  | 0.00040 acres<br>1/126 of 0.05 acres | 0.0007%         |
| (10.2) George Huzelevich Heirs, Devisees,<br>Successors or Assigns                                      |                                      |                 |
| (10.2.1) Jerome George Huzelevich Heirs, Devisees,<br>Successors, or Assigns                            |                                      |                 |
| (10.2.1.1) JoAnn Redelius<br><i>(Documentation pending)</i>   | <i>Pre-Deceased 10.2.1</i>           |                 |
| (10.2.1.1.1) Jason Sanford<br>134 Shell Cove Rd<br>Pasadena, MD 21122                                   | 0.00016 acres<br>1/315 of 0.05 acres | 0.0003%         |
| (10.2.1.2) John Huzelevich Heirs, Devisees,<br>Successors or Assigns<br><i>(Documentation pending)</i>  | 0.00016 acres<br>1/315 of 0.05 acres | 0.0003%         |
| (10.2.1.3) James Huzelevich Heirs, Devisees,<br>Successors or Assigns                                   |                                      |                 |
| (10.2.1.3.1) Christopher Mylon Huzelevich Heirs, Devisees,<br>Successors or Assigns                     | <i>Pre-Deceased 10.2.1.3</i>         |                 |
| (10.2.1.3.1.1) Leann Huzelevich<br>c/o Teresa Huzelevich<br>5214 Patrick Henry Dr<br>Brooklyn, MD 21225 | 0.00016 acres<br>1/315 of 0.05 acres | 0.0003%         |

Exhibit E  
Unit AX-99  
Docket #VGOB 04-1116-1358-03  
List of Owners/Claimants that require escrow  
(58.77 Acre Unit)

|   | Acres in Unit                         | Percent of Unit |
|---|---------------------------------------|-----------------|
| (10.3) John Huzelevich Heirs, Devisees,<br>Successors or Assigns<br><i>(Documentation pending)</i>  | 0.00048 acres<br>1/105 of 0.05 acres  | 0.0008%         |
| (10.4) JoAnn Redelius Heirs, Devisees,<br>Successors or Assigns<br><i>(Documentation pending)</i>   | 0.00048 acres<br>1/105 of 0.05 acres  | 0.0008%         |
| (10.4.1) Frederick William Redelius<br>5749 First Avenue<br>Halethorpe, MD 21227                    |                                       |                 |
| (10.5) James Huzelevich Heirs, Devisees,<br>Successors or Assigns                                   |                                       |                 |
| (10.5.1) Christopher Mylon Huzelevich Heirs, Devisees,<br>Successors or Assigns                     | <i>Pre-Deceased 10.5</i>              |                 |
| (10.5.1.1) Leann Huzelevich<br>c/o Teresa Huzelevich<br>5214 Patrick Henry Dr<br>Brooklyn, MD 21225 | 0.00048 acres<br>1/105 of 0.05 acres  | 0.0008%         |
| (10.6) Eula Mae Vencill Stiltner Heirs, Devisees,<br>Successors or Assigns                          |                                       |                 |
| (10.6.1) Wanda Stiltner<br>PO Box 92<br>Maxie, VA 24628   | 0.00007 acres<br>1/735 of 0.05 acres  | 0.0001%         |
| (10.6.2) Patricia Blackburn Heirs, Devisees,<br>Successors or Assigns                               |                                       |                 |
| (10.6.2.1) Crystal Blackburn<br>PO Box 574<br>Grundy, VA 24614                                      | 0.00003 acres<br>1/1470 of 0.05 acres | 0.0001%         |
| (10.6.2.2) Jessica Hurley<br>1514 Karwill Ln A<br>Chattanooga, TN 37412                             | 0.00003 acres<br>1/1470 of 0.05 acres | 0.0001%         |
| (10.6.3) Tammy Blackburn<br>1398 Convict Hollow Rd<br>Grundy, VA 24614                              | 0.00007 acres<br>1/735 of 0.05 acres  | 0.0001%         |
| (10.6.4) Sherry Hardin<br>PO Box 1611<br>Grundy, VA 24614   | 0.00007 acres<br>1/735 of 0.05 acres  | 0.0001%         |
| (10.6.5) Glenda C. Brown<br>79 Bell Ave<br>Rossville, GA 30741                                      | 0.00007 acres<br>1/735 of 0.05 acres  | 0.0001%         |
| (10.6.6) Larry E. Stiltner<br>1005 Anchor Rd<br>Grundy, VA 24614                                    | 0.00007 acres<br>1/735 of 0.05 acres  | 0.0001%         |
| (10.6.7) Terry W. Stiltner<br>1519 Maxie Circle<br>Grundy, VA 24614                                 | 0.00007 acres<br>1/735 of 0.05 acres  | 0.0001%         |
| (11) Ethel Davis Sturgeon Heirs, Devisees,<br>Successors or Assigns                                 |                                       |                 |

**Exhibit E**  
**Unit AX-99**  
**Docket #VGOB 04-1116-1358-03**  
**List of Owners/Claimants that require escrow**  
**(58.77 Acre Unit)**

|   | Acres in Unit                        | Percent of Unit |
|---|--------------------------------------|-----------------|
| (11.1) Lois Weeks<br>339 Craig Ave<br>Salem, VA 24153                             | 0.00060 acres<br>1/84 of 0.05 acres  | 0.0010%         |
| (11.2) Phyllis Dowdy<br>4974 Alean Rd<br>Boones Mill, VA 24065                    | 0.00060 acres<br>1/84 of 0.05 acres  | 0.0010%         |
| (11.3) Willard Sturgeon<br>PO Box 1085<br>Vansant, VA 24656                       | 0.00060 acres<br>1/84 of 0.05 acres  | 0.0010%         |
| (11.4) Roosevelt Lawrence Sturgeon Heirs, Devisees,<br>Successors or Assigns      |                                      |                 |
| (11.4.1) Charles Edward Sturgeon<br>PO Box 1857<br>Gibsonton, FL 33534            | 0.00015 acres<br>1/336 of 0.05 acres | 0.0003%         |
| (11.4.2) Elizabeth Ann Sturgeon<br>PO Box 1857<br>Gibsonton, FL 33534             | 0.00015 acres<br>1/336 of 0.05 acres | 0.0003%         |
| (11.4.3) Ronald Lawrence Sturgeon<br>12005 Glen Hill Drive<br>Riverview, FL 33569 | 0.00015 acres<br>1/336 of 0.05 acres | 0.0003%         |
| (11.4.4) Lorie Marie Rodriguez<br>11713 Lindbergh Ave<br>Lynwood, CA 90262        | 0.00015 acres<br>1/336 of 0.05 acres | 0.0003%         |
| (11.5) Lewis Vivian Sturgeon  | <i>Pre-Deceased 11</i>               |                 |
| (11.5.1) Guy Mitchell Sturgeon  | <i>Pre-Deceased 11</i>               |                 |
| (11.5.1.1) Rita Noreen Sturgeon<br>2304 E Glen Oaks Dr<br>Wichita, KS 67216       | 0.00020 acres<br>1/252 of 0.05 acres | 0.0003%         |
| (11.5.1.2) Lewis Michael Sturgeon<br>30641 Roan Drive<br>Warren, MI 48093         | 0.00020 acres<br>1/252 of 0.05 acres | 0.0003%         |
| (11.5.1.3) Parris Marlow Sturgeon<br>1779 E. George Ave<br>Hazel Park, MI 48030   | 0.00020 acres<br>1/252 of 0.05 acres | 0.0003%         |
| (11.6) Florence Gertrude Klein Heirs, Devisees,<br>Successors or Assigns          |                                      |                 |
| (11.6.1) Richard Walter Klein, Jr<br>PO Box 665<br>Frostburg, MD 21532            | 0.00030 acres<br>1/168 of 0.05 acres | 0.0005%         |
| (11.6.2) Deborah Camacho<br>15 Almeria<br>Irvin, CA 92614                         | 0.00030 acres<br>1/168 of 0.05 acres | 0.0005%         |
| (12) Dora Davis Adkins Heirs, Devisees,<br>Successors or Assigns                  |                                      |                 |
| (12.1) Luther Adkins, Jr<br>4451 Old Kentucky Tpk Rd<br>Raven, VA 24639           | 0.00071 acres<br>1/70 of 0.05 acres  | 0.0012%         |

Exhibit E  
Unit AX-99  
Docket #VGOB 04-1116-1358-03  
List of Owners/Claimants that require escrow  
(58.77 Acre Unit)

|   | Acres in Unit                        | Percent<br>of Unit |
|---|--------------------------------------|--------------------|
| (12.2) Betty Sue Buchanan Heirs, Devisees,<br>Successors or Assigns   |                                      |                    |
| (12.2.1) Alexandra Sigmon<br>309 Fox Private Dr Lot 9<br>Bluff City, TN 37618                               | 0.00024 acres<br>1/210 of 0.05 acres | 0.0004%            |
| (12.2.2) Travis Stacy<br>430 Mountain View Road<br>Bluff City, TN 37618                                     | 0.00024 acres<br>1/210 of 0.05 acres | 0.0004%            |
| (12.2.3) Andrew Buchanan<br>2275 Watkins Street<br>Grundy, VA 24614   | 0.00024 acres<br>1/210 of 0.05 acres | 0.0004%            |
| (12.3) Dorothy Jean Looney<br>2263 Watkins St<br>Grundy, VA 24614   | 0.00071 acres<br>1/70 of 0.05 acres  | 0.0012%            |
| (12.4) Joanna White<br>5506 Chatmoss Rd<br>Midlothian, VA 23112   | 0.00071 acres<br>1/70 of 0.05 acres  | 0.0012%            |
| (12.5) Bertie Mabel McGlothlin Heirs, Devisees,<br>Successors, or Assigns<br><i>(documentation pending)</i> | 0.00071 acres<br>1/70 of 0.05 acres  | 0.0012%            |
| <b>(13)</b> John Paul Davis Heirs, Devisees,<br>Successors or Assigns                                       |                                      |                    |
| (13.1) Lucy E. Davis Heirs, Devisees,<br>Successors or Assigns  |                                      |                    |
| (13.1.1) Johnny Paul Davis<br>5678 Crescent Beach Loop<br>Citrus Hills Park Lot 150<br>Dover, FL 33527      | 0.00119 acres<br>1/42 of 0.05 acres  | 0.0020%            |
| (13.2) Pauline Stiltner Heirs, Devisees,<br>Successors or Assigns   |                                      |                    |
| (13.2.1) Paula Ohlinger<br>4227 Johnson Ridge Rd<br>Stockport, OH 43787                                     | 0.00040 acres<br>1/126 of 0.05 acres | 0.0007%            |
| (13.2.2) Melissa Shortridge<br>PO Box 4<br>Rowe, VA 24646   | 0.00040 acres<br>1/126 of 0.05 acres | 0.0007%            |
| (13.2.3) Archie Denver Stiltner<br>1622 Coons Branch Rd<br>Grundy, VA 24614                                 | 0.00040 acres<br>1/126 of 0.05 acres | 0.0007%            |
| (13.3) Johnny Paul Davis<br>5678 Crescent Beach Loop<br>Citrus Hills Park Lot 150<br>Dover, FL 33527        | 0.00119 acres<br>1/42 of 0.05 acres  | 0.0020%            |
| <b>(14)</b> Mike Davis Heirs, Devisees,<br>Successors or Assigns  |                                      |                    |
| (14.1) Dorothy Ann Fields Davis Sheets Heirs, Devisees,<br>Successors or Assigns                            |                                      |                    |

**Exhibit E**  
**Unit AX-99**  
**Docket #VGOB 04-1116-1358-03**  
**List of Owners/Claimants that require escrow**  
**(58.77 Acre Unit)**

|  | Acres in Unit                        | Percent of Unit |
|--|--------------------------------------|-----------------|
| (14.1.1) Wiley Eugene Sheets Heirs, Devisees, Successors or Assigns                |                                      |                 |
| (14.1.1.1) Stoney Davis<br>3386 Breaks Park Rd<br>Haysi, VA 24256                  | 0.00040 acres<br>1/126 of 0.05 acres | 0.0007%         |
| (14.1.1.2) Tony Davis Heirs, Devisees, Successors, or Assign                       |                                      |                 |
| (14.1.1.2.1) Fredia Irene Davis<br>224 Fairfax Avenue Apt 2<br>Richlands, VA 24641 | 0.00040 acres<br>1/126 of 0.05 acres | 0.0007%         |
| (14.1.1.3) Sandra Tackett<br>761 Rambler Court<br>Myrtle Beach, SC 29588           | 0.00040 acres<br>1/126 of 0.05 acres | 0.0007%         |
| (14.1.2) Stoney Davis<br>3386 Breaks Park Rd<br>Haysi, VA 24256                    | 0.00079 acres<br>1/63 of 0.05 acres  | 0.0014%         |
| (14.1.3) Tony Davis Heirs, Devisees, Successors, or Assigns                        |                                      |                 |
| (14.1.3.1) Fredia Irene Davis<br>224 Fairfax Avenue Apt 2<br>Richlands, VA 24641   | 0.00079 acres<br>1/63 of 0.05 acres  | 0.0014%         |
| (14.1.4) Sandra Tackett<br>761 Rambler Court<br>Myrtle Beach, SC 29588             | 0.00079 acres<br>1/63 of 0.05 acres  | 0.0014%         |

**OIL & GAS OWNERSHIP**

***Coal Owner Dismissal Incomplete***

|   |                                 |         |
|---|---------------------------------|---------|
| (1) Richard S. McGlothlin, et al.   | 0.05 acres                      | 0.0851% |
| (a) Richard S. McGlothlin<br>14508 Peaceful Valley Road<br>Abingdon, VA 24210 | 0.03 acres<br>1/2 of 0.05 acres | 0.0425% |
| (b) Phillip A. McGlothlin<br>P.O. Box 354<br>Lebanon, VA 24266                | 0.03 acres<br>1/2 of 0.05 acres | 0.0425% |

|                               |                 |
|-------------------------------|-----------------|
| <b>Acres</b>                  | <b>0.0500</b>   |
| <b>Percent</b>                | <b>0.0851%</b>  |
| <b><u>TOTAL CONFLICTS</u></b> |                 |
| <b>Acres</b>                  | <b>12.5711</b>  |
| <b>Percent</b>                | <b>21.3904%</b> |

Exhibit EE  
Unit AX-99  
Docket #VGOB 04-1116-1358-03  
List of Owners/Claimants with Royalty Split Agreements/Court Orders/HB2058  
(58.77 Acre Unit)

|   | Acres in Unit                    | Percent of Unit | Percent of Escrow                               |
|---|----------------------------------|-----------------|---|
| <b><u>Tract #1A - 8.04 acres</u></b>  |                                  |                 |   |
| <b><u>COAL OWNERSHIP</u></b>  |                                  |                 |   |
| (1) H-W Financial, LLC, Tr.3<br>P.O. Box 11000<br>Danville, VA 24543        | 8.04 acres                       | 13.6804%        | <i>n/a</i>                                      |
| <b><u>OIL &amp; GAS OWNERSHIP</u></b>                                       |                                  |                 |   |
| (1) Noah Helton Heirs, Devisees,<br>Successors or Assigns                   | 8.04 acres                       | 13.6804%        |   |
| (a) F. P. Helton<br>P.O. Box 1432<br>Honaker, VA 24260                      | 1.15 acres<br>1/7 of 8.04 acres  | 1.9543%         | <i>n/a</i>                                      |
| (b) Buford Helton<br>2525 Stinson Ridge Rd<br>Rowe, VA 24646                | 1.15 acres<br>1/7 of 8.04 acres  | 1.9543%         | <i>n/a</i>                                      |
| (c) Lorene Helton Lester Heirs, Devisees,<br>Successors or Assigns          |                                  |                 |   |
| (c.1) Jeffrey Lester<br>P.O. Box 374<br>Oakwood, VA 24631                   | 1.15 acres<br>1/7 of 8.04 acres  | 1.9543%         | <i>n/a</i>                                      |
| (d) Jerlene Helton Heirs, Devisees,<br>Successors or Assigns                |                                  |                 |   |
| (d.1) Melissa Reynolds<br>2551 Stinson Ridge Rd<br>Rowe, VA 24646           | 1.15 acres<br>1/7 of 8.04 acres  | 1.9543%         | <i>n/a</i>                                      |
| (e) Fayrene Helton Yates Heirs, Devisees,<br>Successors or Assigns          |                                  |                 |   |
| (e.1) Gregory Reynolds<br>2496 Stinson Ridge Rd<br>Rowe, VA 24646           | 0.57 acres<br>1/14 of 8.04 acres | 0.9772%         | <i>n/a</i>                                      |
| (e.2) Jason Reynolds<br>264 New Garden Estates Rd<br>Honaker, VA 24260-6245 | 0.57 acres<br>1/14 of 8.04 acres | 0.9772%         | <i>n/a</i>                                      |
| (f) Eva Mae Helton Hale Heirs, Devisees, Successors<br>or Assigns           |                                  |                 |   |
| (f.1) Leonard Hale<br>PO Box 1671<br>Honaker, VA 24260                      | 1.15 acres<br>1/7 of 8.04 acres  | 1.9543%         | <i>n/a</i>                                      |
| (g) Carlos Helton<br>2661 Stinson Ridge Rd<br>Rowe, VA 24646                | 1.15 acres<br>1/7 of 8.04 acres  | 1.9543%         | <i>n/a</i>                                      |
|   | <b>Acres</b>                     | <b>8.0400</b>   |   |
|   | <b>Percent</b>                   | <b>13.6804%</b> |   |
| <b><u>Tract #1B - 14.98 acres</u></b>                                       |                                  |                 |   |
| <b><u>COAL OWNERSHIP</u></b>  |                                  |                 |   |
| (1) H-W Financial, LLC, Tr.3<br>P.O. Box 11000<br>Danville, VA 24543        | 14.98 acres                      | 25.4892%        | <b>0.4718%</b><br>Royalty Division<br>Agreement |
| <b><u>OIL &amp; GAS OWNERSHIP</u></b>                                       |                                  |                 |   |
| Moses Davis Heirs, Devisees,<br>Successors or Assigns                       | 14.98 acres                      | 25.4892%        |   |

Exhibit EE  
Unit AX-99  
Docket #VGOB 04-1116-1358-03  
List of Owners/Claimants with Royalty Split Agreements/Court Orders/HB2058  
(58.77 Acre Unit)

|   | Acres in Unit                         | Percent<br>of Unit | Percent<br>of Escrow |
|---|---------------------------------------|--------------------|----------------------|
| (1) Gertrude Davis Ratliff Heirs, Devisees,<br>Successors or Assigns                            |                                       |                    |                      |
| (1.1) Muncy William Ratliff   | <i>Life Estate extinguished</i>       |                    |                      |
| (1.1.1) Ora Leckie Ratliff Heirs, Devisees,<br>Successors or Assigns                            |                                       |                    |                      |
| (1.1.1.1) Harold Evans Shortridge Heirs, Devisees,<br>Successors or Assigns                     |                                       |                    |                      |
| (1.1.1.1.1) Clayton Lee Shortridge<br>PO Box 564<br>Cedar Bluff, VA 24609                       | 0.0535 acres<br>1/280 of 14.98 acres  | 0.0910%            | 0.2359%<br>HB2058    |
| (1.1.1.2) Mabel Pauline Mullins<br>261 Holston Drive Lane<br>Weber City, VA 24290               | 0.0535 acres<br>1/280 of 14.98 acres  | 0.0910%            | 0.2359%<br>HB2058    |
| (1.1.1.3) Jerry James Ratliff   | <i>Pre-Deceased</i>                   |                    |                      |
| (1.1.1.3.2) Margaret Ratliff Whited<br>5000 Swords Creek Rd<br>Swords Creek, VA 24649           | 0.0107 acres<br>1/1400 of 14.98 acres | 0.0182%            | 0.0472%<br>HB2058    |
| (1.1.1.3.3) Elizabeth R. Walls<br>9423 Blackstone Rd<br>Manassa, VA 20110                       | 0.0107 acres<br>1/1400 of 14.98 acres | 0.0182%            | 0.0472%<br>HB2058    |
| (1.1.1.3.4) Robin Barton<br>PO Box 203<br>Davenport, VA 24239                                   | 0.0107 acres<br>1/1400 of 14.98 acres | 0.0182%            | 0.0472%<br>HB2058    |
| (1.1.1.3.5) Jason D. Ratliff<br>PO Box 72<br>Davenport, VA 24239                                | 0.0107 acres<br>1/1400 of 14.98 acres | 0.0182%            | 0.0472%<br>HB2058    |
| (1.1.1.4) Wesley W. Ratliff<br>1213 Ward Fork Rd<br>Grundy, VA 24614                            | 0.0535 acres<br>1/280 of 14.98 acres  | 0.0910%            | 0.2359%<br>HB2058    |
| (1.1.2) Zella Mae Ratliff VanDyke Heirs, Devisees,<br>Successors or Assigns                     |                                       |                    |                      |
| (1.1.2.1) Edward Ellis VanDyke<br>1526 Forestside Dr<br>Columbus, GA 31907                      | 0.2675 acres<br>1/56 of 14.98 acres   | 0.4552%            | 1.1795%<br>HB2058    |
| (1.1.3) Muncy Ellis Ratliff Heirs, Devisees,<br>Successors or Assigns                           |                                       |                    |                      |
| (1.1.3.1) Geneva Mullins<br>109 Bland Street<br>Narrows, VA 24124                               | 0.2675 acres<br>1/56 of 14.98 acres   | 0.4552%            | 1.1795%<br>HB2058    |
| (1.1.4) Gabriel Bittle Ratliff Heirs, Devisees,<br>Successors or Assigns                        |                                       |                    |                      |
| (1.1.4.1) Burette C. Ratliff<br>Oakleaf Village #319<br>1500 Thornblade Blvd<br>Greer, SC 29650 | 0.2675 acres<br>1/56 of 14.98 acres   | 0.4552%            | 1.1795%<br>HB2058    |
| (2) Eva Lucinda Davis Hibbits Heirs, Devisees,<br>Successors or Assigns                         |                                       |                    |                      |
| (2.1) Thomas Bernard Hibbits Heirs, Devisees,<br>Successors or Assigns                          |                                       |                    |                      |
| (2.1.1) Sarah Vandyke Hibbits Heirs, Devisees,<br>Successors or Assigns                         |                                       |                    |                      |

Exhibit EE  
Unit AX-99  
Docket #VGOB 04-1116-1358-03  
List of Owners/Claimants with Royalty Split Agreements/Court Orders/HB2058  
(58.77 Acre Unit)

|  | Acres in Unit                          | Percent<br>of Unit | Percent<br>of Escrow |
|--|--|--------------------|----------------------|
| (2.1.1.3) Thelma McGinnis Heirs, Devisees,<br>Successors, or Assigns                 |  |                    |                      |
| (2.1.1.3.2) Larry McGinnis<br>152 Ridgewood Drive<br>Pounding Mill, VA 24637         | 0.0017 acres<br>1/8820 of 14.98 acres  | 0.0029%            | 0.0075%<br>HB2058    |
| (2.1.1.3.5) Kathy McGinnis Viars<br>PO Box 1604<br>Grundy, VA 24614                  | 0.00170 acres<br>1/8820 of 14.98 acres | 0.0029%            | 0.0075%<br>HB2058    |
| (2.2) Joseph H. Hibbitts Heirs, Devisees,<br>Successors or Assigns                   |  |                    |                      |
| (2.2.1) Billy Mahone Hibbitts Heirs, Devisees,<br>Successors or Assigns              |  |                    |                      |
| (2.2.1.1) Billy Mahone Hibbitts II<br>1045 Lower Mill Branch Rd<br>Grundy, VA 24614  | 0.0149 acres<br>1/1008 of 14.98 acres  | 0.0253%            | 0.0655%<br>HB2058    |
| (2.2.1.3) Raymond Clyde Hibbitts<br>1466 Lower Mill Branch Rd<br>Grundy, VA 24614    | 0.0149 acres<br>1/1008 of 14.98 acres  | 0.0253%            | 0.0655%<br>HB2058    |
| (2.2.1.6) Richard Sherman Hibbitts Heirs, Devisees,<br>Successors or Assigns         |  |                    |                      |
| (2.2.1.6.3) Robert Britton Hibbitts<br>1293 Lower Mill Branch Rd<br>Grundy, VA 24614 | 0.0037 acres<br>1/4032 of 14.98 acres  | 0.0063%            | 0.0164%<br>HB2058    |
| (2.2.1.7) Joanna Hibbitts Stiltner Heirs, Devisees,<br>Successors or Assigns         |  |                    |                      |
| (2.2.1.7.3) Kyla Evans<br>156 Anchorage Ln<br>Gore, VA 22637                         | 0.0050 acres<br>1/3024 of 14.98 acres  | 0.0084%            | 0.0218%<br>HB2058    |
| (2.3) Marvin Alex Hibbitts Heirs, Devisees,<br>Successors or Assigns                 |  |                    |                      |
| (2.3.1) Jeffery Randolph Hibbitts Heirs, Devisees,<br>Successors or Assigns          |  |                    |                      |
| (2.3.1.1) Barrett Hibbitts<br>4717 Boyds Ridge Rd<br>Vansant, VA 24656               | 0.0079 acres<br>1/1890 of 14.98 acres  | 0.0135%            | 0.0349%<br>HB2058    |
| (2.3.1.3) Rhonda Whitt<br>PO Box 941<br>Grundy, VA 24614                             | 0.0079 acres<br>1/1890 of 14.98 acres  | 0.0135%            | 0.0349%<br>HB2058    |
| (2.3.2) Margie Helen Hibbitts Sage Heirs, Devisees,<br>Successors or Assigns         |  |                    |                      |
| (2.3.2.1) Harold Kennith Sage Heirs, Devisees,<br>Successors or Assigns              |  |                    |                      |
| (2.3.2.1.3) Sandra Kim VanDyke<br>1067 King Circle<br>Grundy, VA 24614               | 0.0030 acres<br>1/5040 of 14.98 acres  | 0.0051%            | 0.0131%<br>HB2058    |
| (2.3.2.1.4) David Allen Sage<br>404 Baker Island Rd<br>Max Meadows VA 24360          | 0.0030 acres<br>1/5040 of 14.98 acres  | 0.0051%            | 0.0131%<br>HB2058    |
| (2.3.2.1.5) Cheryl Denise Fleet<br>51555 County Rd I, Lot 3<br>Alma, WI 54610        | 0.0030 acres<br>1/5040 of 14.98 acres  | 0.0051%            | 0.0131%<br>HB2058    |

Exhibit EE  
Unit AX-99  
Docket #VGOB 04-1116-1358-03  
List of Owners/Claimants with Royalty Split Agreements/Court Orders/HB2058  
(58.77 Acre Unit)

|  | Acres in Unit                         | Percent of Unit | Percent of Escrow |
|--|---------------------------------------|-----------------|-------------------|
| (2.3.2.1.6) Karen Renee Childress<br>1212 Gap Road<br>Vansant, VA 24656                    | 0.0030 acres<br>1/5040 of 14.98 acres | 0.0051%         | 0.0131%<br>HB2058 |
| (2.3.2.1.7) Susan Diane Pruitt<br>PO Box 112<br>Maxie, VA 24628                            | 0.0030 acres<br>1/5040 of 14.98 acres | 0.0051%         | 0.0131%<br>HB2058 |
| (2.3.2.1.8) Billy Linville Sage<br>2090 Lower Mill Branch Rd<br>Grundy, VA 24614           | 0.0030 acres<br>1/5040 of 14.98 acres | 0.0051%         | 0.0131%<br>HB2058 |
| (2.3.4) Tommy Lee William Hibbits Heirs, Devisees,<br>Successors or Assigns                |                                       |                 |                   |
| (2.3.4.1) Mazie Eva Keen Hibbits Heirs, Devisees,<br>Successors or Assigns                 |                                       |                 |                   |
| (2.3.4.1.1) Phyllis Stiltner<br>2390 Lynn Camp Branch Rd<br>Grundy, VA 24614               | 0.0034 acres<br>1/4410 of 14.98 acres | 0.0058%         | 0.0150%<br>HB2058 |
| (2.4) Alice Carolyn Caudill Heirs, Devisees,<br>Successors or Assigns                      |                                       |                 |                   |
| (2.4.2) William James Caudill<br>1201 Peachtree Rd<br>Grundy, VA 24614                     | 0.0238 acres<br>1/630 of 14.98 acres  | 0.0405%         | 0.1048%<br>HB2058 |
| (2.5) Richard Donald Hibbits Heirs, Devisees,<br>Successors or Assigns                     |                                       |                 |                   |
| (2.5.3) Mary Frances Hibbits Cordle Heirs, Devisees,<br>Successors or Assigns              |                                       |                 |                   |
| (2.5.3.3) David Dwayne Cordle Heirs, Devisees,<br>Successors or Assigns                    |                                       |                 |                   |
| (2.5.3.3.2) Kaysi Elizabeth Cordle<br>94310 Summer Breeze Dr<br>Fernandina Beach, FL 32034 | 0.0017 acres<br>1/9072 of 14.98 acres | 0.0028%         | 0.0073%<br>HB2058 |
| (2.5.3.6) Brian Scott Cordle<br>8941 Highgrove Ct<br>Lorton, VA 22079                      | 0.0033 acres<br>1/4536 of 14.98 acres | 0.0056%         | 0.0146%<br>HB2058 |
| (2.5.6) Wanda Louise Hibbetts Synder Heirs, Devisees,<br>Successors or Assigns             |                                       |                 |                   |
| (2.5.6.1) Tommy Lee Snyder<br>14 Bickshire Ln<br>Palm Coast, FL 32137                      | 0.0066 acres<br>1/2268 of 14.98 acres | 0.0112%         | 0.0291%<br>HB2058 |
| (2.6) William Aaron Hibbits Heirs, Devisees,<br>Successors or Assigns                      |                                       |                 |                   |
| (2.6.1) Virginia Dare Fields Hill Hibbits Heirs, Devisees,<br>Successors or Assigns        |                                       |                 |                   |
| (2.6.1.1) Clifford Belcher Heirs, Devisees,<br>Successors or Assigns                       |                                       |                 |                   |
| (2.6.1.1.1) Ruby J Belcher<br>16397 Grapevine Rd<br>Phyllis, KY 41554                      | 0.0594 acres<br>1/252 of 14.98 acres  | 0.1011%         | 0.2621%<br>HB2058 |
| (2.7) Edith Mildred Hibbits Collins Heirs, Devisees,<br>Successors or Assigns              |                                       |                 |                   |
| (2.7.1) Jack Russell Collins Heirs, Devisees,<br>Successors or Assigns                     |                                       |                 |                   |

Exhibit EE  
Unit AX-99  
Docket #VGOB 04-1116-1358-03  
List of Owners/Claimants with Royalty Split Agreements/Court Orders/HB2058  
(58.77 Acre Unit)

|   | Acres in Unit                          | Percent<br>of Unit | Percent<br>of Escrow |
|---|--|--------------------|----------------------|
| (2.7.1.1) Opal May Sparks Baker Heirs, Devisees,<br>Successors or Assigns               |  |                    |                      |
| (2.7.1.1.1) Joe Edward Sparks Heirs, Devisees,<br>Successors or Assigns                 |  |                    |                      |
| (2.7.1.1.1.1) Valerie Marie Sparks<br>4043 Elkins Branch Rd<br>Grundy, VA 24614         | 0.0007 acres<br>1/20412 of 14.98 acres | 0.0012%            | 0.0032%<br>HB2058    |
| (2.7.1.1.1.2) Tammy Jo Sparks<br>114 Wells Ln<br>Harmony, NC 28634                      | 0.0007 acres<br>1/20412 of 14.98 acres | 0.0012%            | 0.0032%<br>HB2058    |
| (2.7.1.1.2) Heddy Lynn Daniel<br>8054 AL Hwy 117<br>Flat Rock, AL 35966                 | 0.0022 acres<br>1/6804 of 14.98 acres  | 0.0037%            | 0.0097%<br>HB2058    |
| (2.7.1.1.5) Kimberly Belcher<br>8053 AL Hwy 117<br>Flat Rock, AL 35966                  | 0.0022 acres<br>1/6804 of 14.98 acres  | 0.0037%            | 0.0097%<br>HB2058    |
| (2.7.1.1.6) Tammy Michelle Justus<br>861 Whipporwill Lane<br>Marion, VA 24354           | 0.0022 acres<br>1/6804 of 14.98 acres  | 0.0037%            | 0.0097%<br>HB2058    |
| (2.7.1.2) Roberta Jean Collins Teele Campbell Heirs, Devisees,<br>Successors or Assigns |  |                    |                      |
| (2.7.1.2.2) Keith Teele<br>3 Montibello St<br>Woodsville, NH 03785                      | 0.0004 acres<br>1/37422 of 14.98 acres | 0.0007%            | 0.0018%<br>HB2058    |
| (2.7.1.2.3) Kenneth Teele Heirs, Devisees,<br>Successors or Assigns                     |  |                    |                      |
| (2.7.1.2.3.1) Danielle Teele<br>14 Princess Rd<br>Marlborough, MA 01752                 | 0.0004 acres<br>1/37422 of 14.98 acres | 0.0007%            | 0.0018%<br>HB2058    |
| (2.7.1.2.4) Holly Jean Wagner<br>12623 Lake Vista Dr<br>Gibsonton, FL 33534             | 0.0004 acres<br>1/37422 of 14.98 acres | 0.0007%            | 0.0018%<br>HB2058    |
| (2.7.1.2.5) Pamela J. Santella<br>27 Beach St, Apt 2<br>Marlborough, MA 01752           | 0.0004 acres<br>1/37422 of 14.98 acres | 0.0007%            | 0.0018%<br>HB2058    |
| (2.7.1.3) Patricia Miles<br>240 Main St, Apt 106<br>Marlborough, MA 01752               | 0.0024 acres<br>1/6237 of 14.98 acres  | 0.0041%            | 0.0106%<br>HB2058    |
| (2.7.1.4) Jack Russell Collins<br>1230 Garrett Ave<br>Spring Hill, FL 34606             | 0.0024 acres<br>1/6237 of 14.98 acres  | 0.0041%            | 0.0106%<br>HB2058    |
| (2.7.1.5) Danny R. Collins<br>905 Cherrywood Dr<br>Lexington, KY 40515                  | 0.0024 acres<br>1/6237 of 14.98 acres  | 0.0041%            | 0.0106%<br>HB2058    |
| (2.7.1.7) Larry K. Collins Heirs, Devisees,<br>Successors or Assigns                    |  |                    |                      |
| (2.7.1.7.1) Mary Collins<br>6647 Brambleleaf Dr.<br>Spring Hill, FL 34606               | 0.0024 acres<br>1/6237 of 14.98 acres  | 0.0041%            | 0.0106%<br>HB2058    |
| (2.7.1.12) Robert M. Hibbits<br>5602 Deskins Rd<br>Vansant, VA 24656                    | 0.0024 acres<br>1/6237 of 14.98 acres  | 0.0041%            | 0.0106%<br>HB2058    |

Exhibit EE  
Unit AX-99  
Docket #VGOB 04-1116-1358-03  
List of Owners/Claimants with Royalty Split Agreements/Court Orders/HB2058  
(58.77 Acre Unit)

|   | Acres in Unit                          | Percent<br>of Unit | Percent<br>of Escrow |
|---|--|--------------------|----------------------|
| (2.7.2) Roberta Jean Collins Teele Campbell Heirs, Devisees,<br>Successors or Assigns |  |                    |                      |
| (2.7.2.1.2) Keith Teele<br>3 Montibello St<br>Woodsville, NH 03785                    | 0.0008 acres<br>1/18711 of 14.98 acres | 0.0014%            | 0.0035%<br>HB2058    |
| (2.7.2.1.3) Kenneth Teele Heirs, Devisees,<br>Successors or Assigns                   |  |                    |                      |
| (2.7.2.1.3.1) Danielle Teele<br>14 Princess Rd<br>Marlborough, MA 01752               | 0.0008 acres<br>1/18711 of 14.98 acres | 0.0014%            | 0.0035%<br>HB2058    |
| (2.7.2.1.4) Holly Jean Wagner<br>12623 Lake Vista Dr<br>Gibsonton, FL 33534           | 0.0008 acres<br>1/18711 of 14.98 acres | 0.0014%            | 0.0035%<br>HB2058    |
| (2.7.2.1.5) Pamela J. Santella<br>27 Beach St, Apt 2<br>Marlborough, MA 01752         | 0.0008 acres<br>1/18711 of 14.98 acres | 0.0014%            | 0.0035%<br>HB2058    |
| (2.7.3) Patricia Miles<br>240 Main St, Apt 106<br>Marlborough, MA 01752               | 0.0072 acres<br>1/2079 of 14.98 acres  | 0.0123%            | 0.0318%<br>HB2058    |
| (2.7.4) Jack Russell Collins<br>1230 Garrett Ave<br>Spring Hill, FL 34606             | 0.0072 acres<br>1/2079 of 14.98 acres  | 0.0123%            | 0.0318%<br>HB2058    |
| (2.7.5) Danny R. Collins<br>905 Cherrywood Dr<br>Lexington, KY 40515                  | 0.0072 acres<br>1/2079 of 14.98 acres  | 0.0123%            | 0.0318%<br>HB2058    |
| (2.7.7) Larry K. Collins Heirs, Devisees,<br>Successors or Assigns                    |  |                    |                      |
| (2.7.7.1) Mary Collins<br>6647 Brambleleaf Dr.<br>Spring Hill, FL 34606               | 0.0072 acres<br>1/2079 of 14.98 acres  | 0.0123%            | 0.0318%<br>HB2058    |
| (2.7.12) Robert M. Hibbitts<br>5602 Deskins Rd<br>Vansant, VA 24656                   | 0.0072 acres<br>1/2079 of 14.98 acres  | 0.0123%            | 0.0318%<br>HB2058    |
| (2.9) Ava Maurine Hibbitts Akers Heirs, Devisees,<br>Successors or Assigns            |  |                    |                      |
| (2.9.2) Phyllis T. Kiepke<br>7135 Balsam Park Blvd<br>Hazelhurst, WI 54531            | 0.0108 acres<br>1/1386 of 14.98 acres  | 0.0184%            | 0.0477%<br>HB2058    |
| (2.9.5) Playford Cordell Akers Heirs, Devisees,<br>Successors or Assigns              |  |                    |                      |
| (2.9.5.2) Playford C. Akers, Jr<br>332 Windsor Street<br>Marion, OH 43302             | 0.0024 acres<br>1/6237 of 14.98 acres  | 0.0041%            | 0.0106%<br>HB2058    |
| (3) Mary Elizabeth Davis Croye Heirs, Devisees,<br>Successors or Assigns              |  |                    |                      |
| (3.1) Bittle King Croye   | <i>Life Estate extinguished</i>        |                    |                      |
| (3.1.1) Marjorie Lee Croye Bailey Heirs, Devisees,<br>Successors or Assigns           |  |                    |                      |
| (3.1.1.1) Janet Rae Garrett Heirs, Devisees, Successors<br>or Assigns                 |  |                    |                      |

Exhibit EE  
Unit AX-99  
Docket #VGOB 04-1116-1358-03  
List of Owners/Claimants with Royalty Split Agreements/Court Orders/HB2058  
(58.77 Acre Unit)

|  | Acres in Unit                        | Percent of Unit | Percent of Escrow |
|--|--------------------------------------|-----------------|-------------------|
| (3.1.1.1.1) Laura Easley<br>5460 Oakrun Circle<br>Cumming, GA 30040                  | 0.0446 acres<br>1/336 of 14.98 acres | 0.0759%         | 0.1966%<br>HB2058 |
| (3.1.1.1.2) Lisa Friedman<br>5966 Dickinson Trail<br>Liberty Township, OH 45011      | 0.0446 acres<br>1/336 of 14.98 acres | 0.0759%         | 0.1966%<br>HB2058 |
| (3.1.1.1.3) Jennifer Price<br>5377 Trowbridge Drive<br>Dunwoody, GA 30338            | 0.0446 acres<br>1/336 of 14.98 acres | 0.0759%         | 0.1966%<br>HB2058 |
| (3.1.1.2) Mary B. Bell<br>2915 Maple Lane<br>Bluefield, WV 24701                     | 0.1338 acres<br>1/112 of 14.98 acres | 0.2276%         | 0.5898%<br>HB2058 |
| (3.1.2) Geneva Croye Mustard Heirs, Devisees,<br>Successors or Assigns               |                                      |                 |                   |
| (3.1.2.1) Clinton Luther Mustard Heirs, Devisees,<br>Successors or Assigns           |                                      |                 |                   |
| (3.1.2.1.1) Brenda Mustard Noll Heirs, Devisees,<br>Successors or Assigns            |                                      |                 |                   |
| (3.1.2.1.1.1) Barry Alan Noll<br>649 Sandpiper Bay Dr SW<br>Sunset Beach, NC 28468   | 0.0669 acres<br>1/224 of 14.98 acres | 0.1138%         | 0.2949%<br>HB2058 |
| (3.1.2.1.2) Sharon Mustard Katz<br>1530 Gordon Cove<br>Annapolis, MD 21403           | 0.0669 acres<br>1/224 of 14.98 acres | 0.1138%         | 0.2949%<br>HB2058 |
| (3.1.2.1.3) Carol Mustard Lester   | <i>Pre-Deceased 3.1.2.1</i>          |                 |                   |
| (3.1.2.1.3.1) Michael Lester<br>1058 Florist Rd<br>Abingdon, VA 24210                | 0.0669 acres<br>1/224 of 14.98 acres | 0.1138%         | 0.2949%<br>HB2058 |
| (5) Gabriel Stewart Davis Heirs, Devisees,<br>Successors or Assigns                  |                                      |                 |                   |
| (5.1) Florence Alice Stiltner Davis  | <i>Life Estate extinguished</i>      |                 |                   |
| (5.1.1) Nell Davis Swanson Heirs, Devisees,<br>Successors or Assigns                 |                                      |                 |                   |
| (5.1.1.1) Walters Swanson Heirs, Devisees,<br>Successors or Assigns                  |                                      |                 |                   |
| (5.1.1.1.1) John C. Cochrane<br>917 5th St<br>Mukiteo, WA 98275                      | 0.0396 acres<br>1/378 of 14.98 acres | 0.0674%         | 0.1747%<br>HB2058 |
| (5.1.3) Roby Clarence Davis Heirs, Devisees,<br>Successors or Assigns                |                                      |                 |                   |
| (5.1.3.1) Jerline Osborne Davis<br>118 Coronado Road<br>N. Tazewell, VA 24630        | 0.1189 acres<br>1/126 of 14.98 acres | 0.2023%         | 0.5242%<br>HB2058 |
| (5.1.4) Carrie Davis Fields Reece Heirs, Devisees,<br>Successors or Assigns          |                                      |                 |                   |
| (5.1.4.1) General Mack Arthur Fields<br>2075 New House Branch Rd<br>Grundy, VA 24614 | 0.0238 acres<br>1/630 of 14.98 acres | 0.0405%         | 0.1048%<br>HB2058 |
| (5.1.4.2) Carol Victoria Sturgill<br>5352 Pole Bridge Rd<br>Wise, VA 24293           | 0.0238 acres<br>1/630 of 14.98 acres | 0.0405%         | 0.1048%<br>HB2058 |

Exhibit EE  
Unit AX-99  
Docket #VGOB 04-1116-1358-03  
List of Owners/Claimants with Royalty Split Agreements/Court Orders/HB2058  
(58.77 Acre Unit)

|   | Acres in Unit                         | Percent<br>of Unit | Percent<br>of Escrow |
|---|---------------------------------------|--------------------|----------------------|
| (5.1.4.3) Charles Dewey Fields<br>8753 Hurley Rd<br>Hurley, VA 24620              | 0.0238 acres<br>1/630 of 14.98 acres  | 0.0405%            | 0.1048%<br>HB2058    |
| (5.1.5) Clyde Davis Heirs, Devisees,<br>Successors or Assigns                     |                                       |                    |                      |
| (5.1.5.1) Avie D. Davis Heirs, Devisees,<br>Successors or Assigns                 |                                       |                    |                      |
| (5.1.5.1.2) Clyde Davis, Jr<br>125 Rocky Branch Rd<br>Jeffersonville, KY 40337    | 0.0040 acres<br>1/3780 of 14.98 acres | 0.0067%            | 0.0175%<br>HB2058    |
| (5.1.5.1.4) David J. Davis<br>120 Four Winds Estates<br>Mt Sterling, KY 40353     | 0.0040 acres<br>1/3780 of 14.98 acres | 0.0067%            | 0.0175%<br>HB2058    |
| (5.1.5.1.5) Earnest Dean Davis<br>20 Becraft Road<br>Means, KY 40346              | 0.0040 acres<br>1/3780 of 14.98 acres | 0.0067%            | 0.0175%<br>HB2058    |
| (5.1.5.1.6) Subbie W Wilder<br>87 Wilder Ln<br>Owingsville, KY 40360              | 0.0040 acres<br>1/3780 of 14.98 acres | 0.0067%            | 0.0175%<br>HB2058    |
| (5.1.5.1.7) Marsha A. Davis<br>1025 Calk Lake Road<br>Jeffersonville, KY 40337    | 0.0040 acres<br>1/3780 of 14.98 acres | 0.0067%            | 0.0175%<br>HB2058    |
| (5.1.5.1.8) Gabriel S. Davis<br>255 Rocky Branch Rd<br>Jeffersonville, KY 40337   | 0.0040 acres<br>1/3780 of 14.98 acres | 0.0067%            | 0.0175%<br>HB2058    |
| (5.1.5.1.9) William C. Davis<br>PO Box 406<br>Frenchburg, KY 40322                | 0.0040 acres<br>1/3780 of 14.98 acres | 0.0067%            | 0.0175%<br>HB2058    |
| (5.1.5.1.10) Daniel L. Davis<br>3109 S. Hwy 211<br>Salt Lick, KY 40371            | 0.0040 acres<br>1/3780 of 14.98 acres | 0.0067%            | 0.0175%<br>HB2058    |
| (5.1.5.2) Patricia Lynn Davis Skaggs Heirs, Devisees,<br>Successors or Assigns    |                                       |                    |                      |
| (5.1.5.2.1) Gerald D. Skaggs<br>6652 Camargo Levee Rd<br>Jeffersonville, KY 40337 | 0.0079 acres<br>1/1890 of 14.98 acres | 0.0135%            | 0.0349%<br>HB2058    |
| (5.1.5.3) Clyde Davis, Jr<br>125 Rocky Branch Rd<br>Jeffersonville, KY 40337      | 0.0079 acres<br>1/1890 of 14.98 acres | 0.0135%            | 0.0349%<br>HB2058    |
| (5.1.5.5) David J. Davis<br>120 Four Winds Estates<br>Mt Sterling, KY 40353       | 0.0079 acres<br>1/1890 of 14.98 acres | 0.0135%            | 0.0349%<br>HB2058    |
| (5.1.5.6) Earnest Dean Davis<br>20 Becraft Road<br>Means, KY 40346                | 0.0079 acres<br>1/1890 of 14.98 acres | 0.0135%            | 0.0349%<br>HB2058    |
| (5.1.5.7) Subbie W Wilder<br>87 Wilder Ln<br>Owingsville, KY 40360                | 0.0079 acres<br>1/1890 of 14.98 acres | 0.0135%            | 0.0349%<br>HB2058    |
| (5.1.5.8) Marsha A. Davis<br>1025 Calk Lake Road<br>Jeffersonville, KY 40337      | 0.0079 acres<br>1/1890 of 14.98 acres | 0.0135%            | 0.0349%<br>HB2058    |

Exhibit EE  
Unit AX-99  
Docket #VGOB 04-1116-1358-03  
List of Owners/Claimants with Royalty Split Agreements/Court Orders/HB2058  
(58.77 Acre Unit)

|  | Acres in Unit                         | Percent of Unit | Percent of Escrow |
|--|---------------------------------------|-----------------|-------------------|
| (5.1.5.9) Gabriel S. Davis<br>255 Rocky Branch Rd<br>Jeffersonville, KY 40337    | 0.0079 acres<br>1/1890 of 14.98 acres | 0.0135%         | 0.0349%<br>HB2058 |
| (5.1.5.10) William C. Davis<br>PO Box 406<br>Frenchburg, KY 40322                | 0.0079 acres<br>1/1890 of 14.98 acres | 0.0135%         | 0.0349%<br>HB2058 |
| (5.1.5.11) Daniel L. Davis<br>3109 S. Hwy 211<br>Salt Lick, KY 40371             | 0.0079 acres<br>1/1890 of 14.98 acres | 0.0135%         | 0.0349%<br>HB2058 |
| (5.1.6) Mary Louise Davis York Heirs, Devisees,<br>Successors or Assigns         |                                       |                 |                   |
| (5.1.6.1) Clarence Edward "Buddy" York Heirs, Devisees,<br>Successors or Assigns |                                       |                 |                   |
| (5.1.6.1.1) Wynell Chance Brantley<br>115 River Rd<br>Tenille, GA 31089          | 0.0050 acres<br>1/3024 of 14.98 acres | 0.0084%         | 0.0218%<br>HB2058 |
| (5.1.6.1.3) Toby York<br>10004 GA Hwy 231<br>Harrison, GA 31035                  | 0.0050 acres<br>1/3024 of 14.98 acres | 0.0084%         | 0.0218%<br>HB2058 |
| (5.1.6.2) Wynell Chance Brantley<br>115 River Rd<br>Tenille, GA 31089            | 0.0198 acres<br>1/756 of 14.98 acres  | 0.0337%         | 0.0874%<br>HB2058 |
| (5.1.6.4) Toby York<br>10004 GA Hwy 231<br>Harrison, GA 31035                    | 0.0198 acres<br>1/756 of 14.98 acres  | 0.0337%         | 0.0874%<br>HB2058 |
| (5.1.7) Floyd Holland Davis Heirs, Devisees,<br>Successors or Assigns            |                                       |                 |                   |
| (5.1.7.1) Billie Davis Kuhn<br>310 Ave A<br>Melbourne Beach, FL 32951            | 0.1189 acres<br>1/126 of 14.98 acres  | 0.2023%         | 0.5242%<br>HB2058 |
| (5.1.8) Margie Shortridge<br>PO Box 2398<br>Lebanon, TN 37088                    | 0.1189 acres<br>1/126 of 14.98 acres  | 0.2023%         | 0.5242%<br>HB2058 |
| (5.1.9) Ellis Stuart Davis Heirs, Devisees,<br>Successors or Assigns             |                                       |                 |                   |
| (5.1.9.1) John S. Davis<br>3851 NW 121st Ave<br>Sunrise, FL 33323                | 0.1189 acres<br>1/126 of 14.98 acres  | 0.2023%         | 0.5242%<br>HB2058 |
| (6) George Alexander "Doll" Davis Heirs, Devisees,<br>Successors or Assigns      |                                       |                 |                   |
| (6.1) Martha Ellen Stacy Davis Vandyke   | <i>Life Estate extinguished</i>       |                 |                   |
| (6.1.1) Hazel Gertrude Davis Duncan Heirs, Devisees,<br>Successors or Assigns    |                                       |                 |                   |
| (6.1.1.1) Mary Struzenberg<br>2655 South Bayshore Dr, Apt 408<br>Miami, FL 33133 | 0.0713 acres<br>1/210 of 14.98 acres  | 0.1214%         | 0.3145%<br>HB2058 |
| (6.1.1.3) Pam Duncan<br>114 Witcher Street<br>Erwin, TN 37650                    | 0.0713 acres<br>1/210 of 14.98 acres  | 0.1214%         | 0.3145%<br>HB2058 |
| (6.1.1.4) Enoch Alan Duncan  | <i>Pre-Deceased 6.1.1</i>             |                 |                   |

Exhibit EE  
Unit AX-99  
Docket #VGOB 04-1116-1358-03  
List of Owners/Claimants with Royalty Split Agreements/Court Orders/HB2058  
(58.77 Acre Unit)

|  | Acres in Unit                        | Percent<br>of Unit | Percent<br>of Escrow |
|--|--------------------------------------|--------------------|----------------------|
| (6.1.1.4.1) Grace Duncan<br>1608 Hotiye Ave<br>Sebring, FL 33870                     | 0.0713 acres<br>1/210 of 14.98 acres | 0.1214%            | 0.3145%<br>HB2058    |
| (6.1.1.5) Darlene Denise Deaner<br>PO Box 222<br>Center Hill, FL 33514               | 0.0713 acres<br>1/210 of 14.98 acres | 0.1214%            | 0.3145%<br>HB2058    |
| (6.1.2) Geneva Mae Davis Aesque Heirs, Devisees,<br>Successors or Assigns            |                                      |                    |                      |
| (6.1.2.1) Wanda Littrell<br>932 Larry Neil Way, Apt 1<br>Kingsport, TN 37660         | 0.0892 acres<br>1/168 of 14.98 acres | 0.1517%            | 0.3932%<br>HB2058    |
| (6.1.2.2) Deborah Stewart<br>2976 Ashley St<br>Kingsport, TN 37660                   | 0.0892 acres<br>1/168 of 14.98 acres | 0.1517%            | 0.3932%<br>HB2058    |
| (6.1.2.3) Sharon Powers<br>311 Western Hgts Drive<br>Rogersville, TN 37857           | 0.0892 acres<br>1/168 of 14.98 acres | 0.1517%            | 0.3932%<br>HB2058    |
| (6.1.2.4) James Allen Aesque<br>PO Box 247<br>Grundy, VA 24614                       | 0.0892 acres<br>1/168 of 14.98 acres | 0.1517%            | 0.3932%<br>HB2058    |
| (6.1.3) Beulah June Davis Shephard Heirs, Devisees,<br>Successors or Assigns         |                                      |                    |                      |
| (6.1.3.1) Kenneth "Jimmy" Carper Shepherd Heirs, Devisees,<br>Successors or Assigns  |                                      |                    |                      |
| (6.1.3.1.1) Kennith David Shepherd<br>1505 Norway St<br>Bristol, VA 24201            | 0.3567 acres<br>1/42 of 14.98 acres  | 0.6069%            | 1.5727%<br>HB2058    |
| (7) James Bert Davis Heirs, Devisees,<br>Successors or Assigns                       |                                      |                    |                      |
| (7.1) Leatha Mae Perkins Davis Heirs, Devisees,<br>Successors or Assigns             |                                      |                    |                      |
| (7.1.1) Virginia Marie Davis Tiller Siders Heirs, Devisees,<br>Successors or Assigns |                                      |                    |                      |
| (7.1.1.1) Walters Lee Siders<br>17370 NE 243rd Place Rd<br>Ft McCoy, FL 32134        | 0.0713 acres<br>1/210 of 14.98 acres | 0.1214%            | 0.3145%<br>HB2058    |
| (7.1.1.2) Walter Leon Siders   | <i>Pre-Deceased 7.1.1</i>            |                    |                      |
| (7.1.1.2.1) Lorraine Lee Wyatt<br>PO Box 63<br>St Marks, FL 32355                    | 0.0178 acres<br>1/840 of 14.98 acres | 0.0303%            | 0.0786%<br>HB2058    |
| (7.1.1.2.2) Loretta Lynn Sellers<br>PO Box 223<br>St Marks, FL 32355                 | 0.0178 acres<br>1/840 of 14.98 acres | 0.0303%            | 0.0786%<br>HB2058    |
| (7.1.1.3) Judy Carol Baughman<br>9911 Carr Rd<br>Riverview, FL 33569                 | 0.0357 acres<br>1/420 of 14.98 acres | 0.0607%            | 0.1573%<br>HB2058    |
| (7.1.1.4) David Eugene Siders Heirs, Devisees,<br>Successors or Assigns              |                                      |                    |                      |
| (7.1.1.4.1) Walter Lee Siders<br>17370 NE 243rd Place Rd<br>Ft McCoy, FL 32134       | 0.0357 acres<br>1/420 of 14.98 acres | 0.0607%            | 0.1573%<br>HB2058    |

Exhibit EE  
Unit AX-99  
Docket #VGOB 04-1116-1358-03  
List of Owners/Claimants with Royalty Split Agreements/Court Orders/HB2058  
(58.77 Acre Unit)

|  | Acres in Unit                         | Percent<br>of Unit | Percent<br>of Escrow |
|--|---------------------------------------|--------------------|----------------------|
| (7.1.2) Leona Davis Keen Heirs, Devisees,<br>Successors or Assigns               |                                       |                    |                      |
| (7.1.2.1) James William Keen Heirs, Devisees,<br>Successors or Assigns           |                                       |                    |                      |
| (7.1.2.1.1) Ira Clarence Keen<br>PO Box 56<br>Maxie, VA 24628                    | 0.0165 acres<br>1/910 of 14.98 acres  | 0.0280%            | 0.0726%<br>HB2058    |
| (7.1.2.1.2) Linda Sue Christian<br>PO Box 62<br>Wolford, VA 24658                | 0.0165 acres<br>1/910 of 14.98 acres  | 0.0280%            | 0.0726%<br>HB2058    |
| (7.1.2.1.4) Bobby Edmond Keen<br>1156 John Clifton Rd<br>Raven, VA 24639         | 0.0165 acres<br>1/910 of 14.98 acres  | 0.0280%            | 0.0726%<br>HB2058    |
| (7.1.2.1.5) Brenda Gail Church<br>1025 Turnip Dr<br>Vansant, VA 24656            | 0.0165 acres<br>1/910 of 14.98 acres  | 0.0280%            | 0.0726%<br>HB2058    |
| (7.1.2.1.6) Glenna Gay Keen Stevens<br>1236 Raysal Hollow Rd<br>Raysal, WV 24879 | 0.0165 acres<br>1/910 of 14.98 acres  | 0.0280%            | 0.0726%<br>HB2058    |
| (7.1.2.1.7) Lillian Joyce Hurley<br>PO Box 162<br>Maxie, VA 24628                | 0.0165 acres<br>1/910 of 14.98 acres  | 0.0280%            | 0.0726%<br>HB2058    |
| (7.1.2.1.8) Marjorie Fisher Stiltner<br>PO Box 625<br>Bland, VA 24315            | 0.0165 acres<br>1/910 of 14.98 acres  | 0.0280%            | 0.0726%<br>HB2058    |
| (7.1.2.1.10) Darrell C Keen<br>1089 Old Columbia Rd<br>Chapel Hill, TN 37034     | 0.0165 acres<br>1/910 of 14.98 acres  | 0.0280%            | 0.0726%<br>HB2058    |
| (7.1.2.1.12) Connie Looney<br>2756 Slate Creek Rd<br>Grundy, VA 24614            | 0.0165 acres<br>1/910 of 14.98 acres  | 0.0280%            | 0.0726%<br>HB2058    |
| (7.1.2.1.13) Timothy Keen<br>1089 Old Columbia Rd<br>Chapel Hill, TN 37034       | 0.0165 acres<br>1/910 of 14.98 acres  | 0.0280%            | 0.0726%<br>HB2058    |
| (7.1.3) Virginia Davis Keen Heirs, Devisees,<br>Successors or Assigns            |                                       |                    |                      |
| (7.1.3.1) Jerline Hendrix<br>2826 Henry Gower Road<br>Pleasant View, TN 37146    | 0.0428 acres<br>1/350 of 14.98 acres  | 0.0728%            | 0.1887%<br>HB2058    |
| (7.1.3.2) Jerry E. Keen<br>7411 Coldwater Rd<br>Fairview, TN 37062               | 0.0428 acres<br>1/350 of 14.98 acres  | 0.0728%            | 0.1887%<br>HB2058    |
| (7.1.3.4) Dewey Ray Keen<br>842 Page Street<br>Bristol, VA 24201                 | 0.0428 acres<br>1/350 of 14.98 acres  | 0.0728%            | 0.1887%<br>HB2058    |
| (7.1.3.5) Earl Roger Keen Heirs, Devisees,<br>Successors or Assigns              |                                       |                    |                      |
| (7.1.3.5.1) Jerline Hendrix<br>2826 Henry Gower Road<br>Pleasant View, TN 37146  | 0.0107 acres<br>1/1400 of 14.98 acres | 0.0182%            | 0.0472%<br>HB2058    |
| (7.1.3.5.2) Jerry E. Keen<br>7411 Coldwater Rd<br>Fairview, TN 37062             | 0.0107 acres<br>1/1400 of 14.98 acres | 0.0182%            | 0.0472%<br>HB2058    |

Exhibit EE  
Unit AX-99  
Docket #VGOB 04-1116-1358-03  
List of Owners/Claimants with Royalty Split Agreements/Court Orders/HB2058  
(58.77 Acre Unit)

|  | Acres in Unit                         | Percent<br>of Unit | Percent<br>of Escrow |
|--|---------------------------------------|--------------------|----------------------|
| (7.1.3.5.4) Dewey Ray Keen<br>842 Page Street<br>Bristol, VA 24201                           | 0.0107 acres<br>1/1400 of 14.98 acres | 0.0182%            | 0.0472%<br>HB2058    |
| (7.1.5) Lawrence Davis<br>7601 Van Fleet Rd<br>Polk City, FL 33868                           | 0.2140 acres<br>1/70 of 14.98 acres   | 0.3641%            | 0.9436%<br>HB2058    |
| <b>(8) Elexious "Leckie" Martha Davis Wellman Heirs, Devisees,<br/>Successors or Assigns</b> |                                       |                    |                      |
| (8.1) Charley Wellman Heirs, Devisees,<br>Successors or Assigns                              |                                       |                    |                      |
| (8.1.1) Luther Wellman Heirs, Devisees,<br>Successors or Assigns                             |                                       |                    |                      |
| (8.1.1.1) Elta Duty Heirs, Devisees,<br>Successors or Assigns                                |                                       |                    |                      |
| (8.1.1.1.2) Donna Ledford<br>32311 Grandview Ave<br>Westland, MI 48186                       | 0.0134 acres<br>1/1120 of 14.98 acres | 0.0228%            | 0.0590%<br>HB2058    |
| (8.1.1.1.3) Roberta Green<br>627 Lovell Dr<br>Mt Juliet, TN 37122                            | 0.0134 acres<br>1/1120 of 14.98 acres | 0.0228%            | 0.0590%<br>HB2058    |
| (8.1.1.1.4) Ollie Dudley<br>2937 Princeville Dr<br>Pickerington, OH 43147                    | 0.0134 acres<br>1/1120 of 14.98 acres | 0.0228%            | 0.0590%<br>HB2058    |
| (8.1.1.2) Ray Wellman Heirs, Devisees, Successors<br>or Assigns                              |                                       |                    |                      |
| (8.1.1.2.1) Melissa J. Wellman<br>11455 Elder Lane<br>Lithopolis, OH 43136                   | 0.0535 acres<br>1/280 of 14.98 acres  | 0.0910%            | 0.2359%<br>HB2058    |
| (8.1.1.3) Ruby Greer<br>PO Box 707<br>Bassett, VA 24055                                      | 0.0535 acres<br>1/280 of 14.98 acres  | 0.0910%            | 0.2359%<br>HB2058    |
| (8.1.1.4) Luther L. Wellman<br>151 Elk Creek<br>Delbarton, WV 25670                          | 0.0535 acres<br>1/280 of 14.98 acres  | 0.0910%            | 0.2359%<br>HB2058    |
| (8.1.1.5) Joy Cloney<br>78 Five Mile Creek<br>Delbarton, WV 25670                            | 0.0535 acres<br>1/280 of 14.98 acres  | 0.0910%            | 0.2359%<br>HB2058    |
| (8.1.2) Barnes Wellman Heirs, Devisees,<br>Successors or Assigns                             |                                       |                    |                      |
| (8.1.2.1) Charley Wellman Heirs, Devisees,<br>Successors or Assigns                          |                                       |                    |                      |
| (8.1.2.1.1) Luther Wellman Heirs, Devisees,<br>Successors or Assigns                         |                                       |                    |                      |
| (8.1.2.1.1.1) Elta Duty Heirs, Devisees,<br>Successors or Assigns                            |                                       |                    |                      |
| (8.1.2.1.1.1.2) Donna Ledford<br>32311 Grandview Ave<br>Westland, MI 48186                   | 0.0045 acres<br>1/3360 of 14.98 acres | 0.0076%            | 0.0197%<br>HB2058    |
| (8.1.2.1.1.1.3) Roberta Green<br>627 Lovell Dr<br>Mt Juliet, TN 37122                        | 0.0045 acres<br>1/3360 of 14.98 acres | 0.0076%            | 0.0197%<br>HB2058    |

Exhibit EE  
Unit AX-99  
Docket #VGOB 04-1116-1358-03  
List of Owners/Claimants with Royalty Split Agreements/Court Orders/HB2058  
(58.77 Acre Unit)

|  | Acres in Unit                         | Percent<br>of Unit | Percent<br>of Escrow |
|--|---------------------------------------|--------------------|----------------------|
| (8.1.2.1.1.1.4) Ollie Dudley<br>2937 Princeville Dr<br>Pickerington, OH 43147  | 0.0045 acres<br>1/3360 of 14.98 acres | 0.0076%            | 0.0197%<br>HB2058    |
| (8.1.2.1.1.2) Ray Wellman Heirs, Devisees, Successors<br>or Assigns            |                                       |                    |                      |
| (8.1.2.1.1.2.1) Melissa J. Wellman<br>11455 Elder Lane<br>Lithopolis, OH 43136 | 0.0178 acres<br>1/840 of 14.98 acres  | 0.0303%            | 0.0786%<br>HB2058    |
| (8.1.2.1.1.3) Ruby Greer<br>PO Box 707<br>Bassett, VA 24055                    | 0.0178 acres<br>1/840 of 14.98 acres  | 0.0303%            | 0.0786%<br>HB2058    |
| (8.1.2.1.1.4) Luther L. Wellman<br>151 Elk Creek<br>Delbarton, WV 25670        | 0.0178 acres<br>1/840 of 14.98 acres  | 0.0303%            | 0.0786%<br>HB2058    |
| (8.1.2.1.1.5) Joy Cloney<br>78 Five Mile Creek<br>Delbarton, WV 25670          | 0.0178 acres<br>1/840 of 14.98 acres  | 0.0303%            | 0.0786%<br>HB2058    |
| (8.1.2.1.2) Oliver Wellman Heirs, Devisees,<br>Successors or Assigns           |                                       |                    |                      |
| (8.1.2.1.2.1) Estella Wellman Heirs, Devisees,<br>Successors or Assigns        |                                       |                    |                      |
| (8.1.2.1.2.1.1) Chester Wellman<br>918 E Maple Ave<br>Adrian, MI 49221         | 0.0892 acres<br>1/168 of 14.98 acres  | 0.1517%            | 0.3932%<br>HB2058    |
| (8.1.3) Oliver Wellman Heirs, Devisees,<br>Successors or Assigns               |                                       |                    |                      |
| (8.1.3.1) Estella Wellman Heirs, Devisees,<br>Successors or Assigns            |                                       |                    |                      |
| (8.1.3.1.1) Chester Wellman<br>918 E Maple Ave<br>Adrian, MI 49221             | 0.2675 acres<br>1/56 of 14.98 acres   | 0.4552%            | 1.1795%<br>HB2058    |
| <b>(9)</b> Ora May Davis Sturgeon Heirs, Devisees,<br>Successors or Assigns    |                                       |                    |                      |
| (9.1) Linkous Davis Heirs, Devisees,<br>Successors or Assigns                  |                                       |                    |                      |
| (9.1.3) Bobby Darrell Davis Heirs, Devisees,<br>Successors or Assigns          |                                       |                    |                      |
| (9.1.3.1) Sheila Davis Carty<br>208 Paul Stanley Rd<br>Coeburn, VA 24230       | 0.0357 acres<br>1/420 of 14.98 acres  | 0.0607%            | 0.1573%<br>HB2058    |
| (9.3) Frank Don Sturgeon Heirs, Devisees,<br>Successors or Assigns             |                                       |                    |                      |
| (9.3.1) Debbie Sue Sturgeon<br>1112 Clover Hill Rd<br>Raven, VA 24639          | 0.1070 acres<br>1/140 of 14.98 acres  | 0.1821%            | 0.4718%<br>HB2058    |
| (9.3.2) Jeffery Gordon Sturgeon<br>1602 Farmer Street<br>Richlands, VA 24641   | 0.1070 acres<br>1/140 of 14.98 acres  | 0.1821%            | 0.4718%<br>HB2058    |
| (9.4) Ethel May Sturgeon Lester<br>PO Box 432<br>Big Rock, VA 24603            | 0.2140 acres<br>1/70 of 14.98 acres   | 0.3641%            | 0.9436%<br>HB2058    |

Exhibit EE  
Unit AX-99  
Docket #VGOB 04-1116-1358-03  
List of Owners/Claimants with Royalty Split Agreements/Court Orders/HB2058  
(58.77 Acre Unit)

|   | Acres in Unit                         | Percent<br>of Unit | Percent<br>of Escrow |
|---|---------------------------------------|--------------------|----------------------|
| (9.5) Arnold Sturgeon<br>PO Box 432<br>Big Rock, VA 24603                         | 0.2140 acres<br>1/70 of 14.98 acres   | 0.3641%            | 0.9436%<br>HB2058    |
| <b>(10) Bessie Davis Huzelevich Heirs, Devisees,<br/>Successors or Assigns</b>    |                                       |                    |                      |
| (10.6) Eula Mae Vencill Stiltner Heirs, Devisees,<br>Successors or Assigns        |                                       |                    |                      |
| (10.6.1) Wanda Stiltner<br>PO Box 92<br>Maxie, VA 24628                           | 0.0204 acres<br>1/735 of 14.98 acres  | 0.0347%            | 0.0899%<br>HB2058    |
| (10.6.2) Patricia Blackburn Heirs, Devisees,<br>Successors or Assigns             |                                       |                    |                      |
| (10.6.2.1) Crystal Blackburn<br>PO Box 574<br>Grundy, VA 24614                    | 0.0102 acres<br>1/1470 of 14.98 acres | 0.0173%            | 0.0449%<br>HB2058    |
| (10.6.3) Tammy Blackburn<br>1398 Convict Hollow Rd<br>Grundy, VA 24614            | 0.0204 acres<br>1/735 of 14.98 acres  | 0.0347%            | 0.0899%<br>HB2058    |
| (10.6.4) Sherry Hardin<br>PO Box 1611<br>Grundy, VA 24614                         | 0.0204 acres<br>1/735 of 14.98 acres  | 0.0347%            | 0.0899%<br>HB2058    |
| (10.6.5) Glenda C. Brown<br>79 Bell Ave<br>Rossville, GA 30741                    | 0.0204 acres<br>1/735 of 14.98 acres  | 0.0347%            | 0.0899%<br>HB2058    |
| (10.6.6) Larry E. Stiltner<br>1005 Anchor Rd<br>Grundy, VA 24614                  | 0.0204 acres<br>1/735 of 14.98 acres  | 0.0347%            | 0.0899%<br>HB2058    |
| (10.6.7) Terry W. Stiltner Heirs, Devisees, Successors,<br>or Assigns             |                                       |                    |                      |
| (10.6.7.1) Sharlene Stiltner<br>1519 Maxie Circle<br>Grundy, VA 24614             | 0.0204 acres<br>1/735 of 14.98 acres  | 0.0347%            | 0.0899%<br>HB2058    |
| <b>(11) Ethel Davis Sturgeon Heirs, Devisees,<br/>Successors or Assigns</b>       |                                       |                    |                      |
| (11.4) Roosevelt Lawrence Sturgeon Heirs, Devisees,<br>Successors or Assigns      |                                       |                    |                      |
| (11.4.1) Charles Edward Sturgeon<br>PO Box 1857<br>Gibsonton, FL 33534            | 0.0446 acres<br>1/336 of 14.98 acres  | 0.0759%            | 0.1966%<br>HB2058    |
| (11.4.2) Elizabeth Ann Sturgeon<br>PO Box 1857<br>Gibsonton, FL 33534             | 0.0446 acres<br>1/336 of 14.98 acres  | 0.0759%            | 0.1966%<br>HB2058    |
| (11.4.3) Ronald Lawrence Sturgeon<br>12005 Glen Hill Drive<br>Riverview, FL 33569 | 0.0446 acres<br>1/336 of 14.98 acres  | 0.0759%            | 0.1966%<br>HB2058    |
| (11.5) Lewis Vivian Sturgeon  | <i>Pre-Deceased 11</i>                |                    |                      |
| (11.5.1) Guy Mitchell Sturgeon  | <i>Pre-Deceased 11</i>                |                    |                      |
| (11.5.1.1) Rita Noreen Sturgeon<br>2304 E Glen Oaks Dr<br>Wichita, KS 67216       | 0.0594 acres<br>1/252 of 14.98 acres  | 0.1011%            | 0.2621%<br>HB2058    |

Exhibit EE  
Unit AX-99  
Docket #VGOB 04-1116-1358-03  
List of Owners/Claimants with Royalty Split Agreements/Court Orders/HB2058  
(58.77 Acre Unit)

|  | Acres in Unit                        | Percent of Unit | Percent of Escrow                     |
|--|--------------------------------------|-----------------|---------------------------------------|
| (11.5.1.3) Parris Marlow Sturgeon<br>1779 E. George Ave<br>Hazel Park, MI 48030    | 0.0594 acres<br>1/252 of 14.98 acres | 0.1011%         | 0.2621%<br>HB2058                     |
| <b>(12) Dora Davis Adkins Heirs, Devisees, Successors or Assigns</b>               |                                      |                 |                                       |
| (12.2) Betty Sue Buchanan Heirs, Devisees, Successors or Assigns                   |                                      |                 |                                       |
| (12.2.1) Alexandra Sigmon<br>309 Fox Private Dr Lot 9<br>Bluff City, TN 37618      | 0.0713 acres<br>1/210 of 14.98 acres | 0.1214%         | 0.3145%<br>HB2058                     |
| (12.3) Dorothy Jean Looney<br>2263 Watkins St<br>Grundy, VA 24614                  | 0.2140 acres<br>1/70 of 14.98 acres  | 0.3641%         | 0.4718%<br>Royalty Division Agreement |
| <b>(13) John Paul Davis Heirs, Devisees, Successors or Assigns</b>                 |                                      |                 |                                       |
| (13.2) Pauline Stiltner Heirs, Devisees, Successors or Assigns                     |                                      |                 |                                       |
| (13.2.1) Paula Ohlinger<br>4227 Johnson Ridge Rd<br>Stockport, OH 43787            | 0.1189 acres<br>1/126 of 14.98 acres | 0.2023%         | 0.5242%<br>HB2058                     |
| (13.2.2) Melissa Shortridge<br>PO Box 4<br>Rowe, VA 24646                          | 0.1189 acres<br>1/126 of 14.98 acres | 0.2023%         | 0.5242%<br>HB2058                     |
| (13.2.3) Archie Denver Stiltner<br>1622 Coons Branch Rd<br>Grundy, VA 24614        | 0.1189 acres<br>1/126 of 14.98 acres | 0.2023%         | 0.5242%<br>HB2058                     |
| <b>(14) Mike Davis Heirs, Devisees, Successors or Assigns</b>                      |                                      |                 |                                       |
| (14.1) Dorothy Ann Fields Davis Sheets Heirs, Devisees, Successors or Assigns      |                                      |                 |                                       |
| (14.1.1) Wiley Eugene Sheets Heirs, Devisees, Successors or Assigns                |                                      |                 |                                       |
| (14.1.1.2) Tony Davis Heirs, Devisees, Successors, or Assign                       |                                      |                 |                                       |
| (14.1.1.2.1) Fredia Irene Davis<br>224 Fairfax Avenue Apt 2<br>Richlands, VA 24641 | 0.1189 acres<br>1/126 of 14.98 acres | 0.2023%         | 0.5242%<br>HB2058                     |
| (14.1.1.3) Sandra Tackett<br>761 Rambler Court<br>Myrtle Beach, SC 29588           | 0.1189 acres<br>1/126 of 14.98 acres | 0.2023%         | 0.5242%<br>HB2058                     |
| (14.1.3) Tony Davis Heirs, Devisees, Successors, or Assigns                        |                                      |                 |                                       |
| (14.1.3.1) Fredia Irene Davis<br>224 Fairfax Avenue Apt 2<br>Richlands, VA 24641   | 0.2378 acres<br>1/63 of 14.98 acres  | 0.4046%         | 1.0485%<br>HB2058                     |
| (14.1.4) Sandra Tackett<br>761 Rambler Court<br>Myrtle Beach, SC 29588             | 0.2378 acres<br>1/63 of 14.98 acres  | 0.4046%         | 1.0485%<br>HB2058                     |
|  | <b>Acres</b>                         | <b>7.29052</b>  |                                       |
|  | <b>Percent</b>                       | <b>12.4052%</b> |                                       |

Exhibit EE  
Unit AX-99  
Docket #VGOB 04-1116-1358-03  
List of Owners/Claimants with Royalty Split Agreements/Court Orders/HB2058  
(58.77 Acre Unit)

|   | Acres in Unit                    | Percent of Unit | Percent of Escrow |
|---|----------------------------------|-----------------|-------------------|
| <b><u>Tract #1C - 1.31 acres</u></b>  |                                  |                 |                   |
| <b><u>COAL OWNERSHIP</u></b>  |                                  |                 |                   |
| (1) H-W Financial, LLC, Tr.3<br>P.O. Box 11000<br>Danville, VA 24543                          | 1.31 acres                       | 2.2290%         | <i>n/a</i>        |
| <b><u>OIL &amp; GAS OWNERSHIP</u></b>   |                                  |                 |                   |
| (1) Richard S. McGlothlin, et al.   | 1.31 acres                       | 2.2290%         |                   |
| (a) Richard S. McGlothlin<br>141456 Heather Dr<br>Bristol, VA 24202                           | 0.66 acres<br>1/2 of 1.31 acres  | 1.1145%         | <i>n/a</i>        |
| (b) Phillip A. McGlothlin<br>145 Hillside Dr<br>Lebanon, VA 24266                             | 0.66 acres<br>1/2 of 1.31 acres  | 1.1145%         | <i>n/a</i>        |
|   | <b>Acres</b>                     | <b>Percent</b>  |                   |
|   |                                  | <b>1.31</b>     |                   |
|   |                                  | <b>2.2290%</b>  |                   |
| <b><u>Tract #1E - 1.80 acres</u></b>  |                                  |                 |                   |
| <b><u>COAL OWNERSHIP</u></b>  |                                  |                 |                   |
| (1) H-W Financial, LLC, Tr.3<br>P.O. Box 11000<br>Danville, VA 24543                          | 1.80 acres                       | 3.0628%         | <i>n/a</i>        |
| <b><u>OIL &amp; GAS OWNERSHIP</u></b>   |                                  |                 |                   |
| (1) R.W. Helton Heirs, Deviseses,<br>Successors or Assigns ( <i>B. Bernice Durst, et al</i> ) | 1.80 acres                       | 3.0628%         |                   |
| (a) Ollie Ellen Gross Heirs, Deviseses, Successors or Assigns                                 |                                  |                 |                   |
| (a.1) Judie D. Miller Heirs, Deviseses, Successors or Assigns                                 |                                  |                 |                   |
| (a.1.1) Teresa Trout<br>1137 Greenwood Road<br>Zanesville, OH 43701                           | 0.12 acres<br>1/15 of 1.80 acres | 0.2042%         | <i>n/a</i>        |
| (a.1.2) Tracie S. Davis Hindel<br>16125 State Rt. 60<br>Dresden, OH 43821                     | 0.12 acres<br>1/15 of 1.80 acres | 0.2042%         | <i>n/a</i>        |
| (a.1.3) Chad Miller<br>3385 Moxahala Park Rd<br>Zanesville, OH 43701                          | 0.12 acres<br>1/15 of 1.80 acres | 0.2042%         | <i>n/a</i>        |
| (a.2) B. Bernice Durst<br>2301 Potts Lane<br>Zanesville, OH 43701                             | 0.36 acres<br>1/5 of 1.80 acres  | 0.6126%         | <i>n/a</i>        |
| (a.3) Connie E. McGilton Heirs, Deviseses, Successors or Assigns                              |                                  |                 |                   |
| (a.3.1) Robert McGilton<br>1020 Clay St, Apt 16<br>Zanesville, OH 43701                       | 0.12 acres<br>1/15 of 1.80 acres | 0.2042%         | <i>n/a</i>        |
| (a.3.2) Michael Harrier<br>1334 Coppermill Rd<br>Zanesville, OH 43701                         | 0.08 acres<br>2/45 of 1.80 acres | 0.1361%         | <i>n/a</i>        |
| (a.3.3) Brande Harrier<br>1718 Potts Ln<br>Zanesville, OH 43701                               | 0.08 acres<br>2/45 of 1.80 acres | 0.1361%         | <i>n/a</i>        |

Exhibit EE  
Unit AX-99  
Docket #VGOB 04-1116-1358-03  
List of Owners/Claimants with Royalty Split Agreements/Court Orders/HB2058  
(58.77 Acre Unit)

|  | Acres in Unit                    | Percent of Unit | Percent of Escrow |
|--|----------------------------------|-----------------|-------------------|
| (a.3.4) Heidi McGilton<br>1334 Coppermill Rd<br>Zanesville, OH 43701         | 0.08 acres<br>2/45 of 1.80 acres | 0.1361%         | <i>n/a</i>        |
| (a.4) Ray M. Gross<br>1007 Arch St<br>Zanesville, OH 43701                   | 0.36 acres<br>1/5 of 1.80 acres  | 0.6126%         | <i>n/a</i>        |
| (a.5) Carlos L. Gross Heirs, Devisees, Successors<br>or Assigns              |                                  |                 |                   |
| (a.5.1) Sherry L. Gross Tracy<br>939 Talley Ave<br>Zanesville, OH 43701-5680 | 0.36 acres<br>1/5 of 1.80 acres  | 0.6126%         | <i>n/a</i>        |
|  | <b>Acres</b>                     | <b>1.80</b>     |                   |
|  | <b>Percent</b>                   | <b>3.0628%</b>  |                   |

Tract #1F - 1.41 acres

COAL OWNERSHIP

|  |            |         |            |
|--|------------|---------|------------|
| (1) H-W Financial, LLC, Tr.3<br>P.O. Box 11000<br>Danville, VA 24543 | 1.41 acres | 2.3992% | <i>n/a</i> |
|--|------------|---------|------------|

OIL & GAS OWNERSHIP

|   |                                 |         |  |
|---|---------------------------------|---------|--|
| (1) Ronald Rose, et al.                                     | 1.41 acres                      | 2.3992% |  |
| (a) Ronald Rose<br>1216 Windsor Ct<br>Front Royal, VA 22630 | 0.47 acres<br>1/3 of 1.41 acres | 0.7997% | <i>n/a</i>   |
| (b) Edith Mae Rose<br>HC65 Box 133<br>Rowe, VA 24646        |                                 |         | <i>Conveyed interest by Instrument #110002847 to Reavis Rose</i> |
| (c) Reavis Rose<br>49 Ketron Ave<br>Lebanon, VA 24266-7058  | 0.94 acres<br>2/3 of 1.41 acres | 1.5995% | <i>n/a</i>   |

**Acres**                      **1.41**  
**Percent**                    **2.3992%**

Tract #1H - 0.34 acres

COAL OWNERSHIP

|  |            |         |            |
|--|------------|---------|------------|
| (1) H-W Financial, LLC, Tr.3<br>P.O. Box 11000<br>Danville, VA 24543 | 0.34 acres | 0.5785% | <i>n/a</i> |
|--|------------|---------|------------|

OIL & GAS OWNERSHIP

|  |            |         |            |
|--|------------|---------|------------|
| (1) James D. McGlothlin<br>4149 New Garden Rd<br>Cleveland, VA 24225 | 0.34 acres | 0.5785% | <i>n/a</i> |
|--|------------|---------|------------|

Tract #3 - 4.71 acres

COAL OWNERSHIP

|   |            |         |  |
|---|------------|---------|--|
| (1) H-W Financial, LLC, Tr.14<br>P.O. Box 11000<br>Danville, VA 24543 | 4.71 acres | 8.0143% | <b>3.6263%</b><br>Royalty Division Agreement |
|---|------------|---------|--|

OIL & GAS OWNERSHIP

|   |            |         |          |
|---|------------|---------|----------|
| (1) Fielden Sanders Heirs, Devisees,<br>Successors or Assigns, et al. | 4.71 acres | 8.0143% | 5/1/2019 |
|---|------------|---------|----------|

Exhibit EE  
Unit AX-99  
Docket #VGOB 04-1116-1358-03  
List of Owners/Claimants with Royalty Split Agreements/Court Orders/HB2058  
(58.77 Acre Unit)

|   | Acres in Unit                      | Percent<br>of Unit | Percent<br>of Escrow                                 |
|---|------------------------------------|--------------------|--|
| (1) Ora Sanders Heirs, Devisees,<br>Successors or Assigns                     |                                    |                    |  |
| (a) Oma Sanders Tiller Heirs, Devisees,<br>Successors or Assigns              |                                    |                    |  |
| (a.1) Loeita Austin Lambert<br>74 Hillcrest Court<br>Lebanon, VA 24266        | 0.1121 acres<br>1/42 of 4.71 acres | 0.1908%            | 0.4945%<br>HB2058                                    |
| (a.2) Edward Tiller<br>7491 Red Bud Hwy<br>Honaker, VA 24260                  | 0.1121 acres<br>1/42 of 4.71 acres | 0.1908%            | 0.4945%<br>HB2058                                    |
| (b) Leafy Sanders Tiller Heirs, Devisees, Successors or<br>Assigns            |                                    |                    |  |
| (b.1) Christa Hess<br>3319 Wayfield Dr.<br>Johnson City, TN 37601             | 0.1121 acres<br>1/42 of 4.71 acres | 0.1908%            | 0.4945%<br>HB2058                                    |
| (b.2) Ronnie Wayne Tiller<br>7918 Gold Leaf Circle<br>Spotsylvania, VA 22551  | 0.1121 acres<br>1/42 of 4.71 acres | 0.1908%            | 0.4945%<br>HB2058                                    |
| (c) Lena Sanders Sutarka<br>751 Forest Hill Rd<br>Gordonsville, VA 22942      | 0.2243 acres<br>1/21 of 4.71 acres | 0.3816%            | 0.9890%<br>HB2058                                    |
| (d) Daniel E. Sanders Heirs, Devisees,<br>Successors or Assigns               |                                    |                    |  |
| (d.4) Lamona Heck Roach<br>8220 NW 112th Street<br>Oklahoma City, OK 73162    | 0.0561 acres<br>1/84 of 4.71 acres | 0.0954%            | 0.2472%<br>HB2058                                    |
| (e) Julia Sanders O'Quinn<br>1232 Green Cook Rd<br>Sunbury, OH 43074          | 0.2243 acres<br>1/21 of 4.71 acres | 0.3816%            | 0.9890%<br>HB2058                                    |
| (g) Walter Sanders Heirs, Devisees,<br>Successors or Assigns                  |                                    |                    |  |
| (g.1) Nadine Sanders Hurley<br>631 Belfast School Rd<br>Cedar Bluff, VA 24609 | 0.0561 acres<br>1/84 of 4.71 acres | 0.0954%            | n/a  |
| (g.2) Adrine Vandyke Horn<br>646 Burnett St.<br>Richlands, VA 24641           | 0.0561 acres<br>1/84 of 4.71 acres | 0.0954%            | n/a  |
| (g.3) Roger Sanders<br>P.O. Box 82<br>Pilgrims Knob, VA 24634                 | 0.0561 acres<br>1/84 of 4.71 acres | 0.0954%            | n/a  |
| (g.5) James Sanders   | Deceased, no children              |                    |  |
| (2) Fielden Sanders Heirs, Devisees,<br>Successors or Assigns                 |                                    |                    |  |
| (b) Dave Sanders<br>590 Bailey Switch Rd.<br>Bluefield, VA 24605              | 0.7850 acres<br>1/6 of 4.71 acres  | 1.3357%            | 1.7307%<br>Royalty Division<br>Agreement             |
| (c) Norman Sanders Heirs, Devisees,<br>Successors or Assigns                  |                                    |                    |  |
| (c.1) Shirley Sanders<br>2013 Otterdale Road<br>Midlothian, VA 23112          | 0.7850 acres<br>1/6 of 4.71 acres  | 1.3357%            | 1.7307%<br>Royalty Division<br>Agreement<br>5/1/2019 |

Exhibit EE  
Unit AX-99  
Docket #VGOB 04-1116-1358-03  
List of Owners/Claimants with Royalty Split Agreements/Court Orders/HB2058  
(58.77 Acre Unit)

|  | Acres in Unit                       | Percent<br>of Unit | Percent<br>of Escrow            |
|--|-------------------------------------|--------------------|---------------------------------|
| (d) Estil Sanders Heirs, Devisees,<br>Successors or Assigns                                      |                                     |                    |                                 |
| (d.1) Goldie Sanders Heirs, Devisees,<br>Successors or Assigns                                   |                                     |                    |                                 |
| (d.1.1) James Sanders Heirs, Devisees, Successors,<br>or Assigns                                 |                                     |                    |                                 |
| (d.1.1.1) David Sanders<br>324 Pruner Street<br>Lebanon, VA 24266                                | 0.0374 acres<br>1/126 of 4.71 acres | 0.0636%            | <i>n/a</i>                      |
| (d.1.2) Judy Sanders Israel<br>5136 Drill Road<br>Honaker, VA 24260                              | 0.0374 acres<br>1/126 of 4.71 acres | 0.0636%            | <i>n/a</i>                      |
| (d.1.3) Harley Sanders<br>172 Vantage Drive<br>Tazewell, VA 24651                                | 0.0374 acres<br>1/126 of 4.71 acres | 0.0636%            | <i>n/a</i>                      |
| (d.1.4) Jerry Sanders Heirs, Devisees, Successors,<br>or Assigns                                 |                                     |                    |                                 |
| (d.1.4.1) Joyce Renee Wallace<br>PO Box 789<br>Honaker, VA 24260                                 | 0.0093 acres<br>1/504 of 4.71 acres | 0.0159%            | <i>n/a</i>                      |
| (d.1.4.2) Evelyn Michelle Calhoun<br>101 Briarwood Hills Drive<br>Lebanon, VA 24266              | 0.0093 acres<br>1/504 of 4.71 acres | 0.0159%            | <i>n/a</i>                      |
| (d.1.4.3) Jerri Nichole Vance<br>PO Box 839<br>Honaker, VA 24260                                 | 0.0093 acres<br>1/504 of 4.71 acres | 0.0159%            | <i>n/a</i>                      |
| (d.1.4.4) Timothy Foster Sanders<br>PO Box 839<br>Honaker, VA 24260                              | 0.0093 acres<br>1/504 of 4.71 acres | 0.0159%            | <i>n/a</i>                      |
| (d.1.5) Larry Sanders<br>P.O. Box 996<br>Honaker, VA 24260                                       | 0.0374 acres<br>1/126 of 4.71 acres | 0.0636%            | <i>n/a</i>                      |
| (d.1.6) Allen Sanders<br>PO Box 2254<br>Lebanon, VA 24266  | 0.0374 acres<br>1/126 of 4.71 acres | 0.0636%            | <i>n/a</i>                      |
| (d.1.7) Evelyn Sanders Nash<br>19 Heritage Drive<br>Honaker, VA 24260                            | 0.0374 acres<br>1/126 of 4.71 acres | 0.0636%            | <i>n/a</i>                      |
| (d.2) James Sanders Heirs, Devisees, Successors,<br>or Assigns<br><i>(documentation pending)</i> |                                     |                    |                                 |
| (d.2.1) David Sanders<br>324 Pruner Street<br>Lebanon, VA 24266                                  | 0.0748 acres<br>1/63 of 4.71 acres  | 0.1272%            | <i>n/a</i>                      |
| (d.3) Judy Sanders Israel<br>5136 Drill Road<br>Honaker, VA 24260                                | 0.0748 acres<br>1/63 of 4.71 acres  | 0.1272%            | <i>n/a</i>                      |
| (d.4) Harley Sanders<br>172 Vantage Drive<br>Tazewell, VA 24651                                  | 0.0748 acres<br>1/63 of 4.71 acres  | 0.1272%            | <b>0.3297%</b><br><b>HB2058</b> |
| (d.5) Jerry Sanders Heirs, Devisees, Successors,<br>or Assigns                                   |                                     |                    |                                 |

Exhibit EE  
Unit AX-99  
Docket #VGOB 04-1116-1358-03  
List of Owners/Claimants with Royalty Split Agreements/Court Orders/HB2058  
(58.77 Acre Unit)

|   | Acres in Unit                       | Percent of Unit | Percent of Escrow                     |
|---|-------------------------------------|-----------------|---------------------------------------|
| (d.5.1) Joyce Renee Wallace<br>PO Box 789<br>Honaker, VA 24260                    | 0.0187 acres<br>1/252 of 4.71 acres | 0.0318%         | 0.0412%<br>Royalty Division Agreement |
| (d.5.2) Evelyn Michelle Calhoun<br>101 Briarwood Hills Drive<br>Lebanon, VA 24266 | 0.0187 acres<br>1/252 of 4.71 acres | 0.0318%         | 0.0412%<br>Royalty Division Agreement |
| (d.5.3) Jerri Nichole Vance<br>PO Box 839<br>Honaker, VA 24260                    | 0.0187 acres<br>1/252 of 4.71 acres | 0.0318%         | 0.0412%<br>Royalty Division Agreement |
| (d.5.4) Timothy Foster Sanders<br>PO Box 839<br>Honaker, VA 24260                 | 0.0187 acres<br>1/252 of 4.71 acres | 0.0318%         | 0.0412%<br>Royalty Division Agreement |
| (d.6) Larry Sanders<br>P.O. Box 996<br>Honaker, VA 24260                          | 0.0748 acres<br>1/63 of 4.71 acres  | 0.1272%         | n/a                                   |
| (d.7) Allen Sanders<br>PO Box 2254<br>Lebanon, VA 24266                           | 0.0748 acres<br>1/63 of 4.71 acres  | 0.1272%         | 0.3297%<br>HB2058                     |
| (d.8) Evelyn Sanders Nash<br>19 Heritage Drive<br>Honaker, VA 24260               | 0.0748 acres<br>1/63 of 4.71 acres  | 0.1272%         | n/a                                   |
|   | <b>Acres</b>                        | <b>3.4764</b>   |                                       |
|   | <b>Percent</b>                      | <b>4.2934%</b>  |                                       |

*\*\*Although Tract 4A is a Fee tract, a portion of this tract has always paid into escrow as unknown/unlocatables. These interests will be disbursed from escrow as W9's are received*

**Tract #4A - 0.43 acres**

**COAL OWNERSHIP**

|  |                                    |         |     |
|--|------------------------------------|---------|-----|
| Moses Davis Heirs, Devisees,<br>Successors or Assigns                            | 0.43 acres                         | 0.7317% |     |
| (6) George Alexander "Doll" Davis Heirs, Devisees,<br>Successors or Assigns      |                                    |         |     |
| (6.1) Martha Ellen Stacy Davis Vandyke   | <i>Life Estate extinguished</i>    |         |     |
| (6.1.1) Hazel Gertrude Davis Duncan Heirs, Devisees,<br>Successors or Assigns    |                                    |         |     |
| (6.1.1.1) Mary Struzenberg<br>2655 South Bayshore Dr, Apt 408<br>Miami, FL 33133 | 0.002 acres<br>1/210 of 0.43 acres | 0.0035% | n/a |
| (6.1.1.3) Pam Duncan<br>114 Witcher Street<br>Erwin, TN 37650                    | 0.002 acres<br>1/210 of 0.43 acres | 0.0035% | n/a |
| (6.1.1.4) Enoch Alan Duncan  | <i>Pre-Deceased 6.1.1</i>          |         |     |
| (6.1.1.4.1) Grace Duncan<br>1608 Hotiyee Ave<br>Sebring, FL 33870                | 0.002 acres<br>1/210 of 0.43 acres | 0.0035% | n/a |
| (6.1.1.5) Darlene Denise Deaner<br>PO Box 222<br>Center Hill, FL 33514           | 0.002 acres<br>1/210 of 0.43 acres | 0.0035% | n/a |
| (6.1.2) Geneva Mae Davis Aesque Heirs, Devisees,<br>Successors or Assigns        |                                    |         |     |

Exhibit EE  
Unit AX-99  
Docket #VGOB 04-1116-1358-03  
List of Owners/Claimants with Royalty Split Agreements/Court Orders/HB2058  
(58.77 Acre Unit)

|  | Acres in Unit                       | Percent of Unit | Percent of Escrow |
|--|-------------------------------------|-----------------|-------------------|
| (6.1.2.1) Wanda Littrell<br>932 Larry Neil Way, Apt 1<br>Kingsport, TN 37660         | 0.003 acres<br>1/168 of 0.43 acres  | 0.0044%         | <i>n/a</i>        |
| (6.1.2.2) Deborah Stewart<br>2976 Ashley St<br>Kingsport, TN 37660                   | 0.003 acres<br>1/168 of 0.43 acres  | 0.0044%         | <i>n/a</i>        |
| (6.1.2.3) Sharon Powers<br>311 Western Hgts Drive<br>Rogersville, TN 37857           | 0.003 acres<br>1/168 of 0.43 acres  | 0.0044%         | <i>n/a</i>        |
| (6.1.2.4) James Allen Aesque<br>PO Box 247<br>Grundy, VA 24614                       | 0.003 acres<br>1/168 of 0.43 acres  | 0.0044%         | <i>n/a</i>        |
| (6.1.3) Beulah June Davis Shephard Heirs, Devisees,<br>Successors or Assigns         |                                     |                 |                   |
| (6.1.3.1) Kenneth "Jimmy" Carper Shepherd Heirs, Devisees,<br>Successors or Assigns  |                                     |                 |                   |
| (6.1.3.1.1) Kennith David Shepherd<br>1505 Norway St<br>Bristol, VA 24201            | 0.010 acres<br>1/42 of 0.43 acres   | 0.0174%         | <i>n/a</i>        |
| (7) James Bert Davis Heirs, Devisees,<br>Successors or Assigns                       |                                     |                 |                   |
| (7.1) Leatha Mae Perkins Davis Heirs, Devisees,<br>Successors or Assigns             |                                     |                 |                   |
| (7.1.1) Virginia Marie Davis Tiller Siders Heirs, Devisees,<br>Successors or Assigns |                                     |                 |                   |
| (7.1.1.1) Walters Lee Siders<br>17370 NE 243rd Place Rd<br>Ft McCoy, FL 32134        | 0.002 acres<br>1/210 of 0.43 acres  | 0.0035%         | <i>n/a</i>        |
| (7.1.1.2) Walter Leon Siders   | <i>Pre-Deceased 7.1.1</i>           |                 |                   |
| (7.1.1.2.1) Lorraine Lee Wyatt<br>PO Box 63<br>St Marks, FL 32355                    | 0.001 acres<br>1/840 of 0.43 acres  | 0.0009%         | <i>n/a</i>        |
| (7.1.1.2.2) Loretta Lynn Sellers<br>PO Box 223<br>St Marks, FL 32355                 | 0.001 acres<br>1/840 of 0.43 acres  | 0.0009%         | <i>n/a</i>        |
| (7.1.1.3) Judy Carol Baughman<br>9911 Carr Rd<br>Riverview, FL 33569                 | 0.001 acres<br>1/420 of 0.43 acres  | 0.0017%         | <i>n/a</i>        |
| (7.1.1.4) David Eugene Siders Heirs, Devisees,<br>Successors or Assigns              |                                     |                 |                   |
| (7.1.1.4.1) Walter Lee Siders<br>17370 NE 243rd Place Rd<br>Ft McCoy, FL 32134       | 0.001 acres<br>1/420 of 0.43 acres  | 0.0017%         | <i>n/a</i>        |
| (7.1.2) Leona Davis Keen Heirs, Devisees,<br>Successors or Assigns                   |                                     |                 |                   |
| (7.1.2.1) James William Keen Heirs, Devisees,<br>Successors or Assigns               |                                     |                 |                   |
| (7.1.2.1.1) Ira Clarence Keen<br>PO Box 56<br>Maxie, VA 24628                        | 0.0005 acres<br>1/910 of 0.43 acres | 0.0008%         | <i>n/a</i>        |

Exhibit EE  
Unit AX-99  
Docket #VGOB 04-1116-1358-03  
List of Owners/Claimants with Royalty Split Agreements/Court Orders/HB2058  
(58.77 Acre Unit)

|  | Acres in Unit                        | Percent<br>of Unit | Percent<br>of Escrow |
|--|--------------------------------------|--------------------|----------------------|
| (7.1.2.1.2) Linda Sue Christian<br>PO Box 62<br>Wolford, VA 24658                | 0.0005 acres<br>1/910 of 0.43 acres  | 0.0008%            | <i>n/a</i>           |
| (7.1.2.1.4) Bobby Edmond Keen<br>1156 John Clifton Rd<br>Raven, VA 24639         | 0.0005 acres<br>1/910 of 0.43 acres  | 0.0008%            | <i>n/a</i>           |
| (7.1.2.1.5) Brenda Gail Church<br>1025 Turnip Dr<br>Vansant, VA 24656            | 0.0005 acres<br>1/910 of 0.43 acres  | 0.0008%            | <i>n/a</i>           |
| (7.1.2.1.6) Glenna Gay Keen Stevens<br>1236 Raysal Hollow Rd<br>Raysal, WV 24879 | 0.0005 acres<br>1/910 of 0.43 acres  | 0.0008%            | <i>n/a</i>           |
| (7.1.2.1.7) Lillian Joyce Hurley<br>PO Box 162<br>Maxie, VA 24628                | 0.0005 acres<br>1/910 of 0.43 acres  | 0.0008%            | <i>n/a</i>           |
| (7.1.2.1.8) Marjorie Fisher Stiltner<br>PO Box 625<br>Bland, VA 24315            | 0.0005 acres<br>1/910 of 0.43 acres  | 0.0008%            | <i>n/a</i>           |
| (7.1.2.1.10) Darrell C Keen<br>1089 Old Columbia Rd<br>Chapel Hill, TN 37034     | 0.0005 acres<br>1/910 of 0.43 acres  | 0.0008%            | <i>n/a</i>           |
| (7.1.2.1.12) Connie Looney<br>2756 Slate Creek Rd<br>Grundy, VA 24614            | 0.0005 acres<br>1/910 of 0.43 acres  | 0.0008%            | <i>n/a</i>           |
| (7.1.2.1.13) Timothy Keen<br>1089 Old Columbia Rd<br>Chapel Hill, TN 37034       | 0.0005 acres<br>1/910 of 0.43 acres  | 0.0008%            | <i>n/a</i>           |
| (7.1.3) Virginia Davis Keen Heirs, Devisees,<br>Successors or Assigns            |                                      |                    |                      |
| (7.1.3.1) Jerline Hendrix<br>2826 Henry Gower Road<br>Pleasant View, TN 37146    | 0.001 acres<br>1/350 of 0.43 acres   | 0.0021%            | <i>n/a</i>           |
| (7.1.3.2) Jerry E. Keen<br>7411 Coldwater Rd<br>Fairview, TN 37062               | 0.001 acres<br>1/350 of 0.43 acres   | 0.0021%            | <i>n/a</i>           |
| (7.1.3.4) Dewey Ray Keen<br>842 Page Street<br>Bristol, VA 24201                 | 0.001 acres<br>1/350 of 0.43 acres   | 0.0021%            | <i>n/a</i>           |
| (7.1.3.5) Earl Roger Keen Heirs, Devisees,<br>Successors or Assigns              |                                      |                    |                      |
| (7.1.3.5.1) Jerline Hendrix<br>2826 Henry Gower Road<br>Pleasant View, TN 37146  | 0.0003 acres<br>1/1400 of 0.43 acres | 0.0005%            | <i>n/a</i>           |
| (7.1.3.5.2) Jerry E. Keen<br>7411 Coldwater Rd<br>Fairview, TN 37062             | 0.0003 acres<br>1/1400 of 0.43 acres | 0.0005%            | <i>n/a</i>           |
| (7.1.3.5.4) Dewey Ray Keen<br>842 Page Street<br>Bristol, VA 24201               | 0.0003 acres<br>1/1400 of 0.43 acres | 0.0005%            | <i>n/a</i>           |
| (7.1.5) Lawrence Davis<br>7601 Van Fleet Rd<br>Polk City, FL 33868               | 0.006 acres<br>1/70 of 0.43 acres    | 0.0105%            | <i>n/a</i>           |



Exhibit EE  
Unit AX-99  
Docket #VGOB 04-1116-1358-03  
List of Owners/Claimants with Royalty Split Agreements/Court Orders/HB2058  
(58.77 Acre Unit)

|  | Acres in Unit                      | Percent<br>of Unit | Percent<br>of Escrow            |
|--|------------------------------------|--------------------|---------------------------------|
| (8.1.2.1.1.2.1) Melissa J. Wellman<br>11455 Elder Lane<br>Lithopolis, OH 43136   | 0.001 acres<br>1/840 of 0.43 acres | 0.0009%            | <i>n/a</i>                      |
| (8.1.2.1.1.3) Ruby Greer<br>PO Box 707<br>Bassett, VA 24055                      | 0.001 acres<br>1/840 of 0.43 acres | 0.0009%            | <i>n/a</i>                      |
| (8.1.2.1.1.4) Luther Wellman<br>151 Elk Creek<br>Delbarton, WV 25670             | 0.001 acres<br>1/840 of 0.43 acres | 0.0009%            | <i>n/a</i>                      |
| (8.1.2.1.1.5) Joy Cloney<br>78 Five Mile Creek<br>Delbarton, WV 25670            | 0.001 acres<br>1/840 of 0.43 acres | 0.0009%            | <i>n/a</i>                      |
| (8.1.2.1.2) Oliver Wellman Heirs, Devisees,<br>Successors or Assigns             |                                    |                    |                                 |
| (8.1.2.1.2.1) Estella Wellman Heirs, Devisees,<br>Successors or Assigns          |                                    |                    |                                 |
| (8.1.2.1.2.1.1) Chester Wellman<br>918 E Maple Ave<br>Adrian, MI 49221           | 0.003 acres<br>1/168 of 0.43 acres | 0.0044%            | <i>n/a</i>                      |
| (8.1.3) Oliver Wellman Heirs, Devisees,<br>Successors or Assigns                 |                                    |                    |                                 |
| (8.1.3.1) Estella Wellman Heirs, Devisees,<br>Successors or Assigns              |                                    |                    |                                 |
| (8.1.3.1.1) Chester Wellman<br>918 E Maple Ave<br>Adrian, MI 49221               | 0.008 acres<br>1/56 of 0.43 acres  | 0.0131%            | <i>n/a</i>                      |
| <b><u>OIL &amp; GAS OWNERSHIP</u></b>  |                                    |                    |                                 |
| Moses Davis Heirs, Devisees,<br>Successors or Assigns                            | 0.43 acres                         | 0.7317%            |                                 |
| (6) George Alexander "Doll" Davis Heirs, Devisees,<br>Successors or Assigns      |                                    |                    |                                 |
| (6.1) Martha Ellen Stacy Davis Vandyke   | <i>Life Estate extinguished</i>    |                    |                                 |
| (6.1.1) Hazel Gertrude Davis Duncan Heirs, Devisees,<br>Successors or Assigns    |                                    |                    |                                 |
| (6.1.1.1) Mary Struzenberg<br>2655 South Bayshore Dr, Apt 408<br>Miami, FL 33133 | 0.002 acres<br>1/210 of 0.43 acres | 0.0035%            | <b>0.0090%</b><br><b>HB2058</b> |
| (6.1.1.3) Pam Duncan<br>114 Witcher Street<br>Erwin, TN 37650                    | 0.002 acres<br>1/210 of 0.43 acres | 0.0035%            | <b>0.0090%</b><br><b>HB2058</b> |
| (6.1.1.4) Enoch Alan Duncan  | <i>Pre-Deceased 6.1.1</i>          |                    |                                 |
| (6.1.1.4.1) Grace Duncan<br>1608 Hotiyee Ave<br>Sebring, FL 33870                | 0.002 acres<br>1/210 of 0.43 acres | 0.0035%            | <b>0.0090%</b><br><b>HB2058</b> |
| (6.1.1.5) Darlene Denise Deaner<br>PO Box 222<br>Center Hill, FL 33514           | 0.002 acres<br>1/210 of 0.43 acres | 0.0035%            | <b>0.0090%</b><br><b>HB2058</b> |
| (6.1.2) Geneva Mae Davis Aesque Heirs, Devisees,<br>Successors or Assigns        |                                    |                    |                                 |

Exhibit EE  
Unit AX-99  
Docket #VGOB 04-1116-1358-03  
List of Owners/Claimants with Royalty Split Agreements/Court Orders/HB2058  
(58.77 Acre Unit)

|  | Acres in Unit                       | Percent of Unit | Percent of Escrow |
|--|-------------------------------------|-----------------|-------------------|
| (6.1.2.1) Wanda Littrell<br>932 Larry Neil Way, Apt 1<br>Kingsport, TN 37660         | 0.003 acres<br>1/168 of 0.43 acres  | 0.0044%         | 0.0113%<br>HB2058 |
| (6.1.2.2) Deborah Stewart<br>2976 Ashley St<br>Kingsport, TN 37660                   | 0.003 acres<br>1/168 of 0.43 acres  | 0.0044%         | 0.0113%<br>HB2058 |
| (6.1.2.3) Sharon Powers<br>311 Western Hgts Drive<br>Rogersville, TN 37857           | 0.003 acres<br>1/168 of 0.43 acres  | 0.0044%         | 0.0113%<br>HB2058 |
| (6.1.2.4) James Allen Aesque<br>PO Box 247<br>Grundy, VA 24614                       | 0.003 acres<br>1/168 of 0.43 acres  | 0.0044%         | 0.0113%<br>HB2058 |
| (6.1.3) Beulah June Davis Shephard Heirs, Devisees,<br>Successors or Assigns         |                                     |                 |                   |
| (6.1.3.1) Kenneth "Jimmy" Carper Shepherd Heirs, Devisees,<br>Successors or Assigns  |                                     |                 |                   |
| (6.1.3.1.1) Kenneth David Shepherd<br>1505 Norway St<br>Bristol, VA 24201            | 0.010 acres<br>1/42 of 0.43 acres   | 0.0174%         | 0.0451%<br>HB2058 |
| (7) James Bert Davis Heirs, Devisees,<br>Successors or Assigns                       |                                     |                 |                   |
| (7.1) Leatha Mae Perkins Davis Heirs, Devisees,<br>Successors or Assigns             |                                     |                 |                   |
| (7.1.1) Virginia Marie Davis Tiller Siders Heirs, Devisees,<br>Successors or Assigns |                                     |                 |                   |
| (7.1.1.1) Walters Lee Siders<br>17370 NE 243rd Place Rd<br>Ft McCoy, FL 32134        | 0.002 acres<br>1/210 of 0.43 acres  | 0.0035%         | 0.0090%<br>HB2058 |
| (7.1.1.2) Walter Leon Siders   | <i>Pre-Deceased 7.1.1</i>           |                 |                   |
| (7.1.1.2.1) Lorraine Lee Wyatt<br>PO Box 63<br>St Marks, FL 32355                    | 0.001 acres<br>1/840 of 0.43 acres  | 0.0009%         | 0.0023%<br>HB2058 |
| (7.1.1.2.2) Loretta Lynn Sellers<br>PO Box 223<br>St Marks, FL 32355                 | 0.001 acres<br>1/840 of 0.43 acres  | 0.0009%         | 0.0023%<br>HB2058 |
| (7.1.1.3) Judy Carol Baughman<br>9911 Carr Rd<br>Riverview, FL 33569                 | 0.001 acres<br>1/420 of 0.43 acres  | 0.0017%         | 0.0045%<br>HB2058 |
| (7.1.1.4) David Eugene Siders Heirs, Devisees,<br>Successors or Assigns              |                                     |                 |                   |
| (7.1.1.4.1) Walter Lee Siders<br>17370 NE 243rd Place Rd<br>Ft McCoy, FL 32134       | 0.001 acres<br>1/420 of 0.43 acres  | 0.0017%         | 0.0045%<br>HB2058 |
| (7.1.2) Leona Davis Keen Heirs, Devisees,<br>Successors or Assigns                   |                                     |                 |                   |
| (7.1.2.1) James William Keen Heirs, Devisees,<br>Successors or Assigns               |                                     |                 |                   |
| (7.1.2.1.1) Ira Clarence Keen<br>PO Box 56<br>Maxie, VA 24628                        | 0.0005 acres<br>1/910 of 0.43 acres | 0.0008%         | 0.0021%<br>HB2058 |

Exhibit EE  
Unit AX-99  
Docket #VGOB 04-1116-1358-03  
List of Owners/Claimants with Royalty Split Agreements/Court Orders/HB2058  
(58.77 Acre Unit)

|  | Acres in Unit                        | Percent of Unit | Percent of Escrow |
|--|--------------------------------------|-----------------|-------------------|
| (7.1.2.1.2) Linda Sue Christian<br>PO Box 62<br>Wolford, VA 24658                | 0.0005 acres<br>1/910 of 0.43 acres  | 0.0008%         | 0.0021%<br>HB2058 |
| (7.1.2.1.4) Bobby Edmond Keen<br>1156 John Clifton Rd<br>Raven, VA 24639         | 0.0005 acres<br>1/910 of 0.43 acres  | 0.0008%         | 0.0021%<br>HB2058 |
| (7.1.2.1.5) Brenda Gail Church<br>1025 Turnip Dr<br>Vansant, VA 24656            | 0.0005 acres<br>1/910 of 0.43 acres  | 0.0008%         | 0.0021%<br>HB2058 |
| (7.1.2.1.6) Glenna Gay Keen Stevens<br>1236 Raysal Hollow Rd<br>Raysal, WV 24879 | 0.0005 acres<br>1/910 of 0.43 acres  | 0.0008%         | 0.0021%<br>HB2058 |
| (7.1.2.1.7) Lillian Joyce Hurley<br>PO Box 162<br>Maxie, VA 24628                | 0.0005 acres<br>1/910 of 0.43 acres  | 0.0008%         | 0.0021%<br>HB2058 |
| (7.1.2.1.8) Marjorie Fisher Stiltner<br>PO Box 625<br>Bland, VA 24315            | 0.0005 acres<br>1/910 of 0.43 acres  | 0.0008%         | 0.0021%<br>HB2058 |
| (7.1.2.1.10) Darrell C Keen<br>1089 Old Columbia Rd<br>Chapel Hill, TN 37034     | 0.0005 acres<br>1/910 of 0.43 acres  | 0.0008%         | 0.0021%<br>HB2058 |
| (7.1.2.1.12) Connie Looney<br>2756 Slate Creek Rd<br>Grundy, VA 24614            | 0.0005 acres<br>1/910 of 0.43 acres  | 0.0008%         | 0.0021%<br>HB2058 |
| (7.1.2.1.13) Timothy Keen<br>1089 Old Columbia Rd<br>Chapel Hill, TN 37034       | 0.0005 acres<br>1/910 of 0.43 acres  | 0.0008%         | 0.0021%<br>HB2058 |
| (7.1.3) Virginia Davis Keen Heirs, Devisees,<br>Successors or Assigns            |                                      |                 |                   |
| (7.1.3.1) Jerline Hendrix<br>2826 Henry Gower Road<br>Pleasant View, TN 37146    | 0.001 acres<br>1/350 of 0.43 acres   | 0.0021%         | 0.0054%<br>HB2058 |
| (7.1.3.2) Jerry E. Keen<br>7411 Coldwater Rd<br>Fairview, TN 37062               | 0.001 acres<br>1/350 of 0.43 acres   | 0.0021%         | 0.0054%<br>HB2058 |
| (7.1.3.4) Dewey Ray Keen<br>842 Page Street<br>Bristol, VA 24201                 | 0.001 acres<br>1/350 of 0.43 acres   | 0.0021%         | 0.0054%<br>HB2058 |
| (7.1.3.5) Earl Roger Keen Heirs, Devisees,<br>Successors or Assigns              |                                      |                 |                   |
| (7.1.3.5.1) Jerline Hendrix<br>2826 Henry Gower Road<br>Pleasant View, TN 37146  | 0.0003 acres<br>1/1400 of 0.43 acres | 0.0005%         | 0.0014%<br>HB2058 |
| (7.1.3.5.2) Jerry E. Keen<br>7411 Coldwater Rd<br>Fairview, TN 37062             | 0.0003 acres<br>1/1400 of 0.43 acres | 0.0005%         | 0.0014%<br>HB2058 |
| (7.1.3.5.4) Dewey Ray Keen<br>842 Page Street<br>Bristol, VA 24201               | 0.0003 acres<br>1/1400 of 0.43 acres | 0.0005%         | 0.0014%<br>HB2058 |
| (7.1.5) Lawrence Davis<br>7601 Van Fleet Rd<br>Polk City, FL 33868               | 0.006 acres<br>1/70 of 0.43 acres    | 0.0105%         | 0.0271%<br>HB2058 |

Exhibit EE  
Unit AX-99  
Docket #VGOB 04-1116-1358-03  
List of Owners/Claimants with Royalty Split Agreements/Court Orders/HB2058  
(58.77 Acre Unit)

|   | Acres in Unit                        | Percent of Unit | Percent of Escrow |
|---|--------------------------------------|-----------------|-------------------|
| (8) Elexious "Leckie" Martha Davis Wellman Heirs, Devisees, Successors or Assigns |                                      |                 |                   |
| (8.1) Charley Wellman Heirs, Devisees, Successors or Assigns                      |                                      |                 |                   |
| (8.1.1) Luther Wellman Heirs, Devisees, Successors or Assigns                     |                                      |                 |                   |
| (8.1.1.1) Elta Duty Heirs, Devisees, Successors or Assigns                        |                                      |                 |                   |
| (8.1.1.1.2) Donna Ledford<br>32311 Grandview Ave<br>Westland, MI 48186            | 0.0004 acres<br>1/1120 of 0.43 acres | 0.0007%         | 0.0017%<br>HB2058 |
| (8.1.1.1.3) Roberta Green<br>627 Lovell Dr<br>Mt Juliet, TN 37122                 | 0.0004 acres<br>1/1120 of 0.43 acres | 0.0007%         | 0.0017%<br>HB2058 |
| (8.1.1.1.4) Ollie Dudley<br>2937 Princeville Dr<br>Pickerington, OH 43147         | 0.0004 acres<br>1/1120 of 0.43 acres | 0.0007%         | 0.0017%<br>HB2058 |
| (8.1.1.2) Ray Wellman Heirs, Devisees, Successors or Assigns                      |                                      |                 |                   |
| (8.1.1.2.1) Melissa J. Wellman<br>11455 Elder Lane<br>Lithopolis, OH 43136        | 0.002 acres<br>1/280 of 0.43 acres   | 0.0026%         | 0.0068%<br>HB2058 |
| (8.1.1.3) Ruby Greer<br>PO Box 707<br>Bassett, VA 24055                           | 0.002 acres<br>1/280 of 0.43 acres   | 0.0026%         | 0.0068%<br>HB2058 |
| (8.1.1.4) Luther Wellman<br>151 Elk Creek<br>Delbarton, WV 25670                  | 0.002 acres<br>1/280 of 0.43 acres   | 0.0026%         | 0.0068%<br>HB2058 |
| (8.1.1.5) Joy Cloney<br>78 Five Mile Creek<br>Delbarton, WV 25670                 | 0.002 acres<br>1/280 of 0.43 acres   | 0.0026%         | 0.0068%<br>HB2058 |
| (8.1.2) Barnes Wellman Heirs, Devisees, Successors or Assigns                     |                                      |                 |                   |
| (8.1.2.1) Charley Wellman Heirs, Devisees, Successors or Assigns                  |                                      |                 |                   |
| (8.1.2.1.1) Luther Wellman Heirs, Devisees, Successors or Assigns                 |                                      |                 |                   |
| (8.1.2.1.1.1) Elta Duty Heirs, Devisees, Successors or Assigns                    |                                      |                 |                   |
| (8.1.2.1.1.1.2) Donna Ledford<br>32311 Grandview Ave<br>Westland, MI 48186        | 0.0001 acres<br>1/3360 of 0.43 acres | 0.0002%         | 0.0006%<br>HB2058 |
| (8.1.2.1.1.1.3) Roberta Green<br>627 Lovell Dr<br>Mt Juliet, TN 37122             | 0.0001 acres<br>1/3360 of 0.43 acres | 0.0002%         | 0.0006%<br>HB2058 |
| (8.1.2.1.1.1.4) Ollie Dudley<br>2937 Princeville Dr<br>Pickerington, OH 43147     | 0.0001 acres<br>1/3360 of 0.43 acres | 0.0002%         | 0.0006%<br>HB2058 |
| (8.1.2.1.1.2) Ray Wellman Heirs, Devisees, Successors or Assigns                  |                                      |                 |                   |

**Exhibit EE**  
**Unit AX-99**  
**Docket #VGOB 04-1116-1358-03**  
**List of Owners/Claimants with Royalty Split Agreements/Court Orders/HB2058**  
**(58.77 Acre Unit)**

|  | Acres in Unit                      | Percent of Unit | Percent of Escrow |
|--|------------------------------------|-----------------|-------------------|
| (8.1.2.1.1.2.1) Melissa J. Wellman<br>11455 Elder Lane<br>Lithopolis, OH 43136 | 0.001 acres<br>1/840 of 0.43 acres | 0.0009%         | 0.0023%<br>HB2058 |
| (8.1.2.1.1.3) Ruby Greer<br>PO Box 707<br>Bassett, VA 24055                    | 0.001 acres<br>1/840 of 0.43 acres | 0.0009%         | 0.0023%<br>HB2058 |
| (8.1.2.1.1.4) Luther Wellman<br>151 Elk Creek<br>Delbarton, WV 25670           | 0.001 acres<br>1/840 of 0.43 acres | 0.0009%         | 0.0023%<br>HB2058 |
| (8.1.2.1.1.5) Joy Cloney<br>78 Five Mile Creek<br>Delbarton, WV 25670          | 0.001 acres<br>1/840 of 0.43 acres | 0.0009%         | 0.0023%<br>HB2058 |
| (8.1.2.1.2) Oliver Wellman Heirs, Devisees,<br>Successors or Assigns           |                                    |                 |                   |
| (8.1.2.1.2.1) Estella Wellman Heirs, Devisees,<br>Successors or Assigns        |                                    |                 |                   |
| (8.1.2.1.2.1.1) Chester Wellman<br>918 E Maple Ave<br>Adrian, MI 49221         | 0.003 acres<br>1/168 of 0.43 acres | 0.0044%         | 0.0113%<br>HB2058 |
| (8.1.3) Oliver Wellman Heirs, Devisees,<br>Successors or Assigns               |                                    |                 |                   |
| (8.1.3.1) Estella Wellman Heirs, Devisees,<br>Successors or Assigns            |                                    |                 |                   |
| (8.1.3.1.1) Chester Wellman<br>918 E Maple Ave<br>Adrian, MI 49221             | 0.008 acres<br>1/56 of 0.43 acres  | 0.0131%         | 0.0339%<br>HB2058 |
| <b><u>TOTAL CONFLICTS RESOLVED</u></b>   |                                    |                 |                   |
|  | <b>Acres</b>                       | <b>16.3764</b>  |                   |
|  | <b>Percent</b>                     | <b>26.2433%</b> |                   |



**Exhibit J**  
**Unit AX99 Escrow Account Reconciliation**  
**VGOB 04-1116-1358**

| CNX Deposit Information |              |              |
|-------------------------|--------------|--------------|
| Issue Date              | Check Number | Check Amount |
| 5/19/2011               | 98784        | \$231.65     |
| 6/21/2011               | 100555       | \$248.37     |
| 7/19/2011               | 1135         | \$263.71     |
| 8/19/2011               | 2874         | \$258.40     |
| 9/19/2011               | 4496         | \$269.17     |
| 10/13/2011              | 7065         | \$260.46     |
| 11/14/2011              | 9063         | \$210.49     |
| 12/15/2011              | 10592        | \$207.38     |
| 1/18/2012               | 12172        | \$192.22     |
| 2/20/2012               | 13909        | \$187.93     |
| 3/20/2012               | 15466        | \$161.25     |
| 4/20/2012               | 17112        | \$120.56     |
| 5/21/2012               | 18660        | \$107.35     |
| 6/20/2012               | 19900        | \$74.23      |
| 7/25/2012               | 24199        | \$71.17      |
| 8/23/2012               | 0214000343   | \$99.34      |
| 9/24/2012               | 0214001375   | \$133.55     |
| 10/22/2012              | 0214005756   | \$152.04     |
| 11/20/2012              | 0214011359   | \$111.56     |
| 12/19/2012              | 0214016625   | \$162.43     |
| 1/22/2013               | 0214021888   | \$206.07     |
| 2/20/2013               | E000003927   | \$227.27     |
| 3/20/2013               | E000005037   | \$193.20     |
| 4/22/2013               | E000006119   | \$172.72     |
| 5/21/2013               | E000007305   | \$215.96     |
| 6/20/2013               | E000008620   | \$247.01     |
| 7/22/2013               | E000010021   | \$242.47     |
| 8/20/2013               | E000011366   | \$248.28     |
| 9/20/2013               | E000012673   | \$232.13     |
| 10/21/2013              | E000015882   | \$209.85     |
| 11/19/2013              | E000016975   | \$215.87     |
| 12/18/2013              | E000018337   | \$218.34     |
| 1/21/2014               | E000019686   | \$226.45     |
| 2/24/2014               | E000021169   | \$265.87     |
| 3/20/2014               | E000022547   | \$413.92     |
| 4/22/2014               | E000024536   | \$445.67     |
| 5/19/2014               | E000026256   | \$376.90     |
| 6/20/2014               | E000027872   | \$317.99     |
| 7/18/2014               | E000029832   | \$348.68     |
| 8/21/2014               | E000031584   | \$329.87     |
| 9/18/2014               | E000033466   | \$315.34     |
| 10/20/2014              | E000037303   | \$261.34     |
| 11/19/2014              | E000038843   | \$261.88     |
| 12/22/2014              | E000040635   | \$271.52     |
| 1/20/2015               | E000042453   | \$246.62     |
| 2/19/2015               | E000044479   | \$302.84     |
| 3/19/2015               | E000046282   | \$175.51     |
| 4/21/2015               | E000048196   | \$179.30     |
| 5/20/2015               | E000050994   | \$171.38     |
| 6/23/2015               | E000052984   | \$107.90     |
| 7/20/2015               | E000054938   | \$122.14     |
| 8/24/2015               | E000056931   | \$145.16     |
| 9/22/2015               | E000058851   | \$154.94     |
| 10/22/2015              | E000063193   | \$154.25     |
| 11/24/2015              | E000064772   | \$126.82     |
| 12/21/2015              | E000066663   | \$112.71     |
| 1/21/2016               | E000068430   | \$76.07      |
| 2/22/2016               | E000070344   | \$100.36     |
| 3/22/2016               | E000072326   | \$129.44     |
| 4/20/2016               | E000074288   | \$92.16      |
| 5/23/2016               | E000075946   | \$56.49      |
| 6/22/2016               | E000077769   | \$49.83      |
| 7/21/2016               | E000079494   | \$69.54      |
| 8/23/2016               | E000081301   | \$66.14      |
|                         |              | \$0.00       |
|                         |              | \$0.00       |
|                         |              | \$0.00       |

| Escrow Bank Data |                  |        |            |           |          |               |             |             |           |               |                     |                  |                 |            |
|------------------|------------------|--------|------------|-----------|----------|---------------|-------------|-------------|-----------|---------------|---------------------|------------------|-----------------|------------|
| Date             | Royalty Deposits | Income | \$ Mkt Int | CDARS Int | Fees     | Distributions | Audit Costs | Corrections | Gain/Loss | Royalty Bonus | Total Int. and Fees | Ending Mkt Value | Running Balance | Difference |
| 5/31/2011        | \$231.65         |        | \$1.72     | \$15.53   | (\$3.06) | \$0.00        | (\$7.25)    |             |           |               | \$6.94              | \$36,982.02      | \$37,017.82     | -\$35.80   |
| 6/30/2011        | \$248.37         |        | \$1.61     | \$15.13   | (\$3.08) | \$0.00        | (\$8.74)    | \$0.04      |           |               | \$4.96              | \$37,235.35      | \$37,271.15     | -\$35.80   |
| 7/31/2011        | \$263.71         |        | \$1.71     | \$15.67   | (\$3.10) | \$0.00        | (\$5.50)    |             |           |               | \$8.78              | \$37,507.84      | \$37,543.64     | -\$35.80   |
| 8/30/2011        | \$258.40         |        | \$1.30     | \$16.05   | (\$3.13) | \$0.00        | (\$13.08)   |             |           |               | \$1.14              | \$37,767.38      | \$37,803.18     | -\$35.80   |
| 9/30/2011        | \$269.17         |        | \$1.50     | \$15.66   | (\$3.15) | \$0.00        | (\$7.48)    |             |           |               | \$6.53              | \$38,043.08      | \$38,078.88     | -\$35.80   |
| 10/31/2011       | \$260.46         |        | \$1.30     | \$16.58   | (\$3.17) | \$0.00        | (\$11.64)   |             |           |               | \$3.07              | \$38,306.61      | \$38,342.41     | -\$35.80   |
| 11/30/2011       | \$210.49         |        | \$1.28     | \$16.27   | (\$3.19) | \$0.00        | (\$9.84)    |             |           |               | \$4.52              | \$38,521.62      | \$38,557.42     | -\$35.80   |
| 12/31/2011       | \$207.38         |        | \$1.41     | \$17.20   | (\$3.21) | \$0.00        | (\$6.97)    |             |           |               | \$8.43              | \$38,737.43      | \$38,773.23     | -\$35.80   |
| 1/31/2012        | \$192.22         |        | \$1.62     | \$16.98   | (\$3.23) | \$0.00        | (\$13.06)   |             |           |               | \$2.31              | \$38,931.96      | \$38,967.76     | -\$35.80   |
| 2/28/2012        | \$187.93         |        | \$1.49     | \$15.75   | (\$3.24) |               | (\$6.74)    |             |           |               | \$7.26              | \$39,127.15      | \$39,162.95     | -\$35.80   |
| 3/31/2012        | \$161.25         |        | \$1.65     | \$16.82   | (\$3.26) |               | (\$5.49)    |             |           |               | \$9.72              | \$39,298.12      | \$39,333.92     | -\$35.80   |
| 4/30/2012        | \$120.56         |        | \$0.88     | \$16.68   | (\$3.28) |               | (\$6.93)    |             |           |               | \$7.35              | \$39,426.03      | \$39,461.83     | -\$35.80   |
| 5/31/2012        | \$107.35         |        | \$0.61     | \$17.29   | (\$3.29) |               | (\$2.81)    |             |           |               | \$11.80             | \$39,545.18      | \$39,580.98     | -\$35.80   |
| 6/30/2012        | \$74.23          |        | \$0.54     | \$17.20   | (\$3.30) |               | (\$4.55)    |             |           |               | \$9.89              | \$39,629.30      | \$39,665.10     | -\$35.80   |
| 7/31/2012        |                  |        | \$0.63     | \$16.60   | (\$3.30) |               | (\$2.96)    |             |           |               | \$10.97             | \$39,640.27      | \$39,747.24     | -\$106.97  |
| 8/31/2012        | \$170.51         |        | \$0.70     | \$14.56   | (\$3.30) |               | (\$14.80)   |             |           |               | (\$2.84)            | \$39,807.94      | \$39,843.74     | -\$35.80   |
| 9/30/2012        |                  |        | \$0.69     | \$13.48   | (\$3.32) |               | (\$3.94)    |             |           |               | \$6.91              | \$39,814.85      | \$39,984.20     | -\$169.35  |
| 10/31/2012       | \$285.59         |        | \$0.71     | \$13.46   | (\$3.32) |               | (\$4.93)    |             |           |               | \$5.92              | \$40,106.36      | \$40,142.16     | -\$35.80   |
| 11/30/2012       | \$111.56         |        | \$0.76     | \$12.05   | (\$3.34) |               | (\$3.96)    |             |           |               | \$5.51              | \$40,223.43      | \$40,259.23     | -\$35.80   |
| 12/31/2012       | \$162.43         |        | \$0.75     | \$10.66   | (\$3.35) |               | (\$4.72)    |             |           |               | \$3.34              | \$40,389.20      | \$40,425.00     | -\$35.80   |
| 1/31/2013        | \$206.07         |        | \$0.78     | \$9.42    | (\$3.37) |               | (\$3.61)    |             |           |               | \$3.22              | \$40,598.49      | \$40,634.29     | -\$35.80   |
| 2/28/2013        | \$227.27         |        | \$0.74     | \$8.53    | (\$3.38) |               | (\$6.32)    |             |           |               | (\$0.43)            | \$40,825.33      | \$40,861.13     | -\$35.80   |
| 3/31/2013        | \$193.20         |        | \$0.84     | \$9.07    | (\$3.40) |               | (\$4.05)    |             |           |               | \$2.46              | \$41,020.99      | \$41,056.79     | -\$35.80   |
| 4/30/2013        | \$172.72         |        | \$0.85     | \$8.46    | (\$3.42) |               |             |             |           |               | \$5.89              | \$41,199.60      | \$41,235.40     | -\$35.80   |
| 5/31/2013        | \$215.96         |        | \$0.91     | \$8.73    | (\$3.43) |               |             |             |           |               | \$6.21              | \$41,421.77      | \$41,457.57     | -\$35.80   |
| 6/30/2013        | \$247.01         |        | \$0.93     | \$8.45    | (\$3.45) |               | (\$4.12)    |             |           |               | \$1.81              | \$41,670.59      | \$41,706.39     | -\$35.80   |
| 7/31/2013        | \$242.47         |        | \$0.99     | \$8.77    | (\$3.47) |               |             |             |           |               | \$6.29              | \$41,919.35      | \$41,955.15     | -\$35.80   |
| 8/31/2013        | \$248.28         |        | \$1.09     | \$8.81    | (\$3.49) |               |             |             |           |               | \$6.41              | \$42,174.04      | \$42,209.84     | -\$35.80   |
| 9/30/2013        | \$232.13         |        | \$1.02     | \$8.52    | (\$3.51) |               |             |             |           |               | \$6.03              | \$42,412.20      | \$42,448.00     | -\$35.80   |
| 10/31/2013       | \$209.85         |        | \$1.08     | \$8.80    | (\$3.53) |               |             |             |           |               | \$6.35              | \$42,628.40      | \$42,664.20     | -\$35.80   |
| 11/30/2013       | \$215.87         |        | \$1.10     | \$8.29    | (\$3.55) |               |             |             |           |               | \$5.84              | \$42,850.11      | \$42,885.91     | -\$35.80   |
| 12/31/2013       | \$218.34         |        | \$1.18     | \$8.42    | (\$3.57) |               |             |             |           |               | \$6.03              | \$43,074.48      | \$43,110.28     | -\$35.80   |
| 1/31/2014        | \$226.45         |        | \$1.27     | \$8.63    | (\$3.59) |               |             |             |           |               | \$6.31              | \$43,307.24      | \$43,343.04     | -\$35.80   |
| 2/28/2014        | \$265.87         |        | \$1.10     | \$7.91    | (\$3.61) |               |             |             |           |               | \$5.40              | \$43,578.51      | \$43,614.31     | -\$35.80   |
| 3/31/2014        | \$413.92         |        | \$1.26     | \$8.85    | (\$3.63) |               |             |             |           |               | \$6.48              | \$43,998.91      | \$44,034.71     | -\$35.80   |
| 4/30/2014        | \$445.67         |        | \$0.83     | \$9.38    | (\$3.67) |               |             |             |           |               | \$6.54              | \$44,451.12      | \$44,486.92     | -\$35.80   |
| 5/31/2014        | \$376.90         |        | \$0.89     | \$9.96    | (\$3.70) |               |             |             |           |               | \$7.15              | \$44,835.17      | \$44,870.97     | -\$35.80   |
| 6/30/2014        | \$317.99         |        | \$0.92     | \$9.64    | (\$3.74) |               |             |             |           |               | \$6.82              | \$45,159.98      | \$45,195.78     | -\$35.80   |
| 7/31/2014        | \$348.68         |        | \$1.02     | \$9.97    | (\$3.76) |               |             |             |           |               | \$7.23              | \$45,515.89      | \$45,551.69     | -\$35.80   |
| 8/31/2014        | \$329.87         |        | \$1.07     | \$10.01   | (\$3.79) |               |             |             |           |               | \$7.29              | \$45,853.05      | \$45,888.85     | -\$35.80   |
| 9/30/2014        | \$315.34         |        | \$1.08     | \$9.46    | (\$3.79) |               |             |             |           |               | \$6.75              | \$46,175.14      | \$46,210.94     | -\$35.80   |
| 10/31/2014       | \$261.34         |        | \$1.17     | \$9.68    | (\$3.85) |               |             |             |           |               | \$7.00              | \$46,443.48      | \$46,479.28     | -\$35.80   |
| 11/30/2014       | \$261.88         |        | \$0.81     | \$10.75   | (\$3.87) |               |             |             |           |               | \$7.69              | \$46,713.05      | \$46,748.85     | -\$35.80   |
| 12/31/2014       | \$271.52         |        | \$0.36     | \$9.18    | (\$3.87) |               |             |             |           |               | \$5.67              | \$46,990.24      | \$47,026.04     | -\$35.80   |
| 1/31/2015        | \$246.62         |        | \$2.34     | \$6.98    | (\$3.92) |               |             |             |           |               | \$5.40              | \$47,242.26      | \$47,278.06     | -\$35.80   |
| 2/28/2015        |                  |        | \$3.44     | \$4.80    | (\$3.94) |               |             |             |           |               | \$4.30              | \$47,246.56      | \$47,585.20     | -\$338.64  |
| 3/31/2015        | \$478.35         |        | \$4.49     | \$4.99    | (\$3.94) |               |             |             |           |               | \$5.54              | \$47,730.45      | \$47,766.25     | -\$35.80   |
| 4/30/2015        | \$179.30         |        | \$4.93     | \$3.08    | (\$3.95) |               |             |             |           |               | \$4.06              | \$47,913.81      | \$47,949.61     | -\$35.80   |
| 5/31/2015        | \$171.38         |        | \$5.82     | \$2.27    | (\$3.99) |               |             |             |           |               | \$4.10              | \$48,089.29      | \$48,125.09     | -\$35.80   |
| 6/30/2015        | \$107.90         |        | \$5.68     | \$2.21    | (\$4.01) |               |             |             |           |               | \$3.88              | \$48,201.07      | \$48,236.87     | -\$35.80   |
| 7/31/2015        | \$122.14         |        | \$6.09     | \$2.01    | (\$4.02) |               |             |             |           |               | \$4.08              | \$48,327.29      | \$48,363.09     | -\$35.80   |
| 8/31/2015        | \$145.16         |        | \$6.44     | \$0.87    | (\$4.03) | \$0.00        | \$0.00      | \$0.00      |           |               | \$3.28              | \$48,475.73      | \$48,511.53     | -\$35.80   |
| 9/30/2015        | \$154.94         |        | \$6.56     | \$3.37    | (\$4.04) | \$0.00        | \$0.00      | \$0.00      |           |               | \$5.89              | \$48,636.56      | \$48,672.36     | -\$35.80   |
| 10/31/2015       | \$154.25         |        | \$7.43     | \$0.10    | (\$4.05) | \$0.00        | \$0.00      | \$0.00      |           |               | \$3.48              | \$48,794.29      | \$48,830.09     | -\$35.80   |
| 11/30/2015       | \$126.82         |        | \$7.68     | \$0.10    | (\$4.07) | \$0.00        | \$0.00      | \$0.00      |           |               | \$3.71              | \$48,924.82      | \$48,960.62     | -\$35.80   |
| 12/31/2015       | \$112.71         |        | \$7.94     | \$3.49    | (\$4.08) | \$0.00        | \$0.00      | \$0.00      |           |               | \$7.35              | \$49,044.88      | \$49,080.68     | -\$35.80   |
| 1/31/2016        | \$76.07          |        | \$1.17     | \$0.00    | (\$4.09) | \$0.00        | \$0.00      | \$0.00      |           |               | (\$2.92)            | \$49,118.03      | \$49,153.83     | -\$35.80   |
| 2/22/2016        | \$100.36         |        | \$8.16     | \$0.00    | (\$4.09) | \$0.00        | \$0.00      | \$0.00      |           |               | \$4.07              | \$49,222.46      | \$49,258.26     | -\$35.80   |
| 3/31/2016        | \$129.44         |        | \$8.62     | \$0.00    | (\$4.10) | \$0.00        | \$0.00      | \$0.00      |           |               | \$4.52              | \$49,356.42      | \$49,392.22     | -\$35.80   |
| 4/30/2016        | \$92.16          |        | \$8.34     | \$0.00    | (\$4.11) | \$0.00        | \$0.00      | \$0.00      |           |               | \$4.23              | \$49,452.81      | \$49,488.61     | -\$35.80   |
| 5/31/2016        | \$56.49          |        | \$8.73     | \$0.00    | (\$4.12) | \$0.00        | \$0.00      | \$0.00      |           |               | \$4.61              | \$49,513.91      | \$49,549.71     | -\$35.80   |
| 6/30/2016        | \$49.83          |        | \$7.55     | \$4.54    | (\$4.13) | \$0.00        | \$0.00      | \$0.00      |           |               | \$7.96              | \$49,571.70      | \$49,607.50     | -\$35.80   |
| 7/31/2016        | \$69.54          |        | \$7.77     | \$1.40    | (\$4.13) | \$0.00        | \$0.00      | \$0.00      |           |               | \$5.04              | \$49,646.28      | \$49,682.08     | -\$35.80   |
| 8/31/2016        | \$66.14          |        | \$7.91     | \$1.42    | (\$4.14) | \$0.00        | \$0.00      | \$0.00      |           |               | \$5.19              | \$49,717.61      | \$49,753.41     | -\$35.80   |
| 9/30/2016        | \$0.00           |        | \$7.70     | \$2.87    | (\$4.14) | \$0.00        | \$0.00      | \$0.00      |           |               | \$6.43              | \$49,724.04      | \$49,759.84     | -\$35.80   |
| 10/31/2016       | \$0.00           |        | \$7.62     | \$1.45    | (\$4.14) | \$0.00        | \$0.00      | \$0.00      |           |               | \$4.93              | \$49,728.97      | \$49,764.77     | -\$35.80   |
| 11/30/2016       | \$0.00           |        | \$7.53     | \$1.48    | (\$4.14) | \$0.00        | \$0.00      | \$0.00      |           |               | \$4.87              | \$49,733.84      | \$49,769.64     | -\$35.80   |



**SUPPLEMENTAL AFFIDAVIT OF MAILING—COAL OWNER**

COMMONWEALTH OF VIRGINIA  
COUNTY OF **BUCHANAN**

**Applicant: CNX Gas Company LLC**  
**Relief Sought: Disbursement/Dismissal for Unit AX99**  
**VGOB: 04-1116-1358-01**

I, Anita D. Duty, being first duly sworn on oath, depose and say:

1. I am the Pooling Supervisor for CNX Land LLC, and I am authorized to submit this Affidavit on behalf of the Applicant CNX Gas Company LLC.

2. I affirm that the coal owner(s) in this Unit was properly noticed under Va. Code Ann. 45.1-361-22:2. See annexed letter(s) dated **November 6, 2015**. See annexed Certificate of Notice and coal owner notice form letter example.

3. The coal owner(s) **H-W Financial, LLC (formerly Harrison-Wyatt, LLC)** provided evidence of a split agreement pertaining to a portion of this Unit, and consequently, to the extent the split agreement applies, said owner(s) is not dismissed as a Respondent by reason of being a gas claimant under the split agreement.


However, **H-W Financial, LLC (formerly Harrison-Wyatt, LLC)** should be dismissed as Respondent/coal claimant for failure to timely provide evidence of a relevant proceeding or agreement with regard to its other coal owner claims.

  
Anita D. Duty  
Pooling Supervisor  
for CNX Land LLC

STATE OF VIRGINIA  
COUNTY OF TAZEWELL, TO-WIT:

TAKEN, SUBSCRIBED AND SWORN to before me this 6<sup>th</sup> day of August, 2016.

MARY BETH MCGLATHLIN  
NOTARY PUBLIC  
REGISTRATION # 7030026  
COMMONWEALTH OF VIRGINIA  
MY COMMISSION EXPIRES  
12-31-19

  
Notary Public

My commission expires: 12-31-19

CERTIFICATION OF NOTICE  
CNX Gas Company LLC

Unit AX99  
VGOB 04-1116-1358  
Coal dismissal letter

| Last Name                      | First Name | MAILED  | RECEIPT #       | RECEIVED |            |
|--------------------------------|------------|---------|-----------------|----------|------------|
| Harrison Wyatt LLC(Coal Owner) |            | 11/6/15 | 700916800010891 | 1199     | 11/25/2015 |



USPS Tracking®  
Search by Enter a tracking number



Customer Service ›  
Have questions? We're here to help.



Get Easy Tracking Updates ›  
Sign up for My USPS.

Tracking Number: 70091680000108911199

Updated Delivery Day: Monday, November 9, 2015

### Product & Tracking Information

Postal Product:

Features:  
Certified Mail™

### Available Actions

| DATE & TIME                  | STATUS OF ITEM | LOCATION           |
|------------------------------|----------------|--------------------|
| November 25, 2015 , 10:37 am | Delivered      | DANVILLE, VA 24541 |

Your item was delivered at 10:37 am on November 25, 2015 in DANVILLE, VA 24541

|                             |                          |                      |
|-----------------------------|--------------------------|----------------------|
| November 24, 2015 , 4:03 pm | Available for Pickup     | DANVILLE, VA 24541   |
| November 9, 2015 , 9:07 am  | Out for Delivery         | DANVILLE, VA 24541   |
| November 9, 2015 , 8:57 am  | Sorting Complete         | DANVILLE, VA 24541   |
| November 9, 2015 , 8:51 am  | Arrived at Unit          | DANVILLE, VA 24541   |
| November 7, 2015 , 11:26 pm | Departed USPS Facility   | ROANOKE, VA 24022    |
| November 7, 2015 , 9:50 pm  | Arrived at USPS Facility | ROANOKE, VA 24022    |
| November 7, 2015 , 4:17 am  | Departed USPS Facility   | CHARLESTON, WV 25350 |
| November 6, 2015 , 10:27 pm | Arrived at USPS Facility | CHARLESTON, WV 25350 |

### Track Another Package

Tracking (or receipt) number

Track It

### Manage Incoming Packages

Track all your packages from a dashboard.  
No tracking numbers necessary.

Sign up for My USPS ›





CNX Gas Company LLC

PO Box 570

Pounding Mill, VA 24637

Phone: (724) 485-3600

Date \_\_\_\_\_

«FNAME» «LNAME»

«Attention\_Line»

«Street\_Address»

«City»«State»«Zip»

**COAL OWNERS**

**RE:** Unit \_\_\_\_\_  
Miscellaneous Petition for Disbursement from Escrow

Dear Property Owner,

House Bill 2058 was signed by the Governor and became law effective July 1, 2015. This new law requires the Virginia Gas and Oil Board to disburse monies placed in escrow because of conflicting claims (between coal owners and oil and gas owners) to coalbed methane gas royalties to the oil and gas owners of the tracts in this Unit.

In general, under this new law escrowed funds are to be paid to oil and gas owners unless the coal owner(s) provides the operator CNX and the Division of Gas and Oil "with evidence of a proceeding" [as in a court case] "or an agreement." The new law gives coal owners/coal claimants **45 days** from the date you get this letter to provide that evidence.

Enclosed herewith please find a copy of the 45 day Notice of Filing. Please read the Notice carefully to be sure you understand that you have 45 days to provide evidence to the operator CNX Gas Company LLC at the address above **and** the Division of Gas and Oil at PO Draw 159, Lebanon, VA 24266

In order to help us keep our records current and to make sure you receive all correspondence and notices promptly, please notify us of any address change at the address above.

Sincerely,

Anita Duty  
Pooling Supervisor

Enclosure(s)