

**BEFORE THE VIRGINIA GAS AND OIL BOARD**

**PETITIONER:** Pocahontas Gas LLC

**DIVISION OF GAS AND OIL**

**DOCKET NO:** VGOB 08-1118-2367-01

**RELIEF SOUGHT: (1) DISBURSEMENT FROM ESCROW REGARDING TRACT(S) 16, 18, A portion of 23B, A portion of 23H, A portion of 23K, 23R, 23W, 24B, 24D & 24E, A portion of 26A & 26L, 26B, 26G, 26N, 34A (2) AND AUTHORIZATION FOR DIRECT PAYMENT OF ROYALTIES (3) AND DISMISSAL OF COAL OWNERS PURSUANT TO CODE OF VIRGINIA SECTION 45.1-361.22:2.**

**HEARING DATE:** April 16, 2019

**DRILLING UNIT:** BUC1SGU2

**BUCHANAN COUNTY, VIRGINIA**

**PETITION FOR ORDER OF DISBURSEMENT OF ESCROW FUNDS**

**1. Petitioner and its counsel**

Petitioner is Pocahontas Gas LLC, PO Box 570, Pounding Mill, VA 24637, 276-596-5075.  
Petitioner's counsel is Mark A. Swartz, Hillard & Swartz, LLP, 122 Capital Street, Suite 201,  
Charleston, WV 25301.

**2. Relief Sought**

(1) the disbursement of escrowed funds heretofore deposited with the Board's Escrow Agent(s) attributable to Tract(s) 16, 18, portion of 23B, portion of 23H, portion of 23K, 23R, 23W, 24B, 24D & 24E, portion of 26A & 26L, 26B, 26G, 26N, and 34A as depicted upon the annexed Table; and (2) authorization to begin paying royalties directly to the parties Sandra Fern Dowdy, Virginia Langley, Debra Belcher Deskins, Angela Dawn Chandler, Bobby Deskins, Richard Eric Deskins, Barbara Wooten Deskins, Lisa Carole Otto, David Lee Deskins, Gregory N. Deskins, Matthew Deskins, Ruby Geraldine Deskins, Ellis Lee Deskins, Morgan Faith Deskins, Larry Keith Deskins, Rita Deskins, Vanessa Dillon, Michael W. Cook, Danny Cook, Dana Alley, Mary Williams, Larry Booth, Donald W. Deskins, Norma R. Hale, Michael P. Deskins, Ellis Daniel Deskins, Jr., Althea Bollinger, Astra Harris, William Randall Deskins, Perry Christopher Deskins, Myrtle Ann Jefferson, Linda D. Lockhart Deskins, Lonnie Perkins, Michael Hurd, Billy Joe Deskins, Samuel Deskins, Marie McNealy Deskins Ferguson, Andrew C. Horne, Kathy Boggs, Richard Lee Horn, Adam Matthew Horn, Jimmy Sisk Sr., Joyce L. Ratliff, Juanita Colley, Billy R. Deskins, Lois Jean High, Joan E. Deskins, Joe H. Deskins, Jack Wayne McNeil, Christopher Todd McNeil, Rodrick Staton McNeil, Robert Scott McNeil, Edward McNeil, Robert E. Mason, Robert W. Deweese, Margaret E. Brown, Christine Matney, Martha Guilliams, Sidney Smith, Kenneth Osborne, Mary Jane Keen, Shirley Keen, Margie Dye, Nellie Maynard, Tammy Street, Paul Junior Osborne, Curtis McCoy Osborne, Barbara Joyce Harmon, Marilyn Taylor, Loretta Lynn Rathbone, Donna Sue Brown, Bonnie Nipper, Annette Coker, Tennessee Barnes, Elvie Casey, Gloria Smith, Loretta Hess, Judy Taylor, Jimmy Darrell Ward, Michael Ward, Marsha Jane Nichols, Ruby Ball Davis, James Earnest Davis, Phyllis Bowman Reynolds, Bobby Lee Reynolds, Carl Andrew Meade, Jerry Lee Reynolds, Leon H. Slate, Bessie M. Reynolds, Myrtle Addison, Louise Helen Jeter, Jessica Renee Salyer, Joshua James Neece, James William Lowe, Jr., William S. Lowe, Jr., Tommy Wayne Lowe, Janet Lester, Tina Marie Justice, Phyllis Ann Goss, Maxine Marie Lowe, Roger Dale Lowe, Teresa Mae Hill, Thelma Jean Thomas, Nora Ellen Fields, Wanda Faye Gano, Roger D. Carver, Debra Carol Barr, Wanda Jean Carver, Junior Darrell Burke, Hassell Robert Burke, David Allen Burke, Adam Lee Burke, Larry Wayne Burke, Michael Lee Burke, Darrell Burke, Jackie Wilma Chapman, Zelda Gay Patrick, Trustees of Wilderness Tabernacle, Cathleen Arrington, Penny Falck, Jessie Davis, Kathy Stilwell, Jay Clarence Stilwell, Jr., Veronica Gail Helton, Mitchell Counts, and Anna Ratliff; authorization to begin paying royalties directly to the parties to the royalty split between Hurt McGuire Land Trust & Wesley D. Perkins, Tamatha Bednar, Loretta Lynn Rathbone, Donna Sue Brown, Patsy Moore, Brenda Sue Justice, James R. Osborne, Phyllis W. Osborne, Charles M. Osborne, Debbie Osborne, Joyce Mays Bush, Darlene B. Osborne, Bessie Lowe, Wanda Hagy, Curtis Lee Stilwell, Theodore Stilwell, Elsie Elizabeth Stilwell, Rita Osborne and Connie Lester; (3) Dismissal of coal owner(s): Wanda Connie Deskins, Lida Jaydene Holzgreffe, Edith McGlothlin, Patricia Sutter, ICCO, and Hurt McGuire Land Trust

### **3. Legal Authority**

Va. Code Ann. § 45.1-361.1 et seq., 4 VAC 25-160-140., and relevant Virginia Gas and Oil Board Orders ("Board") heretofore promulgated pursuant to law.

### **4. Type of Well(s)**

Sealed Gob Unit

### **5. Factual basis for relief requested**

a. Arnold Roby Langley, Debra Belcher Deskins, Barbara Wooten Deskins, Lisa Carole Otto, David Lee Deskins, Gregory N. Deskins, Matthew Deskins, Ruby Geraldine Deskins, Linda S. Deskins, Donald W. Deskins, Norma Ruth Hale, Michael P. Deskins, Ellis P. Deskins, Jr., Althea Walker Bollinger, Astra Harris, William Randall Deskins, Perry Christopher Deskins, Myrtle Ann Jefferson, Linda Lockhart Deskins, Barbara L. Miller, Sonya Deskins Hawthorne, Lonnie Perkins, Michael Hurd, Billy Joe Deskins, and Samuel L. Deskins are entitled to 100% of the CBM royalties as determined by Corrected Declaratory Judgment, Case No. CL15-361, dated November 21, 2016, Said decision allows the Applicant and Designated Operator to pay royalties

directly to the person(s) identified in Exhibit EE annexed hereto and the annexed Table, further, specifies how said royalties are to be paid.

b. Martha Guilliams, Sidney Smith, Kenneth Osborne, Mary Jane Keen, Shirley Keen, Paul Junior Osborne, Curtis McCoy Osborne, Barbara Joyce Harmon, and Marilyn Taylor are entitled to 100% of the CBM royalties awarded under Case No. 027CL0000819-11(10), Opinion dated November 9, 2015. Said decision allows the Applicant and Designated Operator to pay royalties directly to the persons identified in Exhibit EE annexed hereto and the annexed Table, further, specifies how said royalties are to be paid.

c. Wilderness Tabernacle Church is entitled to 100% of the CBM royalties awarded under Case No. 12-174, Opinion dated November 13, 2014. Said decision allows the Applicant and Designated Operator to pay royalties directly to the persons identified in Exhibit EE annexed hereto and the annexed Table, further, specifies how said royalties are to be paid.

d. Hurt McGuire Land Trust & Wesley D. Perkins, Tamatha Bednar, Loretta Lynn Rathbone (via Zelvia Keen), Donna Sue Brown (via Zelvia Keen), Patsy Moore, Brenda Sue Justice, James R. Osborne, Phyllis W. Osborne, Charles M. Osborne, Richard Osborne, Joyce Mays Bush, Darlene Osborne, Bessie Lowe, Wanda Hagy, Curtis Lee Stilwell, Theodore Stilwell, and Elsie Elizabeth Stilwell have entered into royalty split agreement(s). Said royalty split agreement allows the Applicant and Designated Operator to pay royalties directly to the persons identified in Exhibit EE annexed hereto and the annexed Table, further, specifies how said royalties are to be divided and paid.

e. Sandra Fern Dowdy, Angela Dawn Chandler, Bobby Deskins, Richard Eric Deskins, Ellis Lee Deskins, Morgan Faith Deskins, Larry Keith Deskins, Rita Deskins, Vanessa Dillon, Michael W. Cook, Danny Cook, Marie McNealy Deskins Ferguson, Andrew C. Horne, Kathy Boggs, Richard Lee Horn, Adam Matthew Horn, Jimmy Sisk Sr., Joyce L. Ratliff, Juanita Colley, Billy R. Deskins, Lois Jean High, Joan E. Deskins, Joe H. Deskins, Jack Wayne McNeil, Christopher Todd McNeil, Rodrick Staton McNeil, Robert Scott McNeil, Edward McNeil, Robert E. Mason, Robert W. Deweese, Margaret E. Brown, Christine Matney, Martha Guilliams, Sidney Smith, Kenneth Osborne, Mary Jane Keen, Shirley Keen, Margie Dye, Nellie Maynard, Tammy Street, Paul Junior Osborne, Curtis McCoy Osborne, Barbara Joyce Harmon, Marilyn Taylor, Loretta Lynn Rathbone, Donna Sue Brown, Bonnie Nipper, Monnie Coker, Tennessee Barnes, Elvie Casey, Gloria Smith, Loretta Hess, Judy Taylor, Jimmy Darrell Ward, Michael Ward, Marsha Jane Nichols, Ruby Ball Davis, James Earnest Davis, Phyllis Bowman Reynolds, Bobby Lee Reynolds, Carl Andrew Meade, Jerry Lee Reynolds, Leon H. Slate, Bessie M. Reynolds, Myrtle Addison, Louise Helen Jeter, Jessica Renee Salyer, Joshua James Neece, James William Lowe, Jr., William S. Lowe, Jr., Tommy Wayne Lowe, Janet Lester, Tina Marie Justice, Phyllis Ann Goss, Maxine Marie Lowe, Roger Dale Lowe, Teresa Mae Hill, Thelma Jean Thomas, Nora Ellen Fields, Wanda Faye Gano, Roger D. Carver, Debra Carol Barr, Wanda Jean Carver, Junior Darrell Burke, Hassell Robert Burke, David Allen Burke, Adam Lee Burke, Larry Wayne Burke, Michael Lee Burke, Darrell Burke, Jackie Wilma Chapman, Zeldia Gay Patrick, Trustees of Wilderness Tabernacle, Cathleen Arrington, Penny Falck, Jessie Davis, Kathy Stilwell, Jay Clarence Stilwell, Jr., Veronica Gail Helton, Mitchell Counts, and Anna Ratliff are the gas claimant in Tracts 16, 18, portion of 23B, portion of 23H, portion of 23K, 23R, 23W, 24B, 24D & 24E, 26B, 26G, 26N, and 34A. As such Sandra Fern Dowdy, Angela Dawn Chandler, Bobby Deskins, Richard Eric Deskins, Ellis Lee Deskins, Morgan Faith Deskins, Larry Keith Deskins, Rita Deskins, Vanessa Dillon, Michael W. Cook, Danny Cook, Marie McNealy Deskins Ferguson, Andrew C. Horne, Kathy Boggs, Richard Lee Horn, Adam Matthew Horn, Jimmy Sisk Sr., Joyce L. Ratliff, Juanita Colley, Billy R. Deskins, Lois Jean High, Joan E. Deskins, Joe H. Deskins, Jack Wayne McNeil, Christopher Todd McNeil, Rodrick Staton McNeil, Robert Scott McNeil, Edward McNeil, Robert E. Mason, Robert W. Deweese, Margaret E. Brown, Christine Matney, Martha Guilliams, Sidney Smith, Kenneth Osborne, Mary Jane Keen, Shirley Keen, Margie Dye, Nellie Maynard, Tammy Street, Paul Junior Osborne, Curtis McCoy Osborne, Barbara Joyce Harmon, Marilyn Taylor, Loretta Lynn Rathbone, Donna Sue Brown, Bonnie Nipper, Monnie Coker, Tennessee Barnes, Elvie Casey, Gloria Smith, Loretta Hess, Judy Taylor, Jimmy Darrell Ward, Michael Ward, Marsha Jane Nichols, Ruby Ball Davis, James Earnest Davis, Phyllis Bowman Reynolds, Bobby Lee Reynolds, Carl Andrew Meade, Jerry Lee Reynolds, Leon H. Slate, Bessie M. Reynolds, Myrtle Addison, Louise Helen Jeter, Jessica Renee Salyer, Joshua James Neece, James William Lowe, Jr., William S. Lowe, Jr., Tommy Wayne Lowe, Janet Lester, Tina Marie Justice, Phyllis Ann Goss, Maxine Marie Lowe, Roger Dale Lowe, Teresa Mae Hill, Thelma Jean

Thomas, Nora Ellen Fields, Wanda Faye Ganoë, Roger D. Carver, Debra Carol Barr, Wanda Jean Carver, Junior Darrell Burke, Hassell Robert Burke, David Allen Burke, Adam Lee Burke, Larry Wayne Burke, Michael Lee Burke, Darrell Burke, Jackie Wilma Chapman, Zelda Gay Patrick, Trustees of Wilderness Tabernacle, Cathleen Arrington, Penny Falck, Jessie Davis, Kathy Stilwell, Jay Clarence Stilwell, Jr., Veronica Gail Helton, Mitchell Counts, Anna Ratliff, Rita Osborne and Connie Lester, are entitled to 100% of the CBM royalties now in escrow and as may be hereafter payable. See Va. Code Ann. § 45.1-361.22:2.A.

f. That Pocahontas Gas (formerly CNX Gas Company LLC) has given the notice(s) required by § 45.1-361.22:2.A to all conflicting claimants identified in the above referenced pooling Order and any supplemental Orders pertaining thereto.

g. That none of the conflicting claimants noticed have provided, within 45 days of the notice(s) given as provided in b. above, the Board, its designated agent the Director of the Division of Gas and Oil, the Operator and/or the Applicant evidence of either an agreement regarding the escrowed funds/royalties or a proceeding regarding same.

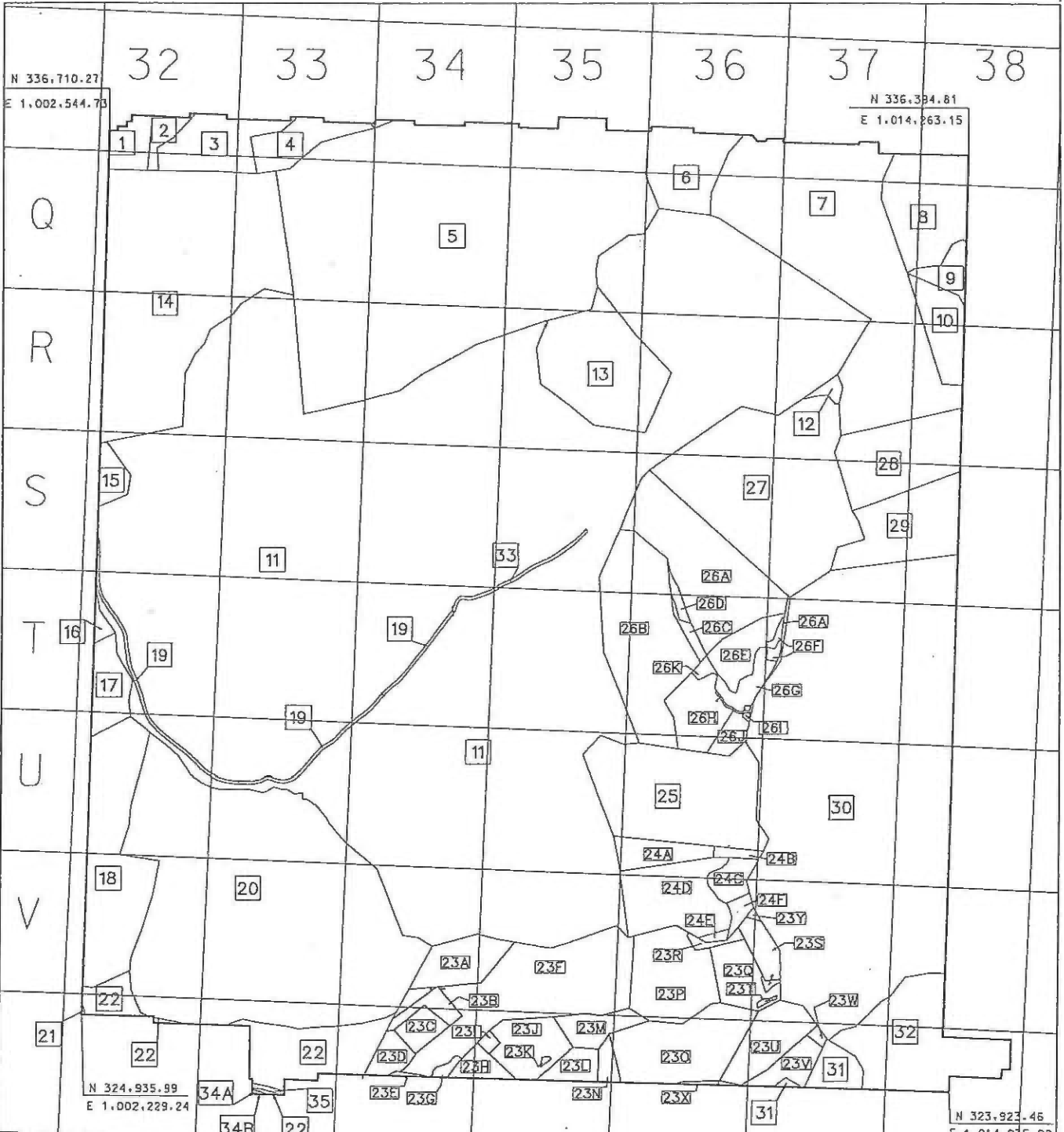
h. That a detailed accounting in accordance with the applicable provisions of § 45.1-361.22 is submitted herewith and identified as Exhibit J.

i. That an Exhibit identified as Table 1 is annexed hereto, and it specifies how the disbursement (s) is to be calculated and paid by the escrow agent.

j. That Va. Code Ann. § 45.1-361.22:2.A. further provides that the Operator shall pay such royalties as may hereafter be payable directly to the gas claimant Sandra Fern Dowdy, Angela Dawn Chandler, Bobby Deskins, Richard Eric Deskins, Ellis Lee Deskins, Morgan Faith Deskins, Larry Keith Deskins, Rita Deskins, Vanessa Dillon, Michael W. Cook, Danny Cook, Marie McNealy Deskins Ferguson, Andrew C. Horne, Kathy Boggs, Richard Lee Horn, Adam Matthew Horn, Jimmy Sisk Sr., Joyce L. Ratliff, Juanita Colley, Billy R. Deskins, Lois Jean High, Joan E. Deskins, Joe H. Deskins, Jack Wayne McNeil, Christopher Todd McNeil, Rodrick Staton McNeil, Robert Scott McNeil, Edward McNeil, Robert E. Mason, Robert W. Deweese, Margaret E. Brown, Christine Matney, Martha Guilliams, Sidney Smith, Kenneth Osborne, Mary Jane Keen, Shirley Keen, Margie Dye, Nellie Maynard, Tammy Street, Paul Junior Osborne, Curtis McCoy Osborne, Barbara Joyce Harmon, Marilyn Taylor, Loretta Lynn Rathbone, Donna Sue Brown, Bonnie Nipper, Monnie Coker, Tennessee Barnes, Elvie Casey, Gloria Smith, Loretta Hess, Judy Taylor, Jimmy Darrell Ward, Michael Ward, Marsha Jane Nichols, Ruby Ball Davis, James Earnest Davis, Phyllis Bowman Reynolds, Bobby Lee Reynolds, Carl Andrew Meade, Jerry Lee Reynolds, Leon H. Slate, Bessie M. Reynolds, Myrtle Addison, Louise Helen Jeter, Jessica Renee Salyer, Joshua James Neece, James William Lowe, Jr., William S. Lowe, Jr., Tommy Wayne Lowe, Janet Lester, Tina Marie Justice, Phyllis Ann Goss, Maxine Marie Lowe, Roger Dale Lowe, Teresa Mae Hill, Thelma Jean Thomas, Nora Ellen Fields, Wanda Faye Ganoë, Roger D. Carver, Debra Carol Barr, Wanda Jean Carver, Junior Darrell Burke, Hassell Robert Burke, David Allen Burke, Adam Lee Burke, Larry Wayne Burke, Michael Lee Burke, Darrell Burke, Jackie Wilma Chapman, Zelda Gay Patrick, Trustees of Wilderness Tabernacle, Cathleen Arrington, Penny Falck, Jessie Davis, Kathy Stilwell, Jay Clarence Stilwell, Jr., Veronica Gail Helton, Mitchell Counts, Anna Ratliff, Rita Osborne and Connie Lester and not escrow same. See Exhibit EE annexed hereto.

## **6. Attestation**

The foregoing Petition to the best of my knowledge, information, and belief is true and correct.




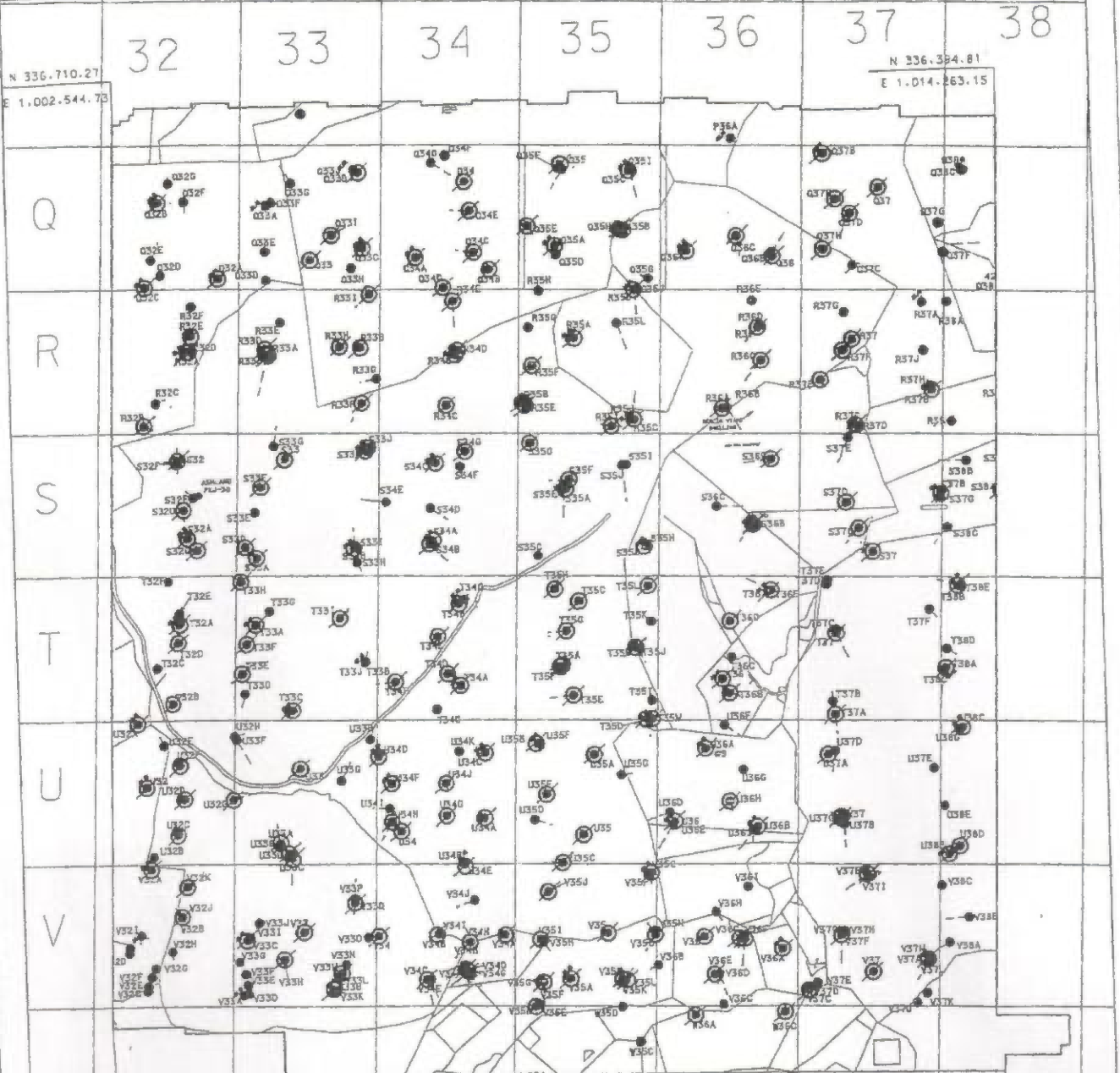
PROPERTY LINES SHOWN ON THIS PLAT WERE TAKEN FROM DEED DESCRIPTIONS AND CHAIN OF TITLE AND DOES NOT REPRESENT A CURRENT FIELD SURVEY

**Buchanan No. 1 SGU2**  
 VGOB-08-1118-2367

DRAWN BY: KK	Date: OCT 10, 2008
Quadrangle: KEEN MOUNTAIN	EXHIBIT A
Virginia State Plane South Zone - NAD' 27)	

*[Handwritten Signature]*  
 Licensed Professional Engineer






PROPERTY LINES SHOWN ON THIS PLAT WERE TAKEN FROM DEED DESCRIPTIONS AND CHAIN OF TITLE AND DOES NOT REPRESENT A CURRENT FIELD.

Buchanan No. 1 SGU2  
 VGOB-08-1118-2367

DRAWN BY: KK	Date: OCT 10, 2008
Quadrangle: KEEN MOUNTAIN	EXHIBIT AA
Virginic State Plane South Zone - NAD' 27)	

*[Handwritten Signature]*  
 Licensed Professional Engineer



**CNX Gas Company LLC**  
**Buchanan No. 1**  
**SGU 2**  
**Tract Identifications**  
**(3,386.50 Acre Unit)**

1. Consolidation Coal Company, et al Big Vein Tr. 145 (16.29 Acre Tract) – All Minerals except Oil, Gas and CBM  
Island Creek Coal Company/Consol Energy, Inc. – Coal Below Tiller Seam Leased  
Jewell Smokeless Coal Corporation – Coal In Tiller Seam and Above Leased  
Highland Resources/North American Resources Corporation, et al – Oil and Gas  
CNX Gas Company LLC – Oil and Gas Leased (1/3)  
Plum Creek Timberland, L.P., et al – CBM  
CNX Gas Company LLC – CBM Leased  
7.72 Acres                    0.2280%
2. James M. McGuire Trust (120 Acre Tract) – All Minerals  
Consolidation Coal Company – Coal In Tiller and Below Leased  
CNX Gas Company LLC – CBM Leased  
4.50 Acres                    0.1329%
3. Hurt McGuire Land Trust Tr. 316 (137.50 Acre Tract) – Fee  
Consolidation Coal Company – Coal In Tiller Seam and Below Leased  
A.T. Massey – Coal Above Drainage Leased  
CNX Gas Company LLC – CBM Leased  
21.66 Acres                    0.6396%
4. Consolidation Coal Company, et al Big Vein Tr. 7 (17.10 Acre Tract) – All Minerals except Oil, Gas and CBM  
Island Creek Coal Company/Consol Energy, Inc. – Coal Below Tiller Seam Leased  
Jewell Smokeless Coal Corporation – Coal in Tiller Seam and Above Leased  
Highland Resources/North American Resources Corporation, et al – Oil and Gas  
CNX Gas Company LLC – Oil and Gas Leased (1/3)  
Plum Creek Timberland, L.P., et al – CBM  
CNX Gas Company LLC – CBM Leased  
13.42 Acres                    0.3963%
5. Consolidation Coal Company, et al Big Vein Tr. 107 (485.59 Acre Tract) – All Minerals except Oil, Gas and CBM  
Island Creek Coal Company/Consol Energy, Inc. – Coal Below Tiller Seam Leased  
Jewell Smokeless Coal Corporation – Coal in Tiller Seam and Above Leased  
Highland Resources/North American Resources Corporation, et al – Oil and Gas  
CNX Gas Company LLC – Oil and Gas Leased (1/3)  
Plum Creek Timberland, L.P., et al – CBM  
CNX Gas Company LLC – CBM Leased  
324.61 Acres                    9.5854%
6. Consolidation Coal Company (114 Acre Tract) – Coal In and Below the Jawbone Seam (1/2)  
Ronald A. Clyborne – Coal Above Jawbone Seam and Oil and Gas (1/2)  
Consolidation Coal Company – Coal Above the Jawbone Seam Leased  
J.C. Franks, et al – All Minerals (1/2)  
CNX Gas Company LLC – Oil, Gas and CBM Leased  
24.66 Acres                    0.7282%
7. R. O. VanDyke Heirs, et al (154 Acre Tract) – All Minerals  
Consolidation Coal Company – Coal Below Drainage Leased  
Jewell Smokeless Coal Corporation – Coal In Jawbone Seam Leased  
CNX Gas Company LLC – Oil, Gas and CBM Leased  
140.55 Acres                    4.1503%

*"This title block is for general informational purposes only and does not reflect an analysis of the severance deed and its effect upon coal bed methane ownership and should not be relied upon for such purpose."*

## CNX Gas Company LLC

### Buchanan No. 1

#### SGU 2

#### Tract Identifications

(3,386.50 Acre Unit)

8. Robert J. Dennis, et al (114 Acre Tract) – Fee  
Island Creek Coal Co./Consol Energy, Inc. – All Coal Below Tiller except P-3 Seam Leased  
Consolidation Coal Company - Coal In P-3 Seam Leased  
CNX Gas Company LLC – Oil, Gas and CBM Leased  
34.57 Acres                      1.0208%
9. Consolidation Coal Company (111 Acre Tract) – Coal In and Below the Jawbone Seam (1/2)  
Ronald A. Clyborne – Coal Above Jawbone Seam and Oil and Gas (1/2)  
Consolidation Coal Company – Coal Above the Jawbone Seam Leased  
J.C. Franks, et al – All Minerals (1/2)  
CNX Gas Company LLC – Oil, Gas and CBM Leased  
6.68 Acres                      0.1973%
10. Consolidation Coal Company (18 Acre Tract) – Coal In and Below the Jawbone Seam (1/2)  
Ronald A. Clyborne – Coal Above Jawbone Seam and Oil and Gas (1/2)  
Consolidation Coal Company – Coal Above Jawbone Seam Leased  
J.C. Franks, et al – All Minerals (1/2)  
CNX Gas Company LLC – Oil, Gas and CBM Leased  
15.30 Acres                      0.4518%
11. H.S.T. Group, L.L.C. (1173.71 Acre Tract) – All Minerals  
Island Creek Coal Company/Consol Energy, Inc. – Coal Below Drainage Leased  
Jewell Smokeless Coal Corporation – Coal Above Drainage Leased  
CNX Gas Company LLC – Oil, Gas and CBM Leased  
1160.89 Acres                      34.2799%
12. Consolidation Coal Company – All Minerals in Jawbone Seam and Below except Oil and Gas (1/2)  
Ronald A. Clyborne – Coal Above Jawbone Seam and Oil and Gas (1/2)  
Consolidation Coal Company – Coal Above Jawbone Seam Leased  
J.C. Franks, et al – All Minerals (1/2)  
CNX Gas Company LLC – Oil, Gas and CBM Leased  
2.00 Acres                      0.0591%
13. Consolidation Coal Company, et al Big Vein Tr. 109 (64.07 Acre Tract) – All Minerals except Oil and Gas  
Island Creek Coal Company/Consol Energy, Inc. – Coal Below Tiller Seam Leased  
Jewell Smokeless Coal Corporation – Coal in Tiller Seam and Above Leased  
CNX Gas Company LLC – CBM Leased  
D. C. Rakes Heirs – Oil and Gas  
49.51 Acres                      1.4620%
14. Consolidation Coal Company, et al Big Vein Tr. 102 (698.50 Acre Tract) – All Minerals except Oil, Gas and CBM  
Island Creek Coal Company/Consol Energy, Inc. – Below Drainage Coal Leased  
Jewell Smokeless Coal Corp. – Above Drainage Coal Leased  
Highland Resources/North American Resources Corporation, et al – Oil and Gas  
CNX Gas Company LLC – Oil and Gas Leased (1/3)  
Plum Creek Timberland, L.P., et al – CBM  
CNX Gas Company LLC – CBM Leased  
146.70 Acres                      4.3319%

"This title block is for general informational purposes only and does not reflect an analysis of the severance deed and its effect upon coal bed methane ownership and should not be relied upon for such purpose."

## CNX Gas Company LLC

Buchanan No. 1

SGU 2

Tract Identifications

(3,386.50 Acre Unit)

15. Consolidation Coal Company, et al Big Vein Tr. 144 (153.32 Acre Tract)- All Minerals except Oil, Gas and CBM  
Island Creek Coal Company/Consol Energy, Inc. - Below Drainage Coal Leased  
Jewell Smokeless Coal Corp. - Above Drainage Coal Leased  
Highland Resources/North American Resources Corporation, et al - Oil and Gas  
CNX Gas Company LLC - Oil and Gas Leased (1/3)  
Plum Creek Timberland, L.P., et al - CBM  
CNX Gas Company LLC - CBM Leased  
5.65 Acres                      0.1668%
16. Richard Deskins Heirs, et al (181.00 Acre Tract) - Coal  
Island Creek Coal Company/Consol Energy, Inc. - Coal Below Tiller Seam Leased  
Richard Deskins Heirs - Oil and Gas  
CNX Gas Company LLC - Oil, Gas and CBM Leased  
1.90 Acres                      0.0561%
17. Consolidation Coal Company, et al Big Vein Tr. 108 (53.79 Acre Tract) - All Minerals except Oil, Gas and CBM  
Island Creek Coal Company/Consol Energy, Inc. - Below Drainage Coal Leased  
Jewell Smokeless Coal Corp. - Above Drainage Coal Leased  
Highland Resources/North American Resources Corporation, et al - Oil and Gas  
CNX Gas Company LLC - Oil and Gas Leased (1/3)  
Plum Creek Timberland, L.P., et al - CBM  
CNX Gas Company LLC - CBM Leased  
12.08 Acres                      0.3567%
18. Richard Deskins Heirs, et al (149.48 Acre Tract) - Coal  
Island Creek Coal Company/Consol Energy, Inc. - Coal Below Tiller Seam Leased  
Richard Deskins Heirs - Oil and Gas  
CNX Gas Company LLC - Oil, Gas and CBM Lessee  
64.27 Acres                      1.6025%
19. H.S.T. Group - Coal, Oil & Gas  
Island Creek Coal Company/Consol Energy, Inc. - Below Drainage Coal Leased  
Jewell Smokeless Coal Corp. - Above Drainage Coal Leased  
CNX Gas Company LLC - CBM Leased  
7.23 Acres                      0.2135%
20. Consolidation Coal Company, et al Big Vein Tr. 6 (251.41 Acre Tract) - All Minerals except Oil, Gas and CBM  
Island Creek Coal Company/Consol Energy, Inc. - Coal Below Tiller Seam Leased  
Jewell Smokeless Coal Corporation - Coal in Tiller Seam and Above Leased  
Highland Resources/North American Resources Corporation, et al - Oil and Gas  
CNX Gas Company LLC - Oil and Gas Leased (1/3)  
Plum Creek Timberland, L.P., et al - CBM  
CNX Gas Company LLC - CBM Leased  
243.81 Acres                      7.1995%
21. Consolidation Coal Company, et al Big Vein Tr. 111 (42.76 Acre Tract) - Coal  
Island Creek Coal Company/Consol Energy, Inc. - Coal Below Tiller Seam Leased  
Donald P. Shortt - Oil and Gas  
CNX Gas Company LLC - Oil, Gas and CBM Leased  
0.09 Acres                      0.0027%

"This title block is for general informational purposes only and does not reflect an analysis of the severance deed and its effect upon coal bed methane ownership and should not be relied upon for such purpose."

**CNX Gas Company LLC**

**Buchanan No. 1**

**SGU 2**

**Tract Identifications**

**(3,386.50 Acre Unit)**

22. Hurt McGuire Land Trust (J. W. Dixon 162 Acre Tract) - Fee  
Consolidation Coal Company - Coal Below Tiller Seam Leased  
Jewell Smokeless Coal Company - Coal In Tiller Seam and Above Leased  
CNX Gas Company LLC - CBM Leased  
37.30 Acres 1.1014%
- 23A. Hurt McGuire Land Trust (Lewis Osborne 628.41 Acre Tract) - Coal  
Consolidation Coal Company - Below Drainage Coal Leased  
A. T. Massey - Above Drainage Coal Leased  
CNX Gas Company LLC - CBM Leased  
Dewey Rowe - Oil and Gas  
CNX Gas Company LLC - Oil, Gas and CBM Leased  
14.42 Acres 0.4258%
- 23B. Hurt McGuire Land Trust (Lewis Osborne 628.41 Acre Tract) - Coal  
Consolidation Coal Company - Below Drainage Coal Leased  
A. T. Massey - Above Drainage Coal Leased  
CNX Gas Company LLC - CBM Leased  
Johnnie B. Keen, et ux - Oil and Gas  
CNX Gas Company LLC - Oil, Gas and CBM Leased  
4.65 Acres 0.1344%
- 23C. Hurt McGuire Land Trust (Lewis Osborne 628.41 Acre Tract) - Coal  
Consolidation Coal Company - Below Drainage Coal Leased  
A. T. Massey - Above Drainage Coal Leased  
CNX Gas Company LLC - CBM Leased  
Carl Davis - Oil and Gas  
CNX Gas Company LLC - Oil, Gas and CBM Leased  
5.54 Acres 0.1638%
- 23D. Hurt McGuire Land Trust (Lewis Osborne 628.41 Acre Tract) - Coal  
Consolidation Coal Company - Below Drainage Coal Leased  
A. T. Massey - Above Drainage Coal Leased  
CNX Gas Company LLC - CBM Leased  
Dora Ann Shelton - Oil and Gas  
CNX Gas Company LLC - Oil, Gas and CBM Leased  
5.70 Acres 0.1683%
- 23E. Hurt McGuire Land Trust (Lewis Osborne 628.41 Acre Tract) - Coal  
Consolidation Coal Company - Below Drainage Coal Leased  
A. T. Massey - Above Drainage Coal Leased  
CNX Gas Company LLC - CBM Leased  
Effie Davis Heirs - Oil and Gas  
CNX Gas Company LLC - Oil, Gas and CBM Leased  
0.46 Acres 0.0136%

"This title block is for general informational purposes only and does not reflect an analysis of the severance deed and its effect upon coal bed methane ownership and should not be relied upon for such purpose."

**CNX Gas Company LLC**

**Buchanan No. 1**

**SGU 2**

**Tract Identifications**

**(3,386.50 Acre Unit)**

- 23F. Hurt McGuire Land Trust (Lewis Osborne 628.41 Acre Tract) - Coal Consolidation Coal Company - Below Drainage Coal Leased  
A. T. Massey - Above Drainage Coal Leased  
CNX Gas Company LLC - CBM Leased  
Dewey Rowe - Oil and Gas  
CNX Gas Company LLC - Oil, Gas and CBM Leased  
60.26 Acres 1.7794%
- 23G. Hurt McGuire Land Trust (Lewis Osborne 628.41 Acre Tract) - Coal Consolidation Coal Company - Below Drainage Coal Leased  
A. T. Massey - Above Drainage Coal Leased  
CNX Gas Company LLC - CBM Leased  
Dewey Rowe - Oil and Gas  
CNX Gas Company LLC - Oil, Gas and CBM Leased  
1.20 Acres 0.0354%
- 23H. Hurt McGuire Land Trust (Lewis Osborne 628.41 Acre Tract) - Coal Consolidation Coal Company - Below Drainage Coal Leased  
A. T. Massey - Above Drainage Coal Leased  
CNX Gas Company LLC - CBM Leased  
O.H. Keen Heirs - Oil and Gas  
CNX Gas Company LLC - Oil, Gas and CBM Leased (86.86%)  
5.17 Acres 0.1527%
- 23I. Hurt McGuire Land Trust (Lewis Osborne 628.41 Acre Tract) - Coal Consolidation Coal Company - Below Drainage Coal Leased  
A. T. Massey - Above Drainage Coal Leased  
CNX Gas Company LLC - CBM Leased  
Hershel Keen, et ux - Oil and Gas  
CNX Gas Company LLC - Oil, Gas and CBM Leased  
1.10 Acres 0.0325%
- 23J. Hurt McGuire Land Trust (Lewis Osborne 628.41 Acre Tract) - Coal Consolidation Coal Company - Below Drainage Coal Leased  
A. T. Massey - Above Drainage Coal Leased  
CNX Gas Company LLC - CBM Leased  
Hassel Davis, et ux - Oil and Gas  
CNX Gas Company LLC - Oil, Gas and CBM Leased  
15.21 Acres 0.4492%
- 23K. Hurt McGuire Land Trust (Lewis Osborne 628.41 Acre Tract) - Coal Consolidation Coal Company - Below Drainage Coal Leased  
A. T. Massey - Above Drainage Coal Leased  
CNX Gas Company LLC - CBM Leased  
Theodore Osborne - Oil and Gas  
0.22 Acres 0.0065%

"This title block is for general informational purposes only and does not reflect an analysis of the severance deed and its effect upon coal bed methane ownership and should not be relied upon for such purpose."

**CNX Gas Company LLC**

**Buchanan No. 1**

**SGU 2**

**Tract Identifications**

**(3,386.50 Acre Unit)**

- 23L & 23N. Hurt McGuire Land Trust (Lewis Osborne 628.41 Acre Tract) - Coal  
Consolidation Coal Company - Below Drainage Coal Leased  
A. T. Massey - Above Drainage Coal Leased  
CNX Gas Company LLC - CBM Leased  
Daisy Burke or Garden Realty Corporation - Oil and Gas  
CNX Gas Company LLC - Oil, Gas and CBM Leased (if owned by Garden Realty Corporation)  
9.03 Acres 0.2666%
- 23M. Hurt McGuire Land Trust (Lewis Osborne 628.41 Acre Tract) - Coal  
Consolidation Coal Company Below Drainage Coal Leased  
A. T. Massey - Above Drainage Coal Leased  
CNX Gas Company LLC - CBM Leased  
Guster Clifton, et ux - Oil and Gas  
CNX Gas Company LLC - Oil, Gas and CBM Leased  
8.64 Acres 0.2551%
- 23O. Hurt McGuire Land Trust (Lewis Osborne 628.41 Acre Tract) - Coal  
Consolidation Coal Company - Below Drainage Coal Leased  
A. T. Massey - Above Drainage Coal Leased  
CNX Gas Company LLC - CBM Leased  
CNX Gas Company LLC or Garden Realty Corporation - Oil and Gas  
CNX Gas Company LLC - Oil, Gas and CBM Leased (if owned by Garden Realty Corporation)  
33.61 Acres 0.9925%
- 23P. Hurt McGuire Land Trust (Lewis Osborne 628.41 Acre Tract) - Coal  
Consolidation Coal Company - Below Drainage Coal Leased  
A. T. Massey - Above Drainage Coal Leased  
CNX Gas Company LLC - CBM Leased  
CNX Gas Company LLC - Oil and Gas  
28.24 Acres 0.8339%
- 23Q. Hurt McGuire Land Trust (Lewis Osborne 628.41 Acre Tract) - Coal  
Consolidation Coal Company - Below Drainage Coal Leased  
A. T. Massey - Above Drainage Coal Leased  
CNX Gas Company LLC - CBM Leased  
CNX Gas Company LLC - Oil and Gas  
10.51 Acres 0.3103%
- 23R. Hurt McGuire Land Trust (Lewis Osborne 628.41 Acre Tract) - Coal  
Consolidation Coal Company - Below Drainage Coal Leased  
A. T. Massey - Above Drainage Coal Leased  
CNX Gas Company LLC - CBM Leased  
Trustees of the Wilderness Tabernacle - All Minerals except Coal  
3.32 Acres 0.0980%
- 23S. Hurt McGuire Land Trust (Lewis Osborne 628.41 Acre Tract) - Coal  
Consolidation Coal Company - Below Drainage Coal Leased  
A. T. Massey - Above Drainage Coal Leased  
CNX Gas Company LLC - CBM Leased  
Mack Osborne - Oil and Gas  
6.82 Acres 0.1955%

"This title block is for general informational purposes only and does not reflect an analysis of the severance deed and its effect upon coal bed methane ownership and should not be relied upon for such purpose."

**CNX Gas Company LLC**

**Buchanan No. 1**

**SGU 2**

**Tract Identifications**

**(3,386.50 Acre Unit)**

- 23T. Hurt McGuire Land Trust (Lewis Osborne 628.41 Acre Tract) - Coal  
Consolidation Coal Company - Below Drainage Coal Leased  
A. T. Massey - Above Drainage Coal Leased  
CNX Gas Company LLC - CBM Leased  
CNX Gas Company LLC - Oil and Gas  
0.37 Acres 0.0109%
- 23U. Hurt McGuire Land Trust (Lewis Osborne 628.41 Acre Tract) - Coal  
Consolidation Coal Company - Below Drainage Coal Leased  
A. T. Massey - Above Drainage Coal Leased  
CNX Gas Company LLC - CBM Leased  
Hubbard Osborne - Oil and Gas  
16.49 Acres 0.4869%
- 23V. Hurt McGuire Land Trust (Lewis Osborne 628.41 Acre Tract) - Coal  
Consolidation Coal Company - Below Drainage Coal Leased  
A. T. Massey - Above Drainage Coal Leased  
CNX Gas Company LLC - CBM Leased  
Oris Cantrell - Oil and Gas  
7.75 Acres 0.2288%
- 23W. Hurt McGuire Land Trust (Lewis Osborne 628.41 Acre Tract) - Coal  
Consolidation Coal Company - Below Drainage Coal Leased  
A. T. Massey - Above Drainage Coal Leased  
CNX Gas Company LLC - CBM Leased  
Thurman Burke - Oil and Gas  
0.86 Acres 0.0254%
- 23X. Hurt McGuire Land Trust (Lewis Osborne 628.41 Acre Tract) - Coal  
Consolidation Coal Company - Below Drainage Coal Leased  
A. T. Massey - Above Drainage Coal Leased  
CNX Gas Company LLC - CBM Leased  
Garden Realty Corporation or CNX Gas Company LLC - Oil and Gas  
CNX Gas Company LLC - Oil, Gas and CBM Leased (if owned by Garden Realty Corporation)  
0.55 Acres 0.0162%
- 23Y. Hurt McGuire Land Trust (Lewis Osborne 628.41 Acre Tract) - Coal  
Consolidation Coal Company - Below Drainage Coal Leased  
A. T. Massey - Above Drainage Coal Leased  
CNX Gas Company LLC - CBM Leased  
CNX Gas Company LLC - Oil and Gas  
0.60 Acres 0.0177%
- 23Z. Hurt McGuire Land Trust (Lewis Osborne 628.41 Acre Tract) - Coal  
Consolidation Coal Company - Below Drainage Coal Leased  
A. T. Massey - Above Drainage Coal Leased  
CNX Gas Company LLC - CBM Leased  
Mack Osborne or Commonwealth of Virginia - Oil and Gas  
0.02 Acres 0.0006%

"This title block is for general informational purposes only and does not reflect an analysis of the severance deed and its effect upon coal bed methane ownership and should not be relied upon for such purpose."

**CNX Gas Company LLC**

**Buchanan No. 1**

**SGU 2**

**Tract Identifications**

**(3,386.50 Acre Unit)**

- 24A. Hurt McGuire Land Trust (62 Acre Tract) - Coal  
Consolidation Coal Company - Coal Below Tiller Seam Leased  
A.T. Massey - Above Drainage Coal Leased  
CNX Gas Company LLC - CBM Leased  
CNX Gas Company LLC - Oil and Gas  
9.53 Acres                      0.2814%
- 24B. Hurt McGuire Land Trust (62 Acre Tract) - Coal  
Consolidation Coal Company - Coal Below Tiller Seam Leased  
A.T. Massey - Above Drainage Coal Leased  
CNX Gas Company LLC - CBM Leased  
Samuel G. Sproles - All Minerals except Coal  
1.90 Acres                      0.0561%
- 24C. Hurt McGuire Land Trust (62 Acre Tract) - Coal  
Consolidation Coal Company - Coal Below Tiller Seam Leased  
A.T. Massey - Above Drainage Coal Leased  
CNX Gas Company LLC - CBM Leased  
Virginia N. Stillwell - All Minerals except Coal  
CNX Gas Company LLC - Oil, Gas and CBM Leased  
5.56 Acres                      0.1642%
- 24D & 24E. Hurt McGuire Land Trust (62 Acre Tract) - Coal  
Consolidation Coal Company - Coal Below Tiller Seam Leased  
A.T. Massey - Above Drainage Coal Leased  
CNX Gas Company LLC - CBM Leased  
Trustees of the Wilderness Tabernacle - All Minerals except Coal  
29.70 Acres                      0.8770%
- 24F. Hurt McGuire Land Trust (62 Acre Tract) - Coal  
Consolidation Coal Company - Coal Below Tiller Seam Leased  
A.T. Massey - Above Drainage Coal Leased  
CNX Gas Company LLC - CBM Leased  
Trustees of the Wilderness Tabernacle - All Minerals except Coal  
CNX Gas Company LLC - Oil, Gas and CBM Leased  
2.59 Acres                      0.0765%
- 24G. Hurt McGuire Land Trust (62 Acre Tract) - Coal  
Consolidation Coal Company - Coal Below Tiller Seam Leased  
A.T. Massey - Above Drainage Coal Leased  
CNX Gas Company LLC - CBM Leased  
Virginia N. Stillwell or Commonwealth of Virginia - All Minerals except Coal  
CNX Gas Company LLC - Oil, Gas and CBM Leased (if owned by Virginia Stillwell)  
0.12 Acres                      0.0035%

"This title block is for general informational purposes only and does not reflect an analysis of the severance deed and its effect upon coal bed methane ownership and should not be relied upon for such purpose."

## CNX Gas Company LLC

Buchanan No. 1

SGU 2

Tract Identifications

(3,386.58 Acre Unit)

- 24H. Hurt McGuire Land Trust (62 Acre Tract) - Coal  
Consolidation Coal Company - Coal Below Tiller Seam Leased  
A.T. Massey - Above Drainage Coal Leased  
CNX Gas Company LLC - CBM Leased  
Trustees of the Wilderness Tabernacle or Commonwealth of Virginia - All Minerals except Coal  
CNX Gas Company LLC - Oil, Gas and CBM Leased (If owned by Trustee of the Wilderness Tabernacle)  
0.01 Acres 0.0003%
25. New Garden Coal Company - All Minerals  
Consolidation Coal Company - Below Drainage Coal Leased  
A. T. Massey - Above Drainage Coal Leased  
CNX Gas Company LLC - Oil, Gas and CBM Leased  
64.27 Acres 1.8978%
- 26A & 26L. Hurt McGuire Land Trust (William P. Stilwell 143.6 Acre Tract) - Coal  
Consolidation Coal Company - Below Drainage Coal Leased  
A. T. Massey - Above Drainage Coal Leased  
CNX Gas Company LLC - CBM Leased  
Linkous Horn Heirs - All Minerals except Coal  
CNX Gas Company LLC - Oil, Gas and CBM Leased (18.33%)  
82.00 Acres 1.5355%
- 26B. Hurt McGuire Land Trust (William P. Stilwell 143.6 Acre Tract) - Coal  
Consolidation Coal Company - Below Drainage Coal Leased  
A. T. Massey - Above Drainage Coal Leased  
CNX Gas Company LLC - CBM Leased  
Thomas Stilwell Heirs - Oil and Gas  
CNX Gas Company LLC - Oil, Gas and CBM Leased (98.61%)  
58.51 Acres 1.6687%
- 26C. Hurt McGuire Land Trust (William P. Stilwell 143.6 Acre Tract) - Coal  
Consolidation Coal Company - Below Drainage Coal Leased  
A. T. Massey - Above Drainage Coal Leased  
CNX Gas Company LLC - CBM Leased  
Thomas Stilwell Heirs or Danny McClanahan - Oil and Gas  
CNX Gas Company LLC - Oil, Gas and CBM Leased (98.61% - Thomas Stilwell Heirs)  
2.10 Acres 0.0620%
- 26D. Hurt McGuire Land Trust (William P. Stilwell 143.6 Acre Tract) - Coal  
Consolidation Coal Company - Below Drainage Coal Leased  
A. T. Massey - Above Drainage Coal Leased  
CNX Gas Company LLC - CBM Leased  
Linkous Horn Heirs or Danny McClanahan - Oil and Gas  
CNX Gas Company LLC - Oil, Gas and CBM Leased (18.33% Linkous Horn Heirs)  
1.66 Acres 0.0490%

"This title block is for general informational purposes only and does not reflect an analysis of the severance deed and its effect upon coal bed methane ownership and should not be relied upon for such purpose."

**CNX Gas Company LLC**  
**Buchanan No. 1**  
**SGU 2**  
**Tract Identifications**  
**(3,386.50 Acre Unit)**

- 26E. Hurt McGuire Land Trust (William P. Stilwell 143.6 Acre Tract) - Coal Consolidation Coal Company - Below Drainage Coal Leased  
A. T. Massey - Above Drainage Coal Leased  
CNX Gas Company LLC - CBM Leased  
A.E. Shreve, et al - Oil and Gas  
CNX Gas Company LLC - Oil, Gas and CBM Leased  
10.99 Acres                      0.3245%
- 26F. Hurt McGuire Land Trust (William P. Stilwell 143.6 Acre Tract) - Coal Consolidation Coal Company - Below Drainage Coal Leased  
A. T. Massey - Above Drainage Coal Leased  
CNX Gas Company LLC - CBM Leased  
Rodney D. Taylor, et ux or A.E. Shreve, et al - Oil and Gas  
CNX Gas Company LLC - Oil, Gas and CBM Leased (A.E. Shreve, et al interest)  
0.81 Acres                      0.0239%
- 26G. Hurt McGuire Land Trust (William P. Stilwell 143.6 Acre Tract) - Coal Consolidation Coal Company - Below Drainage Coal Leased  
A. T. Massey - Above Drainage Coal Leased  
CNX Gas Company LLC - CBM Leased  
Mitchell Counts, et al - Oil and Gas  
6.23 Acres                      0.1840%
- 26H. Hurt McGuire Land Trust (William P. Stilwell 143.6 Acre Tract) - Coal Consolidation Coal Company - Below Drainage Coal Leased  
A. T. Massey - Above Drainage Coal Leased  
CNX Gas Company LLC - CBM Leased  
Joe B. Nipper, et al - Oil and Gas  
CNX Gas Company LLC - Oil, Gas and CBM Leased  
14.50 Acres                      0.4282%
- 26I. Hurt McGuire Land Trust (William P. Stilwell 143.6 Acre Tract) - Coal Consolidation Coal Company - Below Drainage Coal Leased  
A. T. Massey - Above Drainage Coal Leased  
CNX Gas Company LLC - CBM Leased  
Trustees of Osborne Mountain Free Pentecostal Church - Oil and Gas  
0.35 Acres                      0.0103%
- 26J. Hurt McGuire Land Trust (William P. Stilwell 143.6 Acre Tract) - Coal Consolidation Coal Company - Below Drainage Coal Leased  
A. T. Massey - Above Drainage Coal Leased  
CNX Gas Company LLC - CBM Leased  
Bonnie O. Nipper, et vir - Oil and Gas  
CNX Gas Company LLC - Oil, Gas and CBM Leased  
4.33 Acres                      0.1279%

"This title block is for general informational purposes only and does not reflect an analysis of the severance deed and its effect upon coal bed methane ownership and should not be relied upon for such purpose."

## CNX Gas Company LLC

Buchanan No. 1

SGU 2

Tract Identifications

(3,386.50 Acre Unit)

- 26K. Hurt McGuire Land Trust (William P. Stilwell 143.6 Acre Tract) - Coal  
Consolidation Coal Company - Below Drainage Coal Leased  
A. T. Massey - Above Drainage Coal Leased  
CNX Gas Company LLC - CBM Leased  
CNX Gas Company LLC - Oil and Gas  
1.26 Acres 0.0372%
- 26M. Hurt McGuire Land Trust (William P. Stilwell 143.6 Acre Tract) - Coal  
Consolidation Coal Company - Below Drainage Coal Leased  
A. T. Massey - Above Drainage Coal Leased  
CNX Gas Company LLC - CBM Leased  
Rodney D. Taylor, et ux - Oil and Gas  
0.80 Acres 0.0236%
- 26N. Hurt McGuire Land Trust (William P. Stilwell 143.6 Acre Tract) - Coal  
Consolidation Coal Company - Below Drainage Coal Leased  
A. T. Massey - Above Drainage Coal Leased  
CNX Gas Company LLC - CBM Leased  
Walter Osborne - Oil and Gas  
0.02 Acres 0.0006%
27. G.W. Gillespie Estate, Inc., et al - All Minerals  
Consolidation Coal Company - Coal Below Tiller Seam Leased  
Jewell Smokeless Coal Corporation - Coal in Jawbone Seam Leased  
CNX Gas Company LLC - CBM Leased  
102.59 Acres 3.0294%
28. Dennis G. Dobrenz (38 Acre Tract) - All Minerals  
Consolidation Coal Company - Coal Below Tiller Seam Leased  
CNX Gas Company LLC - Oil, Gas and CBM Leased  
35.72 Acres 1.0548%
29. R.O. Vandyke Heirs, et al (126.20 Acre Tract) - All Minerals  
Consolidation Coal Company - Coal Below Drainage Leased  
Jewell Smokeless Coal Corporation - Jawbone Seam Leased  
CNX Gas Company LLC - Oil, Gas and CBM Leased  
32.07 Acres 0.9470%
30. Coal Mountain Mining Company L.L.P. Tr. 26 (1355 Acre Tract) - Fee  
Consolidation Coal Company - Coal Below Drainage Leased  
Knox Creek Coal Corporation - Coal Above Drainage Leased  
CNX Gas Company LLC - Oil, Gas and CBM Leased  
334.89 Acres 9.8890%
31. Commonwealth Coal Corporation Tract 1 (40.87 Acre Tract) - Coal & Gas  
Consolidation Coal Company - Below Drainage Coal Leased  
Knox Creek Coal Corporation - Coal in Tiller and Above Leased  
CNX Gas Company LLC - Gas and CBM Leased  
8.59 Acres 0.2537%

"This title block is for general informational purposes only and does not reflect an analysis of the severance deed and its effect upon coal bed methane ownership and should not be relied upon for such purpose."

**CNX Gas Company LLC**  
**Buchanan No. 1**  
**SGU 2**  
**Tract Identifications**  
**(3,386.60 Acre Unit)**

- 32. Commonwealth Coal Corporation Tract 2 (965.00 Acre Tract) – Fee  
 Consolidation Coal Company – Below Drainage Coal Leased  
 Knox Creek Coal Corporation – Coal In Tiller and Above Leased  
 CNX Gas Company LLC – Oil, Gas and CBM Leased  
 49.06 Acres                      1.4487%
  
- 33. HST Group - Coal, Oil & Gas  
 Island Creek Coal Company/Consolidation Coal Company – Below Drainage Coal Leased  
 Jewell Smokeless Coal Corporation – Above Drainage Coal Leased  
 CNX Gas Company LLC - CBM Lessee  
 2.05 Acres                      0.0605%
  
- 34A. Coal Mountain Mining Co. Limited Partnership, LLP Tr. 15 (67.00 Acre Tract) – Coal  
 Consolidation Coal Company – Coal Below Drainage Leased  
 Knox Creek Coal Corporation – Coal Above Drainage Leased  
 CNX Gas Company LLC – CBM Leased  
 Don Ratliff, et ux – Oil and Gas  
 0.09 Acres                      0.0027%
  
- 34B. Coal Mountain Mining Co. Limited Partnership, LLP Tr. 15 (67.00 Acre Tract) – Coal  
 Consolidation Coal Company – Coal Below Drainage Leased  
 Knox Creek Coal Corporation – Coal Above Drainage Leased  
 CNX Gas Company LLC – CBM Leased  
 CNX Gas Company LLC – Oil and Gas  
 0.09 Acres                      0.0027%
  
- 35. Commonwealth of Virginia – Fee except P3 Seam  
 Consolidation Coal Company – P3 Seam  
 0.57 Acres                      0.0168%

"This title block is for general informational purposes only and does not reflect an analysis of the severance deed and its effect upon coal bed methane ownership and should not be relied upon for such purpose."

VGOB Disbursement

Unit BUC1SGU2

VGOB-08-1118-2367-01

Table 1 (pay exact dollar amount based on account balance of 8/31/2011)  
 16, 18, A portion of 23B, A portion of 23H, A portion of 23K, 23R, 23W, 24B, 24D & 24E, A  
 portion of 26A & 26L, 26B, 26G, 26N, 34A

Fractional Interest	Net Acreage Interest	Royalty Split Agreement	Escrowed Acres Disbursed	Percent of Escrowed Funds Disbursed	Disbursement			
			199.5673					
			7					
26G Tract 26G (total acreage)			6.2300					
1	26G	Sandra Fern Dowdy\885 Bottom Road Raven VA 24639	1/2	3.1150	100.00%	3.1150	1.5609%	\$1,661.70

VGOB Disbursement

Unit BUC1SGU2

VGOB-08-1118-2367-01

Table 2 (pay percentage on balance after deducting the above balance)

16, 18, A portion of 23B, A portion of 23H, A portion of 23K, 23R, 23W, 24B, 24D & 24E, A portion of 26A & 26L, 26B, 26G, 26N, 34A

Item	Tract	Disbursement Table	Fractional Interest	Net Acreage Interest	Royalty Split Agreement	Escrowed Acres Disbursed	Percent of Escrowed Funds Disbursed	Adjusted Amount	Disbursement
		Total acreage in escrow before disbursement				199.56737			
16 Tract 16 (total acreage)			1.9000						
1	16	Virginia Langley\4851 Hidden Valley Ct Gainesville GA 30504	1/56	0.0339	100.00%	0.0339	0.0170%		\$33.46
2	16	Debra G. Belcher Deskins\1017 High St Bucyrus OH 44820	1/1008	0.0019	100.00%	0.0019	0.0009%		\$1.86
3	16	Angela D. Chandler\672 Hopley Ave Bucyrus OH 44820	1/1512	0.0013	100.00%	0.0013	0.0006%		\$1.24
4	16	Bobby Deskins\203 Hayes St Bucyrus OH 44820	1/1512	0.0013	100.00%	0.0013	0.0006%		\$1.24
5	16	Richard E. Deskins\PO Box 261 Lebanon VA 24266	1/1512	0.0013	100.00%	0.0013	0.0006%		\$1.24
6	16	Barbara Wooten Deskins\8124 Curle Dr West Point VA 23181	1/1512	0.0013	100.00%	0.0013	0.0006%		\$1.24
7	16	Carole Lisa Otto\PO Box 2251 Louisa VA 23093	1/1728	0.0011	100.00%	0.0011	0.0006%		\$1.08
8	16	David Lee Deskins\PO Box 33 Barhamsville VA 23011	1/1728	0.0011	100.00%	0.0011	0.0006%		\$1.08
9	16	Gregory N. Deskins\PO Box 189 Barhamsville VA 23011	1/1728	0.0011	100.00%	0.0011	0.0006%		\$1.08
10	16	Matthew Deskins\8124 Curle Dr West Point VA 23181	1/1728	0.0011	100.00%	0.0011	0.0006%		\$1.08
11	16	Ruby Geraldine Deskins\385 Stone Branch Rd Honaker VA 24260	1/504	0.0038	100.00%	0.0038	0.0019%		\$3.72
12	16	Ellis Lee Deskins\385 Stone Branch Rd Honaker VA 24260	1/8064	0.0002	100.00%	0.0002	0.0001%		\$0.23
13	16	Morgan Faith Deskins\c/o Rita Deskins 385 Stone Branch Rd Honaker VA 24260	1/8064	0.0002	100.00%	0.0002	0.0001%		\$0.23
14	16	Larry Keith Deskins\385 Stone Branch Rd Honaker VA 24260	1/4032	0.0005	100.00%	0.0005	0.0002%		\$0.46
15	16	Rita Deskins\385 Stone Branch Rd Honaker VA 24260	1/4032	0.0005	100.00%	0.0005	0.0002%		\$0.46
16	16	Vanessa Dillon\1071 Open Fork Rd Pikeville KY 41501	1/12096	0.0002	100.00%	0.0002	0.0001%		\$0.15
17	16	Michael W. Cook\1305 Dixie Lane Honaker VA 24260	1/12096	0.0002	100.00%	0.0002	0.0001%		\$0.15
18	16	Danny Cook\1219 Dixie Lane Honaker VA 24260	1/12096	0.0002	100.00%	0.0002	0.0001%		\$0.15
19	16	Mary Renee Williams\316 Neumann Ave Gallion OH 44833	1/1008	0.0019	100.00%	0.0019	0.0009%		\$1.86
20	16	Donald W. Deskins\PO Box 1184 Honaker VA 24260	1/336	0.0057	100.00%	0.0057	0.0028%		\$5.58
21	16	Norma R. Hale\PO Box 240 Jewell Ridge VA 24622	1/336	0.0057	100.00%	0.0057	0.0028%		\$5.58

## 16 Tract 16 (total acreage)

1.9000

22	16	Michael P. Deskins\222 Beaver Dam Rd Hillsville VA 24343	1/112	0.0170	100.00%	0.0170	0.0085%		\$16.73
23	16	Ellis Daniel Deskins Jr.\554 Silver Leaf Road Dugspur VA 24325	1/112	0.0170	100.00%	0.0170	0.0085%		\$16.73
24	16	Althea Bollinger\8191 Varina Rd Richmond VA 23231	1/56	0.0339	100.00%	0.0339	0.0170%		\$33.46
25	16	Astra Harris\1590 Dawn Avenue Ypsilanti MI 48198	1/280	0.0068	100.00%	0.0068	0.0034%		\$6.69
26	16	William Randall Deskins\120 Deer Run Clinton MI 48136	1/280	0.0068	100.00%	0.0068	0.0034%		\$6.69
27	16	Perry Christopher Deskins\494 Twin Oak Circle Lebanon VA 24266	1/280	0.0068	100.00%	0.0068	0.0034%		\$6.69
28	16	Myrtle Ann Jefferson\11625 Bell House Road Providence Forge VA 23140	1/280	0.0068	100.00%	0.0068	0.0034%		\$6.69
29	16	Linda D. Lockhart Deskins\208 Whites Subdivision Cedar Bluff VA 24609	1/280	0.0068	100.00%	0.0068	0.0034%		\$6.69
30	16	Barbara Miller\6134 Miller Creek Road Swords Creek VA 24649	1/224	0.0085	100.00%	0.0085	0.0043%		\$8.37
31	16	Barbara Miller\6134 Miller Creek Road Swords Creek VA 24649	1/224	0.0085	100.00%	0.0085	0.0043%		\$8.37
32	16	Sonya Deskins Hawthorne\6732 Birkshire Drive Everett WA 98204	1/448	0.0042	100.00%	0.0042	0.0021%		\$4.18
33	16	Lonnie Perkins\17347 Wilkinson Drive Abingdon VA 24211	1/448	0.0042	100.00%	0.0042	0.0021%		\$4.18
34	16	Michael Hurd\28 Aspen Ct Road Honaker VA 24260	1/224	0.0085	100.00%	0.0085	0.0043%		\$8.37
35	16	Billy Joe Deskins\5441 Drill Rd Honaker VA 24260	1/56	0.0339	100.00%	0.0339	0.0170%		\$33.46
36	16	Samuel L. Deskins\883 Lynn Springs Rd Swords Creek VA 24649	1/56	0.0339	100.00%	0.0339	0.0170%		\$33.46
37	16	Marie McNealy Deskins Ferguson\21576 GC Peery Highway Tazewell VA 24651	1/49	0.0388	100.00%	0.0388	0.0194%		\$38.24
38	16	Andrew C. Home\21467 Green Springs Road Abingdon VA 24211	1/147	0.0129	100.00%	0.0129	0.0065%		\$12.75
39	16	Kathy Boggs\117 Kimberwicke Drive Summerville SC 29483	1/147	0.0129	100.00%	0.0129	0.0065%		\$12.75
40	16	Richard Lee Horn\3007 Brookhill Court Georgetown IN 47122	1/294	0.0065	100.00%	0.0065	0.0032%		\$6.37
41	16	Adam Matthew Horn\309 Timothy Ln NW Roanoke VA 24017	1/294	0.0065	100.00%	0.0065	0.0032%		\$6.37
42	16	Jimmy Sisk Sr.\327 Stewart Ave SW Massilon OH 44646	1/49	0.0388	100.00%	0.0388	0.0194%		\$38.24
43	16	Joyce L. Ratliff\242 Primrose Drive Shelbyville IN 46176	1/294	0.0065	100.00%	0.0065	0.0032%		\$6.37
44	16	Juanita Colley\1916 County Road 60 Auburn IN 46706	1/294	0.0065	100.00%	0.0065	0.0032%		\$6.37
45	16	Billy R. Deskins\1111 Superior Drive Auburn IN 46706	1/294	0.0065	100.00%	0.0065	0.0032%		\$6.37
46	16	Lois Jean High\PO Box 24 Corunna IN 46730	1/294	0.0065	100.00%	0.0065	0.0032%		\$6.37
47	16	Joan E. Deskins\518 Touring Drive Auburn IN 46706	1/294	0.0065	100.00%	0.0065	0.0032%		\$6.37
48	16	Joe H. Deskins\5272 County Rd 35 Auburn IN 46706	1/294	0.0065	100.00%	0.0065	0.0032%		\$6.37
49	16	Jack Wayne McNeil\59 Silverbirch Drive Blue Ridge VA 24046	1/1400	0.0014	100.00%	0.0014	0.0007%		\$1.34
50	16	Christopher Todd McNeil\425 Argos Rd Yukon OK 73099	3/5600	0.0010	100.00%	0.0010	0.0005%		\$1.00
51	16	Rodrick Staton McNeil\2500 Cheverny Drive McKinney TX 75070	3/5600	0.0010	100.00%	0.0010	0.0005%		\$1.00
52	16	Robert Scott McNeil\102 Olde Well Loop Rd Wilmington NC 28411	1/5600	0.0003	100.00%	0.0003	0.0002%		\$0.33
53	16	Edward McNeil\2412 Sequoia Park Yukon OK 73099	39/5600	0.0132	100.00%	0.0132	0.0066%		\$13.05

## 16 Tract 16 (total acreage)

1.9000

54	16	Robert E. Mason\38 Reddington Court West Carrollton OH 45449	1/56	0.0339	100.00%	0.0339	0.0170%	\$33.46
55	16	Robert Wayne Deweese\PO Box 186 Peytona WV 25154	1/56	0.0339	100.00%	0.0339	0.0170%	\$33.46
56	16	Margaret E. Brown\943 Hamilton Road Ronceverte WV 24970	1/28	0.0679	100.00%	0.0679	0.0340%	\$66.92
57	16	Marie McNealy Deskins Ferguson\21576 GC Peery Highway Tazewell VA 24651	1/49	0.0388	100.00%	0.0388	0.0194%	\$38.24
58	16	Andrew C. Home\21467 Green Springs Road Abingdon VA 24211	1/147	0.0129	100.00%	0.0129	0.0065%	\$12.75
59	16	Kathy Boggs\117 Kimberwicke Drive Summerville SC 29483	1/147	0.0129	100.00%	0.0129	0.0065%	\$12.75
60	16	Richard Lee Horn\3007 Brookhill Court Georgetown IN 47122	1/294	0.0065	100.00%	0.0065	0.0032%	\$6.37
61	16	Adam Matthew Horn\309 Timothy Ln NW Roanoke VA 24017	1/294	0.0065	100.00%	0.0065	0.0032%	\$6.37
62	16	Jimmy Sisk Sr.\327 Stewart Ave SW Massilon OH 44646	1/49	0.0388	100.00%	0.0388	0.0194%	\$38.24
63	16	Joyce L. Ratliff\242 Primrose Drive Shelbyville IN 46176	1/294	0.0065	100.00%	0.0065	0.0032%	\$6.37
64	16	Juanita Colley\1916 County Road 60 Auburn IN 46706	1/294	0.0065	100.00%	0.0065	0.0032%	\$6.37
65	16	Billy R. Deskins\1111 Superior Drive Auburn IN 46706	1/294	0.0065	100.00%	0.0065	0.0032%	\$6.37
66	16	Lois Jean High\PO Box 24 Corunna IN 46730	1/294	0.0065	100.00%	0.0065	0.0032%	\$6.37
67	16	Joan E. Deskins\518 Touring Drive Auburn IN 46706	1/294	0.0065	100.00%	0.0065	0.0032%	\$6.37
68	16	Joe H. Deskins\5272 County Rd 35 Auburn IN 46706	1/294	0.0065	100.00%	0.0065	0.0032%	\$6.37
69	16	Dana LaRecia Alley\1031 Georges Creek Road Gallipolis OH 45631	1/1008	0.0019	100.00%	0.0019	0.0009%	\$1.86
70	16	Larry Eugene Booth\375 Wiley Street Crestline OH 44827	1/1008	0.0019	100.00%	0.0019	0.0009%	\$1.86

## 18 Tract 18 (total acreage)

54.2700

1	18	Virginia Langley\4851 Hidden Valley Ct Gainesville GA 30504	1/56	0.9691	100.00%	0.9691	0.4856%	\$955.75
2	18	Debra G. Belcher Deskins\1017 High St Bucyrus OH 44820	1/1008	0.0538	100.00%	0.0538	0.0270%	\$53.10
3	18	Angela D. Chandler\672 Hopley Ave Bucyrus OH 44820	1/1512	0.0359	100.00%	0.0359	0.0180%	\$35.40
4	18	Bobby Deskins\203 Hayes St Bucyrus OH 44820	1/1512	0.0359	100.00%	0.0359	0.0180%	\$35.40
5	18	Richard E. Deskins\PO Box 261 Lebanon VA 24266	1/1512	0.0359	100.00%	0.0359	0.0180%	\$35.40
6	18	Barbara Wooten Deskins\8124 Curle Dr West Point VA 23181	1/1512	0.0359	100.00%	0.0359	0.0180%	\$35.40
7	18	Carole Lisa Otto\PO Box 2251 Louisa VA 23093	1/1728	0.0314	100.00%	0.0314	0.0157%	\$30.97
8	18	David Lee Deskins\PO Box 33 Barhamsville VA 23011	1/1728	0.0314	100.00%	0.0314	0.0157%	\$30.97
9	18	Gregory N. Deskins\PO Box 189 Barhamsville VA 23011	1/1728	0.0314	100.00%	0.0314	0.0157%	\$30.97
10	18	Matthew Deskins\8124 Curle Dr West Point VA 23181	1/1728	0.0314	100.00%	0.0314	0.0157%	\$30.97
11	18	Ruby Geraldine Deskins\385 Stone Branch Rd Honaker VA 24260	1/504	0.1077	100.00%	0.1077	0.0540%	\$106.19
12	18	Ellis Lee Deskins\385 Stone Branch Rd Honaker VA 24260	1/8064	0.0067	100.00%	0.0067	0.0034%	\$6.64
13	18	Morgan Faith Deskins\c/o Rita Deskins 385 Stone Branch Rd Honaker VA 24260	1/8064	0.0067	100.00%	0.0067	0.0034%	\$6.64
14	18	Larry Keith Deskins\385 Stone Branch Rd Honaker VA 24260	1/4032	0.0135	100.00%	0.0135	0.0067%	\$13.27
15	18	Rita Deskins\385 Stone Branch Rd Honaker VA 24260	1/4032	0.0135	100.00%	0.0135	0.0067%	\$13.27

## 18 Tract 18 (total acreage)

54.2700

16	18	Vanessa Dillon\1071 Open Fork Rd Pikeville KY 41501	1/12096	0.0045	100.00%	0.0045	0.0022%		\$4.42
17	18	Michael W. Cook\1305 Dixie Lane Honaker VA 24260	1/12096	0.0045	100.00%	0.0045	0.0022%		\$4.42
18	18	Danny Cook\1219 Dixie Lane Honaker VA 24260	1/12096	0.0045	100.00%	0.0045	0.0022%		\$4.42
19	18	Mary Renee Williams\316 Neumann Ave Gallion OH 44833	1/1008	0.0538	100.00%	0.0538	0.0270%		\$53.10
20	18	Donald W. Deskins\PO Box 1184 Honaker VA 24260	1/336	0.1615	100.00%	0.1615	0.0809%		\$159.29
21	18	Norma R. Hale\PO Box 240 Jewell Ridge VA 24622	1/336	0.1615	100.00%	0.1615	0.0809%		\$159.29
22	18	Michael P. Deskins\222 Beaver Dam Rd Hillsville VA 24343	1/112	0.4846	100.00%	0.4846	0.2428%		\$477.88
23	18	Ellis Daniel Deskins Jr.\554 Silver Leaf Road Dugspur VA 24325	1/112	0.4846	100.00%	0.4846	0.2428%		\$477.88
24	18	Althea Bollinger\8191 Varina Rd Richmond VA 23231	1/56	0.9691	100.00%	0.9691	0.4856%		\$955.75
25	18	Astra Harris\1590 Dawn Avenue Ypsilanti MI 48198	1/280	0.1938	100.00%	0.1938	0.0971%		\$191.15
26	18	William Randall Deskins\120 Deer Run Clinton MI 48136	1/280	0.1938	100.00%	0.1938	0.0971%		\$191.15
27	18	Perry Christopher Deskins\494 Twin Oak Circle Lebanon VA 24266	1/280	0.1938	100.00%	0.1938	0.0971%		\$191.15
28	18	Myrtle Ann Jefferson\11625 Bell House Road Providence Forge VA 23140	1/280	0.1938	100.00%	0.1938	0.0971%		\$191.15
29	18	Linda D. Lockhart Deskins\208 Whites Subdivision Cedar Bluff VA 24609	1/280	0.1938	100.00%	0.1938	0.0971%		\$191.15
30	18	Barbara Miller\6134 Miller Creek Road Swords Creek VA 24649	1/224	0.2423	100.00%	0.2423	0.1214%		\$238.94
31	18	Barbara Miller\6134 Miller Creek Road Swords Creek VA 24649	1/224	0.2423	100.00%	0.2423	0.1214%		\$238.94
32	18	Sonya Deskins Hawthorne\6732 Birkshire Drive Everett WA 98204	1/448	0.1211	100.00%	0.1211	0.0607%		\$119.47
33	18	Lonnie Perkins\17347 Wilkinson Drive Abingdon VA 24211	1/448	0.1211	100.00%	0.1211	0.0607%		\$119.47
34	18	Michael Hurd\28 Aspen Ct Road Honaker VA 24260	1/224	0.2423	100.00%	0.2423	0.1214%		\$238.94
35	18	Billy Joe Deskins\5441 Drill Rd Honaker VA 24260	1/56	0.9691	100.00%	0.9691	0.4856%		\$955.75
36	18	Samuel L. Deskins\883 Lynn Springs Rd Swords Creek VA 24649	1/56	0.9691	100.00%	0.9691	0.4856%		\$955.75
37	18	Marie McNealy Deskins Ferguson\21576 GC Peery Highway Tazewell VA 24651	1/49	1.1076	100.00%	1.1076	0.5550%		\$1,092.29
38	18	Andrew C. Home\21467 Green Springs Road Abingdon VA 24211	1/147	0.3692	100.00%	0.3692	0.1850%		\$364.10
39	18	Kathy Boggs\117 Kimberwicke Drive Summerville SC 29483	1/147	0.3692	100.00%	0.3692	0.1850%		\$364.10
40	18	Richard Lee Horn\3007 Brookhill Court Georgetown IN 47122	1/294	0.1846	100.00%	0.1846	0.0925%		\$182.05
41	18	Adam Matthew Horn\309 Timothy Ln NW Roanoke VA 24017	1/294	0.1846	100.00%	0.1846	0.0925%		\$182.05
42	18	Jimmy Sisk Sr.\327 Stewart Ave SW Massillon OH 44646	1/49	1.1076	100.00%	1.1076	0.5550%		\$1,092.29
43	18	Joyce L. Ratliff\242 Primrose Drive Shelbyville IN 46176	1/294	0.1846	100.00%	0.1846	0.0925%		\$182.05
44	18	Juanita Colley\1916 County Road 60 Auburn IN 46706	1/294	0.1846	100.00%	0.1846	0.0925%		\$182.05
45	18	Billy R. Deskins\1111 Superior Drive Auburn IN 46706	1/294	0.1846	100.00%	0.1846	0.0925%		\$182.05
46	18	Lois Jean High\PO Box 24 Corunna IN 46730	1/294	0.1846	100.00%	0.1846	0.0925%		\$182.05
47	18	Joan E. Deskins\518 Touring Drive Auburn IN 46706	1/294	0.1846	100.00%	0.1846	0.0925%		\$182.05

## 18 Tract 18 (total acreage)

54.2700

48	18	Joe H. Deskins\5272 County Rd 35 Auburn IN 46706	1/294	0.1846	100.00%	0.1846	0.0925%	\$182.05
49	18	Jack Wayne McNeil\59 Silverbirch Drive Blue Ridge VA 24064	1/1400	0.0388	100.00%	0.0388	0.0194%	\$38.23
50	18	Christopher Todd McNeil\425 Argos Rd Yukon OK 73099	3/5600	0.0291	100.00%	0.0291	0.0146%	\$28.67
51	18	Rodrnick Staton McNeil\2500 Cheverny Drive McKinney TX 75070	3/5600	0.0291	100.00%	0.0291	0.0146%	\$28.67
52	18	Robert Scott McNeil\102 Olde Well Loop Rd Wilmington NC 28411	1/5600	0.0097	100.00%	0.0097	0.0049%	\$9.56
53	18	Edward McNeil\2412 Sequoia Park Yukon OK 73099	39/5600	0.3780	100.00%	0.3780	0.1894%	\$372.74
54	18	Robert E. Mason\38 Reddington Court West Carrollton OH 45449	1/56	0.9691	100.00%	0.9691	0.4856%	\$955.75
55	18	Robert Wayne Deweese\PO Box 186 Peytona WV 25154	1/56	0.9691	100.00%	0.9691	0.4856%	\$955.75
56	18	Margaret E. Brown\943 Hamilton Road Ronceverte WV 24970	1/28	1.9382	100.00%	1.9382	0.9712%	\$1,911.51
57	18	Marie McNealy Deskins Ferguson\21576 GC Peery Highway Tazewell VA 24651	1/49	1.1076	100.00%	1.1076	0.5550%	\$1,092.29
58	18	Andrew C. Home\21467 Green Springs Road Abingdon VA 24211	1/147	0.3692	100.00%	0.3692	0.1850%	\$364.10
59	18	Kathy Boggs\117 Kimberwicke Drive Summerville SC 29483	1/147	0.3692	100.00%	0.3692	0.1850%	\$364.10
60	18	Richard Lee Horn\3007 Brookhill Court Georgetown IN 47122	1/294	0.1846	100.00%	0.1846	0.0925%	\$182.05
61	18	Adam Matthew Horn\309 Timothy Ln NW Roanoke VA 24017	1/294	0.1846	100.00%	0.1846	0.0925%	\$182.05
62	18	Jimmy Sisk Sr.\327 Stewart Ave SW Massilon OH 44646	1/49	1.1076	100.00%	1.1076	0.5550%	\$1,092.29
63	18	Joyce L. Ratliff\242 Primrose Drive Shelbyville IN 46176	1/294	0.1846	100.00%	0.1846	0.0925%	\$182.05
64	18	Juanita Colley\1916 County Road 60 Auburn IN 46706	1/294	0.1846	100.00%	0.1846	0.0925%	\$182.05
65	18	Billy R. Deskins\1111 Superior Drive Auburn IN 46706	1/294	0.1846	100.00%	0.1846	0.0925%	\$182.05
66	18	Lois Jean High\PO Box 24 Corunna IN 46730	1/294	0.1846	100.00%	0.1846	0.0925%	\$182.05
67	18	Joan E. Deskins\518 Touring Drive Auburn IN 46706	1/294	0.1846	100.00%	0.1846	0.0925%	\$182.05
68	18	Joe H. Deskins\5272 County Rd 35 Auburn IN 46706	1/294	0.1846	100.00%	0.1846	0.0925%	\$182.05
69	18	Dana LaRecia Alley\1031 Georges Creek Road Gallipolis OH 45631	1/1008	0.0538	100.00%	0.0538	0.0270%	\$53.10
70	18	Larry Eugene Booth\375 Wiley Street Crestline OH 44827	1/1008	0.0538	100.00%	0.0538	0.0270%	\$53.10

## 23B Tract 23B (total acreage)

4.5500

1	23B	Christine A. Matney\PO Box 113 Oakwood VA 24631	1/2	2.2750	100.00%	2.2750	1.1400%	\$2,243.65
---	-----	---	-----	--------	---------	--------	---------	------------

## 23H Tract 23H (total acreage)

5.1700

1	23H	Martha Guilliams\1911 McVitty Road Salem VA 24153	1/210	0.0246	100.00%	0.0246	0.0123%	\$24.28
2	23H	Sidney Smith\1911 McVitty Road Salem VA 24153	1/210	0.0246	100.00%	0.0246	0.0123%	\$24.28
3	23H	Kenneth Osborne\848 Peyton Street Roanoke VA 24019	1/210	0.0246	100.00%	0.0246	0.0123%	\$24.28
4	23H	Mary Jane Keen\1077 Longwall Lane Raven VA 24639	1/770	0.0067	100.00%	0.0067	0.0034%	\$6.62
5	23H	Shirley Mae Keene\1685 Honaker Branch Road Raven VA 24639	1/770	0.0067	100.00%	0.0067	0.0034%	\$6.62
6	23H	Margie Dye\784 Big Creek Road Richlands VA 24641	1/1575	0.0033	100.00%	0.0033	0.0016%	\$3.24
7	23H	Nellie Maynard\PO Box 296 Raven VA 24639	1/1575	0.0033	100.00%	0.0033	0.0016%	\$3.24

## 23H Tract 23H (total acreage)

5.1700

8	23H	Tammy Boyd Street\195 Taylor Circle Raven VA 24639	1/1575	0.0033	100.00%	0.0033	0.0016%		\$3.24
9	23H	Margie Dye\784 Big Creek Road Richlands VA 24641	1/6300	0.0008	100.00%	0.0008	0.0004%		\$0.81
10	23H	Nellie Maynard\PO Box 296 Raven VA 24639	1/6300	0.0008	100.00%	0.0008	0.0004%		\$0.81
11	23H	Tammy Boyd Street\195 Taylor Circle Raven VA 24639	1/6300	0.0008	100.00%	0.0008	0.0004%		\$0.81
12	23H	Paul Junior Osborne\2869 Sharon Place Grand Junction CO 81503	1/210	0.0246	100.00%	0.0246	0.0123%		\$24.28
13	23H	Curtis McCoy Osborne\PO Box 31 Raven VA 24639	1/210	0.0246	100.00%	0.0246	0.0123%		\$24.28
14	23H	Barbara Joyce Harmon\PO Box 174 North Tazewell VA 24630	1/210	0.0246	100.00%	0.0246	0.0123%		\$24.28
15	23H	Wesley D. Perkins\305 Bane Bottom Avenue Cedar Bluff VA 24609	1/140	0.0369	50.00%	0.0185	0.0093%		\$18.21
16	23H	Hurt McGuire Land Trust\PO Box 1067 Bluefield VA 24605	1/140	0.0369	50.00%	0.0185	0.0093%		\$18.21
17	23H	Marilyn Taylor\4336 Wandell Drive Pounding Mill VA 24637	1/70	0.0739	100.00%	0.0739	0.0370%		\$72.84
18	23H	Tamatha Bednar\932 South Bunker Hill Road Colfax NC 27235	1/980	0.0053	50.00%	0.0026	0.0013%		\$2.60
19	23H	Hurt McGuire Land Trust\PO Box 1067 Bluefield VA 24605	1/980	0.0053	50.00%	0.0026	0.0013%		\$2.60
20	23H	Loretta Lynn Rathbone\PO Box 1375 Clyde NC 28721	1/980	0.0053	50.00%	0.0026	0.0013%		\$2.60
21	23H	Hurt McGuire Land Trust\PO Box 1067 Bluefield VA 24605	1/980	0.0053	50.00%	0.0026	0.0013%		\$2.60
22	23H	Donna Sue Brown\118 Crooked Fork Lane Waynesville NC 28785	1/980	0.0053	50.00%	0.0026	0.0013%		\$2.60
23	23H	Hurt McGuire Land Trust\PO Box 1067 Bluefield VA 24605	1/980	0.0053	50.00%	0.0026	0.0013%		\$2.60
24	23H	Tamatha Bednar\932 South Bunker Hill Road Colfax NC 27235	1/196	0.0264	50.00%	0.0132	0.0066%		\$13.01
25	23H	Hurt McGuire Land Trust\PO Box 1067 Bluefield VA 24605	1/196	0.0264	50.00%	0.0132	0.0066%		\$13.01
26	23H	Loretta Lynn Rathbone\PO Box 1375 Clyde NC 28721	1/196	0.0264	100.00%	0.0264	0.0132%		\$26.01
27	23H	Donna Sue Brown\118 Crooked Fork Lane Waynesville NC 28785	1/196	0.0264	100.00%	0.0264	0.0132%		\$26.01

## 23K Tract 23K (total acreage)

0.2200

1	23K	Bonnie Nipper\4109 Osborne Mountain Rd Raven VA 24639	1/18	0.0122	100.00%	0.0122	0.0061%		\$12.05
2	23K	Annette Coker\179 Finview Street Tazewell VA 24651	1/18	0.0122	100.00%	0.0122	0.0061%		\$12.05
3	23K	Tennessee Barnes\PO Box 401 Swords Creek VA 24649	1/27	0.0081	100.00%	0.0081	0.0041%		\$8.04
4	23K	Elvie Casey\977 Dovewood Lane Swords Creek VA 24649	1/27	0.0081	100.00%	0.0081	0.0041%		\$8.04
5	23K	Gloria Smith\2640 S Front Street Richlands VA 24641	1/189	0.0012	100.00%	0.0012	0.0006%		\$1.15
6	23K	Loretta Hess\PO Box 129 Raven VA 24639	1/189	0.0012	100.00%	0.0012	0.0006%		\$1.15
7	23K	Judy Taylor\3217 Kentucky Route 1750 East Point KY 41216	1/189	0.0012	100.00%	0.0012	0.0006%		\$1.15
8	23K	Jimmy Darrell Ward\PO Box 756 Doran VA 24612	1/189	0.0012	100.00%	0.0012	0.0006%		\$1.15
9	23K	Michael Ward\117 Franklin Avenue Richlands VA 24641	1/189	0.0012	100.00%	0.0012	0.0006%		\$1.15
10	23K	Marsha Jane Nichols\3210 Holly Springs Road Amissville VA 20106	1/189	0.0012	100.00%	0.0012	0.0006%		\$1.15
11	23K	Ruby Ball Davis\2709 Ravens Branch Nest Road Cedar Bluff VA 24609	1/63	0.0035	100.00%	0.0035	0.0017%		\$3.44
12	23K	James Ernest Davis\973 Jabo Lane Richlands VA 24641	1/45	0.0049	100.00%	0.0049	0.0024%		\$4.82

23K Tract 23K (total acreage)

0.2200

13	23K	Phyllis Marie Bowman Reynolds\4305 Aus Keen Road Raven VA 24639	1/648	0.0003	100.00%	0.0003	0.0002%		\$0.33
14	23K	Bobby Lee Reynolds\216 Hobbs Place Apt 2 Princeton WV 24740	1/648	0.0003	100.00%	0.0003	0.0002%		\$0.33
15	23K	Carl Andrew Meade\c/o Tammy R. Clark Guardian 29 Cedar Grive Drive Copperas Cove TX 76522	1/1296	0.0002	100.00%	0.0002	0.0001%		\$0.17
16	23K	Jerry Lee Reynolds\949 Purcell Road Richlands VA 24641	1/216	0.0010	100.00%	0.0010	0.0005%		\$1.00
17	23K	Phyllis Marie Bowman Reynolds\4305 Aus Keen Road Raven VA 24639	1/324	0.0007	100.00%	0.0007	0.0003%		\$0.67
18	23K	Bobby Lee Reynolds\216 Hobbs Place Apt 2 Princeton WV 24740	1/324	0.0007	100.00%	0.0007	0.0003%		\$0.67
19	23K	Carl Andrew Meade\c/o Tammy R. Clark Guardian 29 Cedar Grive Drive Copperas Cove TX 76522	1/648	0.0003	100.00%	0.0003	0.0002%		\$0.33
20	23K	Jerry Lee Reynolds\949 Purcell Road Richlands VA 24641	1/108	0.0020	100.00%	0.0020	0.0010%		\$2.01
21	23K	Leon Slate\4611 Edgelawn Ave NW Roanoke VA 24017	1/36	0.0061	100.00%	0.0061	0.0031%		\$6.03
22	23K	Bessie M. Reynolds\114 Bass Trail Crescent City FL 32112	1/36	0.0061	100.00%	0.0061	0.0031%		\$6.03
23	23K	Myrtle Addison\4692 Grayson Turnpike Crockett VA 24323	1/36	0.0061	100.00%	0.0061	0.0031%		\$6.03
24	23K	Louise Helen Jeter\172 Oxford Street Richlands VA 24641	1/162	0.0014	100.00%	0.0014	0.0007%		\$1.34
25	23K	Jessica Renee Salyer\1332 Peppers Ferry Rd NW Christiansburg VA 24073	1/2916	0.0001	100.00%	0.0001	0.0000%		\$0.07
26	23K	Joshua Neece\1095 Big Branch Rd Bluefield VA 24605	1/2916	0.0001	100.00%	0.0001	0.0000%		\$0.07
27	23K	James William Lowe Jr.\PO Box 195 Jewell Ridge VA 24622	1/2916	0.0001	100.00%	0.0001	0.0000%		\$0.07
28	23K	William S. Lowe Jr.\PO Box 2216 Cedar Bluff VA 24609	1/972	0.0002	100.00%	0.0002	0.0001%		\$0.22
29	23K	Tommy Wayne Lowe\PO Box 865 Cedar Bluff VA 24609	1/972	0.0002	100.00%	0.0002	0.0001%		\$0.22
30	23K	Janet Lester\1443 Ravens Nest Branch Rd Cedar Bluff VA 24609	1/972	0.0002	100.00%	0.0002	0.0001%		\$0.22
31	23K	Tina Marie Justice\PO Box 485 Cedar Bluff VA 24609	1/972	0.0002	100.00%	0.0002	0.0001%		\$0.22
32	23K	Phyllis Ann Goss\114 Westfork Rd Richlands VA 24641	1/162	0.0014	100.00%	0.0014	0.0007%		\$1.34
33	23K	Maxine Marie Lowe\100 West Street Richlands VA 24641	1/162	0.0014	100.00%	0.0014	0.0007%		\$1.34
34	23K	Roger Dale Lowe\983 Jabo Lane Richlands VA 24641	1/162	0.0014	100.00%	0.0014	0.0007%		\$1.34
35	23K	Teresa Mae Hill\718 Maple Gap Rd Swords Creek VA 24649	1/162	0.0014	100.00%	0.0014	0.0007%		\$1.34
36	23K	Thelma Jean Thomas\115 College Hill Rd Cedar Bluff VA 24609	1/297	0.0007	100.00%	0.0007	0.0004%		\$0.73
37	23K	Nora Ellen Fields\PO Box 2578 Abingdon VA 24210	1/297	0.0007	100.00%	0.0007	0.0004%		\$0.73
38	23K	Wanda Faye Ganoel\132 First St Cedar Bluff VA 24609	1/297	0.0007	100.00%	0.0007	0.0004%		\$0.73
39	23K	Roger D. Carver\PO Box 123 Richlands VA 24641	1/297	0.0007	100.00%	0.0007	0.0004%		\$0.73
40	23K	Debra Carol Barr\35054 Widener Valley Rd Glade Spring VA 24340	1/297	0.0007	100.00%	0.0007	0.0004%		\$0.73
41	23K	Wanda Jean Carver\495 Redwood Drive Raven VA 24639	2/2673	0.0002	100.00%	0.0002	0.0001%		\$0.16
42	23K	Junior Darrell Burke\PO Box 815 Pounding Mill VA 24637	2/2673	0.0002	100.00%	0.0002	0.0001%		\$0.16

23K Tract 23K (total acreage)

0.2200

43	23K	Hassell Robert Burke\19 Cardinal Drive Bristol TN 37620	1/297	0.0007	100.00%	0.0007	0.0004%		\$0.73
44	23K	David Allen Burke\2812 Bloomingdale Rd Kingsport TN 37660	1/594	0.0004	100.00%	0.0004	0.0002%		\$0.37
45	23K	Adam Lee Burke\125 Villanova Dr SW Atlanta GA 30378	1/594	0.0004	100.00%	0.0004	0.0002%		\$0.37
46	23K	Larry Wayne Burke\4387 Sablan Ln Milton FL 32583	1/297	0.0007	100.00%	0.0007	0.0004%		\$0.73
47	23K	Michael Lee Burke\76 & 24th Street Bristol TN 37620	1/297	0.0007	100.00%	0.0007	0.0004%		\$0.73
48	23K	Darrell Burke\15101 Rory Lane Lot #8 Bristol VA 24202	1/297	0.0007	100.00%	0.0007	0.0004%		\$0.73
49	23K	Jackie Wilma Chapman\905 E 1st Street Richlands VA 24641	1/54	0.0041	100.00%	0.0041	0.0020%		\$4.02
50	23K	Zelda Gay Patrick\PO Box 836 Cedar Bluff VA 24609	1/54	0.0041	100.00%	0.0041	0.0020%		\$4.02
51	23K	Bonnie Nipper\4109 Osborne Mountain Rd Raven VA 24639	1/144	0.0015	100.00%	0.0015	0.0008%		\$1.51
52	23K	Annette Coker\179 Finview Street Tazewell VA 24651	1/144	0.0015	100.00%	0.0015	0.0008%		\$1.51
53	23K	Tennessee Barnes\PO Box 401 Swords Creek VA 24649	1/216	0.0010	100.00%	0.0010	0.0005%		\$1.00
54	23K	Elvie Casey\977 Dovewood Lane Swords Creek VA 24649	1/216	0.0010	100.00%	0.0010	0.0005%		\$1.00
55	23K	Gloria Smith\2640 S Front Street Richlands VA 24641	1/1512	0.0001	100.00%	0.0001	0.0001%		\$0.14
56	23K	Loretta Hess\PO Box 129 Raven VA 24639	1/1512	0.0001	100.00%	0.0001	0.0001%		\$0.14
57	23K	Judy Taylor\3217 Kentucky Route 1750 East Point KY 41216	1/1512	0.0001	100.00%	0.0001	0.0001%		\$0.14
58	23K	Jimmy Darrell Ward\PO Box 756 Doran VA 24612	1/1512	0.0001	100.00%	0.0001	0.0001%		\$0.14
59	23K	Michael Ward\117 Franklin Avenue Richlands VA 24641	1/1512	0.0001	100.00%	0.0001	0.0001%		\$0.14
60	23K	Marsha Jane Nichols\3210 Holly Springs Road Amissville VA 20106	1/1512	0.0001	100.00%	0.0001	0.0001%		\$0.14
61	23K	Deborah Elise Haydu\722 N Fairfield Dr Pensacola FL 32506	1/2016	0.0001	100.00%	0.0001	0.0001%		\$0.11
62	23K	Franklin Scott Davis\117 Owl Court Richlands VA 24641	1/2016	0.0001	100.00%	0.0001	0.0001%		\$0.11
63	23K	Karen Viola Gobble\2206 Vincent Lane Kingsport TN 37660	1/2016	0.0001	100.00%	0.0001	0.0001%		\$0.11
64	23K	George Edward Davis\PO Box 394 Richlands VA 24641	1/2016	0.0001	100.00%	0.0001	0.0001%		\$0.11
65	23K	Rita Osborne\1995 Altizer Road Raven VA 24639	1/1008	0.0002	100.00%	0.0002	0.0001%		\$0.22
66	23K	Connie Lester\PO Box 629 Doran VA 24612	1/1008	0.0002	100.00%	0.0002	0.0001%		\$0.22
67	23K	James Earnest Davis\973 Jabo Lane Richlands VA 24641	1/360	0.0006	100.00%	0.0006	0.0003%		\$0.60
68	23K	Phyllis Marie Bowman Reynolds\4305 Aus Keen Road Raven VA 24639	1/5184	0.0000	100.00%	0.0000	0.0000%		\$0.04
69	23K	Bobby Lee Reynolds\216 Hobbs Place Apt 2 Princeton WV 24740	1/5184	0.0000	100.00%	0.0000	0.0000%		\$0.04
70	23K	Carl Andrew Meade\c/o Tammy R. Clark Guardian 29 Cedar Grive Drive Copperas Cove TX 76522	1/10368	0.0000	100.00%	0.0000	0.0000%		\$0.02
71	23K	Jerry Lee Reynolds\949 Purcell Road Richlands VA 24641	1/1728	0.0001	100.00%	0.0001	0.0001%		\$0.13
72	23K	Phyllis Marie Bowman Reynolds\4305 Aus Keen Road Raven VA 24639	1/2592	0.0001	100.00%	0.0001	0.0000%		\$0.08
73	23K	Bobby Lee Reynolds\216 Hobbs Place Apt 2 Princeton WV 24740	1/2592	0.0001	100.00%	0.0001	0.0000%		\$0.08

23K Tract 23K (total acreage)

0.2200

74	23K	Carl Andrew Meade\c/o Tammy R. Clark Guardian 29 Cedar Grove Drive Copperas Cove TX 76522	1/5184	0.0000	100.00%	0.0000	0.0000%		\$0.04
75	23K	Jerry Lee Reynolds\949 Purcell Road Richlands VA 24641	1/864	0.0003	100.00%	0.0003	0.0001%		\$0.25
76	23K	Leon Slate\4611 Edgelawn Ave NW Roanoke VA 24017	1/288	0.0008	100.00%	0.0008	0.0004%		\$0.75
77	23K	Bessie M. Reynolds\114 Bass Trail Crescent City FL 32112	1/288	0.0008	100.00%	0.0008	0.0004%		\$0.75
78	23K	Myrtle Addison\4692 Grayson Turnpike Crockett VA 24323	1/288	0.0008	100.00%	0.0008	0.0004%		\$0.75
79	23K	Louise Helen Jeter\172 Oxford Street Richlands VA 24641	1/1296	0.0002	100.00%	0.0002	0.0001%		\$0.17
80	23K	Jessica Renee Salyer\1332 Peppers Ferry Rd NW Christiansburg VA 24073	1/23328	0.0000	100.00%	0.0000	0.0000%		\$0.01
81	23K	Joshua Neece\1095 Big Branch Rd Bluefield VA 24605	1/23328	0.0000	100.00%	0.0000	0.0000%		\$0.01
82	23K	James William Lowe Jr.\PO Box 195 Jewell Ridge VA 24622	1/23328	0.0000	100.00%	0.0000	0.0000%		\$0.01
83	23K	William S. Lowe Jr.\PO Box 2216 Cedar Bluff VA 24609	1/7776	0.0000	100.00%	0.0000	0.0000%		\$0.03
84	23K	Tommy Wayne Lowe\PO Box 865 Cedar Bluff VA 24609	1/7776	0.0000	100.00%	0.0000	0.0000%		\$0.03
85	23K	Janet Lester\1443 Ravens Nest Branch Rd Cedar Bluff VA 24609	1/7776	0.0000	100.00%	0.0000	0.0000%		\$0.03
86	23K	Tina Marie Justice\PO Box 485 Cedar Bluff VA 24609	1/7776	0.0000	100.00%	0.0000	0.0000%		\$0.03
87	23K	Phyllis Ann Goss\114 Westfork Rd Richlands VA 24641	1/1296	0.0002	100.00%	0.0002	0.0001%		\$0.17
88	23K	Maxine Marie Lowe\100 West Street Richlands VA 24641	1/1296	0.0002	100.00%	0.0002	0.0001%		\$0.17
89	23K	Roger Dale Lowe\983 Jabo Lane Richlands VA 24641	1/1296	0.0002	100.00%	0.0002	0.0001%		\$0.17
90	23K	Teresa Mae Hill\718 Maple Gap Rd Swords Creek VA 24649	1/1296	0.0002	100.00%	0.0002	0.0001%		\$0.17
91	23K	Thelma Jean Thomas\115 College Hill Rd Cedar Bluff VA 24609	1/2376	0.0001	100.00%	0.0001	0.0000%		\$0.09
92	23K	Nora Ellen Fields\PO Box 2578 Abingdon VA 24210	1/2376	0.0001	100.00%	0.0001	0.0000%		\$0.09
93	23K	Wanda Faye Ganoel\132 First St Cedar Bluff VA 24609	1/2376	0.0001	100.00%	0.0001	0.0000%		\$0.09
94	23K	Roger D. Carver\PO Box 123 Richlands VA 24641	1/2376	0.0001	100.00%	0.0001	0.0000%		\$0.09
95	23K	Debra Carol Barr\35054 Widener Valley Rd Glade Spring VA 24340	1/2376	0.0001	100.00%	0.0001	0.0000%		\$0.09
96	23K	Wanda Jean Carver\495 Redwood Drive Raven VA 24639	1/7128	0.0000	100.00%	0.0000	0.0000%		\$0.03
97	23K	Junior Darrell Burke\PO Box 815 Pounding Mill VA 24637	1/7128	0.0000	100.00%	0.0000	0.0000%		\$0.03
98	23K	Hassell Robert Burke\19 Cardinal Drive Bristol TN 37620	1/2376	0.0001	100.00%	0.0001	0.0000%		\$0.09
99	23K	David Allen Burke\2812 Bloomingdale Rd Kingsport TN 37660	1/4752	0.0000	100.00%	0.0000	0.0000%		\$0.05
100	23K	Adam Lee Burke\125 Villanova Dr SW Atlanta GA 30378	1/4752	0.0000	100.00%	0.0000	0.0000%		\$0.05
101	23K	Larry Wayne Burke\4387 Sablan Ln Milton FL 32583	1/2376	0.0001	100.00%	0.0001	0.0000%		\$0.09
102	23K	Michael Lee Burke\76 & 24th Street Bristol TN 37620	1/2376	0.0001	100.00%	0.0001	0.0000%		\$0.09
103	23K	Darrell Burke\15101 Rory Lane Lot #8 Bristol VA 24202	1/2376	0.0001	100.00%	0.0001	0.0000%		\$0.09
104	23K	Jackie Wilma Chapman\905 E 1st Street Richlands VA 24641	1/432	0.0005	100.00%	0.0005	0.0003%		\$0.50
105	23K	Zelda Gay Patrick\PO Box 836 Cedar Bluff VA 24609	1/432	0.0005	100.00%	0.0005	0.0003%		\$0.50

23R		Tract 23R (total acreage)		3.3200					
1	23R	Wilderness Tabernacle Church\c/o Jessie Davis 4656 Osborne Mountain Rd Raven VA 24639		3.3200	100.00%	3.3200	1.6636%		\$3,274.25
23W		Tract 23W (total acreage)		0.8600					
1	23W	Cathleen G. Arrington\7342 Pine Street Radford VA 24141	1/2	0.4300	100.00%	0.4300	0.2155%		\$424.08
2	23W	Penny L. Falck\2390 Glade Drive Christiansburg VA 24073	1/2	0.4300	100.00%	0.4300	0.2155%		\$424.08
24B		Tract 24B (total acreage)		1.9000					
1	24B	Jessie Davis\4656 Osborne Mountain Road Raven VA 24639		1.9000	100.00%	1.9000	0.9521%		\$1,873.82
24D & 24E		Tract 24D & 24E (total acreage)		29.7000					
1	24D & 24E	Wilderness Tabernacle Church\c/o Jessie Davis 4656 Osborne Mountain Rd Raven VA 24639		29.7000	100.00%	29.7000	14.8822%		\$29,290.77
26A & 26L		Tract 26A & 26L (total acreage)		52.0000					
1	26A & 26L	Martha Guilliams\1911 McVitty Road Salem VA 24153	1/30	1.7333	100.00%	1.7333	0.8685%		\$1,709.45
2	26A & 26L	Sidney Smith\1911 McVitty Road Salem VA 24153	1/30	1.7333	100.00%	1.7333	0.8685%		\$1,709.45
3	26A & 26L	Kenneth Osborne\848 Peyton Street Roanoke VA 24019	1/30	1.7333	100.00%	1.7333	0.8685%		\$1,709.45
4	26A & 26L	Mary Jane Keen\1077 Longwall Lane Raven VA 24639	1/110	0.4727	100.00%	0.4727	0.2369%		\$466.21
5	26A & 26L	Shirley Mae Keene\1685 Honaker Branch Road Raven VA 24639	1/110	0.4727	100.00%	0.4727	0.2369%		\$466.21
6	26A & 26L	Patsy Moore\6985 Horn Mountain Rd Raven VA 24639	1/110	0.4727	50.00%	0.2364	0.1184%		\$233.11
7	26A & 26L	Hurt McGuire Land Trust\PO Box 1067 Bluefield VA 24605	1/110	0.4727	50.00%	0.2364	0.1184%		\$233.11
8	26A & 26L	Brenda Sue Justice Viars\PO Box 1058 Honaker VA 24260	1/110	0.4727	50.00%	0.2364	0.1184%		\$233.11
9	26A & 26L	Hurt McGuire Land Trust\PO Box 1067 Bluefield VA 24605	1/110	0.4727	50.00%	0.2364	0.1184%		\$233.11
10	26A & 26L	James R. Osborne\PO Box 484 Keen Mountain VA 24624	1/110	0.4727	50.00%	0.2364	0.1184%		\$233.11
11	26A & 26L	Hurt McGuire Land Trust\PO Box 1067 Bluefield VA 24605	1/110	0.4727	50.00%	0.2364	0.1184%		\$233.11
12	26A & 26L	Phyllis W. Osborne\1109 Moore Road Raven VA 24639	1/110	0.4727	50.00%	0.2364	0.1184%		\$233.11

26A Tract 26A & 26L (total acreage)  
& 26L

52.0000

13	26A & 26L	Hurt McGuire Land Trust\PO Box 1067 Bluefield VA 24605	1/110	0.4727	50.00%	0.2364	0.1184%		\$233.11
14	26A & 26L	Charles M. Osborne\216 Plantation Drive Richlands VA 24641	1/110	0.4727	50.00%	0.2364	0.1184%		\$233.11
15	26A & 26L	Hurt McGuire Land Trust\PO Box 1067 Bluefield VA 24605	1/110	0.4727	50.00%	0.2364	0.1184%		\$233.11
16	26A & 26L	Debbie Osborne\1062 Canterbury Rd Oakwood VA 24631	1/110	0.4727	50.00%	0.2364	0.1184%		\$233.11
17	26A & 26L	Hurt McGuire Land Trust\PO Box 1067 Bluefield VA 24605	1/110	0.4727	50.00%	0.2364	0.1184%		\$233.11
18	26A & 26L	Joyce Mays Bush\1101 Longwall Lane Raven VA 24639	1/110	0.4727	50.00%	0.2364	0.1184%		\$233.11
19	26A & 26L	Hurt McGuire Land Trust\PO Box 1067 Bluefield VA 24605	1/110	0.4727	50.00%	0.2364	0.1184%		\$233.11
20	26A & 26L	Darlene B. Osborne\1055 Mapleleaf Hollow Raven VA 24639	1/110	0.4727	50.00%	0.2364	0.1184%		\$233.11
21	26A & 26L	Hurt McGuire Land Trust\PO Box 1067 Bluefield VA 24605	1/110	0.4727	50.00%	0.2364	0.1184%		\$233.11
22	26A & 26L	Margie Dye\784 Big Creek Road Richlands VA 24641	1/225	0.2311	100.00%	0.2311	0.1158%		\$227.93
23	26A & 26L	Nellie Maynard\PO Box 296 Raven VA 24639	1/225	0.2311	100.00%	0.2311	0.1158%		\$227.93
24	26A & 26L	Tammy Boyd Street\195 Taylor Circle Raven VA 24639	1/225	0.2311	100.00%	0.2311	0.1158%		\$227.93
25	26A & 26L	Margie Dye\784 Big Creek Road Richlands VA 24641	1/900	0.0578	100.00%	0.0578	0.0290%		\$56.98
26	26A & 26L	Nellie Maynard\PO Box 296 Raven VA 24639	1/900	0.0578	100.00%	0.0578	0.0290%		\$56.98
27	26A & 26L	Tammy Boyd Street\195 Taylor Circle Raven VA 24639	1/900	0.0578	100.00%	0.0578	0.0290%		\$56.98
28	26A & 26L	Paul Junior Osborne\2869 Sharon Place Grand Junction CO 81503	1/30	1.7333	100.00%	1.7333	0.8685%		\$1,709.45
29	26A & 26L	Curtis McCoy Osborne\PO Box 31 Raven VA 24639	1/30	1.7333	100.00%	1.7333	0.8685%		\$1,709.45
30	26A & 26L	Barbara Joyce Harmon\PO Box 174 North Tazewell VA 24630	1/30	1.7333	100.00%	1.7333	0.8685%		\$1,709.45
31	26A & 26L	Wesley D. Perkins\305 Bane Bottom Avenue Cedar Bluff VA 24609	1/20	2.6000	50.00%	1.3000	0.6514%		\$1,282.09

26A Tract 26A & 26L (total acreage)  
& 26L

52.0000

32	26A & 26L	Hurt McGuire Land Trust\PO Box 1067 Bluefield VA 24605	1/20	2.6000	50.00%	1.3000	0.6514%		\$1,282.09
33	26A & 26L	Marilyn Taylor\4336 Wandell Drive Pounding Mill VA 24637	1/10	5.2000	100.00%	5.2000	2.6056%		\$5,128.35

26B Tract 26B (total acreage)

56.5100

1	26B	Bessie Lowe\1082 Riverside Drive Raven VA 24639	1/144	0.3924	50.00%	0.1962	0.0983%		\$193.51
2	26B	Hurt McGuire Land Trust\PO Box 1067 Bluefield VA 24605	1/144	0.3924	50.00%	0.1962	0.0983%		\$193.51
3	26B	Wanda Hagy\127 Largen Street #5 Richlands VA 24641	1/144	0.3924	50.00%	0.1962	0.0983%		\$193.51
4	26B	Hurt McGuire Land Trust\PO Box 1067 Bluefield VA 24605	1/144	0.3924	50.00%	0.1962	0.0983%		\$193.51
5	26B	Curtis Lee Stilwell\PO Box 2216 Cedar Bluff VA 24609	1/144	0.3924	50.00%	0.1962	0.0983%		\$193.51
6	26B	Hurt McGuire Land Trust\PO Box 1067 Bluefield VA 24605	1/144	0.3924	50.00%	0.1962	0.0983%		\$193.51
7	26B	Theodore Stilwell\2212 Pea Patch Rd Jewell Ridge VA 24622	1/144	0.3924	50.00%	0.1962	0.0983%		\$193.51
8	26B	Hurt McGuire Land Trust\PO Box 1067 Bluefield VA 24605	1/144	0.3924	50.00%	0.1962	0.0983%		\$193.51
9	26B	Kathy Stilwell\PO Box 1196 Raven VA 24639	1/432	0.1308	100.00%	0.1308	0.0655%		\$129.01
10	26B	Jay C. Stilwell Jr.\PO Box 333 Pounding Mill VA 24637	1/432	0.1308	100.00%	0.1308	0.0655%		\$129.01
11	26B	Veronica Gail Helton\PO Box 333 Pounding Mill VA 24637	1/432	0.1308	100.00%	0.1308	0.0655%		\$129.01
12	26B	Elsie Elizabeth Stilwell\c/o Bessie Lowe 1082 Riverside Drive Raven VA 24639	1/144	0.3924	50.00%	0.1962	0.0983%		\$193.51
13	26B	Hurt McGuire Land Trust\PO Box 1067 Bluefield VA 24605	1/144	0.3924	50.00%	0.1962	0.0983%		\$193.51

26G Tract 26G (total acreage)

6.2300

1	26G	Mitchell Counts\4231 Osborne Mountain Rd Raven VA 24639	1/2	3.1150	100.00%	3.1150	1.5609%		\$3,072.08
2	26G	Mitchell Counts\4231 Osborne Mountain Rd Raven VA 24639	1/2	3.1150	100.00%	3.1150	1.5609%	1661.70	\$1,410.38

26N Tract 26N (total acreage)

0.0200

1	26N	Bonnie Nipper\4109 Osborne Mountain Rd Raven VA 24639	1/2	0.0100	100.00%	0.0100	0.0050%		\$9.86
2	26N	Annette Coker\179 Finview Street Tazewell VA 24651	1/2	0.0100	100.00%	0.0100	0.0050%		\$9.86

34A Tract 34A (total acreage)

0.0900

1	34A	Anna P. Ratliff\PO Box 359 Oakwood VA 24631		0.0900	100.00%	0.0900	0.0451%		\$88.76
---	-----	---	--	--------	---------	--------	---------	--	---------

**Adjustment Comments: Escrow Agent will deduct amount paid above to Sandra Fern Dowdy for the interest deeded to Mitchell Counts from the current balance due for the interest deeded to Mitchell Counts to arrive at the current amount due to Mitchell Counts for this interest**

Wells contributing to the escrow account: CBM P36A W/PL, Q32A, Q32B W/PL, Q32C W/PL, CBM Q 32D W/PL, CBM Q 32E W/PL, CBM Q 32F W/PL, CBM Q 32G W/PL, CBM Q33, CBM Q33A W/PL, Q33C W/PL, CBM Q33D W/PL, CBM Q33E W/PL, CBM Q33F W/PL, Q33G W/PL, CBM Q33H W/PL, Q34A, Q34B W/PL, CBM Q34G W/PL, Q35A W/PL, CBM Q35G W/PL, CBM Q35I W/PL, Q36A W/PL, Q37 W/PL, CBM Q37B W/PL, CBM Q37C W/PL, CBM Q38A W/PL, R32A, CBM R32C W/PL, R33A W/PL, R35A W/PL, R35H W/PL, CBM R35J W/PL, CBM R36D W/PL, CBM R36E W/PL, PGP-R37 W/PL, CBM R37A W/PL, CBM R37G W/PL, CBM R37J W/PL, CBM S32F W/PL, CBM S33, CBM S33A W/PL, CBM S33E, CBM S33G W/PL, S33H W/PL, CBM S33I W/PL, CBM S34E W/PL, CBM S34F W/PL, CBM S35E W/PL, CBM S35H W/PL, CBM S35I W/PL, CBM S36C W/PL, PGP S37 W/PL, CBM S38B W/PL, CBM S38C W/PL, CBM T32A W/PL, T32C W/PL, CBM T32E W/PL, CBM T32F W/PL, CBM T33A W/PL, CBM T33C W/PL, CBM T33D W/PL, CBM T33G W/PL, CBM T34A W/PL, CBM T34B W/PL, CBM T34G W/PL, CBM T35C W/PL, CBM T35I W/PL, CBM T35K W/PL, PGP T36 W/PL, CBM T36C W/PL, CBM T36E, CBM T37B W/PL, CBM T3

Exhibit E  
 Buchanan No.1 SGU #2  
 Docket #VGOB 08-1118-2367-01  
 List of Owners/Claimants that require escrow  
 (3,386.50 Acre Unit)

	Acres in Unit	Interest in Unit
<b><u>Tract #13, 49.51 acres</u></b>		
<b><u>COAL OWNERSHIP</u></b>		
(1) Yukon Pocahontas Coal Company, et al. <i>Big Vein Tr 109 (64.07 acre tract)</i>	49.51 acres	1.4620%
(a) Yukon Pocahontas Coal Company P.O. Box 187 Tazewell, VA 24651	24.76 acres 1/2 of 49.51 acres	0.7310%
(b) Buchanan Coal Company P.O. Box 187 Tazewell, VA 24651	5.50 acres 1/9 of 49.51 acres	0.1624%
(c) Sayers-Pocahontas Coal Company P.O. Box 187 Tazewell, VA 24651	2.75 acres 1/18 of 49.51 acres	0.0812%
(d) Buchanan Mining Co LLC 3337 Contrary Creek Rd Raven, VA 24639	16.50 acres 1/3 of 49.51 acres	0.4873%
<b><u>OIL &amp; GAS OWNERSHIP</u></b>		
<b><i>Heirship under final review - disbursement forthcoming</i></b>		
(1) D.C. Rakes Heirs, Devisees, Successors or Assigns <i>Heirs now identified</i>	49.51 acres	1.4620%
<b><u>Tract #23B, 4.55 acres</u></b>		
<b><u>COAL OWNERSHIP</u></b>		
(1) Hurt McGuire Land Trust <i>Lewis Osborne Tract (628.41 acre tract)</i> P.O. Box 1067 Bluefield, VA 24605	4.55 acres	0.1344%
<b><u>OIL &amp; GAS OWNERSHIP</u></b>		
<b><i>Outstanding W9 for Johnnie Keen</i></b>		
(1) Johnnie B. & Christine A Keen, TE  <i>Johnnie Bentley Keen and Christine Angelique Keen conveyed to Christine Angelique Keen by Instrument #090003922, dated 9/26/2009</i>	4.55 acres	0.1344%
(b) Christine A. Matney PO Box 113 Oakwood, VA 24631 <b><i>**Johnnie Bentley Keen is due a one time payment from escrow for funds accumulated to date of conveyance</i></b>	2.2750 acres 1/2 of 4.55 acres	0.0672%
<b>Total Tract Acres</b>	2.2750	
<b>Total Tract Percentage</b>	0.0672%	

Exhibit E  
 Buchanan No.1 SGU #2  
 Docket #VGOB 08-1118-2367-01  
 List of Owners/Claimants that require escrow  
 (3,386.50 Acre Unit)

	Acres in Unit	Interest in Unit
<b><u>Tract #23D, 5.70 acres</u></b>		
<b><u>COAL OWNERSHIP</u></b>		
(1) Hurt McGuire Land Trust <i>Lewis Osborne Tract (628.41 acre tract)</i> P.O. Box 1067 Bluefield, VA 24605	5.70 acres	0.1683%
<b><u>OIL &amp; GAS OWNERSHIP</u></b>		
<b><i>Outstanding W9/Affidavit from Martha Ann Smith</i></b>		
(1) Dora Ann Shelton Heirs, Devisees, Successors or Assigns <i>(3 acre tract)</i>  Vonda Davis <i>(By Deed of Gift dated 9/25/02 to Dora Ann Shelton)</i>	5.70 acres	0.1683%
(1) Dora Ann Shelton Heirs, Devisees, Successors or Assigns** <i>**Will of Dora Ann Shelton directs in Paragraph F that the property is divided equally between her children. Paragraph G directs all monies from gas well rights to be paid to Martha Ann Smith, to be divided by Martha Ann Smith equally between herself and Robert William Shelton Jr.</i>		
(a) Martha Ann Smith P.O. Box 194 Raven, VA 24639	2.85 acres 1/2 of 5.70 acres	0.0842%
(b) Robert William Shelton, Jr. PO Box 235 Raven, VA 24639	2.85 acres 1/2 of 5.70 acres	0.0842%
<b>Total Tract Acres</b>	<b>5.7000</b>	
<b>Total Tract Percentage</b>		<b>0.1683%</b>

**Tract #23E, 0.46 acres**

**COAL OWNERSHIP**

(1) Hurt McGuire Land Trust <i>Lewis Osborne Tract (628.41 acre tract)</i> P.O. Box 1067 Bluefield, VA 24605	0.46 acres	0.0136%
---	------------	---------

**OIL & GAS OWNERSHIP**

***Unresolved Heirship***

(1) Curtis Thurman Davis Heirs, Devisees, Successors, or Assigns <i>(T009446)</i>		
(a) Effie F. Davis Heirs, Devisees, Successors, or Assigns <i>(documentation needed)</i>		
(a.1) Curtis Wesley Davis 12021 Solon Drive Orlando, FL 32826	0.46 acres	0.0136%

**NOTE:** There is an *Assignment of Lease Benefits of Oil, Gas and Coalseam Gas Lease*, dated 6/7/05, between Curtis Wesley Davis and Dewey Rowe, whereby the benefits/royalties under the lease were assigned to Dewey Rowe (DB 620-481).  
*According to email from David Altizer dated 1/12/2011 this property is not subject to the Civil Action Case #CL000138-00 executed August 30, 2005 by plaintiff Dewey Rowe.*

Exhibit E  
 Buchanan No.1 SGU #2  
 Docket #VGOB 08-1118-2367-01  
 List of Owners/Claimants that require escrow  
 (3,386.50 Acre Unit)

	Acres in Unit	Interest in Unit
<b><u>Tract #23H, 5.17 acres</u></b>		
<b><u>COAL OWNERSHIP</u></b>		
(1) Hurt McGuire Land Trust <i>Lewis Osborne Tract (628.41 acre tract)</i> P.O. Box 1067 Bluefield, VA 24605	5.17 acres	0.1527%
<b><u>OIL &amp; GAS OWNERSHIP</u></b>		
<b><i>Outstanding W9(Michael Brown)/Royalty Split in Dispute (Ronnie Osborne)</i></b>		
O.H. Keen Heirs, Devisees, Successors or Assigns <i>(15 acre tract)</i>	5.17 acres	0.1527%
(3) Mary Elizabeth & Linkous W. Horn Heirs, Devisees, Successors or Assigns		
(b) Lydia Bell Osborne Deel Blankenship Heirs, Devisees, Successors or Assigns		
(b.7) Ronnie Osborne *** 1738 Honaker Branch Rd Raven, VA 24639 <b><i>***Royalty Split Remains in Dispute</i></b>	0.0067 acres 1/770 of 5.17 acres	0.0002%
(7) James Henry Keen Heirs, Devisees, Successors or Assigns		
(c) Zelvina Keen		<i>Deceased - No heirs - interest back to siblings</i>
(c.6) Hester Brown Heirs, Devisees, Successors or Assigns		
(c.6.2) Michael Ray Brown NC Prison	0.0053 acres 1/980 of 5.17 acres	0.0002%
(g) Hester Brown Heirs, Devisees, Successors or Assigns		
(g.2) Michael Ray Brown NC Prison	0.0264 acres 1/196 of 5.17 acres	0.0008%
<b>Total Tract Acres</b>	0.0384	
<b>Total Tract Percentage</b>	0.0011%	

**Tract #23K, 0.22 acres**

**COAL OWNERSHIP**

(1) Hurt McGuire Land Trust <i>Lewis Osborne Tract (628.41 acre tract)</i> P.O. Box 1067 Bluefield, VA 24605	0.22 acres	0.0065%
---	------------	---------

**OIL & GAS OWNERSHIP**

(1) Theodore Osborne Heirs, Devisees, Successors or Assigns	0.22 acres	0.0065%
--	------------	---------

**Exhibit E**  
**Buchanan No.1 SGU #2**  
**Docket #VGOB 08-1118-2367-01**  
**List of Owners/Claimants that require escrow**  
**(3,386.50 Acre Unit)**

	Acres in Unit	Interest in Unit
(b) Esau Osborne Heirs, Devisees, Successors or Assigns		
(b.3) Ernestine Ward Heirs, Devisees, Successors or Assigns		
(b.3.4) Rickey Lee Ward 130 Pearlview Ln Bassett, VA 24055	0.00116 acres 1/189 of 0.22 acres	0.0000%
(c) Bertha Viola Osborne Davis Heirs, Devisees, Successors or Assigns		
(c.2) Pearl W. Davis Heirs, Devisees, Successors or Assigns		
(c.2.1) Wilma Lee Davis Heirs, Devisees, Successors, or Assigns <i>(documentation pending)</i>	0.00349 acres 1/63 of 0.22 acres	0.0001%
(c.4) Earl Davis 9511 Dorothy Ave Cleveland, OH 44125	0.00349 acres 1/63 of 0.22 acres	0.0001%
(c.5) Aaron "Orson" Davis 116 Ray Circle Richlands, VA 24641	0.00349 acres 1/63 of 0.22 acres	0.0001%
(c.6) Garland Davis PO Box 957 Raven, VA 24639	0.00349 acres 1/63 of 0.22 acres	0.0001%
(c.7) Ashley Davis, Jr PO Box 903 Cedar Bluff, VA 24609	0.00349 acres 1/63 of 0.22 acres	0.0001%
(c.8) Norma Griffith 210 Ridge Ave Richlands, VA 24641	0.00349 acres 1/63 of 0.22 acres	0.0001%
(d) Edith "Edie" Victoria Osborne Heirs, Devisees, Successors or Assigns		
(d.1) Massie Short Heirs, Devisees, Successors or Assigns		
(d.1.1) Trula F. Short 958 Fairmont Dr Bassett, VA 24055	0.00489 acres 1/45 of 0.22 acres	0.0001%
(d.2) Estil Guy Hurt 5129 Red Root Ridge Rd Raven, VA 24639	0.00489 acres 1/45 of 0.22 acres	0.0001%
(d.4) Jessie Carnita Osborne 1818 Fork Ridge Rd Raven, VA 24639	0.00489 acres 1/45 of 0.22 acres	0.0001%
(d.5) Danie Osborne 1818 Fork Ridge Rd Raven, VA 24639	0.00489 acres 1/45 of 0.22 acres	0.0001%

**Exhibit E**  
**Buchanan No.1 SGU #2**  
**Docket #VGOB 08-1118-2367-01**  
**List of Owners/Claimants that require escrow**  
**(3,386.50 Acre Unit)**

	Acres in Unit	Interest in Unit
(e) Mollie Osborne Webb (Pre-deceased) D.O.D. unknown <i>(Documentation needed - dead end)</i>	0.02444 acres 1/9 of 0.22 acres	0.0007%
(f) Mary Steele Heirs, Devisees, Successors or Assigns	<i>Pre-deceased (1)</i>	
(f.1) Rita Coleen Steele Reynolds Heirs, Devisees, Successors or Assigns	<i>Pre-deceased (1)</i>	
(f.1.1) Rita Gail Reynolds	<i>Pre-deceased (1)</i>	
(f.1.1.1) Larry Wayne Reynolds Heirs, Devisees, Successors or Assigns		
(f.1.1.1.3) Kevin Wayne Reynolds	<i>Pre-deceased (f.1.1.1)</i>	
(f.1.1.1.3.1) Mallory Breann Reynolds 310 Burnett St Richlands, VA 24641	0.00017 acres 1/1296 of 0.22 acres	0.0000%
(f.1.2) Larry Wayne Reynolds Heirs, Devisees, Successors, or Assigns		
(f.1.2.3) Kevin Wayne Reynolds	<i>Pre-deceased (f.1.2)</i>	
(f.1.2.3.1) Mallory Breann Reynolds 310 Burnett St Richlands, VA 24641	0.00034 acres 1/648 of 0.22 acres	0.0000%
(g) Rose Bell Davis Heirs, Devisees, Successors or Assigns	<i>Pre-Deceased (1)</i>	
(g.1) Effie Lou Davis Lowe Heirs, Devisees, Successors or Assigns	<i>Pre-Deceased (1)</i>	
(g.1.2) William S. Lowe, Sr Heirs, Devisees, Successors or Assigns		
(g.1.2.6) Crystal Neal 172 Kenworth Dr Richlands, VA 24641	0.00023 acres 1/972 of 0.22 acres	0.0000%
(g.2) Mattie Magdalene Davis Burke Heirs, Devisees, Successors or Assigns	<i>Pre-Deceased (1)</i>	
(g.2.6) Carlos Matthew Burke Heirs, Devisees, Successors or Assigns		
(g.2.6.1) Donna Annette Henkel Burke 121 Norman Ln Cedar Bluff, VA 24609	0.00025 acres 1/891 of 0.22 acres	0.0000%
(g.2.6.4) Aaron Matthew Burke 121 Norman Ln Cedar Bluff, VA 24609	0.00016 acres 2/2673 of 0.22 acres	0.0000%
(h) Rebecca Osborne Heirs, Devisees, Successors or Assigns <i>(documentation needed - dead end)</i>	0.02444 acres 1/9 of 0.22 acres	0.0007%
(i) Noah Jeff Osborne Heirs, Devisees, Successors or Assigns		

**Exhibit E**  
**Buchanan No.1 SGU #2**  
**Docket #VGOB 08-1118-2367-01**  
**List of Owners/Claimants that require escrow**  
**(3,386.50 Acre Unit)**

	Acres in Unit	Interest in Unit
(i.2) Esau Osborne Heirs, Devisees, Successors or Assigns		
(i.2.3) Ernestine Ward Heirs, Devisees, Successors or Assigns		
(i.2.3.4) Rickey Lee Ward 130 Pearlview Ln Bassett, VA 24055	0.00015 acres 1/1512 of 0.22 acres	0.0000%
(i.3) Bertha Viola Osborne Davis Heirs, Devisees, Successors or Assigns		
(i.3.4) Earl Davis 9511 Dorothy Ave Cleveland, OH 44125	0.00044 acres 1/504 of 0.22 acres	0.0000%
(i.3.5) Aaron "Orson" Davis 116 Ray Circle Richlands, VA 24641	0.00044 acres 1/504 of 0.22 acres	0.0000%
(i.3.6) Garland Davis PO Box 957 Raven, VA 24639	0.00044 acres 1/504 of 0.22 acres	0.0000%
(i.3.7) Ashley Davis, Jr PO Box 903 Cedar Bluff, VA 24609	0.00044 acres 1/504 of 0.22 acres	0.0000%
(i.3.8) Norma Griffith 210 Ridge Ave Richlands, VA 24641	0.00044 acres 1/504 of 0.22 acres	0.0000%
(i.4) Edith "Edie" Victoria Osborne Heirs, Devisees, Successors or Assigns		
(i.4.1) Massie Short Heirs, Devisees, Successors or Assigns		
(i.4.1.1) Raymond Short 962 Fairmont Dr Bassett, VA 24055	0.00020 acres 1/1080 of 0.22 acres	0.0000%
(i.4.1.2) Rhonda Garland 1452 Robinhood Rd Callands, VA 24530	0.00020 acres 1/1080 of 0.22 acres	0.0000%
(i.4.1.3) Robin Goard 1298 Fairmont Dr Bassett, VA 24055	0.00020 acres 1/1080 of 0.22 acres	0.0000%
(i.4.2) Estil Guy Hurt 5129 Red Root Ridge Rd Raven, VA 24639	0.00061 acres 1/360 of 0.22 acres	0.0000%
(i.4.4) Jessie Carnita Osborne 1818 Fork Ridge Rd Raven, VA 24639	0.00061 acres 1/360 of 0.22 acres	0.0000%
(i.4.5) Danie Osborne 1818 Fork Ridge Rd Raven, VA 24639	0.00061 acres 1/360 of 0.22 acres	0.0000%

**Exhibit E**  
**Buchanan No.1 SGU #2**  
**Docket #VGOB 08-1118-2367-01**  
**List of Owners/Claimants that require escrow**  
**(3,386.50 Acre Unit)**

	Acres in Unit	Interest in Unit
(i.5) Mollie Osborne Webb (Pre-deceased) D.O.D. unknown <i>(Documentation needed - dead end)</i>	0.00306 acres 1/72 of 0.22 acres	0.0001%
(i.6) Mary Steele Heirs, Devisees, Successors or Assigns		
(i.6.1) Rita Coleen Steele Reynolds Heirs, Devisees, Successors or Assigns		
(i.6.1.1) Rita Gail Reynods	<i>Pre-deceased</i>	
(i.6.1.1.1) Larry Wayne Reynolds Heirs, Devisees, Successors or Assigns		
(i.6.1.1.1.3) Mallory Breann Reynolds 310 Burnett St Richlands, VA 24641	0.00002 acres 1/10368 of 0.22 acres	0.0000%
(i.6.1.2) Larry Wayne Reynolds Heirs, Devisees, Successors or Assigns		
(i.6.1.2.3) Mallory Breann Reynolds 310 Burnett St Richlands, VA 24641	0.00004 acres 1/5184 of 0.22 acres	0.0000%
(i.7) Rosie Bell Davis Heirs, Devisees, Successors or Assigns		
(i.7.1) Effie Lou Davis Lowe Heirs, Devisees, Successors or Assigns		
(i.7.1.2) William S. Lowe, Sr Heirs, Devisees, Successors or Assigns		
(i.7.1.2.6) Crystal Neal 172 Kenworth Dr Richlands, VA 24641	0.00003 acres 1/7776 of 0.22 acres	0.0000%
(i.7.2) Mattie Magdalene Davis Burke Heirs, Devisees, Successors or Assigns		
(i.7.2.6) Carlos Matthew Burke Heirs, Devisees, Successors or Assigns		
(i.7.2.6.3) Aaron Matthew Burke 121 Norman Ln Cedar Bluff, VA 24609	0.00003 acres 1/7128 of 0.22 acres	0.0000%
(i.8) Rebecca Osborne Heirs, Devisees, Successors or Assigns <i>(documentation pending - dead end)</i>	0.00306 acres 1/72 of 0.22 acres	0.0001%
<b>Total Tract Acres</b>	0.1027	
<b>Total Tract Percentage</b>	0.0030%	

Exhibit E  
 Buchanan No.1 SGU #2  
 Docket #VGOB 08-1118-2367-01  
 List of Owners/Claimants that require escrow  
 (3,386.50 Acre Unit)

	Acres in Unit	Interest in Unit
<b><u>Tract #23L &amp; #23N, 9.03 acres</u></b>		
<b><i>Escrow due to Title Conflict</i></b>		
<b><u>COAL OWNERSHIP</u></b>		
(1) Hurt McGuire Land Trust <i>Lewis Osborne Tract (628.41 acre tract)</i> P.O. Box 1067 Bluefield, VA 24605	9.03 acres	0.2666%
<b><u>OIL &amp; GAS OWNERSHIP</u></b>		
(1) Daisy Burke Box 354 Raven, VA 24639	9.03 acres	0.2666%
<b>- OR -</b>		
(1) Garden Realty Corporation 108 Bexley Road Mooresville, NC 28117	9.03 acres	0.2666%
<b><u>Tract #23O, 33.61 acres</u></b>		
<b><i>Escrow due to Title Conflict</i></b>		
<b><u>COAL OWNERSHIP</u></b>		
(1) Hurt McGuire Land Trust <i>Lewis Osborne Tract (628.41 acre tract)</i> P.O. Box 1067 Bluefield, VA 24605	33.61 acres	0.9925%
<b><u>OIL &amp; GAS OWNERSHIP</u></b>		
(1) CNX Gas Company LLC 1000 Consol Energy Drive Canonsburg, PA 15317	33.61 acres	0.9925%
<b>- OR -</b>		
(1) Garden Realty Corporation 108 Bexley Road Mooresville, NC 28117	33.61 acres	0.9925%
<b><u>Tract #23X, 0.55 acres</u></b>		
<b><i>Escrow due to Title Conflict</i></b>		
<b><u>COAL OWNERSHIP</u></b>		
(1) Hurt McGuire Land Trust <i>Lewis Osborne Tract (628.41 acre tract)</i> P.O. Box 1067 Bluefield, VA 24605	0.55 acres	0.0162%

Exhibit E  
 Buchanan No.1 SGU #2  
 Docket #VGOB 08-1118-2367-01  
 List of Owners/Claimants that require escrow  
 (3,386.50 Acre Unit)

	Acres in Unit	Interest in Unit
<b><u>OIL &amp; GAS OWNERSHIP</u></b>		
(1) Garden Realty Corporation 108 Bexley Road Mooreville, NC 28117	0.55 acres	0.0162%
<b>- OR -</b>		
(1) CNX Gas Company LLC 1000 Consol Energy Drive Canonsburg, PA 15317	0.55 acres	0.0162%
<b><u>Tract #23Z, 0.02 acres</u></b>		
<b><i>Escrow due to Title Conflict</i></b>		
<b><u>COAL OWNERSHIP</u></b>		
(1) Hurt McGuire Land Trust <i>Lewis Osborne Tract (628.41 acre tract)</i> P.O. Box 1067 Bluefield, VA 24605	0.02 acres	0.0006%
<b><u>OIL &amp; GAS OWNERSHIP</u></b>		
(1) Winfred "Mack" Osborne 3375 Osborne Mountain Road Raven, VA 24639	0.02 acres	0.0006%
<b>- OR -</b>		
(1) Commonwealth of Virginia Virginia Department of Transportation 870 Bonham Rd Bristol, VA 24201	0.02 acres	0.0006%
<b><u>Tract #24G, 0.12 acres</u></b>		
<b><i>Escrow due to Title Conflict</i></b>		
<b><u>COAL OWNERSHIP</u></b>		
(1) Hurt McGuire Land Trust <i>(62.00 acre tract)</i> P.O. Box 1067 Bluefield, VA 24605	0.12 acres	0.0035%
<b><u>OIL &amp; GAS OWNERSHIP</u></b>		
(1) Virginia N. Stilwell 1106 Dial Road Raven, VA 24639	0.12 acres	0.0035%
<b>- OR -</b>		
(1) Commonwealth of Virginia Virginia Department of Transportation 870 Bonham Rd Bristol, VA 24201	0.12 acres	0.0035%

Exhibit E  
 Buchanan No.1 SGU #2  
 Docket #VGOB 08-1118-2367-01  
 List of Owners/Claimants that require escrow  
 (3,386.50 Acre Unit)

	Acres in Unit	Interest in Unit
<b><u>Tract #24H 0.01 acres</u></b>		
<b><i>Escrow due to Title Conflict</i></b>		
<b><u>COAL OWNERSHIP</u></b>		
(1) Hurt McGuire Land Trust <i>(62.00 acre tract)</i> P.O. Box 1067 Bluefield, VA 24605	0.01 acres	0.0003%
<b><u>OIL &amp; GAS OWNERSHIP</u></b>		
(1) Trustees of the Wilderness Tabernacle 4656 Osborne Mountain Road Raven, VA 24639	0.01 acres	0.0003%
<b>- OR -</b>		
(1) Commonwealth of Virginia Virginia Department of Transportation 870 Bonham Rd Bristol, VA 24201	0.01 acres	0.0003%
<b><u>Tract #26A &amp; #26L, 52.00 acres</u></b>		
<b><u>COAL OWNERSHIP</u></b>		
(1) Hurt McGuire Land Trust <i>William P. Stilwell Tract (143.60 acre tract)</i> P.O. Box 1067 Bluefield, VA 24605	52.00 acres	1.5355%
<b><u>OIL &amp; GAS OWNERSHIP</u></b>		
Linkous Horn Heirs, Devisees, Successors or Assigns	52.00 acres	1.5355%
(1) Linkous Edward Horn Heirs, Devisees, Successors, or Assigns		
(a) Mary Elizabeth Keen Horn Heirs, Devisees, Successors, or Assigns		
(a.2) Lydia Blankenship Heirs, Devisees, Successors or Assigns		
(a.2.7) Ronnie Osborne PO Box 12 Oakwood, VA 24631	0.4727 acres 1/110 of 52.00 acres	0.0140%
<b><i>Royalty split for Ronnie Osborne remains in dispute</i></b>		
<b>Tract acres in Conflict</b>	<b>0.4727</b>	
<b>Tract percentage in Conflict</b>	<b>0.0140%</b>	

Exhibit E  
 Buchanan No.1 SGU #2  
 Docket #VGOB 08-1118-2367-01  
 List of Owners/Claimants that require escrow  
 (3,386.50 Acre Unit)

	Acres in Unit	Interest in Unit
<b><u>Tract #26C, 2.10 acres</u></b>		
<b><i>Escrow due to Title Conflict</i></b>		
<b><u>COAL OWNERSHIP</u></b>		
(1) Hurt McGuire Land Trust <i>William P. Stilwell Tract (143.60 acre tract)</i> P.O. Box 1067 Bluefield, VA 24605	2.10 acres	0.0620%
<b><u>OIL &amp; GAS OWNERSHIP</u></b>		
Thomas Stilwell Heirs, Devisees, Successors or Assigns	2.10 acres	0.0620%
(1) Beulah V. Osborne Heirs, Devisees, Successors or Assigns		
(a) Sterling Osborne 3639 Clifton Fork Road Raven, VA 24639	0.0219 acres 1/96 of 2.10 acres	0.0006%
(b) Mae Miller 8010 Brown Mountain Road Raven, VA 24639	0.0219 acres 1/96 of 2.10 acres	0.0006%
(c) Sylvia A. Miller 3999 Osborne Road Raven, VA 24639	0.0219 acres 1/96 of 2.10 acres	0.0006%
(d) Doris Mitchell 1045 Jewell Ridge Road Richlands, VA 24341	0.0219 acres 1/96 of 2.10 acres	0.0006%
(e) Brenda Shortt P.O. Box 652 Keen Mountain, VA 24624	0.0219 acres 1/96 of 2.10 acres	0.0006%
(f) Bobby Osborne 349 Bridgestone Drive, Box 12 Raven, VA 24639	0.0219 acres 1/96 of 2.10 acres	0.0006%
(g) Danny Osborne P.O. Box 464 Keen Mountain, VA 24624	0.0219 acres 1/96 of 2.10 acres	0.0006%
(h) Harold Eugene Osborne 214 Carson Avenue, Apt. 46 Richlands, VA 24341	0.0219 acres 1/96 of 2.10 acres	0.0006%
(i) Jerry Osborne 2414 Harrys Branch Road Whitewood, VA 24657-9462	0.0219 acres 1/96 of 2.10 acres	0.0006%
(j) Melvin Junior Osborne P.O. Box 1239 Raven, VA 24639	0.0219 acres 1/96 of 2.10 acres	0.0006%
(k) Roger Osborne Heirs, Devisees, Successors or Assigns		

**Exhibit E**  
**Buchanan No.1 SGU #2**  
**Docket #VGOB 08-1118-2367-01**  
**List of Owners/Claimants that require escrow**  
**(3,386.50 Acre Unit)**

	Acres in Unit	Interest in Unit
(k.1) Michelle Tuggle 420 Deer Harven Drive Castlewood, VA 24224	0.0109 acres 1/192 of 2.10 acres	0.0003%
(k.2) Susie Osborne 16 Troonsway Road Winston Salem, NC 27127	0.0109 acres 1/192 of 2.10 acres	0.0003%
(l) Betty L. Smith Heirs, Devisees, Successors or Assigns		
(l.1) Gary Wayne Smith <i>Address Pending</i>	0.0036 acres 1/576 of 2.10 acres	0.0001%
(l.2) Randy Smith <i>Address Pending</i>	0.0036 acres 1/576 of 2.10 acres	0.0001%
(l.3) David Smith PO Box 603 Hurley, VA 24620	0.0036 acres 1/576 of 2.10 acres	0.0001%
(l.4) Jamie Lee Smith 161 Meadows Street Pounding Mill, VA 24637	0.0036 acres 1/576 of 2.10 acres	0.0001%
(l.5) Colonel Smith, Jr. PO Box 842 Raven, VA 24639	0.0036 acres 1/576 of 2.10 acres	0.0001%
(l.6) Timmy James Smith <i>Address Pending</i>	0.0036 acres 1/576 of 2.10 acres	0.0001%
(2) Exie Osborne Heirs, Devisees, Successors or Assigns		
(a) John Osborne 368 Gov. G. C. Peery Highway Raven, VA 24639	0.0438 acres 1/48 of 2.10 acres	0.0013%
(b) Maxie Jean Osborne Boyd Heirs, Devisees, Successors or Assigns		
(b.1) Walter Boyd PO Box 146 Raven, VA 24639	0.0219 acres 1/96 of 2.10 acres	0.0006%
(b.2) Anthony Boyd 14832 Slate Creek Road Grundy, VA 24614	0.0219 acres 1/96 of 2.10 acres	0.0006%
(c) Ruth Osborne Smith P.O. Box 675 Doran, VA 24612	0.0438 acres 1/48 of 2.10 acres	0.0013%
(d) Judy Blankenship P. O. Box 221 Doran, VA 24612	0.0438 acres 1/48 of 2.10 acres	0.0013%
(e) Ida Proffitt 129 Major Road Raven, VA 24639	0.0438 acres 1/48 of 2.10 acres	0.0013%
(f) Myrtle Smith Heirs, Devisees, Successors or Assigns		

**Exhibit E**  
**Buchanan No.1 SGU #2**  
**Docket #VGOB 08-1118-2367-01**  
**List of Owners/Claimants that require escrow**  
**(3,386.50 Acre Unit)**

	Acres in Unit	Interest in Unit
(f.1) Nancy Jackson P.O. Box 448 Doran, VA 24612	0.0219 acres 1/96 of 2.10 acres	0.0006%
(f.2) Darlene Ward 117 Franklin Avenue Richlands, VA 24641	0.0219 acres 1/96 of 2.10 acres	0.0006%
(3) Arthur M. Stilwell P.O. Box 314 Raven, VA 24639	0.2625 acres 1/8 of 2.10 acres	0.0078%
(4) Flossie Stilwell Osborne Heirs, Devisees, Successors or Assigns		
(a) Arlin W. Osborne Heirs, Devisees, Successors or Assigns		
(a.1) Mary Jane Osborne Heirs, Devisees, Successors or Assigns		
(a.1.1) Freddie Eugene Casey c/o River North Correctional Center 329 Dellbrook Lane Independence, VA 24348	0.0292 acres 1/72 of 2.10 acres	0.0009%
(b) Daniel J. Osborne 1068 Harvest Moon Road Raven, VA 24639	0.0292 acres 1/72 of 2.10 acres	0.0009%
(c) Marvin J. Osborne P. O. Box 1607 Cedar Bluff, VA 24609	0.0292 acres 1/72 of 2.10 acres	0.0009%
(d) Hubbard Osborne 3195 Osborne Mountain Rd. Raven, VA 24639	0.0292 acres 1/72 of 2.10 acres	0.0009%
(e) Jackie D. Osborne 1995 Altizer Road Raven, VA 24639-1995	0.0292 acres 1/72 of 2.10 acres	0.0009%
(f) Jerline Davis 118 Coronado Road North Tazewell, VA 24630	0.0292 acres 1/72 of 2.10 acres	0.0009%
(g) Sylvia A. Shelton Byrd 549 Jacks Creek Road Raven, VA 24639	0.0292 acres 1/72 of 2.10 acres	0.0009%
(h) Lois Casey 134 Robert St., Lot 8 Richlands, VA 24641	0.0292 acres 1/72 of 2.10 acres	0.0009%
(i) Linda S. Shelton P. O. Box 521 Pounding Mill, VA 24637	0.0292 acres 1/72 of 2.10 acres	0.0009%
(5) Sylvester Stilwell Osborne Heirs, Devisees, Successors or Assigns		
(a) Cora Arnold Heirs, Devisees, Successors or Assigns		

**Exhibit E**  
**Buchanan No.1 SGU #2**  
**Docket #VGOB 08-1118-2367-01**  
**List of Owners/Claimants that require escrow**  
**(3,386.50 Acre Unit)**

	Acres in Unit	Interest in Unit
(a.1) Bessie Lowe 1082 Riverside Drive Raven, VA 24639	0.0042 acres 1/504 of 2.10 acres	0.0001%
(a.2) Wanda Hagy Box 1738 Richlands, VA 24641	0.0042 acres 1/504 of 2.10 acres	0.0001%
(a.3) Curtis Lee Stilwell P.O. Box 2216 Cedar Bluff, VA 24609-2216	0.0042 acres 1/504 of 2.10 acres	0.0001%
(a.4) Theodore Stilwell 2122 Pea Patch Road Jewell ridge, VA 24622	0.0042 acres 1/504 of 2.10 acres	0.0001%
(a.5) Jay C. Stilwell Sr. Heirs, Devisees, Successors or Assigns	<i>Pre-deceased</i>	
(a.5.1) Kathy Stilwell PO Box 1196 Raven, VA 24639	0.0014 acres 1/1512 of 2.10 acres	0.0000%
(a.5.2) Jay Clarence Stilwell, Jr. PO Box 333 Pounding Mill, VA 24637	0.0014 acres 1/1512 of 2.10 acres	0.0000%
(a.5.3) Veronica Gail Helton PO Box 333 Pounding Mill, VA 24637	0.0014 acres 1/1512 of 2.10 acres	0.0000%
(a.6) Leonard Stilwell Heirs, Devisees, Successors or Assigns		
(a.6.1) Elsie Elizabeth Stilwell c/o Bessie Lowe 1082 Riverside Drive Raven, VA 24639	0.0042 acres 1/504 of 2.10 acres	0.0001%
(b) Jay C. Stilwell Sr. Heirs, Devisees, Successors or Assigns		
(b.1) Connie Jean Stilwell Heirs, Devisees Successors or Assigns		
(b.1.1) Kathy Stilwell PO Box 1196 Raven, VA 24639	0.0063 acres 1/336 of 2.10 acres	0.0002%
(b.1.2) Jay Clarence Stilwell, Jr. PO Box 333 Pounding Mill, VA 24637	0.0063 acres 1/336 of 2.10 acres	0.0002%
(b.1.3) Veronica Gail Helton PO Box 333 Pounding Mill, VA 24637	0.0063 acres 1/336 of 2.10 acres	0.0002%
(b.1.4) Beverly Chantel Stilwell Cook Heirs, Devisees, Successors or Assigns		
(b.1.4.1) Casondra Keen 232 Bryant Street Cedar Bluff, VA 24609	0.0063 acres 1/336 of 2.10 acres	0.0002%

**Exhibit E**  
**Buchanan No.1 SGU #2**  
**Docket #VGOB 08-1118-2367-01**  
**List of Owners/Claimants that require escrow**  
**(3,386.50 Acre Unit)**

	Acres in Unit	Interest in Unit
(c) Curtis Lee Stilwell P.O. Box 2216 Cedar Bluff, VA 24609-2216	0.0250 acres 1/84 of 2.10 acres	0.0007%
(d) Leonard C. Stilwell Heirs, Devisees, Successors or Assigns		
(d.1) Elsie Elizabeth Stilwell c/o Bessie Lowe 1082 Riverside Drive Raven, VA 24639	0.0250 acres 1/84 of 2.10 acres	0.0007%
(e) Theodore Stilwell 2122 Pea Patch Road Jewell ridge, VA 24622	0.0250 acres 1/84 of 2.10 acres	0.0007%
(f) Bessie Lowe 1082 Riverside Drive Raven, VA 24639	0.0250 acres 1/84 of 2.10 acres	0.0007%
(g) Wanda Hagy Box 1738 Richlands, VA 24641	0.0250 acres 1/84 of 2.10 acres	0.0007%
(h) Carnas James Carlos Stilwell Heirs, Devisees, Successors or Assigns	<i>Deeded to Cora Arnold Under Inst. # 13-0142</i>	
(h.1) Cora Arnold Heirs, Devisees, Successors or Assigns		
(h.1.1) Bessie Lowe 1082 Riverside Drive Raven, VA 24639	0.0146 acres 1/144 of 2.10 acres	0.0004%
(h.1.2) Wanda Hagy 127 Largen Street #5 Richlands, VA 24641	0.0146 acres 1/144 of 2.10 acres	0.0004%
(h.1.3) Curtis Lee Stilwell PO Box 2216 Cedar Bluff, VA 24609	0.0146 acres 1/144 of 2.10 acres	0.0004%
(h.1.4) Theodore Stilwell 2212 Pea Patch Road Jewell Ridge, VA 24622-8706	0.0146 acres 1/144 of 2.10 acres	0.0004%
(h.1.5) Jay C. Stilwell Sr. Heirs, Devisees, Successors or Assigns	<i>Pre-deceased</i>	
(h.1.5.1) Kathy Stilwell PO Box 1196 Raven, VA 24639	0.0049 acres 1/432 of 2.10 acres	0.0001%
(h.1.5.2) Jay Clarence Stilwell, Jr. PO Box 333 Pounding Mill, VA 24637	0.0049 acres 1/432 of 2.10 acres	0.0001%
(h.1.5.3) Veronica Gail Helton PO Box 333 Pounding Mill, VA 24637	0.0049 acres 1/432 of 2.10 acres	0.0001%
(h.1.6) Leonard Stilwell Heirs, Devisees, Successors or Assigns		

**Exhibit E**  
**Buchanan No.1 SGU #2**  
**Docket #VGOB 08-1118-2367-01**  
**List of Owners/Claimants that require escrow**  
**(3,386.50 Acre Unit)**

	Acres in Unit	Interest in Unit
(h.1.6.1) Elsie Elizabeth Stilwell c/o Bessie Lowe 1082 Riverside Drive Raven, VA 24639	0.0146 acres 1/144 of 2.10 acres	0.0004%
<b>(6)</b> Charles Stilwell Heirs, Devisees, Successors or Assigns		
(a) Bernadine R. Lisburg	<i>Life Estate Extinguished</i>	
(b) David W. Stilwell 507 E. Minnesota #107 Rapid City, SD 57701	0.0438 acres 1/48 of 2.10 acres	0.0013%
(c) Thomas H. Stilwell 27 Horseshoe Trailer Ct. Horace, ND 58047-5718	0.0438 acres 1/48 of 2.10 acres	0.0013%
(d) Quentin A. Stilwell Heirs, Devisees, Successors, or Assigns		
(d.1) Brandyn Stilwell PO Box 1072 Bowman, ND 58623	0.0438 acres 1/48 of 2.10 acres	0.0013%
(e) Gladys E. Pollert 1121 29 Street NW Fargo, ND 58102	0.0438 acres 1/48 of 2.10 acres	0.0013%
(f) Daniel J. Stilwell D77 El Rancho Trailer Ct. Mandan, ND 58554	0.0438 acres 1/48 of 2.10 acres	0.0013%
(g) Bernice R. Lamb 2124 County Road 116 International Falls, MN 56649	0.0438 acres 1/48 of 2.10 acres	0.0013%
<b>(7)</b> Elmer Stilwell Heirs, Devisees, Successors or Assigns		
(a) Virginia N. Stilwell 1106 Dial Road Raven, VA 24639	0.2625 acres 1/8 of 2.10 acres	0.0078%
<b>(8)</b> Raleigh Stilwell Heirs, Devisees, Successors or Assigns		
(a) Martha J. (aka Juanita) Stilwell 2875 Page Street, Box 2 Richlands, VA 24641	0.2625 acres 1/8 of 2.10 acres	0.0078%
<b>- OR -</b>		
<b><u>OIL &amp; GAS CLAIMANT (Surface Owner)</u></b>		
<b>(1)</b> Danny McClanahan P.O. Box 547 Oakwood, VA 24641	2.10 acres	0.0620%

Exhibit E  
 Buchanan No.1 SGU #2  
 Docket #VGOB 08-1118-2367-01  
 List of Owners/Claimants that require escrow  
 (3,386.50 Acre Unit)

	Acres in Unit	Interest in Unit
<b><u>Tract #26D, 1.66 acres</u></b>		
<b><i>Escrow due to Title Conflict</i></b>		
<b><u>COAL OWNERSHIP</u></b>		
(1) Hurt McGuire Land Trust <i>William P. Stilwell Tract (143.60 acre tract)</i> P.O. Box 1067 Bluefield, VA 24605	1.66 acres	0.0490%
<b><u>OIL &amp; GAS OWNERSHIP</u></b>		
Linkous Horn Heirs, Devisees, Successors or Assigns	1.66 acres	0.0490%
(1) Linkous Edward Horn Heirs, Devisees, Successors, or Assigns		
(a) Mary Elizabeth Keen Horn Heirs, Devisees, Successors, or Assigns		
(a.1) Arizona Osborne Heirs, Devisees, Successors, or Assigns		
(a.1.1) Martha Guilliams 1911 McVitty Road Salem, VA 24153	0.0553 acres 1/30 of 1.66 acres	0.0016%
(a.1.2) Sidney Smith 1911 McVitty Road Salem, VA 24153	0.0553 acres 1/30 of 1.66 acres	0.0016%
(a.1.3) Kenneth R. Osborne 848 Peyton Street Roanoke, VA 24019	0.0553 acres 1/30 of 1.66 acres	0.0016%
(a.2) Lydia Blankenship Heirs, Devisees, Successors or Assigns		
(a.2.1) Mary Jane Keen 1077 Longwall Lane Raven, VA 24639	0.0151 acres 1/110 of 1.66 acres	0.0004%
(a.2.2) Shirley Keen 1685 Honaker Branch Road Raven, VA 24639	0.0151 acres 1/110 of 1.66 acres	0.0004%
(a.2.3) Patsy Moore 6985 Horn Mountain Road Raven, VA 24639	0.0151 acres 1/110 of 1.66 acres	0.0004%
(a.2.4) Brenda Sue Justice Viars PO Box 1058 Honaker, VA 24260	0.0151 acres 1/110 of 1.66 acres	0.0004%
(a.2.5) James R. Osborne PO Box 484 Keen Mountain, VA 24624	0.0151 acres 1/110 of 1.66 acres	0.0004%
(a.2.6) Clifford Osborne Heirs, Devisees, Successors or Assigns		

**Exhibit E**  
**Buchanan No.1 SGU #2**  
**Docket #VGOB 08-1118-2367-01**  
**List of Owners/Claimants that require escrow**  
**(3,386.50 Acre Unit)**

	Acres in Unit	Interest in Unit
(a.2.6.1) Phyllis W. Osborne 1109 Moore Rd. Raven, VA 24639	0.0151 acres 1/110 of 1.66 acres	0.0004%
(a.2.8) Charles M. Osborne 216 Plantation Drive Richlands, VA 24641	0.0151 acres 1/110 of 1.66 acres	0.0004%
(a.2.9) Richard Osborne Heirs, Devisees, Successors, or Assigns <i>(documentation pending)</i>	0.0151 acres 1/110 of 1.66 acres	0.0004%
(a.2.9.1) Debbie Osborne 1062 Canterbury Rd. Oakwood, VA 24631		
(a.2.10) William Osborne Heirs, Devisees, Successors or Assigns		
(2.10.1) Joyce Mays Bush 1101 Longwall Lane Raven, VA 24639	0.0151 acres 1/110 of 1.66 acres	0.0004%
(a.2.11) John David Osborne Heirs, Devisees, Successors or Assigns		
(a.2.11.1) Darlene B. Osborne 1055 Mapleleaf Hollow Raven, VA 24639	0.0151 acres 1/110 of 1.66 acres	0.0004%
(a.3) Henry Horn Heirs, Devisees, Successors or Assigns		
(a.3.1) Ivory Horn Heirs, Devisees, Successors or Assigns		
(a.3.1.1) Margaret E. Dye 784 Big Creek Road Richlands, VA 24641	0.0092 acres 1/180 of 1.66 acres	0.0003%
(a.3.1.2) Nellie A. Maynard P.O. Box 296 Raven, VA 24639	0.0092 acres 1/180 of 1.66 acres	0.0003%
(a.3.1.3) Tammy D. Boyd Street 195 Taylor Circle Raven, VA 24639	0.0092 acres 1/180 of 1.66 acres	0.0003%
(a.3.1.4) Patricia D. Horton 200 Birch Street Raven, VA 24639	0.0092 acres 1/180 of 1.66 acres	0.0003%
(a.3.1.5) Danny W. Elder Heirs, Devisees, Successors, or Assigns <i>(Documentation Pending)</i>	0.0092 acres 1/180 of 1.66 acres	0.0003%
(a.3.1.6) Robert G. Elder 229 Horton Crest Drive #15 Richlands, VA 24641	0.0092 acres 1/180 of 1.66 acres	0.0003%
(a.3.2) Perry W. Horn Heirs, Devisees, Successors or Assigns		
(a.3.2.1) Margaret Dye	0.0074 acres	0.0002%

**Exhibit E**  
**Buchanan No.1 SGU #2**  
**Docket #VGOB 08-1118-2367-01**  
**List of Owners/Claimants that require escrow**  
**(3,386.50 Acre Unit)**

	Acres in Unit	Interest in Unit
784 Big Creek Rd Richlands, VA 24641	1/225 of 1.66 acres	
(a.3.2.2) Nellie Maynard PO Box 296 Raven, VA 24639	0.0074 acres 1/225 of 1.66 acres	0.0002%
(a.3.2.3) Tammy Boyd Street 195 Taylor Circle Raven, VA 24639	0.0074 acres 1/225 of 1.66 acres	0.0002%
(a.3.3) Larry M. Horn Heirs, Devisees, Successors or Assigns	<i>No issue - Interest goes to siblings</i>	
(a.3.3.1) Perry W. Horn Heirs, Devisees, Successors or Assigns (Full-Blood sibling of Larry Horn)		
(a.3.3.1.1) Margaret Dye 784 Big Creek Rd Richlands, VA 24641	0.0030 acres 2/1125 of 1.66 acres	0.0001%
(a.3.3.1.2) Nellie Maynard PO Box 296 Raven, VA 24639	0.0030 acres 2/1125 of 1.66 acres	0.0001%
(a.3.3.1.3) Tammy Boyd Street 195 Taylor Circle Raven, VA 24639	0.0030 acres 2/1125 of 1.66 acres	0.0001%
(a.3.3.2) Margaret Dye (Half-Blood sibling of Larry Horn) 784 Big Creek Rd Richlands, VA 24641	0.0044 acres 1/375 of 1.66 acres	0.0001%
(a.3.3.3) Nellie Maynard (Half-Blood sibling of Larry Horn) PO Box 296 Raven, VA 24639	0.0044 acres 1/375 of 1.66 acres	0.0001%
(a.3.3.4) Tammy Boyd Street (Half-Blood sibling of Larry Horn) 195 Taylor Circle Raven, VA 24639	0.0044 acres 1/375 of 1.66 acres	0.0001%
(a.3.4) Margaret Dye 784 Big Creek Rd Richlands, VA 24641	0.0221 acres 1/75 of 1.66 acres	0.0007%
(a.3.5) Nellie Maynard PO Box 296 Raven, VA 24639	0.0221 acres 1/75 of 1.66 acres	0.0007%
(a.3.6) Tammy Boyd Street 195 Taylor Circle Raven, VA 24639	0.0221 acres 1/75 of 1.66 acres	0.0007%
(a.4) Thelma H. Osborne Heirs, Devisees, Successors or Assigns		
(a.4.1) Paul Junior Osborne 2869 Sharon Place Grand Junction, CO 81503	0.0553 acres 1/30 of 1.66 acres	0.0016%
(a.4.2) Curtis McCoy Osborne P.O. Box 31 Raven, VA 24639	0.0553 acres 1/30 of 1.66 acres	0.0016%



**Exhibit E**  
**Buchanan No.1 SGU #2**  
**Docket #VGOB 08-1118-2367-01**  
**List of Owners/Claimants that require escrow**  
**(3,386.50 Acre Unit)**

	Acres in Unit	Interest in Unit
(a.4.3) Barbara Joyce Harmon P.O. Box 174 North Tazewell, VA 24630	0.0553 acres 1/30 of 1.66 acres	0.0016%
(a.5) Joseph P. Horne 492 Gray Branch Road Cedar Bluff, VA 24609	0.1660 acres 1/10 of 1.66 acres	0.0049%
(a.6) Nancy H. Stilwell Heirs, Devisees, Successors, or Assigns		
(a.6.1) Linkous E. Horn PO Box 1549 Richlands, VA 24641	0.0332 acres 1/50 of 1.66 acres	0.0010%
(a.6.2) John Andrew Stilwell 130 Winter Lane Pounding Mill, VA 24637	0.0332 acres 1/50 of 1.66 acres	0.0010%
(a.6.3) Connie Stilwell Sparks 146 Sparks Hollow Road N. Tazewell, VA 24630	0.0332 acres 1/50 of 1.66 acres	0.0010%
(a.6.4) Patricia Kay Stilwell 110 Rasnake Road N. Tazewell, VA 24630	0.0332 acres 1/50 of 1.66 acres	0.0010%
(a.6.5) Tony Douglas Stilwell 140 Rasnake Road N. Tazewell, VA 24630	0.0332 acres 1/50 of 1.66 acres	0.0010%
(a.7) Earnest Horn Heirs, Devisees, Successors or Assigns		
(a.7.1) Dorothy Horn Heirs, Devisees, Successors or Assigns		
(a.7.1.1) Wesley D. Perkins 305 Bane Bottom Avenue Cedar Bluff, VA 24609	0.0830 acres 1/20 of 1.66 acres	0.0025%
<i>Entitled to 1/2 of Royalties by Deed of Gift dated September 22, 2011 recorded at DB 1101 / PG 230</i>		
(a.7.1.2) Tania Yvonne Hess 195 Anglewood Lane Cedar Bluff, VA 24609	0.0830 acres 1/20 of 1.66 acres	0.0025%
(a.8) Martha Smith PO Box 395 Max Meadows, VA 24360	0.1660 acres 1/10 of 1.66 acres	0.0049%
(a.9) Sarah K. Day Heirs, Devisees, Successors, or Assigns		
(a.9.1) Kathy Lynn Bostic PO Box 58 Cedar Bluff, VA 24609	0.0332 acres 1/50 of 1.66 acres	0.0010%
(a.9.2) Frankie Lee Stacy PO Box 11536 Blacksburg, VA 24062	0.0332 acres 1/50 of 1.66 acres	0.0010%

**Exhibit E**  
**Buchanan No.1 SGU #2**  
**Docket #VGOB 08-1118-2367-01**  
**List of Owners/Claimants that require escrow**  
**(3,386.50 Acre Unit)**

	Acres in Unit	Interest in Unit
(a.9.3) Chrisie Ann Smock 3267 Kings Creek Road Hayes, VA 23077	0.0332 acres 1/50 of 1.66 acres	0.0010%
(a.9.4) Melissa Kay Long 100 Dorsey Drive Barboursville, WV 25504	0.0332 acres 1/50 of 1.66 acres	0.0010%
(a.9.5) Tammy Brown PO Box 353 Pearisburg, VA 24134	0.0332 acres 1/50 of 1.66 acres	0.0010%
(a.10) Carl Horn Heirs, Devisees, Successors or Assigns		
(a.10.1) Marilyn Taylor 4336 Wandell Dr Pounding Mill, VA 24637	0.1660 acres 1/10 of 1.66 acres	0.0049%

**- OR -**

**OIL & GAS CLAIMANT (Surface Owner)**

(1) Danny McClanahan P.O. Box 547 Oakwood, VA 24631	1.66 acres	0.0490%
---	------------	---------

**Tract #26F, 0.81 acres**

***Escrow due to Title Conflict***

**COAL OWNERSHIP**

(1) Hurt McGuire Land Trust <i>William P. Stilwell Tract (143.60 acre tract)</i> P.O. Box 1067 Bluefield, VA 24605	0.81 acres	0.0239%
---	------------	---------

**OIL & GAS OWNERSHIP**

(1) Rodney D. Taylor, et ux 144 Rose Moss Lane Bandy, VA 24602	0.81 acres	0.0239%
--	------------	---------

**- OR -**

A.E. Shreve, et al <i>(aka Albert Ball Heirs, et al.)</i>	0.81 acres	0.0239%
--	------------	---------

(1) Albert Ball Heirs, Devisees, Successors or Assigns (1/2)

(a) Donald E. Ball Heirs, Devisees,  
Successors or Assigns (1/6)

(a.1) Myrtle McGlothlin Ball, widow 122 Fox Hill Rd. Raven, VA 24639	0.135 acres 1/6 of 0.81 acres	0.0040%
--	----------------------------------	---------

(b) Lawrence E. Ball Heirs, Devisees,  
Successors or Assigns (1/6)

**Exhibit E**  
**Buchanan No.1 SGU #2**  
**Docket #VGOB 08-1118-2367-01**  
**List of Owners/Claimants that require escrow**  
**(3,386.50 Acre Unit)**

	Acres in Unit	Interest in Unit
(b.1) Bobby Ball 120 Flamingo Rd. Raven, VA 24639	0.068 acres 1/12 of 0.81 acres	0.0020%
(b.2) Tommy Gerald Ball Heirs, Devisees, Successors or Assigns		
(b.2.1) Mark Anthony Ball 104 Lee St. Richlands, VA 24641	0.006 acres 1/144 of 0.81 acres	0.0002%
(b.2.2) Kimberly Dawn Dunford 2875 Crocketts Cove Rd. Wytheville, VA 24382-4892	0.006 acres 1/144 of 0.81 acres	0.0002%
(b.2.3) Chadwick Ervin Ball 2552 Crocketts Cove Rd. Wytheville, VA 24382-4892	0.006 acres 1/144 of 0.81 acres	0.0002%
(b.2.4) Todd Edward Ball 1803 Hollowbrook Dr. Holt, MI 48842	0.006 acres 1/144 of 0.81 acres	0.0002%
(b.3) Edward Eugene Ball Heirs, Devisees, Successors or Assigns		
(b.3.1) Sharon K. Ball* 2413 Crocketts Cove Rd. Wytheville, VA 24382-4892	0.015 acres 1/54 of 0.81 acres	0.0004%
(b.3.2) Mark Anthony Ball* 104 Lee St. Richlands, VA 24641	0.008 acres 1/108 of 0.81 acres	0.0002%
(b.3.3) Kimberly Dawn Dunford* 2875 Crocketts Cove Rd. Wytheville, VA 24382-4892	0.008 acres 1/108 of 0.81 acres	0.0002%
(b.3.4) Chadwick Ervin Ball* 2552 Crocketts Cove Rd. Wytheville, VA 24382-4892	0.008 acres 1/108 of 0.81 acres	0.0002%
(b.3.5) Todd Edward Ball* 1803 Hollowbrook Dr. Holt, MI 48842	0.008 acres 1/108 of 0.81 acres	0.0002%
<i>*Note: These individuals have a Royalty Division Agreement with the coal owner. Payment is unable to be made until a Trust for Edward Ball is established. (See 10/27/10 letter from AWW in the the Albert Ball heirship file for more information.)</i>		
(c) James Ball Heirs, Devisees, Successors or Assigns (1/6)		
(c.1) Melissa R. Lawson P. O. Box 155 Raven, VA 24639	0.045 acres 1/18 of 0.81 acres	0.0013%
(c.2) Steve R. Ball 23040 Kastreel Dr. Bristol, VA 24202	0.045 acres 1/18 of 0.81 acres	0.0013%

**Exhibit E**  
**Buchanan No.1 SGU #2**  
**Docket #VGOB 08-1118-2367-01**  
**List of Owners/Claimants that require escrow**  
**(3,386.50 Acre Unit)**

	Acres in Unit	Interest in Unit
(c.3) Danny R. Ball 3488 Road Ridge Turnpike Raven, VA 24639	0.045 acres 1/18 of 0.81 acres	0.0013%
<b>(2) A. E. Shreve Heirs, Devisees, Successors or Assigns (1/4)</b>		
(a) Wilma R. Hale P. O. Box 447 Doran, VA 24612	0.041 acres 1/20 of 0.81 acres	0.0012%
(b) Elsie Mutter 304 Ratcliff Lane Cedar Bluff, VA 24609	0.041 acres 1/20 of 0.81 acres	0.0012%
(c) Peggy E. Shook P.O. Box 520 Doran, VA 24612	0.041 acres 1/20 of 0.81 acres	0.0012%
(d) Linda Johnson P.O. Box 36 Doran, VA 24612	0.041 acres 1/20 of 0.81 acres	0.0012%
(e) Naomi L. Keen Heirs, Devisees, Successors or Assigns		
(e.1) Teresa Church P.O. Box 8 Doran, VA 24612	0.014 acres 1/60 of 0.81 acres	0.0004%
(e.2) Sandra S. Vance P.O. Box 2017 Cedar Bluff, VA 24609	0.014 acres 1/60 of 0.81 acres	0.0004%
(e.3) Bailey E. Whited P.O. Box 1862 Richlands, VA 24614	0.014 acres 1/60 of 0.81 acres	0.0004%
<b>(3) Reece W. Shreve Heirs, Devisees, Successors or Assigns (1/4)</b>		
(a) D. Faye Lowe 2616 Brown Street Richlands, VA 24641	0.101 acres 1/8 of 0.81 acres	0.0030%
(b) Nancy Young 919 Camelot Dr., Apt. 38 Salem, VA 24153	0.101 acres 1/8 of 0.81 acres	0.0030%

**Tract #26I, 0.35 acres**

**COAL OWNERSHIP**

<b>(1) Hurt McGuire Land Trust</b> <i>William P. Stilwell Tract (143.60 acre tract)</i> P.O. Box 1067 Bluefield, VA 24605	0.35 acres	0.0103%
--	------------	---------

**Exhibit E**  
**Buchanan No.1 SGU #2**  
**Docket #VGOB 08-1118-2367-01**  
**List of Owners/Claimants that require escrow**  
**(3,386.50 Acre Unit)**

	<b>Acres in Unit</b>	<b>Interest in Unit</b>
<b><u>OIL &amp; GAS OWNERSHIP</u></b>		
<b><i>Outstanding W9/Affidavit</i></b>		
(1) Trustees of Osborne Mountain Pentecostal Church c/o Luther Bowman, Pastor 1101 Gable Rd. Raven, VA 24639	0.35 acres	0.0103%
<b>Total Acreage Remaining in Escrow in Unit</b>	106.8188	
<b>Total Percentage Remaining in Escrow in Unit</b>		3.1543%

Exhibit EE  
 Buchanan No.1 SGU #2  
 Docket #VGOB 08-1118-2367-01  
 List of Respondents with Royalty Split Agreements/Court Orders/HB2058  
 (3,386.50 Acre Unit)

	Acres in Unit	Interest in Unit	Percent of Escrow
<b><u>Tract #6, 24.66 acres</u></b>			
<b><u>COAL OWNERSHIP</u></b>			
(1) J. H. Franks Heirs, Devisees, Successors or Assigns, et al. <i>(114 Acre Tract)</i>	24.66 acres	0.7282%	
(b) Buchanan Mining Co LLC 3337 Contrary Creek Rd Raven, VA 24639	12.33 acres 1/2 of 24.66 acres	0.3641%	<i>n/a</i>
<b><u>OIL &amp; GAS OWNERSHIP</u></b>			
(1) J. H. Franks Heirs, Devisees, Successors or Assigns, et al. <i>(114 Acre Tract)</i>	24.66 acres	0.7282%	
(b) Ronald Clyborne 9325 Olympic View Drive Edmonds, WA 98020-2397	12.33 acres 1/2 of 24.66 acres	0.3641%	<i>n/a</i>
	<b>Tract acres resolved</b>	<b>12.3300</b>	
	<b>Tract percentage resolved</b>	<b>0.3641%</b>	
<b><u>Tract #9, 6.68 acres</u></b>			
<b><u>COAL OWNERSHIP</u></b>			
(1) J. H. Franks Heirs, Devisees, Successors or Assigns, et al. <i>(111 Acre Tract)</i>	6.68 acres	0.1973%	
(b) Buchanan Mining Co LLC 3337 Contrary Creek Rd Raven, VA 24639	3.34 acres 1/2 of 6.68 acres	0.0986%	<i>n/a</i>
<b><u>OIL &amp; GAS OWNERSHIP</u></b>			
(1) J. H. Franks Heirs, Devisees, Successors or Assigns, et al. <i>(111 Acre Tract)</i>	6.68 acres	0.1973%	
(b) Ronald Clyborne 9325 Olympic View Drive Edmonds, WA 98020-2397	3.34 acres 1/2 of 6.68 acres	0.0986%	<i>n/a</i>
	<b>Tract acres resolved</b>	<b>3.3400</b>	
	<b>Tract percentage resolved</b>	<b>0.0986%</b>	
<b><u>Tract #10, 15.30 acres</u></b>			
<b><u>COAL OWNERSHIP</u></b>			
(1) J. H. Franks Heirs, Devisees, Successors or Assigns, et al. <i>(18 Acre Tract)</i>	15.30 acres	0.4518%	
(b) Buchanan Mining Co LLC 3337 Contrary Creek Rd Raven, VA 24639	7.65 acres 1/2 of 15.30 acres	0.2259%	<i>n/a</i>
<b><u>OIL &amp; GAS OWNERSHIP</u></b>			
(1) J. H. Franks Heirs, Devisees, Successors or Assigns, et al. <i>(18 Acre Tract)</i>	15.30 acres	0.4518%	
(b) Ronald Clyborne 9325 Olympic View Drive Edmonds, WA 98020-2397	7.65 acres 1/2 of 15.30 acres	0.2259%	<i>n/a</i>
	<b>Tract acres resolved</b>	<b>7.6500</b>	
	<b>Tract percentage resolved</b>	<b>0.2259%</b>	

Exhibit EE  
 Buchanan No.1 SGU #2  
 Docket #VGOB 08-1118-2367-01  
 List of Respondents with Royalty Split Agreements/Court Orders/HB2058  
 (3,386.50 Acre Unit)

	Acres in Unit	Interest in Unit	Percent of Escrow
<b><u>Tract #12, 2.00 acres</u></b>			
<b><u>COAL OWNERSHIP</u></b>			
(1) J. H. Franks Heirs, Devisees, Successors or Assigns, et al.	2.00 acres	0.0591%	
(b) Buchanan Mining Co LLC 3337 Contrary Creek Rd Raven, VA 24639	1.00 acres 1/2 of 2.00 acres	0.0295%	<i>n/a</i>
<b><u>OIL &amp; GAS OWNERSHIP</u></b>			
(1) J. H. Franks Heirs, Devisees, Successors or Assigns, et al.	2.00 acres	0.0591%	
(b) Ronald Clyborne 9325 Olympic View Drive Edmonds, WA 98020-2397	1.00 acres 1/2 of 2.00 acres	0.0295%	<i>n/a</i>
<b>Tract acres resolved</b>	<b>1.0000</b>		
<b>Tract percentage resolved</b>		<b>0.0295%</b>	

**Tract #16, 1.90 acres**

**COAL OWNERSHIP**

(1) Richard Deskins Heirs, Devisees, Successors or Assigns, et al. <i>(181.00 Acre Tract)</i>	1.90 acres	0.0561%	
(2) Louise J. Deskins; Deeded to Claude Deskins			
(2.1) Claude (Cloyd) Edward Deskins Heirs aka C.E. Deskins & Claude E. Deskins			
(2.1.1.1) Linda Vandyke Heirs, Devisees, Successors, or Assigns			
(2.1.1.1.1) Lida Jaydene Holzgrefe 13765 Sea Biscuit Drive Reno, NV 89521	0.0388 acres 1/49 of 1.90 acres	0.0011%	<i>n/a</i>
(2.1.1.1.2) Edith McGlothlin 2619 Derubertis Drive North Madison, OH 44057	0.0388 acres 1/49 of 1.90 acres	0.0011%	<i>n/a</i>
(2.1.1.4) Daris Deskins Heirs, Devisees, Successors, or Assigns			
(2.1.1.4.1) Madeline Essie Deskins Heirs, Devisees, Successors, or Assigns			
(2.1.1.4.1.1) Patricia (Patty) Sutter 177 Duff Drive Avon Lake, OH 44012	0.0194 acres 1/98 of 1.90 acres	0.0006%	<i>n/a</i>
(2.1.1.4.1.2) Wanda "Connie" Deskins 3660 Wade Lane East Colorado Springs, CO 80917	0.0194 acres 1/98 of 1.90 acres	0.0006%	<i>n/a</i>

**OIL & GAS OWNERSHIP**

(1) Richard Deskins Heirs, Devisees, Successors or Assigns, et al. <i>(181.00 Acre Tract)</i>	1.90 acres	0.0561%	
(a) C.P. (Perry) Deskins Heirs, Devisees, Successors or Assigns			
(a.1) Sarah Deskins Heirs, Devisees, Successors or Assigns			
(a.1.1) Agnes Deskins - predeceased, no issue			
(a.1.2) Lorine Deskins - predeceased - no issue			

Exhibit EE  
 Buchanan No.1 SGU #2  
 Docket #VGOB 08-1118-2367-01  
 List of Respondents with Royalty Split Agreements/Court Orders/HB2058  
 (3,386.50 Acre Unit)

	Acres in Unit	Interest in Unit	Percent of Escrow
(a.1.3) Myrtle Langley Heirs, Devisees, Successors or Assigns			
(a.1.3.1) Arnold R. Langley Heirs, Devisees, Successors, or Assigns <i>(documentation pending)</i>	0.0339 acres 1/56 of 1.90 acres	0.0010%	0.0170% Court Order
(a.1.3.1.1) Virginia Langley 4851 Hidden Valley Ct Gainesville, GA 30504			
<i>*Prevailing plaintiff under Case No. CL15-361 Awarded 100% of the CBM royalty (Represented by Gerald Gray)</i>			
(a.1.4) Leonard Richard Deskins, Sr. Heirs, Devisees, Successors or Assigns			
(a.1.4.1) Norma Gay Deskins Heirs, Devisees, Successors or Assigns			
(a.1.4.1.1) Leonard R. Deskins, Jr. Heirs, Devisees, Successors or Assigns			
(a.1.4.1.1.1) Debra G. Belcher Deskins, 2nd wife 1017 High St. Bucyrus, OH 44820	0.0019 acres 1/1008 of 1.90 acres	0.0001%	0.0009% Court Order
<i>*Prevailing plaintiff under Case No. CL15-361 Awarded 100% of the CBM royalty (Represented by Gerald Gray)</i>			
(a.1.4.1.1.2) Angela Dawn Chandler 672 Hopley Ave Bucyrus, OH 44820	0.0013 acres 1/1512 of 1.90 acres	0.0000%	0.0006% HB2058
(a.1.4.1.1.3) Bobby Deskins 203 Hayes St Bucyrus, OH 44820	0.0013 acres 1/1512 of 1.90 acres	0.0000%	0.0006% HB2058
(a.1.4.1.1.4) Richard Eric Deskins PO Box 261 Lebanon, VA 24266	0.0013 acres 1/1512 of 1.90 acres	0.0000%	0.0006% HB2058
(a.1.4.1.2) Clifford L. Deskins Heirs, Devisees, Successors or Assigns			
(a.1.4.1.2.1) Barbara Wooten Deskins 8124 Curle Dr. West Point, VA 23181	0.0013 acres 1/1512 of 1.90 acres	0.0000%	0.0006% Court Order
<i>*Prevailing plaintiff under Case No. CL15-361 Awarded 100% of the CBM royalty (Represented by Gerald Gray)</i>			
(a.1.4.1.2.1.1) Carole Lisa Liggan Otto PO Box 2251 Louisa, VA 23093	0.0011 acres 1/1728 of 1.90 acres	0.0000%	0.0006% Court Order
<i>*Prevailing plaintiff under Case No. CL15-361 Awarded 100% of the CBM royalty (Represented by Gerald Gray)</i>			
(a.1.4.1.2.1.2) David Lee Deskins PO Box 33 Barhamsville, VA 23011	0.0011 acres 1/1728 of 1.90 acres	0.0000%	0.0006% Court Order
<i>*Prevailing plaintiff under Case No. CL15-361 Awarded 100% of the CBM royalty (Represented by Gerald Gray)</i>			

**Exhibit EE**  
**Buchanan No.1 SGU #2**  
**Docket #VGOB 08-1118-2367-01**  
**List of Respondents with Royalty Split Agreements/Court Orders/HB2058**  
**(3,386.50 Acre Unit)**

	Acres in Unit	Interest in Unit	Percent of Escrow
(a.1.4.1.2.1.3) Gregory N. Deskins PO Box 189 Barhamsville, VA 23011	0.0011 acres 1/1728 of 1.90 acres	0.0000%	0.0006% Court Order
<i>*Prevailing plaintiff under Case No. CL15-361 Awarded 100% of the CBM royalty (Represented by Gerald Gray)</i>			
(a.1.4.1.2.1.4) Matthew Deskins 8124 Curle Drive West Point, VA 23181-9435	0.0011 acres 1/1728 of 1.90 acres	0.0000%	0.0006% Court Order
<i>*Prevailing plaintiff under Case No. CL15-361 Awarded 100% of the CBM royalty (Represented by Gerald Gray)</i>			
(a.1.4.1.3) J.P. (John Perry) Deskins Heirs, Devisees, Successors or Assigns			
(a.1.4.1.3.1) Ruby Geraldine Deskins 385 Stone Branch Rd. Honaker, VA 24260	0.0038 acres 1/504 of 1.90 acres	0.0001%	0.0019% Court Order
<i>*Prevailing plaintiff under Case No. CL15-361 Awarded 100% of the CBM royalty (Represented by Gerald Gray)</i>			
(a.1.4.1.3.1.1) Jackie Deskins Heirs, Devisees, Successors or Assigns			
(a.1.4.1.3.1.1.1) Ellis Lee Deskins 385 Stone Branch Road Honaker, VA 24260	0.0002 acres 1/8064 of 1.90 acres	0.0000%	0.0001% HB2058
(a.1.4.1.3.1.1.2) Morgan Faith Deskins (minor) c/o Rita Deskins 385 Stone Branch Rd. Honaker, VA 24260	0.0002 acres 1/8064 of 1.90 acres	0.0000%	0.0001% HB2058
(a.1.4.1.3.1.2) Larry Keith Deskins 385 Stone Branch Rd. Honaker, VA 24260	0.0005 acres 1/4032 of 1.90 acres	0.0000%	0.0002% HB2058
(a.1.4.1.3.1.3) Rita Deskins 385 Stone Branch Rd. Honaker, VA 24260	0.0005 acres 1/4032 of 1.90 acres	0.0000%	0.0002% HB2058
(a.1.4.1.3.1.4) Rhonda Kay "Katie" Deskins Heirs, Devisees, Successors or Assigns			
(a.1.4.1.3.1.4.1) Arnold "Bo" Cook Heirs, Devisees, Successors or Assigns			
(a.1.4.1.3.1.4.1.1) Vanessa Dillon 1071 Open Fork Rd Pikeville, KY 41501	0.0002 acres 1/12096 of 1.90 acres	0.0000%	0.0001% HB2058
(a.1.4.1.3.1.4.1.2) Michael W. Cook 1305 Dixie Lane Honaker, VA 24260	0.0002 acres 1/12096 of 1.90 acres	0.0000%	0.0001% HB2058
(a.1.4.1.3.1.4.1.3) Danny Cook 1219 Dixie Lane Honaker, VA 24260	0.0002 acres 1/12096 of 1.90 acres	0.0000%	0.0001% HB2058
(a.1.4.1.4) Jerry F. Deskins Heirs, Devisees, Successors or Assigns			
(a.1.4.1.4.1) Linda S. Honaker Deskins Heirs, Devisees, Successors, or Assigns			

Exhibit EE  
 Buchanan No.1 SGU #2  
 Docket #VGOB 08-1118-2367-01  
 List of Respondents with Royalty Split Agreements/Court Orders/HB2058  
 (3,386.50 Acre Unit)

	Acres in Unit	Interest in Unit	Percent of Escrow
<i>*Prevailing plaintiff under Case No. CL15-361 Awarded 100% of the CBM royalty (Represented by Gerald Gray)</i>			
(a.1.4.1.4.1.1) Mary Renee Williams 316 Neumann Ave Gallion, OH 44833	0.0019 acres 1/1008 of 1.90 acres	0.0001%	0.0009% Court Order
(a.1.4.1.4.1.2) Dana LaRecia Alley 1031 Georges Creek Rd Gallipolis, OH 45631	0.0019 acres 1/1008 of 1.90 acres	0.0001%	0.0009% Court Order
(a.1.4.1.4.1.3) Larry Eugene Booth 375 Wiley Street Crestline, OH 44827	0.0019 acres 1/1008 of 1.90 acres	0.0001%	0.0009% Court Order
(a.1.4.1.5) Donald W. Deskins P. O. Box 1184 Honaker, VA 24260	0.0057 acres 1/336 of 1.90 acres	0.0002%	0.0028% Court Order
<i>*Prevailing plaintiff under Case No. CL15-361 Awarded 100% of the CBM royalty (Represented by Gerald Gray)</i>			
(a.1.4.1.6) Norma R. Hale PO Box 240 Jewell Ridge, VA 24622	0.0057 acres 1/336 of 1.90 acres	0.0002%	0.0028% Court Order
<i>*Prevailing plaintiff under Case No. CL15-361 Awarded 100% of the CBM royalty (Represented by Gerald Gray)</i>			
(a.1.5) Ellis Deskins Heirs, Devisees, Successors or Assigns			
(a.1.5.1) Frieda Coltrane Deskins Heirs, Devisees, Successors or Assigns			
(a.1.5.1.1) Michael P. Deskins 222 Beaver Dam Road Hillsville, VA 24343	0.0170 acres 1/112 of 1.90 acres	0.0005%	0.0085% Court Order
<i>*Prevailing plaintiff under Case No. CL15-361 Awarded 100% of the CBM royalty (Represented by Gerald Gray)</i>			
(a.1.5.1.2) Ellis Daniel Deskins, Jr. 554 Silver Leaf Road Dugspur, VA 24325	0.0170 acres 1/112 of 1.90 acres	0.0005%	0.0085% Court Order
<i>*Prevailing plaintiff under Case No. CL15-361 Awarded 100% of the CBM royalty (Represented by Gerald Gray)</i>			
(a.1.6) Delles G. Deskins Heirs, Devisees, Successors or Assigns			
(a.1.6.1) Ilean Keen Clifton Heirs, Devisees, Successors or Assigns			
(a.1.6.1.1) Althea Walker Bollinger 8191 Varina Rd. Richmond, VA 23231	0.0339 acres 1/56 of 1.90 acres	0.0010%	0.0170% Court Order
<i>*Prevailing plaintiff under Case No. CL15-361 Awarded 100% of the CBM royalty (Represented by Gerald Gray)</i>			
(a.1.7) Bertie Jay Deskins Heirs, Devisees, Successors or Assigns			
(a.1.7.1) Billanora C. Deskins Heirs, Devisees, Successors or Assigns			

Exhibit EE  
 Buchanan No.1 SGU #2  
 Docket #VGOB 08-1118-2367-01  
 List of Respondents with Royalty Split Agreements/Court Orders/HB2058  
 (3,386.50 Acre Unit)

	Acres in Unit	Interest in Unit	Percent of Escrow
(a.1.7.1.1) Astra Harris 1590 Dawn Avenue Ypsilanti, MI 48198-4268	0.0068 acres 1/280 of 1.90 acres	0.0002%	0.0034% Court Order
<i>*Prevailing plaintiff under Case No. CL15-361 Awarded 100% of the CBM royalty (Represented by Gerald Gray)</i>			
(a.1.7.1.2) William Randall Deskins 120 Deer Run Clinton, MI 48136	0.0068 acres 1/280 of 1.90 acres	0.0002%	0.0034% Court Order
<i>*Prevailing plaintiff under Case No. CL15-361 Awarded 100% of the CBM royalty (Represented by Gerald Gray)</i>			
(a.1.7.1.3) Perry Christopher Deskins 494 Twin Oak Circle Lebanon, VA 24266	0.0068 acres 1/280 of 1.90 acres	0.0002%	0.0034% Court Order
<i>*Prevailing plaintiff under Case No. CL15-361 Awarded 100% of the CBM royalty (Represented by Gerald Gray)</i>			
(a.1.7.1.4) Myrtle Ann Jefferson 11625 Bell House Road Providence Forge, VA 23140	0.0068 acres 1/280 of 1.90 acres	0.0002%	0.0034% Court Order
<i>*Prevailing plaintiff under Case No. CL15-361 Awarded 100% of the CBM royalty (Represented by Gerald Gray)</i>			
(a.1.7.1.5) Bertie Jay Deskins, Jr. Heirs, Devisees, Successors or Assigns			
(a.1.7.1.5.1) Linda D. Lockhart Deskins 208 Whites Subdivision Cedar Bluff, VA 24609	0.0068 acres 1/280 of 1.90 acres	0.0002%	0.0034% Court Order
<i>*Prevailing plaintiff under Case No. CL15-361 Awarded 100% of the CBM royalty (Represented by Gerald Gray)</i>			
(a.1.8) Charles P. Deskins, Jr. Heirs, Devisees, Successors or Assigns			
(a.1.8.1) Barbara Louise (Deskins) Miller 6134 Miller Creek Road Swords Creek, VA 24649	0.0085 acres 1/224 of 1.90 acres	0.0003%	0.0043% Court Order
<i>*Prevailing plaintiff under Case No. CL15-361 Awarded 100% of the CBM royalty (Represented by Gerald Gray)</i>			
(a.1.8.2) James "Ron" Deskins Heirs, Devisees, Successors or Assigns			
(a.1.8.2.1) Barbara Louise (Deskins) Miller 6134 Miller Creek Road Swords Creek, VA 24649	0.0085 acres 1/224 of 1.90 acres	0.0003%	0.0043% Court Order
<i>*Prevailing plaintiff under Case No. CL15-361 Awarded 100% of the CBM royalty (Represented by Gerald Gray)</i>			
(a.1.8.3) Rose Mary Deskins Perkins Heirs, Devisees, Successors or Assigns (predeceased)			
(a.1.8.3.1) Sonya Deskins Hawthorne 6732 Birkshire Dr Everett, WA 98204	0.0042 acres 1/448 of 1.90 acres	0.0001%	0.0021% Court Order
<i>*Prevailing plaintiff under Case No. CL15-361 Awarded 100% of the CBM royalty (Represented by Gerald Gray)</i>			

Exhibit EE  
 Buchanan No.1 SGU #2  
 Docket #VGOB 08-1118-2367-01  
 List of Respondents with Royalty Split Agreements/Court Orders/HB2058  
 (3,386.50 Acre Unit)

	Acres in Unit	Interest in Unit	Percent of Escrow
(a.1.8.3.2) Lonnie Perkins 17347 Wilkinson Drive Abingdon, VA 24211	0.0042 acres 1/448 of 1.90 acres	0.0001%	0.0021% Court Order
<i>*Prevailing plaintiff under Case No. CL15-361 Awarded 100% of the CBM royalty (Represented by Gerald Gray)</i>			
(a.1.8.4) Lois June "Junie" Deskins Hurd Heirs, Devisees, Successors or Assigns (predeceased)			
(a.1.8.4.1) Michael Hurd 28 Aspen Ct Rd Honaker, VA 24260	0.0085 acres 1/224 of 1.90 acres	0.0003%	0.0043% Court Order
<i>*Prevailing plaintiff under Case No. CL15-361 Awarded 100% of the CBM royalty (Represented by Gerald Gray)</i>			
(a.1.9) Billy Joe Deskins 5441 Drill Rd. Honaker, VA 24260	0.0339 acres 1/56 of 1.90 acres	0.0010%	0.0170% Court Order
<i>*Prevailing plaintiff under Case No. CL15-361 Awarded 100% of the CBM royalty (Represented by Gerald Gray)</i>			
(a.1.10) Winfred L. Deskins Heirs, Devisees, Successors or Assigns			
(a.1.10.1) Samuel L. Deskins 883 Lynn Spring Rd Swords Creek, VA 24649	0.0339 acres 1/56 of 1.90 acres	0.0010%	0.0170% Court Order
<i>*Prevailing plaintiff under Case No. CL15-361 Awarded 100% of the CBM royalty (Represented by Gerald Gray)</i>			
(b) Louise J. Deskins Heirs, Devisees, Successors or Assigns			
(b.1) Claude (Cloyd) Edward Deskins Heirs, Devisees, Successors or Assigns (aka C.E. Deskins & Claude E. Deskins)			
(b.1.1) Mary E Deskins Heirs, Devisees, Successors or Assigns			
(b.1.1.1) Lida Vandyke Heirs, Devisees, Successors or Assigns			
(b.1.1.1.1) Lida Jaydene Holzgrefe 13765 Seabiscuit Drive Reno, NV 89521	0.0388 acres 1/49 of 1.90 acres	0.0011%	n/a
(b.1.2) Edith McGlothlin 2619 Derubertis Drive N. Madison, OH 44057	0.0388 acres 1/49 of 1.90 acres	0.0011%	n/a
(b.1.3) Ralph Deskins Heirs, Devisees, Successors or Assigns			
(b.1.3.1) Marie McNealy Deskins Ferguson 21576 G.C. Pery Hwy Tazewell, VA 24651	0.0388 acres 1/49 of 1.90 acres	0.0011%	0.0194% HB2058
(b.1.4) Daris Deskins Heirs, Devisees, Successors or Assigns			
(b.1.4.1) Madeline Essie Deskins Heirs, Devisees, Successors or Assigns			

**Exhibit EE**  
**Buchanan No.1 SGU #2**  
**Docket #VGOB 08-1118-2367-01**  
**List of Respondents with Royalty Split Agreements/Court Orders/HB2058**  
**(3,386.50 Acre Unit)**

	Acres in Unit	Interest in Unit	Percent of Escrow
(b.1.4.1.1) Patricia Sutter 177 Duff Drive Avon Lake, OH 44012	0.0194 acres 1/98 of 1.90 acres	0.0006%	<i>n/a</i>
(b.1.4.1.2) Wanda (Connie) Deskins 3660 Wade Lane East Colorado Springs, CO 80917	0.0194 acres 1/98 of 1.90 acres	0.0006%	<i>n/a</i>
(b.1.5) Gaylene A. Horn Heirs, Devisees Successors or Assigns			
(b.1.5.1) Andrew C. Horne 21467 Green Springs Road Abingdon, VA 24211	0.0129 acres 1/147 of 1.90 acres	0.0004%	<b>0.0065%</b> <b>HB2058</b>
(b.1.5.2) Kathy Boggs 117 Kimberwicke Drive Summerville, SC 29483	0.0129 acres 1/147 of 1.90 acres	0.0004%	<b>0.0065%</b> <b>HB2058</b>
(b.1.5.3) Jerry D. Horn Heirs, Devisees, Successors or Assigns			
(b.1.5.3.1) Richard Lee Horn 3007 Brookhill Court Georgetown, IN 47122	0.0065 acres 1/294 of 1.90 acres	0.0002%	<b>0.0032%</b> <b>HB2058</b>
(b.1.5.3.2) Adam Matthew Horn 309 Timothy Ln NW Roanoke, VA 24017	0.0065 acres 1/294 of 1.90 acres	0.0002%	<b>0.0032%</b> <b>HB2058</b>
(b.1.6) Myrtle Deskins Sisk Heirs, Devisees, Successors or Assigns			
(b.1.6.1) Jimmy Sisk Sr. 327 Stewart Ave. S.W. Massillon, OH 44646	0.0388 acres 1/49 of 1.90 acres	0.0011%	<b>0.0194%</b> <b>HB2058</b>
(b.1.7) Otis Harvey Deskins Heirs, Devisees, Successors or Assigns			
(b.1.7.1) Joyce L. Ratliff 242 Primrose Drive Shelbyville, IN 46176	0.0065 acres 1/294 of 1.90 acres	0.0002%	<b>0.0032%</b> <b>HB2058</b>
(b.1.7.2) Juanita Colley 1916 County Rd. 60 Auburn, IN 46706	0.0065 acres 1/294 of 1.90 acres	0.0002%	<b>0.0032%</b> <b>HB2058</b>
(b.1.7.3) Billy R. Deskins 1111 Superior Drive Auburn, IN 46706	0.0065 acres 1/294 of 1.90 acres	0.0002%	<b>0.0032%</b> <b>HB2058</b>
(b.1.7.4) Lois Jean High P. O. Box 24 Corunna, IN 46730	0.0065 acres 1/294 of 1.90 acres	0.0002%	<b>0.0032%</b> <b>HB2058</b>
(b.1.7.5) Joan E. Deskins 518 Touring Dr. Auburn, IN 46706	0.0065 acres 1/294 of 1.90 acres	0.0002%	<b>0.0032%</b> <b>HB2058</b>
(b.1.7.6) Joe H. Deskins 5272 County Rd. 35 Auburn, IN 46706	0.0065 acres 1/294 of 1.90 acres	0.0002%	<b>0.0032%</b> <b>HB2058</b>
(c) Rachel McNeil Heirs, Devisees, Successors or Assigns			

**Exhibit EE**  
**Buchanan No.1 SGU #2**  
**Docket #VGOB 08-1118-2367-01**  
**List of Respondents with Royalty Split Agreements/Court Orders/HB2058**  
**(3,386.50 Acre Unit)**

	Acres in Unit	Interest in Unit	Percent of Escrow
(c.1) Oliver McNeil Heirs, Devisees, Successors or Assigns			
(c.1.1) Stanton L. McNeil Heirs, Devisees, Successors or Assigns			
(c.1.1.1) Cloetta McNeil Bradley Heirs, Devisees, Successors or Assigns			
(c.1.1.1.1) Jack Wayne McNeil 59 Silverbirch Drive Blue Ridge, VA 24046	0.0014 acres 1/1400 of 1.90 acres	0.0000%	0.0007% HB2058
(c.1.1.1.2) Christopher Todd McNeil 425 Argos Rd. Yukon, OK 73099-9757	0.0010 acres 3/5600 of 1.90 acres	0.0000%	0.0005% HB2058
(c.1.1.1.3) Rodrick Staton McNeil 2500 Cheverny Dr McKinney, TX 75070	0.0010 acres 3/5600 of 1.90 acres	0.0000%	0.0005% HB2058
(c.1.1.1.4) Robert Scott McNeil 102 Olde Well Loop Rd. Wilmington, NC 28411-6146	0.0003 acres 1/5600 of 1.90 acres	0.0000%	0.0002% HB2058
(c.1.1.1.5) Edward & Anita McNeil 2412 Sequoia Park Yukon, OK 73099-5822	0.0132 acres 39/5600 of 1.90 acres	0.0004%	0.0066% HB2058
(c.1.2) Hazel McNeil Heirs, Devisees, Successors or Assigns			
(c.1.2.1) Geneva J. McNeil Heirs, Devisees, Successors or Assigns			
(c.1.2.1.1) Jack Wayne McNeil 59 Silverbirch Drive Blue Ridge, VA 24046	0.0034 acres 1/560 of 1.90 acres	0.0001%	n/a
(c.1.2.1.2) Edward McNeil 2412 Sequoia Park Yukon, OK 73099-5822	0.0034 acres 1/560 of 1.90 acres	0.0001%	n/a
(c.1.2.1.3) Thomas Milton McNeil 2555 Barbara Drive Camarillo, CA 93012	0.0034 acres 1/560 of 1.90 acres	0.0001%	n/a
(c.1.2.1.4) Jocita McNeil Dreyer 3025 21st Avenue W. Bradenton, FL 34205-3009	0.0034 acres 1/560 of 1.90 acres	0.0001%	n/a
(c.1.2.1.5) Juanita McNeil Langford Kumar PO Box 2331 Oneco, FL 34264	0.0034 acres 1/560 of 1.90 acres	0.0001%	n/a
(c.1.3) James T. McNeil Heirs, Devisees Successors or Assigns (pre-deceased)			
(c.1.3.1) Thomas Milton McNeil 2555 Barbara Drive Camarillo, CA 93012	0.0057 acres 1/336 of 1.90 acres	0.0002%	n/a
(c.1.3.2) Jocita McNeil Dreyer 3025 21st Avenue W. Bradenton, FL 34205-3009	0.0057 acres 1/336 of 1.90 acres	0.0002%	n/a
(c.1.3.3) Juanita McNeil Langford Kumar PO Box 2331 Oneco, FL 34264	0.0057 acres 1/336 of 1.90 acres	0.0002%	n/a

**Exhibit EE**  
**Buchanan No.1 SGU #2**  
**Docket #VGOB 08-1118-2367-01**  
**List of Respondents with Royalty Split Agreements/Court Orders/HB2058**  
**(3,386.50 Acre Unit)**

	Acres in Unit	Interest in Unit	Percent of Escrow
(c.1.4) Geneva J. McNeil Heirs, Devisees, Successors or Assigns			
(c.1.4.1) Jack Wayne McNeil 59 Silverbirch Drive Blue Ridge, VA 24046	0.0034 acres 1/560 of 1.90 acres	0.0001%	<i>n/a</i>
(c.1.4.2) Edward McNeil 2412 Sequoia Park Yukon, OK 73099-5822	0.0034 acres 1/560 of 1.90 acres	0.0001%	<i>n/a</i>
(c.1.4.3) Thomas Milton McNeil 2555 Barbara Drive Camarillo, CA 93012	0.0034 acres 1/560 of 1.90 acres	0.0001%	<i>n/a</i>
(c.1.4.4) Jocita McNeil Dreyer 3025 21st Avenue W. Bradenton, FL 34205-3009	0.0034 acres 1/560 of 1.90 acres	0.0001%	<i>n/a</i>
(c.1.4.5) Juanita McNeil Langford Kumar PO Box 2331 Oneco, FL 34264	0.0034 acres 1/560 of 1.90 acres	0.0001%	<i>n/a</i>
(c.2) Rosa Adkins Heirs, Devisees, Successors or Assigns			
(c.2.1) Felda Lenore Adkins Bland Heirs, Devisees, Successors or Assigns			
(c.2.1.1) Charlotte Elaine Bland Mason Heirs, Devisees, Successors or Assigns			
(c.2.1.1.1) Robert E. Mason 38 Reddington Court West Carrollton, OH 45449	0.0339 acres 1/56 of 1.90 acres	0.0010%	<b>0.0170%</b> <b>HB2058</b>
(c.2.2) Betty L. Deweese Heirs, Devisees, Successors or Assigns			
(c.2.2.1) Arthur Elmo Deweese Heirs, Devisees, Successors or Assigns			
(c.2.2.1.1) Robert Wayne Deweese PO Box 186 Peytona Est. Peytona, WV 25154	0.0339 acres 1/56 of 1.90 acres	0.0010%	<b>0.0170%</b> <b>HB2058</b>
(c.3) Eula Hiser Heirs, Devisees, Successors or Assigns			
(c.3.1) Jasper E. Hiser Heirs, Devisees, Successors or Assigns			
(c.3.1.1) John A. Brown Heirs, Devisees, Successors or Assigns			
(c.3.1.1.1) Margaret E. Brown 943 Hamilton Road Roncerverte, WV 24970	0.0679 acres 1/28 of 1.90 acres	0.0020%	<b>0.0340%</b> <b>HB2058</b>
(c.4) Lela (Lillie) Bennett Heirs, Devisees, Successors or Assigns			
(c.4.1) Lester Bennett Heirs, Devisees, Successors or Assigns			
(c.4.1.1) Edith P. Bennett Burge P.O. Box 556 Richlands, VA 24641	0.0679 acres 1/28 of 1.90 acres	0.0020%	<i>n/a</i>

**Exhibit EE**  
**Buchanan No.1 SGU #2**  
**Docket #VGOB 08-1118-2367-01**  
**List of Respondents with Royalty Split Agreements/Court Orders/HB2058**  
**(3,386.50 Acre Unit)**

	Acres in Unit	Interest in Unit	Percent of Escrow
(d) Cora Mutter Heirs, Devisees, Successors or Assigns			
(d.1) Charlie W. Mutter Heirs, Devisees, Successors or Assigns			
(d.1.1) Mary Evelyn Deskins Heirs, Devisees, Successors or Assigns			
(d.1.1.1) David L. Deskins 183 Pine Tree Dr. Urbana, OH 43078	0.0679 acres 1/28 of 1.90 acres	0.0020%	<i>n/a</i>
(d.1.2) Emory F. Mutter Heirs, Devisees, Successors or Assigns			
(d.1.2.1) Marguerite M. Mutter Heirs, Devisees, Successors or Assigns			
(d.1.2.1.1) Nola Jean Lapp Heirs, Devisees, Successors or Assigns			
(d.1.2.1.1.1) Ron E. Lapp 304 S. Tyler St. Beverly Hills, FL 34465	0.0017 acres 1/1120 of 1.90 acres	0.0001%	<i>n/a</i>
(d.1.2.1.1.2) Roger Lapp 4485 S. Rainbow Dr. Iverness, FL 34452-8049	0.0017 acres 1/1120 of 1.90 acres	0.0001%	<i>n/a</i>
(d.1.2.1.1.3) Paula Lapp Jackson 1333 Eldridge Parkway, Apt. 826 Houston, TX 77077	0.0017 acres 1/1120 of 1.90 acres	0.0001%	<i>n/a</i>
(d.1.2.1.1.4) Douglas Lapp Heirs, Devisees, Successors or Assigns			
(d.1.2.1.1.4.1) Angela Kay Ross Lapp 552 Brown Road Washington, NC 27889-8983	0.0017 acres 1/1120 of 1.90 acres	0.0001%	<i>n/a</i>
(d.1.2.1.2) Howard Deskins 111 Wilson Ct. Huntington, WV 25701	0.0068 acres 1/280 of 1.90 acres	0.0002%	<i>n/a</i>
(d.1.2.1.3) Mary Evelyn Deskins Heirs, Devisees, Successors or Assigns			
(d.1.2.1.3.1) David L. Deskins 183 Pine Tree Dr. Urbana, OH 43078	0.0136 acres 1/140 of 1.90 acres	0.0004%	<i>n/a</i>
(d.1.2.1.4) Ralph Wade Mutter 8416 Washington Avenue Alexandria, VA 22309	0.0045 acres 1/420 of 1.90 acres	0.0001%	<i>n/a</i>
(d.1.2.1.5) Janet Weatherford-Baker 8416 Washington Avenue Alexandria, VA 22309	0.0045 acres 1/420 of 1.90 acres	0.0001%	<i>n/a</i>
(d.1.2.1.6) Russell Dale Mutter P. O. Box 731 Oakwood, VA 24631	0.0045 acres 1/420 of 1.90 acres	0.0001%	<i>n/a</i>
(d.1.2.1.7) David Deskins 8416 Washington Avenue Alexandria, VA 22309	0.0136 acres 1/140 of 1.90 acres	0.0004%	<i>n/a</i>

**Exhibit EE**  
**Buchanan No.1 SGU #2**  
**Docket #VGOB 08-1118-2367-01**  
**List of Respondents with Royalty Split Agreements/Court Orders/HB2058**  
**(3,386.50 Acre Unit)**

	Acres in Unit	Interest in Unit	Percent of Escrow
(d.1.2.1.8) William H. Holcomb Heirs, Devisees, Successors or Assigns			
(d.1.2.1.8.1) Bonnie Jean Holcomb 1104 Glynn Springs Dr. Williamsburg, VA 23185-2834	0.0136 acres 1/140 of 1.90 acres	0.0004%	<i>n/a</i>
(d.1.3) Richard Coen Mutter Heirs, Devisees, Successors or Assigns			
(d.1.3.1) Shirley Mutter	<i>Life Estate Extinguished</i>		
(d.1.3.1.1) Ralph Wade Mutter PO Box 731 Oakwood, VA 24631-0731	0.0226 acres 1/84 of 1.90 acres	0.0007%	<i>n/a</i>
(d.1.3.1.2) Janet Weatherford-Baker 8416 Washington Avenue Alexandria, VA 22309	0.0226 acres 1/84 of 1.90 acres	0.0007%	<i>n/a</i>
(d.1.3.1.3) Russell Dale Mutter P. O. Box 731 Oakwood, VA 24631	0.0226 acres 1/84 of 1.90 acres	0.0007%	<i>n/a</i>
(d.1.4) Julia Deskins Heirs, Devisees, Successors or Assigns			
(d.1.4.1) Ira J. Deskins	<i>Conveyed interest in DB 243/725</i>		
(d.1.4.1.1) Howard R. Deskins 111 Wilson Ct. Huntington, WV 25701	0.0339 acres 1/56 of 1.90 acres	0.0010%	<i>n/a</i>
(d.1.4.1.2) Nola Jean Lapp Heirs, Devisees, Successors or Assigns			
(d.1.4.1.2.1) Ron E. Lapp 304 S. Tyler St. Beverly Hills, FL 34465	0.0085 acres 1/224 of 1.90 acres	0.0003%	<i>n/a</i>
(d.1.4.1.2.2) Roger Lapp 4485 S. Rainbow Dr. Iverness, FL 34452-8049	0.0085 acres 1/224 of 1.90 acres	0.0003%	<i>n/a</i>
(d.1.4.1.2.3) Paula Lapp Jackson 1333 Eldridge Parkway #826 Houston, TX 77077	0.0085 acres 1/224 of 1.90 acres	0.0003%	<i>n/a</i>
(d.1.2.1.1.4) Douglas Lapp Heirs, Devisees, Successors or Assigns			
(d.1.2.1.1.4.1) Angela Kay Ross Lapp 552 Brown Road Washington, NC 27889-8983	0.0085 acres 1/224 of 1.90 acres	0.0003%	<i>n/a</i>
(e) Claude (Cloyd) Edward Deskins Heirs, Devisees, Successors or Assigns (aka C.E. Deskins & Claude E. Deskins)			
(e.1) Mary E Deskins	<i>Life Estate Extinguished</i>		
(e.1.1) Lida Vandyke Heirs, Devisees, Successors or Assigns			
(e.1.1.1) Lida Jaydene Holzgrefe 13765 Seabiscuit Drive Reno, NV 89521	0.0388 acres 1/49 of 1.90 acres	0.0011%	<i>n/a</i>
(e.1.2) Edith McGlothlin 2619 Derubertis Drive N. Madison, OH 44057	0.0388 acres 1/49 of 1.90 acres	0.0011%	<i>n/a</i>

**Exhibit EE**  
**Buchanan No.1 SGU #2**  
**Docket #VGOB 08-1118-2367-01**  
**List of Respondents with Royalty Split Agreements/Court Orders/HB2058**  
**(3,386.50 Acre Unit)**

	Acres in Unit	Interest in Unit	Percent of Escrow
(e.1.3) Ralph Deskins Heirs, Devisees, Successors or Assigns			
(e.1.3.1) Marie McNealy Deskins Ferguson 21576 GC Perry HWY Tazewell, VA 24651	0.0388 acres 1/49 of 1.90 acres	0.0011%	0.0194% HB2058
(e.1.4) Daris Deskins Heirs, Devisees, Successors or Assigns			
(e.1.4.1) Madeline Essie Deskins Heirs, Devisees, Successors or Assigns			
(e.1.4.1.1) Patricia Sutter 177 Duff Drive Avon Lake, OH 44012	0.0194 acres 1/98 of 1.90 acres	0.0006%	n/a
(e.1.4.1.2) Wanda (Connie) Deskins 3660 Wade Lane East Colorado Springs, CO 80917	0.0194 acres 1/98 of 1.90 acres	0.0006%	n/a
(e.1.5) Gaylene Horn Heirs, Devisees, Successors or Assigns			
(e.1.5.1) Andrew C. Horne 21467 Green Springs Road Abingdon, VA 24211	0.0129 acres 1/147 of 1.90 acres	0.0004%	0.0065% HB2058
(e.1.5.2) Kathy Boggs 117 Kimberwicke Drive Summerville, SC 29483	0.0129 acres 1/147 of 1.90 acres	0.0004%	0.0065% HB2058
(e.1.5.3) Jerry D. Horn Heirs, Devisees, Successors or Assigns			
(e.1.5.3.1) Richard Lee Horn 3007 Brookhill Court Georgetown, IN 47122	0.0065 acres 1/294 of 1.90 acres	0.0002%	0.0032% HB2058
(e.1.5.3.2) Adam Matthew Horn 309 Timothy Ln NW Roanoke, VA 24017	0.0065 acres 1/294 of 1.90 acres	0.0002%	0.0032% HB2058
(e.1.6) Myrtle Deskins Sisk Heirs, Devisees, Successors or Assigns			
(e.1.6.1) Jimmy Sisk, Sr. 327 Stewart Ave. S.W. Massillon, OH 44646	0.0388 acres 1/49 of 1.90 acres	0.0011%	0.0194% HB2058
(e.1.7) Otis Harvey Deskins Heirs, Devisees, Successors or Assigns			
(e.1.7.1) Joyce L. Ratliff 242 Primrose Dr. Shelbyville, IN 46176	0.0065 acres 1/294 of 1.90 acres	0.0002%	0.0032% HB2058
(e.1.7.2) Juanita Colley 1916 County Rd. 60 Auburn, IN 46706	0.0065 acres 1/294 of 1.90 acres	0.0002%	0.0032% HB2058
(e.1.7.3) Billy R. Deskins 1111 Superior Drive Auburn, IN 46706	0.0065 acres 1/294 of 1.90 acres	0.0002%	0.0032% HB2058
(e.1.7.4) Lois Jean High P. O. Box 24 Corranna, IN 46730	0.0065 acres 1/294 of 1.90 acres	0.0002%	0.0032% HB2058

**Exhibit EE**  
**Buchanan No.1 SGU #2**  
**Docket #VGOB 08-1118-2367-01**  
**List of Respondents with Royalty Split Agreements/Court Orders/HB2058**  
**(3,386.50 Acre Unit)**

	Acres in Unit	Interest in Unit	Percent of Escrow
(e.1.7.5) Joan E. Deskins 518 Touring Dr. Auburn, IN 46706	0.0065 acres 1/294 of 1.90 acres	0.0002%	0.0032% HB2058
(e.1.7.6) Joe H. Deskins 5272 County Rd. 35 Auburn, IN 46706	0.0065 acres 1/294 of 1.90 acres	0.0002%	0.0032% HB2058
(f) Mary Ella Deskins Compton Heirs, Devisees, Successors or Assigns (pre-deceased)			
(f.1) Fannie Bertha Ganoë Heirs, Devisees, Successors or Assigns			
(f.1.1) Horace B. Ganoë, Jr. Heirs, Devisees, Successors or Assigns			
(f.1.1.1) Elizabeth A. Ganoë Heirs, Devisees, Successors or Assigns			
(f.1.1.1.1) Reginnia A. Burnett 3744 Main St., Apt 307 Freedom Place One Weirton, WV 26062	0.0042 acres 1/448 of 1.90 acres	0.0001%	n/a
(f.1.1.1.2) Gary N. Ganoë 3729 Marlantom Way Weirton, WV 26062	0.0042 acres 1/448 of 1.90 acres	0.0001%	n/a
(f.1.1.1.3) Diane E. Hale 4583 Williamstown Blvd. Lakeland, FL 33810	0.0042 acres 1/448 of 1.90 acres	0.0001%	n/a
(f.1.1.1.4) Marcia D. Richards PO Box 721 War, WV 24892	0.0042 acres 1/448 of 1.90 acres	0.0001%	n/a
(f.1.2) Nellie Honaker Hutchinson Hunt Heirs, Devisees, Successors or Assigns			
(f.1.2.1) Cecil Hutchinson Heirs, Devisees, Successors or Assigns (Heirs Unknown)	0.0057 acres 1/336 of 1.90 acres	0.0002%	n/a
(f.1.2.2) Rebecca Dillon 15538 Rittman Rd. Rittman, OH 44270	0.0038 acres 1/504 of 1.90 acres	0.0001%	n/a
(f.1.2.3) Delma Jean Conner 311 Northview Ave Princeton, WV 24740	0.0038 acres 1/504 of 1.90 acres	0.0001%	n/a
(f.1.2.4) Raymond LeeRoy Honaker Heirs, Devisees, Successors or Assigns (pre-deceased)			
(f.1.2.4.1) Ricky Lee Honaker 6220 Barkis Ct. Las Vegas, NV 89130	0.0013 acres 1/1512 of 1.90 acres	0.0000%	n/a
(f.1.2.4.2) Joseph Lacy Honaker 2262 Leon Dr. Greenville, NC 27858	0.0013 acres 1/1512 of 1.90 acres	0.0000%	n/a
(f.1.2.4.3) Barbara Annette Chaaban 1021 Gemstone Circle Winterville, NC 28590	0.0013 acres 1/1512 of 1.90 acres	0.0000%	n/a

**Exhibit EE**  
**Buchanan No.1 SGU #2**  
**Docket #VGOB 08-1118-2367-01**  
**List of Respondents with Royalty Split Agreements/Court Orders/HB2058**  
**(3,386.50 Acre Unit)**

	Acres in Unit	Interest in Unit	Percent of Escrow
(f.1.3) Ruby Shamehorn Heirs, Devisees, Successors or Assigns			
(f.1.3.1) William Robert Richards PO Box 100 Anderson, CA 86007	0.0042 acres 1/448 of 1.90 acres	0.0001%	<i>n/a</i>
(f.1.3.2) Wilma Smith 280 Brevus St. Crescent City, CA 95531	0.0042 acres 1/448 of 1.90 acres	0.0001%	<i>n/a</i>
(f.1.3.3) Larry Shamehorn 261 Brevus St. Crescent City, CA 95531	0.0042 acres 1/448 of 1.90 acres	0.0001%	<i>n/a</i>
(f.1.3.4) John Schamehorn Heirs, Devisees, Successors or Assigns (pre-deceased)			
(f.1.3.4.1) Adriane M. Shamehorn Turner PO Box 158 Burney, CA 96013	0.0014 acres 1/1344 of 1.90 acres	0.0000%	<i>n/a</i>
(f.1.3.4.2) Matthew J. Shamehorn Heirs, Devisees, Successors or Assigns	0.0014 acres 1/1344 of 1.90 acres	0.0000%	<i>n/a</i>
(f.1.3.4.2.1) Micah John Schamehorn 505 Pacific Avenue, Apt. 2A Crescent City, CA 95531			
(f.1.3.4.3) Aaron L. Schamehorn PO Box 158 Burney, CA 96013	0.0014 acres 1/1344 of 1.90 acres	0.0000%	<i>n/a</i>
(f.1.4) Ina Wiseman Heirs, Devisees, Successors or Assigns			
(f.1.4.1) Russell S. Wiseman	<i>Life Estate Extinguished</i>		
(f.1.4.2) David L. Wiseman 1314 Turner Street Salem, VA 24153	0.0085 acres 1/224 of 1.90 acres	0.0003%	<i>n/a</i>
(f.1.4.3) Donald Wiseman PO Box 156 Lost Creek, WV 26385-0156	0.0085 acres 1/224 of 1.90 acres	0.0003%	<i>n/a</i>
(f.2) Thelma Belcher Heirs, Devisees, Successors or Assigns			
(f.2.1) James Stanley Belcher Heirs, Devisees, Successors or Assigns			
(f.2.1.1) Glenna Belcher 405 Park Avenue Princeton, WV 24740	0.0339 acres 1/56 of 1.90 acres	0.0010%	<i>n/a</i>
(f.2.2) Dorothy B. Walker Heirs, Devisees, Successors or Assigns			
(f.2.2.1) Joseph F. Walker Heirs, Devisees, Successors or Assigns			
(f.2.2.1.1) June Walker (2nd wife) 2713 Grassy Branch Bluefield, WV 24701	0.0113 acres 1/168 of 1.90 acres	0.0003%	<i>n/a</i>
(f.2.2.1.2) Betty Gatherum 2320 Fairfield Avenue Bluefield, WV 24701	0.0226 acres 1/84 of 1.90 acres	0.0007%	<i>n/a</i>

**Exhibit EE**  
**Buchanan No.1 SGU #2**  
**Docket #VGOB 08-1118-2367-01**  
**List of Respondents with Royalty Split Agreements/Court Orders/HB2058**  
**(3,386.50 Acre Unit)**

	Acres in Unit	Interest in Unit	Percent of Escrow
(f.3) Rosa Hawley Heirs, Devisees, Successors or Assigns			
(f.3.1) James Lloyd Hawley Heirs, Devisees, Successors or Assigns			
(f.3.1.1) Children's Hospital of Richmond 2924 Brook Road Richmond, VA 23220	0.0679 acres 1/28 of 1.90 acres	0.0020%	<i>n/a</i>
(f.4) Stewart Compton Heirs, Devisees, Successors or Assigns			
(f.4.1) Neva K. Compton Estate Heirs, Devisees, Successors or Assigns			
(f.4.1.1) Mavis S. Dore Heirs, Devisees, Successors or Assigns			
(f.4.1.1.1) Patsy T. Rife Heirs, Devisees, Successors or Assigns			
(f.4.1.1.1.1) Vincent H. Rife, Sr. 9401 Owl Trace Drive Chesterfield, VA 23838	0.0170 acres 1/112 of 1.90 acres	0.0005%	<i>n/a</i>
(f.4.1.1.1.2) Rebecca Berndt-Dawson 7502 Century Drive Richmond, VA 23229	0.0170 acres 1/112 of 1.90 acres	0.0005%	<i>n/a</i>
(f.4.1.1.2) Cassie T. Hairfield Heirs, Devisees, Successors or Assigns			
(f.4.1.1.2.1) Betsy T. Lamb 9290 Howard Drive Mechanicsville, VA 23116	0.0170 acres 1/112 of 1.90 acres	0.0005%	<i>n/a</i>
(f.4.1.1.2.2) Iris Josephine T. Hayes 8290 Burnside Drive Mechanicsville, VA 23116	0.0170 acres 1/112 of 1.90 acres	0.0005%	<i>n/a</i>
(f.5) Sarah Lendt - deceased - no issue (back to siblings)			
(g) Marion Augustus Deskins Heirs, Devisees, Successors or Assigns - aka Gus (pre-deceased)			
(g.1) Eula S. Matney Heirs, Devisees, Successors or Assigns			
(g.1.1) Glenn Matney		<i>Conveyed interest in DB 300/489</i>	
(g.1.1.1) Edward A. Matney Heirs, Devisees, Successors, or Assigns			
(g.1.1.1.1) Christina Blevins PO Box 1687 Bristol, TN 37621	0.0170 acres 1/112 of 1.90 acres	0.0005%	<i>n/a</i>
(g.1.1.1.2) Ashley Dales 411 Plaza Avenue Dodge City, KS 67801	0.0170 acres 1/112 of 1.90 acres	0.0005%	<i>n/a</i>
(g.1.1.2) Glenna Matney Altizer P.O. Box 1075 Summerfield, NC 27358	0.0339 acres 1/56 of 1.90 acres	0.0010%	<i>n/a</i>
(g.1.1.3) Gregory L. Matney 289 Edmond Dr. #5 Roanoke, VA 24014-6759	0.0339 acres 1/56 of 1.90 acres	0.0010%	<i>n/a</i>

**Exhibit EE**  
**Buchanan No.1 SGU #2**  
**Docket #VGOB 08-1118-2367-01**  
**List of Respondents with Royalty Split Agreements/Court Orders/HB2058**  
**(3,386.50 Acre Unit)**

	Acres in Unit	Interest in Unit	Percent of Escrow
(g.1.1.4) Pamela J. Matney Bland 5183 Yellow Mountain Rd. Lt. 114 Roanoke, VA 24014-6759	0.0339 acres 1/56 of 1.90 acres	0.0010%	<i>n/a</i>
(g.2) Orpha Deskins Lemaster Heirs, Devisees, Successors or Assigns			
(g.2.1) Marion T. Lemaster 10990 US Highway 22 & 3 Clarkesville, OH 45113	0.1357 acres 1/14 of 1.90 acres	0.0040%	<i>n/a</i>
<b>Total Tract Acres</b>	1.9000		
<b>Total Tract Percentage</b>		0.0551%	

**Tract #18, 54.27 acres**

**COAL OWNERSHIP**

(1) Richard Deskins Heirs, Devisees, Successors or Assigns, et al. <i>(149.48 Acre Tract)</i>	54.27 acres	1.6025%	
(2) Louise J. Deskins; Deeded to Claude Deskins			
(2.1) Claude (Cloyd) Edward Deskins Heirs aka C.E. Deskins & Claude E. Deskins			
(2.1.1.1) Linda Vandyke Heirs, Devisees, Successors, or Assigns			
(2.1.1.1.1) Lida Jaydene Holzgrefe 13765 Sea Biscuit Drive Reno, NV 89521	1.1076 acres 1/49 of 54.27 acres	0.0327%	<i>n/a</i>
(2.1.1.2) Edith McGlothlin 2619 Derubertis Drive North Madison, OH 44057	1.1076 acres 1/49 of 54.27 acres	0.0327%	<i>n/a</i>
(2.1.1.4) Daris Deskins Heirs, Devisees, Successors, or Assigns			
(2.1.1.4.1) Madeline Essie Deskins Heirs, Devisees, Successors, or Assigns			
(2.1.1.4.1.1) Patricia (Patty) Sutter 177 Duff Drive Avon Lake, OH 44012	0.5538 acres 1/98 of 54.27 acres	0.0164%	<i>n/a</i>
(2.1.1.4.1.2) Wanda "Connie" Deskins 3660 Wade Lane East Colorado Springs, CO 80917	0.5538 acres 1/98 of 54.27 acres	0.0164%	<i>n/a</i>

**OIL & GAS OWNERSHIP**

(1) Richard Deskins Heirs, Devisees, Successors or Assigns <i>(149.48 Acre Tract)</i>	54.27 acres	1.6025%	
(a) C.P. (Perry) Deskins Heirs, Devisees, Successors or Assigns			
(a.1) Sarah Deskins Heirs, Devisees, Successors or Assigns			
(a.1.1) Agnes Deskins - predeceased, no issue			
(a.1.2) Lorine Deskins - predeceased - no issue			
(a.1.3) Myrtle Langley Heirs, Devisees, Successors or Assigns			
(a.1.3.1) Arnold R. Langley Heirs, Devisees, Successors, or Assigns <i>(documentation pending)</i>	0.9691 acres 1/56 of 54.27 acres	0.0286%	<b>0.4856%</b> Court Order

**Exhibit EE**  
**Buchanan No.1 SGU #2**  
**Docket #VGOB 08-1118-2367-01**  
**List of Respondents with Royalty Split Agreements/Court Orders/HB2058**  
**(3,386.50 Acre Unit)**

	Acres in Unit	Interest in Unit	Percent of Escrow
(a.1.3.1.1) Virginia Langley 4851 Hidden Valley Ct Gainesville, GA 30504			
<i>*Prevailing plaintiff under Case No. CL15-361</i>			
<i>Awarded 100% of the CBM royalty (Represented by Gerald Gray)</i>			
(a.1.4) Leonard Richard Deskins, Sr. Heirs, Devisees, Successors or Assigns			
(a.1.4.1) Norma Gay Deskins Heirs, Devisees, Successors or Assigns			
(a.1.4.1.1) Leonard R. Deskins, Jr. Heirs, Devisees, Successors or Assigns			
(a.1.4.1.1.1) Debra G. Belcher Deskins, 2nd wife 1017 High St. Bucyrus, OH 44820	0.0538 acres 1/1008 of 54.27 acres	0.0016%	0.0270% Court Order
<i>*Prevailing plaintiff under Case No. CL15-361</i>			
<i>Awarded 100% of the CBM royalty (Represented by Gerald Gray)</i>			
(a.1.4.1.1.2) Angela Dawn Chandler 672 Hopley Ave Bucyrus, OH 44820	0.0359 acres 1/1512 of 54.27 acres	0.0011%	0.0180% HB2058
(a.1.4.1.1.3) Bobby Deskins 203 Hayes St Bucyrus, OH 44820	0.0359 acres 1/1512 of 54.27 acres	0.0011%	0.0180% HB2058
(a.1.4.1.1.4) Richard Eric Deskins PO Box 261 Lebanon, VA 24266	0.0359 acres 1/1512 of 54.27 acres	0.0011%	0.0180% HB2058
(a.1.4.1.2) Clifford L. Deskins Heirs, Devisees, Successors or Assigns			
(a.1.4.1.2.1) Barbara Wooten Deskins 8124 Curle Dr. West Point, VA 23181	0.0359 acres 1/1512 of 54.27 acres	0.0011%	0.0180% Court Order
<i>*Prevailing plaintiff under Case No. CL15-361</i>			
<i>Awarded 100% of the CBM royalty (Represented by Gerald Gray)</i>			
(a.1.4.1.2.1.1) Carole Lisa Liggan Otto PO Box 2251 Louisa, VA 23093	0.0314 acres 1/1728 of 54.27 acres	0.0009%	0.0157% Court Order
<i>*Prevailing plaintiff under Case No. CL15-361</i>			
<i>Awarded 100% of the CBM royalty (Represented by Gerald Gray)</i>			
(a.1.4.1.2.1.2) David Lee Deskins PO Box 33 Barhamsville, VA 23011	0.0314 acres 1/1728 of 54.27 acres	0.0009%	0.0157% Court Order
<i>*Prevailing plaintiff under Case No. CL15-361</i>			
<i>Awarded 100% of the CBM royalty (Represented by Gerald Gray)</i>			
(a.1.4.1.2.1.3) Gregory N. Deskins PO Box 189 Barhamsville, VA 23011	0.0314 acres 1/1728 of 54.27 acres	0.0009%	0.0157% Court Order
<i>*Prevailing plaintiff under Case No. CL15-361</i>			
<i>Awarded 100% of the CBM royalty (Represented by Gerald Gray)</i>			

Exhibit EE  
 Buchanan No.1 SGU #2  
 Docket #VGOB 08-1118-2367-01  
 List of Respondents with Royalty Split Agreements/Court Orders/HB2058  
 (3,386.50 Acre Unit)

	Acres in Unit	Interest in Unit	Percent of Escrow
(a.1.4.1.2.1.4) Matthew Deskins 8124 Curle Drive West Point, VA 23181-9435	0.0314 acres 1/1728 of 54.27 acres	0.0009%	0.0157% Court Order
<i>*Prevailing plaintiff under Case No. CL15-361 Awarded 100% of the CBM royalty (Represented by Gerald Gray)</i>			
(a.1.4.1.3) J.P. (John Perry) Deskins Heirs, Devisees, Successors or Assigns			
(a.1.4.1.3.1) Ruby Geraldine Deskins 385 Stone Branch Rd. Honaker, VA 24260	0.1077 acres 1/504 of 54.27 acres	0.0032%	0.0540% Court Order
<i>*Prevailing plaintiff under Case No. CL15-361 Awarded 100% of the CBM royalty (Represented by Gerald Gray)</i>			
(a.1.4.1.3.1.1) Jackie Deskins Heirs, Devisees, Successors or Assigns			
(a.1.4.1.3.1.1.1) Ellis Lee Deskins 385 Stone Branch Road Honaker, VA 24260	0.0067 acres 1/8064 of 54.27 acres	0.0002%	0.0034% HB2058
(a.1.4.1.3.1.1.2) Morgan Faith Deskins (minor) c/o Rita Deskins 385 Stone Branch Rd. Honaker, VA 24260	0.0067 acres 1/8064 of 54.27 acres	0.0002%	0.0034% HB2058
(a.1.4.1.3.1.2) Larry Keith Deskins 385 Stone Branch Rd. Honaker, VA 24260	0.0135 acres 1/4032 of 54.27 acres	0.0004%	0.0067% HB2058
(a.1.4.1.3.1.3) Rita Deskins 385 Stone Branch Rd. Honaker, VA 24260	0.0135 acres 1/4032 of 54.27 acres	0.0004%	0.0067% HB2058
(a.1.4.1.3.1.4) Rhonda Kay "Katie" Deskins Heirs, Devisees, Successors or Assigns			
(a.1.4.1.3.1.4.1) Arnold "Bo" Cook Heirs, Devisees, Successors or Assigns			
(a.1.4.1.3.1.4.1.1) Vanessa Dillon 1071 Open Fork Rd Pikeville, KY 41501	0.0045 acres 1/12096 of 54.27 acres	0.0001%	0.0022% HB2058
(a.1.4.1.3.1.4.1.2) Michael W. Cook 1305 Dixie Lane Honaker, VA 24260	0.0045 acres 1/12096 of 54.27 acres	0.0001%	0.0022% HB2058
(a.1.4.1.3.1.4.1.3) Danny Cook 1219 Dixie Lane Honaker, VA 24260	0.0045 acres 1/12096 of 54.27 acres	0.0001%	0.0022% HB2058
(a.1.4.1.4) Jerry F. Deskins Heirs, Devisees, Successors or Assigns			
(a.1.4.1.4.1) Linda S. Honaker Deskins Heirs, Devisees, Successors, or Assigns			
<i>*Prevailing plaintiff under Case No. CL15-361 Awarded 100% of the CBM royalty (Represented by Gerald Gray)</i>			
(a.1.4.1.4.1.1) Mary Renee Williams 316 Neumann Ave Gallion, OH 44833	0.0538 acres 1/1008 of 54.27 acres	0.0016%	0.0270% Court Order

Exhibit EE  
 Buchanan No.1 SGU #2  
 Docket #VGOB 08-1118-2367-01  
 List of Respondents with Royalty Split Agreements/Court Orders/HB2058  
 (3,386.50 Acre Unit)

	Acres in Unit	Interest in Unit	Percent of Escrow
(a.1.4.1.4.1.2) Dana LaRecia Alley 1031 Georges Creek Rd Gallipolis, OH 45631	0.0538 acres 1/1008 of 54.27 acres	0.0016%	0.0270% Court Order
(a.1.4.1.4.1.3) Larry Eugene Booth 375 Wiley Street Crestline, OH 44827	0.0538 acres 1/1008 of 54.27 acres	0.0016%	0.0270% Court Order
(a.1.4.1.5) Donald W. Deskins P. O. Box 1184 Honaker, VA 24260	0.1615 acres 1/336 of 54.27 acres	0.0048%	0.0809% Court Order
<i>*Prevailing plaintiff under Case No. CL15-361 Awarded 100% of the CBM royalty (Represented by Gerald Gray)</i>			
(a.1.4.1.6) Norma R. Hale PO Box 240 Jewell Ridge, VA 24622	0.1615 acres 1/336 of 54.27 acres	0.0048%	0.0809% Court Order
<i>*Prevailing plaintiff under Case No. CL15-361 Awarded 100% of the CBM royalty (Represented by Gerald Gray)</i>			
(a.1.5) Ellis Deskins Heirs, Devisees, Successors or Assigns			
(a.1.5.1) Frieda Coltrane Deskins Heirs, Devisees, Successors or Assigns			
(a.1.5.1.1) Michael P. Deskins 222 Beaver Dam Road Hillsville, VA 24343	0.4846 acres 1/112 of 54.27 acres	0.0143%	0.2428% Court Order
<i>*Prevailing plaintiff under Case No. CL15-361 Awarded 100% of the CBM royalty (Represented by Gerald Gray)</i>			
(a.1.5.1.2) Ellis Daniel Deskins, Jr. 554 Silver Leaf Road Dugspur, VA 24325	0.4846 acres 1/112 of 54.27 acres	0.0143%	0.2428% Court Order
<i>*Prevailing plaintiff under Case No. CL15-361 Awarded 100% of the CBM royalty (Represented by Gerald Gray)</i>			
(a.1.6) Delles G. Deskins Heirs, Devisees, Successors or Assigns			
(a.1.6.1) Ilean Keen Clifton Heirs, Devisees, Successors or Assigns			
(a.1.6.1.1) Althea Walker Bollinger 8191 Varina Rd. Richmond, VA 23231	0.9691 acres 1/56 of 54.27 acres	0.0286%	0.4856% Court Order
<i>*Prevailing plaintiff under Case No. CL15-361 Awarded 100% of the CBM royalty (Represented by Gerald Gray)</i>			
(a.1.7) Bertie Jay Deskins Heirs, Devisees, Successors or Assigns			
(a.1.7.1) Billanora C. Deskins Heirs, Devisees, Successors or Assigns			
(a.1.7.1.1) Astra Harris 1590 Dawn Avenue Ypsilanti, MI 48198-4268	0.1938 acres 1/280 of 54.27 acres	0.0057%	0.0971% Court Order
<i>*Prevailing plaintiff under Case No. CL15-361 Awarded 100% of the CBM royalty (Represented by Gerald Gray)</i>			

Exhibit EE  
 Buchanan No.1 SGU #2  
 Docket #VGOB 08-1118-2367-01  
 List of Respondents with Royalty Split Agreements/Court Orders/HB2058  
 (3,386.50 Acre Unit)

	Acres in Unit	Interest in Unit	Percent of Escrow
(a.1.7.1.2) William Randall Deskins 120 Deer Run Clinton, MI 48136	0.1938 acres 1/280 of 54.27 acres	0.0057%	0.0971% Court Order
<i>*Prevailing plaintiff under Case No. CL15-361 Awarded 100% of the CBM royalty (Represented by Gerald Gray)</i>			
(a.1.7.1.3) Perry Christopher Deskins 494 Twin Oak Circle Lebanon, VA 24266	0.1938 acres 1/280 of 54.27 acres	0.0057%	0.0971% Court Order
<i>*Prevailing plaintiff under Case No. CL15-361 Awarded 100% of the CBM royalty (Represented by Gerald Gray)</i>			
(a.1.7.1.4) Myrtle Ann Jefferson 11625 Bell House Road Providence Forge, VA 23140	0.1938 acres 1/280 of 54.27 acres	0.0057%	0.0971% Court Order
<i>*Prevailing plaintiff under Case No. CL15-361 Awarded 100% of the CBM royalty (Represented by Gerald Gray)</i>			
(a.1.7.1.5) Bertie Jay Deskins, Jr. Heirs, Devisees, Successors or Assigns			
(a.1.7.1.5.1) Linda D. Lockhart Deskins 208 Whites Subdivision Cedar Bluff, VA 24609	0.1938 acres 1/280 of 54.27 acres	0.0057%	0.0971% Court Order
<i>*Prevailing plaintiff under Case No. CL15-361 Awarded 100% of the CBM royalty (Represented by Gerald Gray)</i>			
(a.1.8) Charles P. Deskins, Jr. Heirs, Devisees, Successors or Assigns			
(a.1.8.1) Barbara Louise (Deskins) Miller 6134 Miller Creek Road Swords Creek, VA 24649	0.2423 acres 1/224 of 54.27 acres	0.0072%	0.1214% Court Order
<i>*Prevailing plaintiff under Case No. CL15-361 Awarded 100% of the CBM royalty (Represented by Gerald Gray)</i>			
(a.1.8.2) James "Ron" Deskins Heirs, Devisees, Successors or Assigns			
(a.1.8.2.1) Barbara Louise (Deskins) Miller 6134 Miller Creek Road Swords Creek, VA 24649	0.2423 acres 1/224 of 54.27 acres	0.0072%	0.1214% Court Order
<i>*Prevailing plaintiff under Case No. CL15-361 Awarded 100% of the CBM royalty (Represented by Gerald Gray)</i>			
(a.1.8.3) Rose Mary Deskins Perkins Heirs, Devisees, Successors or Assigns (predeceased)			
(a.1.8.3.1) Sonya Deskins Hawthorne 6732 Birkshire Dr Everett, WA 98204	0.1211 acres 1/448 of 54.27 acres	0.0036%	0.0607% Court Order
<i>*Prevailing plaintiff under Case No. CL15-361 Awarded 100% of the CBM royalty (Represented by Gerald Gray)</i>			
(a.1.8.3.2) Lonnie Perkins 17347 Wilkinson Drive Abingdon, VA 24211	0.1211 acres 1/448 of 54.27 acres	0.0036%	0.0607% Court Order
<i>*Prevailing plaintiff under Case No. CL15-361 Awarded 100% of the CBM royalty (Represented by Gerald Gray)</i>			

Exhibit EE  
 Buchanan No.1 SGU #2  
 Docket #VGOB 08-1118-2367-01  
 List of Respondents with Royalty Split Agreements/Court Orders/HB2058  
 (3,386.50 Acre Unit)

	Acres in Unit	Interest in Unit	Percent of Escrow
(a.1.8.4) Lois June "Junie" Deskins Hurd Heirs, Devisees, Successors or Assigns (predeceased)			
(a.1.8.4.1) Michael Hurd 28 Aspen Ct Rd Honaker, VA 24260	0.2423 acres 1/224 of 54.27 acres	0.0072%	0.1214% Court Order
<i>*Prevailing plaintiff under Case No. CL15-361 Awarded 100% of the CBM royalty (Represented by Gerald Gray)</i>			
(a.1.9) Billy Joe Deskins 5441 Drill Rd. Honaker, VA 24260	0.9691 acres 1/56 of 54.27 acres	0.0286%	0.4856% Court Order
<i>*Prevailing plaintiff under Case No. CL15-361 Awarded 100% of the CBM royalty (Represented by Gerald Gray)</i>			
(a.1.10) Winfred L. Deskins Heirs, Devisees, Successors or Assigns			
(a.1.10.1) Samuel L. Deskins 883 Lynn Spring Rd Swords Creek, VA 24649	0.9691 acres 1/56 of 54.27 acres	0.0286%	0.4856% Court Order
<i>*Prevailing plaintiff under Case No. CL15-361 Awarded 100% of the CBM royalty (Represented by Gerald Gray)</i>			
(b) Louise J. Deskins Heirs, Devisees, Successors or Assigns			
(b.1) Claude (Cloyd) Edward Deskins Heirs, Devisees, Successors or Assigns (aka C.E. Deskins & Claude E. Deskins)			
(b.1.1) Mary E Deskins Heirs, Devisees, Successors or Assigns			
(b.1.1.1) Lida Vandyke Heirs, Devisees, Successors or Assigns			
(b.1.1.1.1) Lida Jaydene Holzgrefe 13765 Seabiscuit Drive Reno, NV 89521	1.1076 acres 1/49 of 54.27 acres	0.0327%	n/a
(b.1.2) Edith McGlothlin 2619 Derubertis Drive N. Madison, OH 44057	1.1076 acres 1/49 of 54.27 acres	0.0327%	n/a
(b.1.3) Ralph Deskins Heirs, Devisees, Successors or Assigns			
(b.1.3.1) Marie McNealy Deskins Ferguson 21576 G.C. Perry Hwy Tazewell, VA 24651	1.1076 acres 1/49 of 54.27 acres	0.0327%	0.5550% HB2058
(b.1.4) Daris Deskins Heirs, Devisees, Successors or Assigns			
(b.1.4.1) Madeline Essie Deskins Heirs, Devisees, Successors or Assigns			
(b.1.4.1.1) Patricia Sutter 177 Duff Drive Avon Lake, OH 44012	0.5538 acres 1/98 of 54.27 acres	0.0164%	n/a
(b.1.4.1.2) Wanda (Connie) Deskins 3660 Wade Lane East Colorado Springs, CO 80917	0.5538 acres 1/98 of 54.27 acres	0.0164%	n/a

**Exhibit EE**  
**Buchanan No.1 SGU #2**  
**Docket #VGOB 08-1118-2367-01**  
**List of Respondents with Royalty Split Agreements/Court Orders/HB2058**  
**(3,386.50 Acre Unit)**

	Acres in Unit	Interest in Unit	Percent of Escrow
(b.1.5) Gaylene A. Horn Heirs, Devisees Successors or Assigns			
(b.1.5.1) Andrew C. Horne 21467 Green Springs Road Abingdon, VA 24211	0.3692 acres 1/147 of 54.27 acres	0.0109%	0.1850% HB2058
(b.1.5.2) Kathy Boggs 117 Kimberwicke Drive Summerville, SC 29483	0.3692 acres 1/147 of 54.27 acres	0.0109%	0.1850% HB2058
(b.1.5.3) Jerry D. Horn Heirs, Devisees, Successors or Assigns			
(b.1.5.3.1) Richard Lee Horn 3007 Brookhill Court Georgetown, IN 47122	0.1846 acres 1/294 of 54.27 acres	0.0055%	0.0925% HB2058
(b.1.5.3.2) Adam Matthew Horn 309 Timothy Ln NW Roanoke, VA 24017	0.1846 acres 1/294 of 54.27 acres	0.0055%	0.0925% HB2058
(b.1.6) Myrtle Deskins Sisk Heirs, Devisees, Successors or Assigns			
(b.1.6.1) Jimmy Sisk Sr. 327 Stewart Ave. S.W. Massillon, OH 44646	1.1076 acres 1/49 of 54.27 acres	0.0327%	0.5550% HB2058
(b.1.7) Otis Harvey Deskins Heirs, Devisees, Successors or Assigns			
(b.1.7.1) Joyce L. Ratliff 242 Primrose Drive Shelbyville, IN 46176	0.1846 acres 1/294 of 54.27 acres	0.0055%	0.0925% HB2058
(b.1.7.2) Juanita Colley 1916 County Rd. 60 Auburn, IN 46706	0.1846 acres 1/294 of 54.27 acres	0.0055%	0.0925% HB2058
(b.1.7.3) Billy R. Deskins 1111 Superior Drive Auburn, IN 46706	0.1846 acres 1/294 of 54.27 acres	0.0055%	0.0925% HB2058
(b.1.7.4) Lois Jean High P. O. Box 24 Corunna, IN 46730	0.1846 acres 1/294 of 54.27 acres	0.0055%	0.0925% HB2058
(b.1.7.5) Joan E. Deskins 518 Touring Dr. Auburn, IN 46706	0.1846 acres 1/294 of 54.27 acres	0.0055%	0.0925% HB2058
(b.1.7.6) Joe H. Deskins 5272 County Rd. 35 Auburn, IN 46706	0.1846 acres 1/294 of 54.27 acres	0.0055%	0.0925% HB2058
(c) Rachel McNeil Heirs, Devisees, Successors or Assigns			
(c.1) Oliver McNeil Heirs, Devisees, Successors or Assigns			
(c.1.1) Stanton L. McNeil Heirs, Devisees, Successors or Assigns			
(c.1.1.1) Cloetta McNeil Bradley Heirs, Devisees, Successors or Assigns			

**Exhibit EE**  
**Buchanan No.1 SGU #2**  
**Docket #VGOB 08-1118-2367-01**  
**List of Respondents with Royalty Split Agreements/Court Orders/HB2058**  
**(3,386.50 Acre Unit)**

	Acres in Unit	Interest in Unit	Percent of Escrow
(c.1.1.1.1) Jack Wayne McNeil 59 Silverbirch Drive Blue Ridge, VA 24064	0.0388 acres 1/1400 of 54.27 acres	0.0011%	0.0194% HB2058
(c.1.1.1.2) Christopher Todd McNeil 425 Argos Rd. Yukon, OK 73099-9757	0.0291 acres 3/5600 of 54.27 acres	0.0009%	0.0146% HB2058
(c.1.1.1.3) Rodrick Staton McNeil 2500 Chevermy Dr McKinney, TX 75070	0.0291 acres 3/5600 of 54.27 acres	0.0009%	0.0146% HB2058
(c.1.1.1.4) Robert Scott McNeil 102 Olde Well Loop Rd. Wilmington, NC 28411-6146	0.0097 acres 1/5600 of 54.27 acres	0.0003%	0.0049% HB2058
(c.1.1.1.5) Edward & Anita McNeil 2412 Sequoia Park Yukon, OK 73099-5822	0.3780 acres 39/5600 of 54.27 acres	0.0112%	0.1894% HB2058
(c.1.2) Hazel McNeil Heirs, Devisees, Successors or Assigns			
(c.1.2.1) Geneva J. McNeil Heirs, Devisees, Successors or Assigns			
(c.1.2.1.1) Jack Wayne McNeil 59 Silverbirch Drive Blue Ridge, VA 24064	0.0969 acres 1/560 of 54.27 acres	0.0029%	n/a
(c.1.2.1.2) Edward McNeil 2412 Sequoia Park Yukon, OK 73099-5822	0.0969 acres 1/560 of 54.27 acres	0.0029%	n/a
(c.1.2.1.3) Thomas Milton McNeil 2555 Barbara Drive Camarillo, CA 93012	0.0969 acres 1/560 of 54.27 acres	0.0029%	n/a
(c.1.2.1.4) Jocita McNeil Dreyer 3025 21st Avenue W. Bradenton, FL 34205-3009	0.0969 acres 1/560 of 54.27 acres	0.0029%	n/a
(c.1.2.1.5) Juanita McNeil Langford Kumar PO Box 2331 Oneco, FL 34264	0.0969 acres 1/560 of 54.27 acres	0.0029%	n/a
(c.1.3) James T. McNeil Heirs, Devisees Successors or Assigns (pre-deceased)			
(c.1.3.1) Thomas Milton McNeil 2555 Barbara Drive Camarillo, CA 93012	0.1615 acres 1/336 of 54.27 acres	0.0048%	n/a
(c.1.3.2) Jocita McNeil Dreyer 3025 21st Avenue W. Bradenton, FL 34205-3009	0.1615 acres 1/336 of 54.27 acres	0.0048%	n/a
(c.1.3.3) Juanita McNeil Langford Kumar PO Box 2331 Oneco, FL 34264	0.1615 acres 1/336 of 54.27 acres	0.0048%	n/a
(c.1.4) Geneva J. McNeil Heirs, Devisees, Successors or Assigns			
(c.1.4.1) Jack Wayne McNeil 59 Silverbirch Drive Blue Ridge, VA 24064	0.0969 acres 1/560 of 54.27 acres	0.0029%	n/a

**Exhibit EE**  
**Buchanan No.1 SGU #2**  
**Docket #VGOB 08-1118-2367-01**  
**List of Respondents with Royalty Split Agreements/Court Orders/HB2058**  
**(3,386.50 Acre Unit)**

	Acres in Unit	Interest in Unit	Percent of Escrow
(c.1.4.2) Edward McNeil 2412 Sequoia Park Yukon, OK 73099-5822	0.0969 acres 1/560 of 54.27 acres	0.0029%	<i>n/a</i>
(c.1.4.3) Thomas Milton McNeil 2555 Barbara Drive Camarillo, CA 93012	0.0969 acres 1/560 of 54.27 acres	0.0029%	<i>n/a</i>
(c.1.4.4) Jocita McNeil Dreyer 3025 21st Avenue W. Bradenton, FL 34205-3009	0.0969 acres 1/560 of 54.27 acres	0.0029%	<i>n/a</i>
(c.1.4.5) Juanita McNeil Langford Kumar PO Box 2331 Oneco, FL 34264	0.0969 acres 1/560 of 54.27 acres	0.0029%	<i>n/a</i>
(c.2) Rosa Adkins Heirs, Devisees, Successors or Assigns			
(c.2.1) Felda Lenore Adkins Bland Heirs, Devisees, Successors or Assigns			
(c.2.1.1) Charlotte Elaine Bland Mason Heirs, Devisees, Successors or Assigns			
(c.2.1.1.1) Robert E. Mason 38 Reddington Court West Carrollton, OH 45449	0.9691 acres 1/56 of 54.27 acres	0.0286%	<b>0.4856%</b> <b>HB2058</b>
(c.2.2) Betty L. Deweese Heirs, Devisees, Successors or Assigns			
(c.2.2.1) Arthur Elmo Deweese Heirs, Devisees, Successors or Assigns			
(c.2.2.1.1) Robert Wayne Deweese PO Box 186 Peytona Est. Peytona, WV 25154	0.9691 acres 1/56 of 54.27 acres	0.0286%	<b>0.4856%</b> <b>HB2058</b>
(c.3) Eula Hiser Heirs, Devisees, Successors or Assigns			
(c.3.1) Jasper E. Hiser Heirs, Devisees, Successors or Assigns			
(c.3.1.1) John A. Brown Heirs, Devisees, Successors or Assigns			
(c.3.1.1.1) Margaret E. Brown 943 Hamilton Road Ronceverte, WV 24970	1.9382 acres 1/28 of 54.27 acres	0.0572%	<b>0.9712%</b> <b>HB2058</b>
(c.4) Lela (Lillie) Bennett Heirs, Devisees, Successors or Assigns			
(c.4.1) Lester Bennett Heirs, Devisees, Successors or Assigns			
(c.4.1.1) Edith P. Bennett Burge P.O. Box 556 Richlands, VA 24641	1.9382 acres 1/28 of 54.27 acres	0.0572%	<i>n/a</i>
(d) Cora Mutter Heirs, Devisees, Successors or Assigns			
(d.1) Charlie W. Mutter Heirs, Devisees, Successors or Assigns			

**Exhibit EE**  
**Buchanan No.1 SGU #2**  
**Docket #VGOB 08-1118-2367-01**  
**List of Respondents with Royalty Split Agreements/Court Orders/HB2058**  
**(3,386.50 Acre Unit)**

	Acres in Unit	Interest in Unit	Percent of Escrow
(d.1.1) Mary Evelyn Deskins Heirs, Devisees, Successors or Assigns			
(d.1.1.1) David L. Deskins 183 Pine Tree Dr. Urbana, OH 43078	1.9382 acres 1/28 of 54.27 acres	0.0572%	<i>n/a</i>
(d.1.2) Emory F. Mutter Heirs, Devisees, Successors or Assigns			
(d.1.2.1) Marguerite M. Mutter Heirs, Devisees, Successors or Assigns			
(d.1.2.1.1) Nola Jean Lapp Heirs, Devisees, Successors or Assigns			
(d.1.2.1.1.1) Ron E. Lapp 304 S. Tyler St. Beverly Hills, FL 34465	0.0485 acres 1/1120 of 54.27 acres	0.0014%	<i>n/a</i>
(d.1.2.1.1.2) Roger Lapp 4485 S. Rainbow Dr. Iverness, FL 34452-8049	0.0485 acres 1/1120 of 54.27 acres	0.0014%	<i>n/a</i>
(d.1.2.1.1.3) Paula Lapp Jackson 1333 Eldridge Parkway, Apt. 826 Houston, TX 77077	0.0485 acres 1/1120 of 54.27 acres	0.0014%	<i>n/a</i>
(d.1.2.1.1.4) Douglas Lapp Heirs, Devisees, Successors or Assigns			
(d.1.2.1.1.4.1) Angela Kay Ross Lapp 552 Brown Road Washington, NC 27889-8983	0.0485 acres 1/1120 of 54.27 acres	0.0014%	<i>n/a</i>
(d.1.2.1.2) Howard Deskins 111 Wilson Ct. Huntington, WV 25701	0.1938 acres 1/280 of 54.27 acres	0.0057%	<i>n/a</i>
(d.1.2.1.3) Mary Evelyn Deskins Heirs, Devisees, Successors or Assigns			
(d.1.2.1.3.1) David L. Deskins 183 Pine Tree Dr. Urbana, OH 43078	0.3876 acres 1/140 of 54.27 acres	0.0114%	<i>n/a</i>
(d.1.2.1.4) Ralph Wade Mutter 8416 Washington Avenue Alexandria, VA 22309	0.1292 acres 1/420 of 54.27 acres	0.0038%	<i>n/a</i>
(d.1.2.1.5) Janet Weatherford-Baker 8416 Washington Avenue Alexandria, VA 22309	0.1292 acres 1/420 of 54.27 acres	0.0038%	<i>n/a</i>
(d.1.2.1.6) Russell Dale Mutter P. O. Box 731 Oakwood, VA 24631	0.1292 acres 1/420 of 54.27 acres	0.0038%	<i>n/a</i>
(d.1.2.1.7) David Deskins 8416 Washington Avenue Alexandria, VA 22309	0.3876 acres 1/140 of 54.27 acres	0.0114%	<i>n/a</i>
(d.1.2.1.8) William H. Holcomb Heirs, Devisees, Successors or Assigns			
(d.1.2.1.8.1) Bonnie Jean Holcomb 1104 Glynn Springs Dr. Williamsburg, VA 23185-2834	0.3876 acres 1/140 of 54.27 acres	0.0114%	<i>n/a</i>

Exhibit EE  
 Buchanan No.1 SGU #2  
 Docket #VGOB 08-1118-2367-01  
 List of Respondents with Royalty Split Agreements/Court Orders/HB2058  
 (3,386.50 Acre Unit)

	Acres in Unit	Interest in Unit	Percent of Escrow
(d.1.3) Richard Coen Mutter Heirs, Devisees, Successors or Assigns			
(d.1.3.1) Shirley Mutter	<i>Life Estate Extinguished</i>		
(d.1.3.1.1) Ralph Wade Mutter PO Box 731 Oakwood, VA 24631-0731	0.6461 acres 1/84 of 54.27 acres	0.0191%	<i>n/a</i>
(d.1.3.1.2) Janet Weatherford-Baker 8416 Washington Avenue Alexandria, VA 22309	0.6461 acres 1/84 of 54.27 acres	0.0191%	<i>n/a</i>
(d.1.3.1.3) Russell Dale Mutter P. O. Box 731 Oakwood, VA 24631	0.6461 acres 1/84 of 54.27 acres	0.0191%	<i>n/a</i>
(d.1.4) Julia Deskins Heirs, Devisees, Successors or Assigns			
(d.1.4.1) Ira J. Deskins	<i>Conveyed interest in DB 243/725</i>		
(d.1.4.1.1) Howard R. Deskins 111 Wilson Ct. Huntington, WV 25701	0.9691 acres 1/56 of 54.27 acres	0.0286%	<i>n/a</i>
(d.1.4.1.2) Nola Jean Lapp Heirs, Devisees, Successors or Assigns			
(d.1.4.1.2.1) Ron E. Lapp 304 S. Tyler St. Beverly Hills, FL 34465	0.2423 acres 1/224 of 54.27 acres	0.0072%	<i>n/a</i>
(d.1.4.1.2.2) Roger Lapp 4485 S. Rainbow Dr. Iverness, FL 34452-8049	0.2423 acres 1/224 of 54.27 acres	0.0072%	<i>n/a</i>
(d.1.4.1.2.3) Paula Lapp Jackson 1333 Eldridge Parkway #826 Houston, TX 77077	0.2423 acres 1/224 of 54.27 acres	0.0072%	<i>n/a</i>
(d.1.2.1.1.4) Douglas Lapp Heirs, Devisees, Successors or Assigns			
(d.1.2.1.1.4.1) Angela Kay Ross Lapp 552 Brown Road Washington, NC 27889-8983	0.2423 acres 1/224 of 54.27 acres	0.0072%	<i>n/a</i>
(e) Claude (Cloyd) Edward Deskins Heirs, Devisees, Successors or Assigns (aka C.E. Deskins & Claude E. Deskins)			
(e.1) Mary E Deskins	<i>Life Estate Extinguished</i>		
(e.1.1) Lida Vandyke Heirs, Devisees, Successors or Assigns			
(e.1.1.1) Lida Jaydene Holzgrefe 13765 Seabiscuit Drive Reno, NV 89521	1.1076 acres 1/49 of 54.27 acres	0.0327%	<i>n/a</i>
(e.1.2) Edith McGlothlin 2619 Derubertis Drive N. Madison, OH 44057	1.1076 acres 1/49 of 54.27 acres	0.0327%	<i>n/a</i>
(e.1.3) Ralph Deskins Heirs, Devisees, Successors or Assigns			
(e.1.3.1) Marie McNealy Deskins Ferguson 21576 GC Perry HWY Tazewell, VA 24651	1.1076 acres 1/49 of 54.27 acres	0.0327%	<b>0.5550%</b> <b>HB2058</b>

**Exhibit EE**  
**Buchanan No.1 SGU #2**  
**Docket #VGOB 08-1118-2367-01**  
**List of Respondents with Royalty Split Agreements/Court Orders/HB2058**  
**(3,386.50 Acre Unit)**

	Acres in Unit	Interest in Unit	Percent of Escrow
(e.1.4) Daris Deskins Heirs, Devisees, Successors or Assigns			
(e.1.4.1) Madeline Essie Deskins Heirs, Devisees, Successors or Assigns			
(e.1.4.1.1) Patricia Sutter 177 Duff Drive Avon Lake, OH 44012	0.5538 acres 1/98 of 54.27 acres	0.0164%	<i>n/a</i>
(e.1.4.1.2) Wanda (Connie) Deskins 3660 Wade Lane East Colorado Springs, CO 80917	0.5538 acres 1/98 of 54.27 acres	0.0164%	<i>n/a</i>
(e.1.5) Gaylene Horn Heirs, Devisees, Successors or Assigns			
(e.1.5.1) Andrew C. Horne 21467 Green Springs Road Abingdon, VA 24211	0.3692 acres 1/147 of 54.27 acres	0.0109%	<b>0.1850%</b> <b>HB2058</b>
(e.1.5.2) Kathy Boggs 117 Kimberwicke Drive Summerville, SC 29483	0.3692 acres 1/147 of 54.27 acres	0.0109%	<b>0.1850%</b> <b>HB2058</b>
(e.1.5.3) Jerry D. Horn Heirs, Devisees, Successors or Assigns			
(e.1.5.3.1) Richard Lee Horn 3007 Brookhill Court Georgetown, IN 47122	0.1846 acres 1/294 of 54.27 acres	0.0055%	<b>0.0925%</b> <b>HB2058</b>
(e.1.5.3.2) Adam Matthew Horn 309 Timothy Ln NW Roanoke, VA 24017	0.1846 acres 1/294 of 54.27 acres	0.0055%	<b>0.0925%</b> <b>HB2058</b>
(e.1.6) Myrtle Deskins Sisk Heirs, Devisees, Successors or Assigns			
(e.1.6.1) Jimmy Sisk, Sr. 327 Stewart Ave. S.W. Massillon, OH 44646	1.1076 acres 1/49 of 54.27 acres	0.0327%	<b>0.5550%</b> <b>HB2058</b>
(e.1.7) Otis Harvey Deskins Heirs, Devisees, Successors or Assigns			
(e.1.7.1) Joyce L. Ratliff 242 Primrose Dr. Shelbyville, IN 46176	0.1846 acres 1/294 of 54.27 acres	0.0055%	<b>0.0925%</b> <b>HB2058</b>
(e.1.7.2) Juanita Colley 1916 County Rd. 60 Auburn, IN 46706	0.1846 acres 1/294 of 54.27 acres	0.0055%	<b>0.0925%</b> <b>HB2058</b>
(e.1.7.3) Billy R. Deskins 1111 Superior Drive Auburn, IN 46706	0.1846 acres 1/294 of 54.27 acres	0.0055%	<b>0.0925%</b> <b>HB2058</b>
(e.1.7.4) Lois Jean High P. O. Box 24 Corranna, IN 46730	0.1846 acres 1/294 of 54.27 acres	0.0055%	<b>0.0925%</b> <b>HB2058</b>
(e.1.7.5) Joan E. Deskins 518 Touring Dr. Auburn, IN 46706	0.1846 acres 1/294 of 54.27 acres	0.0055%	<b>0.0925%</b> <b>HB2058</b>

**Exhibit EE**  
**Buchanan No.1 SGU #2**  
**Docket #VGOB 08-1118-2367-01**  
**List of Respondents with Royalty Split Agreements/Court Orders/HB2058**  
**(3,386.50 Acre Unit)**

	Acres in Unit	Interest in Unit	Percent of Escrow
(e.1.7.6) Joe H. Deskins 5272 County Rd. 35 Auburn, IN 46706	0.1846 acres 1/294 of 54.27 acres	0.0055%	0.0925% HB2058
(f) Mary Ella Deskins Compton Heirs, Devisees, Successors or Assigns (pre-deceased)			
(f.1) Fannie Bertha Ganoë Heirs, Devisees, Successors or Assigns			
(f.1.1) Horace B. Ganoë, Jr. Heirs, Devisees, Successors or Assigns			
(f.1.1.1) Elizabeth A. Ganoë Heirs, Devisees, Successors or Assigns			
(f.1.1.1.1) Reginnia A. Burnett 3744 Main St., Apt 307 Freedom Place One Weirton, WV 26062	0.1211 acres 1/448 of 54.27 acres	0.0036%	n/a
(f.1.1.1.2) Gary N. Ganoë 3729 Marlamont Way Weirton, WV 26062	0.1211 acres 1/448 of 54.27 acres	0.0036%	n/a
(f.1.1.1.3) Diane E. Hale 4583 Williamstown Blvd. Lakeland, FL 33810	0.1211 acres 1/448 of 54.27 acres	0.0036%	n/a
(f.1.1.1.4) Marcia D. Richards PO Box 721 War, WV 24892	0.1211 acres 1/448 of 54.27 acres	0.0036%	n/a
(f.1.2) Nellie Honaker Hutchinson Hunt Heirs, Devisees, Successors or Assigns			
(f.1.2.1) Cecil Hutchinson Heirs, Devisees, Successors or Assigns (Heirs Unknown)	0.1615 acres 1/336 of 54.27 acres	0.0048%	n/a
(f.1.2.2) Rebecca Dillon 15538 Rittman Rd. Rittman, OH 44270	0.1077 acres 1/504 of 54.27 acres	0.0032%	n/a
(f.1.2.3) Delma Jean Conner 311 Northview Ave Princeton, WV 24740	0.1077 acres 1/504 of 54.27 acres	0.0032%	n/a
(f.1.2.4) Raymond LeeRoy Honaker Heirs, Devisees, Successors or Assigns (pre-deceased)			
(f.1.2.4.1) Ricky Lee Honaker 6220 Barkis Ct. Las Vegas, NV 89130	0.0359 acres 1/1512 of 54.27 acres	0.0011%	n/a
(f.1.2.4.2) Joseph Lacy Honaker 2262 Leon Dr. Greenville, NC 27858	0.0359 acres 1/1512 of 54.27 acres	0.0011%	n/a
(f.1.2.4.3) Barbara Annette Chaaban 1021 Gemstone Circle Winterville, NC 28590	0.0359 acres 1/1512 of 54.27 acres	0.0011%	n/a
(f.1.3) Ruby Shamehorn Heirs, Devisees, Successors or Assigns			
(f.1.3.1) William Robert Richards PO Box 100 Anderson, CA 86007	0.1211 acres 1/448 of 54.27 acres	0.0036%	n/a

**Exhibit EE**  
**Buchanan No.1 SGU #2**  
**Docket #VGOB 08-1118-2367-01**  
**List of Respondents with Royalty Split Agreements/Court Orders/HB2058**  
**(3,386.50 Acre Unit)**

	Acres in Unit	Interest in Unit	Percent of Escrow
(f.1.3.2) Wilma Smith 280 Brevus St. Crescent City, CA 95531	0.1211 acres 1/448 of 54.27 acres	0.0036%	<i>n/a</i>
(f.1.3.3) Larry Shamehorn 261 Brevus St. Crescent City, CA 95531	0.1211 acres 1/448 of 54.27 acres	0.0036%	<i>n/a</i>
(f.1.3.4) John Shamehorn Heirs, Devisees, Successors or Assigns (pre-deceased)			
(f.1.3.4.1) Adriane M. Shamehorn Turner PO Box 158 Burney, CA 96013	0.0404 acres 1/1344 of 54.27 acres	0.0012%	<i>n/a</i>
(f.1.3.4.2) Matthew J. Shamehorn Heirs, Devisees, Successors or Assigns	0.0404 acres 1/1344 of 54.27 acres	0.0012%	<i>n/a</i>
(f.1.3.4.2.1) Micah John Shamehorn 505 Pacific Avenue, Apt. 2A Crescent City, CA 95531			
(f.1.3.4.3) Aaron L. Shamehorn PO Box 158 Burney, CA 96013	0.0404 acres 1/1344 of 54.27 acres	0.0012%	<i>n/a</i>
(f.1.4) Ina Wiseman Heirs, Devisees, Successors or Assigns			
(f.1.4.1) Russell S. Wiseman	<i>Life Estate Extinguished</i>		
(f.1.4.2) David L. Wiseman 1314 Turner Street Salem, VA 24153	0.2423 acres 1/224 of 54.27 acres	0.0072%	<i>n/a</i>
(f.1.4.3) Donald Wiseman PO Box 156 Lost Creek, WV 26385-0156	0.2423 acres 1/224 of 54.27 acres	0.0072%	<i>n/a</i>
(f.2) Thelma Belcher Heirs, Devisees, Successors or Assigns			
(f.2.1) James Stanley Belcher Heirs, Devisees, Successors or Assigns			
(f.2.1.1) Glenna Belcher 405 Park Avenue Princeton, WV 24740	0.9691 acres 1/56 of 54.27 acres	0.0286%	<i>n/a</i>
(f.2.2) Dorothy B. Walker Heirs, Devisees, Successors or Assigns			
(f.2.2.1) Joseph F. Walker Heirs, Devisees, Successors or Assigns			
(f.2.2.1.1) June Walker (2nd wife) 2713 Grassy Branch Bluefield, WV 24701	0.3230 acres 1/168 of 54.27 acres	0.0095%	<i>n/a</i>
(f.2.2.1.2) Betty Gatherum 2320 Fairfield Avenue Bluefield, WV 24701	0.6461 acres 1/84 of 54.27 acres	0.0191%	<i>n/a</i>
(f.3) Rosa Hawley Heirs, Devisees, Successors or Assigns			
(f.3.1) James Lloyd Hawley Heirs, Devisees, Successors or Assigns			

**Exhibit EE**  
**Buchanan No.1 SGU #2**  
**Docket #VGOB 08-1118-2367-01**  
**List of Respondents with Royalty Split Agreements/Court Orders/HB2058**  
**(3,386.50 Acre Unit)**

	Acres in Unit	Interest in Unit	Percent of Escrow
(f.3.1.1) Children's Hospital of Richmond 2924 Brook Road Richmond, VA 23220	1.9382 acres 1/28 of 54.27 acres	0.0572%	<i>n/a</i>
(f.4) Stewart Compton Heirs, Devisees, Successors or Assigns			
(f.4.1) Neva K. Compton Estate Heirs, Devisees, Successors or Assigns			
(f.4.1.1) Mavis S. Dore Heirs, Devisees, Successors or Assigns			
(f.4.1.1.1) Patsy T. Rife Heirs, Devisees, Successors or Assigns			
(f.4.1.1.1.1) Vincent H. Rife, Sr. 9401 Owl Trace Drive Chesterfield, VA 23838	0.4846 acres 1/112 of 54.27 acres	0.0143%	<i>n/a</i>
(f.4.1.1.1.2) Rebecca Berndt-Dawson 7502 Century Drive Richmond, VA 23229	0.4846 acres 1/112 of 54.27 acres	0.0143%	<i>n/a</i>
(f.4.1.1.2) Cassie T. Hairfield Heirs, Devisees, Successors or Assigns			
(f.4.1.1.2.1) Betsy T. Lamb 9290 Howard Drive Mechanicsville, VA 23116	0.4846 acres 1/112 of 54.27 acres	0.0143%	<i>n/a</i>
(f.4.1.1.2.2) Iris Josephine T. Hayes 8290 Burnside Drive Mechanicsville, VA 23116	0.4846 acres 1/112 of 54.27 acres	0.0143%	<i>n/a</i>
(f.5) Sarah Lendt - deceased - no issue (back to siblings)			
(g) Marion Augustus Deskins Heirs, Devisees, Successors or Assigns - aka Gus (pre-deceased)			
(g.1) Eula S. Matney Heirs, Devisees, Successors or Assigns			
(g.1.1) Glenn Matney			<i>Conveyed interest in DB 300/489</i>
(g.1.1.1) Edward A. Matney Heirs, Devisees, Successors, or Assigns			
(g.1.1.1.1) Christina Blevins PO Box 1687 Bristol, TN 37621	0.4846 acres 1/112 of 54.27 acres	0.0143%	<i>n/a</i>
(g.1.1.1.2) Ashley Dales 411 Plaza Avenue Dodge City, KS 67801	0.4846 acres 1/112 of 54.27 acres	0.0143%	<i>n/a</i>
(g.1.1.2) Glenna Matney Altizer P.O. Box 1075 Summerfield, NC 27358	0.9691 acres 1/56 of 54.27 acres	0.0286%	<i>n/a</i>
(g.1.1.3) Gregory L. Matney 289 Edmond Dr. #5 Roanoke, VA 24014-6759	0.9691 acres 1/56 of 54.27 acres	0.0286%	<i>n/a</i>
(g.1.1.4) Pamela J. Matney Bland 5183 Yellow Mountain Rd. Lt. 114 Roanoke, VA 24014-6759	0.9691 acres 1/56 of 54.27 acres	0.0286%	<i>n/a</i>
(g.2) Orpha Deskins Lemaster Heirs, Devisees, Successors or Assigns			

Exhibit EE  
 Buchanan No.1 SGU #2  
 Docket #VGOB 08-1118-2367-01  
 List of Respondents with Royalty Split Agreements/Court Orders/HB2058  
 (3,386.50 Acre Unit)

	Acres in Unit	Interest in Unit	Percent of Escrow
(g.2.1) Marion T. Lemaster 10990 US Highway 22 & 3 Clarkesville, OH 45113	3.8764 acres 1/14 of 54.27 acres	0.1145%	n/a
<b>Total Tract Acres</b>	54.2700		
<b>Total Tract Percentage</b>	1.6025%		
<b><u>Tract #21, 0.09 acres</u></b>			
<b><u>COAL OWNERSHIP</u></b>			
(1) Yukon Pocahontas Coal Company, et al. <i>Big Vein Tr 111 (42.76 acre tract)</i>	0.09 acres	0.0027%	
(a) Yukon Pocahontas Coal Company P.O. Box 187 Tazewell, VA 24651	0.045 acres 1/2 of 0.09 acres	0.0013%	n/a
(b) Buchanan Coal Company P.O. Box 187 Tazewell, VA 24651	0.010 acres 1/9 of 0.09 acres	0.0003%	n/a
(c) Sayers-Pocahontas Coal Company P.O. Box 187 Tazewell, VA 24651	0.005 acres 1/18 of 0.09 acres	0.0001%	n/a
(d) Buchanan Mining Co LLC 3337 Contrary Creek Rd Raven, VA 24639	0.030 acres 1/3 of 0.09 acres	0.0009%	n/a
<b><u>OIL &amp; GAS OWNERSHIP</u></b>			
(1) Donald P. Shortt 133 Greenhill Drive Cedar Bluff, VA 24609	0.09 acres	0.0027%	n/a
<b><u>Tract #23B, 4.55 acres</u></b>			
<b><u>COAL OWNERSHIP</u></b>			
(1) Hurt McGuire Land Trust <i>Lewis Osborne Tract (628.41 acre tract)</i> P.O. Box 1067 Bluefield, VA 24605	4.55 acres	0.1344%	n/a
<b><u>OIL &amp; GAS OWNERSHIP</u></b>			
(1) Johnnie B. & Christine A Keen, TE  <i>Johnnie Bentley Keen and Christine Angelique Keen conveyed to Christine Angelique Keen by Instrument #090003922, dated 9/26/2009</i>	4.55 acres	0.1344%	
(a) Christine A. Matney PO Box 113 Oakwood, VA 24631	2.2750 acres 1/2 of 4.55 acres	0.0672%	1.1400% HB2058
<b>Total Tract Acres</b>	2.2750		
<b>Total Tract Percentage</b>	0.0672%		
<b><u>Tract #23C, 5.54 acres</u></b>			
<b><u>COAL OWNERSHIP</u></b>			
(1) Hurt McGuire Land Trust <i>Lewis Osborne Tract (628.41 acre tract)</i> P.O. Box 1067 Bluefield, VA 24605	5.54 acres	0.1636%	n/a

Exhibit EE  
 Buchanan No.1 SGU #2  
 Docket #VGOB 08-1118-2367-01  
 List of Respondents with Royalty Split Agreements/Court Orders/HB2058  
 (3,386.50 Acre Unit)

	Acres in Unit	Interest in Unit	Percent of Escrow
<b><u>OIL &amp; GAS OWNERSHIP</u></b>			
(1) Carl Davis, et ux Box 343 Doran, VA 24639	5.54 acres	0.1636%	<i>n/a</i>
<b><u>Tract #23H, 5.17 acres</u></b>			
<b><u>COAL OWNERSHIP</u></b>			
(1) Hurt McGuire Land Trust <i>Lewis Osborne Tract (628.41 acre tract)</i> P.O. Box 1067 Bluefield, VA 24605	5.17 acres	0.1527%	<b>0.0198%</b> Royalty Division Agreement
<b><u>OIL &amp; GAS OWNERSHIP</u></b>			
O.H. Keen Heirs, Devisees, Successors or Assigns	5.17 acres	0.1527%	
(1) Stella Keen Clifton Heirs, Devisees, Successors or Assigns			
(a) Jean Davis Heirs, Devisees, Successors or Assigns			
(a.1) Valerie Robin Deskins 4833 Riverside Drive Raven, VA 24639	0.0739 acres 1/70 of 5.17 acres	0.0022%	<i>n/a</i>
(a.2) Scotty Byran Davis 4871 Riverside Drive Raven, VA 24639	0.0739 acres 1/70 of 5.17 acres	0.0022%	<i>n/a</i>
(b) Guster Clifton 1303 John Clifton Road Raven, VA 24639	0.1477 acres 1/35 of 5.17 acres	0.0044%	<i>n/a</i>
(c) Jerrell Clifton P.O. Box 668 Oakwood, VA 24631	0.1477 acres 1/35 of 5.17 acres	0.0044%	<i>n/a</i>
(d) Delcia Alderson 4701 Florist Road NW Roanoke, VA 24012	0.1477 acres 1/35 of 5.17 acres	0.0044%	<i>n/a</i>
(e) Andrew D. Shortt Heirs, Devisees, Successors or Assigns			
(e.1) Benny Earl Shortt Heirs, Devisees, Successors or Assigns			
(e.1.1) Benjamin Eugene Shortt 2717 Bowman Street, NW Roanoke, VA 24012	0.0369 acres 1/140 of 5.17 acres	0.0011%	<i>n/a</i>
(e.2) Michael Andrew Shortt 1235 Trevino Drive, NE Roanoke, VA 24019	0.0369 acres 1/140 of 5.17 acres	0.0011%	<i>n/a</i>
(e.3) Sharon Kaye Shortt Manning 765 Mollys Mountain Road Amherst, VA 24521	0.0369 acres 1/140 of 5.17 acres	0.0011%	<i>n/a</i>
(e.4) Sheila Faye Shortt Smith Heirs, Devisees, Successors or Assigns			
(e.4.1) William "Billy" Smith 2588 Ravens Croft Way Charlottesville, VA 22911	0.0369 acres 1/140 of 5.17 acres	0.0011%	<i>n/a</i>

**Exhibit EE**  
**Buchanan No.1 SGU #2**  
**Docket #VGOB 08-1118-2367-01**  
**List of Respondents with Royalty Split Agreements/Court Orders/HB2058**  
**(3,386.50 Acre Unit)**

	Acres in Unit	Interest in Unit	Percent of Escrow
(2) Harve Keen Heirs, Devisees, Successors or Assigns			
(a) Pansy Church 2946 Baptist Valley Cedar Bluff, VA 24609	0.7386 acres 1/7 of 5.17 acres	0.0218%	<i>n/a</i>
(3) Mary Elizabeth & Linkous W. Horn Heirs, Devisees, Successors or Assigns			
(a) Arizona Osborne Heirs, Devisees, Successors or Assigns			
(a.1) Martha Guilliams 1911 McVitty Road Salem, VA 24153 <i>Represented by WF Mason</i>	0.0246 acres 1/210 of 5.17 acres	0.0007%	<b>0.0123%</b> <b>HB2058</b>
(a.2) Sidney Smith 1911 McVitty Road Salem, VA 24153 <i>Represented by WF Mason</i>	0.0246 acres 1/210 of 5.17 acres	0.0007%	<b>0.0123%</b> <b>HB2058</b>
(a.3) Kenneth Osborne 848 Peyton Street Roanoke, VA 24019 <i>Represented by WF Mason</i>	0.0246 acres 1/210 of 5.17 acres	0.0007%	<b>0.0123%</b> <b>HB2058</b>
(b) Lydia Bell Osborne Deel Blankenship Heirs, Devisees, Successors or Assigns			
(b.1) Mary Jane Keen 1077 Longwall LN Raven, VA 24639 <i>Represented by WF Mason</i>	0.0067 acres 1/770 of 5.17 acres	0.0002%	<b>0.0034%</b> <b>HB2058</b>
(b.2) Shirley Mae Keene 1685 Honaker Branch Road Raven, VA 24639 <i>Represented by WF Mason</i>	0.0067 acres 1/770 of 5.17 acres	0.0002%	<b>0.0034%</b> <b>HB2058</b>
(b.3) Patsy Moore 6985 Osborne Mtn Road Raven, VA 24639	0.0067 acres 1/770 of 5.17 acres	0.0002%	<i>n/a</i>
(b.4) Brenda Sue Justice Viars PO Box 1058 Honaker, VA 24260	0.0067 acres 1/770 of 5.17 acres	0.0002%	<i>n/a</i>
(b.5) James Osborne P.O. Box 484 Keen Mountain, VA 24624	0.0067 acres 1/770 of 5.17 acres	0.0002%	<i>n/a</i>
(b.6) Clifford Osborne Heirs, Devisees, Successors or Assigns			
(b.6.1) Phyllis W. Osborne 1109 Moore Rd. Raven, VA 24639	0.0067 acres 1/770 of 5.17 acres	0.0002%	<i>n/a</i>
(b.8) Charles M. Osborne 216 Plantation Road Richlands, VA 24641	0.0067 acres 1/770 of 5.17 acres	0.0002%	<i>n/a</i>
(b.9) Richard Osborne Heirs, Devisees, Successors, or Assigns <i>(documentation pending)</i>	0.0067 acres 1/770 of 5.17 acres	0.0002%	<i>n/a</i>

Exhibit EE  
 Buchanan No.1 SGU #2  
 Docket #VGOB 08-1118-2367-01  
 List of Respondents with Royalty Split Agreements/Court Orders/HB2058  
 (3,386.50 Acre Unit)

	Acres in Unit	Interest in Unit	Percent of Escrow
(b.9.1) Debbie Osborne 1062 Canterbury Rd Oakwood, VA 24631			
(b.10) William Osborne Heirs, Devisees, Successors or Assigns			
(b.10.1) Joyce Ann Mays Bush 1101 Long Wall Lane Raven, VA 24639	0.0067 acres 1/770 of 5.17 acres	0.0002%	<i>n/a</i>
(b.11) John David Osborne Heirs, Devisees, Successors or Assigns			
(b.11.1) Darlene B. Osborne 1055 Mapleleaf Hollow Raven, VA 24639	0.0067 acres 1/770 of 5.17 acres	0.0002%	<i>n/a</i>
(c) Henry Horn Heirs, Devisees, Successors or Assigns <i>**Interests within the Henry Horn Heirs have changed as a result of ongoing due diligence. Interests of owners already on direct pay have been redistributed and a portion of Larry Horn Heirs are due additional interest from escrow.</i>			
(c.1) Ivory Horn Heirs, Devisees, Successors or Assigns			
(c.1.1) Margie Dye 784 Big Creek Road Richlands, VA 24641	0.0041 acres 1/1260 of 5.17 acres	0.0001%	<i>n/a</i>
(c.1.2) Nellie Maynard PO Box 296 Raven, VA 24639	0.0041 acres 1/1260 of 5.17 acres	0.0001%	<i>n/a</i>
(c.1.3) Tammy Boyd Street 195 Taylor Circle Raven, VA 24639	0.0041 acres 1/1260 of 5.17 acres	0.0001%	<i>n/a</i>
(c.1.4) Patricia Horton 200 Birch Street Raven, VA 24639	0.0041 acres 1/1260 of 5.17 acres	0.0001%	<i>n/a</i>
(c.1.5) Danny Elder Heirs Devisees, Successors, or Assigns <i>(documentation pending)</i>	0.0041 acres 1/1260 of 5.17 acres	0.0001%	<i>n/a</i>
(c.1.6) Robert G. Elder 229 Horton Crest Drive #15 Richlands, VA 24641	0.0041 acres 1/1260 of 5.17 acres	0.0001%	<i>n/a</i>
(c.2) Perry W. Horn Heirs, Devisees, Successors or Assigns <i>**Total interest of Perry Horn Heirs shown on previous Exhibit EE as 13/4200. This interest has always paid into escrow as 1/420</i>			
(c.2.1) Margie Dye 784 Big Creek Road Richlands, VA 24641 <i>Represented by WF Mason via Perry Horn</i>	0.0033 acres 1/1575 of 5.17 acres	0.0001%	<b>0.0016%</b> <b>HB2058</b>
(c.2.2) Nellie Maynard PO Box 296 Raven, VA 24639 <i>Represented by WF Mason via Perry Horn</i>	0.0033 acres 1/1575 of 5.17 acres	0.0001%	<b>0.0016%</b> <b>HB2058</b>
(c.2.3) Tammy Boyd Street 195 Taylor Circle Raven, VA 24639 <i>Represented by WF Mason via Perry Horn</i>	0.0033 acres 1/1575 of 5.17 acres	0.0001%	<b>0.0016%</b> <b>HB2058</b>

Exhibit EE  
 Buchanan No.1 SGU #2  
 Docket #VGOB 08-1118-2367-01  
 List of Respondents with Royalty Split Agreements/Court Orders/HB2058  
 (3,386.50 Acre Unit)

	Acres in Unit	Interest in Unit	Percent of Escrow
(c.3) Larry M. Horn Heirs, Deviseses, Successors or Assigns	<i>No Issue - Interest to Siblings</i>		
(c.3.1) Peery W. Horn Heirs, Deviseses, Successors or Assigns			
<i>**Total interest of Perry Horn Heirs shown on previous Exhibit EE as 13/4200. This interest has always paid into escrow as 1/420</i>			
(c.3.1.1) Margie Dye 784 Big Creek Road Richlands, VA 24641	0.0008 acres 1/6300 of 5.17 acres	0.0000%	0.0004% HB2058
<i>**amount remaining in escrow to be disbursed to owner</i>			
<b>Represented by WF Mason via Perry Horn</b>			
(c.3.1.1) Margie Dye 784 Big Creek Road Richlands, VA 24641	0.0005 acres 1/10500 of 5.17 acres	0.0000%	n/a
<i>**owner previously paid for a portion of Larry Horn interest</i>			
(c.3.1.2) Nellie Maynard PO Box 296 Raven, VA 24639	0.0008 acres 1/6300 of 5.17 acres	0.0000%	0.0004% HB2058
<i>**amount remaining in escrow to be disbursed to owner</i>			
<b>Represented by WF Mason via Perry Horn</b>			
(c.3.1.2) Nellie Maynard PO Box 296 Raven, VA 24639	0.0005 acres 1/10500 of 5.17 acres	0.0000%	n/a
<i>**owner previously paid for a portion of Larry Horn interest</i>			
(c.3.1.3) Tammy Boyd Street 195 Taylor Circle Raven, VA 24639	0.0008 acres 1/6300 of 5.17 acres	0.0000%	0.0004% HB2058
<i>**amount remaining in escrow to be disbursed to owner</i>			
<b>Represented by WF Mason via Perry Horn</b>			
(c.3.1.3) Tammy Boyd Street 195 Taylor Circle Raven, VA 24639	0.0005 acres 1/10500 of 5.17 acres	0.0000%	n/a
<i>**owner previously paid for a portion of Larry Horn interest</i>			
(c.3.2) Margie Dye (Half-blood sibling of Larry Horn) 784 Big Creek Road Richlands, VA 24641	0.0020 acres 1/2625 of 5.17 acres	0.0001%	n/a
(c.3.3) Nellie Maynard (Half-blood sibling of Larry Horn) PO Box 296 Raven, VA 24639	0.0020 acres 1/2625 of 5.17 acres	0.0001%	n/a
(c.3.4) Tammy Boyd Street (Half-blood sibling of Larry Horn) 195 Taylor Circle Raven, VA 24639	0.0020 acres 1/2625 of 5.17 acres	0.0001%	n/a
(c.4) Margie Dye 784 Big Creek Road Richlands, VA 24641	0.0098 acres 1/525 of 5.17 acres	0.0003%	n/a
(c.5) Nellie Maynard PO Box 296 Raven, VA 24639	0.0098 acres 1/525 of 5.17 acres	0.0003%	n/a
(c.6) Tammy Boyd Street 195 Taylor Circle Raven, VA 24639	0.0098 acres 1/525 of 5.17 acres	0.0003%	n/a
(d) Thelma Osborne Heirs, Deviseses, Successors or Assigns			
(d.1) Paul Junior Osborne 2869 Sharon Pl Grand Junction, CO 81503	0.0246 acres 1/210 of 5.17 acres	0.0007%	0.0123% HB2058
<b>Represented by WF Mason</b>			

**Exhibit EE**  
**Buchanan No.1 SGU #2**  
**Docket #VGOB 08-1118-2367-01**  
**List of Respondents with Royalty Split Agreements/Court Orders/HB2058**  
**(3,386.50 Acre Unit)**

	Acres in Unit	Interest in Unit	Percent of Escrow
(d.2) Curtis McCoy Osborne P.O. Box 31 Raven, VA 24639 <i>Represented by WF Mason</i>	0.0246 acres 1/210 of 5.17 acres	0.0007%	0.0123% HB2058
(d.3) Barbara Joyce Harmon P.O. Box 174 North Tazewell, VA 24630 <i>Represented by WF Mason</i>	0.0246 acres 1/210 of 5.17 acres	0.0007%	0.0123% HB2058
(e) Joseph P. Horne 492 Gray Branch Road Cedar Bluff, VA 24609	0.0739 acres 1/70 of 5.17 acres	0.0022%	n/a
(f) Nancy H. Stilwell Heirs, Devisees, Successors, or Assigns			
(f.1) Linkous Everett Horn PO Box 1549 Richlands, VA 24641	0.0148 acres 1/350 of 5.17 acres	0.0004%	n/a
(f.2) John Andrew Stilwell 130 Winter Lane Pounding Mill, VA 24637	0.0148 acres 1/350 of 5.17 acres	0.0004%	n/a
(f.3) Connie Sparks 146 Sparks Hollow Road N. Tazewell, VA 24630	0.0148 acres 1/350 of 5.17 acres	0.0004%	n/a
(f.4) Patricia K. Stilwell 110 Rasnake Road N. Tazewell, VA 24630	0.0148 acres 1/350 of 5.17 acres	0.0004%	n/a
(f.5) Tony D. Stilwell 140 Rasnake Road N. Tazewell, VA 24630	0.0148 acres 1/350 of 5.17 acres	0.0004%	n/a
(g) Earnest Horn Heirs, Devisees, Successors or Assigns			
(g.1) Mandy Dorothy Horn Heirs, Devisees, Successors or Assigns			
(g.1.1) Balford Daniel Perkins Heirs, Devisees, Successors, or Assigns			
(g.1.1.1) Wesley D. Perkins** 305 Bane Bottom Ave Cedar Bluff, VA 24609 <i>**owner shown on previous Exhibit EE, this interest has always paid into escrow</i>	0.0369 acres 1/140 of 5.17 acres	0.0011%	0.0093% 50% Royalty Division Agreement
<i>Entitled to 1/2 of Royalties by Deed of Gift dated September 22, 2011 recorded at DB 1101 / PG 230</i>			
(g.1.1.2) Tania Yvonne Hess 195 Anglewood Lane Cedar Bluff, VA 24609	0.0369 acres 1/140 of 5.17 acres	0.0011%	n/a
(h) Martha E. Smith P.O. Box 395 Max Meadows, VA 24360	0.0739 acres 1/70 of 5.17 acres	0.0022%	n/a
(i) Sarah K. Day Heirs, Devisees, Successors, or Assigns			
(i.1) Kathy Lynn Bostic PO Box 58 Cedar Bluff, VA 24609	0.0148 acres 1/350 of 5.17 acres	0.0004%	n/a
(i.2) Frankie Lee Stacy PO Box 11536 Blacksburg, VA 24062	0.0148 acres 1/350 of 5.17 acres	0.0004%	n/a

**Exhibit EE**  
**Buchanan No.1 SGU #2**  
**Docket #VGOB 08-1118-2367-01**  
**List of Respondents with Royalty Split Agreements/Court Orders/HB2058**  
**(3,386.50 Acre Unit)**

	Acres in Unit	Interest in Unit	Percent of Escrow
(i.3) Chrisie Ann Smock 3267 Kings Creek Road Hayes, VA 23077	0.0148 acres 1/350 of 5.17 acres	0.0004%	<i>n/a</i>
(i.4) Melissa K. Long 100 Dorsey Drive Barboursville, WV 25504	0.0148 acres 1/350 of 5.17 acres	0.0004%	<i>n/a</i>
(i.5) Tammy Brown PO Box 353 Pearisburg, VA 24134	0.0148 acres 1/350 of 5.17 acres	0.0004%	<i>n/a</i>
(j) Carl Horn Heirs, Devisees, Successors or Assigns			
(j.1) Marilyn Taylor 4336 Wandell Dr Pounding Mill, VA 24637 <i>Represented by WF Mason</i>	0.0739 acres 1/70 of 5.17 acres	0.0022%	<b>0.0370%</b> <b>HB2058</b>
(4) William David Lewis Keen Heirs, Devisees, Successors or Assigns			
(a) Edward Keen Heirs, Devisees, Successors or Assigns			
(a.1) Nannie Sue Keen 2581 Brushfork Rd Bluefield, WV 2470	0.0923 acres 1/56 of 5.17 acres	0.0027%	<i>n/a</i>
(b) Homer Keen 1771 Heidelberg School Road Stuart, VA 24171	0.0923 acres 1/56 of 5.17 acres	0.0027%	<i>n/a</i>
(c) Virginia Ball Heirs, Devisees, Successors or Assigns			
(c.1) Carol Anita Davis 108 Helton St. Lot 12 Richlands, VA 24641	0.0308 acres 1/168 of 5.17 acres	0.0009%	<i>n/a</i>
(c.2) Richard Ball 149 Chestnut Street Fieldale, VA 24089	0.0308 acres 1/168 of 5.17 acres	0.0009%	<i>n/a</i>
(c.3) Carl Ball 1162 Longview Drive Bassett, VA 24055	0.0308 acres 1/168 of 5.17 acres	0.0009%	<i>n/a</i>
(d) William Albert Keen Heirs, Devisees, Successors or Assigns			
(d.1) Bessie Aline Keen Heirs, Devisees, Successors or Assigns			
(d.1.1) Shirley Perry 6091 Red Root Ridge Rd. Raven, VA 24639	0.0077 acres 1/672 of 5.17 acres	0.0002%	<i>n/a</i>
(d.1.2) Barbara Smith 6091 Red Root Ridge Rd. Raven, VA 24639	0.0077 acres 1/672 of 5.17 acres	0.0002%	<i>n/a</i>
(d.1.3) Joyce Nipper 1111 Nipper Road Raven, VA 24639	0.0077 acres 1/672 of 5.17 acres	0.0002%	<i>n/a</i>
(d.1.4) Melvin Catron Heirs, Devisees Successors or Assigns			

**Exhibit EE**  
**Buchanan No.1 SGU #2**  
**Docket #VGOB 08-1118-2367-01**  
**List of Respondents with Royalty Split Agreements/Court Orders/HB2058**  
**(3,386.50 Acre Unit)**

	Acres in Unit	Interest in Unit	Percent of Escrow
(d.1.4.1) Kristy Lynn Catron 84 West Maxlow Street Hazel Park, MI 48030	0.0019 acres 1/2688 of 5.17 acres	0.0001%	<i>n/a</i>
(d.1.4.2) Alyssa Marie Catron 39 East Harry Street Hazel Park, MI 48030	0.0019 acres 1/2688 of 5.17 acres	0.0001%	<i>n/a</i>
(d.1.4.3) Emily Edna Dutkiewicz 30103 Callahan Drive Roseville, MI 48066	0.0019 acres 1/2688 of 5.17 acres	0.0001%	<i>n/a</i>
(d.1.4.4) Kaitlynn Williams 3542 Hwy 511 Corbin, KY 20701	0.0019 acres 1/2688 of 5.17 acres	0.0001%	<i>n/a</i>
(d.2) Douglas W. Keen 8524 W. Drew Ct. Homosassa, FL 34447	0.0308 acres 1/168 of 5.17 acres	0.0009%	<i>n/a</i>
(d.3) Darrell A. Keen 8524 W. Drew Ct. Homosassa, FL 34447	0.0308 acres 1/168 of 5.17 acres	0.0009%	<i>n/a</i>
(e) Lillie Mae Cook 141 Virginia Street Kingsport, TN 37660	0.0923 acres 1/56 of 5.17 acres	0.0027%	<i>n/a</i>
(f) Georgia Keen 107 Pinewood Acre Drive Powells Point, NC 27966	0.0923 acres 1/56 of 5.17 acres	0.0027%	<i>n/a</i>
(g) Bonnie Absher P.O. Box 635 Richlands, VA 24641	0.0923 acres 1/56 of 5.17 acres	0.0027%	<i>n/a</i>
(h) Ruby Stanley Heirs, Devisees, Successors or Assigns			
(h.1) Ruth Ann Hunt Heirs, Devisees, Successors or Assigns			
(h.1.1) Sandra Hunt Conner Heirs, Devisees, Successors or Assigns			
(h.1.1.1) Roger W. Conner 761 Centerville Rd. Axton, VA 24054	0.0092 acres 1/560 of 5.17 acres	0.0003%	<i>n/a</i>
(h.1.2) Kimberly Hunt Kidd 128 Susan Drive Collinsville, VA 24078	0.0092 acres 1/560 of 5.17 acres	0.0003%	<i>n/a</i>
(h.2) Ruby Arlene Gilbert Heirs, Devisees, Successors or Assigns			
(h.2.1) Lisa M. Rasnake 1498 Mundy Town Road N. Tazewell, VA 24630	0.0185 acres 1/280 of 5.17 acres	0.0005%	<i>n/a</i>
(h.3) William E. Stanley, Jr. 326 Greyson Street Martinsville, VA 24112	0.0185 acres 1/280 of 5.17 acres	0.0005%	<i>n/a</i>
(h.4) James H. Stanley 25 Raceway Drive Bassett, VA 24055	0.0185 acres 1/280 of 5.17 acres	0.0005%	<i>n/a</i>

**Exhibit EE**  
**Buchanan No.1 SGU #2**  
**Docket #VGOB 08-1118-2367-01**  
**List of Respondents with Royalty Split Agreements/Court Orders/HB2058**  
**(3,386.50 Acre Unit)**

	Acres in Unit	Interest in Unit	Percent of Escrow
(h.5) Victoria Webb 326 Greyson Street Martinsville, VA 24112	0.0185 acres 1/280 of 5.17 acres	0.0005%	<i>n/a</i>
<b>(5) Georgie Bell Short Clifton Heirs, Devisees, Successors or Assigns</b>			
(a) Shelby Jean Vandyke Heirs, Devisees, Successors or Assigns			
(a.1) Darrell Vandyke PO Box 540 Pounding Mill, VA 24637	0.0923 acres 1/56 of 5.17 acres	0.0027%	<i>n/a</i>
(a.2) Rita McGlothlin 4815 Red Root Ridge Raven, VA 24639	0.0923 acres 1/56 of 5.17 acres	0.0027%	<i>n/a</i>
(a.3) Gerald Vandyke P.O. Box 892 Raven, VA 24639	0.0923 acres 1/56 of 5.17 acres	0.0027%	<i>n/a</i>
(a.4) Dennis Vandyke (Incarcerated) c/o Rita McGlothlin 4815 Red Root Ridge Raven, VA 24639	0.0923 acres 1/56 of 5.17 acres	0.0027%	<i>n/a</i>
(b) Frances Stella Gross P.O. Box 295 Richlands, VA 24641	0.3693 acres 1/14 of 5.17 acres	0.0109%	<i>n/a</i>
<b>(6) Harry Neal Keen Heirs, Devisees, Successors or Assigns</b>			
(a) Larry Roger Keen P.O. Box 635 Keen Mountain, VA 24639	0.0821 acres 1/63 of 5.17 acres	0.0024%	<i>n/a</i>
(b) Carnice Keen 4777 Hale Creek Road Pilgrims Knob, VA 24634	0.0821 acres 1/63 of 5.17 acres	0.0024%	<i>n/a</i>
(c) Phillip Keen P.O. Box 215 Wytheville, VA 24383	0.0821 acres 1/63 of 5.17 acres	0.0024%	<i>n/a</i>
(d) Eddie Keen Heirs, Devisees, Successors, or Assigns <i>Documentation Pending</i>	0.0821 acres 1/63 of 5.17 acres	0.0024%	<i>n/a</i>
(e) Remus Keen PO Box 570 Doran, VA 24612	0.0821 acres 1/63 of 5.17 acres	0.0024%	<i>n/a</i>
(f) Richard Keen P.O. Box 431 Oakwood, VA 24624	0.0821 acres 1/63 of 5.17 acres	0.0024%	<i>n/a</i>
(g) Inez J. Acklin 332 Mary Street Bristol, VA 24201	0.0821 acres 1/63 of 5.17 acres	0.0024%	<i>n/a</i>
(h) Janice Cook 2914 Clarks Valley Rd. Swords Creek, VA 24649	0.0821 acres 1/63 of 5.17 acres	0.0024%	<i>n/a</i>
(i) Harry D. Keen Heirs, Devisees, Successors or Assigns			

**Exhibit EE**  
**Buchanan No.1 SGU #2**  
**Docket #VGOB 08-1118-2367-01**  
**List of Respondents with Royalty Split Agreements/Court Orders/HB2058**  
**(3,386.50 Acre Unit)**

	Acres in Unit	Interest in Unit	Percent of Escrow
(l.1) Beautii Honaker Jarvins 11205 Basil Road NW Baltimore, OH 43105-9471	0.0821 acres 1/63 of 5.17 acres	0.0024%	<i>n/a</i>
<b>(7) James Henry Keen Heirs, Devisees, Successors or Assigns**</b>			
<i>**As a result of ongoing due diligence, the interests of Zelvia Keen Heirs have changed. Interests of owners on direct pay have been redistributed to reflect this.</i>			
(a) Dexter Keene 102 Painter Street Tazewell, VA 24651	0.1055 acres 1/49 of 5.17 acres	0.0031%	<i>n/a</i>
(b) Dorothy Clifton P.O. Box 123 Springdale, WV 25986	0.1055 acres 1/49 of 5.17 acres	0.0031%	<i>n/a</i>
(c) Zelvia Keen	<i>Deceased - No heirs - interest back to siblings</i>		
(c.1) Dexter Keene (Half-blood sibling to Zelvia Keen) 102 Painter Street Tazewell, VA 24651	0.0106 acres 1/490 of 5.17 acres	0.0003%	<i>n/a</i>
(c.2) Dorothy Clifton (Half-blood sibling to Zelvia Keen) P.O. Box 123 Springdale, WV 25986	0.0106 acres 1/490 of 5.17 acres	0.0003%	<i>n/a</i>
(c.3) Junior William Keene Heirs, Devisees, Successors or Assigns			
(c.3.1) Charles Eddie Keene PO Box 481 Mabscott, WV 25871	0.0053 acres 1/980 of 5.17 acres	0.0002%	<i>n/a</i>
(c.3.2) Sandra Gay Keene PO Box 905 Mabscott, WV 25871	0.0053 acres 1/980 of 5.17 acres	0.0002%	<i>n/a</i>
(c.3.3) Rebecca Martinez <i>address pending</i>	0.0053 acres 1/980 of 5.17 acres	0.0002%	<i>n/a</i>
(c.3.4) Douglas Rodney Keene 10 Cusabo Rd St Helens Island, SC 29920	0.0053 acres 1/980 of 5.17 acres	0.0002%	<i>n/a</i>
(c.4) Della Virginia Monk Heirs, Devisees, Successors or Assigns			
(c.4.1) Connie Stilwell Heirs, Devisees, Successors or Assigns			
(c.4.1.1) Hope Fennewald 1342 Cresswood Dr Richlands, VA 24641	0.0010 acres 1/5145 of 5.17 acres	0.0000%	<i>n/a</i>
(c.4.1.2) Thomas Stilwell 1342 Cresswood Dr Richlands, VA 24641	0.0010 acres 1/5145 of 5.17 acres	0.0000%	<i>n/a</i>
(c.4.1.3) Carlene Justice PO Box 856 Oakwood, VA 24631	0.0010 acres 1/5145 of 5.17 acres	0.0000%	<i>n/a</i>
(c.4.2) Glenna Street 1338 Lynwood Drive Lancaster, SC 29720	0.0030 acres 1/1715 of 5.17 acres	0.0001%	<i>n/a</i>
(c.4.3) Pamela Looney Box 1688 Hatrock Road Tazewell, VA 24651	0.0030 acres 1/1715 of 5.17 acres	0.0001%	<i>n/a</i>

**Exhibit EE**  
**Buchanan No.1 SGU #2**  
**Docket #VGOB 08-1118-2367-01**  
**List of Respondents with Royalty Split Agreements/Court Orders/HB2058**  
**(3,386.50 Acre Unit)**

	Acres in Unit	Interest in Unit	Percent of Escrow
(c.4.4) Regina Clifton P.O. Box 489 Keen Mountain, VA 24624	0.0030 acres 1/1715 of 5.17 acres	0.0001%	<i>n/a</i>
(c.4.5) Sybil Oliver 4478 Strout Road Rock Hill, SC 29730	0.0030 acres 1/1715 of 5.17 acres	0.0001%	<i>n/a</i>
(c.4.6) Lloyd Dana Clifton 4632 Brookgreen Circle Rock Hill, SC 29730	0.0030 acres 1/1715 of 5.17 acres	0.0001%	<i>n/a</i>
(c.4.7) Diana Proffitt P.O. Box 489 Keen Mountain, VA 24624	0.0030 acres 1/1715 of 5.17 acres	0.0001%	<i>n/a</i>
(c.5) Audrey Law 102 Loblolly Lane Stafford, VA 22554	0.0211 acres 1/245 of 5.17 acres	0.0006%	<i>n/a</i>
(c.6) Hester Brown Heirs, Devisees, Successors or Assigns			
(c.6.1) Tamatha Bednar 932 South Bunker Hill Road Colfax, NC 27235	0.0053 acres 1/980 of 5.17 acres	0.0002%	<b>0.0013%</b> <b>50%</b> Royalty Division Agreement
(c.6.3) Loretta Lynn Rathbone P.O. Box 1375 Clyde, NC 28721	0.0053 acres 1/980 of 5.17 acres	0.0002%	<b>0.0013%</b> <b>50%</b> Royalty Division Agreement
(c.6.4) Donna Sue Brown 118 Crooked Fork Ln Waynesville, NC 28785	0.0053 acres 1/980 of 5.17 acres	0.0002%	<b>0.0013%</b> <b>50%</b> Royalty Division Agreement
(d) Junior William Keene Heirs, Devisees, Successors or Assigns			
(d.1) Charles Eddie Keene PO Box 481 Mabscott, WV 25871	0.0264 acres 1/196 of 5.17 acres	0.0008%	<i>n/a</i>
(d.2) Sandra Gay Keene PO Box 905 Mabscott, WV 25871	0.0264 acres 1/196 of 5.17 acres	0.0008%	<i>n/a</i>
(d.3) Rebecca Martinez <i>address pending</i>	0.0264 acres 1/196 of 5.17 acres	0.0008%	<i>n/a</i>
(d.4) Douglas Rodney Keene 10 Cusabo Rd St Helens Island, SC 29920	0.0264 acres 1/196 of 5.17 acres	0.0008%	<i>n/a</i>
(e) Della Virginia Monk Heirs, Devisees, Successors or Assigns			
(e.1) Connie Stilwell Heirs, Devisees, Successors or Assigns			
(e.1.1) Hope Fennewald 1342 Cresswood Dr Richlands, VA 24641	0.0050 acres 1/1029 of 5.17 acres	0.0001%	<i>n/a</i>
(e.1.2) Thomas Stilwell 1342 Cresswood Dr Richlands, VA 24641	0.0050 acres 1/1029 of 5.17 acres	0.0001%	<i>n/a</i>

**Exhibit EE**  
**Buchanan No.1 SGU #2**  
**Docket #VGOB 08-1118-2367-01**  
**List of Respondents with Royalty Split Agreements/Court Orders/HB2058**  
**(3,386.50 Acre Unit)**

	Acres in Unit	Interest in Unit	Percent of Escrow
(e.1.3) Carlene Justice PO Box 856 Oakwood, VA 24631	0.0050 acres 1/1029 of 5.17 acres	0.0001%	<i>n/a</i>
(e.2) Glenna Street 1338 Lynwood Drive Lancaster, SC 29720	0.0151 acres 1/343 of 5.17 acres	0.0004%	<i>n/a</i>
(e.3) Pamela Looney Box 1688 Hatrock Road Tazewell, VA 24651	0.0151 acres 1/343 of 5.17 acres	0.0004%	<i>n/a</i>
(e.4) Regina Clifton P.O. Box 489 Keen Mountain, VA 24624	0.0151 acres 1/343 of 5.17 acres	0.0004%	<i>n/a</i>
(e.5) Sybil Oliver 4478 Strout Road Rock Hill, SC 29730	0.0151 acres 1/343 of 5.17 acres	0.0004%	<i>n/a</i>
(e.6) Lloyd Dana Clifton 4632 Brookgreen Circle Rock Hill, SC 29730	0.0151 acres 1/343 of 5.17 acres	0.0004%	<i>n/a</i>
(e.7) Diana Proffitt P.O. Box 489 Keen Mountain, VA 24624	0.0151 acres 1/343 of 5.17 acres	0.0004%	<i>n/a</i>
(f) Audrey Law 102 Loblolly Lane Stafford, VA 22554	0.1055 acres 1/49 of 5.17 acres	0.0031%	<i>n/a</i>
(g) Hester Brown Heirs, Devisees, Successors or Assigns			
(g.1) Tamatha Bednar 932 South Bunker Hill Road Colfax, NC 27235	0.0264 acres 1/196 of 5.17 acres	0.0008%	<b>0.0066%</b> <b>50%</b> Royalty Division Agreement
(g.3) Loretta Lynn Rathbone P.O. Box 1375 Clyde, NC 28721	0.0264 acres 1/196 of 5.17 acres	0.0008%	<b>0.0132%</b> <b>HB2058</b>
(g.4) Donna Sue Brown 118 Crooked Fork Ln Waynesville, NC 28785	0.0264 acres 1/196 of 5.17 acres	0.0008%	<b>0.0132%</b> <b>HB2058</b>
	<b>Tract acres resolved</b> <b>Tract percentage resolved</b>	<b>5.1316</b> <b>0.1515%</b>	

**Tract #23, 1.10 acres**

**COAL OWNERSHIP**

(1) Hurt McGuire Land Trust  
*Lewis Osborne Tract (628.41 acre tract)*  
P.O. Box 1067  
Bluefield, VA 24605

1.10 acres      0.0325%      *n/a*

**OIL & GAS OWNERSHIP**

(1) Hershel Keen, et ux  
4970 Old Ky. Turnpike Road  
Raven, VA 24639

1.10 acres      0.0325%      *n/a*

Exhibit EE  
 Buchanan No.1 SGU #2  
 Docket #VGOB 08-1118-2367-01  
 List of Respondents with Royalty Split Agreements/Court Orders/HB2058  
 (3,386.50 Acre Unit)

	Acres in Unit	Interest in Unit	Percent of Escrow
<b><u>Tract #23J, 15.21 acres</u></b>			
<b><u>COAL OWNERSHIP</u></b>			
(1) Hurt McGuire Land Trust <i>Lewis Osborne Tract (628.41 acre tract)</i> P.O. Box 1067 Bluefield, VA 24605	15.21 acres	0.4492%	<i>n/a</i>
<b><u>OIL &amp; GAS OWNERSHIP</u></b>			
(1) Hassell Davis, et ux P. O. Box 12 Shortt Gap, VA 24647	15.21 acres	0.4492%	<i>n/a</i>
<b><u>Tract #23K, 0.22 acres</u></b>			
<b><u>COAL OWNERSHIP</u></b>			
(1) Hurt McGuire Land Trust <i>Lewis Osborne Tract (628.41 acre tract)</i> P.O. Box 1067 Bluefield, VA 24605	0.22 acres	0.0065%	<i>n/a</i>
<b><u>OIL &amp; GAS OWNERSHIP</u></b>			
(1) Theodore Osborne Heirs, Devisees, Successors or Assigns	0.22 acres	0.0065%	
(a) Walter S. Osborne Heirs, Devisees, Successors or Assigns			
(a.1) Bonnie Nipper 4109 Osborne Mtn Rd Raven, VA 24639	0.01222 acres 1/18 of 0.22 acres	0.0004%	<b>0.0061%</b> <b>HB2058</b>
(a.2) Monnie Coker Heirs, Devisees, Successors, or Assigns <i>(documentation pending)</i>	0.01222 acres 1/18 of 0.22 acres	0.0004%	<b>0.0061%</b> <b>HB2058</b>
(a.2.1) Annette Coker 179 Finview St Tazewell, VA 24651			
(b) Esau Osborne Heirs, Devisees, Successors or Assigns			
(b.1) Tennessee Barnes PO Box 401 Swords Creek, VA 24649	0.00815 acres 1/27 of 0.22 acres	0.0002%	<b>0.0041%</b> <b>HB2058</b>
(b.2) Elvie Casey 977 Dovewood Ln Swords Creek, VA 24649	0.00815 acres 1/27 of 0.22 acres	0.0002%	<b>0.0041%</b> <b>HB2058</b>
(b.3) Ernestine Ward Heirs, Devisees, Successors or Assigns			
(b.3.1) Gloria Smith 2640 S Front St Richlands, VA 24641	0.00116 acres 1/189 of 0.22 acres	0.0000%	<b>0.0006%</b> <b>HB2058</b>
(b.3.2) Lorretta Hess PO Box 129 Raven, VA 24639	0.00116 acres 1/189 of 0.22 acres	0.0000%	<b>0.0006%</b> <b>HB2058</b>
(b.3.3) Judy Taylor 3217 Ky Rt 1750 East Point, KY 41216	0.00116 acres 1/189 of 0.22 acres	0.0000%	<b>0.0006%</b> <b>HB2058</b>

**Exhibit EE**  
**Buchanan No.1 SGU #2**  
**Docket #VGOB 08-1118-2367-01**  
**List of Respondents with Royalty Split Agreements/Court Orders/HB2058**  
**(3,386.50 Acre Unit)**

	Acres in Unit	Interest in Unit	Percent of Escrow
(b.3.5) Jimmy Darrell Ward PO Box 756 Doran, VA 24612	0.00116 acres 1/189 of 0.22 acres	0.0000%	0.0006% HB2058
(b.3.6) Michael Ward 117 Franklin Ave Richlands, VA 24641	0.00116 acres 1/189 of 0.22 acres	0.0000%	0.0006% HB2058
(b.3.7) Geneva Kennedy Heirs, Devisees, Successors or Assigns			
(b.3.7.1) Marsha Jane Nichols 3210 Holly Springs Road Amissville, VA 20106	0.00116 acres 1/189 of 0.22 acres	0.0000%	0.0006% HB2058
(c) Bertha Viola Osborne Davis Heirs, Devisees, Successors or Assigns			
(c.1) Ashley Davis, Sr	<i>Pre-Deceased (1) - no issue</i>		
(c.3) Roscoe Davis Heirs, Devisees, Successors or Assigns			
(c.3.1) Ruby Ball Davis 2709 Ravens Nest Branch Rd Cedar Bluff, VA 24609	0.00349 acres 1/63 of 0.22 acres	0.0001%	0.0017% HB2058
(d) Edith "Edie" Victoria Osborne Heirs, Devisees, Successors or Assigns			
(d.3) James Ernest Davis 973 Jabo Lane Richlands, VA 24641	0.00489 acres 1/45 of 0.22 acres	0.0001%	0.0024% HB2058
(f) Mary Steele Heirs, Devisees, Successors or Assigns	<i>Pre-deceased (1)</i>		
(f.1) Rita Coleen Steele Reynolds Heirs, Devisees, Successors or Assigns	<i>Pre-deceased (1)</i>		
(f.1.1) Rita Gail Reynolds	<i>Pre-deceased (1)</i>		
(f.1.1.1) Larry Wayne Reynolds Heirs, Devisees, Successors or Assigns			
(f.1.1.1.1) Phyllis Marie Bowman Reynolds 4305 Aus Keen Rd Raven, VA 24639	0.00034 acres 1/648 of 0.22 acres	0.0000%	0.0002% HB2058
(f.1.1.1.2) Bobby Lee Reynolds 216 Hobbs Place, Apt 2 Princeton, WV 24740	0.00034 acres 1/648 of 0.22 acres	0.0000%	0.0002% HB2058
(f.1.1.1.3) Kevin Wayne Reynolds	<i>Pre-deceased (f.1.1.1)</i>		
(f.1.1.1.3.2) Carl Andrew Meade c/o Tammy R. Clark, Guardian 29 Cedar Grove Dr Copperas Cove, TX 76522	0.00017 acres 1/1296 of 0.22 acres	0.0000%	0.0001% HB2058
(f.1.1.2) Jerry Lee Reynolds 949 Purcell Road Richlands, VA 24641	0.00102 acres 1/216 of 0.22 acres	0.0000%	0.0005% HB2058
(f.1.2) Larry Wayne Reynolds Heirs, Devisees, Successors, or Assigns			

**Exhibit EE**  
**Buchanan No.1 SGU #2**  
**Docket #VGOB 08-1118-2367-01**  
**List of Respondents with Royalty Split Agreements/Court Orders/HB2058**  
**(3,386.50 Acre Unit)**

	Acres in Unit	Interest in Unit	Percent of Escrow
(f.1.2.1) Phyllis Marie Bowman Reynolds 4305 Aus Keen Rd Raven, VA 24639	0.00068 acres 1/324 of 0.22 acres	0.0000%	0.0003% HB2058
(f.1.2.2) Bobby Lee Reynolds 216 Hobbs Place, Apt 2 Princeton, WV 24740	0.00068 acres 1/324 of 0.22 acres	0.0000%	0.0003% HB2058
(f.1.2.3) Kevin Wayne Reynolds	<i>Pre-deceased (f.1.2)</i>		
(f.1.2.3.2) Carl Andrew Meade c/o Tammy R. Clark, Guardian 29 Cedar Grove Dr Copperas Cove, TX 76522	0.00034 acres 1/648 of 0.22 acres	0.0000%	0.0002% HB2058
(f.1.3) Jerry Lee Reynolds 949 Purcell Rd Richlands, VA 24641	0.00204 acres 1/108 of 0.22 acres	0.0001%	0.0010% HB2058
(f.2) Nannie Lou Steele Slate Heirs, Devisees, Successors or Assigns			
(f.2.1) Leon H. Slate 4611 Edgelawn Ave NW Roanoke, VA 24017	0.00611 acres 1/36 of 0.22 acres	0.0002%	0.0031% HB2058
(f.3) Bessie M. Reynolds 114 Bass Trail Crescent City, FL 32112	0.00611 acres 1/36 of 0.22 acres	0.0002%	0.0031% HB2058
(f.4) Myrtle Addison 4692 Grayson Tpk Crockett, VA 24323	0.00611 acres 1/36 of 0.22 acres	0.0002%	0.0031% HB2058
(g) Rose Bell Davis Heirs, Devisees, Successors or Assigns	<i>Pre-Deceased (1)</i>		
(g.1) Effie Lou Davis Lowe Heirs, Devisees, Successors or Assigns	<i>Pre-Deceased (1)</i>		
(g.1.1) Louise Helen Jeter 172 Oxford St Richlands, VA 24641	0.00136 acres 1/162 of 0.22 acres	0.0000%	0.0007% HB2058
(g.1.2) William S. Lowe, Sr Heirs, Devisees, Successors or Assigns			
(g.1.2.1) James William Lowe Heirs, Devisees, Successors or Assigns			
(g.1.2.1.1) Jessica Renee Salyer 1332 Peppers Ferry Rd NW Christiansburg, VA 24073	0.00008 acres 1/2916 of 0.22 acres	0.0000%	0.0000% HB2058
(g.1.2.1.2) Joshua James William Neece 1095 Big Branch Rd Bluefield, VA 24605	0.00008 acres 1/2916 of 0.22 acres	0.0000%	0.0000% HB2058
(g.1.2.1.3) James William Lowe, Jr PO Box 195 Jewell Ridge, VA 24622	0.00008 acres 1/2916 of 0.22 acres	0.0000%	0.0000% HB2058
(g.1.2.2) William S. Lowe, Jr PO Box 2216 Cedar Bluff, VA 24609	0.00023 acres 1/972 of 0.22 acres	0.0000%	0.0001% HB2058
(g.1.2.3) Tommy Wayne Lowe PO Box 865 Cedar Bluff, VA 24609	0.00023 acres 1/972 of 0.22 acres	0.0000%	0.0001% HB2058

**Exhibit EE**  
**Buchanan No.1 SGU #2**  
**Docket #VGOB 08-1118-2367-01**  
**List of Respondents with Royalty Split Agreements/Court Orders/HB2058**  
**(3,386.50 Acre Unit)**

	Acres in Unit	Interest in Unit	Percent of Escrow
(g.1.2.4) Janet Lester 1443 Ravens Nest Branch Rd Cedar Bluff, VA 24609	0.00023 acres 1/972 of 0.22 acres	0.0000%	0.0001% HB2058
(g.1.2.5) Tina Marie Justice PO Box 485 Cedar Bluff, VA 24609	0.00023 acres 1/972 of 0.22 acres	0.0000%	0.0001% HB2058
(g.1.3) Phyllis Ann Goss 114 Westfork Rd Richlands, VA 24641	0.00136 acres 1/162 of 0.22 acres	0.0000%	0.0007% HB2058
(g.1.4) Maxine Marie Lowe 100 West St Richlands, VA 24641	0.00136 acres 1/162 of 0.22 acres	0.0000%	0.0007% HB2058
(g.1.5) Roger Dale Lowe 983 Jabo Ln Richlands, VA 24641	0.00136 acres 1/162 of 0.22 acres	0.0000%	0.0007% HB2058
(g.1.6) Teresa Mae Hill 718 Maple Gap Rd Swords Creek, VA 24649	0.00136 acres 1/162 of 0.22 acres	0.0000%	0.0007% HB2058
(g.2) Mattie Magdalene Davis Burke Heirs, Devisees, Successors or Assigns	<i>Pre-Deceased (1)</i>		
(g.2.1) Thelma Jean Thomas 115 College Hill Rd Cedar Bluff, VA 24609	0.00074 acres 1/297 of 0.22 acres	0.0000%	0.0004% HB2058
(g.2.2) Nora Ellen Fields PO Box 2578 Abingdon, VA 24210	0.00074 acres 1/297 of 0.22 acres	0.0000%	0.0004% HB2058
(g.2.3) Wanda Faye Ganoe 132 1st St Cedar Bluff, VA 24609	0.00074 acres 1/297 of 0.22 acres	0.0000%	0.0004% HB2058
(g.2.4) Connie Jane Carver Heirs, Devisees, Successors or Assigns			
(g.2.4.1) Roger D. Carver PO Box 123 Richlands, VA 24641	0.00074 acres 1/297 of 0.22 acres	0.0000%	0.0004% HB2058
(g.2.5) Debra Carol Barr 35054 Widener Valley Rd Glade Spring, VA 24340	0.00074 acres 1/297 of 0.22 acres	0.0000%	0.0004% HB2058
(g.2.6) Carlos Matthew Burke Heirs, Devisees, Successors or Assigns			
(g.2.6.2) Wanda Jean Carver 495 Redwood Dr Raven, VA 24639	0.00016 acres 2/2673 of 0.22 acres	0.0000%	0.0001% HB2058
(g.2.6.3) Junior Darrell Burke PO Box 815 Pounding Mill, VA 24637	0.00016 acres 2/2673 of 0.22 acres	0.0000%	0.0001% HB2058
(g.2.7) Hassell Robert Burke 19 Cardinal Dr Bristol, TN 37620	0.00074 acres 1/297 of 0.22 acres	0.0000%	0.0004% HB2058
(g.2.8) Chester Lewis Burke Heirs, Devisees, Successors or Assigns			

**Exhibit EE**  
**Buchanan No.1 SGU #2**  
**Docket #VGOB 08-1118-2367-01**  
**List of Respondents with Royalty Split Agreements/Court Orders/HB2058**  
**(3,386.50 Acre Unit)**

	Acres in Unit	Interest in Unit	Percent of Escrow
(g.2.8.1) David Allen Burke 2812 Bloomingdale Rd Kingsport, TN 37660	0.00037 acres 1/594 of 0.22 acres	0.0000%	0.0002% HB2058
(g.2.8.2) Adam Lee Burke 125 Villianova Dr SW Atlanta, GA 30378	0.00037 acres 1/594 of 0.22 acres	0.0000%	0.0002% HB2058
(g.2.9) Larry Wayne Burke 4387 Sablan Ln Milton, FL 32583	0.00074 acres 1/297 of 0.22 acres	0.0000%	0.0004% HB2058
(g.2.10) Michael Lee Burke 76 & 24th St Bristol, TN 37620	0.00074 acres 1/297 of 0.22 acres	0.0000%	0.0004% HB2058
(g.2.11) Darrell McQue Burke 15101 Rory Lane, Lot #8 Bristol, VA 24202	0.00074 acres 1/297 of 0.22 acres	0.0000%	0.0004% HB2058
(g.3) Hattie V. Davis Heirs, Devisees, Successors or Assigns			
(g.3.1) Jackie Wilma Chapman 905 E. 1st St Richlands, VA 24641	0.00407 acres 1/54 of 0.22 acres	0.0001%	0.0020% HB2058
(g.3.2) Zelda Gay Patrick PO Box 836 Cedar Bluff, VA 24609	0.00407 acres 1/54 of 0.22 acres	0.0001%	0.0020% HB2058
(i) Noah Jeff Osborne Heirs, Devisees, Successors or Assigns			
(i.1) Walter S. Osborne Heirs, Devisees, Successors or Assigns			
(i.1.1) Bonnie Nipper 4109 Osborne Mtn Rd Raven, VA 24639	0.00153 acres 1/144 of 0.22 acres	0.0000%	0.0008% HB2058
(i.1.2) Monnie Coker Heirs, Devisees, Successors, or Assigns <i>(documentation pending)</i>	0.00153 acres 1/144 of 0.22 acres	0.0000%	0.0008% HB2058
(i.1.2.1) Annette Coker 179 Finview St Tazewell, VA 24651			
(i.2) Esau Osborne Heirs, Devisees, Successors or Assigns			
(i.2.1) Tennessee Barnes PO Box 401 Swords Creek, VA 24649	0.00102 acres 1/216 of 0.22 acres	0.0000%	0.0005% HB2058
(i.2.2) Elvie Casey 977 Dovewood Ln Swords Creek, VA 24649	0.00102 acres 1/216 of 0.22 acres	0.0000%	0.0005% HB2058
(i.2.3) Ernestine Ward Heirs, Devisees, Successors or Assigns			
(i.2.3.1) Gloria Smith 2640 S Front St Richlands, VA 24641	0.00015 acres 1/1512 of 0.22 acres	0.0000%	0.0001% HB2058

**Exhibit EE**  
**Buchanan No.1 SGU #2**  
**Docket #VGOB 08-1118-2367-01**  
**List of Respondents with Royalty Split Agreements/Court Orders/HB2058**  
**(3,386.50 Acre Unit)**

	Acres in Unit	Interest in Unit	Percent of Escrow
(i.2.3.2) Lorretta Hess PO Box 129 Raven, VA 24639	0.00015 acres 1/1512 of 0.22 acres	0.0000%	0.0001% HB2058
(i.2.3.3) Judy Taylor 3217 Ky Rt 1750 East Point, KY 41216	0.00015 acres 1/1512 of 0.22 acres	0.0000%	0.0001% HB2058
(i.2.3.5) Jimmy Darrell Ward PO Box 756 Doran, VA 24612	0.00015 acres 1/1512 of 0.22 acres	0.0000%	0.0001% HB2058
(i.2.3.6) Michael Ward 117 Franklin Ave Richlands, VA 24641	0.00015 acres 1/1512 of 0.22 acres	0.0000%	0.0001% HB2058
(i.2.3.7) Geneva Kennedy Heirs, Devisees, Successors or Assigns			
(i.2.3.7.1) Marsha Jane Nichols 3210 Holly Springs Road Amissville, VA 20106	0.00015 acres 1/1512 of 0.22 acres	0.0000%	0.0001% HB2058
(i.3) Bertha Viola Osborne Davis Heirs, Devisees, Successors or Assigns			
(i.3.1) Ashley Davis, Sr	<i>Pre-deceased</i>		
(i.3.2) Pearl W. Davis Heirs, Devisees, Successors or Assigns			
(i.3.2.1) Deborah Elise Haydu 722 N Fairfield Dr Pensacola, FL 32506	0.00011 acres 1/2016 of 0.22 acres	0.0000%	0.0001% HB2058
(i.3.2.2) Franklin Scott Davis 108 Helton St, Lot 12 Richlands, VA 24641	0.00011 acres 1/2016 of 0.22 acres	0.0000%	0.0001% HB2058
(i.3.2.3) Karen Viola Gobble 2206 Vincent Ln Kingsport, TN 37660	0.00011 acres 1/2016 of 0.22 acres	0.0000%	0.0001% HB2058
(i.3.2.4) George Edward Davis PO Box 394 Richlands, VA 24641	0.00011 acres 1/2016 of 0.22 acres	0.0000%	0.0001% HB2058
(i.3.3) Roscoe Davis Heirs, Devisees, Successors or Assigns			
(i.3.3.1) Rita Osborne 1995 Altizer Rd Raven, VA 24639	0.00022 acres 1/1008 of 0.22 acres	0.0000%	0.0001% HB2058
(i.3.3.2) Connie Lester PO Box 629 Doran, VA 24612	0.00022 acres 1/1008 of 0.22 acres	0.0000%	0.0001% HB2058
(i.4) Edith "Edie" Victoria Osborne Heirs, Devisees, Successors or Assigns			
(i.4.3) James Ernest Davis 973 Jabo Ln Richlands, VA 24641	0.00061 acres 1/360 of 0.22 acres	0.0000%	0.0003% HB2058
(i.6) Mary Steele Heirs, Devisees, Successors or Assigns			

**Exhibit EE**  
**Buchanan No.1 SGU #2**  
**Docket #VGOB 08-1118-2367-01**  
**List of Respondents with Royalty Split Agreements/Court Orders/HB2058**  
**(3,386.50 Acre Unit)**

	Acres in Unit	Interest in Unit	Percent of Escrow
(i.6.1) Rita Coleen Steele Reynolds Heirs, Devisees, Successors or Assigns			
(i.6.1.1) Rita Gail Reynolds	<i>Pre-deceased</i>		
(i.6.1.1.1) Larry Wayne Reynolds Heirs, Devisees, Successors or Assigns			
(i.6.1.1.1.1) Phyllis Marie Bowman Reynolds 4305 Aus Keen Rd Raven, VA 24639	0.00004 acres 1/5184 of 0.22 acres	0.0000%	0.0000% HB2058
(i.6.1.1.1.2) Bobby Lee Reynolds 216 Hobbs Place, Apt 2 Princeton, WV 24740	0.00004 acres 1/5184 of 0.22 acres	0.0000%	0.0000% HB2058
(i.6.1.1.1.4) Carl Andrew Meade c/o Tammy R. Clark, Guardian 29 Cedar Grove Dr Copperas Cove, TX 76522	0.00002 acres 1/10368 of 0.22 acres	0.0000%	0.0000% HB2058
(i.6.1.1.2) Jerry Lee Reynolds 949 Purcell Rd Richlands, VA 24641	0.00013 acres 1/1728 of 0.22 acres	0.0000%	0.0001% HB2058
(i.6.1.2) Larry Wayne Reynolds Heirs, Devisees, Successors or Assigns			
(i.6.1.2.1) Phyllis Marie Bowman Reynolds 4305 Aus Keen Rd Raven, VA 24639	0.00008 acres 1/2592 of 0.22 acres	0.0000%	0.0000% HB2058
(i.6.1.2.2) Bobby Lee Reynolds 216 Hobbs Place, Apt 2 Princeton, WV 24740	0.00008 acres 1/2592 of 0.22 acres	0.0000%	0.0000% HB2058
(i.6.1.2.4) Carl Andrew Meade c/o Tammy R. Clark, Guardian 29 Cedar Grove Dr Copperas Cove, TX 76522	0.00004 acres 1/5184 of 0.22 acres	0.0000%	0.0000% HB2058
(i.6.1.3) Jerry Lee Reynolds 949 Purcell Rd Richlands, VA 24641	0.00025 acres 1/864 of 0.22 acres	0.0000%	0.0001% HB2058
(i.6.2) Nannie Lou Steele Slate Heirs, Devisees, Successors or Assigns			
(i.6.2.1) Leon H. Slate 4611 Edgelawn Ave NW Roanoke, VA 24017	0.00076 acres 1/288 of 0.22 acres	0.0000%	0.0004% HB2058
(i.6.3) Bessie M. Reynolds 114 Bass Trail Crescent City, FL 32112	0.00076 acres 1/288 of 0.22 acres	0.0000%	0.0004% HB2058
(i.6.4) Myrtle Addison 4692 Grayson Tpk Crockett, VA 24323	0.00076 acres 1/288 of 0.22 acres	0.0000%	0.0004% HB2058
(i.7) Rosie Bell Davis Heirs, Devisees, Successors or Assigns			
(i.7.1) Effie Lou Davis Lowe Heirs, Devisees, Successors or Assigns			
(i.7.1.1) Louise Helen Jeter 172 Oxford St Richlands, VA 24641	0.00017 acres 1/1296 of 0.22 acres	0.0000%	0.0001% HB2058

**Exhibit EE**  
**Buchanan No.1 SGU #2**  
**Docket #VGOB 08-1118-2367-01**  
**List of Respondents with Royalty Split Agreements/Court Orders/HB2058**  
**(3,386.50 Acre Unit)**

	Acres in Unit	Interest in Unit	Percent of Escrow
(i.7.1.2) William S. Lowe, Sr Heirs, Devisees, Successors or Assigns			
(i.7.1.2.1) James William Lowe Heirs, Devisees, Successors or Assigns			
(i.7.1.2.1.1) Jessica Renee Salyer 1332 Peppers Ferry Rd NW Christiansburg, VA 24073	0.00001 acres 1/23328 of 0.22 acres	0.0000%	0.0000% HB2058
(i.7.1.2.1.2) Joshua James William Neece 1095 Big Branch Rd Bluefield, VA 24605	0.00001 acres 1/23328 of 0.22 acres	0.0000%	0.0000% HB2058
(i.7.1.2.1.3) James William Lowe, Jr PO Box 195 Jewell Ridge, VA 24622	0.00001 acres 1/23328 of 0.22 acres	0.0000%	0.0000% HB2058
(i.7.1.2.2) William S. Lowe, Jr PO Box 2216 Cedar Bluff, VA 24609	0.00003 acres 1/7776 of 0.22 acres	0.0000%	0.0000% HB2058
(i.7.1.2.3) Tommy Wayne Lowe PO Box 865 Cedar Bluff, VA 24609	0.00003 acres 1/7776 of 0.22 acres	0.0000%	0.0000% HB2058
(i.7.1.2.4) Janet Lester 1443 Ravens Nest Branch Rd Cedar Bluff, VA 24609	0.00003 acres 1/7776 of 0.22 acres	0.0000%	0.0000% HB2058
(i.7.1.2.5) Tina Marie Justice PO Box 485 Cedar Bluff, VA 24609	0.00003 acres 1/7776 of 0.22 acres	0.0000%	0.0000% HB2058
(i.7.1.3) Phyllis Ann Goss 114 Westfork Rd Richlands, VA 24641	0.00017 acres 1/1296 of 0.22 acres	0.0000%	0.0001% HB2058
(i.7.1.4) Maxine Marie Lowe 100 West St Richlands, VA 24641	0.00017 acres 1/1296 of 0.22 acres	0.0000%	0.0001% HB2058
(i.7.1.5) Roger Dale Lowe 983 Jabo Ln Richlands, VA 24641	0.00017 acres 1/1296 of 0.22 acres	0.0000%	0.0001% HB2058
(i.7.1.6) Teresa Mae Hill 718 Maple Gap Rd Swords Creek, VA 24649	0.00017 acres 1/1296 of 0.22 acres	0.0000%	0.0001% HB2058
(i.7.2) Mattie Magdalene Davis Burke Heirs, Devisees, Successors or Assigns			
(i.7.2.1) Thelma Jean Thomas 115 College Hill Rd Cedar Bluff, VA 24609	0.00009 acres 1/2376 of 0.22 acres	0.0000%	0.0000% HB2058
(i.7.2.2) Nora Ellen Fields PO Box 2578 Abingdon, VA 24210	0.00009 acres 1/2376 of 0.22 acres	0.0000%	0.0000% HB2058
(i.7.2.3) Wanda Faye Ganoie 132 1st St Cedar Bluff, VA 24609	0.00009 acres 1/2376 of 0.22 acres	0.0000%	0.0000% HB2058
(i.7.2.4) Connie Jane Carver Heirs, Devisees, Successors or Assigns			

**Exhibit EE**  
**Buchanan No.1 SGU #2**  
**Docket #VGOB 08-1118-2367-01**  
**List of Respondents with Royalty Split Agreements/Court Orders/HB2058**  
**(3,386.50 Acre Unit)**

	Acres in Unit	Interest in Unit	Percent of Escrow
(i.7.2.4.1) Roger D. Carver PO Box 123 Richlands, VA 24641	0.00009 acres 1/2376 of 0.22 acres	0.0000%	0.0000% HB2058
(i.7.2.5) Debra Carol Barr 35054 Widener Valley Rd Glade Spring, VA 24340	0.00009 acres 1/2376 of 0.22 acres	0.0000%	0.0000% HB2058
(i.7.2.6) Carlos Matthew Burke Heirs, Devisees, Successors or Assigns			
(i.7.2.6.1) Wanda Jean Carver 495 Redwood Dr Raven, VA 24639	0.00003 acres 1/7128 of 0.22 acres	0.0000%	0.0000% HB2058
(i.7.2.6.2) Junior Darrell Burke PO Box 815 Pounding Mill, VA 24637	0.00003 acres 1/7128 of 0.22 acres	0.0000%	0.0000% HB2058
(i.7.2.7) Hassell Robert Burke 19 Cardinal Dr Bristol, TN 37620	0.00009 acres 1/2376 of 0.22 acres	0.0000%	0.0000% HB2058
(i.7.2.8) Chester Lewis Burke Heirs, Devisees, Successors or Assigns			
(i.7.2.8.1) David Allen Burke 2812 Bloomingdale Rd Kingsport, TN 37660	0.00005 acres 1/4752 of 0.22 acres	0.0000%	0.0000% HB2058
(i.7.2.8.2) Adam Lee Burke 125 Villanova Dr SW Atlanta, GA 30378	0.00005 acres 1/4752 of 0.22 acres	0.0000%	0.0000% HB2058
(i.7.2.9) Larry Wayne Burke 4387 Sablan Ln Milton, FL 32583	0.00009 acres 1/2376 of 0.22 acres	0.0000%	0.0000% HB2058
(i.7.2.10) Michael Lee Burke 76 & 24th St Bristol, TN 37620	0.00009 acres 1/2376 of 0.22 acres	0.0000%	0.0000% HB2058
(i.7.2.11) Darrell Burke 15101 Rory Lane, Lot #8 Bristol, VA 24202	0.00009 acres 1/2376 of 0.22 acres	0.0000%	0.0000% HB2058
(i.7.3) Hattie V. Davis Heirs, Devisees, Successors or Assigns			
(i.7.3.1) Jackie Wilma Chapman 905 E. 1st St Richlands, VA 24641	0.00051 acres 1/432 of 0.22 acres	0.0000%	0.0003% HB2058
(i.7.3.2) Zelda Gay Patrick PO Box 836 Cedar Bluff, VA 24609	0.00051 acres 1/432 of 0.22 acres	0.0000%	0.0003% HB2058
<b>Total Tract Acres</b>	0.11729		
<b>Total Tract Percentage</b>	0.0035%		

Exhibit EE  
 Buchanan No.1 SGU #2  
 Docket #VGOB 08-1118-2367-01  
 List of Respondents with Royalty Split Agreements/Court Orders/HB2058  
 (3,386.50 Acre Unit)

	Acres in Unit	Interest in Unit	Percent of Escrow
<b><u>Tract #23M, 8.64 acres</u></b>			
<b><u>COAL OWNERSHIP</u></b>			
(1) Hurt McGuire Land Trust <i>Lewis Osborne Tract (628.41 acre tract)</i> P.O. Box 1067 Bluefield, VA 24605	8.64 acres	0.2551%	<i>n/a</i>
<b><u>OIL &amp; GAS OWNERSHIP</u></b>			
(1) Guster Clifton, et ux 1303 John Clifton Road Raven, VA 24639	8.64 acres	0.2551%	<i>n/a</i>
<b><u>Tract #23P, 28.24 acres</u></b>			
<b><u>COAL OWNERSHIP</u></b>			
(1) Hurt McGuire Land Trust <i>Lewis Osborne Tract (628.41 acre tract)</i> P.O. Box 1067 Bluefield, VA 24605	28.24 acres	0.8339%	<i>n/a</i>
<b><u>OIL &amp; GAS OWNERSHIP</u></b>			
(1) CNX Gas Company LLC 1000 Consol Energy Drive Canonsburg, PA 15317	28.24 acres	0.8339%	<i>n/a</i>
<b><u>Tract #23Q, 10.51 acres</u></b>			
<b><u>COAL OWNERSHIP</u></b>			
(1) Hurt McGuire Land Trust <i>Lewis Osborne Tract (628.41 acre tract)</i> P.O. Box 1067 Bluefield, VA 24605	10.51 acres	0.3103%	<i>n/a</i>
<b><u>OIL &amp; GAS OWNERSHIP</u></b>			
(1) CNX Gas Company LLC 1000 Consol Energy Drive Canonsburg, PA 15317	10.51 acres	0.3103%	<i>n/a</i>
<b><u>Tract #23R, 3.32 acres</u></b>			
<b><u>COAL OWNERSHIP</u></b>			
(1) Hurt McGuire Land Trust <i>Lewis Osborne Tract (628.41 acre tract)</i> P.O. Box 1067 Bluefield, VA 24605	3.32 acres	0.0980%	<i>n/a</i>
<b><u>OIL &amp; GAS OWNERSHIP</u></b>			
(1) Trustees of the Wilderness Tabernacle Church 4656 Osborne Mountain Rd. Raven, VA 24639	3.32 acres	0.0980%	<b>1.6636%</b> Court Order
<i>Prevailing plaintiff under Case No. CL 12-174 Awarded 100% of the CBM royalty.</i>			

Exhibit EE  
 Buchanan No.1 SGU #2  
 Docket #VGOB 08-1118-2367-01  
 List of Respondents with Royalty Split Agreements/Court Orders/HB2058  
 (3,386.50 Acre Unit)

	Acres in Unit	Interest in Unit	Percent of Escrow
<b><u>Tract #23S, 6.62 acres</u></b>			
<b><u>COAL OWNERSHIP</u></b>			
(1) Hurt McGuire Land Trust <i>Lewis Osborne Tract (628.41 acre tract)</i> P.O. Box 1067 Bluefield, VA 24605	6.62 acres	0.1955%	<i>n/a</i>
<b><u>OIL &amp; GAS OWNERSHIP</u></b>			
(1) Winfred "Mack" Osborne 3375 Osborne Mountain Road Raven, VA 24639	6.62 acres	0.1955%	<i>n/a</i>
<b><u>Tract #23T, 0.37 acres</u></b>			
<b><u>COAL OWNERSHIP</u></b>			
(1) Hurt McGuire Land Trust <i>Lewis Osborne Tract (628.41 acre tract)</i> P.O. Box 1067 Bluefield, VA 24605	0.37 acres	0.0109%	<i>n/a</i>
<b><u>OIL &amp; GAS OWNERSHIP</u></b>			
(1) CNX Gas Company LLC 1000 Consol Energy Drive Canonsburg, PA 15317	0.37 acres	0.0109%	<i>n/a</i>
<b><u>Tract #23U, 16.49 acres</u></b>			
<b><u>COAL OWNERSHIP</u></b>			
(1) Hurt McGuire Land Trust <i>Lewis Osborne Tract (628.41 acre tract)</i> P.O. Box 1067 Bluefield, VA 24605	16.49 acres	0.4869%	<i>n/a</i>
<b><u>OIL &amp; GAS OWNERSHIP</u></b>			
(1) Hubbard Osborne 3195 Osborne Mountain Road Raven, VA 24639	16.49 acres	0.4869%	<i>n/a</i>
<b><u>Tract #23V, 7.75 acres</u></b>			
<b><u>COAL OWNERSHIP</u></b>			
(1) Hurt McGuire Land Trust <i>Lewis Osborne Tract (628.41 acre tract)</i> P.O. Box 1067 Bluefield, VA 24605	7.75 acres	0.2288%	<i>n/a</i>
<b><u>OIL &amp; GAS OWNERSHIP</u></b>			
(1) Oris Cantrell Heirs, devisees, successors, or assigns	7.75 acres	0.2288%	
(a) Patsy Amy Hess PO Box 922 Vansant, VA 24656	1.94 acres 1/4 of 7.75 acres	0.0572%	<i>n/a</i>
(b) Jamie Cantrell 478 Pacific Ave, Apt. E Virginia Beach, VA 23451	1.94 acres 1/4 of 7.75 acres	0.0572%	<i>n/a</i>
(c) Penny Falck 2390 Glade Drive	1.94 acres 1/4 of 7.75 acres	0.0572%	<i>n/a</i>

Exhibit EE  
 Buchanan No.1 SGU #2  
 Docket #VGOB 08-1118-2367-01  
 List of Respondents with Royalty Split Agreements/Court Orders/HB2058  
 (3,386.50 Acre Unit)

	Acres in Unit	Interest in Unit	Percent of Escrow
Christiansburg, VA 24073			
(d) Cathleen Arrington 7342 Pine Street Radford, VA 24141	1.94 acres 1/4 of 7.75 acres	0.0572%	n/a
<b><u>Tract #23W, 0.86 acres</u></b>			
<b><u>COAL OWNERSHIP</u></b>			
(1) Hurt McGuire Land Trust <i>Lewis Osborne Tract (628.41 acre tract)</i> P.O. Box 1067 Bluefield, VA 24605	0.86 acres	0.0254%	n/a
<b><u>OIL &amp; GAS OWNERSHIP</u></b>			
(1) Thurman Burke Heirs, Devisees, Successors or Assigns ( <i>DOD 12/28/2006</i> )	0.86 acres	0.0254%	
<i>The heirs of Thurman Burke conveyed by Deed dated 9/13/2007 to Cathleen Arrington and Penny Falck as Joint Tenants with Right of Survivorship, recorded on 9/14/2007 in Buchanan County under Document #070003525 (production began 10/2008, no prior owner payment due)</i>			
(2) Cathleen Arrington, et al.	0.86 acres	0.0254%	
(a) Cathleen G. Arrington 7342 Pine Street Radford, VA 24141	0.4300 acres 1/2 of 0.86 acres	0.0127%	0.2155% HB2058
(b) Penny L. Falck 2390 Glade Drive Christiansburg, VA 24073	0.4300 acres 1/2 of 0.86 acres	0.0127%	0.2155% HB2058
<b><u>Tract #23Y, 0.60 acres</u></b>			
<b><u>COAL OWNERSHIP</u></b>			
(1) Hurt McGuire Land Trust <i>Lewis Osborne Tract (628.41 acre tract)</i> P.O. Box 1067 Bluefield, VA 24605	0.60 acres	0.0177%	n/a
<b><u>OIL &amp; GAS OWNERSHIP</u></b>			
(1) CNX Gas Company LLC 1000 Consol Energy Drive Canonsburg, PA 15317	0.60 acres	0.0177%	n/a
<b><u>Tract #24A, 9.53 acres</u></b>			
<b><u>COAL OWNERSHIP</u></b>			
(1) Hurt McGuire Land Trust <i>(62.00 acre tract)</i> P.O. Box 1067 Bluefield, VA 24605	9.53 acres	0.2814%	n/a
<b><u>OIL &amp; GAS OWNERSHIP</u></b>			
(1) CNX Gas Company LLC 1000 Consol Energy Drive Canonsburg, PA 15317	9.53 acres	0.2814%	n/a

Exhibit EE  
 Buchanan No.1 SGU #2  
 Docket #VGOB 08-1118-2367-01  
 List of Respondents with Royalty Split Agreements/Court Orders/HB2058  
 (3,386.50 Acre Unit)

	Acres in Unit	Interest in Unit	Percent of Escrow
<b><u>Tract #24B, 1.90 acres</u></b>			
<b><u>COAL OWNERSHIP</u></b>			
(1) Hurt McGuire Land Trust <i>(62.00 acre tract)</i> P.O. Box 1067 Bluefield, VA 24605	1.90 acres	0.0561%	<i>n/a</i>
<b><u>OIL &amp; GAS OWNERSHIP</u></b>			
(1) Samuel Glenn Sproles			<i>Assigned both past and present Coalbed Methane Royalty to Jessie Davis on 4/1/2016</i>
(a) Jessie Davis 4656 Osborne Mountain Rd. Raven, VA 24639	1.90 acres	0.0561%	<b>0.9521%</b> <b>HB2058</b>
<b><u>Tract #24C, 5.56 acres</u></b>			
<b><u>COAL OWNERSHIP</u></b>			
(1) Hurt McGuire Land Trust <i>(62.00 acre tract)</i> P.O. Box 1067 Bluefield, VA 24605	5.56 acres	0.1642%	<i>n/a</i>
<b><u>OIL &amp; GAS OWNERSHIP</u></b>			
(1) Virginia N. Stilwell 1106 Dial Road Raven, VA 24639	5.56 acres	0.1642%	<i>n/a</i>
<b><u>Tract #24D &amp; #24E, 29.70 acres</u></b>			
<b><u>COAL OWNERSHIP</u></b>			
(1) Hurt McGuire Land Trust <i>(62.00 acre tract)</i> P.O. Box 1067 Bluefield, VA 24605	29.70 acres	0.8770%	<i>n/a</i>
<b><u>OIL &amp; GAS OWNERSHIP</u></b>			
(1) Trustees of the Wilderness Tabernacle Church 4656 Osborne Mountain Road Raven, VA 24639	29.70 acres	0.8770%	<b>14.8822%</b> Court Order
<i>Prevailing plaintiff under Case No. CL 12-174 Awarded 100% of the CBM royalty.</i>			
<b><u>Tract #24F, 2.59 acres</u></b>			
<b><u>COAL OWNERSHIP</u></b>			
(1) Hurt McGuire Land Trust <i>(62.00 acre tract)</i> P.O. Box 1067 Bluefield, VA 24605	2.59 acres	0.0765%	<i>n/a</i>
<b><u>OIL &amp; GAS OWNERSHIP</u></b>			
(1) Trustees of the Wilderness Tabernacle 4656 Osborne Mountain Road Raven, VA 24639	2.59 acres	0.0765%	<i>n/a</i>

Exhibit EE  
 Buchanan No.1 SGU #2  
 Docket #VGOB 08-1118-2367-01  
 List of Respondents with Royalty Split Agreements/Court Orders/HB2058  
 (3,386.50 Acre Unit)

	Acres in Unit	Interest in Unit	Percent of Escrow	
<b><u>Tract #26A &amp; #26L, 52.00 acres</u></b>				
<b><u>COAL OWNERSHIP</u></b>				
(1) Hurt McGuire Land Trust *** <i>William P. Stilwell Tract (143.60 acre tract)</i> P.O. Box 1067 Bluefield, VA 24605	52.00 acres	1.5355%	1.5989%	50% Royalty Division Agreement
<b><u>OIL &amp; GAS OWNERSHIP</u></b>				
Linkous Horn Heirs, Devisees, Successors or Assigns	52.00 acres	1.5355%		
(1) Linkous Edward Horn Heirs, Devisees, Successors, or Assigns				
(a) Mary Elizabeth Keen Horn Heirs, Devisees, Successors, or Assigns				
(a.1) Arizona Osborne Heirs, Devisees, Successors, or Assigns				
(a.1.1) Martha Guilliams 1911 McVitty Road Salem, VA 24153	1.7333 acres 1/30 of 52.00 acres	0.0512%	0.8685%	Court Order
<i>Prevailing plaintiff under Case No. 027CL0000819-00 (10). Awarded 100% of the CBM royalty.</i>				
(a.1.2) Sidney Smith 1911 McVitty Road Salem, VA 24153	1.7333 acres 1/30 of 52.00 acres	0.0512%	0.8685%	Court Order
<i>Prevailing plaintiff under Case No. 027CL0000819-00 (10). Awarded 100% of the CBM royalty.</i>				
(a.1.3) Kenneth R. Osborne 848 Peyton Street Roanoke, VA 24019	1.7333 acres 1/30 of 52.00 acres	0.0512%	0.8685%	Court Order
<i>Prevailing plaintiff under Case No. 027CL0000819-00 (10). Awarded 100% of the CBM royalty.</i>				
(a.2) Lydia Blankenship Heirs, Devisees, Successors or Assigns				
(a.2.1) Mary Jane Keen 1077 Longwall Lane Raven, VA 24639	0.4727 acres 1/110 of 52.00 acres	0.0140%	0.2369%	Court Order
<i>Prevailing plaintiff under Case No. 027CL0000819-00 (10). Awarded 100% of the CBM royalty.</i>				
(a.2.2) Shirley Keen 1685 Honaker Branch Road Raven, VA 24639	0.4727 acres 1/110 of 52.00 acres	0.0140%	0.2369%	Court Order
<i>Prevailing plaintiff under Case No. 027CL0000819-00 (10). Awarded 100% of the CBM royalty.</i>				
(a.2.3) Patsy Moore 6985 Horn Mountain Road Raven, VA 24639	0.4727 acres 1/110 of 52.00 acres	0.0140%	0.1184%	50% Royalty Division Agreement
(a.2.4) Brenda Sue Justice Viars PO Box 1058 Honaker, VA 24260	0.4727 acres 1/110 of 52.00 acres	0.0140%	0.1184%	50% Royalty Division Agreement

**Exhibit EE**  
**Buchanan No.1 SGU #2**  
**Docket #VGOB 08-1118-2367-01**  
**List of Respondents with Royalty Split Agreements/Court Orders/HB2058**  
**(3,386.50 Acre Unit)**

	Acres in Unit	Interest in Unit	Percent of Escrow	
(a.2.5) James R. Osborne PO Box 484 Keen Mountain, VA 24624	0.4727 acres 1/110 of 52.00 acres	0.0140%	0.1184%	50%
Royalty Division Agreement				
(a.2.6) Clifford Osborne Heirs, Devisees, Successors or Assigns				
(a.2.6.1) Phyllis W. Osborne 1109 Moore Rd. Raven, VA 24639	0.4727 acres 1/110 of 52.00 acres	0.0140%	0.1184%	50%
Royalty Division Agreement				
(a.2.8) Charles M. Osborne 216 Plantation Drive Richlands, VA 24641	0.4727 acres 1/110 of 52.00 acres	0.0140%	0.1184%	50%
Royalty Division Agreement				
(a.2.9) Richard Osborne Heirs, Devisees, Successors, or Assigns <i>(documentation pending)</i>	0.4727 acres 1/110 of 52.00 acres	0.0140%	0.1184%	50%
Royalty Division Agreement				
(a.2.9.1) Debbie Osborne 1062 Canterbury Rd. Oakwood, VA 24631				
(a.2.10) William Osborne Heirs, Devisees, Successors or Assigns				
(2.10.1) Joyce Mays Bush 1101 Longwall Lane Raven, VA 24639	0.4727 acres 1/110 of 52.00 acres	0.0140%	0.1184%	50%
Royalty Division Agreement				
(a.2.11) John David Osborne Heirs, Devisees, Successors or Assigns				
(a.2.11.1) Darlene B. Osborne 1055 Mapleleaf Hollow Raven, VA 24639	0.4727 acres 1/110 of 52.00 acres	0.0140%	0.1184%	50%
Royalty Division Agreement				
(a.3) Henry Horn Heirs, Devisees, Successors or Assigns**				
<i>**Interests within the Henry Horn Heirs have changed as a result of ongoing due diligence. Interests of owners already on direct pay have been redistributed and a portion of Larry Horn Heirs are due additional interest from escrow.</i>				
(a.3.1) Ivory Horn Heirs, Devisees, Successors or Assigns				
(a.3.1.1) Margaret E. Dye 784 Big Creek Road Richlands, VA 24641	0.2889 acres 1/180 of 52.00 acres	0.0085%	<i>n/a</i>	
(a.3.1.2) Nellie A. Maynard P.O. Box 296 Raven, VA 24639	0.2889 acres 1/180 of 52.00 acres	0.0085%	<i>n/a</i>	
(a.3.1.3) Tammy D. Boyd Street 195 Taylor Circle Raven, VA 24639	0.2889 acres 1/180 of 52.00 acres	0.0085%	<i>n/a</i>	
(a.3.1.4) Patricia D. Horton 200 Birch Street Raven, VA 24639	0.2889 acres 1/180 of 52.00 acres	0.0085%	<i>n/a</i>	
(a.3.1.5) Danny W. Elder Heirs, Devisees, Successors, or Assigns <i>(Documentation Pending)</i>	0.2889 acres 1/180 of 52.00 acres	0.0085%	<i>n/a</i>	
(a.3.1.6) Robert G. Elder 229 Horton Crest Drive #15 Richlands, VA 24641	0.2889 acres 1/180 of 52.00 acres	0.0085%	<i>n/a</i>	

Exhibit EE  
 Buchanan No.1 SGU #2  
 Docket #VGOB 08-1118-2367-01  
 List of Respondents with Royalty Split Agreements/Court Orders/HB2058  
 (3,386.50 Acre Unit)

	Acres in Unit	Interest in Unit	Percent of Escrow
(a.3.2) Perry W. Horn Heirs, Devisees, Successors or Assigns			
<i>**Total interest of Perry Horn Heirs shown on previous Exhibit EE as 13/600. This interest has always paid into escrow as 1/60</i>			
(a.3.2.1) Margaret Dye 784 Big Creek Rd Richlands, VA 24641	0.2311 acres 1/225 of 52.00 acres	0.0068%	0.1158% HB2058
<i>Represented by WF Mason via Perry Horn</i>			
(a.3.2.2) Nellie Maynard PO Box 296 Raven, VA 24639	0.2311 acres 1/225 of 52.00 acres	0.0068%	0.1158% HB2058
<i>Represented by WF Mason via Perry Horn</i>			
(a.3.2.3) Tammy Boyd Street 195 Taylor Circle Raven, VA 24639	0.2311 acres 1/225 of 52.00 acres	0.0068%	0.1158% HB2058
<i>Represented by WF Mason via Perry Horn</i>			
(a.3.3) Larry M. Horn Heirs, Devisees, Successors or Assigns			<i>No issue - Interest goes to siblings</i>
(a.3.3.1) Perry W. Horn Heirs, Devisees, Successors or Assigns (Full-Blood sibling of Larry Horn)			
<i>**Total interest of Perry Horn Heirs shown on previous Exhibit EE as 13/600. This interest has always paid into escrow as 1/60</i>			
(a.3.3.1.1) Margaret Dye 784 Big Creek Rd Richlands, VA 24641	0.0578 acres 1/900 of 52.00 acres	0.0017%	0.0290% HB2058
<i>Represented by WF Mason via Perry Horn</i>			
(a.3.3.1.1) Margaret Dye 784 Big Creek Rd Richlands, VA 24641	0.0347 acres 1/1500 of 52.00 acres	0.0010%	<i>n/a</i>
<i>**owner previously paid for a portion of Larry Horn interest</i>			
(a.3.3.1.2) Nellie Maynard PO Box 296 Raven, VA 24639	0.0578 acres 1/900 of 52.00 acres	0.0017%	0.0290% HB2058
<i>Represented by WF Mason via Perry Horn</i>			
(a.3.3.1.2) Nellie Maynard PO Box 296 Raven, VA 24639	0.0347 acres 1/1500 of 52.00 acres	0.0010%	<i>n/a</i>
<i>**owner previously paid for a portion of Larry Horn interest</i>			
(a.3.3.1.3) Tammy Boyd Street 195 Taylor Circle Raven, VA 24639	0.0578 acres 1/900 of 52.00 acres	0.0017%	0.0290% HB2058
<i>Represented by WF Mason via Perry Horn</i>			
(a.3.3.1.3) Tammy Boyd Street 195 Taylor Circle Raven, VA 24639	0.0347 acres 1/1500 of 52.00 acres	0.0010%	<i>n/a</i>
<i>**owner previously paid for a portion of Larry Horn interest</i>			
(a.3.3.2) Margaret Dye (Half-Blood sibling of Larry Horn) 784 Big Creek Rd Richlands, VA 24641	0.1387 acres 1/375 of 52.00 acres	0.0041%	<i>n/a</i>
(a.3.3.3) Nellie Maynard (Half-Blood sibling of Larry Horn) PO Box 296 Raven, VA 24639	0.1387 acres 1/375 of 52.00 acres	0.0041%	<i>n/a</i>
(a.3.3.4) Tammy Boyd Street (Half-Blood sibling of Larry Horn) 195 Taylor Circle Raven, VA 24639	0.1387 acres 1/375 of 52.00 acres	0.0041%	<i>n/a</i>

**Exhibit EE**  
**Buchanan No.1 SGU #2**  
**Docket #VGOB 08-1118-2367-01**  
**List of Respondents with Royalty Split Agreements/Court Orders/HB2058**  
**(3,386.50 Acre Unit)**

	Acres in Unit	Interest in Unit	Percent of Escrow
(a.3.4) Margaret Dye 784 Big Creek Rd Richlands, VA 24641	0.6933 acres 1/75 of 52.00 acres	0.0205%	<i>n/a</i>
(a.3.5) Nellie Maynard PO Box 296 Raven, VA 24639	0.6933 acres 1/75 of 52.00 acres	0.0205%	<i>n/a</i>
(a.3.6) Tammy Boyd Street 195 Taylor Circle Raven, VA 24639	0.6933 acres 1/75 of 52.00 acres	0.0205%	<i>n/a</i>
(a.4) Thelma H. Osborne Heirs, Devisees, Successors or Assigns			
(a.4.1) Paul Junior Osborne 2869 Sharon Place Grand Junction, CO 81503	1.7333 acres 1/30 of 52.00 acres	0.0512%	<b>0.8685%</b> Court Order
<i>Prevailing plaintiff under Case No. 027CL0000819-00 (10). Awarded 100% of the CBM royalty.</i>			
(a.4.2) Curtis McCoy Osborne P.O. Box 31 Raven, VA 24639	1.7333 acres 1/30 of 52.00 acres	0.0512%	<b>0.8685%</b> Court Order
<i>Prevailing plaintiff under Case No. 027CL0000819-00 (10). Awarded 100% of the CBM royalty.</i>			
(a.4.3) Barbara Joyce Harmon P.O. Box 174 North Tazewell, VA 24630	1.7333 acres 1/30 of 52.00 acres	0.0512%	<b>0.8685%</b> Court Order
<i>Prevailing plaintiff under Case No. 027CL0000819-00 (10). Awarded 100% of the CBM royalty.</i>			
(a.5) Joseph P. Horne 492 Gray Branch Road Cedar Bluff, VA 24609	5.2000 acres 1/10 of 52.00 acres	0.1536%	<i>n/a</i>
(a.6) Nancy H. Stilwell Heirs, Devisees, Successors, or Assigns			
(a.6.1) Linkous E. Horn PO Box 1549 Richlands, VA 24641	1.0400 acres 1/50 of 52.00 acres	0.0307%	<i>n/a</i>
(a.6.2) John Andrew Stilwell 130 Winter Lane Pounding Mill, VA 24637	1.0400 acres 1/50 of 52.00 acres	0.0307%	<i>n/a</i>
(a.6.3) Connie Stilwell Sparks 146 Sparks Hollow Road N. Tazewell, VA 24630	1.0400 acres 1/50 of 52.00 acres	0.0307%	<i>n/a</i>
(a.6.4) Patricia Kay Stilwell 110 Rasnake Road N. Tazewell, VA 24630	1.0400 acres 1/50 of 52.00 acres	0.0307%	<i>n/a</i>
(a.6.5) Tony Douglas Stilwell 140 Rasnake Road N. Tazewell, VA 24630	1.0400 acres 1/50 of 52.00 acres	0.0307%	<i>n/a</i>
(a.7) Earnest Horn Heirs, Devisees, Successors or Assigns			
(a.7.1) Dorothy Horn Heirs, Devisees, Successors or Assigns			

Exhibit EE  
 Buchanan No.1 SGU #2  
 Docket #VGOB 08-1118-2367-01  
 List of Respondents with Royalty Split Agreements/Court Orders/HB2058  
 (3,386.50 Acre Unit)

	Acres in Unit	Interest in Unit	Percent of Escrow
(a.7.1.1) Wesley D. Perkins** 305 Bane Bottom Avenue Cedar Bluff, VA 24609	2.6000 acres 1/20 of 52.00 acres	0.0768%	0.6514% 50% Royalty Division Agreement
<i>**owner shown on previous Exhibit EE, this interest has always paid into escrow</i>			
<i>Entitled to 1/2 of Royalties by Deed of Gift dated September 22, 2011 recorded at DB 1101 / PG 230</i>			
(a.7.1.2) Tania Yvonne Hess 195 Anglewood Lane Cedar Bluff, VA 24609	2.6000 acres 1/20 of 52.00 acres	0.0768%	n/a
(a.8) Martha Smith PO Box 395 Max Meadows, VA 24360	5.2000 acres 1/10 of 52.00 acres	0.1536%	n/a
(a.9) Sarah K. Day Heirs, Devisees, Successors, or Assigns			
(a.9.1) Kathy Lynn Bostic PO Box 58 Cedar Bluff, VA 24609	1.0400 acres 1/50 of 52.00 acres	0.0307%	n/a
(a.9.2) Frankie Lee Stacy PO Box 11536 Blacksburg, VA 24062	1.0400 acres 1/50 of 52.00 acres	0.0307%	n/a
(a.9.3) Chrisie Ann Smock 3267 Kings Creek Road Hayes, VA 23077	1.0400 acres 1/50 of 52.00 acres	0.0307%	n/a
(a.9.4) Melissa Kay Long 100 Dorsey Drive Barboursville, WV 25504	1.0400 acres 1/50 of 52.00 acres	0.0307%	n/a
(a.9.5) Tammy Brown PO Box 353 Pearisburg, VA 24134	1.0400 acres 1/50 of 52.00 acres	0.0307%	n/a
(a.10) Carl Horn Heirs, Devisees, Successors or Assigns			
(a.10.1) Marilyn Taylor 4336 Wandell Dr Pounding Mill, VA 24637	5.2000 acres 1/10 of 52.00 acres	0.1536%	2.6056% Court Order

*Prevailing plaintiff under Case No. 027CL0000819-00 (10).  
 Awarded 100% of the CBM royalty.*

**Tract acres resolved 51.5273**  
**Tract percentage resolved 1.5215%**

**Tract #26B, 56.51 acres**

**COAL OWNERSHIP**

(1) Hurt McGuire Land Trust  
*William P. Stilwell Tract (143.60 acre tract)*  
 P.O. Box 1067  
 Bluefield, VA 24605

56.51 acres      1.6687%      n/a

**OIL & GAS OWNERSHIP**

Thomas Stilwell Heirs, Devisees,  
 Successors or Assigns

56.51 acres      1.6687%      n/a

(1) Beulah V. Osborne Heirs, Devisees,  
 Successors or Assigns\*\*

*\*\*As a result of ongoing due diligence, additional heirs of Beulah Osborne have been identified. Interests of owners already on direct pay have been redistributed.*

**Exhibit EE**  
**Buchanan No.1 SGU #2**  
**Docket #VGOB 08-1118-2367-01**  
**List of Respondents with Royalty Split Agreements/Court Orders/HB2058**  
**(3,386.50 Acre Unit)**

	Acres in Unit	Interest in Unit	Percent of Escrow
(a) Sterling Osborne 3639 Clifton Fork Road Raven, VA 24639	0.5886 acres 1/96 of 56.51 acres	0.0174%	<i>n/a</i>
(b) Mae Miller 8010 Brown Mountain Road Raven, VA 24639	0.5886 acres 1/96 of 56.51 acres	0.0174%	<i>n/a</i>
(c) Sylvia A. Miller 3999 Osborne Road Raven, VA 24639	0.5886 acres 1/96 of 56.51 acres	0.0174%	<i>n/a</i>
(d) Doris Mitchell 1045 Jewell Ridge Road Richlands, VA 24341	0.5886 acres 1/96 of 56.51 acres	0.0174%	<i>n/a</i>
(e) Brenda Shortt P.O. Box 652 Keen Mountain, VA 24624	0.5886 acres 1/96 of 56.51 acres	0.0174%	<i>n/a</i>
(f) Bobby Osborne 349 Bridgestone Drive, Box 12 Raven, VA 24639	0.5886 acres 1/96 of 56.51 acres	0.0174%	<i>n/a</i>
(g) Danny Osborne P.O. Box 464 Keen Mountain, VA 24624	0.5886 acres 1/96 of 56.51 acres	0.0174%	<i>n/a</i>
(h) Harold Eugene Osborne 214 Carson Avenue, Apt. 46 Richlands, VA 24341	0.5886 acres 1/96 of 56.51 acres	0.0174%	<i>n/a</i>
(i) Jerry Osborne 2414 Harrys Branch Road Whitewood, VA 24657-9462	0.5886 acres 1/96 of 56.51 acres	0.0174%	<i>n/a</i>
(j) Melvin Junior Osborne P.O. Box 1239 Raven, VA 24639	0.5886 acres 1/96 of 56.51 acres	0.0174%	<i>n/a</i>
(k) Roger Osborne Heirs, Devisees, Successors or Assigns			
(k.1) Michelle Tuggle 420 Deer Harven Drive Castlewood, VA 24224	0.2943 acres 1/192 of 56.51 acres	0.0087%	<i>n/a</i>
(k.2) Susie Osborne 16 Troonsway Road Winston Salem, NC 27127	0.2943 acres 1/192 of 56.51 acres	0.0087%	<i>n/a</i>
(l) Betty L. Smith Heirs, Devisees, Successors or Assigns** <i>**Additional heir of Beulah Osborne not previously shown</i>			
(l.1) Gary Wayne Smith <i>Address Pending</i>	0.0981 acres 1/576 of 56.51 acres	0.0029%	<i>n/a</i>
(l.2) Randy Smith <i>Address Pending</i>	0.0981 acres 1/576 of 56.51 acres	0.0029%	<i>n/a</i>
(l.3) David Smith PO Box 603 Hurley, VA 24620	0.0981 acres 1/576 of 56.51 acres	0.0029%	<i>n/a</i>
(l.4) Jamie Lee Smith 161 Meadows Street Pounding Mill, VA 24637	0.0981 acres 1/576 of 56.51 acres	0.0029%	<i>n/a</i>

**Exhibit EE**  
**Buchanan No.1 SGU #2**  
**Docket #VGOB 08-1118-2367-01**  
**List of Respondents with Royalty Split Agreements/Court Orders/HB2058**  
**(3,386.50 Acre Unit)**

	Acres in Unit	Interest in Unit	Percent of Escrow
(I.5) Colonel Smith, Jr. PO Box 842 Raven, VA 24639	0.0981 acres 1/576 of 56.51 acres	0.0029%	<i>n/a</i>
(I.6) Timmy James Smith <i>Address Pending</i>	0.0981 acres 1/576 of 56.51 acres	0.0029%	<i>n/a</i>
<b>(2)</b> Exie Osborne Heirs, Devisees, Successors or Assigns			
(a) John Osborne 368 Gov. G. C. Peery Highway Raven, VA 24639	1.1773 acres 1/48 of 56.51 acres	0.0348%	<i>n/a</i>
(b) Maxie Jean Osborne Boyd Heirs, Devisees, Successors or Assigns			
(b.1) Walter Boyd PO Box 146 Raven, VA 24639	0.5886 acres 1/96 of 56.51 acres	0.0174%	<i>n/a</i>
(b.2) Anthony Boyd 14832 Slate Creek Road Grundy, VA 24614	0.5886 acres 1/96 of 56.51 acres	0.0174%	<i>n/a</i>
(c) Ruth Osborne Smith P.O. Box 675 Doran, VA 24612	1.1773 acres 1/48 of 56.51 acres	0.0348%	<i>n/a</i>
(d) Judy Blankenship P. O. Box 221 Doran, VA 24612	1.1773 acres 1/48 of 56.51 acres	0.0348%	<i>n/a</i>
(e) Ida Proffitt 129 Major Road Raven, VA 24639	1.1773 acres 1/48 of 56.51 acres	0.0348%	<i>n/a</i>
(f) Myrtle Smith Heirs, Devisees, Successors or Assigns			
(f.1) Nancy Jackson P.O. Box 448 Doran, VA 24612	0.5886 acres 1/96 of 56.51 acres	0.0174%	<i>n/a</i>
(f.2) Darlene Ward 117 Franklin Avenue Richlands, VA 24641	0.5886 acres 1/96 of 56.51 acres	0.0174%	<i>n/a</i>
<b>(3)</b> Arthur M. Stilwell P.O. Box 314 Raven, VA 24639	7.0638 acres 1/8 of 56.51 acres	0.2086%	<i>n/a</i>
<b>(4)</b> Flossie Stilwell Osborne Heirs, Devisees, Successors or Assigns			
(a) Arlin W. Osborne Heirs, Devisees, Successors or Assigns			
(a.1) Mary Jane Osborne Heirs, Devisees, Successors or Assigns			
(a.1.1) Freddie Eugene Casey c/o River North Correctional Center 329 Dellbrook Lane Independence, VA 24348	0.7849 acres 1/72 of 56.51 acres	0.0232%	<i>n/a</i>
(b) Daniel J. Osborne 1068 Harvest Moon Road Raven, VA 24639	0.7849 acres 1/72 of 56.51 acres	0.0232%	<i>n/a</i>

**Exhibit EE**  
**Buchanan No.1 SGU #2**  
**Docket #VGOB 08-1118-2367-01**  
**List of Respondents with Royalty Split Agreements/Court Orders/HB2058**  
**(3,386.50 Acre Unit)**

	Acres in Unit	Interest in Unit	Percent of Escrow
(c) Marvin J. Osborne P. O. Box 1607 Cedar Bluff, VA 24609	0.7849 acres 1/72 of 56.51 acres	0.0232%	<i>n/a</i>
(d) Hubbard Osborne 3195 Osborne Mountain Rd. Raven, VA 24639	0.7849 acres 1/72 of 56.51 acres	0.0232%	<i>n/a</i>
(e) Jackie D. Osborne 1995 Altizer Road Raven, VA 24639-1995	0.7849 acres 1/72 of 56.51 acres	0.0232%	<i>n/a</i>
(f) Jerline Davis 118 Coronado Road North Tazewell, VA 24630	0.7849 acres 1/72 of 56.51 acres	0.0232%	<i>n/a</i>
(g) Sylvia A. Shelton Byrd 549 Jacks Creek Road Raven, VA 24639	0.7849 acres 1/72 of 56.51 acres	0.0232%	<i>n/a</i>
(h) Lois Casey 134 Robert St., Lot 8 Richlands, VA 24641	0.7849 acres 1/72 of 56.51 acres	0.0232%	<i>n/a</i>
(i) Linda S. Shelton P. O. Box 521 Pounding Mill, VA 24637	0.7849 acres 1/72 of 56.51 acres	0.0232%	<i>n/a</i>
<b>(5) Sylvester Stilwell Osborne Heirs, Devisees, Successors or Assigns</b>			
<b>(a) Cora Arnold Heirs, Devisees, Successors or Assigns</b>			
(a.1) Bessie Lowe 1082 Riverside Drive Raven, VA 24639	0.1121 acres 1/504 of 56.51 acres	0.0033%	<i>n/a</i>
(a.2) Wanda Hagy Box 1738 Richlands, VA 24641	0.1121 acres 1/504 of 56.51 acres	0.0033%	<i>n/a</i>
(a.3) Curtis Lee Stilwell P.O. Box 2216 Cedar Bluff, VA 24609-2216	0.1121 acres 1/504 of 56.51 acres	0.0033%	<i>n/a</i>
(a.4) Theodore Stilwell 2122 Pea Patch Road Jewell ridge, VA 24622	0.1121 acres 1/504 of 56.51 acres	0.0033%	<i>n/a</i>
(a.5) Jay C. Stilwell Sr. Heirs, Devisees, Successors or Assigns	<i>Pre-deceased</i>		
(a.5.1) Kathy Stilwell PO Box 1196 Raven, VA 24639	0.0374 acres 1/1512 of 56.51 acres	0.0011%	<i>n/a</i>
(a.5.2) Jay Clarence Stilwell, Jr. PO Box 333 Pounding Mill, VA 24637	0.0374 acres 1/1512 of 56.51 acres	0.0011%	<i>n/a</i>
(a.5.3) Veronica Gail Helton PO Box 333 Pounding Mill, VA 24637	0.0374 acres 1/1512 of 56.51 acres	0.0011%	<i>n/a</i>
(a.6) Leonard Stilwell Heirs, Devisees, Successors or Assigns			

**Exhibit EE**  
**Buchanan No.1 SGU #2**  
**Docket #VGOB 08-1118-2367-01**  
**List of Respondents with Royalty Split Agreements/Court Orders/HB2058**  
**(3,386.50 Acre Unit)**

	Acres in Unit	Interest in Unit	Percent of Escrow
(a.6.1) Elsie Elizabeth Stilwell c/o Bessie Lowe 1082 Riverside Drive Raven, VA 24639	0.1121 acres 1/504 of 56.51 acres	0.0033%	<i>n/a</i>
(b) Jay C. Stilwell Sr. Heirs, Devisees, Successors or Assigns			
(b.1) Connie Jean Stilwell Heirs, Devisees Successors or Assigns			
(b.1.1) Kathy Stilwell** PO Box 1196 Raven, VA 24639	0.1682 acres 1/336 of 56.51 acres	0.0050%	<i>n/a</i>
<i>**interest shown on previous Exhibit E, owner has always been on direct pay</i>			
(b.1.2) Jay Clarence Stilwell, Jr.** PO Box 333 Pounding Mill, VA 24637	0.1682 acres 1/336 of 56.51 acres	0.0050%	<i>n/a</i>
<i>**interest shown on previous Exhibit E, owner has always been on direct pay</i>			
(b.1.3) Veronica Gail Helton** PO Box 333 Pounding Mill, VA 24637	0.1682 acres 1/336 of 56.51 acres	0.0050%	<i>n/a</i>
<i>**interest shown on previous Exhibit E, owner has always been on direct pay</i>			
(b.1.4) Beverly Chantel Stilwell Cook Heirs, Devisees, Successors or Assigns			
(b.1.4.1) Casandra Keen 232 Bryant Street Cedar Bluff, VA 24609	0.1682 acres 1/336 of 56.51 acres	0.0050%	<i>n/a</i>
(c) Curtis Lee Stilwell P.O. Box 2216 Cedar Bluff, VA 24609-2216	0.6727 acres 1/84 of 56.51 acres	0.0199%	<i>n/a</i>
(d) Leonard C. Stilwell Heirs, Devisees, Successors or Assigns			
(d.1) Elsie Elizabeth Stilwell c/o Bessie Lowe 1082 Riverside Drive Raven, VA 24639	0.6727 acres 1/84 of 56.51 acres	0.0199%	<i>n/a</i>
(e) Theodore Stilwell 2122 Pea Patch Road Jewell ridge, VA 24622	0.6727 acres 1/84 of 56.51 acres	0.0199%	<i>n/a</i>
(f) Bessie Lowe 1082 Riverside Drive Raven, VA 24639	0.6727 acres 1/84 of 56.51 acres	0.0199%	<i>n/a</i>
(g) Wanda Hagy Box 1738 Richlands, VA 24641	0.6727 acres 1/84 of 56.51 acres	0.0199%	<i>n/a</i>
(h) Carnas James Carlos Stilwell Heirs, Devisees, Successors or Assigns**			
<i>Deeded to Cora Arnold Under Inst. # 13-0142</i>			
<i>**interest previously shown on Exhibit EE within the interests of Cora Arnold, this interest has always paid into escrow @ 1/24</i>			
(h.1) Cora Arnold Heirs, Devisees, Successors or Assigns			
(h.1.1) Bessie Lowe 1082 Riverside Drive Raven, VA 24639	0.3924 acres 1/144 of 56.51 acres	0.0116%	<b>0.0983%</b> <b>50%</b> Royalty Division Agreement
(h.1.2) Wanda Hagy 127 Largen Street #5 Richlands, VA 24641	0.3924 acres 1/144 of 56.51 acres	0.0116%	<b>0.0983%</b> <b>50%</b> Royalty Division Agreement

**Exhibit EE**  
**Buchanan No.1 SGU #2**  
**Docket #VGOB 08-1118-2367-01**  
**List of Respondents with Royalty Split Agreements/Court Orders/HB2058**  
**(3,386.50 Acre Unit)**

	Acres in Unit	Interest in Unit	Percent of Escrow	
(h.1.3) Curtis Lee Stilwell PO Box 2216 Cedar Bluff, VA 24609	0.3924 acres 1/144 of 56.51 acres	0.0116%	0.0983%	50%
			Royalty Division Agreement	
(h.1.4) Theodore Stilwell 2212 Pea Patch Road Jewell Ridge, VA 24622-8706	0.3924 acres 1/144 of 56.51 acres	0.0116%	0.0983%	50%
			Royalty Division Agreement	
(h.1.5) Jay C. Stilwell Sr. Heirs, Devisees, Successors or Assigns	<i>Pre-deceased</i>			
(h.1.5.1) Kathy Stilwell PO Box 1196 Raven, VA 24639	0.1308 acres 1/432 of 56.51 acres	0.0039%	0.0655%	
			HB2058	
(h.1.5.2) Jay Clarence Stilwell, Jr. PO Box 333 Pounding Mill, VA 24637	0.1308 acres 1/432 of 56.51 acres	0.0039%	0.0655%	
			HB2058	
(h.1.5.3) Veronica Gail Helton PO Box 333 Pounding Mill, VA 24637	0.1308 acres 1/432 of 56.51 acres	0.0039%	0.0655%	
			HB2058	
(h.1.6) Leonard Stilwell Heirs, Devisees, Successors or Assigns				
(h.1.6.1) Elsie Elizabeth Stilwell c/o Bessie Lowe 1082 Riverside Drive Raven, VA 24639	0.3924 acres 1/144 of 56.51 acres	0.0116%	0.0983%	50%
			Royalty Division Agreement	
<b>(6) Charles Stilwell Heirs, Devisees, Successors or Assigns</b>				
(a) Bernadine R. Lisburg** <i>**owner previously shown owning 1/24, only owned Life Estate</i>	<i>Life Estate Extinguished</i>			
(b) David W. Stilwell 507 E. Minnesota #107 Rapid City, SD 57701	1.1773 acres 1/48 of 56.51 acres	0.0348%	n/a	
(c) Thomas H. Stilwell 27 Horseshoe Trailer Ct. Horace, ND 58047-5718	1.1773 acres 1/48 of 56.51 acres	0.0348%	n/a	
(d) Quentin A. Stilwell Heirs, Devisees, Successors, or Assigns				
(d.1) Brandyn Stilwell PO Box 1072 Bowman, ND 58623	1.1773 acres 1/48 of 56.51 acres	0.0348%	n/a	
(e) Gladys E. Pollert 1121 29 Street NW Fargo, ND 58102	1.1773 acres 1/48 of 56.51 acres	0.0348%	n/a	
(f) Daniel J. Stilwell D77 El Rancho Trailer Ct. Mandan, ND 58554	1.1773 acres 1/48 of 56.51 acres	0.0348%	n/a	
(g) Bernice R. Lamb 2124 County Road 116 International Falls, MN 56649	1.1773 acres 1/48 of 56.51 acres	0.0348%	n/a	
<b>(7) Elmer Stilwell Heirs, Devisees, Successors or Assigns</b>				

Exhibit EE  
 Buchanan No.1 SGU #2  
 Docket #VGOB 08-1118-2367-01  
 List of Respondents with Royalty Split Agreements/Court Orders/HB2058  
 (3,386.50 Acre Unit)

	Acres in Unit	Interest in Unit	Percent of Escrow
(a) Virginia N. Stilwell 1106 Dial Road Raven, VA 24639	7.0638 acres 1/8 of 56.51 acres	0.2086%	n/a
(8) Raleigh Stilwell Heirs, Devisees, Successors or Assigns			
(a) Martha J. (aka Juanita) Stilwell 2875 Page Street, Box 2 Richlands, VA 24641	7.0638 acres 1/8 of 56.51 acres	0.2086%	n/a
<b>Tract acres resolved</b>	<b>56.5100</b>		
<b>Tract percentage resolved</b>		<b>1.6687%</b>	

**Tract #26E, 10.99 acres**

**COAL OWNERSHIP**

(1) Hurt McGuire Land Trust <i>William P. Stilwell Tract (143.60 acre tract)</i> P.O. Box 1067 Bluefield, VA 24605	10.99 acres	0.3245%	n/a
---	-------------	---------	-----

**OIL & GAS OWNERSHIP**

A.E. Shreve, et al <i>(aka Albert Ball Heirs, et al.)</i>	10.99 acres	0.3245%	n/a
(1) Albert Ball Heirs, Devisees, Successors or Assigns (1/2)			
(a) Donald E. Ball Heirs, Devisees, Successors or Assigns (1/6)			
(a.1) Myrtle McGlothlin Ball, widow 122 Fox Hill Rd. Raven, VA 24639	1.832 acres 1/6 of 10.99 acres	0.0541%	n/a
(b) Lawrence E. Ball Heirs, Devisees, Successors or Assigns (1/6)			
(b.1) Bobby Ball 120 Flamingo Rd. Raven, VA 24639	0.916 acres 1/12 of 10.99 acres	0.0270%	n/a
(b.2) Tommy Gerald Ball Heirs, Devisees, Successors or Assigns			
(b.2.1) Mark Anthony Ball 104 Lee St. Richlands, VA 24641	0.076 acres 1/144 of 10.99 acres	0.0023%	n/a
(b.2.2) Kimberly Dawn Dunford 2875 Crocketts Cove Rd. Wytheville, VA 24382-4892	0.076 acres 1/144 of 10.99 acres	0.0023%	n/a
(b.2.3) Chadwick Ervin Ball 2552 Crocketts Cove Rd. Wytheville, VA 24382-4892	0.076 acres 1/144 of 10.99 acres	0.0023%	n/a
(b.2.4) Todd Edward Ball 1803 Hollowbrook Dr. Holt, MI 48842	0.076 acres 1/144 of 10.99 acres	0.0023%	n/a
(b.3) Edward Eugene Ball Heirs, Devisees, Successors or Assigns			
(b.3.1) Sharon K. Ball* 2413 Crocketts Cove Rd.	0.204 acres 1/54 of 10.99 acres	0.0060%	n/a

**Exhibit EE**  
**Buchanan No.1 SGU #2**  
**Docket #VGOB 08-1118-2367-01**  
**List of Respondents with Royalty Split Agreements/Court Orders/HB2058**  
**(3,386.50 Acre Unit)**

	Acres in Unit	Interest in Unit	Percent of Escrow
Wytheville, VA 24382-4892			
(b.3.2) Mark Anthony Ball* 104 Lee St. Richlands, VA 24641	0.102 acres 1/108 of 10.99 acres	0.0030%	n/a
(b.3.3) Kimberly Dawn Dunford* 2875 Crocketts Cove Rd. Wytheville, VA 24382-4892	0.102 acres 1/108 of 10.99 acres	0.0030%	n/a
(b.3.4) Chadwick Ervin Ball* 2552 Crocketts Cove Rd. Wytheville, VA 24382-4892	0.102 acres 1/108 of 10.99 acres	0.0030%	n/a
(b.3.5) Todd Edward Ball* 1803 Hollowbrook Dr. Holt, MI 48842	0.102 acres 1/108 of 10.99 acres	0.0030%	n/a
<i>*Note: These individuals have a Royalty Division Agreement with the coal owner.            Payment is unable to be made until a Trust for Edward Ball is established.            (See 10/27/10 letter from AWW in the the Albert Ball heirship file for more information.)</i>			
(c) James Ball Heirs, Devisees, Successors or Assigns (1/6)			
(c.1) Melissa R. Lawson P. O. Box 155 Raven, VA 24639	0.611 acres 1/18 of 10.99 acres	0.0180%	n/a
(c.2) Steve R. Ball 23040 Kastreel Dr. Bristol, VA 24202	0.611 acres 1/18 of 10.99 acres	0.0180%	n/a
(c.3) Danny R. Ball 3488 Road Ridge Turnpike Raven, VA 24639	0.611 acres 1/18 of 10.99 acres	0.0180%	n/a
(2) A. E. Shreve Heirs, Devisees, Successors or Assigns (1/4)			
(a) Wilma R. Hale P. O. Box 447 Doran, VA 24612	0.550 acres 1/20 of 10.99 acres	0.0162%	n/a
(b) Elsie Mutter 304 Ratcliff Lane Cedar Bluff, VA 24609	0.550 acres 1/20 of 10.99 acres	0.0162%	n/a
(c) Peggy E. Shook P.O. Box 520 Doran, VA 24612	0.550 acres 1/20 of 10.99 acres	0.0162%	n/a
(d) Linda Johnson P.O. Box 36 Doran, VA 24612	0.550 acres 1/20 of 10.99 acres	0.0162%	n/a
(e) Naomi L. Keen Heirs, Devisees, Successors or Assigns			
(e.1) Teresa Church P.O. Box 8 Doran, VA 24612	0.183 acres 1/60 of 10.99 acres	0.0054%	n/a
(e.2) Sandra S. Vance P.O. Box 2017 Cedar Bluff, VA 24609	0.183 acres 1/60 of 10.99 acres	0.0054%	n/a

Exhibit EE  
 Buchanan No.1 SGU #2  
 Docket #VGOB 08-1118-2367-01  
 List of Respondents with Royalty Split Agreements/Court Orders/HB2058  
 (3,386.50 Acre Unit)

	Acres in Unit	Interest in Unit	Percent of Escrow
(e.3) Bailey E. Whited P.O. Box 1862 Richlands, VA 24614	0.183 acres 1/60 of 10.99 acres	0.0054%	<i>n/a</i>
<b>(3) Reece W. Shreve Heirs, Devisees, Successors or Assigns (1/4)</b>			
(a) D. Faye Lowe 2616 Brown Street Richlands, VA 24641	1.374 acres 1/8 of 10.99 acres	0.0406%	<i>n/a</i>
(b) Nancy Young 926 Camelot Drive, Apt #64 Salem, VA 24153	1.374 acres 1/8 of 10.99 acres	0.0406%	<i>n/a</i>
<b>Tract acres resolved</b>	<b>10.9900</b>		
<b>Tract percentage resolved</b>		<b>0.3245%</b>	

**Tract #26G, 6.23 acres**

**COAL OWNERSHIP**

<b>(1) Hurt McGuire Land Trust</b> <i>William P. Stilwell Tract (143.60 acre tract)</i> P.O. Box 1067 Bluefield, VA 24605	6.23 acres	0.1840%	<i>n/a</i>
--	------------	---------	------------

**OIL & GAS OWNERSHIP**

<b>(1) Mitchell Counts, et al.</b>	6.23 acres	0.1840%	
(a) Mitchell Counts 4231 Osborne Mt. Road Raven, VA 24639	3.115 acres 1/2 of 6.23 acres	0.0920%	<b>1.5609%</b> <b>HB2058</b>
(b) Sandra Fern Dowdy			<i>Conveyed her 1/2 interest to Mitchell Counts 8/31/2011</i>
			<i>**Sandra Dowdy will receive a one time payment from escrow up to the date of conveyance</i>
(b.1) Mitchell Counts 4231 Osborne Mt. Road Raven, VA 24639	3.115 acres 1/2 of 6.23 acres	0.0920%	<b>1.5609%</b> <b>HB2058</b>

**Total Tract Acres            6.2300**  
**Total Tract Percentage    0.1840%**

**Tract #26H, 14.50 acres**

**COAL OWNERSHIP**

<b>(1) Hurt McGuire Land Trust</b> <i>William P. Stilwell Tract (143.60 acre tract)</i> P.O. Box 1067 Bluefield, VA 24605	14.50 acres	0.4282%	<i>n/a</i>
--	-------------	---------	------------

**OIL & GAS OWNERSHIP**

Joe B. Nipper, et al.

<b>(1) Joe B. Nipper Heirs, Devisees, Successors, or Assigns</b>	14.50 acres	0.4282%	<i>n/a</i>
(a) Joyce Nipper 1111 Nipper Road Raven, VA 24639			

*Walter Osborne - Life Estate Extinguished*

Exhibit EE  
 Buchanan No.1 SGU #2  
 Docket #VGOB 08-1118-2367-01  
 List of Respondents with Royalty Split Agreements/Court Orders/HB2058  
 (3,386.50 Acre Unit)

	Acres in Unit	Interest in Unit	Percent of Escrow
<b><u>Tract #26J, 4.33 acres</u></b>			
<b><u>COAL OWNERSHIP</u></b>			
(1) Hurt McGuire Land Trust <i>William P. Stilwell Tract (143.60 acre tract)</i> P.O. Box 1067 Bluefield, VA 24605	4.33 acres	0.1279%	<i>n/a</i>
<b><u>OIL &amp; GAS OWNERSHIP</u></b>			
(1) Bonnie O. Nipper 4109 Osborne Mountain Rd Raven, VA 24639	4.33 acres	0.1279%	<i>n/a</i>
<b><u>Tract #26K, 1.26 acres</u></b>			
<b><u>COAL OWNERSHIP</u></b>			
(1) Hurt McGuire Land Trust <i>William P. Stilwell Tract (143.60 acre tract)</i> P.O. Box 1067 Bluefield, VA 24605	1.26 acres	0.0372%	<i>n/a</i>
<b><u>OIL &amp; GAS OWNERSHIP</u></b>			
(1) CNX Gas Company LLC 1000 Consol Energy Drive Canonsburg, PA 15317	1.26 acres	0.0372%	<i>n/a</i>
<b><u>Tract #26M, 0.80 acres</u></b>			
<b><u>COAL OWNERSHIP</u></b>			
(1) Hurt McGuire Land Trust <i>William P. Stilwell Tract (143.60 acre tract)</i> P.O. Box 1067 Bluefield, VA 24605	0.80 acres	0.0236%	<i>n/a</i>
<b><u>OIL &amp; GAS OWNERSHIP</u></b>			
(1) Rodney D. Taylor, et ux 144 Rose Moss Lane Bandy, VA 24602	0.80 acres	0.0236%	<i>n/a</i>
<b><u>Tract #26N, 0.02 acres</u></b>			
<b><u>COAL OWNERSHIP</u></b>			
(1) Hurt McGuire Land Trust <i>William P. Stilwell Tract (143.60 acre tract)</i> P.O. Box 1067 Bluefield, VA 24605	0.02 acres	0.0006%	<i>n/a</i>
<b><u>OIL &amp; GAS OWNERSHIP</u></b>			
(1) Walter Osborne Heirs, Devisees, Successors, or Assigns	0.02 acres	0.0006%	
(a) Monnie Coker Heirs, Devisees, Successors, or Assigns <i>(documentation pending)</i>	0.01 acres 1/2 of 0.02 acres	0.0003%	<b>0.0050%</b> <b>HB2058</b>
(a.1) Annette Coker 179 Finview Steret Tazewell, VA 24651			
(b) Bonnie Nipper 4109 Osborne Mountain Rd Raven, VA 24639	0.01 acres 1/2 of 0.02 acres	0.0003%	<b>0.0050%</b> <b>HB2058</b>

Exhibit EE  
 Buchanan No.1 SGU #2  
 Docket #VGOB 08-1118-2367-01  
 List of Respondents with Royalty Split Agreements/Court Orders/HB2058  
 (3,386.50 Acre Unit)

	Acres in Unit	Interest in Unit	Percent of Escrow
<b><u>Tract #34A, 0.09 acres</u></b>			
<b><u>COAL OWNERSHIP</u></b>			
(1) Coal Mountain Mining Company, LLP <i>Tract 15 (67.00 Acre Tract)</i> P.O. Box 675 Tazewell, VA 24651	0.09 acres	0.0027%	<i>n/a</i>
<b><u>OIL &amp; GAS OWNERSHIP</u></b>			
(1) Anna P. Ratliff P.O. Box 359 Oakwood, VA 24631	0.09 acres	0.0027%	<b>0.0451%</b> <b>HB2058</b>
<b><u>Tract #34B, 0.09 acres</u></b>			
<b><u>COAL OWNERSHIP</u></b>			
(1) Coal Mountain Mining Company, LLP <i>Tract 15 (67.00 Acre Tract)</i> P.O. Box 675 Tazewell, VA 24651	0.09 acres	0.0027%	<i>n/a</i>
<b><u>OIL &amp; GAS OWNERSHIP</u></b>			
(1) CNX Gas Company LLC 1000 Consol Energy Drive Canonsburg, PA 15317	0.09 acres	0.0027%	<i>n/a</i>
<b>Total Acreage Resolved in Unit</b>		<b>388.9812</b>	
<b>Total Percentage Resolved of Unit</b>			<b>11.4852%</b>

**Exhibit J**  
**Unit Buchanan 1 SGU 2 Escrow Account Reconciliation**  
**VGOB 08-1118-2367**

CNX Deposit Information		
Check Date	Check Number	Total
3/22/2010	74048	\$52,722.10
4/20/2010	75696	\$3,457.77
5/19/2010	77340	\$3,365.86
6/21/2010	78874	\$2,174.74
7/20/2010	80530	\$2,394.38
8/20/2010	82143	\$2,436.79
9/22/2010	83825	\$2,689.40
10/19/2010	86466	\$2,935.55
11/19/2010	89291	\$1,854.77
12/20/2010	91085	\$1,874.14
1/20/2011	92401	\$1,496.08
2/24/2011	94188	\$13,826.83
3/21/2011	95768	\$2,791.18
4/20/2011	97430	\$2,475.46
5/19/2011	99144	\$2,139.92
6/21/2011	100625	\$2,248.62
7/19/2011	1253	\$2,257.95
8/19/2011	2952	\$2,378.21
9/19/2011	4660	\$2,344.61
10/13/2011	7573	\$2,293.18
11/14/2011	9180	\$1,715.32
12/15/2011	10893	\$1,759.71
1/18/2012	12432	\$1,540.28
2/20/2012	14201	\$1,475.49
3/20/2012	15703	\$1,392.82
4/20/2012	17231	\$1,075.94
5/21/2012	18911	\$857.05
6/20/2012	19931	\$599.93
7/25/2012	24264	\$584.84
8/23/2012	0214000653	\$770.22
9/24/2012	0214001678	\$882.99
10/22/2012	0214006222	\$1,042.85
11/20/2012	0214011789	\$786.28
12/19/2012	0214017046	\$1,041.89
1/22/2013	0214022399	\$1,369.69
2/20/2013	E000004024	\$1,434.23
3/20/2013	E000005138	\$1,220.13
4/22/2013	E000006222	\$1,202.58
5/21/2013	E000007417	\$1,636.57
6/20/2013	E000008731	\$1,571.27
7/22/2013	E000010136	\$1,660.59
8/20/2013	E000011478	\$1,621.76
9/20/2013	E000012783	\$1,373.70
10/21/2013	E000015978	\$1,212.54
11/19/2013	E000017085	\$1,282.52
12/18/2013	E000018446	\$1,324.32
1/21/2014	E000019803	\$1,374.17
2/24/2014	E000021280	\$1,599.84
3/20/2014	E000022674	\$2,196.83
4/22/2014	E000024668	\$2,711.21

Escrow Bank Data														Bank Balance	Running Balance	Difference
Date	Escrow Royalty Deposits	Income	\$ Mkt Int	CDARS Int	Fees	Distributions	Corrections	Audit Costs	Gain/Loss	Royalty Bonus	Total Int. and Fees					
3/1/2010	\$52,722.10	\$2.17			\$0.00	\$0.00		\$0.00			\$2.17	\$52,724.27	\$52,724.27	\$0.00		
4/1/2010	\$4,353.90	\$11.70			\$0.00	\$0.00				\$896.13	\$907.83	\$57,089.87	\$57,089.87	\$0.00		
5/1/2010	\$3,365.86	\$11.51			\$0.00	\$0.00					\$11.51	\$60,467.24	\$60,467.24	\$0.00		
6/1/2010	\$2,174.74	\$12.51			(\$5.04)	\$0.00	\$0.00				\$7.47	\$62,649.45	\$62,649.45	\$0.00		
7/1/2010	\$2,394.38		\$13.02	\$1.79	(\$5.22)	\$0.00					\$9.59	\$65,053.42	\$65,053.42	\$0.00		
8/1/2010	\$2,436.79		\$11.58	\$4.42	(\$5.42)	\$0.00					\$10.58	\$67,500.79	\$67,500.79	\$0.00		
9/1/2010	\$2,689.40		\$11.19	\$6.35	(\$5.63)	\$0.00					\$11.91	\$70,202.10	\$70,202.10	\$0.00		
10/1/2010	\$2,935.55		\$11.01	\$9.31	(\$5.85)	\$0.00	(\$78.94)				-\$64.47	\$73,073.18	\$73,073.18	\$0.00		
11/1/2010	\$1,854.77		\$9.98	\$11.81	(\$6.09)	\$0.00					\$15.70	\$74,943.65	\$74,943.65	\$0.00		
12/1/2010	\$1,874.14		\$8.17	\$18.23	(\$6.25)	\$0.00	(\$64.80)				-\$44.65	\$76,773.14	\$76,773.14	\$0.00		
1/31/2011	\$1,496.08		\$8.98	\$24.57	(\$7.11)	\$0.00	(\$6.15)				\$20.29	\$78,289.51	\$78,289.51	\$0.00		
2/28/2011	\$13,826.83		\$6.47	\$25.18	(\$6.52)	\$0.00	(\$20.71)				\$4.42	\$92,120.76	\$92,120.76	\$0.00		
3/31/2011	\$2,791.18		\$9.27	\$32.73	(\$7.68)	\$0.00	(\$32.56)				\$1.76	\$94,913.70	\$94,913.70	\$0.00		
4/30/2011	\$2,475.46		\$8.01	\$33.37	(\$7.91)	\$0.00	(\$32.74)				\$0.73	\$97,389.89	\$97,389.89	\$0.00		
5/31/2011	\$2,139.92		\$8.75	\$35.17	(\$8.12)	\$0.00	(\$19.20)				\$16.60	\$99,546.41	\$99,546.41	\$0.00		
6/30/2011	\$2,248.62		\$8.81	\$34.55	(\$8.30)	\$0.00	(\$28.21)	\$0.09			\$6.94	\$101,801.97	\$101,801.97	\$0.00		
7/31/2011	\$2,257.95		\$9.68	\$35.79	(\$8.48)	\$0.00	(\$15.04)				\$21.95	\$104,081.87	\$104,081.87	\$0.00		
8/30/2011	\$2,378.21		\$5.78	\$44.54	(\$8.67)	\$0.00	(\$42.11)				-\$0.46	\$106,459.62	\$106,459.62	\$0.00		
9/30/2011	\$2,344.61		\$4.79	\$43.44	(\$8.87)	\$0.00	(\$21.09)				\$18.27	\$108,822.50	\$108,822.50	\$0.00		
10/31/2011	\$2,293.18		\$4.61	\$46.38	(\$9.07)	\$0.00	(\$33.39)				\$8.53	\$111,124.21	\$111,124.21	\$0.00		
11/30/2011	\$1,715.32		\$4.92	\$45.51	(\$9.26)	\$0.00	(\$28.60)				\$12.57	\$112,852.10	\$112,852.10	\$0.00		
12/31/2011	\$1,759.71		\$5.73	\$48.10	(\$9.40)	\$0.00	(\$20.41)				\$24.02	\$114,635.83	\$114,635.83	\$0.00		
1/31/2012	\$1,540.28		\$6.72	\$49.16	(\$9.55)	\$0.00	(\$38.77)				\$7.56	\$116,183.67	\$116,183.67	\$0.00		
2/28/2012	\$1,475.49		\$5.51	\$45.61	(\$9.68)		(\$20.15)				\$21.29	\$117,680.45	\$117,680.45	\$0.00		
3/31/2012	\$1,392.82		\$6.36	\$48.71	(\$9.81)		(\$16.54)				\$28.72	\$119,101.99	\$119,101.99	\$0.00		
4/30/2012	\$1,075.94		\$2.85	\$50.56	(\$9.93)		(\$21.03)				\$22.45	\$120,200.38	\$120,200.38	\$0.00		
5/31/2012	\$857.05		\$1.99	\$52.42	(\$10.02)		(\$8.57)				\$35.82	\$121,093.25	\$121,093.25	\$0.00		
6/30/2012	\$599.93		\$1.83	\$52.15	(\$10.09)		(\$14.45)				\$29.44	\$121,722.62	\$121,722.62	\$0.00		
7/31/2012			\$2.20	\$50.32	(\$10.14)		(\$8.94)				\$33.44	\$121,756.06	\$122,340.90	-\$584.84		
8/31/2012	\$1,355.06		\$2.36	\$45.62	(\$10.15)		(\$45.45)				-\$7.62	\$123,103.50	\$123,103.50	\$0.00		
9/30/2012			\$1.88	\$42.24	(\$10.26)		(\$12.18)				\$21.68	\$123,125.18	\$124,008.17	-\$882.99		
10/31/2012	\$1,925.84		\$2.02	\$42.20	(\$10.26)		(\$15.30)				\$18.66	\$125,069.68	\$125,069.68	\$0.00		
11/30/2012	\$786.28		\$2.27	\$37.78	(\$10.42)		(\$12.35)				\$17.28	\$125,873.24	\$125,873.24	\$0.00		
12/31/2012	\$1,041.89		\$2.33	\$33.48	(\$10.49)		(\$14.77)				\$10.55	\$126,925.68	\$126,925.68	\$0.00		
1/31/2013	\$1,369.69		\$2.42	\$29.59	(\$10.58)		(\$11.35)				\$10.08	\$128,305.45	\$128,305.45	\$0.00		
2/28/2013	\$1,434.23		\$1.45	\$28.42	(\$10.69)		(\$20.05)				-\$0.87	\$129,738.81	\$129,738.81	\$0.00		
3/31/2013	\$1,220.13		\$1.75	\$30.29	(\$10.81)		(\$12.88)				\$8.35	\$130,967.29	\$130,967.29	\$0.00		
4/30/2013	\$1,202.58		\$1.54	\$28.98	(\$10.91)						\$19.61	\$132,189.48	\$132,189.48	\$0.00		
5/31/2013	\$1,636.57		\$1.59	\$30.42	(\$11.02)						\$20.99	\$133,847.04	\$133,847.04	\$0.00		
6/30/2013	\$1,571.27		\$1.28	\$30.68	(\$11.15)		(\$13.30)				\$7.51	\$135,425.82	\$135,425.82	\$0.00		
7/31/2013	\$1,660.59		\$0.99	\$31.86	(\$11.29)						\$21.56	\$137,107.97	\$137,107.97	\$0.00		
8/31/2013	\$1,621.76		\$1.36	\$31.99	(\$11.43)						\$21.92	\$138,751.65	\$138,751.65	\$0.00		
9/30/2013	\$1,373.70		\$0.60	\$32.37	(\$11.56)						\$21.41	\$140,146.76	\$140,146.76	\$0.00		
10/31/2013	\$1,212.54		\$0.76	\$33.42	(\$11.68)						\$22.50	\$141,381.80	\$141,381.80	\$0.00		
11/30/2013	\$1,282.52		\$0.95	\$31.50	(\$11.78)						\$20.67	\$142,684.99	\$142,684.99	\$0.00		
12/31/2013	\$1,324.32		\$1.06	\$33.13	(\$11.89)						\$22.30	\$144,031.61	\$144,031.61	\$0.00		
1/31/2014	\$1,374.17		\$0.66	\$33.96	(\$12.00)						\$22.62	\$145,428.40	\$145,428.40	\$0.00		
2/28/2014	\$1,599.84		\$0.72	\$31.11	(\$12.12)						\$19.71	\$147,047.95	\$147,047.95	\$0.00		
3/31/2014	\$2,196.83		\$1.10	\$34.83	(\$12.25)						\$23.68	\$149,268.46	\$149,268.46	\$0.00		
4/30/2014	\$2,711.21		\$0.96	\$34.60	(\$12.44)						\$23.12	\$152,002.79	\$152,002.79	\$0.00		

**Exhibit J**  
**Unit Buchanan 1 SGU 2 Escrow Account Reconciliation**  
**VGOB 08-1118-2367**

CNX Deposit Information		
Check Date	Check Number	Total
5/19/2014	E000026377	\$2,209.61
6/20/2014	E000027998	\$1,850.37
7/18/2014	E000029981	\$1,945.82
8/20/2014	E000031742	\$1,808.79
9/18/2014	E000033624	\$1,653.34
10/20/2014	E000037459	\$1,339.21
11/19/2014	E000039000	\$1,456.97
12/22/2014	E000040792	\$1,585.16
1/20/2015	E000042609	\$1,341.04
2/19/2015	E000044634	\$1,600.53
3/19/2015	E000046435	\$929.61
4/21/2015	E000048354	\$778.98
5/20/2015	E000051158	\$975.32
6/23/2015	E000053151	\$589.81
7/20/2015	E000055101	\$596.12
8/24/2015	E000057089	\$658.70
9/22/2015	E000058993	\$710.92
10/22/2015	E000063329	\$701.29
11/24/2015	E000064915	\$559.06
12/21/2015	E000066794	\$496.95
1/21/2016	E000068550	\$262.80
2/19/2016	E000070465	\$352.23
3/21/2016	E000072446	\$455.10
4/19/2016	E000074389	\$412.78
5/20/2016	E000076034	\$240.60
6/2/2016	E000076950	\$0.01
6/21/2016	E000077850	\$157.38
7/20/2016	E000079572	\$218.25
8/22/2016	E000081381	\$195.70
9/21/2016	E000083326	431.43
10/20/2016	E000085196	\$348.03
11/17/2016	E000089356	\$405.20
12/20/2016	E000091074	\$474.12
1/23/2017	E000092881	\$481.99
2/21/2017	E000094819	\$693.07
3/21/2017	E000096434	\$960.60
4/21/2017	E000098109	\$619.53
5/19/2017	E000099737	\$440.04
6/20/2017	E000101393	\$405.07
7/20/2017	E000103033	\$369.88
8/23/2017	E000104726	\$347.64
9/19/2017	E000106333	\$339.19
10/20/2017	E000110719	\$318.80
11/20/2017	E000112158	\$343.56
12/20/2017	E000113680	\$389.45
1/22/2018	E000115349	\$442.59
2/20/2018	E000117234	\$659.71
3/20/2018	E000119074	\$792.65
4/19/2018	E000120977	\$776.61
5/18/2018	E000123892	\$947.12

Escrow Bank Data														Bank Balance	Running Balance	Difference
Date	Escrow Royalty Deposits	Income	\$ Mkt Int	CDARS Int	Fees	Distributions	Corrections	Audit Costs	Gain/Loss	Royalty Bonus	Total Int. and Fees					
5/31/2014	\$2,209.61		\$0.99	\$37.38	(\$12.67)						\$25.70	\$154,238.10	\$154,238.10	\$0.00		
6/30/2014	\$1,850.37		\$0.77	\$37.20	(\$12.85)						\$25.12	\$156,113.59	\$156,113.59	\$0.00		
7/31/2014	\$1,945.82		\$0.97	\$38.48	(\$13.01)						\$26.44	\$158,085.85	\$158,085.85	\$0.00		
8/31/2014	\$1,808.79		\$1.20	\$38.61	(\$13.17)						\$26.64	\$159,921.28	\$159,921.28	\$0.00		
9/30/2014	\$1,653.34		\$1.48	\$36.50	(\$13.17)						\$24.81	\$161,599.43	\$161,599.43	\$0.00		
10/31/2014	\$1,339.21		\$1.17	\$38.61	(\$13.47)						\$26.31	\$162,964.95	\$162,964.95	\$0.00		
11/30/2014	\$1,456.97		\$1.22	\$36.75	(\$13.58)						\$24.39	\$164,446.31	\$164,446.31	\$0.00		
12/31/2014	\$1,585.16		\$1.91	\$33.05	(\$13.58)						\$21.38	\$166,052.85	\$166,052.85	\$0.00		
1/31/2015	\$1,341.04		\$7.66	\$25.12	(\$13.84)						\$18.94	\$167,412.83	\$167,412.83	\$0.00		
2/28/2015	\$1,600.53		\$11.98	\$17.28	(\$13.95)						\$15.31	\$169,028.67	\$169,028.67	\$0.00		
3/31/2015	\$929.61		\$15.98	\$17.96	(\$14.09)						\$19.85	\$169,978.13	\$169,978.13	\$0.00		
4/30/2015	\$778.98		\$18.03	\$11.51	(\$14.16)						\$15.38	\$170,772.49	\$170,772.49	\$0.00		
5/31/2015	\$975.32		\$20.36	\$8.50	(\$14.23)						\$14.63	\$171,762.44	\$171,762.44	\$0.00		
6/30/2015	\$589.81		\$19.99	\$8.26	(\$14.31)						\$13.94	\$172,366.19	\$172,366.19	\$0.00		
7/31/2015	\$596.12		\$21.47	\$7.51	(\$14.36)						\$14.62	\$172,976.93	\$172,976.93	\$0.00		
8/31/2015	\$658.70		\$22.82	\$3.24	(\$14.41)	\$0.00	\$0.00	\$0.00			\$11.65	\$173,647.28	\$173,647.28	\$0.00		
9/30/2015	\$710.92		\$23.40	\$12.62	(\$14.47)	\$0.00	\$0.00	\$0.00			\$21.55	\$174,379.75	\$174,379.75	\$0.00		
10/31/2015	\$701.29		\$26.60	\$0.36	(\$14.53)	\$0.00	\$0.00	\$0.00			\$12.43	\$175,093.47	\$175,093.47	\$0.00		
11/30/2015	\$559.06		\$27.49	\$0.38	(\$14.59)	\$0.00	\$0.00	\$0.00			\$13.28	\$175,665.81	\$175,665.81	\$0.00		
12/31/2015	\$496.95		\$28.46	\$13.07	(\$14.64)	\$0.00	\$0.00	\$0.00			\$26.89	\$176,189.65	\$176,189.65	\$0.00		
1/31/2016	\$262.80		\$3.14	\$0.00	(\$14.68)	\$0.00	\$0.00	\$0.00			-\$11.54	\$176,440.91	\$176,440.91	\$0.00		
2/29/2016	\$352.23		\$29.38		(\$14.70)						\$14.68	\$176,807.82	\$176,807.82	\$0.00		
3/31/2016	\$455.10		\$31.03		(\$14.73)						\$16.30	\$177,279.22	\$177,279.22	\$0.00		
4/30/2016	\$412.78		\$30.00		(\$14.77)						\$15.23	\$177,707.23	\$177,707.23	\$0.00		
5/31/2016	\$240.60		\$31.41		(\$14.81)						\$16.60	\$177,964.43	\$177,964.43	\$0.00		
6/30/2016	\$157.39		\$27.06	\$16.98	(\$14.83)						\$0.00	\$177,964.44	\$177,964.44	-\$177,964.44		
7/31/2016	\$218.25		\$27.86	\$5.24	(\$14.85)						\$29.21	\$178,151.03	\$178,151.03	\$0.00		
8/31/2016	\$195.70		\$28.37	\$5.29	(\$14.87)	\$0.00	\$0.00	\$0.00			\$18.79	\$178,387.53	\$178,387.53	\$0.00		
9/30/2016	\$431.43		\$27.61	\$10.73	(\$14.88)	\$0.00	\$0.00	\$0.00			\$23.46	\$178,602.02	\$178,602.02	\$0.00		
10/31/2016	\$348.03		\$27.41	\$5.42	(\$14.92)	\$0.00	\$0.00	\$0.00			\$17.91	\$178,857.91	\$178,857.91	\$0.00		
11/30/2016	\$405.20		\$27.12	\$5.54	(\$14.95)	\$0.00	\$0.00	\$0.00			\$17.71	\$179,056.91	\$179,056.91	\$0.00		
12/31/2016	\$474.12		\$29.01	\$22.59	(\$14.99)	\$0.00	\$0.00	\$0.00			\$36.61	\$179,279.22	\$179,279.22	\$0.00		
1/31/2017	\$481.99		\$27.12	\$4.11	(\$15.03)	\$0.00	\$0.00	\$0.00			\$16.20	\$180,428.85	\$180,428.85	\$0.00		
2/28/2017	\$693.07		\$25.44	\$3.85	(\$15.07)	\$0.00	\$0.00	\$0.00			\$14.22	\$180,561.97	\$180,561.97	\$0.00		
3/31/2017	\$960.60		\$28.32	\$10.58	(\$15.13)	\$0.00	\$0.00	\$0.00			\$23.77	\$180,854.68	\$180,854.68	\$0.00		
4/30/2017	\$619.53		\$27.85	\$4.30	(\$15.21)	\$0.00	\$0.00	\$0.00			\$16.94	\$181,182.81	\$181,182.81	\$0.00		
5/31/2017	\$440.04		\$29.06	\$4.51	(\$15.27)	\$0.00	\$0.00	\$0.00			\$18.30	\$181,382.81	\$181,382.81	\$0.00		
6/30/2017	\$405.07		\$28.72	\$11.18	(\$15.30)	\$0.00	\$0.00	\$0.00			\$24.60	\$181,641.15	\$181,641.15	\$0.00		
7/31/2017	\$369.88		\$30.40	\$0.00	(\$15.34)	\$0.00	\$0.00	\$0.00			\$15.06	\$181,824.51	\$181,824.51	\$0.00		
8/31/2017	\$347.64		\$36.48	\$0.00	(\$15.37)	\$0.00	\$0.00	\$0.00			\$21.11	\$182,070.82	\$182,070.82	\$0.00		
9/30/2017	\$339.19		\$30.56	\$0.00	(\$15.40)	\$0.00	\$0.00	\$0.00			\$15.16	\$182,318.86	\$182,318.86	\$0.00		
10/31/2017	\$318.80		\$30.49	\$0.00	(\$15.43)	\$0.00	\$0.00	\$0.00			\$15.06	\$182,512.72	\$182,512.72	\$0.00		
11/30/2017	\$343.56		\$30.57	\$0.00	(\$15.46)	\$0.00	\$0.00	\$0.00			\$15.11	\$182,739.39	\$182,739.39	\$0.00		
12/31/2017	\$389.45		\$111.43	\$0.00	(\$15.49)	\$0.00	\$0.00	\$0.00			\$95.94	\$183,009.84	\$183,009.84	\$0.00		
1/31/2018	\$442.59		\$193.90	\$0.00	(\$15.53)	\$0.00	\$0.00	\$0.00			\$178.37	\$183,356.78	\$183,356.78	\$0.00		
2/28/2018	\$659.71		\$187.97	\$0.00	(\$15.58)	\$0.00	\$0.00	\$0.00			\$172.39	\$183,641.15	\$183,641.15	\$0.00		
3/31/2018	\$792.65		\$236.30	\$0.00	(\$15.65)	\$0.00	\$0.00	\$0.00			\$220.65	\$183,824.64	\$183,824.64	\$0.00		
4/30/2018	\$776.61		\$240.63	\$0.00	(\$15.74)	\$0.00	\$0.00	\$0.00			\$224.89	\$184,070.82	\$184,070.82	\$0.00		
5/31/2018	\$947.12		\$274.00	\$0.00	(\$15.82)	\$0.00	\$0.00	\$0.00			\$258.18	\$184,318.86	\$184,318.86	\$0.00		

**Exhibit J**  
**Unit Buchanan 1 SGU 2 Escrow Account Reconciliation**  
**VGOB 08-1118-2367**

CNX Deposit Information		
Check Date	Check Number	Total
6/20/2018	E000127892	\$125.35
7/19/2018	E000129163	\$562.02
8/22/2018	E000130479	\$620.81
9/20/2018	E000131824	\$650.86
10/22/2018	E000133909	\$558.77
11/20/2018	E000135223	\$556.73
12/18/2018	E000136564	\$574.84

Escrow Bank Data													Bank Balance	Running Balance	Difference
Date	Escrow Royalty Deposits	Income	\$ Mrket Int	CDARS Int	Fees	Distributions	Corrections	Audit Costs	Gain/Loss	Royalty Bonus	Total Int. and Fees				
6/30/2018	\$125.35		\$268.03	\$0.00	(\$15.92)	\$0.00	\$0.00	\$0.00			\$252.11	\$191,407.40	\$191,407.40	\$0.00	
7/31/2018	\$562.02		\$294.77	\$0.00	(\$15.95)	\$0.00	\$0.00	\$0.00			\$278.82	\$192,248.24	\$192,248.24	\$0.00	
8/31/2018	\$620.81		\$310.90	\$0.00	(\$16.02)	\$0.00	\$0.00	\$0.00			\$294.88	\$193,163.93	\$193,163.93	\$0.00	
9/30/2018	\$650.86		\$311.26	\$0.00	(\$16.10)	\$0.00	\$0.00	\$0.00			\$295.16	\$194,109.95	\$194,109.95	\$0.00	
10/31/2018	\$558.77		\$339.54	\$0.00	(\$16.18)	\$0.00	\$0.00	\$0.00			\$323.36	\$194,992.08	\$194,992.08	\$0.00	
11/30/2018	\$556.73		\$353.30	\$0.00	(\$16.25)	\$0.00	\$0.00	\$0.00			\$337.05	\$195,885.86	\$195,885.86	\$0.00	
12/31/2018	\$574.84		\$373.19	\$0.00	(\$16.32)	\$0.00	\$0.00	\$0.00			\$356.87	\$196,817.57	\$196,817.57	\$0.00	
<b>Total</b>											<b>\$5,624.36</b>				

<b>Total Deposited</b>	<b>\$191,193.21</b>
<b>Interest &amp; Fees</b>	<b>\$5,624.36</b>
<b>Grand Total</b>	<b>\$196,817.57</b>
<b>December 2018 First Bank and Trust balance</b>	<b>\$196,817.57</b>
FB&T Difference	\$0.00

**CIRCUIT COURT OF BUCHANAN COUNTY, VIRGINIA**

BILLY JOE DESKINS, SR., *et al*

PLAINTIFFS

v.

Case No.CL15-361

CNX GAS COMPANY, LLC  
ISLAND CREEK COAL COMPANY  
CONSOLIDATION COAL COMPANY  
WANDA DESKINS  
and PATRICIA SUTTER

DEFENDANTS

**CORRECTED DECLARATORY JUDGMENT**

Pursuant to Rule 3:19 and Va. Code § 8.01-184, *et seq.*, the Court having previously entered judgment with respect to the defendants McGlothlin and Holzgreffe, enters the following as its declaratory judgment as to the other defendants and final order in the case. In this corrected order, Paragraphs 16.2.5 and 16.4.5 have been corrected and Paragraphs 22-24 have been added, pursuant to Va. Code 8.01-428(B).

1. Richard Deskins was the owner of the 330 Acre Tract situated in Buchanan County, which consists of the following:

1.1. the property conveyed to Richard Deskins in 1874 or 1875, by the deed recorded in Deed Book No. "D", page 355, in the office of the Clerk of the Circuit Court of Buchanan County, Virginia, less the parcel conveyed to William Mosely in 1889 by the deed recorded in Deed Book No. "F", page 280, and the parcel conveyed to J.F. Mays in 1889 by the deed recorded in Deed Book No. "G", page 435;

1.2. the property conveyed to Richard Deskins in 1896, by the deed recorded in Deed Book No. "O", page 418, in the office of the Clerk of the Circuit Court of Buchanan County, Virginia;

1.3. the property conveyed to Richard Deskins in 1898, by the deed recorded in Deed Book No. "P", page 459, in the office of the Clerk of the Circuit Court of Buchanan County, Virginia.

2. Richard Deskins died, intestate, on or about the year 1940, leaving as survivors seven children, including among them Cloyd Deskins, Charles Perry Deskins, Louisa Deskins, and three others, each of whom inherited an undivided one-seventh interest in the 330 Acre Tract.

3. The Plaintiffs are heirs of Charles Perry Deskins. Collectively, the heirs of Charles Perry Deskins are the owners of a one-seventh interest in the oil and gas for the 330 Acre Tract.

4. By deed dated February 22, 1941, and recorded at Deed Book No. 84, page 236, Charles Perry Deskins and his wife conveyed their undivided one-seventh interest in the coal underlying the 330 Acre Tract to Louisa Deskins, but kept the one-seventh interest in the oil and gas, including the coalbed methane. By deed dated November 1, 1957, and recorded December 5, 1957, in at Deed Book No. 133, page 361, Louisa Deskins conveyed her two-sevenths interest in the coal and one-seventh interest in the oil and gas for the 330 Acre Tract to Cloyd Deskins.

5. Cloyd Deskins died intestate, leaving as survivors Lida Vandyke, Ralph Deskins, Gaylene Deskins Horn, Edith McGlothlin, Daris Deskins, Jimmy Sisk, Sr. – the son of Myrtle Deskins Sisk, and Joyce Ratliff, Juanita Deskins Colley, Billy R. Deskins, Lois Deskins High, Joseph Deskins, and Joan Deskins - the children of Otis Deskins.

6. The Defendants Wanda Deskins and Patricia Sutter are the heirs of Daris Deskins, a son of Cloyd Deskins. Combined, they own a 1/49th interest in the coal property for the 330 Acre Tract, of the one-seventh interest that was conveyed by Charles Perry Deskins to Louisa Deskins and from Louisa Deskins to Cloyd Deskins, in addition to

whatever other interests in the 330 Acre Tract they may own. The Defendants Wanda Deskins and Patricia Sutter have no property interest in the coalbed methane for the 330 Acre Tract arising solely by virtue of the conveyance of the coal property from Charles Perry Deskins and his wife to Louisa Deskins by the deed dated February 22, 1941, and recorded at Deed Book No. 84, page 236, and later conveyed by Louisa Deskins to Cloyd Deskins. Nothing contained herein shall affect any property interest they may have by virtue of their inheritance of property interests that were never owned by Charles Perry Deskins, or that were inherited directly by Louisa Deskins or Cloyd Deskins, or otherwise not part of the conveyance between Charles Perry Deskins and Louisa Deskins.

7. Pursuant to Va. Code § 45.1-361.20, the Virginia Gas and Oil Board has established and modified drilling units for the area that includes the 330 Acre Tract. The 330 Acre Tract includes parts of present or former Drilling Units S-30, S-31, S-32, T-30, T-31, T-32, U-30, U-31, U-32, V-31, V-32, and VP2SGU1. Tracts 11 and 45 of VP2SGU1 include part of the 330 Acre Act.

8. The Virginia Gas and Oil Board has entered pooling orders and amended pooling orders for some or all of these drilling units, including Drilling Units S-32, T-32, U-30, V-31, the gob units VP2SGU1 and Buchanan No. 1 SGU2. The Defendant CNX Gas Company, LLC, or its predecessors and affiliates, requested the pooling orders and sent

notices to the Deskins heirs and to the Defendant Island Creek Company.

9. The pooling orders provide for the establishment of interest-bearing escrow accounts for the deposits of payments of bonus, royalty payment, proceeds in excess of ongoing operational expenses, or other payment due and owing, where the persons entitled thereto cannot be made certain due to conflicting claims of ownership. Under these orders, conflicting claims of ownership to coalbed methane are recognized where the coal rights and oil and gas rights for a given property have different ownership. Pursuant to Va. Code § 45.1-361.22(5), the Board "shall order payment of principal and accrued interest, less escrow account fees, from the escrow account to conflicting claimants only after (i) a final decision of a court of competent jurisdiction adjudicating the ownership of coalbed methane gas as between them."

10. Pursuant to 4 VAC 25-160-100(B) and Va. Code § 45.1-361.22, CNX Gas Company, LLC, has deposited a portion of the proceeds from the coalbed methane wells in these units in escrow accounts and these funds are being held for disbursement once a final determination of ownership of the coalbed methane has been made.

11. The pooling orders for the Drilling Units that include the 330 Acre Tract list the heirs of Daris Deskins among the owners of coal

interests for the 330 Acre Tract with claims to the coalbed methane in conflict the claims of the Plaintiffs as the owners of oil and gas interests for the 330 Acre Tract.

12. In addition, CNX Gas Company, LLC, holds other royalties for the production of coalbed methane from the drilling units that include the 330 Acre Tract in suspense accounts, which funds are also being held pending a determination of the ownership of the coalbed methane. A determination of ownership is necessary for the release of these funds under the terms of the Leases signed by the Plaintiffs or their predecessors.

13. Oxy USA, LLC, leased the 330 Acre Tract for the production of gas. The Defendant CNX Gas Company, LLC, now has the rights and obligations of Oxy USA, LLC, under those leases. CNX Gas Company, LLC, or its predecessors, is the designated operator for and has drilled wells and been producing coalbed methane from the drilling units that include portions of the 330 Acre Tract for a number of years.

14. The Plaintiffs or their predecessors have all signed leases, which provide that “[i]n the event” that ownership of the coalbed methane is “subject to a claim by others,” then “Lessee shall have the right to withhold payment of such royalties to the extent of such claim and to escrow such royalties until final determination of such claim.”

15. The Court holds, for purposes of Va. Code §§ 45.1-361.21 and 45.1-361.22 and the leases between the parties, that the Plaintiffs own the coalbed methane for their respective interests in the 330 Acre Tract.

16. Out of the one-seventh interest in the coalbed methane gas inherited by Charles Perry Deskins, the respective interests of the Plaintiffs are as follows:

16.1. The Plaintiff Billy Joe Deskins, Sr., owns a 1/8th interest in the one-seventh interest in the coalbed methane gas inherited by Charles Perry Deskins.

16.2.1. The Plaintiff Donald Wayne Deskins owns a 1/48th interest in the one-seventh interest in the coalbed methane gas inherited by Charles Perry Deskins.

16.2.2. The Plaintiff Norma Ruth Deskins Hale owns a 1/48th interest in the one-seventh interest in the coalbed methane gas inherited by Charles Perry Deskins.

16.2.3. The Plaintiffs Barbara Wooten Deskins, Carole Lisa Otto, David L. Deskins, Gregory N. Deskins, and Matthew C. Deskins as the heirs of Clifford Deskins together own a 1/48th interest in the one-seventh interest in the coalbed methane gas inherited by Charles Perry

Deskings.

16.2.4. The Plaintiff Linda S. Honaker Deskings owns a 1/48th interest in the one-seventh interest in the coalbed methane gas inherited by Charles Perry Deskings.

16.2.5. The Plaintiff Ruby Geraldine Harris Deskings, along with non-parties Ellis Lee Deskings, Morgan Faith Deskings, Larry Deskings, Rita Deskings, Vanessa Dillon, Michael W. Cook, and Danny Cook, owns a 1/48th interest in the one-seventh interest in the coalbed methane gas inherited by Charles Perry Deskings.

16.2.6. The Plaintiff Debra Belcher Deskings, along with non-parties Eric Deskings and Bobby Joe Deskings, together own a 1/48th interest in the one-seventh interest in the coalbed methane gas inherited by Charles Perry Deskings.

16.3. The Plaintiff Arnold Roby Langley owns a 1/8th interest in the one-seventh interest in the coalbed methane gas inherited by Charles Perry Deskings.

16.4.1. The Plaintiff Astra Arlene Deskings Harris owns a 1/40th interest in the one-seventh interest in the coalbed methane gas inherited by Charles Perry Deskings.

16.4.2. The Plaintiff William Randall Deskins owns a 1/40th interest in the one-seventh interest in the coalbed methane gas inherited by Charles Perry Deskins.

16.4.3. The Plaintiff Perry Christopher Deskins owns a 1/40th interest in the one-seventh interest in the coalbed methane gas inherited by Charles Perry Deskins.

16.4.4. The Plaintiff Myrtle Deskins Jefferson owns a 1/40th interest in the coalbed methane for the 330 Acre Tract.

16.4.5. The Plaintiff Linda Lockhart Deskins owns a 1/40th interest in the one-seventh interest in the coalbed methane gas inherited by Charles Perry Deskins.

16.5. The Plaintiff Samuel Deskins owns a 1/8th interest in the coalbed methane for the one-seventh interest in the coalbed methane gas inherited by Charles Perry Deskins.

16.6. The Plaintiffs Michael Deskins and Ellis Daniel "Danny" Deskins combined own a 1/8th interest in the one-seventh interest in the coalbed methane gas inherited by Charles Perry Deskins.

16.7. The Plaintiff Althea Walker Bollinger owns a 1/8th interest in the one-seventh interest in the coalbed methane gas inherited by Charles Perry Deskins.

16.8. The Plaintiffs Barbara Deskins Miller, James Deskins, Sonya Deskins Hawthorne, Lonnie Perkins, and Michael Hurd as the heirs of Charles Perry Deskins, Jr., together own a 1/8th interest in the one-seventh interest in the coalbed methane gas inherited by Charles Perry Deskins.

17. This judgment is a the "final determination" of the ownership of the coalbed methane as between the heirs of Charles Perry Deskins and the Defendants Wanda Deskins and Patricia Sutter, for purposes of Va. Code §§ 45.1-361.21 and 45.1-361.22 and the leases between the Plaintiffs and CNX Gas Company, LLC.

18. The Plaintiffs, and not the Defendants Wanda Deskins and Patricia Sutter, are entitled to be paid the escrowed proceeds, and any royalties held by CNX Gas Company, LLC, in suspense for the production of coalbed methane relative to the referenced units, as to the 1/7th interest originally inherited by Charles Perry Deskins from Richard Deskins, consistent with their respective interests stated above, and in proportion to that percentage which the 330 Acre Tract bears to the total acreage of each drilling unit, all pursuant to Va. Code §§ 45.1-361.21 and 45.1-361.22.

19. The Plaintiffs, and not the Defendants Wanda Deskins and Patricia Sutter, are entitled to be paid future royalties for the production of coalbed methane from drilling units that include the 330 Acre Tract, consistent with their respective interests stated above.

20. Plaintiffs withdraw their request for an award of costs and Attorney's fees from Defendants Wanda Deskins and Patricia Sutter on the grounds that their position in opposition to Plaintiff's claims for CBM royalties was substantially unjustified.

21. Nothing in this order affects the rights of the Defendants Wanda Deskins and Patricia Sutter as the heirs of Daris Deskins to the continued payment of production royalties with respect to any interest in the 330 Acre Tract for which they are otherwise entitled including by virtue of the 1/7th interest inherited by Louisa Deskins from Richard Deskins, or for which they have previously been paid production royalties.

22. Pursuant to power of attorney documents previously delivered, CNX will pay to Elliott Lawson & Minor, PC Trust Account, EIN 54-1703421, the royalties held by CNX in suspense on account of the plaintiffs to this action (other than Barbara Miller, James Deskins, and Linda Lockhart Deskins), on or before December 30, 2016. CNX will not be responsible or accountable for the distribution of the

amounts so paid among the remaining twenty-three Plaintiffs, which shall be the sole responsibility of counsel for the Plaintiffs.


23. CNX will deposit the royalties held in suspense for the plaintiffs Barbara Miller, James Deskins, and Linda Lockhart Deskins with the Clerk of Court. The Clerk will hold these funds on deposit until further order of the Court regarding their disposition.

24. The Clerk will certify copies of this Order to all counsel, and to also send copies to Barbara Miller, 6134 Miller Creek Road, Swords Creek, VA 24649, for herself and for James Deskins, and to Linda Lockhart Deskins, 208 Whites Subdivision Road, Cedar Bluff, VA 24609.

ENTER: November 21<sup>st</sup>, 2016.

  
\_\_\_\_\_  
CIRCUIT COURT JUDGE

REQUESTED:

  
\_\_\_\_\_  
GERALD L. GRAY. Counsel for BILLY JOE DESKINS, SR., et al

SEEN:

Endorsement disposed under Per Rule 1:13 M  
DAVID ALTIZER, Counsel for Defendants CNX GAS  
COMPANY, LLC, ISLAND CREEK COAL COMPANY, and  
CONSOLIDATION COAL COMPANY

Endorsement disposed under Per Rule 1:13 M  
BENJAMIN STREET, Counsel for Defendants WANDA  
DESKINS AND PATRICIA SUTTER

BNX

Name of Conflicting Claimant: Jeffery Davis—Wilderness Tabernacle

Unit: (Tract): U-36 (TRACT 4 C) ; V-36 (TRACT 2A, 2C, 4B, 4C);  
BENCH 1 SGR2 (TRACT 24 D, 24 E, 24 F)

AFFIDAVIT PURSUANT TO VA. CODE § 45.1-361.22

1. My name is Jeffery Davis.
2. I am over the age of eighteen and able to make the statements in this affidavit.
3. I am attaching a W-9 to this affidavit with my correct social security number and current address.
4. As of the date set forth below, I am a lawful owner of the coalbed methane interests in the above referenced unit and tracts, and described or referenced in the attached Order or Agreement and affirm the Order or Agreement and the contents therein.
5. I swear and/or affirm that the information set forth above and in the attached W-9 is true and accurate.
- ✓ 6. Terrence Shea Cook is my authorized attorney in fact to receive for distribution on my behalf all funds held in escrow by the VGOB.

Dated this 20<sup>th</sup> day of this month April  
and year 2015



Name: Jeff Davis  
Address:

COMMONWEALTH OF VIRGINIA )  
 ) to-wit:  
CITY/COUNTY OF Tazewell )

On this 20<sup>th</sup> day of April 2015 appeared before me Jeff Davis, who  
being first duly sworn, stated that the foregoing is true and correct to the best of his knowledge,  
information and belief.

Shelia Smith

Notary Public

My Commission Expires: 9/30/18




Name of Conflicting Claimant: Jessie Davis—Wilderness Tabernacle

Unit: (Tract): U36 (TRACT 4C)  
V36 (TRACT 2A, 2C, 4B, 4C)  
Buch25642 (TRACT 24D, 24E, 24F)

**AFFIDAVIT PURSUANT TO VA. CODE § 45.1-361.22**

1. My name is Jessie Davis.
2. I am over the age of eighteen and able to make the statements in this affidavit.
3. I am attaching a W-9 to this affidavit with my correct social security number and current address.
4. As of the date set forth below, I am a lawful owner of the coalbed methane interests in the above referenced unit and tracts, and described or referenced in the attached Order or Agreement and affirm the Order or Agreement and the contents therein.
5. I swear and/or affirm that the information set forth above and in the attached W-9 is true and accurate.
6. Terrence Shea Cook is my authorized attorney in fact to receive for distribution on my behalf all funds held in escrow by the VGOB.

Dated this 8 day of this month April  
and year 2015



Name:  
Address:

COMMONWEALTH OF VIRGINIA )  
 ) to-wit:  
CITY/COUNTY OF Tazewell )

On this 8<sup>th</sup> day of April 2015 appeared before me <sup>Jessie Davis jwb J.15</sup> ~~Whitney Nichole Ball~~ who  
being first duly sworn, stated that the foregoing is true and correct to the best of his knowledge,  
information and belief.

**WHITNEY NICHOLE BALL**  
**NOTARY PUBLIC 7603482**  
**COMMONWEALTH OF VIRGINIA**  
**MY COMMISSION EXPIRES APRIL 30, 2018**

Notary Public Whitney Nichole Ball

My Commission Expires: April 30, 2018

# T. SHEA COOK, P.C.

ATTORNEY AT LAW

2411 Second Street

Post Office Box 507

Richlands, Virginia 24641

Phone (276)963-4332~Facsimile (276) 963-6271

[tsheacook@yahoo.com](mailto:tsheacook@yahoo.com)

May 12, 2015

Anita D. Duty  
Pooling Supervisor  
2481 John Nash Blvd.  
Bluefield, VA 24701

**RE: Affidavit for Melinda Davis (Wilderness Tabernacle)**

Dear Anita:

Enclosed please find the Affidavit for Melinda Davis as you requested. Thank you for your assistance in this matter.


With Best Regards.

Most Sincerely,



Terrence Shea Cook

TSC/crh



Name of Conflicting Claimant: Melinda Davis—Wilderness Tabernacle

Unit: (Tract):


**AFFIDAVIT PURSUANT TO VA. CODE § 45.1-361.22**

1. My name is Melinda Davis.
2. I am over the age of eighteen and able to make the statements in this affidavit.
3. I am attaching a W-9 to this affidavit with my correct social security number and current address.
4. As of the date set forth below, I am a lawful owner of the coalbed methane interests in the above referenced unit and tracts, and described or referenced in the attached Order or Agreement and affirm the Order or Agreement and the contents therein.
5. I swear and/or affirm that the information set forth above and in the attached W-9 is true and accurate.
6. Terrence Shea Cook is my authorized attorney in fact to receive for distribution on my behalf all funds held in escrow by the VGOB.

Dated this 12<sup>th</sup> day of this month May  
and year 2015

Melinda Davis

Name:  
Address: 4641 Osborne Mtn. Road  
Raven, VA 24039




COMMONWEALTH OF VIRGINIA )  
 ) to-wit:  
CITY/COUNTY OF Washington )

On this 15 day of May 2015 appeared before me Melinda Davis, who being first duly sworn, stated that the foregoing is true and correct to the best of his knowledge, information and belief.

Kayla Ann Salmons

Notary Public

My Commission Expires: 06-30-2017



Name of Conflicting Claimant: ~~Raymond Davis~~—Wilderness Tabernacle

Unit: (Tract): U-36 (TRACT 4C)

V-36 (TRACT 2A, 2C, 4B, 4C)

Block 1 SGM 2 (TRACT 24D, 24E, 24F)

**AFFIDAVIT PURSUANT TO VA. CODE § 45.1-361.22**

1. My name is Raymond Davis.
2. I am over the age of eighteen and able to make the statements in this affidavit.
3. I am attaching a W-9 to this affidavit with my correct social security number and current address.
4. As of the date set forth below, I am a lawful owner of the coalbed methane interests in the above referenced unit and tracts, and described or referenced in the attached Order or Agreement and affirm the Order or Agreement and the contents therein.
5. I swear and/or affirm that the information set forth above and in the attached W-9 is true and accurate.
6. Terrence Shea Cook is my authorized attorney in fact to receive for distribution on my behalf all funds held in escrow by the VGOB.

Dated this 7 day of this month APRIL  
and year 2015



Name:  
Address:

COMMONWEALTH OF VIRGINIA )  
 ) to-wit:  
CITY/COUNTY OF Tazewell )

On this 7 day of April 2015 appeared before me Raymond Davis, who being first duly sworn, stated that the foregoing is true and correct to the best of his knowledge, information and belief.

Brenda Lou Griffith

Notary Public

My Commission Expires: 02-28-2017

**BRENDA LOU GRIFFITH  
NOTARY PUBLIC 7254484  
COMMONWEALTH OF VIRGINIA  
MY COMMISSION EXPIRES 02-28-2017**

**SUPPLEMENTAL AFFIDAVIT OF MAILING—COAL OWNER**

COMMONWEALTH OF VIRGINIA  
COUNTY OF **BUCHANAN**

**Applicant: Pocahontas Gas LLC**  
**Relief Sought: Disbursement/Dismissal for Unit **BUC1SGU2****  
**VGOB: 08-1118-2367-01**

I, Sherri R. Scott, being first duly sworn on oath, depose and say:

1. I am the Manager – Land Records, Division Orders, and Pooling for CNX Land LLC, and I am authorized to submit this Affidavit on behalf of the Applicant Pocahontas Gas LLC.

2. I affirm that the coal owner(s) in this Unit was properly noticed under Va. Code Ann. 45.1-361-22:2. See annexed letter(s) dated **September 30 & October 29, 2015**. See annexed Certificate of Notice and coal owner notice form letter example.

3. The coal owner(s) **Hurt McGuire Land Trust** provided evidence of a split agreement pertaining to a portion of this Unit, and consequently, to the extent the split agreement applies, said owner(s) is not dismissed as a Respondent by reason of being a gas claimant under the split agreement.

4. **Hurt McGuire Land Trust, Yukon Coal Company, Buchanan Coal Company, Sayers-Pocahontas Coal Company, Buchanan Mining LLC, Wanda Deskins, Lida Holzgreffe, Edith McGlothlin, and Patricia Sutter** should be dismissed as Respondent/coal claimant for failure to timely provide evidence of a relevant proceeding or agreement with regard to its other coal owner claims .




**Sherri R. Scott**  
Manager – Land Records, Division Orders, &  
Pooling for CNX Land LLC

STATE OF VIRGINIA  
COUNTY OF TAZEWELL, TO-WIT:

TAKEN, SUBSCRIBED AND SWORN to before me this 21<sup>st</sup> day of February, 2019.

  
\_\_\_\_\_  
Notary Public

My commission expires: August 31, 2020



CERTIFICATION OF NOTICE

CNX Gas Company LLC  
 (Underlying units - R33, R35, S32, S36, S37,  
 T32, T35, T36, T37, U32, U36, V36, W34, W35, W36, W37)

Buchanan No. 1 SGU 2  
 VGOB 08-1118-2367-01  
**Coal owner dismissal**

Last Name	First Name	MAILED	RECEIPT #		Received
Deskins (coal owner)	Wanda "Connie"	9/30/2015	7015152000035333	6082	10/3/2015
Holzgreffe (coal owner)	Lida Jaydene	9/30/2015	7015152000035333	6075	10/5/2015
Hurt-Mcguire Land Trust (coal owner)		10/29/2015	7015152000035333	5566	11/2/2015
Mcglathlin (coal owner)	Edith	9/30/2015	7014349000018926	2697	10/2/2015
Sutter (coal owner)	Patricia	9/30/2015	7014349000018926	2680	10/3/2015
Yukon/Buch/Sayers-Pocahontas (coal owner)		10/29/2015	7015152000035333	5573	11/2/2015
Buchanan Mining LLC		**Hand delivered**			

SENDER: COMPLETE THIS SECTION

- Complete items 1, 2, and 3.
- Print your name and address on the reverse so that we can return the card to you.
- Attach this card to the back of the mailpiece, or on the front if space permits.

1. Article Addressed to:

Next McGuire Lead Test  
- Charles Green  
PO Box 1067  
Gardfield, VA 24605



9590 9403 0698 5196 3251 79

2. Article Number (transfer from service label)

7015 1520 0003 5333 5566

COMPLETE THIS SECTION ON DELIVERY

A. Signature  Agent  
*Marie Green*

B. Received by (Printed Name)  Address  
*Diana Green* C. Date of Delivery

D. Is delivery address different from item 1?  Yes  
If YES, enter delivery address below:  No

3. Service Type
- Adult Signature
  - Adult Signature Restricted Delivery
  - Certified Mail®
  - Certified Mail Restricted Delivery
  - Collect on Delivery
  - Collect on Delivery Restricted Delivery
  - Insured Mail
  - Insured Mail Restricted Delivery (over \$500)
  - Priority Mail Express®
  - Registered Mail™
  - Registered Mail Restricted Delivery
  - Return Receipt for Merchandise
  - Signature Confirmation®
  - Signature Confirmation Restricted Delivery


Back No. 1562 Return Receipt

SENDER: COMPLETE THIS SECTION

- Complete items 1, 2, and 3.
- Print your name and address on the reverse so that we can return the card to you.
- Attach this card to the back of the mailpiece, or on the front if space permits.

1. Article Addressed to:

Yukon Paca / Buch / Sayers Rec Co.  
Charles Hest  
PO Box 187  
Tazewell, VA 24651



9590 9403 0698 5196 3251 62

2. Article Number (transfer from service label)

7015 1520 0003 5333 5573

PS Form 3811, April 2015 PSN 7530-02-000-9058

COMPLETE THIS SECTION ON DELIVERY

A. Signature  Agent  
*Marie Green*

B. Received by (Printed Name)  Address  
*Lisa Hayes* C. Date of Delivery

D. Is delivery address different from item 1?  Yes  
If YES, enter delivery address below:  No

3. Service Type
- Adult Signature
  - Adult Signature Restricted Delivery
  - Certified Mail®
  - Certified Mail Restricted Delivery
  - Collect on Delivery
  - Collect on Delivery Restricted Delivery
  - Insured Mail
  - Insured Mail Restricted Delivery (over \$500)
  - Priority Mail Express®
  - Registered Mail™
  - Registered Mail Restricted Delivery
  - Return Receipt for Merchandise
  - Signature Confirmation®
  - Signature Confirmation Restricted Delivery

Back No. 1562 Return Receipt

COMPLETE THIS SECTION ON DELIVERY

Complete items 1, 2, and 3. Print your name and address on the reverse so that we can return the card to you. Attach this card to the back of the mailpiece, or on the front if space permits.

Article Addressed to:  
Linda S. Deakins  
1660 E. Wade Ln  
Bloradio Springs, CO 80917



9590 9403 0698 5196 3260 50  
7015 1520 0003 5333 6082

PS Form 3811, April 2015 PSN 7530-02-000-9069

COMPLETE THIS SECTION ON DELIVERY

Complete items 1, 2, and 3. Print your name and address on the reverse so that we can return the card to you. Attach this card to the back of the mailpiece, or on the front if space permits.

Article Addressed to:  
Lida Sjögrene Högrefe  
13765 Seabiscuit Dr.  
Reno, NV 89521



9590 9403 0698 5196 3260 53  
7015 1520 0003 5333 6075

PS Form 3811, April 2015 PSN 7530-02-000-9069

COMPLETE THIS SECTION ON DELIVERY

Complete items 1, 2, and 3. Print your name and address on the reverse so that we can return the card to you. Attach this card to the back of the mailpiece, or on the front if space permits.

Article Addressed to:  
Patricia Deakins Suttler  
177 Buff Dr.  
Aron Lake, OH 44012



9590 9403 0698 5196 3260 53  
7015 1520 0003 5333 6075

PS Form 3811, April 2015 PSN 7530-02-000-9069

COMPLETE THIS SECTION ON DELIVERY

Complete items 1, 2, and 3. Print your name and address on the reverse so that we can return the card to you. Attach this card to the back of the mailpiece, or on the front if space permits.

Article Addressed to:  
Lida Sjögrene Högrefe  
13765 Seabiscuit Dr.  
Reno, NV 89521




9590 9403 0698 5196 3260 53  
7015 1520 0003 5333 6075

PS Form 3811, April 2015 PSN 7530-02-000-9069

COMPLETE THIS SECTION ON DELIVERY

Complete items 1, 2, and 3. Also complete item 4 if Restricted Delivery is desired. Print your name and address on the reverse so that we can return the card to you. Attach this card to the back of the mailpiece, or on the front if space permits.

Article Addressed to:  
John McLaughlin  
619 Beruberts Dr.  
Madison, OH 44057




9590 9403 0698 5196 3260 53  
7014 3490 0001 8926 2697

PS Form 3811, July 2013

COMPLETE THIS SECTION ON DELIVERY

Complete items 1, 2, and 3. Also complete item 4 if Restricted Delivery is desired. Print your name and address on the reverse so that we can return the card to you. Attach this card to the back of the mailpiece, or on the front if space permits.

Article Addressed to:  
Patricia Deakins Suttler  
177 Buff Dr.  
Aron Lake, OH 44012




9590 9403 0698 5196 3260 53  
7015 1520 0003 5333 6075

PS Form 3811, July 2013

COMPLETE THIS SECTION ON DELIVERY

Complete items 1, 2, and 3. Also complete item 4 if Restricted Delivery is desired. Print your name and address on the reverse so that we can return the card to you. Attach this card to the back of the mailpiece, or on the front if space permits.

Article Addressed to:  
Patricia Deakins Suttler  
177 Buff Dr.  
Aron Lake, OH 44012



9590 9403 0698 5196 3260 53  
7015 1520 0003 5333 6075

PS Form 3811, July 2013

COMPLETE THIS SECTION ON DELIVERY

Complete items 1, 2, and 3. Also complete item 4 if Restricted Delivery is desired. Print your name and address on the reverse so that we can return the card to you. Attach this card to the back of the mailpiece, or on the front if space permits.

Article Addressed to:  
Patricia Deakins Suttler  
177 Buff Dr.  
Aron Lake, OH 44012



9590 9403 0698 5196 3260 53  
7015 1520 0003 5333 6075

PS Form 3811, July 2013



**CNX Gas Company LLC**

PO Box 570

Pounding Mill, VA 24637

Phone: (724) 485-3600

Date \_\_\_\_\_

«FNAME» «LNAME»

«Attention\_Line»

«Street\_Address»

«City»«State»«Zip»

**COAL OWNERS**

**RE:** Unit \_\_\_\_\_  
Miscellaneous Petition for Disbursement from Escrow

Dear Property Owner,

House Bill 2058 was signed by the Governor and became law effective July 1, 2015. This new law requires the Virginia Gas and Oil Board to disburse monies placed in escrow because of conflicting claims (between coal owners and oil and gas owners) to coalbed methane gas royalties to the oil and gas owners of the tracts in this Unit.

In general, under this new law escrowed funds are to be paid to oil and gas owners unless the coal owner(s) provides the operator CNX and the Division of Gas and Oil "with evidence of a proceeding" [as in a court case] "or an agreement." The new law gives coal owners/coal claimants 45 days from the date you get this letter to provide that evidence.

Enclosed herewith please find a copy of the 45 day Notice of Filing. Please read the Notice carefully to be sure you understand that you have 45 days to provide evidence to the operator CNX Gas Company LLC at the address above **and** the Division of Gas and Oil at PO Draw 159, Lebanon, VA 24266

In order to help us keep our records current and to make sure you receive all correspondence and notices promptly, please notify us of any address change at the address above.

Sincerely,

Anita Duty  
Pooling Supervisor

Enclosure(s)

Name of Conflicting Claimant: Mitchell Odell Counts

Unit: (Tract): X-37 and Buchanan No. 1 SGU-2

**AFFIDAVIT PURSUANT TO VA. CODE § 45.1-361.22**

1. My name is Mitchell Odell Counts.
2. I am over the age of eighteen and able to make the statements in this affidavit.
3. I am attaching a W-9 to this affidavit with my correct social security number and current address.
4. As of the date set forth below, I am a lawful owner of the coalbed methane interests in the above referenced unit and tracts, and described or referenced in the attached Order or Agreement and affirm the Order or Agreement and the contents therein.
5. I swear and/or affirm that the information set forth above and in the attached W-9 is true and accurate.
6. Terrence Shea Cook is my authorized attorney in fact to receive for distribution on my behalf all funds held in escrow by the VGOB.

Dated this 9 day of this month February  
and year 2015



Name: Mitchell Odell Counts  
Address: 4231 Osborne Mt Rd  
RAVEN Va 24639

COMMONWEALTH OF VIRGINIA )

) to-wit:

CITY/COUNTY OF Buchanan )

On this 9 day of ~~February~~ 2015 appeared before me Mitchell Counts, who being first duly sworn, stated that the foregoing is true and correct to the best of his knowledge, information and belief.

Kertrina D Sykes

Notary Public

My Commission Expires: 12/31/2016



Name of Conflicting Claimant:

Unit: (Tract):

AFFIDAVIT PURSUANT TO VA. CODE § 45.1-361.22

1. My name is Jessie Davis.
2. I am over the age of eighteen and able to make the statements in this affidavit.
3. I am attaching a W-9 to this affidavit with my correct social security number and current address.
4. As of the date set forth below, I am a lawful owner of the coalbed methane interests in the above referenced unit and tracts, and described or referenced in the attached Order or Agreement and affirm the Order or Agreement and the contents therein.
5. I swear and/or affirm that the information set forth above and in the attached W-9 is true and accurate.
6. Terrence Shea Cook is my authorized attorney in fact to receive for distribution on my behalf all funds held in escrow by the VGOB.

Dated this 17<sup>th</sup> day of this month December  
and year 2015

Jessie Davis

Name: Jessie DAVIS

Address: 4656 OSBORNE MTN RD  
RAVEN VA 24639

COMMONWEALTH OF VIRGINIA )  
CITY/COUNTY OF Laywell ) to-wit:

On this 17th day of Dec 2015 appeared before me Jessie Davis, who being first duly sworn, stated that the foregoing is true and correct to the best of his knowledge, information and belief.

Susan D. White

Notary Public

My Commission Expires: 10/31/19



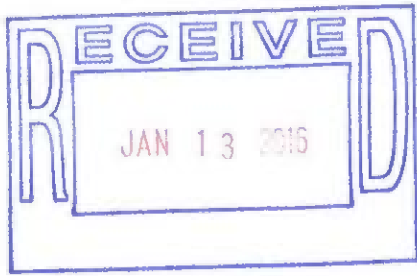
Mitchell Counts  
X-37 d. Bch 15612 : T.36 & T-37  
(1E) (26G) (2F) (1B)

Name of Conflicting Claimant: SANDRA DOWDY

Unit: (Tract): Parcel one & two of property transferred to  
Mitchell & Sandra Counts by deed dated 6-28-1982  
Recorded Circuit Court Taxwell County, Virginia  
Deed Book 288 Page 384

AFFIDAVIT PURSUANT TO VA. CODE § 45.1-361.22

1. My name is Sandra Dowdy
2. I am over the age of eighteen and able to make the statements in this affidavit.
3. I am attaching a W-9 to this affidavit with my correct social security number and current address.
4. I was the lawful owner of the coalbed methane interests in the above referenced unit and tracts, and described or referenced in the attached Order or Agreement and affirm the Order or Agreement and the contents therein, prior to August 11, 2011, along with Mitchell Counts.
5. I swear and/or affirm that the information set forth above and in the attached W-9 is true and accurate.
6. Terrence Shea Cook is my authorized attorney in fact to receive for distribution on my behalf all funds held in escrow by the VGOB.



Dated this 7 day of this month July  
and year 2015


Sandra Dowdy  
Name: Sandra Dowdy  
Address: 585 Bottom Rd  
Ruckers, VA 24639

COMMONWEALTH OF VIRGINIA )  
) to-wit:  
CITY/COUNTY OF Taxwell )

On this 7 day of July 2015 appeared before me Sandra Dowdy, who being first duly sworn, stated that the foregoing is true and correct to the best of his knowledge, information and belief.

Yvonne A. Dutton  
Notary Public

My Commission Expires: July 31, 2018



**W. F. MASON, JR.**  
**ATTORNEY AND COUNSELLOR AT LAW**  
**302 WASHINGTON AVENUE, S.W.**  
**ROANOKE, VIRGINIA 24018**

**E-MAIL**  
**WFMASON@302LAWOFFICE.COM**

**TELEPHONE**  
**(540) 344-2017**  
**FACSIMILE**  
**(540) 344-6039**

November 19, 2015

Kenneth R. Osborne  
848 Peyton Street  
Roanoke, VA 24019

Sidney Smith  
1911 McVitty Road  
Salem, VA 24153

Martha Guilliams  
1911 McVitty Road  
Salem, VA 24153

Curtis M. Osborne  
Box 31  
Raven, Virginia 24639

Barbara Joyce Harmon  
Box 174  
N. Tazewell, VA 24630

Paul J. Osborne  
c/o Kathrina Lawrenz  
2869 Sharon Place  
Grand Junction, CO 81503

Shirley Keene  
1685 Honaker BR Rd.  
Raven, VA 24639

Mary Jane Keene  
1077 Long Wall Lane  
Raven, VA 24369

Perry Horn  
c/o Patricia Horon  
200 Birch Street  
Raven, VA 24639

Marilyn Horn Taylor  
4336 Wandell Drive  
Pounding Mill, VA 24637

RE: Marilyn Horn Taylor, et al.  
v.  
Hurt-McGuire Land Trust  
Case No. CL10000819-00

Dear All:

Please find enclosed herewith a copy of the Final Order that was entered by the Court on November 9, 2015 in the above-referenced matter.

Yours very truly,



W.F. Mason, Jr.

**VIRGINIA: IN THE CIRCUIT COURT OF BUCHANAN COUNTY**

**MARILYN HORN TAYLOR, ET AL.....PLAINTIFFS,**

V. CASE NO.:027CL0000819-00 (10)

**HURT-McGUIRE LAND TRUST,  
(DAVID R. PERRY, CHARLES E. GREEN, III,  
AND H. G. GILLESPIE, TRUSTEES) .....DEFENDANT.**

**FINAL ORDER GRANTING JUDGMENT FOR PLAINTIFF**

Upon the motion of Defendant, Hurt-McGuire Land Trust, joined in by the Plaintiffs, judgment is entered in favor of the Plaintiff s upon their clam to ownership of the coalbed methane gas and royalties for production thereof, as alleged by Plaintiffs in their Amended Complaint, it is accordingly:

**ADJUDGED, ORDERED, AND DECREED** that the named Plaintiffs, Marilyn Horn Taylor, et al, are the owners of all coalbed methane gas at issue in this action and are entitled to all royalties related to the extraction of such coalbed methane gas from Units W-34, W-35, S-35, S-36, S-37, T-35, T-36, and T-37 and Buchanan Number 1-SGU-2; and

**IT IS FURTHER ADJUDGED, ORDERED, AND DECREED** that the Defendant's Counterclaim is hereby dismissed, with prejudice, pursuant to the Supreme Court of Virginia's Opinion in the case of Swords Creek Land Partnership v. Belcher, et. al., 288 Va. 206; 762 S.E. 2<sup>nd</sup> 570 (2014).

All other claims submitted by either party against the other are withdrawn and this action is dismissed, with prejudice, ~~stuck~~<sup>17</sup> from the docket of this Court, and ordered to be filed among the ended cases.

The Clerk is directed to furnish counsel of record with an attested copy of this Final Order granting judgment for the Plaintiff s.

Requested:

*Eric D. Whitesell*

Eric D. Whitesell, Esquire,  
of Counsel for Hurt-McGuire Land Trust and  
Blair M. Gardner, Esquire,  
of Counsel for Hurt-McGuire Land Trust

*W.F. Mason Jr.*  
W.F. Mason, Jr., Esquire  
Of Counsel for Marilyn Horn Taylor, et al.

Enter: this 9<sup>TH</sup> day of NOVEMBER, 2015.

*Thom D. Kieckhefer*  
\_\_\_\_\_  
Judge

A Copy  
Teste: Beverly S. Tiller, Clerk  
Circuit Court of Buchanan  
County, Virginia  
*Beverly S. Tiller*  
Clerk

April 21, 2016

TO: ANITA DUTY

PAGES INCLUDING COVER – 4

MS. DUTY


HERE IS A COPY OF THE JOINT MOTION AND FINAL ORDER  
ENTERED AND DATED 11/9/2015 GRANTING US JUDGMENT AS  
THE OWNERS OF COALBED METHANE.

IF YOU HAVE ANY QUESTIONS CALL OR EMAIL.

THANK YOU

KEN OSBORNE

**EXPRESS LIMITED POWER OF ATTORNEY**

1. My name is 
2. I am over the age of eighteen and able to give this Limited Power of Attorney.
3. I am an owner of coalbed methane royalties that are the subject of a lawsuit in the

Circuit Court of Buchanan County, Virginia, *Billy Joe Deskins, et al., v. CNX Gas Company, et al.*, Case No. 361-15 (“the Litigation”). This power of attorney applies with respect to my share of the one-seventh interest formerly owned by Charles Perry Deskins, son of Richard Deskins, in the 330 Acre Tract in Buchanan County, Virginia, that includes Tract 3 of Drilling Unit S-32, Tract 1 of Drilling Unit T-21, Tract 3 of Drilling Unit U-32, Tract 2 of Drilling Unit V-31, and Tracts 11 and 45 of Drilling Unit VP2SGU1 (“the Property”). The Property is the subject of orders in VGOB Docket Nos. 02-319-1008-03, 99-0720-0729-02, 99-0720-0730-02, 99-0922-0747-02, and 96-0116-0533-02.

4. Gerald Gray, T. Shea Cook, R. Lucas Hobbs, and Steven R. Minor (“the Lawyers”), have represented me and/or my predecessor in interest in the recovery of the production royalties for the Property pursuant to a representation agreement, by which it was agreed that the Lawyers would be paid twenty-five (25) percent of the royalties on deposit, that are the subject of the Litigation, including funds held in suspense by the gas company or held in escrow by the agents for the state.

5. By my signature below, I give Gerald Gray, T. Shea Cook, R. Lucas Hobbs, and Steven R. Minor, or any one of them, full power of attorney to receive, collect, endorse, sign, deposit, and disburse the escrowed funds that are payable to me from the gas company and the escrow agent. I authorize Gerald Gray, T. Shea Cook, R. Lucas Hobbs, and Steven R. Minor, or



*List of POAs for Heirs of Charles Perry Deskins*

1. *ARNOLD ROBY LANGLEY, dated December 19, 2015*
2. *DEBRA BELCHER DESKINS, dated August 1, 2015*
3. *BARBARA WOOTEN DESKINS, dated September 29, 2016*
4. *CAROLÉ LISA OTTO, dated December 17, 2015*
5. *DAVID L. DESKINS, dated September 30, 2016*
6. *GREGORY N. DESKINS, dated September 30, 2016*
7. *MATTHEW C. DESKINS, dated September 29, 2016*
8. *RUBY GERALDINE HARRIS DESKINS, dated February 22, 2016*
9. *LINDA S. HONAKER DESKINS, dated December 29, 2015*
10. *DONALD WAYNE DESKINS, dated September 28, 2016*
11. *NORMA RUTH DESKINS HALE, dated January 15, 2016*
12. *MICHAEL DESKINS, dated December 15, 2015*
13. *ELLIS DANIEL "DANNY" DESKINS, dated December 15, 2015*
14. *ALTHEA WALKER BOLLINGER, dated December 23, 2015*
15. *ASTRA ARLENE DESKINS HARRIS, dated October 11, 2016*
16. *WILLIAM RANDALL DESKINS, dated October 11, 2016*
17. *PERRY CHRISTOPHER DESKINS, dated October 3, 2016*
18. *MYRTLE DESKINS JEFFERSON, dated October 11, 2016*
19. ---
20. ---
21. *SONYA DESKINS HAWTHORNE, dated October 14, 2016*
22. *LONNIE PERKINS, dated September 16, 2016*
23. *MICHAEL HURD, dated January 14, 2016*
24. *BILLY JOE DESKINS, SR., dated March 18, 2016*
25. *SAMUEL DESKINS, dated December 31, 2015*

**EXPRESS LIMITED POWER OF ATTORNEY**

1. My name is Arnold Langley

2. I am over the age of eighteen and able to give this Limited Power of Attorney.

3. I am an owner of coalbed methane royalties that are the subject of a lawsuit in the Circuit Court of Buchanan County, Virginia, *Billy Joe Deskins, et al., v. CNX Gas Company, et al.*, Case No. 361-15 (“the Litigation”). This power of attorney applies with respect to my share of the one-seventh interest formerly owned by Charles Perry Deskins, son of Richard Deskins, in the 330 Acre Tract in Buchanan County, Virginia, that includes Tract 3 of Drilling Unit S-32, Tract 1 of Drilling Unit T-21, Tract 3 of Drilling Unit U-32, Tract 2 of Drilling Unit V-31, and Tracts 11 and 45 of Drilling Unit VP2SGU1 (“the Property”). The Property is the subject of orders in VGOB Docket Nos. 02-0319-1008-03, 99-0720-0729-02, 99-0720-0730-02, 99-0922-0747-02, and 96-0116-0533-02.

4. Gerald Gray, T. Shea Cook, R. Lucas Hobbs, and Steven R. Minor (“the Lawyers”), have represented me and/or my predecessor in interest in the recovery of the production royalties for the Property pursuant to a representation agreement, by which it was agreed that the Lawyers would be paid twenty-five (25) percent of the royalties on deposit, that are the subject of the Litigation, including funds held in suspense by the gas company or held in escrow by the agents for the state.

5. By my signature below, I give Gerald Gray, T. Shea Cook, R. Lucas Hobbs, and Steven R. Minor, or any one of them, full power of attorney to receive, collect, endorse, sign, deposit, and disburse the escrowed funds that are payable to me from the gas company and the escrow agent. I authorize Gerald Gray, T. Shea Cook, R. Lucas Hobbs, and Steven R. Minor, or

any one of them, to pay from these funds the money that the Lawyers are entitled to receive under the representation agreement and to pay the balance to me at the address shown below.

6. The express power of attorney shall lapse and expire upon my receipt from the Lawyers of the funds to which I am entitled. Nothing in this express power of attorney affects my right to collect future royalties directly from the gas company.

Dated this 19 day of this month DEC and year 2015

Arnold Langley  
Name: Arnold Langley  
Address: 4851 Hidden Valley Court  
Gainesville Georgia

STATE OF GA )  
 ) to-wit:  
CITY/COUNTY OF HALL )

On this 19 day of DEC 2015 appeared before me ARNOLD LANGLEY, who being first duly sworn, stated that the foregoing is true and correct to the best of his knowledge, information and belief.

Renata Castaneda  
Notary Public

My Commission Expires: 09/24/17



***EXPRESS LIMITED POWER OF ATTORNEY***

1. My name is Debra Belcher Deskins
2. I am over the age of eighteen and able to give this Limited Power of Attorney.
3. I am an owner of coalbed methane royalties that are the subject of a lawsuit in the Circuit Court of Buchanan County, Virginia, *Billy Joe Deskins, et al., v. CNX Gas Company, et al.*, Case No. 361-15 ("the Litigation"). This power of attorney applies with respect to my share of the one-seventh interest formerly owned by Charles Perry Deskins, son of Richard Deskins, in the 330 Acre Tract in Buchanan County, Virginia, that includes Tract 3 of Drilling Unit S-32, Tract 1 of Drilling Unit T-21, Tract 3 of Drilling Unit U-32, Tract 2 of Drilling Unit V-31, and Tracts 11 and 45 of Drilling Unit VP2SGU1 ("the Property"). The Property is the subject of orders in VGOB Docket Nos. 02-0319-1008-03, 99-0720-0729-02, 99-0720-0730-02, 99-0922-0747-02, and 96-0116-0533-02.
4. Gerald Gray, T. Shea Cook, R. Lucas Hobbs, and Steven R. Minor ("the Lawyers"), have represented me and/or my predecessor in interest in the recovery of the production royalties for the Property pursuant to a representation agreement, by which it was agreed that the Lawyers would be paid twenty-five (25) percent of the royalties on deposit, that are the subject of the Litigation, including funds held in suspense by the gas company or held in escrow by the agents for the state.
5. By my signature below, I give Gerald Gray, T. Shea Cook, R. Lucas Hobbs, and Steven R. Minor, or any one of them, full power of attorney to receive, collect, endorse, sign, deposit, and disburse the escrowed funds that are payable to me from the gas company and the escrow agent. I authorize Gerald Gray, T. Shea Cook, R. Lucas Hobbs, and Steven R. Minor, or

any one of them, to pay from these funds the money that the Lawyers are entitled to receive under the representation agreement and to pay the balance to me at the address shown below.

6. The express power of attorney shall lapse and expire upon my receipt from the Lawyers of the funds to which I am entitled. Nothing in this express power of attorney affects my right to collect future royalties directly from the gas company.

Dated this 22<sup>nd</sup> day of this month February  
and year 2015

Name: Debra Belcher Deskins  
Address: 1017 High St.  
Bucyrus, OH 44820

STATE OF OHIO )  
 ) to-wit:  
~~CITY~~/COUNTY OF CRAWFORD )

On this 22<sup>nd</sup> day of February 2016 appeared before me Debra Belcher Deskins, who being first duly sworn, stated that the foregoing is true and correct to the best of his knowledge, information and belief.

Wanda Z. Sharnock  
Notary Public

My Commission Expires: July 31, 2016

*EXPRESS LIMITED POWER OF ATTORNEY*

1. My name is BARBARA WOOTEN DESKINS
2. I am over the age of eighteen and able to give this Limited Power of Attorney.
3. I am an owner of coalbed methane royalties that are the subject of a lawsuit in the Circuit Court of Buchanan County, Virginia, *Billy Joe Deskins, et al., v. CNX Gas Company, et al.*, Case No. 361-15 ("the Litigation"). This power of attorney applies with respect to my share of the one-seventh interest formerly owned by Charles Perry Deskins, son of Richard Deskins, in the 330 Acre Tract in Buchanan County, Virginia, that includes Tract 3 of Drilling Unit S-32, Tract 1 of Drilling Unit T-21, Tract 3 of Drilling Unit U-32, Tract 2 of Drilling Unit V-31, and Tracts 11 and 45 of Drilling Unit VP2SGU1 ("the Property"). The Property is the subject of orders in VGOB Docket Nos. 02-0319-1008-03, 99-0720-0729-02, 99-0720-0730-02, 99-0922-0747-02, and 96-0116-0533-02.
4. Gerald Gray, T. Shea Cook, R. Lucas Hobbs, and Steven R. Minor ("the Lawyers"), have represented me and/or my predecessor in interest in the recovery of the production royalties for the Property pursuant to a representation agreement, by which it was agreed that the Lawyers would be paid twenty-five (25) percent of the royalties on deposit, that are the subject of the Litigation, including funds held in suspense by the gas company or held in escrow by the agents for the state.
5. By my signature below, I give Gerald Gray, T. Shea Cook, R. Lucas Hobbs, and Steven R. Minor, or any one of them, full power of attorney to receive, collect, endorse, sign, deposit, and disburse the escrowed funds that are payable to me from the gas company and the escrow agent. I authorize Gerald Gray, T. Shea Cook, R. Lucas Hobbs, and Steven R. Minor, or

any one of them, to pay from these funds the money that the Lawyers are entitled to receive under the representation agreement and to pay the balance to me at the address shown below.

6. The express power of attorney shall lapse and expire upon my receipt from the Lawyers of the funds to which I am entitled. Nothing in this express power of attorney affects my right to collect future royalties directly from the gas company.

Dated this 29 day of this month 9  
and year 2016

Barbara W. Deskins  
Name: BARBARA W. DESKINS  
Address: 8124 Culea Dr.  
West Point, Virginia 23182

STATE OF Virginia )  
 ) to-wit:  
CITY/COUNTY OF King William )

Commonwealth Of Virginia  
Richard Earl Lawrence III - Notary Public  
Commission No. 7671999  
My Commission Expires 5/31/2020

On this 29 day of September 2016 appeared before me Barbara Deskins, who being first duly sworn, stated that the foregoing is true and correct to the best of his knowledge, information and belief.



\_\_\_\_\_  
Notary Public

My Commission Expires: 5/31/2020

***EXPRESS LIMITED POWER OF ATTORNEY***

1. My name is CAROLE LISA OTTO
2. I am over the age of eighteen and able to give this Limited Power of Attorney.
3. I am an owner of coalbed methane royalties that are the subject of a lawsuit in the Circuit Court of Buchanan County, Virginia, *Billy Joe Deskins, et al., v. CNX Gas Company, et al.*, Case No. 361-15 (“the Litigation”). This power of attorney applies with respect to my share of the one-seventh interest formerly owned by Charles Perry Deskins, son of Richard Deskins, in the 330 Acre Tract in Buchanan County, Virginia, that includes Tract 3 of Drilling Unit S-32, Tract 1 of Drilling Unit T-21, Tract 3 of Drilling Unit U-32, Tract 2 of Drilling Unit V-31, and Tracts 11 and 45 of Drilling Unit VP2SGU1 (“the Property”). The Property is the subject of orders in VGOB Docket Nos. 02-0319-1008-03, 99-0720-0729-02, 99-0720-0730-02, 99-0922-0747-02, and 96-0116-0533-02.
4. Gerald Gray, T. Shea Cook, R. Lucas Hobbs, and Steven R. Minor (“the Lawyers”), have represented me and/or my predecessor in interest in the recovery of the production royalties for the Property pursuant to a representation agreement, by which it was agreed that the Lawyers would be paid twenty-five (25) percent of the royalties on deposit, that are the subject of the Litigation, including funds held in suspense by the gas company or held in escrow by the agents for the state.
5. By my signature below, I give Gerald Gray, T. Shea Cook, R. Lucas Hobbs, and Steven R. Minor, or any one of them, full power of attorney to receive, collect, endorse, sign, deposit, and disburse the escrowed funds that are payable to me from the gas company and the escrow agent. I authorize Gerald Gray, T. Shea Cook, R. Lucas Hobbs, and Steven R. Minor, or

any one of them, to pay from these funds the money that the Lawyers are entitled to receive under the representation agreement and to pay the balance to me at the address shown below.

6. The express power of attorney shall lapse and expire upon my receipt from the Lawyers of the funds to which I am entitled. Nothing in this express power of attorney affects my right to collect future royalties directly from the gas company.

Dated this 17 day of this month December and year 2015

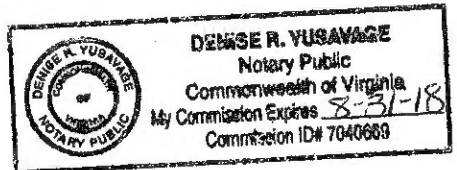
Carole Lisa Otto  
Name: CAROLE LISA OTTO  
Address: PO BOX 2251  
LAURA, VA 23093

STATE OF Virginia )  
 ) to-wit:  
CITY/COUNTY OF Henrico )

On this 17<sup>th</sup> day of Dec. 2015 appeared before me Carole Lisa Otto, who being first duly sworn, stated that the foregoing is true and correct to the best of his knowledge, information and belief.

Denise R. Yussavage  
Notary Public

My Commission Expires: 8-31-18



*EXPRESS LIMITED POWER OF ATTORNEY*

1. My name is DAVID DESKINS
2. I am over the age of eighteen and able to give this Limited Power of Attorney.
3. I am an owner of coalbed methane royalties that are the subject of a lawsuit in the Circuit Court of Buchanan County, Virginia, *Billy Joe Deskins, et al., v. CNX Gas Company, et al.*, Case No. 361-15 ("the Litigation"). This power of attorney applies with respect to my share of the one-seventh interest formerly owned by Charles Perry Deskins, son of Richard Deskins, in the 330 Acre Tract in Buchanan County, Virginia, that includes Tract 3 of Drilling Unit S-32, Tract 1 of Drilling Unit T-21, Tract 3 of Drilling Unit U-32, Tract 2 of Drilling Unit V-31, and Tracts 11 and 45 of Drilling Unit VP2SGU1 ("the Property"). The Property is the subject of orders in VGOB Docket Nos. 02-0319-1008-03, 99-0720-0729-02, 99-0720-0730-02, 99-0922-0747-02, and 96-0116-0533-02.
4. Gerald Gray, T. Shea Cook, R. Lucas Hobbs, and Steven R. Minor ("the Lawyers"), have represented me and/or my predecessor in interest in the recovery of the production royalties for the Property pursuant to a representation agreement, by which it was agreed that the Lawyers would be paid twenty-five (25) percent of the royalties on deposit, that are the subject of the Litigation, including funds held in suspense by the gas company or held in escrow by the agents for the state.
5. By my signature below, I give Gerald Gray, T. Shea Cook, R. Lucas Hobbs, and Steven R. Minor, or any one of them, full power of attorney to receive, collect, endorse, sign, deposit, and disburse the escrowed funds that are payable to me from the gas company and the escrow agent. I authorize Gerald Gray, T. Shea Cook, R. Lucas Hobbs, and Steven R. Minor, or

any one of them, to pay from these funds the money that the Lawyers are entitled to receive under the representation agreement and to pay the balance to me at the address shown below.

6. The express power of attorney shall lapse and expire upon my receipt from the Lawyers of the funds to which I am entitled. Nothing in this express power of attorney affects my right to collect future royalties directly from the gas company.

Dated this 30<sup>th</sup> day of this month SEPTEMBER and year 2016

David Juskins  
Name: David Juskins  
Address: P.O. Box 33  
Barhansville VA 23011

STATE OF Virginia )  
CITY/COUNTY OF James City ) to-wit:

On this 30<sup>th</sup> day of Sept. 2016 appeared before me David Juskins, who being first duly sworn, stated that the foregoing is true and correct to the best of his knowledge, information and belief.

Kay J. Ray  
Notary Public #183245

My Commission Expires: March 31, 2019


*EXPRESS LIMITED POWER OF ATTORNEY*

1. My name is Gregory Deskins
2. I am over the age of eighteen and able to give this Limited Power of Attorney.
3. I am an owner of coalbed methane royalties that are the subject of a lawsuit in the Circuit Court of Buchanan County, Virginia, *Billy Joe Deskins, et al., v. CNX Gas Company, et al.*, Case No. 361-15 ("the Litigation"). This power of attorney applies with respect to my share of the one-seventh interest formerly owned by Charles Perry Deskins, son of Richard Deskins, in the 330 Acre Tract in Buchanan County, Virginia, that includes Tract 3 of Drilling Unit S-32, Tract 1 of Drilling Unit T-21, Tract 3 of Drilling Unit U-32, Tract 2 of Drilling Unit V-31, and Tracts 11 and 45 of Drilling Unit VP2SGU1 ("the Property"). The Property is the subject of orders in VGOB Docket Nos. 02-0319-1008-03, 99-0720-0729-02, 99-0720-0730-02, 99-0922-0747-02, and 96-0116-0533-02.
4. Gerald Gray, T. Shea Cook, R. Lucas Hobbs, and Steven R. Minor ("the Lawyers"), have represented me and/or my predecessor in interest in the recovery of the production royalties for the Property pursuant to a representation agreement, by which it was agreed that the Lawyers would be paid twenty-five (25) percent of the royalties on deposit, that are the subject of the Litigation, including funds held in suspense by the gas company or held in escrow by the agents for the state.
5. By my signature below, I give Gerald Gray, T. Shea Cook, R. Lucas Hobbs, and Steven R. Minor, or any one of them, full power of attorney to receive, collect, endorse, sign, deposit, and disburse the escrowed funds that are payable to me from the gas company and the escrow agent. I authorize Gerald Gray, T. Shea Cook, R. Lucas Hobbs, and Steven R. Minor, or

any one of them, to pay from these funds the money that the Lawyers are entitled to receive under the representation agreement and to pay the balance to me at the address shown below.


6. The express power of attorney shall lapse and expire upon my receipt from the Lawyers of the funds to which I am entitled. Nothing in this express power of attorney affects my right to collect future royalties directly from the gas company.

Dated this 30<sup>th</sup> day of this month September and year 2016

  
Name: GREGORY DESKINS  
Address: 8124 CURLE DRIVE  
WEST POINT, VA 23181

STATE OF Virginia )  
CITY/COUNTY OF James City ) to-wit:

On this 30<sup>th</sup> day of September 2016 appeared before me Gregory Deskins, who being first duly sworn, stated that the foregoing is true and correct to the best of his knowledge, information and belief.

  
Notary Public

My Commission Expires: 12/31/18

**Tania S. Hodges**  
**NOTARY PUBLIC**  
**Registration # 350725**  
**Commonwealth of Virginia**  
**My Commission Expires 12/31/18**

*EXPRESS LIMITED POWER OF ATTORNEY*

1. My name is Matthew Deskins
2. I am over the age of eighteen and able to give this Limited Power of Attorney.
3. I am an owner of coalbed methane royalties that are the subject of a lawsuit in the Circuit Court of Buchanan County, Virginia, *Billy Joe Deskins, et al., v. CNX Gas Company, et al.*, Case No. 361-15 ("the Litigation"). This power of attorney applies with respect to my share of the one-seventh interest formerly owned by Charles Perry Deskins, son of Richard Deskins, in the 330 Acre Tract in Buchanan County, Virginia, that includes Tract 3 of Drilling Unit S-32, Tract 1 of Drilling Unit T-21, Tract 3 of Drilling Unit U-32, Tract 2 of Drilling Unit V-31, and Tracts 11 and 45 of Drilling Unit VP2SGU1 ("the Property"). The Property is the subject of orders in VGOB Docket Nos. 02-0319-1008-03, 99-0720-0729-02, 99-0720-0730-02, 99-0922-0747-02, and 96-0116-0533-02.
4. Gerald Gray, T. Shea Cook, R. Lucas Hobbs, and Steven R. Minor ("the Lawyers"), have represented me and/or my predecessor in interest in the recovery of the production royalties for the Property pursuant to a representation agreement, by which it was agreed that the Lawyers would be paid twenty-five (25) percent of the royalties on deposit, that are the subject of the Litigation, including funds held in suspense by the gas company or held in escrow by the agents for the state.
5. By my signature below, I give Gerald Gray, T. Shea Cook, R. Lucas Hobbs, and Steven R. Minor, or any one of them, full power of attorney to receive, collect, endorse, sign, deposit, and disburse the escrowed funds that are payable to me from the gas company and the escrow agent. I authorize Gerald Gray, T. Shea Cook, R. Lucas Hobbs, and Steven R. Minor, or

any one of them, to pay from these funds the money that the Lawyers are entitled to receive under the representation agreement and to pay the balance to me at the address shown below.

6. The express power of attorney shall lapse and expire upon my receipt from the Lawyers of the funds to which I am entitled. Nothing in this express power of attorney affects my right to collect future royalties directly from the gas company.

Dated this 29 day of this month 9 and year 2016

Commonwealth Of Virginia  
Richard Earl Lawrence III - Notary Public  
Commission No. 7671999  
My Commission Expires 5/31/2020

M. J. Williams  
Name: \_\_\_\_\_  
Address: 81 24 Cole Drive  
West Point VA 23181

STATE OF Virginia )

) to-wit:

CITY/COUNTY OF King William )

On this 29 day of 9 2016 appeared before me Archer Deslery, who being first duly sworn, stated that the foregoing is true and correct to the best of his knowledge, information and belief.



\_\_\_\_\_  
Notary Public

My Commission Expires: 5/31/2020

***EXPRESS LIMITED POWER OF ATTORNEY***

1. My name is Ruby Geraldine Deskins
2. I am over the age of eighteen and able to give this Limited Power of Attorney.
3. I am an owner of coalbed methane royalties that are the subject of a lawsuit in the Circuit Court of Buchanan County, Virginia, *Billy Joe Deskins, et al., v. CNX Gas Company, et al.*, Case No. 361-15 ("the Litigation"). This power of attorney applies with respect to my share of the one-seventh interest formerly owned by Charles Perry Deskins, son of Richard Deskins, in the 330 Acre Tract in Buchanan County, Virginia, that includes Tract 3 of Drilling Unit S-32, Tract 1 of Drilling Unit T-21, Tract 3 of Drilling Unit U-32, Tract 2 of Drilling Unit V-31, and Tracts 11 and 45 of Drilling Unit VP2SGU1 ("the Property"). The Property is the subject of orders in VGOB Docket Nos. 02-0319-1008-03, 99-0720-0729-02, 99-0720-0730-02, 99-0922-0747-02, and 96-0116-0533-02.
4. Gerald Gray, T. Shea Cook, R. Lucas Hobbs, and Steven R. Minor ("the Lawyers"), have represented me and/or my predecessor in interest in the recovery of the production royalties for the Property pursuant to a representation agreement, by which it was agreed that the Lawyers would be paid twenty-five (25) percent of the royalties on deposit, that are the subject of the Litigation, including funds held in suspense by the gas company or held in escrow by the agents for the state.
5. By my signature below, I give Gerald Gray, T. Shea Cook, R. Lucas Hobbs, and Steven R. Minor, or any one of them, full power of attorney to receive, collect, endorse, sign, deposit, and disburse the escrowed funds that are payable to me from the gas company and the escrow agent. I authorize Gerald Gray, T. Shea Cook, R. Lucas Hobbs, and Steven R. Minor, or

any one of them, to pay from these funds the money that the Lawyers are entitled to receive under the representation agreement and to pay the balance to me at the address shown below.

6. The express power of attorney shall lapse and expire upon my receipt from the Lawyers of the funds to which I am entitled. Nothing in this express power of attorney affects my right to collect future royalties directly from the gas company.

Dated this 28 day of this month January  
and year ~~2015~~ 2016


Ruby Geraldine Deskins  
Name: Ruby Geraldine Deskins  
Address: 385 Stone Branch Rd.  
Monaker, VA 24260

STATE OF Virginia )  
 ) to-wit:  
CITY/COUNTY OF Russell )

On this 28 day of Jan ~~2015~~ 2016 <sup>AM</sup> appeared before me Ruby Geraldine Deskins who being first duly sworn, stated that the foregoing is true and correct to the best of his knowledge, information and belief.

Ali McGlothlin  
Notary Public

My Commission Expires: 08/31/2017



***EXPRESS LIMITED POWER OF ATTORNEY***

1. My name is LINDA S. DESKINS
2. I am over the age of eighteen and able to give this Limited Power of Attorney.
3. I am an owner of coalbed methane royalties that are the subject of a lawsuit in the Circuit Court of Buchanan County, Virginia, *Billy Joe Deskins, et al., v. CNX Gas Company, et al.*, Case No. 361-15 (“the Litigation”). This power of attorney applies with respect to my share of the one-seventh interest formerly owned by Charles Perry Deskins, son of Richard Deskins, in the 330 Acre Tract in Buchanan County, Virginia, that includes Tract 3 of Drilling Unit S-32, Tract 1 of Drilling Unit T-21, Tract 3 of Drilling Unit U-32, Tract 2 of Drilling Unit V-31, and Tracts 11 and 45 of Drilling Unit VP2SGU1 (“the Property”). The Property is the subject of orders in VGOB Docket Nos. 02-0319-1008-03, 99-0720-0729-02, 99-0720-0730-02, 99-0922-0747-02, and 96-0116-0533-02.
4. Gerald Gray, T. Shea Cook, R. Lucas Hobbs, and Steven R. Minor (“the Lawyers”), have represented me and/or my predecessor in interest in the recovery of the production royalties for the Property pursuant to a representation agreement, by which it was agreed that the Lawyers would be paid twenty-five (25) percent of the royalties on deposit, that are the subject of the Litigation, including funds held in suspense by the gas company or held in escrow by the agents for the state.
5. By my signature below, I give Gerald Gray, T. Shea Cook, R. Lucas Hobbs, and Steven R. Minor, or any one of them, full power of attorney to receive, collect, endorse, sign, deposit, and disburse the escrowed funds that are payable to me from the gas company and the escrow agent. I authorize Gerald Gray, T. Shea Cook, R. Lucas Hobbs, and Steven R. Minor, or



*EXPRESS LIMITED POWER OF ATTORNEY*

1. My name is Donald W. Deskins

2. I am over the age of eighteen and able to give this Limited Power of Attorney.

3. I am an owner of coalbed methane royalties that are the subject of a lawsuit in the Circuit Court of Buchanan County, Virginia, *Billy Joe Deskins, et al., v. CNX Gas Company, et al.*, Case No. 361-15 ("the Litigation"). This power of attorney applies with respect to my share of the one-seventh interest formerly owned by Charles Perry Deskins, son of Richard Deskins, in the 330 Acre Tract in Buchanan County, Virginia, that includes Tract 3 of Drilling Unit S-32, Tract 1 of Drilling Unit T-21, Tract 3 of Drilling Unit U-32, Tract 2 of Drilling Unit V-31, and Tracts 11 and 45 of Drilling Unit VP2SGU1 ("the Property"). The Property is the subject of orders in VGOB Docket Nos. 02-0319-1008-03, 99-0720-0729-02, 99-0720-0730-02, 99-0922-0747-02, and 96-0116-0533-02.

4. Gerald Gray, T. Shea Cook, R. Lucas Hobbs, and Steven R. Minor ("the Lawyers"), have represented me and/or my predecessor in interest in the recovery of the production royalties for the Property pursuant to a representation agreement, by which it was agreed that the Lawyers would be paid twenty-five (25) percent of the royalties on deposit, that are the subject of the Litigation, including funds held in suspense by the gas company or held in escrow by the agents for the state.

5. By my signature below, I give Gerald Gray, T. Shea Cook, R. Lucas Hobbs, and Steven R. Minor, or any one of them, full power of attorney to receive, collect, endorse, sign, deposit, and disburse the escrowed funds that are payable to me from the gas company and the escrow agent. I authorize Gerald Gray, T. Shea Cook, R. Lucas Hobbs, and Steven R. Minor, or

any one of them, to pay from these funds the money that the Lawyers are entitled to receive under the representation agreement and to pay the balance to me at the address shown below.

6. The express power of attorney shall lapse and expire upon my receipt from the Lawyers of the funds to which I am entitled. Nothing in this express power of attorney affects my right to collect future royalties directly from the gas company.

Dated this 28<sup>th</sup> day of this month September  
and year 2016

Donald W Deskins  
Name: Donald W Deskins  
Address: P.O. Box 1184  
Honaker VA. 24260

STATE OF Virginia )

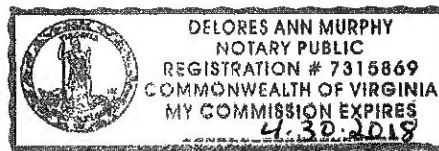
) to-wit:

CITY/COUNTY OF Russell )

On this 28<sup>th</sup> day of September 2016 appeared before me Donald W Deskins, who being first duly sworn, stated that the foregoing is true and correct to the best of his knowledge, information and belief.

DeLores Ann Murphy  
Notary Public

My Commission Expires: 4-30-2018



**EXPRESS LIMITED POWER OF ATTORNEY**

1. My name is Norman Lewis Deskins

2. I am over the age of eighteen and able to give this Limited Power of Attorney.

3. I am an owner of coalbed methane royalties that are the subject of a lawsuit in the Circuit Court of Buchanan County, Virginia, *Billy Joe Deskins, et al., v. CNX Gas Company, et al.*, Case No. 361-15 ("the Litigation"). This power of attorney applies with respect to my share of the one-seventh interest formerly owned by Charles Perry Deskins, son of Richard Deskins, in the 330 Acre Tract in Buchanan County, Virginia, that includes Tract 3 of Drilling Unit S-32, Tract 1 of Drilling Unit T-21, Tract 3 of Drilling Unit U-32, Tract 2 of Drilling Unit V-31, and Tracts 11 and 45 of Drilling Unit VP2SGU1 ("the Property"). The Property is the subject of orders in VGOB Docket Nos. 02-0319-1008-03, 99-0720-0729-02, 99-0720-0730-02, 99-0922-0747-02, and 96-0116-0533-02.

4. Gerald Gray, T. Shea Cook, R. Lucas Hobbs, and Steven R. Minor ("the Lawyers"), have represented me and/or my predecessor in interest in the recovery of the production royalties for the Property pursuant to a representation agreement, by which it was agreed that the Lawyers would be paid twenty-five (25) percent of the royalties on deposit, that are the subject of the Litigation, including funds held in suspense by the gas company or held in escrow by the agents for the state.

5. By my signature below, I give Gerald Gray, T. Shea Cook, R. Lucas Hobbs, and Steven R. Minor, or any one of them, full power of attorney to receive, collect, endorse, sign, deposit, and disburse the escrowed funds that are payable to me from the gas company and the escrow agent. I authorize Gerald Gray, T. Shea Cook, R. Lucas Hobbs, and Steven R. Minor, or

any one of them, to pay from these funds the money that the Lawyers are entitled to receive under the representation agreement and to pay the balance to me at the address shown below.

6. The express power of attorney shall lapse and expire upon my receipt from the Lawyers of the funds to which I am entitled. Nothing in this express power of attorney affects my right to collect future royalties directly from the gas company.

Dated this 15<sup>th</sup> day of this month Jan  
and year 2015-2016

Norma Ruth Hale  
Name: \_\_\_\_\_  
Address: P.O. Box 240  
Jarvis Ridge, Va

STATE OF Virginia )  
 ) to-wit:  
CITY/COUNTY OF Tazewell )

On this 15 day of Jan <sup>2016</sup> ~~2015~~ appeared before me Norma Ruth Hale, who being first duly sworn, stated that the foregoing is true and correct to the best of his knowledge, information and belief.

Tracey L. Hale  
Notary Public



My Commission Expires: 8.31.18  
Reg# 7036108

***EXPRESS LIMITED POWER OF ATTORNEY***

1. My name is Michael Deskins

2. I am over the age of eighteen and able to give this Limited Power of Attorney.

3. I am an owner of coalbed methane royalties that are the subject of a lawsuit in the Circuit Court of Buchanan County, Virginia, *Billy Joe Deskins, et al., v. CNX Gas Company, et al.*, Case No. 361-15 (“the Litigation”). This power of attorney applies with respect to my share of the one-seventh interest formerly owned by Charles Perry Deskins, son of Richard Deskins, in the 330 Acre Tract in Buchanan County, Virginia, that includes Tract 3 of Drilling Unit S-32, Tract 1 of Drilling Unit T-21, Tract 3 of Drilling Unit U-32, Tract 2 of Drilling Unit V-31, and Tracts 11 and 45 of Drilling Unit VP2SGU1 (“the Property”). The Property is the subject of orders in VGOB Docket Nos. 02-0319-1008-03, 99-0720-0729-02, 99-0720-0730-02, 99-0922-0747-02, and 96-0116-0533-02.

4. Gerald Gray, T. Shea Cook, R. Lucas Hobbs, and Steven R. Minor (“the Lawyers”), have represented me and/or my predecessor in interest in the recovery of the production royalties for the Property pursuant to a representation agreement, by which it was agreed that the Lawyers would be paid twenty-five (25) percent of the royalties on deposit, that are the subject of the Litigation, including funds held in suspense by the gas company or held in escrow by the agents for the state.

5. By my signature below, I give Gerald Gray, T. Shea Cook, R. Lucas Hobbs, and Steven R. Minor, or any one of them, full power of attorney to receive, collect, endorse, sign, deposit, and disburse the escrowed funds that are payable to me from the gas company and the escrow agent. I authorize Gerald Gray, T. Shea Cook, R. Lucas Hobbs, and Steven R. Minor, or

any one of them, to pay from these funds the money that the Lawyers are entitled to receive under the representation agreement and to pay the balance to me at the address shown below.

6. The express power of attorney shall lapse and expire upon my receipt from the Lawyers of the funds to which I am entitled. Nothing in this express power of attorney affects my right to collect future royalties directly from the gas company.

Dated this 15 day of this month December and year 2015

Michael Deskins  
Name: Michael Deskins  
Address: 222 Beaver Dam  
Hillsville VA 24343

STATE OF Virginia )  
CITY/COUNTY OF Carroll ) to-wit:

On this 15 day of Dec 2015 appeared before me Michael Deskins, who being first duly sworn, stated that the foregoing is true and correct to the best of his knowledge, information and belief.

Morgan Candace Vaughn  
Notary Public

My Commission Expires: 4/30/19

Morgan Candace Vaughn  
Notary Public  
Commonwealth of Virginia  
Reg # 7658303  
My Commission Expires 4/30/19

***EXPRESS LIMITED POWER OF ATTORNEY***

1. My name is ELLY DANIEL DESKINS
2. I am over the age of eighteen and able to give this Limited Power of Attorney.
3. I am an owner of coalbed methane royalties that are the subject of a lawsuit in the Circuit Court of Buchanan County, Virginia, *Billy Joe Deskins, et al., v. CNX Gas Company, et al.*, Case No. 361-15 (“the Litigation”). This power of attorney applies with respect to my share of the one-seventh interest formerly owned by Charles Perry Deskins, son of Richard Deskins, in the 330 Acre Tract in Buchanan County, Virginia, that includes Tract 3 of Drilling Unit S-32, Tract 1 of Drilling Unit T-21, Tract 3 of Drilling Unit U-32, Tract 2 of Drilling Unit V-31, and Tracts 11 and 45 of Drilling Unit VP2SGU1 (“the Property”). The Property is the subject of orders in VGOB Docket Nos. 02-0319-1008-03, 99-0720-0729-02, 99-0720-0730-02, 99-0922-0747-02, and 96-0116-0533-02.
4. Gerald Gray, T. Shea Cook, R. Lucas Hobbs, and Steven R. Minor (“the Lawyers”), have represented me and/or my predecessor in interest in the recovery of the production royalties for the Property pursuant to a representation agreement, by which it was agreed that the Lawyers would be paid twenty-five (25) percent of the royalties on deposit, that are the subject of the Litigation, including funds held in suspense by the gas company or held in escrow by the agents for the state.
5. By my signature below, I give Gerald Gray, T. Shea Cook, R. Lucas Hobbs, and Steven R. Minor, or any one of them, full power of attorney to receive, collect, endorse, sign, deposit, and disburse the escrowed funds that are payable to me from the gas company and the escrow agent. I authorize Gerald Gray, T. Shea Cook, R. Lucas Hobbs, and Steven R. Minor, or

any one of them, to pay from these funds the money that the Lawyers are entitled to receive under the representation agreement and to pay the balance to me at the address shown below.

6. The express power of attorney shall lapse and expire upon my receipt from the Lawyers of the funds to which I am entitled. Nothing in this express power of attorney affects my right to collect future royalties directly from the gas company.

Dated this 15th day of this month DEC and year 2015

Ellis Deskins  
Name: ELLIS DARRYL DESKINS  
Address: 554 Schuster Rd  
Dugspur VA 24725

STATE OF Virginia )  
 ) to-wit:  
CITY/COUNTY OF Carroll )

On this 15 day of Dec 2015 appeared before me Ellis Deskins, who being first duly sworn, stated that the foregoing is true and correct to the best of his knowledge, information and belief.

Debra S. Pickett  
Notary Public

My Commission Expires: July 31, 2017



***EXPRESS LIMITED POWER OF ATTORNEY***

1. My name is Althea W. Bollinger
2. I am over the age of eighteen and able to give this Limited Power of Attorney.
3. I am an owner of coalbed methane royalties that are the subject of a lawsuit in the Circuit Court of Buchanan County, Virginia, *Billy Joe Deskins, et al., v. CNX Gas Company, et al.*, Case No. 361-15 ("the Litigation"). This power of attorney applies with respect to my share of the one-seventh interest formerly owned by Charles Perry Deskins, son of Richard Deskins, in the 330 Acre Tract in Buchanan County, Virginia, that includes Tract 3 of Drilling Unit S-32, Tract 1 of Drilling Unit T-21, Tract 3 of Drilling Unit U-32, Tract 2 of Drilling Unit V-31, and Tracts 11 and 45 of Drilling Unit VP2SGU1 ("the Property"). The Property is the subject of orders in VGOB Docket Nos. 02-0319-1008-03, 99-0720-0729-02, 99-0720-0730-02, 99-0922-0747-02, and 96-0116-0533-02.
4. Gerald Gray, T. Shea Cook, R. Lucas Hobbs, and Steven R. Minor ("the Lawyers"), have represented me and/or my predecessor in interest in the recovery of the production royalties for the Property pursuant to a representation agreement, by which it was agreed that the Lawyers would be paid twenty-five (25) percent of the royalties on deposit, that are the subject of the Litigation, including funds held in suspense by the gas company or held in escrow by the agents for the state.
5. By my signature below, I give Gerald Gray, T. Shea Cook, R. Lucas Hobbs, and Steven R. Minor, or any one of them, full power of attorney to receive, collect, endorse, sign, deposit, and disburse the escrowed funds that are payable to me from the gas company and the escrow agent. I authorize Gerald Gray, T. Shea Cook, R. Lucas Hobbs, and Steven R. Minor, or

any one of them, to pay from these funds the money that the Lawyers are entitled to receive under the representation agreement and to pay the balance to me at the address shown below.

6. The express power of attorney shall lapse and expire upon my receipt from the Lawyers of the funds to which I am entitled. Nothing in this express power of attorney affects my right to collect future royalties directly from the gas company.

Dated this 23<sup>rd</sup> day of this month December  
and year 2015

Althea W Bollinger

Name: Althea W Bollinger

Address: 8191 Varina Rd.  
Richmond, Va 23231

STATE OF VA. )

CITY/COUNTY OF Henrico ) to-wit:

On this 23<sup>rd</sup> day of Dec. 2015 appeared before me Althea Bollinger, who being first duly sworn, stated that the foregoing is true and correct to the best of his knowledge, information and belief.

Paula C. Tiller  
Notary Public

My Commission Expires: 12-31-19



*EXPRESS LIMITED POWER OF ATTORNEY*

1. My name is Astra Arlene Harris
2. I am over the age of eighteen and able to give this Limited Power of Attorney.
3. I am an owner of coalbed methane royalties that are the subject of a lawsuit in the Circuit Court of Buchanan County, Virginia, *Billy Joe Deskins, et al., v. CNX Gas Company, et al.*, Case No. 361-15 ("the Litigation"). This power of attorney applies with respect to my share of the one-seventh interest formerly owned by Charles Perry Deskins, son of Richard Deskins, in the 330 Acre Tract in Buchanan County, Virginia, that includes Tract 3 of Drilling Unit S-32, Tract 1 of Drilling Unit T-21, Tract 3 of Drilling Unit U-32, Tract 2 of Drilling Unit V-31, and Tracts 11 and 45 of Drilling Unit VP2SGU1 ("the Property"). The Property is the subject of orders in VGOB Docket Nos. 02-0319-1008-03, 99-0720-0729-02, 99-0720-0730-02, 99-0922-0747-02, and 96-0116-0533-02.
4. Gerald Gray, T. Shea Cook, R. Lucas Hobbs, and Steven R. Minor ("the Lawyers"), have represented me and/or my predecessor in interest in the recovery of the production royalties for the Property pursuant to a representation agreement, by which it was agreed that the Lawyers would be paid twenty-five (25) percent of the royalties on deposit, that are the subject of the Litigation, including funds held in suspense by the gas company or held in escrow by the agents for the state.
5. By my signature below, I give Gerald Gray, T. Shea Cook, R. Lucas Hobbs, and Steven R. Minor, or any one of them, full power of attorney to receive, collect, endorse, sign, deposit, and disburse the escrowed funds that are payable to me from the gas company and the escrow agent. I authorize Gerald Gray, T. Shea Cook, R. Lucas Hobbs, and Steven R. Minor, or

any one of them, to pay from these funds the money that the Lawyers are entitled to receive under the representation agreement and to pay the balance to me at the address shown below.

6. The express power of attorney shall lapse and expire upon my receipt from the Lawyers of the funds to which I am entitled. Nothing in this express power of attorney affects my right to collect future royalties directly from the gas company.

Dated this 11 day of this month OCTOBER  
and year 2016

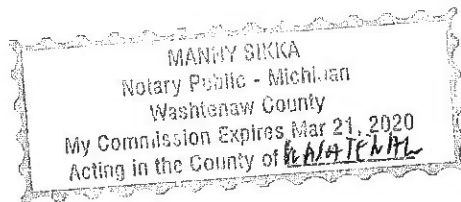
Name: Astra R. Harms  
Address: 1590 Alameda Ave.  
Ypsilanti, Michigan 48198

STATE OF MICHIGAN )  
 ) to-wit:  
CITY/COUNTY OF WASHTENAW )

On this 11<sup>th</sup> day of OCT. 2016 appeared before me ASTRA HARMS, who being first duly sworn, stated that the foregoing is true and correct to the best of his knowledge, information and belief.

Manny Sikka  
Notary Public

My Commission Expires: 3-21-20



*EXPRESS LIMITED POWER OF ATTORNEY*

1. My name is Randall Deskins

2. I am over the age of eighteen and able to give this Limited Power of Attorney.

3. I am an owner of coalbed methane royalties that are the subject of a lawsuit in the Circuit Court of Buchanan County, Virginia, *Billy Joe Deskins, et al., v. CNX Gas Company, et al.*, Case No. 361-15 ("the Litigation"). This power of attorney applies with respect to my share of the one-seventh interest formerly owned by Charles Perry Deskins, son of Richard Deskins, in the 330 Acre Tract in Buchanan County, Virginia, that includes Tract 3 of Drilling Unit S-32, Tract 1 of Drilling Unit T-21, Tract 3 of Drilling Unit U-32, Tract 2 of Drilling Unit V-31, and Tracts 11 and 45 of Drilling Unit VP2SGU1 ("the Property"). The Property is the subject of orders in VGOB Docket Nos. 02-0319-1008-03, 99-0720-0729-02, 99-0720-0730-02, 99-0922-0747-02, and 96-0116-0533-02.

4. Gerald Gray, T. Shea Cook, R. Lucas Hobbs, and Steven R. Minor ("the Lawyers"), have represented me and/or my predecessor in interest in the recovery of the production royalties for the Property pursuant to a representation agreement, by which it was agreed that the Lawyers would be paid twenty-five (25) percent of the royalties on deposit, that are the subject of the Litigation, including funds held in suspense by the gas company or held in escrow by the agents for the state.

5. By my signature below, I give Gerald Gray, T. Shea Cook, R. Lucas Hobbs, and Steven R. Minor, or any one of them, full power of attorney to receive, collect, endorse, sign, deposit, and disburse the escrowed funds that are payable to me from the gas company and the escrow agent. I authorize Gerald Gray, T. Shea Cook, R. Lucas Hobbs, and Steven R. Minor, or

any one of them, to pay from these funds the money that the Lawyers are entitled to receive under the representation agreement and to pay the balance to me at the address shown below.

6. The express power of attorney shall lapse and expire upon my receipt from the Lawyers of the funds to which I am entitled. Nothing in this express power of attorney affects my right to collect future royalties directly from the gas company.

Dated this 11 day of this month Oct. and year 2016

William Randall Dorkin  
Name: William R Dorkin  
Address: 150 Dear Run  
Easton Mich 48829

STATE OF MICHIGAN )  
 ) to-wit:  
CITY/COUNTY OF WASHTENAW )

On this 11<sup>th</sup> day of OCT 2016 appeared before me WILLIAM DESIGNS, who being first duly sworn, stated that the foregoing is true and correct to the best of his knowledge, information and belief.

[Signature]  
Notary Public

My Commission Expires: 3-21-20



*EXPRESS LIMITED POWER OF ATTORNEY*

1. My name is Perry Christopher Deskins
2. I am over the age of eighteen and able to give this Limited Power of Attorney.
3. I am an owner of coalbed methane royalties that are the subject of a lawsuit in the Circuit Court of Buchanan County, Virginia, *Billy Joe Deskins, et al., v. CNX Gas Company, et al.*, Case No. 361-15 ("the Litigation"). This power of attorney applies with respect to my share of the one-seventh interest formerly owned by Charles Perry Deskins, son of Richard Deskins, in the 330 Acre Tract in Buchanan County, Virginia, that includes Tract 3 of Drilling Unit S-32, Tract 1 of Drilling Unit T-21, Tract 3 of Drilling Unit U-32, Tract 2 of Drilling Unit V-31, and Tracts 11 and 45 of Drilling Unit VP2SGU1 ("the Property"). The Property is the subject of orders in VGOB Docket Nos. 02-0319-1008-03, 99-0720-0729-02, 99-0720-0730-02, 99-0922-0747-02, and 96-0116-0533-02.
4. Gerald Gray, T. Shea Cook, R. Lucas Hobbs, and Steven R. Minor ("the Lawyers"), have represented me and/or my predecessor in interest in the recovery of the production royalties for the Property pursuant to a representation agreement, by which it was agreed that the Lawyers would be paid twenty-five (25) percent of the royalties on deposit, that are the subject of the Litigation, including funds held in suspense by the gas company or held in escrow by the agents for the state.
5. By my signature below, I give Gerald Gray, T. Shea Cook, R. Lucas Hobbs, and Steven R. Minor, or any one of them, full power of attorney to receive, collect, endorse, sign, deposit, and disburse the escrowed funds that are payable to me from the gas company and the escrow agent. I authorize Gerald Gray, T. Shea Cook, R. Lucas Hobbs, and Steven R. Minor, or

any one of them, to pay from these funds the money that the Lawyers are entitled to receive under the representation agreement and to pay the balance to me at the address shown below.

6. The express power of attorney shall lapse and expire upon my receipt from the Lawyers of the funds to which I am entitled. Nothing in this express power of attorney affects my right to collect future royalties directly from the gas company.

Dated this 3 day of this month OCT. ~~NOV.~~  
and year 2016

Perry C. Deskins  
Name:

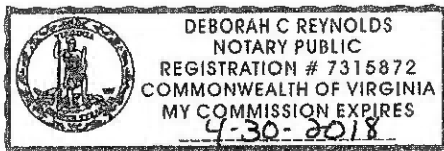
Address: 494 TWIN OAK CIR.  
LEBANON VA, 24266

STATE OF VIRGINIA )  
 ) to-wit:  
CITY/COUNTY OF RUSSELL )

On this 3 day of Oct 2016 appeared before me Perry C. Deskins who being first duly sworn, stated that the foregoing is true and correct to the best of his knowledge, information and belief.

Deborah C. Reynolds  
Notary Public

My Commission Expires: 4-30-2018



RECEIVED

OCT 05 2016

Elliott, Lawson & Minor, P.C.  
File No.

*EXPRESS LIMITED POWER OF ATTORNEY*

1. My name is MYRTLE JEFFERSON
2. I am over the age of eighteen and able to give this Limited Power of Attorney.
3. I am an owner of coalbed methane royalties that are the subject of a lawsuit in the Circuit Court of Buchanan County, Virginia, *Billy Joe Deskins, et al., v. CNX Gas Company, et al.*, Case No. 361-15 ("the Litigation"). This power of attorney applies with respect to my share of the one-seventh interest formerly owned by Charles Perry Deskins, son of Richard Deskins, in the 330 Acre Tract in Buchanan County, Virginia, that includes Tract 3 of Drilling Unit S-32, Tract 1 of Drilling Unit T-21, Tract 3 of Drilling Unit U-32, Tract 2 of Drilling Unit V-31, and Tracts 11 and 45 of Drilling Unit VP2SGU1 ("the Property"). The Property is the subject of orders in VGOB Docket Nos. 02-0319-1008-03, 99-0720-0729-02, 99-0720-0730-02, 99-0922-0747-02, and 96-0116-0533-02.
4. Gerald Gray, T. Shea Cook, R. Lucas Hobbs, and Steven R. Minor ("the Lawyers"), have represented me and/or my predecessor in interest in the recovery of the production royalties for the Property pursuant to a representation agreement, by which it was agreed that the Lawyers would be paid twenty-five (25) percent of the royalties on deposit, that are the subject of the Litigation, including funds held in suspense by the gas company or held in escrow by the agents for the state.
5. By my signature below, I give Gerald Gray, T. Shea Cook, R. Lucas Hobbs, and Steven R. Minor, or any one of them, full power of attorney to receive, collect, endorse, sign, deposit, and disburse the escrowed funds that are payable to me from the gas company and the escrow agent. I authorize Gerald Gray, T. Shea Cook, R. Lucas Hobbs, and Steven R. Minor, or

any one of them, to pay from these funds the money that the Lawyers are entitled to receive under the representation agreement and to pay the balance to me at the address shown below.

6. The express power of attorney shall lapse and expire upon my receipt from the Lawyers of the funds to which I am entitled. Nothing in this express power of attorney affects my right to collect future royalties directly from the gas company.

Dated this 17<sup>th</sup> day of this month OCTOBER and year 2016

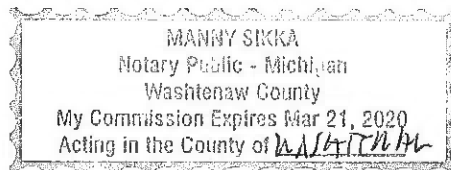
Name: Myrtle Anne Jefferson  
Address: 11625 Bell House Rd.  
Providence Forge, Va 23140

STATE OF MICHIGAN )  
 ) to-wit:  
CITY/COUNTY OF WASHTENAW )

On this 17<sup>th</sup> day of OCT. 2016 appeared before me MANNY SIKKA, who being first duly sworn, stated that the foregoing is true and correct to the best of his knowledge, information and belief.

[Signature]  
Notary Public

My Commission Expires: 3-21-20



**EXPRESS LIMITED POWER OF ATTORNEY**

1. My name is Sonya D. Howthorne

2. I am over the age of eighteen and able to give this Limited Power of Attorney.


3. I am an owner of coalbed methane royalties that are the subject of a lawsuit in the Circuit Court of Buchanan County, Virginia, *Billy Joe Deskins, et al., v. CNX Gas Company, et al.*, Case No. 361-15 ("the Litigation"). This power of attorney applies with respect to my share of the one-seventh interest formerly owned by Charles Perry Deskins, son of Richard Deskins, in the 330 Acre Tract in Buchanan County, Virginia, that includes Tract 3 of Drilling Unit S-32, Tract 1 of Drilling Unit T-21, Tract 3 of Drilling Unit U-32, Tract 2 of Drilling Unit V-31, and Tracts 11 and 45 of Drilling Unit VP2SGU1 ("the Property"). The Property is the subject of orders in VGOB Docket Nos. 02-0319-1008-03, 99-0720-0729-02, 99-0720-0730-02, 99-0922-0747-02, and 96-0116-0533-02.

4. Gerald Gray, T. Shea Cook, R. Lucas Hobbs, and Steven R. Minor ("the Lawyers"), have represented me and/or my predecessor in interest in the recovery of the production royalties for the Property pursuant to a representation agreement, by which it was agreed that the Lawyers would be paid twenty-five (25) percent of the royalties on deposit, that are the subject of the Litigation, including funds held in suspense by the gas company or held in escrow by the agents for the state.

5. By my signature below, I give Gerald Gray, T. Shea Cook, R. Lucas Hobbs, and Steven R. Minor, or any one of them, full power of attorney to receive, collect, endorse, sign, deposit, and disburse the escrowed funds that are payable to me from the gas company and the escrow agent. I authorize Gerald Gray, T. Shea Cook, R. Lucas Hobbs, and Steven R. Minor, or

any one of them, to pay from these funds the money that the Lawyers are entitled to receive under the representation agreement and to pay the balance to me at the address shown below.

6. The express power of attorney shall lapse and expire upon my receipt from the Lawyers of the funds to which I am entitled. Nothing in this express power of attorney affects my right to collect future royalties directly from the gas company.



Dated this 14<sup>th</sup> day of this month October and year 2015-2016

Name: Sonya D. Hawthorne  
Address: 6132 Berkshire Dr.  
Everett WA, 98203

STATE OF Washington )

CITY/COUNTY OF Everett <sup>city</sup> ) to-wit: Snohomish County

On this 14<sup>th</sup> day of October 2015 appeared before me Sonya Deskins-Hawthorne, who being first duly sworn, stated that the foregoing is true and correct to the best of his knowledge, information and belief.


Lomie S. Ellis  
Notary Public

My Commission Expires: 6/20/19 Lomie S. Ellis

**DECLARATION**

Sonya Deskins-Hawthorne states the following as her Declaration pursuant to RCW 91.72.080 and Va. Code § 8.01-4.3:

1. I am Sonya Deskins-Hawthorne.
2. My address is 6732 Berkshire Drive, Everett Washington 98203.
3. I have received copies of the Petitions for Docket Numbers VGOB 96-0116-0533-03, VGOB 99-0720-0729-03, VGOB 99-0720-0730-03, VGOB 99-0922-0747-03, and VGOB 02-0319-1008-06, which are set for hearing before the Virginia Gas and Oil Board on January 17, 2017, in Lebanon, Virginia.
4. I ask the Board to proceed to disburse my share of the escrowed royalties in accordance with the petition and the power of attorney held by my lawyer, Mr. Minor.
5. I declare under penalty of perjury under the laws of the State of Washington and the Commonwealth of Virginia that the foregoing is true and correct.

Signed:   
Date: 1/13/17

*EXPRESS LIMITED POWER OF ATTORNEY*

1. My name is Lonnie Perkins

2. I am over the age of eighteen and able to give this Limited Power of Attorney.

3. I am an owner of coalbed methane royalties that are the subject of a lawsuit in the Circuit Court of Buchanan County, Virginia, *Billy Joe Deskins, et al., v. CNX Gas Company, et al.*, Case No. 361-15 ("the Litigation"). This power of attorney applies with respect to my share of the one-seventh interest formerly owned by Charles Perry Deskins, son of Richard Deskins, in the 330 Acre Tract in Buchanan County, Virginia, that includes Tract 3 of Drilling Unit S-32, Tract 1 of Drilling Unit T-21, Tract 3 of Drilling Unit U-32, Tract 2 of Drilling Unit V-31, and Tracts 11 and 45 of Drilling Unit VP2SGU1 ("the Property"). The Property is the subject of orders in VGOB Docket Nos. 02-0319-1008-03, 99-0720-0729-02, 99-0720-0730-02, 99-0922-0747-02, and 96-0116-0533-02.

4. Gerald Gray, T. Shea Cook, R. Lucas Hobbs, and Steven R. Minor ("the Lawyers"), have represented me and/or my predecessor in interest in the recovery of the production royalties for the Property pursuant to a representation agreement, by which it was agreed that the Lawyers would be paid twenty-five (25) percent of the royalties on deposit, that are the subject of the Litigation, including funds held in suspense by the gas company or held in escrow by the agents for the state.

5. By my signature below, I give Gerald Gray, T. Shea Cook, R. Lucas Hobbs, and Steven R. Minor, or any one of them, full power of attorney to receive, collect, endorse, sign, deposit, and disburse the escrowed funds that are payable to me from the gas company and the escrow agent. I authorize Gerald Gray, T. Shea Cook, R. Lucas Hobbs, and Steven R. Minor, or

any one of them, to pay from these funds the money that the Lawyers are entitled to receive under the representation agreement and to pay the balance to me at the address shown below.

6. The express power of attorney shall lapse and expire upon my receipt from the Lawyers of the funds to which I am entitled. Nothing in this express power of attorney affects my right to collect future royalties directly from the gas company.

Dated this 16 day of this month SEPT.  
and year 2015

Lonnie Perkins  
Name: Lonnie Perkins  
Address: 17347 Wilkinson DR.  
Abingdon, VA. 24211

STATE OF Virginia )  
) to-wit:  
CITY/COUNTY OF BRISTOL )

On this 16 day of Sept. 2016 appeared before me Lonnie Perkins, who being first duly sworn, stated that the foregoing is true and correct to the best of his knowledge, information and belief.

Teresa M. Hopkins  
Notary Public

My Commission Expires: 9-30-16



***EXPRESS LIMITED POWER OF ATTORNEY***

1. My name is Michael Hurd.
2. I am over the age of eighteen and able to give this Limited Power of Attorney.
3. I am an owner of coalbed methane royalties that are the subject of a lawsuit in the Circuit Court of Buchanan County, Virginia, *Billy Joe Deskins, et al., v. CNX Gas Company, et al.*, Case No. 361-15 (“the Litigation”). This power of attorney applies with respect to my share of the one-seventh interest formerly owned by Charles Perry Deskins, son of Richard Deskins, in the 330 Acre Tract in Buchanan County, Virginia, that includes Tract 3 of Drilling Unit S-32, Tract 1 of Drilling Unit T-21, Tract 3 of Drilling Unit U-32, Tract 2 of Drilling Unit V-31, and Tracts 11 and 45 of Drilling Unit VP2SGU1 (“the Property”). The Property is the subject of orders in VGOB Docket Nos. 02-0319-1008-03, 99-0720-0729-02, 99-0720-0730-02, 99-0922-0747-02, and 96-0116-0533-02.
4. Gerald Gray, T. Shea Cook, R. Lucas Hobbs, and Steven R. Minor (“the Lawyers”), have represented me and/or my predecessor in interest in the recovery of the production royalties for the Property pursuant to a representation agreement, by which it was agreed that the Lawyers would be paid twenty-five (25) percent of the royalties on deposit, that are the subject of the Litigation, including funds held in suspense by the gas company or held in escrow by the agents for the state.
5. By my signature below, I give Gerald Gray, T. Shea Cook, R. Lucas Hobbs, and Steven R. Minor, or any one of them, full power of attorney to receive, collect, endorse, sign, deposit, and disburse the escrowed funds that are payable to me from the gas company and the escrow agent. I authorize Gerald Gray, T. Shea Cook, R. Lucas Hobbs, and Steven R. Minor, or

any one of them, to pay from these funds the money that the Lawyers are entitled to receive under the representation agreement and to pay the balance to me at the address shown below.

6. The express power of attorney shall lapse and expire upon my receipt from the Lawyers of the funds to which I am entitled. Nothing in this express power of attorney affects my right to collect future royalties directly from the gas company.

Dated this 14<sup>th</sup> day of this month Jan  
and year 2015


*Michael Hurd*  
Name: Michael Hurd  
Address: 28 Aspen Ct Rd  
Honaker VA 24260

STATE OF Virginia )  
CITY/COUNTY OF Russell ) to-wit:

On this 14<sup>th</sup> day of Jan, 2015<sup>16</sup> appeared before me Michael Hurd who being first duly sworn, stated that the foregoing is true and correct to the best of his knowledge, information and belief.

*Debra Diane Hess*  
Notary Public

My Commission Expires: 4/30/2019



**EXPRESS LIMITED POWER OF ATTORNEY**

1. My name is Billy Joe Deskins.

2. I am over the age of eighteen and able to give this Limited Power of Attorney.

3. I am an owner of coalbed methane royalties that are the subject of a lawsuit in the Circuit Court of Buchanan County, Virginia, *Billy Joe Deskins, et al., v. CNX Gas Company, et al.*, Case No. 361-15 ("the Litigation"). This power of attorney applies with respect to my share of the one-seventh interest formerly owned by Charles Perry Deskins, son of Richard Deskins, in the 330 Acre Tract in Buchanan County, Virginia, that includes Tract 3 of Drilling Unit S-32, Tract 1 of Drilling Unit T-21, Tract 3 of Drilling Unit U-32, Tract 2 of Drilling Unit V-31, and Tracts 11 and 45 of Drilling Unit VP2SGU1 ("the Property"). The Property is the subject of orders in VGOB Docket Nos. 02-0319-1008-03, 99-0720-0729-02, 99-0720-0730-02, 99-0922-0747-02, and 96-0116-0533-02.

4. Gerald Gray, T. Shea Cook, R. Lucas Hobbs, and Steven R. Minor ("the Lawyers"), have represented me and/or my predecessor in interest in the recovery of the production royalties for the Property pursuant to a representation agreement, by which it was agreed that the Lawyers would be paid twenty-five (25) percent of the royalties on deposit, that are the subject of the Litigation, including funds held in suspense by the gas company or held in escrow by the agents for the state.

5. By my signature below, I give Gerald Gray, T. Shea Cook, R. Lucas Hobbs, and Steven R. Minor, or any one of them, full power of attorney to receive, collect, endorse, sign, deposit, and disburse the escrowed funds that are payable to me from the gas company and the escrow agent, I authorize Gerald Gray, T. Shea Cook, R. Lucas Hobbs, and Steven R. Minor, or

upon the condition that a copy of any funds received by them on my behalf, be forwarded to me upon receipt of the same by the persons listed heretofore in this paragraph.

BJD

any one of them, to pay from these funds the money that the Lawyers are entitled to receive under the representation agreement and to pay the balance to me at the address shown below.

6. The express power of attorney shall lapse and expire upon my receipt from the Lawyers of the funds to which I am entitled. Nothing in this express power of attorney affects my right to collect future royalties directly from the gas company.

Dated this 18<sup>th</sup> day of this month March  
and year 2015-2016


Billy Joe Deskins  
Name: Billy Joe Deskins  
Address: 5441 Drill Rd  
Honaker VA 24260

STATE OF VA )  
 ) to-wit:  
CITY/COUNTY OF Tazewell )

On this 18<sup>th</sup> day of March ~~2015~~ <sup>2016</sup> appeared before me Billy J. Deskins, who being first duly sworn, stated that the foregoing is true and correct to the best of his knowledge, information and belief.

Tammy L. Campbell  
Notary Public

My Commission Expires: 7-31-16



***EXPRESS LIMITED POWER OF ATTORNEY***

1. My name is Samuel Deskins
2. I am over the age of eighteen and able to give this Limited Power of Attorney.
3. I am an owner of coalbed methane royalties that are the subject of a lawsuit in the Circuit Court of Buchanan County, Virginia, *Billy Joe Deskins, et al., v. CNX Gas Company, et al.*, Case No. 361-15 (“the Litigation”). This power of attorney applies with respect to my share of the one-seventh interest formerly owned by Charles Perry Deskins, son of Richard Deskins, in the 330 Acre Tract in Buchanan County, Virginia, that includes Tract 3 of Drilling Unit S-32, Tract 1 of Drilling Unit T-21, Tract 3 of Drilling Unit U-32, Tract 2 of Drilling Unit V-31, and Tracts 11 and 45 of Drilling Unit VP2SGU1 (“the Property”). The Property is the subject of orders in VGOB Docket Nos. 02-0319-1008-03, 99-0720-0729-02, 99-0720-0730-02, 99-0922-0747-02, and 96-0116-0533-02.
4. Gerald Gray, T. Shea Cook, R. Lucas Hobbs, and Steven R. Minor (“the Lawyers”), have represented me and/or my predecessor in interest in the recovery of the production royalties for the Property pursuant to a representation agreement, by which it was agreed that the Lawyers would be paid twenty-five (25) percent of the royalties on deposit, that are the subject of the Litigation, including funds held in suspense by the gas company or held in escrow by the agents for the state.
5. By my signature below, I give Gerald Gray, T. Shea Cook, R. Lucas Hobbs, and Steven R. Minor, or any one of them, full power of attorney to receive, collect, endorse, sign, deposit, and disburse the escrowed funds that are payable to me from the gas company and the escrow agent. I authorize Gerald Gray, T. Shea Cook, R. Lucas Hobbs, and Steven R. Minor, or

any one of them, to pay from these funds the money that the Lawyers are entitled to receive under the representation agreement and to pay the balance to me at the address shown below.

6. The express power of attorney shall lapse and expire upon my receipt from the Lawyers of the funds to which I am entitled. Nothing in this express power of attorney affects my right to collect future royalties directly from the gas company.

Dated this 20 day of this month 12 and year 2015

Samuel L. Deskins  
Name: Samuel L. Deskins  
Address: P.O. # 1806  
Honaker VA. 24360

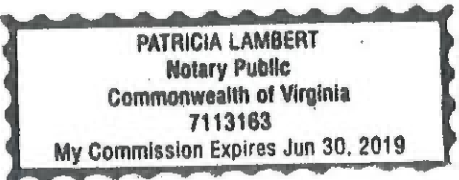
STATE OF Virginia )  
CITY/COUNTY OF Russell ) to-wit:

On this 31 day of Dec. 2015 appeared before me Samuel Deskins, who being first duly sworn, stated that the foregoing is true and correct to the best of his knowledge, information and belief.

Patricia Lambert  
Notary Public

My Commission Expires: 6-30-19

Notary dates are incorrect. Have requested another revised POA from Steve Minor



**VIRGINIA:**  
**IN THE CIRCUIT COURT FOR THE COUNTY OF BUCHANAN**

**RAYMOND DAVIS, et al,**

**Plaintiffs,**

**v.**

**Case No. CL 12 - 174**

**HURT-MCGUIRE HEIRS LAND TRUST,  
BY ITS TRUSTEE CHARLES GREEN,**

**Defendants.**

**FINAL ORDER GRANTING JUDGMENT FOR PLAINTIFF**


Upon the joint motion of Plaintiffs, Raymond Davis, Jesse Davis, Jeffrey Davis, and Melinda Davis, in their capacity as Trustees of the Wilderness Tabernacle Church, and Defendant, Hurt-McGuire Heirs Land Trust, for entry of judgment in favor of Plaintiff upon the issue that it is the owner of the coal-bed methane gas at issue in this action and it is thereby entitled to all royalties relating to the production thereof, it is, therefore,

**ADJUDGED, ORDERED and DECREED** that Plaintiffs, Raymond Davis, et al, are the owners of the coal-bed methane gas at issue in this action and are entitled to all royalties relating to the extraction of coal-bed methane gas by CNX Gas, LLC.


All other claims asserted by either of the remaining parties against the other are denied, any motions pending before the Court are denied as moot, and this action is dismissed with prejudice to the Plaintiff and Defendant, Hurt-McGuire, as to any such other claims.

The Clerk is directed to forward an attested copy of this Final Order to all counsel of record, to remove this matter from the active docket of this Court and to place the same among the ended actions before this Court.


ENTER: This the 13<sup>th</sup> day November, 2014.

  
PATRICK R. JOHNSON  
~~KEARY R. WILLIAMS, JUDGE~~


REQUESTED:

  
Terence Shea Cook, Esq.  
Counsel for Plaintiffs, Raymond Davis, Jessee Davis,  
Jeffrey Davis, and Melinda Davis, in their capacity as  
Trustees of the Wilderness Tabernacle Church,

REQUESTED:

  
Eric D. Whitesell, Esq.  
Of Counsel for Defendant,  
Hurt-McGuire Heirs Land Trust

A Copy  
Text: Beverly S. Tiller, Clerk  
Circuit Court of Buchanan  
County, Virginia

  
Deputy Clerk