

**BEFORE THE VIRGINIA GAS AND OIL BOARD**

**PETITIONER:** CNX Gas Company LLC

**DIVISION OF GAS AND OIL**

**DOCKET NO:** VGOB 92-1215-0306-06

**RELIEF SOUGHT: (1) DISBURSEMENT FROM ESCROW REGARDING TRACT(S) A portion of 2, A portion of 3 (2) AND DISMISSAL OF COAL OWNERS PURSUANT TO CODE OF VIRGINIA SECTION 45.1-361.22:2.**

**HEARING DATE:** March 20, 2018

**DRILLING UNIT:** T15

**BUCHANAN COUNTY, VIRGINIA**

**PETITION FOR ORDER OF DISBURSEMENT OF ESCROW FUNDS**

**1. Petitioner and its counsel**

Petitioner is CNX Gas Company LLC, PO Box 570, Pounding Mill, VA 24637, (276)596-5075. Petitioner's counsel is Mark A. Swartz, Hillard & Swartz, LLP, 122 Capital Street, Suite 201, Charleston, WV 25301.

**2. Relief Sought**

(1) the disbursement of escrowed funds heretofore deposited with the Board's Escrow Agent, attributable to a portion of Tracts 2 & 3, as depicted upon the annexed table; (Royalties currently being paid under VP8SGU3, Docket #VGOB 06-0321-1598).

**3. Legal Authority**

Va. Code Ann. § 45.1-361.1 et seq., 4 VAC 25-160-140., and relevant Virginia Gas and Oil Board Orders ("Board") heretofore promulgated pursuant to law.

**4. Type of Well(s)**

Coalbed Methane

**5. Factual basis for relief requested**

- a. H-W Financial, LLC and CNX Gas Company LLC have entered into royalty split agreement(s). Said royalty split agreement(s) allow the Applicant and Designated Operator to pay royalties directly to the persons identified in Exhibit EE.
- b. Charlotte Meaders, David Meaders, Howard Webb, Lucille Perkins, Virginia Quinn, Bonnie Jester, Albert O. Moran Jr., Richard Moran, Patricia Todd, Bill R. Walden, John Pevny, Anna Hammer, Marilyn Starkey, Nellie Crothers, Carol J. McGlothlin, Cynthia McGlothlin, George McGlothlin, Jr., Donald Donaldson, Iva Pardi, Anthony Richard, III, Patricia Edler, Paula Rinkerman, Sharon Webb, Richard Shmel, Diane Allen, Marceline Krause, Dollie Sue Grace, Jimmy Looney, Larry Q. Looney, Donald Charles Looney, Nyrell Looney, Ronald Childress, Charlie Wayne Cooper, Betty Horn, Phyllis McKeon, Edith O'Brien, Charles Hawkins, Joyce Hawkins Jones, Madeline Tucker, Dennis Hensdill, Jeweldine Hodges, Earnestine Castle, Patrick Ridge, Grainne Hanks, Janel McCann, Betty Hensdill, Jackie Couch, David Couch, Alice Shinn, Verna Taylor, Louise Agee, Straley Kitts, Ralph Warren Kitts, George Wendell Kitts, Vonda K. Phillips, Teresa J. Moore, Dennis Vandyke, Granville Vandyke, Fred Vandyke, Tivis Boyd, Jr., Wanda Boyd, Raymond G. Boyd, Oleta Ann Leeth, Ellen G. Thomas, Jane Lenyk, June Vandyke,

Vicki Abraham, Arthur H. Looney, Melba Shoun, Rita C. Hatmaker, Elsie Ratliff, Harriet Owens, Annette Compton, Ransome Breeding, Benny H. Breeding, Benjamin Brown, Andrew Brown, Don C. Looney, Martha Looney, Patricia Looney, Alma Puckett, Janis Hodock, Annette Childress, Ronald J. Childress, Jacqueline Childress, Gertrude Muddiman, Robert E. Childress, Donald R. Childress, Joseph M. Clayborn, Steven J. Clayborn, Jeffrey Clayborn, Timothy Clayborn, Regina Clayborn, Anthony Clayborn, Zed Childress, Madilee Wnek, Sue Edwards, Judy Fuller, Christine Lester, Earl Wilson, Graden L. Thomas, Donna K. Johnson, Joyce Deem, Danny Wyatt, Kimberly Wyatt Patterson, Diane Gillion, Pamela Baldwin, Ricky Hess, Lucas Blankenship, Lois J. Whited, Donald Baldwin, Dallas Baldwin, Barbara Ray, Jennifer Roark, Brenda Baldwin, Douglas Shepherd, Lisa K. Ball, Michael Israel, Freddie Lowe, Eddie Lowe, Keith Lowe, Kevin Lowe, Terry Lowe, Sonya Lowe, Mike Lowe, Michelle Hedges, Melissa Kiser, Buford Childress, Edward Childress, Wendell Childress, Burley Childress, Ralph Childress, Lillie S. Ray, Jeanne Tiller, Linda Childress, Patsy Sutherland, Debbie DelSandro, Patricia Jensen, Linda DeAnda, Norman Wilson, Lois Bagby, Eva Virginia & Francis Echels MacCauley Revocable Living Trust (c/o Carole S. King), Otis McGlothlin, Jr., Richard McGlothlin, Theresa Grevis, Melvin McCardell, III, Gregory McCardell, Scott A. McCardell, Melanie Kohler, Valerie D. McGlothlin, Terry Young, Trudy Dare McGlothlin, Susan Eshleman, Bruce Ewing, Karen Williams, Daniel R. Shortridge, Mary June Armes, Beulah M. Shortridge, Hassel Shortridge, Lola Skeens, Linda MacDonald, Oma Sue Rollins, Rebecca Jean Moore, Joel S. McClanahan, Caudle Belcher, Jackie Deyarmon, Michael W. Shortridge, Barbara Flannery, Marlene Rife, John M. Shortridge, Jr., Etta Ruth Justus, Elmer Baldrige, Robert Coleman, Teresa Jones, Wanda Winkle, Brenda Thedford, Wanda F. Baldrige, Mavis Grinnell, Karen Sparks, Roger Lee Shortridge, Larry Horne, Keith Horne, Sharon Beasley, Ned McGlothlin, Barbara Jones, Estate of Myrtle McGlothlin (c/o Ronnie Edd McGlothlin), Dale R. McGlothlin, Nancy Lee Moore, Gary Matney, Victoria Looney, Bobby Matney, Johnny L. Matney, Billy E. Matney, Betty Sue Gibson, Jennifer Slone, Carol Mullins, Jessica Coleman, Mildred Gilliam, Mary E. Charles, Craig Hudson Charles, Jeffery F. Charles, Benjamin P. Charles, William G. Robinson, Norma Sue Bowlin, Ronnie Lee McGlothlin, Donald G. McGlothlin, Dan McGlothlin, Joy Hermes, Buford Lee McGlothlin, Kermit McGlothlin, Leonard McGlothlin, Joyce Dotson Owens, Edward Dotson, Eleanor Looney, Mable Mullins, Ferrell Shortridge, Frazier Shortridge, Clayton Shortridge, Rita C. Hale, Elaine Clevinger, Beecher Elswick, Engie Rose, Ersel Dexter Ramey, Elizabeth Ann Sweeney, Jerimiah Ramey, Taliitha Cornell, Teena Street, Scotty Sollien, Gladiola Compton, Valerie Ringstaff, Morissa Nagel, Adam Harr, Mary Sollien, Robert Baldauf, William Baldauf, Sharon Montgomery, Nara Elswick, Don Nuckles, Donna Owens, Pamela Mabry, Tonya Davis, The Brady Thomas Anderson Trust (c/o Tonya Davis), Martha Eichman, Bonnie DeBolt, John H. May, Sandra Gail Mullins, Tyrone Murphy, Danny Murphy, Fawn Murphy, James M. Murphy, Jody L. Grabner, Zella Melvin, Kelly Shoda, Joseph C. Murphy, Alice Doty, Helen Clevinger, Steven Murphy, Lisa Strause, Judy Crabtree, Janette F. Brown, Linda Beach, Bonita Costello, Hershel Lester, Darrell Gene Hale, Patsy Coleman, Emery Hale, Michelle Wallace, Brenda Fricks, James Hale, Nelson Hale, Larry Hale, Beatrice Baier, Maudine Cooper, Shelby Deskins, Wilma Fiorentino, Vesta Jackson, Cathy M. Jackson, Barbara Tackett, James Jackson, Timothy Jackson, Michael Jackson, Avery Clint Jackson, Juanita Jackson, Doris Vanover, Glada Cline, Lavinia Gilliam, Belinda Davis, Tarita Dilly, Rebecca Carol East, Gleason Jackson, Acie Jackson, Emma Sue Addair, Cletis Jackson, Debra Jackson, Lennis Jackson, Kyle Robinson, Rebekah Stewart, Julie Mosley, Ralph C. Robinson, Edcel C. Rowe, Betty J. Magnuson, Carlos Jackson, Shauna McGlothlin, Jon McGlothlin, Logan McGlothlin, Bonnie McGlothlin, Ralph McGlothlin, Jr., Kevin T. McGlothlin, Wayne Burton, Sr., Joseph LaPerla, Mary LaPerla, Kenna Moose, Michael Dixon, Peggy Durham, Sherry Bennett, Pauline Shortridge, Floyd E. Wampler, Doris Ann McGlothlin, Anne Borkey Fath, Sharon Borkey Parsons, Betty McGltohlin, Una Mulligan Bailey, Norman McGlothlin, Ann Mullins Washburn, Mike Mullins, Charleen Seale, Patricia Wade, W.A. Street Family Trust, Bascom Matney, Helen Mamone, Ann Rauhauser, Joseph B. McGlothlin, Katherine Warren, Childrens Hospital of Richmond, and Shirley Presley are the gas claimants in Tract(s) portion of 2 & portion of 3. As such, Charlotte Meaders, David Meaders, Howard Webb, Lucille Perkins, Albert O. Moran, Jr., Richard Moran, Patricia Todd, Bill R. Walden, John Pevny, Anna Hammer, Marilyn Starkey, Nellie Crothers, Carol J. McGlothlin, Cynthia McGlothlin, George McGlothlin, Jr., Donald Donaldson, Iva Pardi, Anthony Richard, III, Patricia Edler, Paula Rinkerman, Sharon Webb, Richard Shmel, Diane Allen, Marceline Krause, Dollie Sue Grace, Jimmy Looney, Larry Q. Looney, Donald Charles Looney, Nyrell Looney, Ronald Childress, Charlie Wayne Cooper, Betty

Horn, Phyllis McKeon, Edith O'Brien, Charles Hawkins, Joyce Hawkins Jones, Madeline Tucker, Dennis Hensdill, Jeweldine Hodges, Earnestine Castle, Patrick Ridge, Grainne Hanks, Janel McCann, Betty Hensdill, Jackie Couch, David Couch, Alice Shinn, Verna Taylor, Louise Agee, Straley Kitts, Ralph Warren Kitts, George Wendell Kitts, Vonda K. Phillips, Teresa J. Moore, Dennis Vandyke, Granville Vandyke, Fred Vandyke, Tivis Boyd, Jr., Wanda Boyd, Raymond G. Boyd, Oleta Ann Leeth, Ellen G. Thomas, Jane Lenyk, June Vandyke, Vicki Abraham, Arthur H. Looney, Melba Shoun, Rita C. Hatmaker, Elsie Ratliff, Harriet Owens, Annette Compton, Ransome Breeding, Benny H. Breeding, Benjamin Brown, Andrew Brown, Don C. Looney, Martha Looney, Patricia Looney, Alma Puckett, Janis Hodock, Annette Childress, Ronald J. Childress, Jacqueline Childress, Gertrude Muddiman, Robert E. Childress, Donald R. Childress, Joseph M. Clayborn, Steven J. Clayborn, Jeffrey Clayborn, Timothy Clayborn, Regina Clayborn, Anthony Clayborn, Zed Childress, Madilee Wnek, Sue Edwards, Judy Fuller, Christine Lester, Earl Wilson, Graden L. Thomas, Donna K. Johnson, Joyce Deem, Danny Wyatt, Kimberly Wyatt Patterson, Diane Gillion, Pamela Baldwin, Ricky Hess, Lucas Blankenship, Lois J. Whited, Donald Baldwin, Dallas Baldwin, Barbara Ray, Jennifer Roark, Brenda Baldwin, Douglas Shepherd, Lisa K. Ball, Michael Israel, Freddie Lowe, Eddie Lowe, Keith Lowe, Kevin Lowe, Terry Lowe, Sonya Lowe, Mike Lowe, Michelle Hedges, Melissa Kiser, Buford Childress, Edward Childress, Wendell Childress, Burley Childress, Ralph Childress, Lillie S. Ray, Jeanne Tiller, Linda Childress, Patsy Sutherland, Debbie DelSandro, Patricia Jensen, Linda DeAnda, Norman Wilson, Lois Bagby, Eva Virginia & Francis Echels MacCauley Revocable Living Trust (c/o Carole S. King), Otis McGlothlin, Jr., Richard McGlothlin, Theresa Grevis, Melvin McCardell, III, Gregory McCardell, Scott A. McCardell, Melanie Kohler, Valerie D. McGlothlin, Terry Young, Trudy Dare McGlothlin, Susan Eshleman, Bruce Ewing, Karen Williams, Daniel R. Shortridge, Mary June Armes, Beulah M. Shortridge, Hassel Shortridge, Lola Skeens, Linda MacDonald, Oma Sue Rollins, Rebecca Jean Moore, Joel S. McClanahan, Caudle Belcher, Jackie Deyarmon, Michael W. Shortridge, Barbara Flannery, Marlene Rife, John M. Shortridge, Jr., Etta Ruth Justus, Elmer Baldrige, Robert Coleman, Teresa Jones, Wanda Winkle, Brenda Thedford, Wanda F. Baldrige, Mavis Grinnell, Karen Sparks, Roger Lee Shortridge, Larry Horne, Keith Horne, Sharon Beasley, Ned McGlothlin, Barbara Jones, Estate of Myrtle McGlothlin (c/o Ronnie Edd McGlothlin), Dale R. McGlothlin, Nancy Lee Moore, Gary Matney, Victoria Looney, Bobby Matney, Johnny L. Matney, Billy E. Matney, Betty Sue Gibson, Jennifer Slone, Carol Mullins, Jessica Coleman, Mildred Gilliam, Mary E. Charles, Craig Hudson Charles, Jeffery F. Charles, Benjamin P. Charles, William G. Robinson, Norma Sue Bowlin, Ronnie Lee McGlothlin, Donald G. McGlothlin, Dan McGlothlin, Joy Hermes, Buford Lee McGlothlin, Kermit McGlothlin, Leonard McGlothlin, Joyce Dotson Owens, Edward Dotson, Eleanor Looney, Mable Mullins, Ferrell Shortridge, Frazier Shortridge, Clayton Shortridge, Rita C. Hale, Elaine Clevinger, Beecher Elswick, Engie Rose, Ersel Dexter Ramey, Elizabeth Ann Sweeney, Jerimiah Ramey, Talitha Cornell, Teena Street, Scotty Sollien, Gladiola Compton, Valerie Ringstaff, Morissa Nagel, Adam Harr, Mary Sollien, Robert Baldauf, William Baldauf, Sharon Montgomery, Nara Elswick, Don Nuckles, Donna Owens, Pamela Mabry, Tonya Davis, The Brady Thomas Anderson Trust (c/o Tonya Davis), Martha Eichman, Bonnie DeBolt, John H. May, Sandra Gail Mullins, Tyrone Murphy, Danny Murphy, Fawn Murphy, James M. Murphy, Jody L. Grabner, Zella Melvin, Kelly Shoda, Joseph C. Murphy, Alice Doty, Helen Clevinger, Steven Murphy, Lisa Strause, Judy Crabtree, Janette F. Brown, Linda Beach, Bonita Costello, Hershel Lester, Darrell Gene Hale, Patsy Coleman, Emery Hale, Michelle Wallace, Brenda Fricks, James Hale, Nelson Hale, Larry Hale, Beatrice Baier, Maudine Cooper, Shelby Deskins, Wilma Fiorentino, Vesta Jackson, Cathy M. Jackson, Barbara Tackett, James Jackson, Timothy Jackson, Michael Jackson, Avery Clint Jackson, Juanita Jackson, Doris Vanover, Glada Cline, Lavinia Gilliam, Belinda Davis, Tarita Dilly, Rebecca Carol East, Gleason Jackson, Acie Jackson, Emma Sue Addair, Cletis Jackson, Debra Jackson, Lennis Jackson, Kyle Robinson, Rebekah Stewart, Julie Mosley, Ralph C. Robinson, Edcel C. Rowe, Betty J. Magnuson, Carlos Jackson, Shauna McGlothlin, Jon McGlothlin, Logan McGlothlin, Bonnie McGlothlin, Ralph McGlothlin, Jr., Kevin T. McGlothlin, Wayne Burton, Sr., Joseph LaPerla, Mary LaPerla, Kenna Moose, Michael Dixon, Peggy Durham, Sherry Bennett, Pauline Shortridge, Floyd E. Wampler, Doris Ann McGlothlin, Anne Borkey Fath, Sharon Borkey Parsons, Betty McGlothlin, Una Mulligan Bailey, Norman McGlothlin, Ann Mullins Washburn, Mike Mullins, Charleen Seale, Patricia Wade, W.A. Street Family Trust, Bascom Matney, Helen Mamone, Ann Rauhauser, Joseph B. McGlothlin, Katherine Warren, Childrens, Hospital of Richmond, and Shirley Presley are entitled to 100% of the CBM royalties

attributable to their gas claims that are now in escrow and as may be hereafter payable. See Va. Code Ann. § 45.1-361.22:2.A.

c. That CNX Gas Company LLC has previously given the notice(s) required by § 45.1-361.22:2.A to all conflicting coal claimants identified in the above referenced pooling Order and any supplemental Orders pertaining thereto.

d. That when the Board granted Petitioner's Miscellaneous Petition in VGOB 08-0318-2163-01, it dismissed the coal claimant Coal Creek Coal Company as a Respondent to these proceedings. Accordingly Coal Creek Coal Company was not provided notice under § 45.1-361.22 of the hearing set on this Petition.

e. That a detailed accounting in accordance with the applicable provisions of § 45.1-361.22 is submitted herewith and identified as Exhibit J.

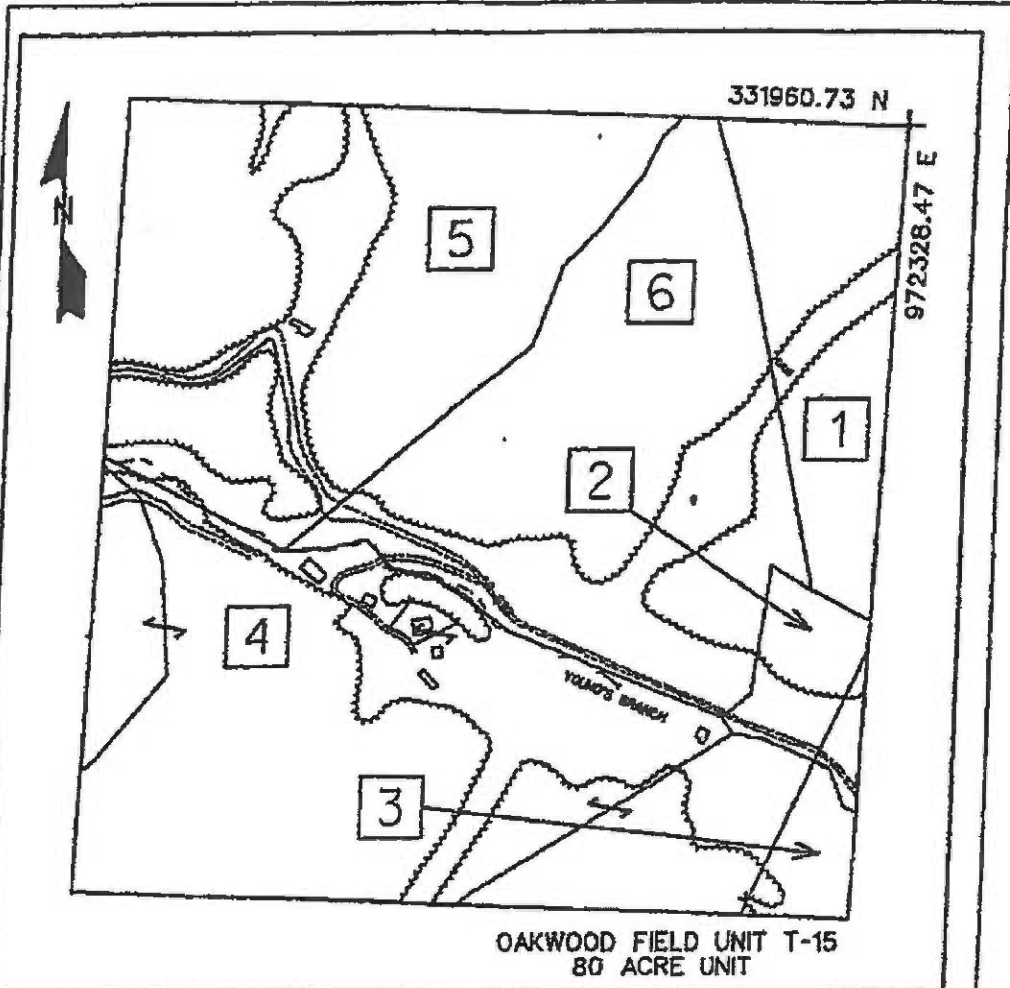
f. That an Exhibit identified as Table 1 is annexed hereto, and it specifies how the disbursement (s) is to be calculated and paid by the escrow agent.

g. That Va. Code Ann. § 45.1-361.22:2.A. further provides that the Operator shall pay such royalties as may hereafter be payable directly to the gas claimant Charlotte Meaders, David Meaders, Howard Webb, Lucille Perkins, Albert O. Moran, Jr., Richard Moran, Patricia Todd, Bill R. Walden, John Pevny, Anna Hammer, Marilyn Starkey, Nellie Crothers, Carol J. McGlothlin, Cynthia McGlothlin, George McGlothlin, Jr., Donald Donaldson, Iva Pardi, Anthony Richard, III, Patricia Edler, Paula Rinkerman, Sharon Webb, Richard Shmel, Diane Allen, Marceline Krause, Dollie Sue Grace, Jimmy Looney, Larry Q. Looney, Donald Charles Looney, Nyrell Looney, Ronald Childress, Charlie Wayne Cooper, Betty Horn, Phyllis McKeon, Edith O'Brien, Charles Hawkins, Joyce Hawkins Jones, Madeline Tucker, Dennis Hensdill, Jeweldine Hodges, Earnestine Castle, Patrick Ridge, Grainne Hanks, Janel McCann, Betty Hensdill, Jackie Couch, David Couch, Alice Shinn, Verna Taylor, Louise Agee, Straley Kitts, Ralph Warren Kitts, George Wendell Kitts, Vonda K. Phillips, Teresa J. Moore, Dennis Vandyke, Granville Vandyke, Fred Vandyke, Tivis Boyd, Jr., Wanda Boyd, Raymond G. Boyd, Oleta Ann Leeth, Ellen G. Thomas, Jane Lenyk, June Vandyke, Vicki Abraham, Arthur H. Looney, Melba Shoun, Rita C. Hatmaker, Elsie Ratliff, Harriet Owens, Annette Compton, Ransome Breeding, Benny H. Breeding, Benjamin Brown, Andrew Brown, Don C. Looney, Martha Looney, Patricia Looney, Alma Puckett, Janis Hodock, Annette Childress, Ronald J. Childress, Jacqueline Childress, Gertrude Muddiman, Robert E. Childress, Donald R. Childress, Joseph M. Clayborn, Steven J. Clayborn, Jeffrey Clayborn, Timothy Clayborn, Regina Clayborn, Anthony Clayborn, Zed Childress, Madilee Wnek, Sue Edwards, Judy Fuller, Christine Lester, Earl Wilson, Graden L. Thomas, Donna K. Johnson, Joyce Deem, Danny Wyatt, Kimberly Wyatt Patterson, Diane Gillion, Pamela Baldwin, Ricky Hess, Lucas Blankenship, Lois J. Whited, Donald Baldwin, Dallas Baldwin, Barbara Ray, Jennifer Roark, Brenda Baldwin, Douglas Shepherd, Lisa K. Ball, Michael Israel, Freddie Lowe, Eddie Lowe, Keith Lowe, Kevin Lowe, Terry Lowe, Sonya Lowe, Mike Lowe, Michelle Hedges, Melissa Kiser, Buford Childress, Edward Childress, Wendell Childress, Burley Childress, Ralph Childress, Lillie S. Ray, Jeanne Tiller, Linda Childress, Patsy Sutherland, Debbie DeISandro, Patricia Jensen, Linda DeAnda, Norman Wilson, Lois Bagby, Eva Virginia & Francis Echels MacCauley Revocable Living Trust (c/o Carole S. King), Otis McGlothlin, Jr., Richard McGlothlin, Theresa Grevis, Melvin McCardell, III, Gregory McCardell, Scott A. McCardell, Melanie Kohler, Valerie D. McGlothlin, Terry Young, Trudy Dare McGlothlin, Susan Eshleman, Bruce Ewing, Karen Williams, Daniel R. Shortridge, Mary June Armes, Beulah M. Shortridge, Hassel Shortridge, Lola Skeens, Linda MacDonald, Oma Sue Rollins, Rebecca Jean Moore, Joel S. McClanahan, Caudle Belcher, Jackie Deyarmon, Michael W. Shortridge, Barbara Flannery, Marlene Rife, John M. Shortridge, Jr., Etta Ruth Justus, Elmer Baldrige, Robert Coleman, Teresa Jones, Wanda Winkle, Brenda Thedford, Wanda F. Baldrige, Mavis Grinnell, Karen Sparks, Roger Lee Shortridge, Larry Horne, Keith Horne, Sharon Beasley, Ned McGlothlin, Barbara Jones, Estate of Myrtle McGlothlin (c/o Ronnie Edd McGlothlin), Dale R. McGlothlin, Nancy Lee Moore, Gary Matney, Victoria Looney, Bobby Matney, Johnny L. Matney, Billy E. Matney, Betty Sue Gibson, Jennifer Slone, Carol Mullins, Jessica Coleman, Mildred Gilliam, Mary E. Charles, Craig Hudson Charles, Jeffery F. Charles, Benjamin P. Charles, William G. Robinson, Norma Sue Bowlin, Ronnie Lee McGlothlin, Donald G. McGlothlin, Dan McGlothlin, Joy Hermes, Buford Lee McGlothlin, Kermit McGlothlin, Leonard McGlothlin, Joyce Dotson Owens, Edward Dotson, Eleanor Looney, Mable Mullins, Ferrell Shortridge, Frazier Shortridge, Clayton Shortridge, Rita C. Hale, Elaine Clevinger, Beecher Elswick, Engie Rose, Ersel Dexter Ramey, Elizabeth Ann Sweeney, Jerimiah Ramey, Talitha Cornell, Teena Street, Scotty Sollien, Gladiola Compton, Valerie Ringstaff, Morissa Nagel,

Adam Harr, Mary Sollien, Robert Baldauf, William Baldauf, Sharon Montgomery, Nara Elswick, Don Nuckles, Donna Owens, Pamela Mabry, Tonya Davis, The Brady Thomas Anderson Trust (c/o Tonya Davis), Martha Eichman, Bonnie DeBolt, John H. May, Sandra Gail Mullins, Tyrone Murphy, Danny Murphy, Fawn Murphy, James M. Murphy, Jody L. Grabner, Zella Melvin, Kelly Shoda, Joseph C. Murphy, Alice Doty, Helen Clevinger, Steven Murphy, Lisa Strause, Judy Crabtree, Janette F. Brown, Linda Beach, Bonita Costello, Hershel Lester, Darrell Gene Hale, Patsy Coleman, Emery Hale, Michelle Wallace, Brenda Fricks, James Hale, Nelson Hale, Larry Hale, Beatrice Baier, Maudine Cooper, Shelby Deskins, Wilma Fiorentino, Vesta Jackson, Cathy M. Jackson, Barbara Tackett, James Jackson, Timothy Jackson, Michael Jackson, Avery Clint Jackson, Juanita Jackson, Doris Vanover, Glada Cline, Lavinia Gilliam, Belinda Davis, Tarita Dilly, Rebecca Carol East, Gleason Jackson, Acie Jackson, Emma Sue Addair, Cletis Jackson, Debra Jackson, Lennis Jackson, Kyle Robinson, Rebekah Stewart, Julie Mosley, Ralph C. Robinson, Edcel C. Rowe, Betty J. Magnuson, Carlos Jackson, Shauna McGlothlin, Jon McGlothlin, Logan McGlothlin, Bonnie McGlothlin, Ralph McGlothlin, Jr., Kevin T. McGlothlin, Wayne Burton, Sr., Joseph LaPerla, Mary LaPerla, Kenna Moose, Michael Dixon, Peggy Durham, Sherry Bennett, Pauline Shortridge, Floyd E. Wampler, Doris Ann McGlothlin, Anne Borkey Fath, Sharon Borkey Parsons, Betty McGltohlin, Una Mulligan Bailey, Norman McGlothlin, Ann Mullins Washburn, Mike Mullins, Charleen Seale, Patricia Wade, W.A. Street Family Trust, Bascom Matney, Helen Mamone, Ann Rauhauser, Joseph B. McGlothlin, Katherine Warren, Childrens, Hospital of Richmond, and Shirley Presley and shall not escrow same. See Exhibit EE annexed hereto.

#### **6. Attestation**

The foregoing Petition to the best of my knowledge, information, and belief is true and correct.



- LEGEND:**
- ┌──┐ TRACT LAND HOOK
  - \* EXISTING CBM WELL
  - ⊙ PROPOSED CBM WELL LOCATION
  - EXISTING CBM WELL WITHIN 753'

**EXHIBIT A**

COMPANY CONSOL Inc. WELL NAME AND NUMBER UNIT T-15

TRACT NO. \_\_\_\_\_ ELEVATION \_\_\_\_\_ QUADRANGLE VANSANT

COUNTY BUCHANAN DISTRICT HURRICANE SCALE: 1" = 400' DATE \_\_\_\_\_

THIS PLAT IS A NEW PLAT  AN UPDATED PLAT \_\_\_\_\_ OR A FINAL PLAT \_\_\_\_\_

+ DENOTES LOCATION OF CBM ON UNITED STATES TOPOGRAPHIC MAPS, SCALE 1 TO 24,000 LATITUDE AND LONGITUDE LINES BEING REPRESENTED BY BORDER LINES AS SHOWN.

*Charles O. Morgan* (AFFIX SEAL)  
LICENSED PROFESSIONAL ENGINEER

FORM 800-60-7  
REV. 8-71

**Plat Legend**  
**Property and Lease Information**  
**Well Unit - T15**

1. Jerry & Phyllis Raines - Surface, Oil & Gas  
Big Axe TR. 2 (44) - Coal  
Wayles R. Harrison & Landon R. Wyatt, Jr., Trustees  
NONE OF RECORD - Oil & Gas Lessee  
Island Creek Coal Company - Coal Lessee  
Jewell Smokeless Coal Company  
Buchanan Production Company - CBM Lessee  
7.41 acres - 9.26%
2. W.H. Reedy Heirs - Surface, Oil & Gas  
Big Axe TR. 2 (44) - Coal  
Wayles R. Harrison & Landon R. Wyatt, Jr., Trustees  
Buchanan Production Company - Oil & Gas Lessee  
Island Creek Coal Company - Coal Lessee  
Jewell Smokeless Coal Company  
Buchanan Production Company - CBM Lessee  
2.44 acres - 3.05%
3. Vacey McGlothlin Heirs - Surface, Oil & Gas  
Big Axe TR. 4 (19) - Coal  
Wayles R. Harrison & Landon R. Wyatt, Jr., Trustees  
NONE OF RECORD - Oil & Gas Lessee  
Island Creek Coal Company - Coal Lessee  
Jewell Smokeless Coal Company  
Buchanan Production Company - CBM Lessee  
1.46 acres - 1.825%
4. Big Axe Tr. 8 - Coal, Oil & Gas  
Wayles R. Harrison & Landon R. Wyatt, Jr., Trustees  
Buchanan Production Company - Oil & Gas Lessee  
Island Creek Coal Company - Coal Lessee  
Jewell Smokeless Coal Company  
Buchanan Production Company - CBM Lessee  
27.73 acres - 34.663%

Docket No. VGOB 94/09/20-0469  
Exhibit A, Page 4

5. Big Axe Tr. 3 - Coal, Oil & Gas  
Wayles R. Harrison & Landon R. Wyatt, Jr., Trustees  
Buchanan Production Company - Oil & Gas Lessee  
Island Creek Coal Company - Coal Lessee  
Jewell Smokeless Coal Company  
Buchanan Production Company - CBM Lessee  
21.76 acres - 27.200%
  
6. Iris Lee Blankenship Nunley - Surface, Oil & Gas  
Big Axe TR. 2 (44) - Coal  
Wayles R. Harrison & Landon R. Wyatt, Jr., Trustees  
NONE OF RECORD - Oil & Gas Lessee  
Island Creek Coal Company - Coal Lessee  
Jewell Smokeless Coal Company  
Buchanan Production Company - CBM Lessee  
19.20 acres - 24.000%

VGOB Disbursement

Unit T15

VGOB-92-1215-0306-06

Table 1

Tracts: A portion of 2, A portion of 3

			Fractional	Net Acreage	Royalty	Escrowed	Percent of	Disbursement
			Interest	Interest	Split	Acres	Escrowed	
			in Tract	inTract	Agreement	Disbursed	Disbursed	
		Total acreage in escrow before disbursement				2.27620		
	2	Tract 2 (total acreage)		2.4400				
1	2	Charlotte Meaders\313 King Street Elkton MD 21921	1/270	0.0090	100.00%	0.0090	0.3970%	\$3.85
2	2	David Meaders\500 North Street Elkton MD 21921	1/135	0.0181	100.00%	0.0181	0.7940%	\$7.71
3	2	Howard L. Webb\1114 Primrose Lane Fruita CO 81521-8703	1/360	0.0068	100.00%	0.0068	0.2978%	\$2.89
4	2	Lucille Perkins\483 Sylmar Rd Rising Sun MD 21911	1/360	0.0068	100.00%	0.0068	0.2978%	\$2.89
5	2	Virginia A. Quinn\1232 Oldfield Point Road Elkton MD 21921	1/120	0.0203	100.00%	0.0203	0.8933%	\$8.67
6	2	Bonnie L. Jester\453 Bouchelle Road Elkton MD 21921	1/120	0.0203	100.00%	0.0203	0.8933%	\$8.67
7	2	Albert O. Moran Jr.\565 Oxford Road Lincoln University PA 19352	1/240	0.0102	100.00%	0.0102	0.4467%	\$4.34
8	2	Richard Moran\124 Woodview Lane Oxford PA 19363	1/240	0.0102	100.00%	0.0102	0.4467%	\$4.34
9	2	Patricia M. Todd\108 Carriage Drive Hockessin DE 19707	1/240	0.0102	100.00%	0.0102	0.4467%	\$4.34
10	2	Bill R. Walden\272 Sugar Pine Drive Middletown DE 19709	1/400	0.0061	100.00%	0.0061	0.2680%	\$2.60
	3	Tract 3 (total acreage)		1.4600				
1	3	John Pevny\13036 Sheffield Drive Pickerington OH 43147	1/312	0.0047	100.00%	0.0047	0.2056%	\$2.00
2	3	Anna Hammer\4247 E Modoc Drive Phoenix AZ 85044	1/624	0.0023	100.00%	0.0023	0.1028%	\$1.00
3	3	Marilyn Starkey\123 N Shamrock Ave Monrovia CA 91016	1/624	0.0023	100.00%	0.0023	0.1028%	\$1.00
4	3	Nellie Crothers\550 Basin Run Road Conowingo MD 21918	1/156	0.0094	100.00%	0.0094	0.4112%	\$3.99
5	3	Carol J. McGlothlin\39 McGlothlin Road Conowingo MD 21918	1/312	0.0047	100.00%	0.0047	0.2056%	\$2.00
6	3	Cynthia McGlothlin\20 Robinson Drive New Castle DE 19720	1/156	0.0094	100.00%	0.0094	0.4112%	\$3.99
7	3	George W. McGlothlin Jr.\6473 County Rd 218 Jacksonville FL 32234	1/780	0.0019	100.00%	0.0019	0.0822%	\$0.80
8	3	Donald J. Donaldson\1273 Carr Avenue Memphis TN 38104	1/780	0.0019	100.00%	0.0019	0.0822%	\$0.80
9	3	Iva Marlene Pardi\8711 E Pinnacle Peak Rd PMB#295 Scottsdale AZ 85255	1/780	0.0019	100.00%	0.0019	0.0822%	\$0.80
10	3	Anthony G. Richard III\903 Kenmore Street NW Palm Bay FL 32907	1/468	0.0031	100.00%	0.0031	0.1371%	\$1.33
11	3	Patricia Edler\4345 Fairfax Street Cocoa FL 32927	1/468	0.0031	100.00%	0.0031	0.1371%	\$1.33

3 Tract 3 (total acreage)

1.4600

12	3	Paula Rinkerman\144 Middlecroft Road Elkton MD 21921	1/624	0.0023	100.00%	0.0023	0.1028%	\$1.00
13	3	Sharon Webb\49 Mason Dixon Drive Rising Sun MD 21911	1/624	0.0023	100.00%	0.0023	0.1028%	\$1.00
14	3	Richard Shmel\3005 SW Calm Ridge Rd Bentonville AR 72712	1/624	0.0023	100.00%	0.0023	0.1028%	\$1.00
15	3	Diane Allen\50 Marble Arch Colora MD 21917	1/156	0.0094	100.00%	0.0094	0.4112%	\$3.99
16	3	Marceline Krause\2920 Bradley St NE Roanoke VA 24012	1/260	0.0056	100.00%	0.0056	0.2467%	\$2.39
17	3	Jimmy B. Looney\2053 Lower Mill Branch Rd Grundy VA 24614	1/260	0.0056	100.00%	0.0056	0.2467%	\$2.39
18	3	Larry Q. Looney\PO Box 125 Grundy VA 24614	1/260	0.0056	100.00%	0.0056	0.2467%	\$2.39
19	3	Donald Charles Looney\350 Fairway Drive Spearfish SD 57783	1/156	0.0094	100.00%	0.0094	0.4112%	\$3.99
20	3	Nyrell Looney\100 John Knox Rd Room 230 Tallahassee FL 32303	1/156	0.0094	100.00%	0.0094	0.4112%	\$3.99
21	3	Ronald B. Childress\PO Box 908 Hurricane WV 25526	1/1716	0.0009	100.00%	0.0009	0.0374%	\$0.36
22	3	CNX Gas Company LLC\PO Box 643830 Pittsburgh PA 15264-3830	1/1716	0.0009	50.00%	0.0004	0.0187%	\$0.18
23	3	H-W Financial LLC\PO Box 11000 Danville VA 24543	1/1716	0.0009	50.00%	0.0004	0.0187%	\$0.18
24	3	Charlie Wayne Cooper\PO Box 729 Castlewood VA 24224	1/1716	0.0009	100.00%	0.0009	0.0374%	\$0.36
25	3	Betty C. Horn\469 Carolina Street Churchhill TN 37642	1/1716	0.0009	100.00%	0.0009	0.0374%	\$0.36
26	3	Phyllis McKeon\4472 Dike Road Winter Park FL 32792	1/572	0.0026	100.00%	0.0026	0.1121%	\$1.09
27	3	Edith O'Brien\3341 Timbers Edge Drive Marietta GA 30064	1/572	0.0026	100.00%	0.0026	0.1121%	\$1.09
28	3	Charles Hawkins\343 Glasgow Lane Blountville TN 37617	1/1716	0.0009	100.00%	0.0009	0.0374%	\$0.36
29	3	Joyce Jones\840 Fairview School Road Blountville TN 37617	1/1716	0.0009	100.00%	0.0009	0.0374%	\$0.36
30	3	Dennis Hensdill\2432 Copper Ridge Rd PO Box 11 Castlewood VA 24224	1/3432	0.0004	100.00%	0.0004	0.0187%	\$0.18
31	3	Jeweldine Hodges\242 Duff Circle PO Box 204 Castlewood VA 24224	1/3432	0.0004	100.00%	0.0004	0.0187%	\$0.18
32	3	Earnestine Castle\902 Mountainview Road Erwin TN 37650	1/3432	0.0004	100.00%	0.0004	0.0187%	\$0.18
33	3	Patrick Ridge\139 Strawberry Creek Lane Callands VA 24530	1/20592	0.0001	100.00%	0.0001	0.0031%	\$0.03
34	3	Grainne Hanks\3036 Sandy Creek Rd Dry Fork VA 24549	1/20592	0.0001	100.00%	0.0001	0.0031%	\$0.03
35	3	Janel McCann\2131 Meherrin Road Meherrin VA 23954	1/20592	0.0001	100.00%	0.0001	0.0031%	\$0.03
36	3	Betty Hensdill\PO Box 3003 Radford VA 24143	1/3432	0.0004	100.00%	0.0004	0.0187%	\$0.18
37	3	Jackie Couch\5668 Highway 421 N Bedford KY 40006	1/1716	0.0009	100.00%	0.0009	0.0374%	\$0.36
38	3	David Couch\4225 Desiree Drive New Albany IN 47150	1/1716	0.0009	100.00%	0.0009	0.0374%	\$0.36
39	3	Alice Shinn\950 GA Highway 247 South Kathleen GA 31047	1/1716	0.0009	100.00%	0.0009	0.0374%	\$0.36
40	3	Verna Taylor\8703 Lonepine Road Richmond VA 23294	1/2860	0.0005	100.00%	0.0005	0.0224%	\$0.22
41	3	Nancy Louise Agee\7601 Bull Run Road Manassas VA 20111	1/2860	0.0005	100.00%	0.0005	0.0224%	\$0.22
42	3	Straley Kitts\2114 Colonial Highway Rustburg VA 24588	1/2860	0.0005	100.00%	0.0005	0.0224%	\$0.22
43	3	Ralph W. Kitts\2730 Cottage Rose Lane Roanoke VA 24012	1/2860	0.0005	100.00%	0.0005	0.0224%	\$0.22
44	3	George W. Kitts\PO Box 53 Bastian VA 24314	1/2860	0.0005	100.00%	0.0005	0.0224%	\$0.22
45	3	Vonda K. Phillips\137 Vaughan Lane Currituck NC 27929	1/2184	0.0007	100.00%	0.0007	0.0294%	\$0.29

3 Tract 3 (total acreage)

1.4600

46	3	Vonda K. Phillips\137 Vaughan Lane Currituck NC 27929	1/10920	0.0001	100.00%	0.0001	0.0059%	\$0.06
47	3	Teresa Moore\PO Box 525 Haysi VA 24256	1/3640	0.0004	100.00%	0.0004	0.0176%	\$0.17
48	3	Dennis C. Vandyke\PO Box 86 Rose Hill VA 24281	1/3640	0.0004	100.00%	0.0004	0.0176%	\$0.17
49	3	Granville Vandyke\944 Spring Hill Rd Cedar Bluff VA 24609	1/1820	0.0008	100.00%	0.0008	0.0352%	\$0.34
50	3	Fred Vandyke\1069 Cox Avenue Chesapeake VA 23323	1/1820	0.0008	100.00%	0.0008	0.0352%	\$0.34
51	3	Teresa Moore\PO Box 525 Haysi VA 24256	1/728	0.0020	100.00%	0.0020	0.0881%	\$0.86
52	3	Dennis C. Vandyke\PO Box 86 Rose Hill VA 24281	1/728	0.0020	100.00%	0.0020	0.0881%	\$0.86
53	3	Granville Vandyke\944 Spring Hill Rd Cedar Bluff VA 24609	1/364	0.0040	100.00%	0.0040	0.1762%	\$1.71
54	3	Fred Vandyke\1069 Cox Avenue Chesapeake VA 23323	1/364	0.0040	100.00%	0.0040	0.1762%	\$1.71
55	3	Tivis Boyd Jr.\2036 Hurricane Creek Rd PO Box 62 Davenport VA 24239	1/1248	0.0012	100.00%	0.0012	0.0514%	\$0.50
56	3	Wanda Boyd\2036 Hurricane Road Vansant VA 24656	1/1248	0.0012	100.00%	0.0012	0.0514%	\$0.50
57	3	Raymond G Boyd\PO Box 541 Honaker VA 24260	1/1248	0.0012	100.00%	0.0012	0.0514%	\$0.50
58	3	Oleta Ann Leeth\600 Schrake Road Chillicothe OH 45601	1/3328	0.0004	100.00%	0.0004	0.0193%	\$0.19
59	3	Ellen G. Thomas\50420 Bigley Ridge Rd Long Bottom OH 45743	1/3328	0.0004	100.00%	0.0004	0.0193%	\$0.19
60	3	Jane Lenyk\67 History Hills Ct Latham NY 12110	1/3328	0.0004	100.00%	0.0004	0.0193%	\$0.19
61	3	June Vandyke\7183 Grantham Way Cincinnati OH 45230	1/3328	0.0004	100.00%	0.0004	0.0193%	\$0.19
62	3	Vicki Abraham\3403 Main Ave Sheboygan WI 53083	1/3328	0.0004	100.00%	0.0004	0.0193%	\$0.19
63	3	Arthur H. Looney\10328 Sager Avenue Unit 417 Fairfax VA 22030	1/416	0.0035	100.00%	0.0035	0.1542%	\$1.50
64	3	Melba Shoun\159 Slater Hill Drive Lexington, SC 29073	1/1664	0.0009	100.00%	0.0009	0.0385%	\$0.37
65	3	Rita C. Hatmaker\123 Dogwood Lane Elkin NC 28621	1/1664	0.0009	100.00%	0.0009	0.0385%	\$0.37
66	3	Elsie Ratliff\2219 Rockhouse Branch Rd Vansant VA 24656	1/416	0.0035	100.00%	0.0035	0.1542%	\$1.50
67	3	Harriet Owens\PO Box 13 Davenport VA 24239	1/2496	0.0006	100.00%	0.0006	0.0257%	\$0.25
68	3	Annette Compton\14311 Aden Road Nokesville VA 20181-3127	1/2496	0.0006	100.00%	0.0006	0.0257%	\$0.25
69	3	Ransome Breeding\PO Box 14 Davenport VA 24239-0014	1/2496	0.0006	100.00%	0.0006	0.0257%	\$0.25
70	3	Benny H. Breeding\775 Peppers Ferry Rd NW Christiansburg VA 24073	1/2496	0.0006	100.00%	0.0006	0.0257%	\$0.25
71	3	Andrew E. Brown\11727 Elizabeth Ct Pinehurst TX 77362	1/4992	0.0003	100.00%	0.0003	0.0128%	\$0.12
72	3	Don C. Looney\10444 Greene Drive Lorton VA 22079	1/2912	0.0005	100.00%	0.0005	0.0220%	\$0.21
73	3	Martha Looney\102 Leota Drive Hendersville TN 37075	1/2912	0.0005	100.00%	0.0005	0.0220%	\$0.21
74	3	Patricia Looney\7756 Pohick River Drive Lorton VA 22079-1905	1/2912	0.0005	100.00%	0.0005	0.0220%	\$0.21
75	3	Alma Puckett\8584 Lazelle Village Drive Lewis Center OH 43035	1/1872	0.0008	100.00%	0.0008	0.0343%	\$0.33
76	3	Alma Puckett\8584 Lazelle Village Drive Lewis Center OH 43035	1/312	0.0047	100.00%	0.0047	0.2056%	\$2.00
77	3	Janis Hodock\136 Cottage Street Bluefield VA 24605	1/715	0.0020	100.00%	0.0020	0.0897%	\$0.87
78	3	Annette Childress\134 Triple Court Dr PO Box 301 Honaker VA 24260	1/715	0.0020	100.00%	0.0020	0.0897%	\$0.87
79	3	Ronald J. Childress\5205 Compton Mountain Rd Pilgrims Knob VA 24634	1/2145	0.0007	100.00%	0.0007	0.0299%	\$0.29

3 Tract 3 (total acreage)

1.4600

80	3	Jacqueline Childress\3615 Lewis Creek Rd Honaker VA 24260	1/715	0.0020	100.00%	0.0020	0.0897%	\$0.87
81	3	Gertrude Muddiman\8503 Thomas Drive Manassas VA 20110	1/1430	0.0010	100.00%	0.0010	0.0449%	\$0.44
82	3	Robert E. Childress\1872 Strasburg Rd Front Royal VA 22630	1/1430	0.0010	100.00%	0.0010	0.0449%	\$0.44
83	3	Gertrude Muddiman\8503 Thomas Drive Manassas VA 20110	1/11440	0.0001	100.00%	0.0001	0.0056%	\$0.05
84	3	Robert E. Childress\1872 Strasburg Rd Front Royal VA 22630	1/11440	0.0001	100.00%	0.0001	0.0056%	\$0.05
85	3	Donald R. Childress\4948 San Lorenzo Dr Sebring FL 33872	1/11440	0.0001	100.00%	0.0001	0.0056%	\$0.05
86	3	Joseph M. Clayborn\4171 Jackson Glen Drive The Plains VA 20198	1/68640	0.0000	100.00%	0.0000	0.0009%	\$0.01
87	3	Steven J. Clayborn\10260 Battlefield Drive Manassas VA 20110	1/68640	0.0000	100.00%	0.0000	0.0009%	\$0.01
88	3	Jeffrey P. Clayborn\14117 Walton Drive Manassas VA 20112	1/68640	0.0000	100.00%	0.0000	0.0009%	\$0.01
89	3	Timothy Clayborn\4237 Bearbug Lane Bealeton VA 22712	1/68640	0.0000	100.00%	0.0000	0.0009%	\$0.01
90	3	Regina Clayborn\6525 Kelly Road Warrenton VA 20187	1/68640	0.0000	100.00%	0.0000	0.0009%	\$0.01
91	3	Anthony Clayborn\4237 Bearbug Lane Bealeton VA 22712	1/68640	0.0000	100.00%	0.0000	0.0009%	\$0.01
92	3	Zed L. Childress\13989 Dancing Twig Drive Gainesville VA 20155-1768	1/11440	0.0001	100.00%	0.0001	0.0056%	\$0.05
93	3	Madilee C. Wnek\8006 Rugby Road Manassas VA 20111-1917	1/11440	0.0001	100.00%	0.0001	0.0056%	\$0.05
94	3	Donald R. Childress\4948 San Lorenzo Dr Sebring FL 33872	1/1430	0.0010	100.00%	0.0010	0.0449%	\$0.44
95	3	Joseph M. Clayborn\4171 Jackson Glen Drive The Plains VA 20198	1/8580	0.0002	100.00%	0.0002	0.0075%	\$0.07
96	3	Steven J. Clayborn\10260 Battlefield Drive Manassas VA 20110	1/8580	0.0002	100.00%	0.0002	0.0075%	\$0.07
97	3	Jeffrey P. Clayborn\14117 Walton Drive Manassas VA 20112	1/8580	0.0002	100.00%	0.0002	0.0075%	\$0.07
98	3	Timothy Clayborn\4237 Bearbug Lane Bealeton VA 22712	1/8580	0.0002	100.00%	0.0002	0.0075%	\$0.07
99	3	Regina Clayborn\6525 Kelly Road Warrenton VA 20187	1/8580	0.0002	100.00%	0.0002	0.0075%	\$0.07
100	3	Anthony Clayborn\4237 Bearbug Lane Bealeton VA 22712	1/8580	0.0002	100.00%	0.0002	0.0075%	\$0.07
101	3	Zed L. Childress\13989 Dancing Twig Drive Gainesville VA 20155-1768	1/1430	0.0010	100.00%	0.0010	0.0449%	\$0.44
102	3	Madilee C. Wnek\8006 Rugby Road Manassas VA 20111-1917	1/1430	0.0010	100.00%	0.0010	0.0449%	\$0.44
103	3	Sue Edwards\101 St. Andrews Drive Bristol VA 24202	1/1144	0.0013	100.00%	0.0013	0.0561%	\$0.54
104	3	Judy Fuller\17391 Cleveland Road Abingdon VA 24211	1/1144	0.0013	100.00%	0.0013	0.0561%	\$0.54
105	3	Janis Hodock\136 Cottage Street Bluefield VA 24605	1/7150	0.0002	100.00%	0.0002	0.0090%	\$0.09
106	3	Annette Childress\134 Triple Court Dr PO Box 301 Honaker VA 24260	1/7150	0.0002	100.00%	0.0002	0.0090%	\$0.09
107	3	Ronald J. Childress\5205 Compton Mountain Rd Pilgrims Knob VA 24634	1/21450	0.0001	100.00%	0.0001	0.0030%	\$0.03
108	3	Jacqueline Childress\3615 Lewis Creek Rd Honaker VA 24260	1/7150	0.0002	100.00%	0.0002	0.0090%	\$0.09
109	3	Gertrude Muddiman\8503 Thomas Drive Manassas VA 20110	1/14300	0.0001	100.00%	0.0001	0.0045%	\$0.04
110	3	Robert E. Childress\1872 Strasburg Rd Front Royal VA 22630	1/14300	0.0001	100.00%	0.0001	0.0045%	\$0.04
111	3	Gertrude Muddiman\8503 Thomas Drive Manassas VA 20110	1/114400	0.0000	100.00%	0.0000	0.0006%	\$0.01
112	3	Robert E. Childress\1872 Strasburg Rd Front Royal VA 22630	1/114400	0.0000	100.00%	0.0000	0.0006%	\$0.01
113	3	Donald R. Childress\4948 San Lorenzo Dr Sebring FL 33872	1/114400	0.0000	100.00%	0.0000	0.0006%	\$0.01

3 Tract 3 (total acreage)

1.4600

114	3	Joseph M. Clayborn\4171 Jackson Glen Drive The Plains VA 20198	1/686400	0.0000	100.00%	0.0000	0.0001%	\$0.00
115	3	Steven J. Clayborn\10260 Battlefield Drive Manassas VA 20110	1/686400	0.0000	100.00%	0.0000	0.0001%	\$0.00
116	3	Jeffrey P. Clayborn\14117 Walton Drive Manassas VA 20112	1/686400	0.0000	100.00%	0.0000	0.0001%	\$0.00
117	3	Timothy Clayborn\4237 Bearbug Lane Bealeton VA 22712	1/686400	0.0000	100.00%	0.0000	0.0001%	\$0.00
118	3	Regina Clayborn\6525 Kelly Road Warrenton VA 20187	1/686400	0.0000	100.00%	0.0000	0.0001%	\$0.00
119	3	Anthony Clayborn\4237 Bearbug Lane Bealeton VA 22712	1/686400	0.0000	100.00%	0.0000	0.0001%	\$0.00
120	3	Zed L. Childress\13989 Dancing Twig Drive Gainesville VA 20155-1768	1/114400	0.0000	100.00%	0.0000	0.0006%	\$0.01
121	3	Madilee C. Wnek\8006 Rugby Road Manassas VA 20111-1917	1/114400	0.0000	100.00%	0.0000	0.0006%	\$0.01
122	3	Donald R. Childress\4948 San Lorenzo Dr Sebring FL 33872	1/14300	0.0001	100.00%	0.0001	0.0045%	\$0.04
123	3	Joseph M. Clayborn\4171 Jackson Glen Drive The Plains VA 20198	1/85800	0.0000	100.00%	0.0000	0.0007%	\$0.01
124	3	Steven J. Clayborn\10260 Battlefield Drive Manassas VA 20110	1/85800	0.0000	100.00%	0.0000	0.0007%	\$0.01
125	3	Jeffrey P. Clayborn\14117 Walton Drive Manassas VA 20112	1/85800	0.0000	100.00%	0.0000	0.0007%	\$0.01
126	3	Timothy Clayborn\4237 Bearbug Lane Bealeton VA 22712	1/85800	0.0000	100.00%	0.0000	0.0007%	\$0.01
127	3	Regina Clayborn\6525 Kelly Road Warrenton VA 20187	1/85800	0.0000	100.00%	0.0000	0.0007%	\$0.01
128	3	Anthony Clayborn\4237 Bearbug Lane Bealeton VA 22712	1/85800	0.0000	100.00%	0.0000	0.0007%	\$0.01
129	3	Zed L. Childress\13989 Dancing Twig Drive Gainesville VA 20155-1768	1/14300	0.0001	100.00%	0.0001	0.0045%	\$0.04
130	3	Madilee C. Wnek\8006 Rugby Road Manassas VA 20111-1917	1/14300	0.0001	100.00%	0.0001	0.0045%	\$0.04
131	3	Sue Edwards\101 St. Andrews Drive Bristol VA 24202	1/11440	0.0001	100.00%	0.0001	0.0056%	\$0.05
132	3	Judy Fuller\17391 Cleveland Road Abingdon VA 24211	1/11440	0.0001	100.00%	0.0001	0.0056%	\$0.05
133	3	Christine L. Lester\PO Box 1526 Honaker VA 24260	1/68640	0.0000	100.00%	0.0000	0.0009%	\$0.01
134	3	Earl Wilson\111Cambria Street Newark OH 43055	1/68640	0.0000	100.00%	0.0000	0.0009%	\$0.01
135	3	Graden L. Thomas\11529 Pleasant Valley Rd Frazeyburg OH 43822	1/17160	0.0001	100.00%	0.0001	0.0037%	\$0.04
136	3	Donna K. Johnson\239 York Rd Raven VA 24639	1/154440	0.0000	100.00%	0.0000	0.0004%	\$0.00
137	3	Joyce Deem\129 25th Street SW Barberton OH 44203	1/154440	0.0000	100.00%	0.0000	0.0004%	\$0.00
138	3	Danny R. Wyatt\141 Russell Street North Wilkesboro NC 28659-3115	1/51480	0.0000	100.00%	0.0000	0.0012%	\$0.01
139	3	Kimberly J. Wyatt\161 Russell Street North Wilkesboro NC 28659-3115	1/51480	0.0000	100.00%	0.0000	0.0012%	\$0.01
140	3	Diana Gillion\1769 Oxner Road Newberry SC 29108	1/686400	0.0000	100.00%	0.0000	0.0001%	\$0.00
141	3	Pamela Baldwin\567 Smoots Branch Rd Cleveland VA 24225	1/686400	0.0000	100.00%	0.0000	0.0001%	\$0.00
142	3	Ricky Hess\27903 Highway 76 Kinards SC 29355	1/686400	0.0000	100.00%	0.0000	0.0001%	\$0.00
143	3	Lucas Blankenship\8022 Drill Road Rowe VA 24646	1/137280	0.0000	100.00%	0.0000	0.0005%	\$0.00
144	3	Lois J. Whited\PO Box 1862 Richlands VA 24641	1/137280	0.0000	100.00%	0.0000	0.0005%	\$0.00
145	3	Donald Baldwin\PO Box 316 Rosedale VA 24280	1/137280	0.0000	100.00%	0.0000	0.0005%	\$0.00
146	3	Dallas Baldwin\252 Bear Hollow Road Bristol TN 37620	1/137280	0.0000	100.00%	0.0000	0.0005%	\$0.00
147	3	Barbara Ray\5437 Drill Road Honaker VA 24260	1/120120	0.0000	100.00%	0.0000	0.0005%	\$0.01

3 Tract 3 (total acreage)

1.4600

148	3	Jennifer Roark\PO Box 37 Rosedale VA 24280	1/120120	0.0000	100.00%	0.0000	0.0005%	\$0.01
149	3	Brenda Sue Baldwin\105 Castle Avenue Churchhill TN 37642	1/120120	0.0000	100.00%	0.0000	0.0005%	\$0.01
150	3	Douglas Shepherd\1221 Wysor Valley Rd Honaker VA 24260	1/120120	0.0000	100.00%	0.0000	0.0005%	\$0.01
151	3	Barbara Ray\5437 Drill Road Honaker VA 24260	1/720720	0.0000	100.00%	0.0000	0.0001%	\$0.00
152	3	Jennifer Roark\PO Box 37 Rosedale VA 24280	1/720720	0.0000	100.00%	0.0000	0.0001%	\$0.00
153	3	Lisa K. Ball\PO Box 1603 Honaker VA 24260	1/216216 0	0.0000	100.00%	0.0000	0.0000%	\$0.00
154	3	Michael Israel\501 Edgewood Lane Ripplemead VA 24150	1/216216 0	0.0000	100.00%	0.0000	0.0000%	\$0.00
155	3	Brenda Sue Baldwin\105 Castle Avenue Churchhill TN 37642	1/720720	0.0000	100.00%	0.0000	0.0001%	\$0.00
156	3	Douglas Shepherd\1221 Wysor Valley Rd Honaker VA 24260	1/720720	0.0000	100.00%	0.0000	0.0001%	\$0.00
157	3	Freddie Lowe\3479 Van Winkle Road Frazeyburg OH 43822	1/154440	0.0000	100.00%	0.0000	0.0004%	\$0.00
158	3	Eddie Lowe\18119 Township Rd 284 Coshocton OH 43812-9567	1/154440	0.0000	100.00%	0.0000	0.0004%	\$0.00
159	3	Keith A. Lowe\30 West 12th Street Dresden OH 43821	1/154440	0.0000	100.00%	0.0000	0.0004%	\$0.00
160	3	Kevin L. Lowe\152 Over Hill Drive Jonesborough TN 37659	1/154440	0.0000	100.00%	0.0000	0.0004%	\$0.00
161	3	Terry L. Lowe\1222 Drill Road Honaker VA 24260	1/154440	0.0000	100.00%	0.0000	0.0004%	\$0.00
162	3	Sonya K. Lowe\156 Lawndale Drive Smyrna DE 19977	1/154440	0.0000	100.00%	0.0000	0.0004%	\$0.00
163	3	Michael Lowe\12645 Alpine Highway Frazeyburg OH 43822	1/154440	0.0000	100.00%	0.0000	0.0004%	\$0.00
164	3	Michelle Hedges\156 Lawndale Drive Smyrna DE 19977	1/154440	0.0000	100.00%	0.0000	0.0004%	\$0.00
165	3	Melissa Kiser\536 Franks Hollow Road Swords Creek VA 24649	1/68640	0.0000	100.00%	0.0000	0.0009%	\$0.01
166	3	Buford Childress\520 NE 130th Street Seattle WA 98125	1/7150	0.0002	100.00%	0.0002	0.0090%	\$0.09
167	3	Edward Childress\PO Box 1204 Honaker VA 24260	1/7150	0.0002	100.00%	0.0002	0.0090%	\$0.09
168	3	Wendell F. Childress\PO Box 971 Raven VA 24639	1/21450	0.0001	100.00%	0.0001	0.0030%	\$0.03
169	3	Burley Childress\PO Box 82 Raven VA 24639	1/21450	0.0001	100.00%	0.0001	0.0030%	\$0.03
170	3	Ralph Childress\4729 Seagrove Plank Rd Asheboro NC 27205	1/7150	0.0002	100.00%	0.0002	0.0090%	\$0.09
171	3	Lillie S. Ray\34 Clifton Chapel Lane Stafford VA 22554	1/12870	0.0001	100.00%	0.0001	0.0050%	\$0.05
172	3	Jeanie Tiller\1693 Sullivan Branch Rd Bee VA 24217	1/12870	0.0001	100.00%	0.0001	0.0050%	\$0.05
173	3	Linda R. Childress\4621 Hurricane Creek Rd Vansant VA 24656	1/12870	0.0001	100.00%	0.0001	0.0050%	\$0.05
174	3	Patsy A. Sutherland\1969 Sullivan Branch Rd Bee VA 24217	1/12870	0.0001	100.00%	0.0001	0.0050%	\$0.05
175	3	Debbie G. Delsandro\1028 Thomas Street Monongahela PA 15063	1/77220	0.0000	100.00%	0.0000	0.0008%	\$0.01
176	3	Christine L. Lester\PO Box 1526 Honaker VA 24260	1/6864	0.0002	100.00%	0.0002	0.0093%	\$0.09
177	3	Earl Wilson\111 Cambria Street Newark OH 43055	1/6864	0.0002	100.00%	0.0002	0.0093%	\$0.09
178	3	Graden L. Thomas\11529 Pleasant Valley Rd Frazeyburg OH 43822	1/1716	0.0009	100.00%	0.0009	0.0374%	\$0.36
179	3	Donna K. Johnson\239 York Rd Raven VA 24639	1/15444	0.0001	100.00%	0.0001	0.0042%	\$0.04
180	3	Joyce Deem\129 25th Street SW Barberton OH 44203	1/15444	0.0001	100.00%	0.0001	0.0042%	\$0.04

3 Tract 3 (total acreage)

1.4600

181	3	Danny R. Wyatt\141 Russell Street North Wilkesboro NC 28659-3115	1/5148	0.0003	100.00%	0.0003	0.0125%	\$0.12
182	3	Kimberly J. Wyatt\161 Russell Street North Wilkesboro NC 28659-3115	1/5148	0.0003	100.00%	0.0003	0.0125%	\$0.12
183	3	Diana Gillion\1769 Oxner Road Newberry SC 29108	1/68640	0.0000	100.00%	0.0000	0.0009%	\$0.01
184	3	Pamela Baldwin\567 Smoots Branch Rd Cleveland VA 24224	1/68640	0.0000	100.00%	0.0000	0.0009%	\$0.01
185	3	Ricky Hess\27903 Highway 76 Kinards SC 29355	1/68640	0.0000	100.00%	0.0000	0.0009%	\$0.01
186	3	Lucas Blankenship\8022 Drill Road Rowe VA 24646	1/13728	0.0001	100.00%	0.0001	0.0047%	\$0.05
187	3	Lois J. Whited\PO Box 1862 Richlands VA 24641	1/13728	0.0001	100.00%	0.0001	0.0047%	\$0.05
188	3	Donald Baldwin\PO Box 316 Rosedale VA 24280	1/13728	0.0001	100.00%	0.0001	0.0047%	\$0.05
189	3	Dallas Baldwin\252 Bear Hollow Road Bristol TN 37620	1/13728	0.0001	100.00%	0.0001	0.0047%	\$0.05
190	3	Barbara Ray\5437 Drill Road Honaker VA 24260	1/12012	0.0001	100.00%	0.0001	0.0053%	\$0.05
191	3	Jennifer Roark\PO Box 37 Rosedale VA 24280	1/12012	0.0001	100.00%	0.0001	0.0053%	\$0.05
192	3	Brenda Sue Baldwin\105 Castle Avenue Churchhill TN 37642	1/12012	0.0001	100.00%	0.0001	0.0053%	\$0.05
193	3	Douglas Shepherd\1221 Wysor Valley Rd Honaker VA 24260	1/12012	0.0001	100.00%	0.0001	0.0053%	\$0.05
194	3	Barbara Ray\5437 Drill Road Honaker VA 24260	1/72072	0.0000	100.00%	0.0000	0.0009%	\$0.01
195	3	Jennifer Roark\PO Box 37 Rosedale VA 24280	1/72072	0.0000	100.00%	0.0000	0.0009%	\$0.01
196	3	Lisa K. Ball\PO Box 1603 Honaker VA 24260	1/216216	0.0000	100.00%	0.0000	0.0003%	\$0.00
197	3	Michael Israel\501 Edgewood Lane Ripplemead VA 24150	1/216216	0.0000	100.00%	0.0000	0.0003%	\$0.00
198	3	Brenda Sue Baldwin\105 Castle Avenue Churchhill TN 37642	1/72072	0.0000	100.00%	0.0000	0.0009%	\$0.01
199	3	Douglas Shepherd\1221 Wysor Valley Rd Honaker VA 24260	1/72072	0.0000	100.00%	0.0000	0.0009%	\$0.01
200	3	Freddie Lowe\3479 Van Winkle Road Frazzysburg OH 43822	1/15444	0.0001	100.00%	0.0001	0.0042%	\$0.04
201	3	Eddie Lowe\18119 Township Rd 284 Coshocton OH 43812-9567	1/15444	0.0001	100.00%	0.0001	0.0042%	\$0.04
202	3	Keith A. Lowe\30 West 12th Street Dresden OH 43821	1/15444	0.0001	100.00%	0.0001	0.0042%	\$0.04
203	3	Kevin L. Lowe\152 Over Hill Drive Jonesborough TN 37659	1/15444	0.0001	100.00%	0.0001	0.0042%	\$0.04
204	3	Terry L. Lowe\1222 Drill Road Honaker VA 24260	1/15444	0.0001	100.00%	0.0001	0.0042%	\$0.04
205	3	Sonya K. Lowe\156 Lawndale Drive Smyrna DE 19977	1/15444	0.0001	100.00%	0.0001	0.0042%	\$0.04
206	3	Michael Lowe\12645 Alpine Highway Frazzysburg OH 43822	1/15444	0.0001	100.00%	0.0001	0.0042%	\$0.04
207	3	Michelle Hedges\156 Lawndale Drive Smyrna DE 19977	1/15444	0.0001	100.00%	0.0001	0.0042%	\$0.04
208	3	Melissa Kiser\536 Franks Hollow Road Swords Creek VA 24649	1/6864	0.0002	100.00%	0.0002	0.0093%	\$0.09
209	3	Buford Childress\520 NE 130th Street Seattle WA 98125	1/715	0.0020	100.00%	0.0020	0.0897%	\$0.87
210	3	Edward Childress\PO Box 1204 Honaker VA 24260	1/715	0.0020	100.00%	0.0020	0.0897%	\$0.87
211	3	Wendell F. Childress\PO Box 971 Raven VA 24639	1/2145	0.0007	100.00%	0.0007	0.0299%	\$0.29
212	3	Burley Childress\PO Box 82 Raven VA 24639	1/2145	0.0007	100.00%	0.0007	0.0299%	\$0.29
213	3	Ralph Childress\4729 Seagrove Plank Rd Asheboro NC 27205	1/715	0.0020	100.00%	0.0020	0.0897%	\$0.87
214	3	Lillie S. Ray\34 Clifton Chapel Lane Stafford VA 22554	1/1287	0.0011	100.00%	0.0011	0.0498%	\$0.48

3 Tract 3 (total acreage)

1.4600

215	3	Jeanie Tiller\1693 Sullivan Branch Rd Bee VA 24217	1/1287	0.0011	100.00%	0.0011	0.0498%	\$0.48
216	3	Linda R. Childress\4621 Hurricane Creek Rd Vansant VA 24656	1/1287	0.0011	100.00%	0.0011	0.0498%	\$0.48
217	3	Patsy A. Sutherland\1969 Sullivan Branch Rd Bee VA 24217	1/1287	0.0011	100.00%	0.0011	0.0498%	\$0.48
218	3	Debbie G. Delsandro\1028 Thomas Street Monongahela PA 15063	1/7722	0.0002	100.00%	0.0002	0.0083%	\$0.08
219	3	Patricia Jensen\3401 Northwind Road Baltimore MD 21234	1/143	0.0102	100.00%	0.0102	0.4485%	\$4.35
220	3	Linda DeAnda\100 Trinity Drive Kyle TX 78640	1/858	0.0017	100.00%	0.0017	0.0748%	\$0.73
221	3	Norman D. Wilson\4112 128th St W Unit 601 Cortez FL 34215	2/2145	0.0014	100.00%	0.0014	0.0598%	\$0.58
222	3	Lois Bagby\135 Addington Drive Kathleen GA 31047	2/2145	0.0014	100.00%	0.0014	0.0598%	\$0.58
223	3	Linda DeAnda\100 Trinity Drive Kyle TX 78640	2/2145	0.0014	100.00%	0.0014	0.0598%	\$0.58
224	3	Eva Virginia MacCauley & Francis Echels MacCauley Revocable Living Trust\c/o Carol S. King Trustee 2080 Wickham Road Bumpass VA 23024	1/143	0.0102	100.00%	0.0102	0.4485%	\$4.35
225	3	Otis K. McGlothlin Jr.\145 Spring Hill Road Rising Sun MD 21911	1/429	0.0034	100.00%	0.0034	0.1495%	\$1.45
226	3	Richard A. McGlothlin Sr.\62 Martic Heights Drive Holtwood PA 17532	1/429	0.0034	100.00%	0.0034	0.1495%	\$1.45
227	3	Theresa E. Grevis\169 Riverview Road Delta PA 17314	1/429	0.0034	100.00%	0.0034	0.1495%	\$1.45
228	3	Melvin McCardell III\105 Concho St Apt B Tye TX 79563	1/858	0.0017	100.00%	0.0017	0.0748%	\$0.73
229	3	Gregory B. McCardell\904 Hopewell Rd Port Deposit MD 21904	1/858	0.0017	100.00%	0.0017	0.0748%	\$0.73
230	3	Scott A. McCardell\214 Mike Drive Elkton MD 21921	1/858	0.0017	100.00%	0.0017	0.0748%	\$0.73
231	3	Melanie Kohler\147 Pilottown Rd Peach Bottom PA 17563	2/2145	0.0014	100.00%	0.0014	0.0598%	\$0.58
232	3	Valerie McGlothlin\901 6530 Road, #1308 Montrose CO 81401	2/2145	0.0014	100.00%	0.0014	0.0598%	\$0.58
233	3	Terry A. Young\3209 Lucky Drive Street MD 21154	2/2145	0.0014	100.00%	0.0014	0.0598%	\$0.58
234	3	Trudy D. McGlothlin\804 S Church Ave #5 Olathe CO 81425	2/2145	0.0014	100.00%	0.0014	0.0598%	\$0.58
235	3	Susan Eshleman\395 Joseph Biggs Memorial Highway Rising Sun MD 21911	1/572	0.0026	100.00%	0.0026	0.1121%	\$1.09
236	3	Bruce Ewing\19112 Golden Cacoon Place Lutz FL 33558	1/572	0.0026	100.00%	0.0026	0.1121%	\$1.09
237	3	Karen L. Williams\1621 Liberty Grove Rd Conowingo MD 21918	1/572	0.0026	100.00%	0.0026	0.1121%	\$1.09
238	3	Daniel R. Shortridge\311 S College Street Dallas NC 28034	1/1248	0.0012	100.00%	0.0012	0.0514%	\$0.50
239	3	Mary J. Armes\24404 Green Springs Rd Abingdon VA 24211	1/156	0.0094	100.00%	0.0094	0.4112%	\$3.99
240	3	Beulah M. Shortridge\21281 Riverside Drive Grundy VA 24614	1/156	0.0094	100.00%	0.0094	0.4112%	\$3.99
241	3	Hassel Shortridge\1218 Stringer Rd Belton SC 29627-8271	1/156	0.0094	100.00%	0.0094	0.4112%	\$3.99
242	3	Lola Skeens\902 Hammonds Lane Baltimore MD 21225-3337	1/156	0.0094	100.00%	0.0094	0.4112%	\$3.99
243	3	Linda MacDonald\610 Battery Creek Rd Beaufort SC 29902	1/312	0.0047	100.00%	0.0047	0.2056%	\$2.00
244	3	Oma Sue Rollins\4745 Thoroughgood Drive Virginia Beach VA 23455	1/1872	0.0008	100.00%	0.0008	0.0343%	\$0.33
245	3	Rebecca J. Moore\7708 Wildwood Drive Norfolk VA 23518	1/1872	0.0008	100.00%	0.0008	0.0343%	\$0.33
246	3	Joel S. McClanahan\206 Hill Creek Road Richlands VA 24641	1/1872	0.0008	100.00%	0.0008	0.0343%	\$0.33
247	3	Caudle Belcher\1804 Skyline Drive Norfolk VA 23518	1/1872	0.0008	100.00%	0.0008	0.0343%	\$0.33

## 3 Tract 3 (total acreage)

1.4600

248	3	Jackie DeYarmon\1252 Course View Circle Virginia Beach VA 23455	1/1872	0.0008	100.00%	0.0008	0.0343%	\$0.33
249	3	Michael W. Shortridge\48 Green Field Court London KY 40741	1/468	0.0031	100.00%	0.0031	0.1371%	\$1.33
250	3	Barbara Flannery\1520 McWhorter Road London KY 40741	1/468	0.0031	100.00%	0.0031	0.1371%	\$1.33
251	3	Marlene Rife\4533 Hale Creek Rd Pilgrims Knob VA 24634	1/156	0.0094	100.00%	0.0094	0.4112%	\$3.99
252	3	John M. Shortridge Jr.\17619 Riverside Drive Vansant VA 24656	1/156	0.0094	100.00%	0.0094	0.4112%	\$3.99
253	3	Donald Fredric Shortridge\807 E Fincastle Turnpike Tazewell VA 24651	1/156	0.0094	100.00%	0.0094	0.4112%	\$3.99
254	3	Etta Ruth Justus\397 Terry Drive Richlands VA 24641	2/429	0.0068	100.00%	0.0068	0.2990%	\$2.90
255	3	Elmer Baldrige\26134 Arena Ave Defiance OH 43512	2/3003	0.0010	100.00%	0.0010	0.0427%	\$0.41
256	3	Robert D. Coleman\101 Maple Street Dupont OH 45837	1/9009	0.0002	100.00%	0.0002	0.0071%	\$0.07
257	3	Teresa Jones\6625 Road 21 Continental OH 45831	1/9009	0.0002	100.00%	0.0002	0.0071%	\$0.07
258	3	Wanda Winkle\PO Box 76 Continental OH 45831	1/9009	0.0002	100.00%	0.0002	0.0071%	\$0.07
259	3	Brenda Thedford\100 John Deere Dr Spring City TN 37381	1/9009	0.0002	100.00%	0.0002	0.0071%	\$0.07
260	3	Robert D. Coleman\101 Maple Street Dupont OH 45837	1/45045	0.0000	100.00%	0.0000	0.0014%	\$0.01
261	3	Teresa Jones\6625 Road 21 Continental OH 45831	1/45045	0.0000	100.00%	0.0000	0.0014%	\$0.01
262	3	Wanda Winkle\PO Box 76 Continental OH 45831	1/45045	0.0000	100.00%	0.0000	0.0014%	\$0.01
263	3	Brenda Thedford\100 John Deere Dr Spring City TN 37381	1/45045	0.0000	100.00%	0.0000	0.0014%	\$0.01
264	3	Elmer Baldrige\26134 Arena Ave Defiance OH 43512	2/15015	0.0002	100.00%	0.0002	0.0085%	\$0.08
265	3	Wanda F. Baldrige\6668 Old Blacksmith Drive Burke VA 22015	2/2145	0.0014	100.00%	0.0014	0.0598%	\$0.58
266	3	Mavis Grinnell\PO Box 477 Perry MI 48872	2/2145	0.0014	100.00%	0.0014	0.0598%	\$0.58
267	3	Karen Sparks\20399 County Road 10 Defiance OH 43512	2/2145	0.0014	100.00%	0.0014	0.0598%	\$0.58
268	3	Roger L. Shortridge\695 Long Level Rd SW Floyd VA 24091	1/429	0.0034	100.00%	0.0034	0.1495%	\$1.45
269	3	Larry V. Horne\645 Long Level Rd SW Floyd VA 24091	1/1287	0.0011	100.00%	0.0011	0.0498%	\$0.48
270	3	Keith D. Horne\5349 Fairview Court Dublin VA 24084	1/1287	0.0011	100.00%	0.0011	0.0498%	\$0.48
271	3	Sharon Beasley\PO Box 1525 Hillsville VA 24343	1/1287	0.0011	100.00%	0.0011	0.0498%	\$0.48
272	3	Ned McGlothlin\4128 Old Jonesboro Rd Bristol TN 37620	2/1287	0.0023	100.00%	0.0023	0.0997%	\$0.97
273	3	Barbara Jones\136 Watersedge Dr E5 Pawleys Island SC 29585	2/429	0.0068	100.00%	0.0068	0.2990%	\$2.90
274	3	Estate of Myrtle McGlothlin\c/o Ronnie Edd McGlothlin executor 7312 Risden Road Vermilion OH 44089	2/429	0.0068	100.00%	0.0068	0.2990%	\$2.90
275	3	Dale R. McGlothlin\1184 Sycamore Road Grundy VA 24614	2/429	0.0068	100.00%	0.0068	0.2990%	\$2.90
276	3	Nancy L. Moore\9728 Taylor Court Pickerington OH 43147	1/650	0.0022	100.00%	0.0022	0.0987%	\$0.96
277	3	Nancy L. Moore\9728 Taylor Court Pickerington OH 43147	1/650	0.0022	100.00%	0.0022	0.0987%	\$0.96
278	3	Gary W. Matney\480 Maid Street Pounding Mill VA 24637	1/780	0.0019	100.00%	0.0019	0.0822%	\$0.80
279	3	Victoria E. Looney\PO Box 125 Grundy VA 24614	1/780	0.0019	100.00%	0.0019	0.0822%	\$0.80
280	3	Bobby Joe Matney\1095 Boggy Creek Road Raven VA 24639	1/780	0.0019	100.00%	0.0019	0.0822%	\$0.80

3 Tract 3 (total acreage)

1.4600

281	3	Johnny L. Matney\155 Greenway Hill Road Chuckey TN 37641	1/780	0.0019	100.00%	0.0019	0.0822%	\$0.80
282	3	Billy Earl Matney\1896 US Highway 23 North Weber City VA 24290	1/780	0.0019	100.00%	0.0019	0.0822%	\$0.80
283	3	Betty Sue Gibson\204 Woodland Circle Bristol TN 37620	1/780	0.0019	100.00%	0.0019	0.0822%	\$0.80
284	3	Jennifer Slone\178 Red Oak Hill Pikeville KY 41501	1/2340	0.0006	100.00%	0.0006	0.0274%	\$0.27
285	3	Carol Mullins\4010 Foundry Hill Road Puryear TN 38251	1/2340	0.0006	100.00%	0.0006	0.0274%	\$0.27
286	3	Jessica Coleman\1555 Ratliff Creek Road Pikeville KY 41501	1/2340	0.0006	100.00%	0.0006	0.0274%	\$0.27
287	3	Mildred Gilliam\3236 Hackworth Street Ashland KY 41101	1/780	0.0019	100.00%	0.0019	0.0822%	\$0.80
288	3	Mary E. Charles\707 E Darling Street Paragould AR 72450	1/2340	0.0006	100.00%	0.0006	0.0274%	\$0.27
289	3	Craig H. Charles\402 Saint Renee Drive Paragould AR 72450	1/7020	0.0002	100.00%	0.0002	0.0091%	\$0.09
290	3	Jeffrey F. Charles\3107 Canterbury Paragould AR 72450	1/7020	0.0002	100.00%	0.0002	0.0091%	\$0.09
291	3	Benjamin P. Charles\707 E Darling Street Paragould AR 72450	1/7020	0.0002	100.00%	0.0002	0.0091%	\$0.09
292	3	William G. Robinson\248 West Halfway Branch Rd Walhalla SC 29691	1/780	0.0019	100.00%	0.0019	0.0822%	\$0.80
293	3	Norma Sue Bowlin\2466 Brights Pike Morristown TN 37814-5989	1/780	0.0019	100.00%	0.0019	0.0822%	\$0.80
294	3	Ronnie Lee McGlothlin\PO Box 127 Richlands VA 24641	1/780	0.0019	100.00%	0.0019	0.0822%	\$0.80
295	3	Norma Sue Bowlin\2466 Brights Pike Morristown TN 37814-5989	1/390	0.0037	100.00%	0.0037	0.1645%	\$1.60
296	3	Ronnie Lee McGlothlin\PO Box 127 Richlands VA 24641	1/390	0.0037	100.00%	0.0037	0.1645%	\$1.60
297	3	Donald G. McGlothlin\5625 Wheatmore Court Mason OH 45040	1/390	0.0037	100.00%	0.0037	0.1645%	\$1.60
298	3	Dan McGlothlin\1630 Marilyn Lane Cincinnati OH 45231	1/390	0.0037	100.00%	0.0037	0.1645%	\$1.60
299	3	Joy C. Hermes\5730 Buckwheat Road Milford OH 45150	1/390	0.0037	100.00%	0.0037	0.1645%	\$1.60
300	3	Buford Lee McGlothlin\349 Granny's Road Pounding Mill VA 24637	1/130	0.0112	100.00%	0.0112	0.4934%	\$4.79
301	3	Kermit L. McGlothlin\3442 Dry Fork Road Vansant VA 24656	1/130	0.0112	100.00%	0.0112	0.4934%	\$4.79
302	3	Leonard R. McGlothlin\PO Box 674 Vansant VA 24656	1/130	0.0112	100.00%	0.0112	0.4934%	\$4.79
303	3	Joyce Dotson Owens\PO Box 214 Vansant VA 24656	1/104	0.0140	100.00%	0.0140	0.6167%	\$5.99
304	3	Edward Dotson\1040 Vance Branch Rd Vansant VA 24656-8039	1/104	0.0140	100.00%	0.0140	0.6167%	\$5.99
305	3	Eleanor Looney\PO Box 726 Vansant VA 24656	1/26	0.0562	100.00%	0.0562	2.4670%	\$23.95
306	3	Mabel Mullins\261 Holston Drive Lane Weber City VA 24290	1/234	0.0062	100.00%	0.0062	0.2741%	\$2.66
307	3	Ferrell Shortridge\820 Big Creek Road Richlands VA 24641	1/234	0.0062	100.00%	0.0062	0.2741%	\$2.66
308	3	Frazier Shortridge\244 Sun Valley Street Cedar Bluff VA 24609	1/234	0.0062	100.00%	0.0062	0.2741%	\$2.66
309	3	Clayton Shortridge\PO Box 564 Cedar Bluff VA 24609	1/234	0.0062	100.00%	0.0062	0.2741%	\$2.66
310	3	Mabel Mullins\261 Holston Drive Lane Weber City VA 24290	1/468	0.0031	100.00%	0.0031	0.1371%	\$1.33
311	3	Ferrell Shortridge\820 Big Creek Road Richlands VA 24641	1/468	0.0031	100.00%	0.0031	0.1371%	\$1.33
312	3	Frazier Shortridge\244 Sun Valley Street Cedar Bluff VA 24609	1/468	0.0031	100.00%	0.0031	0.1371%	\$1.33
313	3	Clayton Shortridge\PO Box 564 Cedar Bluff VA 24609	1/468	0.0031	100.00%	0.0031	0.1371%	\$1.33
314	3	Rita C. Mullins Hale\5119 Dismal River Road Oakwood VA 24631	1/1872	0.0008	100.00%	0.0008	0.0343%	\$0.33

## 3 Tract 3 (total acreage)

1.4600

315	3	Elaine Clevinger\1251 Ray Clevinger Road Grundy VA 24614	1/1248	0.0012	100.00%	0.0012	0.0514%	\$0.50
316	3	Beecher Elswick\624 Henson Hill RD, Bristol TN 37620	1/1248	0.0012	100.00%	0.0012	0.0514%	\$0.50
317	3	Engie Lee Rose\286 Geese Lane Clintwood VA 24228	1/2496	0.0006	100.00%	0.0006	0.0257%	\$0.25
318	3	Ersel Dexter Ramey\PO Box 446 Abingdon VA 24212	1/2496	0.0006	100.00%	0.0006	0.0257%	\$0.25
319	3	Elizabeth Ann Sweeney\34 South Woodlawn Ave PO Box 285 Hamilton VA 20159	1/2496	0.0006	100.00%	0.0006	0.0257%	\$0.25
320	3	Jeremiah Ramey\314 S 2nd St Apt. A PO Box 422 Alma WI 54610	1/4992	0.0003	100.00%	0.0003	0.0128%	\$0.12
321	3	Talitha Cornell\5960 W Sample Rd #103 Coral Springs FL 33067	1/4992	0.0003	100.00%	0.0003	0.0128%	\$0.12
322	3	Teena Street\PO Box 76 Mavisdale VA 24627	1/2496	0.0006	100.00%	0.0006	0.0257%	\$0.25
323	3	Scott Sollien\6401 Lovers Gap Road Vansant VA 24656	1/2496	0.0006	100.00%	0.0006	0.0257%	\$0.25
324	3	Gladiola Compton\6500 South Magnolia Ave Ocala FL 34471	1/2496	0.0006	100.00%	0.0006	0.0257%	\$0.25
325	3	Valerie Ringstaff\17294 Ashley Hills Circle Abingdon VA 24211	1/9984	0.0001	100.00%	0.0001	0.0064%	\$0.06
326	3	Morissa Nagel\9609 Leslieshire Drive Raleigh NC 27615	1/9984	0.0001	100.00%	0.0001	0.0064%	\$0.06
327	3	Adam P. Harr\33 W Main Street Canton NY 13617	1/9984	0.0001	100.00%	0.0001	0.0064%	\$0.06
328	3	Mary Sollien\23153 Bowman Road Abingdon VA 24211	1/2496	0.0006	100.00%	0.0006	0.0257%	\$0.25
329	3	Robert B. Bauldauf\1607 Hempstead Court Joppa MD 21085	1/1872	0.0008	100.00%	0.0008	0.0343%	\$0.33
330	3	William F. Bauldauf\4049 Robin Hood Drive York PA 17408	1/1872	0.0008	100.00%	0.0008	0.0343%	\$0.33
331	3	Sharon Montgomery\715 White Oak Drive Bel Air MD 21014	1/1872	0.0008	100.00%	0.0008	0.0343%	\$0.33
332	3	Nara Elswick\11 South Meadow Drive Glen Burnie MD 21060	1/624	0.0023	100.00%	0.0023	0.1028%	\$1.00
333	3	Don Nuckles\7366 Woodlawn Lane Warrenton VA 20187	1/624	0.0023	100.00%	0.0023	0.1028%	\$1.00
334	3	Don Nuckles\7366 Woodlawn Lane Warrenton VA 20187	1/117	0.0125	100.00%	0.0125	0.5482%	\$5.32
335	3	Robert B. Bauldauf\1607 Hempstead Court Joppa MD 21085	1/351	0.0042	100.00%	0.0042	0.1827%	\$1.77
336	3	William F. Bauldauf\4049 Robin Hood Drive York PA 17408	1/351	0.0042	100.00%	0.0042	0.1827%	\$1.77
337	3	Sharon Montgomery\715 White Oak Drive Bel Air MD 21014	1/351	0.0042	100.00%	0.0042	0.1827%	\$1.77
338	3	Nara Elswick\11 South Meadow Drive Glen Burnie MD 21060	1/117	0.0125	100.00%	0.0125	0.5482%	\$5.32
339	3	Donna Owens\247 Willis Hideaway Road Haysi VA 24256	1/195	0.0075	100.00%	0.0075	0.3289%	\$3.19
340	3	Pamela Mabry\505 Edgewood Road Bluefield VA 24605	1/260	0.0056	100.00%	0.0056	0.2467%	\$2.39
341	3	Tonya Davis\705 37th Street Vienna WV 26105	1/585	0.0025	100.00%	0.0025	0.1096%	\$1.06
342	3	The Brady Thomas Anderson Trust\c/o Tonya Davis, Trustee 705 37th Street Vienna WV 26105	1/585	0.0025	100.00%	0.0025	0.1096%	\$1.06
343	3	Martha Eichman\1142 Park Blvd New Haven IN 46774	1/780	0.0019	100.00%	0.0019	0.0822%	\$0.80
344	3	Bonnie DeBolt\5133 W 625 N Wawaka IN 46794	1/780	0.0019	100.00%	0.0019	0.0822%	\$0.80
345	3	John H. May\97 N Hodgens Circle Travelers Rest SC 29690	1/520	0.0028	100.00%	0.0028	0.1233%	\$1.20
346	3	Sandra Gail Mullins\5916 Redbud Lane Tuscaloosa AL 35405	1/520	0.0028	100.00%	0.0028	0.1233%	\$1.20
347	3	Tyrone Murphy\2460 S Simonson St Columbia City IN 46725	1/780	0.0019	100.00%	0.0019	0.0822%	\$0.80

3 Tract 3 (total acreage)

1.4600

348	3	Danny K. Murphy\2695 E Beech Ave Columbia City IN 46725	1/780	0.0019	100.00%	0.0019	0.0822%	\$0.80
349	3	Fawn Murphy\1439 Wall Street Fort Wayne IN 46802	1/780	0.0019	100.00%	0.0019	0.0822%	\$0.80
350	3	James M. Murphy\4125 W 750 N Columbia City IN 46725	1/1300	0.0011	100.00%	0.0011	0.0493%	\$0.48
351	3	Jody L. Grabner\4784 Malcolm Court Columbia City IN 46725	1/1300	0.0011	100.00%	0.0011	0.0493%	\$0.48
352	3	Zella A. Melvin\2828 E Stalf Road Columbia City IN 46725	1/1300	0.0011	100.00%	0.0011	0.0493%	\$0.48
353	3	Kelly Shoda\525 E Van Buren Street Columbia City IN 46725	1/1300	0.0011	100.00%	0.0011	0.0493%	\$0.48
354	3	Joseph C. Murphy\475 South Wolf Road Columbia City IN 46725	1/1300	0.0011	100.00%	0.0011	0.0493%	\$0.48
355	3	Alice F. Doty\4725 St. Simons Lane Cumming GA 30040	1/260	0.0056	100.00%	0.0056	0.2467%	\$2.39
356	3	Helen Clevinger\1931 Elkhorn Creek Road Elkhorn City KY 41522	1/260	0.0056	100.00%	0.0056	0.2467%	\$2.39
357	3	Steven Murphy\PO Box 672 Mount Zion GA 30150	1/520	0.0028	100.00%	0.0028	0.1233%	\$1.20
358	3	Lisa Strause\2501 Stoner Road Lagrange KY 40031	1/520	0.0028	100.00%	0.0028	0.1233%	\$1.20
359	3	Judy L. Crabtree\228 Hunt Lane Benton TN 37307	1/780	0.0019	100.00%	0.0019	0.0822%	\$0.80
360	3	Jannette F. Brown\138 Wellington Street Anderson SC 29624	1/1560	0.0009	100.00%	0.0009	0.0411%	\$0.40
361	3	Linda Beach Wall\141 Holly Hill Road Princeton WV 24740	1/2340	0.0006	100.00%	0.0006	0.0274%	\$0.27
362	3	Bonita Costello\1050 Shelbyville Rd Taylorsville KY 40071	1/2340	0.0006	100.00%	0.0006	0.0274%	\$0.27
363	3	Hershel R. Lester\7th Army CMR 469 Box 410 APO AE 09227	1/2340	0.0006	100.00%	0.0006	0.0274%	\$0.27
364	3	Darrell G. Hale\211 Majestic Valley Road Lebanon VA 24266	1/130	0.0112	100.00%	0.0112	0.4934%	\$4.79
365	3	Patsy Coleman\135 Lori Circle Chuckey TN 37641	1/390	0.0037	100.00%	0.0037	0.1645%	\$1.60
366	3	Patsy Coleman\135 Lori Circle Chuckey TN 37641	1/390	0.0037	100.00%	0.0037	0.1645%	\$1.60
367	3	Emery Hale\11391 N Panda Bear Terrace Dunnellon FL 34433	1/1040	0.0014	100.00%	0.0014	0.0617%	\$0.60
368	3	James Hale\7377 Noble Road Windsor OH 44099	1/1040	0.0014	100.00%	0.0014	0.0617%	\$0.60
369	3	Nelson Hale\12575 Kendall Road Orange VA 22960	1/1040	0.0014	100.00%	0.0014	0.0617%	\$0.60
370	3	Larry C. Hale\209 Bishop Road Cartersville GA 30121	1/1040	0.0014	100.00%	0.0014	0.0617%	\$0.60
371	3	Beatrice Baier\5051 US Route 322 Williamsfield OH 44093	1/1040	0.0014	100.00%	0.0014	0.0617%	\$0.60
372	3	Maudine Cooper\53960 Drake Road Pleasant City OH 43772	1/1040	0.0014	100.00%	0.0014	0.0617%	\$0.60
373	3	Shelby Deskins\6972 Riverside Drive Raven VA 24639	1/1040	0.0014	100.00%	0.0014	0.0617%	\$0.60
374	3	Wilma F. Fiorentino\9958 Highland Drive Streetsboro OH 44241	1/910	0.0016	100.00%	0.0016	0.0705%	\$0.68
375	3	Vesta Jackson\8309 Vineyard Avenue Cleveland OH 44105-6616	1/910	0.0016	100.00%	0.0016	0.0705%	\$0.68
376	3	Cathy M. Jackson\4227 East 71st Street Cleveland OH 44105	1/910	0.0016	100.00%	0.0016	0.0705%	\$0.68
377	3	Barbara Tackett\3441 East 50th Street Cleveland OH 44105	1/910	0.0016	100.00%	0.0016	0.0705%	\$0.68
378	3	James Jackson\8309 Vineyard Avenue Cleveland OH 44105-6616	1/910	0.0016	100.00%	0.0016	0.0705%	\$0.68
379	3	Timothy A. Jackson\9202 Vineyard Avenue Cleveland OH 44105	1/910	0.0016	100.00%	0.0016	0.0705%	\$0.68
380	3	Michael D. Jackson\8309 Vineyard Avenue Cleveland OH 44105-6616	1/910	0.0016	100.00%	0.0016	0.0705%	\$0.68
381	3	Avery C. Jackson\491 Christian Fork Loop Princeton WV 24740	1/1690	0.0009	100.00%	0.0009	0.0380%	\$0.37

3 Tract 3 (total acreage)

1.4600

382	3	Juanita F. Jackson\221 Garfield Street Beckley WV 25801	1/1690	0.0009	100.00%	0.0009	0.0380%	\$0.37
383	3	Doris Vanover\165 Rocky Mt Road Pipestem WV 25979	1/1690	0.0009	100.00%	0.0009	0.0380%	\$0.37
384	3	Glada Cline\304 Nancy Avenue Diamond WV 25015	1/1690	0.0009	100.00%	0.0009	0.0380%	\$0.37
385	3	Lavinia Gilliam\517 Oaklawn Road Simpsonville SC 29680	1/5070	0.0003	100.00%	0.0003	0.0127%	\$0.12
386	3	Tarita M. Dilly\6314 Wedgewood Street Unit F Myrtle Beach SC 29572	1/5070	0.0003	100.00%	0.0003	0.0127%	\$0.12
387	3	Rebecca Carol East\405 North 680 East Darlington IN 47940	1/1690	0.0009	100.00%	0.0009	0.0380%	\$0.37
388	3	Gleason Jackson\5929 Old Meadow Rd Charlotte NC 28227	1/1690	0.0009	100.00%	0.0009	0.0380%	\$0.37
389	3	Acie Jackson\909 Piano Road Florence SC 29501	1/1690	0.0009	100.00%	0.0009	0.0380%	\$0.37
390	3	Emma Sue Addair\634 23rd Ave NE Hickory NC 28601	1/1690	0.0009	100.00%	0.0009	0.0380%	\$0.37
391	3	Cletis Ray Jackson\PO Box 181 Iaeger WV 24844	1/1690	0.0009	100.00%	0.0009	0.0380%	\$0.37
392	3	Debra K. Jackson\PO Box 270 Ikes Fork WV 24845	1/1690	0.0009	100.00%	0.0009	0.0380%	\$0.37
393	3	Lennis E. Jackson\2104 Coal Heritage Road Iaeger WV 24844	1/1690	0.0009	100.00%	0.0009	0.0380%	\$0.37
394	3	Kyle Robinson\PO Box 592 Pickens SC 29671	1/5200	0.0003	100.00%	0.0003	0.0123%	\$0.12
395	3	Rebekah Stewart\PO Box 1437 Pickens SC 29671	1/5200	0.0003	100.00%	0.0003	0.0123%	\$0.12
396	3	Judy L. Crabtree\228 Hunt Lane Benton TN 37307	1/1300	0.0011	100.00%	0.0011	0.0493%	\$0.48
397	3	Jannette F. Brown\138 Wellington Street Anderson SC 29624	1/2600	0.0006	100.00%	0.0006	0.0247%	\$0.24
398	3	Julie Mosley\2339 Starnes Road Edgemoor SC 29712-0103	1/1300	0.0011	100.00%	0.0011	0.0493%	\$0.48
399	3	Ralph C. Robinson\179 Independent Lane Pickens SC 29671	1/1300	0.0011	100.00%	0.0011	0.0493%	\$0.48
400	3	Edcel Clair Rowe\2886 Pin Oak Lane NW Warren OH 44481	1/390	0.0037	100.00%	0.0037	0.1645%	\$1.60
401	3	Betty Magnuson\1331 Hobson Ave Butte MT 59701	1/390	0.0037	100.00%	0.0037	0.1645%	\$1.60
402	3	Carlos P. Jackson\2417 Tongass Ave Suite 111 Ketchikan AK 99901	1/390	0.0037	100.00%	0.0037	0.1645%	\$1.60
403	3	Shauna McGlothlin\1041 Amersham Road Kingsport TN 37660	1/1287	0.0011	100.00%	0.0011	0.0498%	\$0.48
404	3	Jonathan McGlothlin\866 West Carters Valley Rd Lot 1 Kingsport TN 37660	1/1287	0.0011	100.00%	0.0011	0.0498%	\$0.48
405	3	Logan McGlothlin\424 Creekside Drive Mt Carmel TN 37645	1/1287	0.0011	100.00%	0.0011	0.0498%	\$0.48
406	3	Bonnie McGlothlin\2267 Robert Creek Road Hilton VA 24258	1/429	0.0034	100.00%	0.0034	0.1495%	\$1.45
407	3	Ralph E. McGlothlin\282 Collins Crest Cedar Bluff VA 24609	1/429	0.0034	100.00%	0.0034	0.1495%	\$1.45
408	3	Kevin T. McGlothlin\2285 Clifton Farm Rd Honaker VA 24260	1/1716	0.0009	100.00%	0.0009	0.0374%	\$0.36
409	3	Wayne Burton Sr.\1010 North Martintown Rd McCormick SC 29835	1/5148	0.0003	100.00%	0.0003	0.0125%	\$0.12
410	3	Joseph LaPerla\3123 Patrick Henry Dr Apt 332 Falls Church VA 22044-2331	1/5148	0.0003	100.00%	0.0003	0.0125%	\$0.12
411	3	Mary Louise LaPerla\516 Glenwood Ave Baltimore MD 21212	1/5148	0.0003	100.00%	0.0003	0.0125%	\$0.12
412	3	Kenna D. Moose\146 E Vermont Avenue Sebring OH 44672	1/858	0.0017	100.00%	0.0017	0.0748%	\$0.73
413	3	Michael M. Dixon\21045 Campground Road Bristol VA 24202	1/858	0.0017	100.00%	0.0017	0.0748%	\$0.73
414	3	Peggy Durham\607 South Westland Ave #6 Tampa FL 33606	1/429	0.0034	100.00%	0.0034	0.1495%	\$1.45
415	3	Sherry Bennett\155 Mountain Ave Rocky Mount VA 24151	1/429	0.0034	100.00%	0.0034	0.1495%	\$1.45

3 Tract 3 (total acreage)

1.4600

416	3	Pauline Shortridge\64 Kyle Circle Millsboro DE 19966	1/429	0.0034	100.00%	0.0034	0.1495%	\$1.45
417	3	Floyd E. Wampler\5124 Garden Place Ct Rock Hill SC 29732	1/429	0.0034	100.00%	0.0034	0.1495%	\$1.45
418	3	Doris Ann McGlothlin\104 Uphill Drive Swords Creek VA 24649	1/12012	0.0001	100.00%	0.0001	0.0053%	\$0.05
419	3	Anne B. Fath\9608 Gaslight Place Richmond VA 23229	1/24024	0.0001	100.00%	0.0001	0.0027%	\$0.03
420	3	Sharon B. Parsons\322 Wickham Glen Dr Richmond VA 23238-6160	1/24024	0.0001	100.00%	0.0001	0.0027%	\$0.03
421	3	Betty McGlothlin\998 Glenwood Street Cedar Bluff VA 24609	1/12012	0.0001	100.00%	0.0001	0.0053%	\$0.05
422	3	Una L. Bailey\220 Maryland Ave PO Box 51 Richlands VA 24641	1/12012	0.0001	100.00%	0.0001	0.0053%	\$0.05
423	3	Norman McGlothlin\6239 Oak Leaf Lane N Fayetteville PA 17222	1/12012	0.0001	100.00%	0.0001	0.0053%	\$0.05
424	3	Doris Ann McGlothlin\104 Uphill Drive Swords Creek VA 24649	1/12012	0.0001	100.00%	0.0001	0.0053%	\$0.05
425	3	Anne B. Fath\9608 Gaslight Place Richmond VA 23229	1/24024	0.0001	100.00%	0.0001	0.0027%	\$0.03
426	3	Sharon B. Parsons\322 Wickham Glen Dr Richmond VA 23238-6160	1/24024	0.0001	100.00%	0.0001	0.0027%	\$0.03
427	3	Betty McGlothlin\998 Glenwood Street Cedar Bluff VA 24609	1/12012	0.0001	100.00%	0.0001	0.0053%	\$0.05
428	3	Una L. Bailey\220 Maryland Ave PO Box 51 Richlands VA 24641	1/12012	0.0001	100.00%	0.0001	0.0053%	\$0.05
429	3	Norman McGlothlin\6239 Oak Leaf Lane N Fayetteville PA 17222	1/12012	0.0001	100.00%	0.0001	0.0053%	\$0.05
430	3	Anne B. Fath\9608 Gaslight Place Richmond VA 23229	1/2002	0.0007	100.00%	0.0007	0.0320%	\$0.31
431	3	Sharon B. Parsons\322 Wickham Glen Dr Richmond VA 23238-6160	1/2002	0.0007	100.00%	0.0007	0.0320%	\$0.31
432	3	Betty McGlothlin\998 Glenwood Street Cedar Bluff VA 24609	1/1001	0.0015	100.00%	0.0015	0.0641%	\$0.62
433	3	Una L. Bailey\220 Maryland Ave PO Box 51 Richlands VA 24641	1/1001	0.0015	100.00%	0.0015	0.0641%	\$0.62
434	3	Norman McGlothlin\6239 Oak Leaf Lane N Fayetteville PA 17222	1/1001	0.0015	100.00%	0.0015	0.0641%	\$0.62
435	3	Doris Ann McGlothlin\104 Uphill Drive Swords Creek VA 24649	1/1001	0.0015	100.00%	0.0015	0.0641%	\$0.62
436	3	Ann Mullins Washburn\3343 Nottingham Drive Tallahassee FL 32312	1/858	0.0017	100.00%	0.0017	0.0748%	\$0.73
437	3	Michael Mullins \1445 Westerly Terrace Los Angeles CA 90026	1/858	0.0017	100.00%	0.0017	0.0748%	\$0.73
438	3	Charleen Seale\2653 Suffolk Street Kingsport TN 37660	1/429	0.0034	100.00%	0.0034	0.1495%	\$1.45
439	3	Patricia Wade\2670 Wardell Road Pounding Mill VA 24637	1/1287	0.0011	100.00%	0.0011	0.0498%	\$0.48
440	3	W.A. Street Heirs Trust\PO Box 1475 Grundy VA 24614	1/143	0.0102	100.00%	0.0102	0.4485%	\$4.35
441	3	Bascom Matney\4841 25th Road N Arlington VA 22207	1/429	0.0034	100.00%	0.0034	0.1495%	\$1.45
442	3	Helen C. Mamone\600 Alexander Circle Bluefield VA 24605	1/429	0.0034	100.00%	0.0034	0.1495%	\$1.45
443	3	Ann C. Rauhauser\28 Bog Meadow Road PO Box 863 Sharon CT 06069	1/429	0.0034	100.00%	0.0034	0.1495%	\$1.45
444	3	Joseph B. McGlothlin\PO Box 71 Cedar Bluff VA 24609	1/286	0.0051	100.00%	0.0051	0.2243%	\$2.18
445	3	Katherine Warren\2208 Wingfield Rd Charlottesville VA 22901	1/286	0.0051	100.00%	0.0051	0.2243%	\$2.18
446	3	Childrens Hospital of Richmond\2924 Brook Road Richmond VA 23220	1/572	0.0026	100.00%	0.0026	0.1121%	\$1.09
447	3	Shirley Presley\6814 Pounding Mill Branch Road Pounding Mill VA 24637	1/286	0.0051	100.00%	0.0051	0.2243%	\$2.18
448	3	Marceline Krause\2920 Bradley St NE Roanoke VA 24012	1/1040	0.0014	100.00%	0.0014	0.0617%	\$0.60
449	3	Jimmy B. Looney\2053 Lower Mill Branch Rd Grundy VA 24614	1/1040	0.0014	100.00%	0.0014	0.0617%	\$0.60

3 Tract 3 (total acreage)

1.4600

450	3	Larry Q. Looney\PO Box 125 Grundy VA 24614	1/1040	0.0014	100.00%	0.0014	0.0617%	\$0.60
451	3	Dollie Sue Grace\272 Tanglewood Drive North Tazewell VA 24630	1/1040	0.0014	100.00%	0.0014	0.0617%	\$0.60
452	3	Dollie Sue Grace\272 Tanglewood Drive North Tazewell VA 24630	1/260	0.0056	100.00%	0.0056	0.2467%	\$2.39
453	3	Michelle Wallace\101 Fortune St Rome GA 30165	1/2080	0.0007	100.00%	0.0007	0.0308%	\$0.30
454	3	Brenda Fricks\224 Hennon Drive Apt E Rome GA 30165	1/2080	0.0007	100.00%	0.0007	0.0308%	\$0.30
455	3	Madeline Tucker\2300 Fripp Overlook NW Acworth GA 30101	1/572	0.0026	100.00%	0.0026	0.1121%	\$1.09

**Wells contributing to the escrow account: CBM Q15A, CBM Q15B, CBM R15A, CBM S15A, CBM R15B, CBM S15B, CBM Q15E, CBM R15D, CBM S15C, CBM Q-15D, CBM Q-15C W/PL, CBM Q-15F W/PL, CBM R-15C, CBM S-15D, CBM S-15E**

Exhibit E  
Unit T-15  
Docket # VGOB 92-1215-0306-06  
List of Owners/Claimants that require escrow

	Acres in Unit	Percent of Unit	Division of Interest in			
			1 East 13.0880%	12 Dev. 5.5360%	13 Dev. 7.6240%	
<b>Tract #2 - 2.44 Acres</b>						
<b>COAL OWNERSHIP</b>						
(1) H-W Financial, LLC <i>Oxy Tr 44 / Big Axe Tr 2 (148.00 acre tract)</i> P.O. Box 11000 Danville, VA 24543	2.44 acres	3.0500%	0.39918%	0.16885%	0.23253%	<i>Dismissed under -04 petition</i>
<b>OIL &amp; GAS OWNERSHIP</b>						
W.H. Reedy Heirs, et al. <i>(part of a 40.00 Acre SOG Tract which overlies a portion of Big Axe Tracts 2 &amp; 4)</i>	2.44 acres	3.0500%	0.39918%	0.16885%	0.23253%	
<b>Unresolved Heirship &amp; Outstanding W9/Affidavits</b>						
(1) W.H. Reedy Heirs, Devisees, Successors or Assigns						
(a) Laura Virginia Reedy Webb, Heirs, Devisees, Successors or Assigns						
(a.1) Exie W. Cox Heirs, Devisees, Successors or Assigns						
(a.1.1) Robert William Cox 156 River Run Queenstown, MD 21658	0.007 acres 1/360 of 2.44 acres	0.0085%	0.00111%	0.00047%	0.00065%	
(a.1.2) Larry Roger Cox 37 Weed Lane Elkton, MD 21921	0.007 acres 1/360 of 2.44 acres	0.0085%	0.00111%	0.00047%	0.00065%	
(a.1.3) Stephan Douglas Cox 1335 Possum Quarter Rd Elizabeth City, NC 27909	0.007 acres 1/360 of 2.44 acres	0.0085%	0.00111%	0.00047%	0.00065%	
(a.1.4) Carl Alvin Cox 1802 Towering Mesa Ave Henderson, NV 89012	0.007 acres 1/360 of 2.44 acres	0.0085%	0.00111%	0.00047%	0.00065%	
(a.2) Mary W. Layman Heirs, Devisees, Successors or Assigns						
(a.2.1) Theodore Layman Heirs, Devisees, Successors or Assigns						
(a.2.1.1) Connie L. Corron 293 Joseph Biggs Highway Rising Sun, MD 21911	0.009 acres 1/270 of 2.44 acres	0.0113%	0.00148%	0.00063%	0.00086%	
(a.8) Claude Webb Heirs, Devisees, Successors or Assigns						
(a.8.3) Kirk L. Webb 1851 Dixie Lee Highway Spring City, TN 37381	0.007 acres 1/360 of 2.44 acres	0.0085%	0.00111%	0.00047%	0.00065%	
(c) Walter Reedy Heirs, Devisees, Successors or Assigns						
(c.5) Viola R. Holman 91 Bard Cameron Road Rising Sun, MD 21911	0.041 acres 1/60 of 2.44 acres	0.0508%	0.00665%	0.00281%	0.00388%	
(c.6) Nona Bell R. Schuler Heirs, Devisees, Successors or Assigns						
(c.6.1) Roy Leffew 279 Rolling Ave North East, MD 21901	0.006 acres 1/420 of 2.44 acres	0.0073%	0.00095%	0.00040%	0.00055%	

**Exhibit E**  
**Unit T-15**  
**Docket # VGOB 92-1215-0306-06**  
**List of Owners/Claimants that require escrow**

	Acres in Unit	Percent of Unit	Division of Interest in		
			1 East 13.0880%	12 Dev. 5.5360%	13 Dev. 7.6240%
(c.6.2) James Leffew 7928 W. Laura St. Dunnellon, FL 34433	0.006 acres 1/420 of 2.44 acres	0.0073%	0.00095%	0.00040%	0.00055%
(c.6.3) Mary Lynch 43 Brooks Lane Elkton, MD 21921	0.006 acres 1/420 of 2.44 acres	0.0073%	0.00095%	0.00040%	0.00055%
(c.6.4) Marshall Leffew 139 Connecticut Ave Earleville, MD 21919	0.006 acres 1/420 of 2.44 acres	0.0073%	0.00095%	0.00040%	0.00055%
(c.6.6) Brenda Moulton 23 Mallard Drive Chesapeake City, MD 21915	0.006 acres 1/420 of 2.44 acres	0.0073%	0.00095%	0.00040%	0.00055%
(c.6.7) Robert Leffew 44 Chartwell Ct Perryville, MD 21903	0.006 acres 1/420 of 2.44 acres	0.0073%	0.00095%	0.00040%	0.00055%
(d) Osa N. Reedy Webb Heirs, Devisees, Successors or Assigns					
(d.1) Clyde Webb Heirs, Devisees, Successors or Assigns <i>(Documentation Pending)</i>	0.031 acres 1/80 of 2.44 acres	0.0381%	0.00499%	0.00211%	0.00291%
(d.1.1) Beatrice Webb Heirs, Devisees, Successors, or Assigns					
(d.1.1.1) Ronald Lee Webb 2122 Spillman Drive Zellwood, FL 32798					
(d.2) Homer Webb Heirs, Devisees, Successors, or Assigns <i>(Documentation Pending)</i>	0.031 acres 1/80 of 2.44 acres	0.0381%	0.00499%	0.00211%	0.00291%
(d.2.1) JoAnne King 15 Palisade Circle Middletown, DE 19709					
(d.2.2) Larry Webb 1198 Liberty Grove Road Conowingo, MD 21918					
(d.2.3) Allen Webb 22 Kirks Mill Lane North East, MD 29109					
(d.2.4) Carol Jean Thomas 513 Harrington Road Rising Sun, MD 21911					
(d.5) Hubert W. Webb Heirs, Devisees, Successors or Assigns					
(d.5.1) Trust for the Benefit of Ruth Webb			<i>Trust terminated on her death (DOD 11/29/2013)</i>		
(d.5.1.5) Robert W. Webb Heirs, Devisees, Successors or Assigns			<i>Pre-deceased</i>		
(d.5.1.5.1) Kimberly Copen 1 Mallory Way North East, MD 21901	0.002 acres 1/1600 of 2.44 acres	0.0019%	0.00025%	0.00011%	0.00015%
(d.5.1.5.2) Stefanie Schmidt 11 Merion Circle North East, MD 21901	0.002 acres 1/1600 of 2.44 acres	0.0019%	0.00025%	0.00011%	0.00015%
(d.5.1.5.3) Justin Webb 294 Chestnut Drive Elkton, MD 21921	0.002 acres 1/1600 of 2.44 acres	0.0019%	0.00025%	0.00011%	0.00015%

**Exhibit E**  
**Unit T-15**  
**Docket # VGOB 92-1215-0306-06**  
**List of Owners/Claimants that require escrow**

	Acres in Unit	Percent of Unit	Division of Interest in		
			1 East 13.0880%	12 Dev. 5.5360%	13 Dev. 7.6240%
(d.5.1.5.4) Conner Webb PO Box 294 Charlestown, MD 21620	0.002 acres 1/1600 of 2.44 acres	0.0019%	0.00025%	0.00011%	0.00015%
(d.6) J. Dennis Webb Heirs, Devisees, Successors, or Assigns <i>(Documentation Pending)</i>	0.031 acres 1/80 of 2.44 acres	0.0381%	0.00499%	0.00211%	0.00291%
(d.6.1) Virginia Webb 8 Cherry Lane Elkton, MD 21921					
(d.7) Zeola W. Shupe Heirs, Devisees, Successors or Assigns					
(d.7.5) John R. Shupe 201 Rothwell Dr. Wilmington, DE 19804	0.006 acres 1/400 of 2.44 acres	0.0076%	0.00100%	0.00042%	0.00058%
(f) Sadie E. Cox	<i>Conveyed a 1/10<sup>th</sup> interest to Beatrice C. Stacy on 08/16/94 (DB 426/87)</i>				
(f.1) Beatrice C. Stacy Heirs, Devisees, Successors or Assigns <i>(Documentation Pending)</i>	0.244 acres 1/10 of 2.44 acres	0.3050%	0.03992%	0.01688%	0.02325%
(f.1.1) Carlos Bennett Cox Heirs, Devisees, Successors or Assigns					
(f.1.1.1) Carlos B. Cox Revocable Living Trust Nerida Marty Cox, Trustee 178 Minors Mtn Trail Monroe, VA 24574					
(f.1.2) Ernest Harrison Cox Heirs, Devisees, Successors or Assigns					
(f.1.2.1) Loretta Moran <i>Address unknown</i>					
(f.1.2.2) Audrey Russell PO Box 1053 Elkton, MD 21922					
(f.1.2.3) Tina Stanton 402 Broad St Perryville, MD 21903					
(f.1.2.4) David Cox 146 Manchester Dr Rising Sun, MD 21911					
(f.1.2.5) Virginia Lee McCraw Heirs, Devisees, Successors or Assigns					
(f.1.2.5.1) Natalie Brown <i>Address unknown</i>					
(f.1.2.5.2) Kenneth Brown 83 Nicholas Dr Elkton, MD 21921					
(f.1.2.6) Hobert Edward Cox Heirs, Devisees, Successors or Assigns					
(f.1.2.6.1) Vivian F. Harrington 130 Nottingham Rd Elkton, MD 21921					
(f.1.2.6.2) Hobart E. Cox, Jr. 32 Colonial Circle North East, MD 21901					

**Exhibit E**  
**Unit T-15**  
**Docket # VGOB 92-1215-0306-06**  
**List of Owners/Claimants that require escrow**

	Acres in Unit	Percent of Unit	Division of Interest in		
			1 East 13.0880%	12 Dev. 5.5360%	13 Dev. 7.6240%
(f.1.3) Lee Cox	<i>Pre-Deceased (DOD Unknown)</i>				
(h) Maxie Z. Reedy Hurford Miller Heirs, Devisees, Successors or Assigns					
(h.2) Donald Hurford Estate 869 W. Philadelphia Ave Boyertown, PA 19512	0.061 acres 1/40 of 2.44 acres	0.0763%	0.00998%	0.00422%	0.00581%
(h.3) Dean Hurford Rd. 9, Box 266H Coatesville, PA 19320	0.061 acres 1/40 of 2.44 acres	0.0763%	0.00998%	0.00422%	0.00581%
(h.4) Lester E. Miller Estate c/o Earl H. Hurford 261 Martins Corner Road Coatesville, PA 19320-1079	0.061 acres 1/40 of 2.44 acres	0.0763%	0.00998%	0.00422%	0.00581%
(2) Joseph H. Van Dyke Heirs, Devisees, Successors or Assigns					
(e) Joseph M. Vandyke Heirs, Devisees, Successors or Assigns					
(e.1) Jonathan Vandyke 9555 Tower Ridge Rd Pensacola, FL 32626	0.098 acres 1/25 of 2.44 acres	0.1220%	0.01597%	0.00675%	0.00930%
	<b>Total tract acres</b>	<b>0.7467</b>			
	<b>Total tract percent</b>	<b>0.9334%</b>			

**Tract #3 - 1.46 Acres**

**COAL OWNERSHIP**

(1) H-W Financial, LLC <i>Oxy Tr 19 / Big Axe Tr 4 (91.00 acre tract)</i> P.O. Box 11000 Danville, VA 24543	1.46 acres	1.8250%	0.23886%	0.10103%	0.13914%	<i>Dismissed under -04 petition</i>
--	------------	---------	----------	----------	----------	-------------------------------------

**OIL & GAS OWNERSHIP**

***Unresolved Heirship & Outstanding W9/Affidavits***

Vicey McGlothlin Heirs, Devisees, Successors or Assigns, et al.	1.46 acres	1.8250%	0.23886%	0.10103%	0.13914%	
(1) John P. McGlothlin Heirs, Devisees, Successors, or Assigns						
(a) Sherman Benjamin McGlothlin Heirs, Devisees, Successors, or Assigns <i>Pre-Deceased</i>						
(a.1) John E. McGlothlin Heirs, Devisees, Successors, or Assigns						
(a.1.1) Ruby McGlothlin Heirs, Devisees, Successors, or Assigns						
(a.1.1.1) Gary M. McGlothlin Heirs, Devisees, Successors, or Assigns						
(a.1.1.1.1) Gary M. McGlothlin, Jr. 116 E. Washington Avenue Vinton, VA 24179	0.0016 acres 1/936 of 1.46 acres	0.0019%	0.00026%	0.00011%	0.00015%	
(a.1.1.2) Kay E. Yarrow 4 Rapidian Rd Locust Grove, VA 22508	0.0016 acres 1/936 of 1.46 acres	0.0019%	0.00026%	0.00011%	0.00015%	

**Exhibit E**  
**Unit T-15**  
**Docket # VGOB 92-1215-0306-06**  
**List of Owners/Claimants that require escrow**

	Acres in Unit	Percent of Unit	Division of Interest in		
			1 East 13.0880%	12 Dev. 5.5360%	13 Dev. 7.6240%
(a.1.1.3) Edward A. McGlothlin 608 Harrison Circle Locust Grove, VA 22508	0.0016 acres 1/936 of 1.46 acres	0.0019%	0.00026%	0.00011%	0.00015%
(b) Sally Starkey Heirs, Devisees, Successors, or Assigns					
(b.1) Lillian Darnell Heirs, Devisees, Successors, or Assigns <i>Pre-Deceased</i>					
(b.1.1) Pamela Jones 1054 S Palomino Place Payson, AZ 85541	0.0012 acres 1/1248 of 1.46 acres	0.0015%	0.00019%	0.00008%	0.00011%
(b.1.2) Carol Barnett 11219 E Mercury Dr, Apt 219 Apache Junction, AZ 85120	0.0012 acres 1/1248 of 1.46 acres	0.0015%	0.00019%	0.00008%	0.00011%
(b.4) Glen Arthur Starkey Heirs, Devisees, Successors, or Assigns					
(b.4.1) Nila Jean Starkey 11132 W Southern Ave Tolleson, AZ 85353	0.0023 acres 1/624 of 1.46 acres	0.0029%	0.00038%	0.00016%	0.00022%
(d) Luther J. McGlothlin Heirs, Devisees, Successors, or Assigns					
(d.1) Carrie McGlothlin Heirs, Devisees, Successors, or Assigns					
(d.1.2) Luther H. McGlothlin Heirs, Devisees, Successors or Assigns					
(d.1.2.1) Melissa Ann Kugler 196 McGlothlin Rd Conowingo, MD 21918	0.0047 acres 1/312 of 1.46 acres	0.0058%	0.00077%	0.00032%	0.00045%
(f) George W. McGlothlin Heirs, Devisees, Successors, or Assigns					
(f.1) Mae McGlothlin Heirs, Devisees, Successors or Assigns <i>Life Estate extinguished</i>					
(f.1.1) Janet McGrath Heirs, Devisees, Successors, or Assigns					
(f.1.1.1) John McGrath 9027 East Broadway Mesa, AZ 85208	0.0019 acres 1/780 of 1.46 acres	0.0023%	0.00031%	0.00013%	0.00018%
(f.1.4) Stephen C. McGlothlin Heirs, Devisees, Successors, or Assigns <i>(Documentation Pending)</i>	0.0019 acres 1/780 of 1.46 acres	0.0023%	0.00031%	0.00013%	0.00018%
(f.1.4.1) Naia McGlothlin 1860 E Broadway Rd Mesa, AZ 85204					
(g) Ralph Sidney McGlothlin Heirs, Devisees, Successors, or Assigns <i>(Documentation Pending)</i>					
(g.1) Louise McGlothlin Heirs, Devisees, Successors, or Assigns					
(g.1.1) John Marvin McGlothlin Heirs, Devisees, Successors, or Assigns					

**Exhibit E**  
**Unit T-15**  
**Docket # VGOB 92-1215-0306-06**  
**List of Owners/Claimants that require escrow**

	Acres in Unit	Percent of Unit	Division of Interest in		
			1 East 13.0880%	12 Dev. 5.5360%	13 Dev. 7.6240%
(g.1.1.1) John Marcus McGlothlin 2710 Robinette Drive Orange Park, FL 32073					
(g.1.1.2) Penny M. Courtney 8285 Phillips Highway, Apt 151 Jacksonville, FL 32256					
(g.1.1.3) Saundra Rohman 1003 Victory Lake Drive Jacksonville, FL 32221					
(g.1.2) Herman Tolby McGlothlin 975 Flagg Springs Road Lynnville, TN 38472					
(g.1.3) Jacob L. McGlothlin 860 Tookie Road Jacksonville, FL 32234					
(g.1.4) Kenneth P. McGlothlin Heirs, Devisees, Successors or Assigns					
(g.1.4.1) Christine L. McGlothlin 1651 Alexander Lane Grants Pass, OR 97527					
(g.1.5) David A. McGlothlin 181 Sonja Ellen Drive Jacksonville, FL 32234					
(g.1.6) Nelson E. McGlothlin 16486 Campbellsville Road Lynnville, TN 38472					
(g.1.7) Phyllis D. Cline 424 Woodland Drive St. Albans, WV 25177					
(g.1.8) Carol E. Lynch 43180 Oyster Bay Drive Hollywood, MD 20636					
(g.1.9) Orpha J. Schlarbaum Heirs, Devisees, Successors or Assigns					
(g.1.9.1) Jessie L. Schlarbaum 1550 W 9th Street Jacksonville, FL 32209					
(g.1.9.2) George M. Schlarbaum Baker Correctional Institution (inmate) Sanderson, FL 32087					
(g.1.9.3) Emery J. Schlarbaum 16410 Village Green Drive N Baldwin, FL 32234					
(g.1.9.4) Ty Cobb Schlarbaum 9806 Buncome Road Jacksonville, FL 32246					
(g.2) John Marvin McGlothlin Heirs, Devisees, Successors, or Assigns					
(g.2.1) John Marcus McGlothlin 2710 Robinette Drive Orange Park, FL 32073					

**Exhibit E**  
**Unit T-15**  
**Docket # VGOB 92-1215-0306-06**  
**List of Owners/Claimants that require escrow**

	Acres in Unit	Percent of Unit	Division of Interest in		
			1 East	12 Dev.	13 Dev.
			13.0880%	5.5360%	7.6240%
(g.2.2) Penny M. Courtney 8285 Phillips Highway, Apt 151 Jacksonville, FL 32256					
(g.2.3) Sandra Rohman 1003 Victory Lake Drive Jacksonville, FL 32221					
(g.3) Herman Tolby McGlothlin 975 Flagg Springs Road Lynnville, TN 38472					
(g.4) Jacob L. McGlothlin 860 Tookie Road Jacksonville, FL 32234					
(g.5) Kenneth P. McGlothlin Heirs, Devisees, Successors or Assigns					
(g.5.1) Christine L. McGlothlin 1651 Alexander Lane Grants Pass, OR 97527					
(g.6) David A. McGlothlin 181 Sonja Ellen Drive Jacksonville, FL 32234					
(g.7) Nelson E. McGlothlin 16486 Campbellsville Road Lynnville, TN 38472					
(g.8) Phyllis D. Cline 424 Woodland Drive St. Albans, WV 25177					
(g.9) Carol E. Lynch 43180 Oyster Bay Drive Hollywood, MD 20636					
(g.10) Orpha J. Schlarbaum Heirs, Devisees, Successors or Assigns					
(g.10.1) Jessie L. Schlarbaum 1550 W. 9th Street Jacksonville, FL 32209					
(g.10.2) George M. Schlarbaum Baker Correctional Institution (inmate) Sanderson, FL 32087					
(g.10.3) Emery J. Schlarbaum 16410 Village Green Drive Baldwin, FL 32234					
(g.10.4) Ty Cobb Schlarbaum 9806 Buncome Road Jacksonville, FL 32246					
(g.11) Nancy M. Griffin Heirs, Devisees, Successors, or Assigns					
(g.11.1) Richard J. Spivey 3229 E. Nutree Salt Lake City, UT 84121					
(g.11.2) Terri L. Swanson PO Box 41 Manton, MI 49663					

**Exhibit E**  
**Unit T-15**  
**Docket # VGOB 92-1215-0306-06**  
**List of Owners/Claimants that require escrow**

	Acres in Unit	Percent of Unit	Division of Interest in		
			1 East 13.0880%	12 Dev. 5.5360%	13 Dev. 7.6240%
(g.11.3) Darren E. Griffin 5746 Firestone Road Jacksonville, FL 32224					
(h) Leonard Shaw McGlothlin Heirs, Devisees, Successors, or Assigns					
(h.1) Doris C. McGlothlin, Heirs, Devisees, Successors or Assigns <i>(Documentation pending)</i>	0.0094 acres 1/156 of 1.46 acres	0.0117%	0.00153%	0.00065%	0.00089%
(h.1.1) Roger McGlothlin Heirs, Devisees, Successors, or Assigns					
(h.1.1.1) Roseanne McGlothlin 833 14th Avenue N Jacksonville Beach, FL 32250					
(j) Virginia I. Shinault Heirs, Devisees, Successors or Assigns					
(j.1) Charles F. Jones Heirs, Devisees, Successors, or Assigns					
(j.1.1) Betty Lou Jones 223 McGlothlin Road Conowingo, MD 21918	0.0031 acres 1/468 of 1.46 acres	0.0039%	0.00051%	0.00022%	0.00030%
(k) Orpha J. Shmel Heirs, Devisees, Successors, or Assigns					
(k.3) Michael N. Shmel, Jr. 3700 Blue Ball Road Elkton, MD 21921	0.0023 acres 1/624 of 1.46 acres	0.0029%	0.00038%	0.00016%	0.00022%
(2) Polly Jane McGlothlin Heirs, Devisees, Successors, or Assigns					
(a) Rosa Childress Heirs, Devisees, Successors or Assigns	0.0281 acres 1/52 of 1.46 acres	0.0351%	0.00459%	0.00194%	0.00268%
(a.1) Ruby White Heirs, Devisees, Successors, or Assigns <i>(Documentation Pending)</i>					
(a.2) Jessie Childress Heirs, Devisees, Successors, or Assigns <i>(Documentation Pending)</i>					
(a.3) Mary A. Miller Heirs, Devisees, Successors, or Assigns					
(a.3.1) David C. Miller Heirs, Devisees, Successors, or Assigns					
(a.3.1.1) Claudette Miller 1315 SW 3rd Ave Okeechobee, FL 34974					
(a.3.2) Sue Childress <i>Address Unknown</i>					
(a.4) Robert Childress Heirs, Devisees, Successors or Assigns					
(a.4.1) Pauline M. Childress Heirs, Devisees, Successors, or Assigns					
(a.4.1.1) Steven M. Childress 3777 Peachtree Rd NE, Apt 330 Brookhaven, GA 30319					

**Exhibit E**  
**Unit T-15**  
**Docket # VGOB 92-1215-0306-06**  
**List of Owners/Claimants that require escrow**

	Acres in Unit	Percent of Unit	Division of Interest in		
			1 East 13.0880%	12 Dev. 5.5360%	13 Dev. 7.6240%
(a.4.1.2) Patricia Claudine Blankenship PO Box 881 Tazewell, VA 24651					
(a.4.1.3) Robert Childress, Jr. Heirs, Devisees, Successors, or Assigns					
(a.4.1.3.1) Nancy C. Childress 247 Arch Barrett Dr Rosedale, VA 24280					
(3) Louisa McGlothlin Childress Vandyke Heirs, Devisees, Successors, or Assigns		<i>Pre-Deceased</i>			
(a) Jessie Grover Childress Heirs, Devisees, Successors, or Assigns					
(a.1) Virginia Childress Heirs, Devisees, Successors, or Assigns		<i>Life Estate Extinguished</i>			
(a.1.1) Emory Childress Heirs, Devisees, Successors, or Assigns					
(a.1.1.2) Raymond Childress 870 Grandview Drive Hampstead, NC 28443	0.0009 acres 1/1716 of 1.46 acres	0.0011%	0.00014%	0.00006%	0.00008%
(a.1.1.3) Richard Childress 924 Plummer Court Wake Forest, NC 27587	0.0009 acres 1/1716 of 1.46 acres	0.0011%	0.00014%	0.00006%	0.00008%
(a.1.3) Beatrice Raleigh Heirs, Devisees, Successors, or Assigns					
(a.1.3.3) Linda Osborne Heirs, Devisees Successors, or Assigns <i>(Documentation Pending)</i>	0.0009 acres 1/1716 of 1.46 acres	0.0011%	0.00014%	0.00006%	0.00008%
(a.1.3.3.1) Pamela Salyer 595 N Holston River Dr Kingsport, TN 37660					
(a.1.3.3.2) Kenneth Osborne 595 N. Holston River Dr. Kingsport, TN 37660					
(a.1.3.3.3) Randall Osborne, Jr. 2412 Rivermont Drive Kingsport, TN 37660					
(a.1.6) Wanda Cochran Heirs, Devisees, Successors, or Assigns <i>(Documentation Pending)</i>	0.0026 acres 1/572 of 1.46 acres	0.0032%	0.00042%	0.00018%	0.00024%
(a.1.6.1) Jeffrey Cochran Heirs, Devisees, Successors, or Assigns <i>(Documentation Pending)</i>					
(a.1.6.1.1) Jenna N. Cochran 948 Gravely Road Kingsport, TN 37660					
(a.1.6.1.2) Jarrett Cochran 77216 Cobblestone Drive Yulee, FL 32097					
(a.1.6.2) Jenna N. Cochran 948 Gravely Road Kingsport, TN 37660					

**Exhibit E**  
**Unit T-15**  
**Docket # VGOB 92-1215-0306-06**  
**List of Owners/Claimants that require escrow**

	Acres in Unit	Percent of Unit	Division of Interest in		
			1 East 13.0880%	12 Dev. 5.5360%	13 Dev. 7.6240%
(a.1.7) Eleanor Hawkins Heirs, Devisees, Successors, or Assigns					
(a.1.7.1) Robert B. Hawkins, Jr. Heirs, Devisees, Successors, or Assigns					
(a.1.7.1.1) Elvetta Sue Hawkins 5843 Fairhill Lane Knoxville, TN 37918	0.0009 acres 1/1716 of 1.46 acres	0.0011%	0.00014%	0.00006%	0.00008%
(a.1.9) Eula Hensdill Heirs, Devisees, Successors, or Assigns					
(a.1.9.3) Shirley Carlson 392 Sunset Drive Abingdon, VA 24210	0.0004 acres 1/3432 of 1.46 acres	0.0005%	0.00007%	0.00003%	0.00004%
(a.1.9.5) John Hensdill Heirs, Devisees, Successors, or Assigns					
(a.1.9.5.2) John D. Hensdill 4513 Rebecca Road Fredericksburg, VA 22408	0.00021 acres 1/6864 of 1.46 acres	0.00027%	0.00003%	0.00001%	0.00002%
(b) May Childress Vandyke Heirs, Devisees, Successors, or Assigns					
(b.1) Pearl Runyon Heirs, Devisees, Successors, or Assigns					
(b.1.1) Dorothy Jacobson 821 Arctic Avenue Virginia Beach, VA 23451	0.0007 acres 1/2184 of 1.46 acres	0.0008%	0.00011%	0.00005%	0.00006%
(b.1.3) Charles L. Runyon 4233 Cardinal Lane Suffolk, VA 23437	0.0007 acres 1/2184 of 1.46 acres	0.0008%	0.00011%	0.00005%	0.00006%
(b.1.4) Kenneth Runyon 4233 Cardinal Lane Suffolk, VA 23437	0.0007 acres 1/2184 of 1.46 acres	0.0008%	0.00011%	0.00005%	0.00006%
(b.1.5) Brenda Armentrout 340 Shawnee Trail Edenton, NC 27932	0.0007 acres 1/2184 of 1.46 acres	0.0008%	0.00011%	0.00005%	0.00006%
(b.1.6) Donna Cleveland 116 Burnetts Court Suffolk, VA 23434	0.0007 acres 1/2184 of 1.46 acres	0.0008%	0.00011%	0.00005%	0.00006%
(b.2) Perry Vandyke Heirs, Devisees, Successors, or Assigns					
(b.2.1) Pearl Runyon Heirs, Devisees, Successors, or Assigns					
(b.2.1.1) Dorothy Jacobson 821 Arctic Avenue Virginia Beach, VA 23451	0.00013 acres 1/10920 of 1.46 acres	0.00017%	0.00002%	0.00001%	0.00001%
(b.2.1.3) Charles L. Runyon 4233 Cardinal Lane Suffolk, VA 23437	0.00013 acres 1/10920 of 1.46 acres	0.00017%	0.00002%	0.00001%	0.00001%
(b.2.1.4) Kenneth Runyon 4233 Cardinal Lane Suffolk, VA 23437	0.00013 acres 1/10920 of 1.46 acres	0.00017%	0.00002%	0.00001%	0.00001%
(b.2.1.5) Brenda Armentrout 340 Shawnee Trail Edenton, NC 27932	0.00013 acres 1/10920 of 1.46 acres	0.00017%	0.00002%	0.00001%	0.00001%

**Exhibit E**  
**Unit T-15**  
**Docket # VGOB 92-1215-0306-06**  
**List of Owners/Claimants that require escrow**

	Acres in Unit	Percent of Unit	Division of Interest in		
			1 East 13.0880%	12 Dev. 5.5360%	13 Dev. 7.6240%
(b.2.1.6) Donna Cleveland 116 Burnetts Court Suffolk, VA 23434	0.00013 acres 1/10920 of 1.46 acres	0.00017%	0.00002%	0.00001%	0.00001%
(b.2.4) Mary Vandyke Cook PO Box 250 Vansant, VA 24656	0.0008 acres 1/1820 of 1.46 acres	0.0010%	0.00013%	0.00006%	0.00008%
(b.5) Mary Vandyke Cook PO Box 250 Vansant, VA 24656	0.0040 acres 1/364 of 1.46 acres	0.0050%	0.00066%	0.00028%	0.00038%
(b.7) Lucy Suttle Heirs, Devisees, Successors, or Assigns					
(b.7.1) James C. Suttle Heirs, Devisees, Successors, or Assigns	0.0040 acres 1/364 of 1.46 acres	0.0050%	0.00066%	0.00028%	0.00038%
(b.7.1.1) Inez Pillsbury 1302 Old Cox Road Asheboro, NC 27205					
(b.7.1.2) Irma Rahr 26410 S Beech Creek Dr Sun Lakes, AZ 85248					
(b.7.1.3) Eleanor Jones 302 Pitcher Lane Syracuse, NY 13212					
(b.7.1.4) Francis Suttle Heirs, Devisees, Successors, or Assigns					
(b.7.1.4.1) Amorc Rosicrucian Order 1342 Naglee Ave San Jose, CA 95191					
(b.7.1.4.2) Colchester Community Church Main Street Downsville, NY 13755					
(b.7.1.4.3) N.Y. State Grange 100 Grange Place Cortland, NY 13045					
(b.7.1.4.4) Alyse Carson 1929 Staleys Farm Rd Asheboro, NC 27205					
(b.7.1.4.5) Irma Rahr 26410 S Beech Creek Dr Sun Lakes, AZ 85248					
(b.7.1.4.6) Christine Marascalchi 3694 Everts Rd Cato, NY 13033					
(b.7.1.5) Mary McDonald Heirs, Devisees, Successors, or Assigns					
(b.7.1.5.1) Inez Pillsbury 1302 Old Cox Road Asheboro, NC 27205					
(b.7.1.5.2) Irma Rahr 26410 S Beech Creek Dr Sun Lakes, AZ 85248					
(b.7.1.5.3) Eleanor Jones 302 Pitcher Lane Syracuse, NY 13212					

**Exhibit E**  
**Unit T-15**  
**Docket # VGOB 92-1215-0306-06**  
**List of Owners/Claimants that require escrow**

	Acres in Unit	Percent of Unit	Division of Interest in		
			1 East 13.0880%	12 Dev. 5.5360%	13 Dev. 7.6240%
(b.7.1.5.4) George C. Suttle Heirs, Devisee <i>Pre-Deceased</i> Successors, or Assigns					
(b.7.1.5.4.1) Donald Palmer Suttle Heirs, Devises, Successors, or Assigns <i>(Heirs Unknown)</i>					
(b.7.1.5.4.2) Joan Banks PO Box 7860 Indian Lake Estates, FL 33855					
(b.7.1.5.5) Floyd Suttle Heirs, Devises, <i>Pre-Deceased</i> Successors, or Assigns					
(b.7.1.5.5.1) Richard Suttle 1065 Skalkaho Rd Hamilton, MT 59840					
(b.7.1.6) George C. Suttle Heirs, Devises, Successors, or Assigns					
(b.7.1.6.1) Donald Palmer Suttle Heirs, Devises, Successors, or Assigns <i>(Heirs Unknown)</i>					
(b.7.1.6.2) Joan Banks PO Box 7860 Indian Lake Estates, FL 33855					
(b.7.1.7) Floyd Suttle Heirs, Devises, <i>Pre-Deceased</i> Successors, or Assigns					
(b.7.1.7.1) Richard Suttle 1065 Skalkaho Rd Hamilton, MT 59840					
(c) Vacey Vandyke Looney Heirs, Devises, Successors, or Assigns					
(c.2) Jennings Vandyke Heirs, Devises, Successors, or Assigns					
(c.2.1) Jack D. Vandyke 1524 Bishop Drive Troy, MO 63379	0.0004 acres 1/3328 of 1.46 acres	0.0005%	0.00007%	0.00003%	0.00004%
(c.2.2) Janet Willis 333 Sycamore Drive Circlevew, OH 43113	0.0004 acres 1/3328 of 1.46 acres	0.0005%	0.00007%	0.00003%	0.00004%
(c.2.4) Doris Sue Blais 5809 Corporal Jones Ct. Mount Airy, MD 21771	0.0004 acres 1/3328 of 1.46 acres	0.0005%	0.00007%	0.00003%	0.00004%
(c.4) Clarence Looney Heirs, Devises, Successors, or Assigns					
(c.4.3) Clarence B. Looney, Jr. PO Box 881 War, WV 24892	0.0009 acres 1/1664 of 1.46 acres	0.0011%	0.00014%	0.00006%	0.00008%
(c.4.4) Vickie Click 1100 Walden Legacy Way, Apt. 833 Knoxville, TN 37931	0.0009 acres 1/1664 of 1.46 acres	0.0011%	0.00014%	0.00006%	0.00008%
(c.6) Faye L. Stevens Heirs, Devises, Successors, or Assigns <i>(Documentation pending)</i>	0.0035 acres 1/416 of 1.46 acres	0.0044%	0.00057%	0.00024%	0.00033%
(c.6.1) Darrell L. Boyd 15133 Inspiration Drive Abingdon, VA 24210					

**Exhibit E**  
**Unit T-15**  
**Docket # VGOB 92-1215-0306-06**  
**List of Owners/Claimants that require escrow**

	Acres in Unit	Percent of Unit	Division of Interest in		
			1 East 13.0880%	12 Dev. 5.5360%	13 Dev. 7.6240%
(c.6.2) Wilma S. Aldrick 6683 Echo Glen Court Magalia, VA 95954					
(c.7) Edna L. Hale Heirs, Devisees, Successors, or Assigns					
(c.7.5) Scarlett Breeding 209 Main Street Annapolis, MD 21401	0.00058 acres 1/2496 of 1.46 acres	0.0007%	0.00010%	0.00004%	0.00006%
(c.7.6) Joy Breeding Brown Heirs, Devisees, Successors, or Assigns					
(c.7.6.1) Benjamin Brown PO Box 171 Ruidoso Downs, NM 88346	0.00029 acres 1/4992 of 1.46 acres	0.0004%	0.00005%	0.00002%	0.00003%
(c.8) Clyde Henry Looney Heirs, Devisees, Successors, or Assigns					
(c.8.1) Juanita Price 1939 Old Kentucky Turnpike Raven, VA 24639	0.00050 acres 1/2912 of 1.46 acres	0.0006%	0.00008%	0.00003%	0.00005%
(c.8.5) Janice Carol Looney Heirs, Devisees, Successors, or Assigns <i>(Documentation Pending)</i>	0.00050 acres 1/2912 of 1.46 acres	0.0006%	0.00008%	0.00003%	0.00005%
(c.8.5.1) Juanita Price 1939 Old Kentucky Turnpike Raven, VA 24639					
(c.8.5.2) Don C. Looney 10444 Greene Drive Lorton, VA 22079					
(c.8.5.3) Warren Looney Heirs, Devisees, Successors, or Assigns					
(c.8.5.3.1) Martha Looney 102 Leota Drive Hendersville, TN 37075					
(c.8.5.4) Roger Paul Looney Heirs, Devisees, Successors, or Assigns					
(8.5.4.1) Michael Looney 10806 Green Drive Lorton, VA 22079					
(8.5.4.2) Terry Looney 107 Stafford Stone Drive Stafford, VA 22554					
(c.8.5.5) Gary Lawrence Looney Heirs, Devisees, Successors, or Assigns					
(c.8.5.5.1) Gary P. Looney 153 Carson Ave, Apt 17 Richlands, VA 24641					
(c.8.5.5.2) Keith Looney 109 Bragg Rd Richlands, VA 24641					
(c.8.5.5.3) Debra L. King PO Box 454 Keen Mountain, VA 24624					

**Exhibit E**  
**Unit T-15**  
**Docket # VGOB 92-1215-0306-06**  
**List of Owners/Claimants that require escrow**

	Acres in Unit	Percent of Unit	Division of Interest in		
			1 East 13.0880%	12 Dev. 5.5360%	13 Dev. 7.6240%
(c.8.5.6) Loretta Joyce Looney Stacy PO Box 58 Wolford, VA 24658					
(c.8.6) Gary Lawrence Looney Heirs, Devisees, Successors, or Assigns					
(c.8.6.1) Gary P. Looney 153 Carson Ave, Apt 17 Richlands, VA 24641	0.00017 acres 1/8736 of 1.46 acres	0.00021%	0.00003%	0.00001%	0.00002%
(c.8.6.2) Keith Looney 109 Bragg Rd Richlands, VA 24641	0.00017 acres 1/8736 of 1.46 acres	0.00021%	0.00003%	0.00001%	0.00002%
(c.8.6.3) Debra L. King PO Box 454 Keen Mountain, VA 24624	0.00017 acres 1/8736 of 1.46 acres	0.00021%	0.00003%	0.00001%	0.00002%
(c.8.7) Loretta Joyce Stacy PO Box 58 Wolford, VA 24658	0.00050 acres 1/2912 of 1.46 acres	0.0006%	0.00008%	0.00003%	0.00005%
(d) Clarence Childress Heirs, Devisees, Successors, or Assigns					
(d.1) Ethel Childress Heirs, Devisees, Successors, or Assigns					
(d.1.1) William Emerson 22 Washington Ave Leonardo, NJ 07737	0.0062 acres 1/234 of 1.46 acres	0.0078%	0.00102%	0.00043%	0.00059%
(d.1.3) Gerald Childress 10105 Winchester Ave Bunker Hill, WV 25413	0.0008 acres 1/1872 of 1.46 acres	0.0010%	0.00013%	0.00005%	0.00007%
(d.1.4) Royce Childress Heirs, Devisees, Successors, or Assigns					
(d.1.4.1) Jean E. Childress Heirs, Devisees, Successors, or Assigns					
(d.1.4.1.1) Todd Childress 14537 Waters Shore Dr Midlothian, VA 23112	0.00026 acres 1/5616 of 1.46 acres	0.0003%	0.00004%	0.00002%	0.00002%
(d.1.4.1.2) Christina Schulz 4322 Penwood Drive Alexandria, VA 22310	0.00026 acres 1/5616 of 1.46 acres	0.0003%	0.00004%	0.00002%	0.00002%
(d.1.4.1.3) Tanya C. Ljungholm 806 Bellview Ct NE Leesburg, VA 20176	0.00026 acres 1/5616 of 1.46 acres	0.0003%	0.00004%	0.00002%	0.00002%
(d.1.5) Ardith Burdick 17199 Fresh Meadow Trail Dumfries, VA 22025	0.0008 acres 1/1872 of 1.46 acres	0.0010%	0.00013%	0.00005%	0.00007%
(d.3) Gerald Childress 10105 Winchester Ave Bunker Hill, WV 25413	0.0047 acres 1/312 of 1.46 acres	0.0058%	0.00077%	0.00032%	0.00045%
(d.4) Royce Childress Heirs, Devisees, Successors, or Assigns					
(d.4.1) Jean E. Childress Heirs, Devisees, Successors, or Assigns					

**Exhibit E**  
**Unit T-15**  
**Docket # VGOB 92-1215-0306-06**  
**List of Owners/Claimants that require escrow**

	Acres in Unit	Percent of Unit	Division of Interest in		
			1 East 13.0880%	12 Dev. 5.5360%	13 Dev. 7.6240%
(d.4.1.1) Todd Childress 14537 Waters Shore Dr Midlothian, VA 23112	0.0016 acres 1/936 of 1.46 acres	0.0019%	0.00026%	0.00011%	0.00015%
(d.4.1.2) Christina Schulz 4322 Penwood Drive Alexandria, VA 22310	0.0016 acres 1/936 of 1.46 acres	0.0019%	0.00026%	0.00011%	0.00015%
(d.4.1.3) Tanya C. Ljungholm 806 Bellview Ct NE Leesburg, VA 20176	0.0016 acres 1/936 of 1.46 acres	0.0019%	0.00026%	0.00011%	0.00015%
(d.5) Ardith Burdick 17199 Fresh Meadow Trail Dumfries, VA 22025	0.0047 acres 1/312 of 1.46 acres	0.0058%	0.00077%	0.00032%	0.00045%
(4) Lydia Childress Heirs, Devisees, Successors, or Assigns					
(a) Jesse Childress Heirs, Devisees, Successors, or Assigns					
(a.2) Kay Childress 103 1/2 Luther Street Bluefield, VA 24605	0.0020 acres 1/715 of 1.46 acres	0.0026%	0.00033%	0.00014%	0.00019%
(a.4) Ancil Childress Heirs, Devisees, Successors, or Assigns					
(a.4.1) Kathleen Horne Childress Heirs, Devisees, Successors, or Assigns					
(a.4.1.2) Anna R. Belcher 2700 Breeden Branch Rd Rowe, VA 24646	0.0007 acres 1/2145 of 1.46 acres	0.0009%	0.00011%	0.00005%	0.00006%
(a.4.1.3) Judy N. Street 1326 Watkins Street Grundy, VA 24614	0.0007 acres 1/2145 of 1.46 acres	0.0009%	0.00011%	0.00005%	0.00006%
(b) Lottie Childress Fields Heirs, Devisees, Successors or Assigns	0.0102 acres 1/143 of 1.46 acres	0.0128%	0.00167%	0.00071%	0.00097%
(b.1) John A. Fields Heirs, Devisees, Successors, or Assigns					
(b.1.1) Otis G. Fields Heirs, Devisees, Successors, or Assigns					
(b.1.1.1) Patricia Hurt Heirs, Devisees, Successors, or Assigns					
(b.1.1.1.1) Clarence Hurt, Jr. 101 Hurt Drive Richlands, VA 24641					
(b.1.1.2) Lottie Randolph Heirs, Devisees, Successors, or Assigns					
(b.1.1.2.1) Ford Randolph 8271 Hidden Valley Rd Abingdon, VA 24210					
(b.1.1.3) Barbara Sue Adams 2684 Huff Hill Rd. Hillsville, VA 24343					
(b.1.1.4) Evelyn Marie Nygaard 971 Ramsey Mountain Rd Max Meadows, VA 24360					

Exhibit E  
Unit T-15  
Docket # VGOB 92-1215-0306-06  
List of Owners/Claimants that require escrow

	Acres in Unit	Percent of Unit	Division of Interest in		
			1 East 13.0880%	12 Dev. 5.5360%	13 Dev. 7.6240%
(b.1.1.5) Hazel Goad 904 Blue Ridge Dr. Blue Ridge, VA 24646					
(b.1.1.6) Virginia Austin 904 Blue Ridge Dr. Blue Ridge, VA 24646					
(b.1.1.7) Otis John Fields 938 Miller Creek Rd Rowe, VA 24646					
(b.1.1.8) Robert C. Fields 1066 Miller Creek Rd. Rowe, VA 24646					
(b.1.1.9) Ronald J. Fields Heirs, Devisees, Successors or Assigns					
(b.1.1.9.1) Samantha J. Fields PO Box 151 Rowe, VA 24646					
(b.1.1.10) Janet Fields Patterson Heirs, Devisees, Successors, or Assigns <i>(Heirs Unknown)</i>					
(b.1.1.11) Jenkie Fields <i>Address Unknown</i>					
(b.1.2) Virginia Fields Wampler Heirs, Devisees, Successors, or Assigns					
(b.1.2.1) Regina Wampler Heirs, Devisees, Successors, or Assigns <i>(Heirs Unknown)</i>					
(b.1.3) Edith Fields Baldwin Heirs, Devisees, Successors, or Assigns					
(b.1.3.1) Alice Street 1883 E. Main Street Lebanon, VA 24266					
(b.1.3.2) Larry B. Baldwin 1703 Old Grissom Creek Rd Honaker, VA 24260					
(b.1.3.3) Donald B. Baldwin PO Box 1492 Honaker, VA 24260					
(b.1.3.4) Sidney W. Baldwin PO Box 912 Honaker, VA 24260					
(b.1.3.5) Ned L. Baldwin PO Box 993 Honaker, VA 24260					
(b.1.3.6) George A. Baldwin 229 Murrays Chapel Rd Honaker, VA 24260					
(b.1.4) Hazel Keen Heirs, Devisees, Successors, or Assigns					
(b.1.4.1) Ernest Keen, Jr. 265 Trivetts Private Dr Bristol, TN 37620					

**Exhibit E**  
**Unit T-15**  
**Docket # VGOB 92-1215-0306-06**  
**List of Owners/Claimants that require escrow**

	Acres in Unit	Percent of Unit	Division of Interest in		
			1 East 13.0880%	12 Dev. 5.5360%	13 Dev. 7.6240%
(b.1.4.2) Jack Keen 1885 E. Main Street Lebanon, VA 24266					
(b.1.4.3) John Keen 186 Oak Avenue Spruce Pine, NC 28777					
(b.1.4.4) Benny Keen 436 High Circle Bristol, TN 37620					
(b.1.5) George P. Fields Heirs, Devisees, Successors, or Assigns					
(b.1.5.1) Wallace Steve Fields Heirs, Devisees, Successors, or Assigns					
(b.1.5.1.1) Billy Dean Fields Heirs, Devisees, Successors, or Assigns					
(b.1.5.1.1.1) Melissa Fields 4138 Alayna Lee Circle McDonough, GA 30252					
(b.1.5.1.1.2) Jimmy Dean Fields PO Box 14 Clewiston, FL 33440					
(b.1.5.1.1.3) Laura Jean Gonzalez 3108 Haddon Place McDonough, GA 30253					
(b.1.5.1.2) Glenna Kay Cardin 220 Brida Street Clewiston, FL 33440					
(b.1.5.2) Billy Dean Fields Heirs, Devisees, Successors, or Assigns					
(b.1.5.2.1) Melissa Fields 4138 Alayna Lee Circle McDonough, GA 30252					
(b.1.5.2.2) Jimmy Dean Fields PO Box 14 Clewiston, FL 33440					
(b.1.5.2.3) Laura Jean Gonzalez 3108 Haddon Place McDonough, GA 30253					
(b.1.5.3) Glenna Kay Cardin 220 Brida Street Clewiston, FL 33440					
(b.2) Otis G. Fields Heirs, Devisees, Successors, or Assigns					
(b.2.1) Patricia Hurt Heirs, Devisees, Successors, or Assigns					
(b.2.1.1) Clarence Hurt, Jr. 101 Hurt Drive Richlands, VA 24641					
(b.2.2) Lottie Randolph Heirs, Devisees, Successors, or Assigns					
(b.2.2.1) Ford Randolph 8271 Hidden Valley Rd Abingdon, VA 24210					

Exhibit E  
Unit T-15  
Docket # VGOB 92-1215-0306-06  
List of Owners/Claimants that require escrow

	Acres in Unit	Percent of Unit	Division of Interest in		
			1 East	12 Dev.	13 Dev.
			13.0880%	5.5360%	7.6240%
(b.2.3) Barbara Sue Adams 2684 Huff Hill Rd. Hillsville, VA 24343					
(b.2.4) Evelyn Marie Nygaard 971 Ramsey Mountain Rd Max Meadows, VA 24360					
(b.2.5) Hazel Goad 904 Blue Ridge Dr. Blue Ridge, VA 24646					
(b.2.6) Virginia Austin 904 Blue Ridge Dr. Blue Ridge, VA 24646					
(b.2.7) Otis John Fields 938 Miller Creek Rd Rowe, VA 24646					
(b.2.8) Robert C. Fields 1066 Miller Creek Rd. Rowe, VA 24646					
(b.2.9) Ronald J. Fields Heirs, Devisees, Successors or Assigns					
(b.2.9.1) Samantha J. Fields PO Box 151 Rowe, VA 24646					
(b.2.10) Janet Fields Patterson Heirs, Devisees, Successors, or Assigns <i>(Heirs Unknown)</i>					
(b.2.11) Jenkie Fields <i>Address Unknown</i>					
(b.3) Virginia Fields Wampler Heirs, Devisees, Successors, or Assigns					
(b.3.1) Nathan Wampler Heirs, Devisees, Successors, or Assigns					
(b.3.1.1) Ethel Wampler Heirs, Devisees, Successors, or Assigns <i>(Heirs Unknown)</i>					
(b.3.1.2) Regina Wampler Heirs, Devisees, Successors, or Assigns <i>(Heirs Unknown)</i>					
(b.3.2) Regina Wampler Heirs, Devisees, Successors, or Assigns <i>(Heirs Unknown)</i>					
(b.4) Edith Fields Baldwin Heirs, Devisees, Successors, or Assigns					
(b.4.1) Alice Street 1883 E. Main Street Lebanon, VA 24266					
(b.4.2) Larry B. Baldwin 1703 Old Grissom Creek Rd Honaker, VA 24260					
(b.4.3) Donald B. Baldwin PO Box 1492 Honaker, VA 24260					

**Exhibit E**  
**Unit T-15**  
**Docket # VGOB 92-1215-0306-06**  
**List of Owners/Claimants that require escrow**

	Acres in Unit	Percent of Unit	Division of Interest in		
			1 East	12 Dev.	13 Dev.
			13.0880%	5.5360%	7.6240%
(b.4.4) Sidney W. Baldwin PO Box 912 Honaker, VA 24260					
(b.4.5) Ned L. Baldwin PO Box 993 Honaker, VA 24260					
(b.4.6) George A. Baldwin 229 Murrays Chapel Rd Honaker, VA 24260					
(b.5) Hazel Keen Heirs, Devisees, Successors, or Assigns					
(b.5.1) Ernest Keen, Jr. 265 Trivetts Private Dr Bristol, TN 37620					
(b.5.2) Jack Keen 1885 E. Main Street Lebanon, VA 24266					
(b.5.3) John Keen 186 Oak Avenue Spruce Pine, NC 28777					
(b.5.4) Benny Keen 436 High Circle Bristol, TN 37620					
(b.6) George P. Fields Heirs, Devisees, Successors, or Assigns					
(b.6.1) Wallace Steve Fields Heirs, Devisees, Successors, or Assigns					
(b.6.1.1) Billy Dean Fields Heirs, Devisees, Successors, or Assigns					
(b.6.1.1.1) Melissa Fields 4138 Alayna Lee Circle McDonough, GA 30252					
(b.6.1.1.2) Jimmy Dean Fields PO Box 14 Clewiston, FL 33440					
(b.6.1.1.3) Laura Jean Gonzalez 3108 Haddon Place McDonough, GA 30253					
(b.6.1.2) Glenna Kay Cardin 220 Brida Street Clewiston, FL 33440					
(b.6.2) Billy Dean Fields Heirs, Devisees, Successors, or Assigns					
(b.6.2.1) Melissa Fields 4138 Alayna Lee Circle McDonough, GA 30252					
(b.6.2.2) Jimmy Dean Fields PO Box 14 Clewiston, FL 33440					
(b.6.2.3) Laura Jean Gonzalez 3108 Haddon Place McDonough, GA 30253					

**Exhibit E**  
**Unit T-15**  
**Docket # VGOB 92-1215-0306-06**  
**List of Owners/Claimants that require escrow**

	Acres in Unit	Percent of Unit	Division of Interest in		
			1 East 13.0880%	12 Dev. 5.5360%	13 Dev. 7.6240%
(b.6.3) Glenna Kay Cardin 220 Brida Street Clewiston, FL 33440					
(c) Lillie Childress Bailey Heirs, Devises, Successors, or Assigns	0.0102 acres 1/143 of 1.46 acres	0.0128%	0.00167%	0.00071%	0.00097%
(c.1) June Virginia Sherman Heirs, Devises, Successors, or Assigns <i>(Heirs Unknown)</i>					
(d) John B. Childress Heirs, Devises, Successors or Assigns					
(d.1) Mary Belle McGlothlin	<i>Life Estate extinguished</i>				
(d.1.1) Reves Childress Heirs, Devises, Successors, or Assigns					
(d.1.1.1) Dorothy R. Childress 6525 Kelly Road Warrenton, VA 20187	0.0010 acres 1/1430 of 1.46 acres	0.0013%	0.00017%	0.00007%	0.00010%
(d.1.4) Arbutus Childress Heirs, Devises, Successors, or Assigns					
(d.1.4.1) Reves Childress Heirs, Devises, Successors, or Assigns					
(d.1.4.1.1) Dorothy R. Childress 6525 Kelly Road Warrenton, VA 20187	0.00013 acres 1/11440 of 1.46 acres	0.00016%	0.00002%	0.00001%	0.00001%
(d.1.4.5) John R. Childress Heirs, Devises, Successors, or Assigns					
(d.1.4.5.1) Candace Childress 16400 N Naegel Dr Surprise, AZ 85374	0.000026 acres 1/57200 of 1.46 acres	0.00003%	0.00000%	0.00000%	0.00000%
(d.1.4.5.2) Brenda C. Ellington 6840 Stockard Rd, Lot 32 Graham, NC 27253	0.000026 acres 1/57200 of 1.46 acres	0.00003%	0.00000%	0.00000%	0.00000%
(d.1.4.5.3) Joan S. Gaver 11905 Smithfield Rd Manassas, VA 20112	0.000026 acres 1/57200 of 1.46 acres	0.00003%	0.00000%	0.00000%	0.00000%
(d.1.4.5.4) Lisa Childress Schaiher 6229 Alistair Dr Manassas, VA 20112	0.000026 acres 1/57200 of 1.46 acres	0.00003%	0.00000%	0.00000%	0.00000%
(d.1.4.5.5) Teena Iliff 1926 W Belmont Ave Phoenix, AZ 85021	0.000026 acres 1/57200 of 1.46 acres	0.00003%	0.00000%	0.00000%	0.00000%
(d.1.6) John R. Childress Heirs, Devises, Successors, or Assigns					
(d.1.6.1) Candace Childress 16400 N Naegel Dr Surprise, AZ 85374	0.00020 acres 1/7150 of 1.46 acres	0.00026%	0.00003%	0.00001%	0.00002%
(d.1.6.2) Brenda C. Ellington 6840 Stockard Rd, Lot 32 Graham, NC 27253	0.00020 acres 1/7150 of 1.46 acres	0.00026%	0.00003%	0.00001%	0.00002%
(d.1.6.3) Joan S. Gaver 11905 Smithfield Rd Manassas, VA 20112	0.00020 acres 1/7150 of 1.46 acres	0.00026%	0.00003%	0.00001%	0.00002%

**Exhibit E**  
**Unit T-15**  
**Docket # VGOB 92-1215-0306-06**  
**List of Owners/Claimants that require escrow**

	Acres in Unit	Percent of Unit	Division of Interest in		
			1 East 13.0880%	12 Dev. 5.5360%	13 Dev. 7.6240%
(d.1.6.4) Lisa Childress Schaijer 6229 Alistair Dr Manassas, VA 20112	0.00020 acres 1/7150 of 1.46 acres	0.00026%	0.00003%	0.00001%	0.00002%
(d.1.6.5) Teena Iliff 1926 W Belmont Ave Phoenix, AZ 85021	0.000204 acres 1/7150 of 1.46 acres	0.00026%	0.00003%	0.00001%	0.00002%
(d.1.10) Diane Blair Heirs, Devisees, Successors, or Assigns					
(d.1.10.1) Juan Ayala 1959 Purchase St, Apt E305 New Bedford, MA 02740	0.0010 acres 1/1430 of 1.46 acres	0.0013%	0.00017%	0.00007%	0.00010%
(e) Louise Childress Hughes Heirs, Devisees, Successors or Assigns					
(e.2) Thurman Hughes Heirs, Devisees, Successors, or Assigns <i>(Documentation Pending)</i>	0.0026 acres 1/572 of 1.46 acres	0.0032%	0.00042%	0.00018%	0.00024%
(e.2.1) Thelma Hughes 4612 New Garden Ave Portsmouth, OH 45662					
(e.3) Lee Hughes Heirs, Devisees, Successors, or Assigns					
(e.3.1) Faye Hughes PO Box 444 Doran, VA 24612	0.0026 acres 1/572 of 1.46 acres	0.0032%	0.00042%	0.00018%	0.00024%
(e.4) Ernest Hughes Heirs, Devisees, Successors, or Assigns	<i>Pre-Deceased</i>				
(e.4.1) Gary Hughes 1023 Old Home Creek Rd Grundy, VA 24614	0.0026 acres 1/572 of 1.46 acres	0.0032%	0.00042%	0.00018%	0.00024%
(f) Ida Childress Greer Heirs, Devisees, Successors, or Assigns					
(f.1) Jessee Childress Heirs, Devisees, Successors, or Assigns					
(f.1.2) Kay Childress 103 1/2 Luther Street Bluefield, VA 24605	0.00020 acres 1/7150 of 1.46 acres	0.00026%	0.00003%	0.00001%	0.00002%
(f.1.4) Ancil Childress Heirs, Devisees, Successors, or Assigns					
(f.1.4.1) Kathleen Home Childress Heirs, Devisees, Successors, or Assigns					
(f.1.4.1.2) Anna R. Belcher 2700 Breeden Branch Rd Rowe, VA 24646	0.00007 acres 1/21450 of 1.46 acres	0.00009%	0.00001%	0.00000%	0.00001%
(f.1.4.1.3) Judy N. Street 1326 Watkins Street Grundy, VA 24614	0.00007 acres 1/21450 of 1.46 acres	0.00009%	0.00001%	0.00000%	0.00001%
(f.2) Lottie Childress Fields Heirs, Devisees, Successors or Assigns	0.00102 acres 1/1430 of 1.46 acres	0.00128%	0.00017%	0.00007%	0.00010%
(f.2.1) John A. Fields Heirs, Devisees, Successors, or Assigns					
(f.2.1.1) Otis G. Fields Heirs, Devisees, Successors, or Assigns					

Exhibit E  
Unit T-15  
Docket # VGOB 92-1215-0306-06  
List of Owners/Claimants that require escrow

	Acres in Unit	Percent of Unit	Division of Interest in		
			1 East 13.0880%	12 Dev. 5.5360%	13 Dev. 7.6240%
(f.2.1.1.1) Patricia Hurt Heirs, Devisees, Successors, or Assigns					
(f.2.1.1.1.1) Clarence Hurt, Jr. 101 Hurt Drive Richlands, VA 24641					
(f.2.1.1.2) Lottie Randolph Heirs, Devisees, Successors, or Assigns					
(f.2.1.1.2.1) Ford Randolph 8271 Hidden Valley Rd Abingdon, VA 24210					
(f.2.1.1.3) Barbara Sue Adams 2684 Huff Hill Rd. Hillsville, VA 24343					
(f.2.1.1.4) Evelyn Marie Nygaard 971 Ramsey Mountain Rd Max Meadows, VA 24360					
(f.2.1.1.5) Hazel Goad 904 Blue Ridge Dr. Blue Ridge, VA 24646					
(f.2.1.1.6) Virginia Austin 904 Blue Ridge Dr. Blue Ridge, VA 24646					
(f.2.1.1.7) Otis John Fields 938 Miller Creek Rd Rowe, VA 24646					
(f.2.1.1.8) Robert C. Fields 1066 Miller Creek Rd. Rowe, VA 24646					
(f.2.1.1.9) Ronald J. Fields Heirs, Devisees, Successors or Assigns					
(f.2.1.1.9.1) Samantha J. Fields PO Box 151 Rowe, VA 24646					
(f.2.1.1.10) Janet Fields Patterson Heirs, Devisees, Successors, or Assigns <i>(Heirs Unknown)</i>					
(f.2.1.1.11) Jenkie Fields <i>Address Unknown</i>					
(f.2.1.2) Virginia Fields Wampler Heirs, Devisees, Successors, or Assigns					
(f.2.1.21) Regina Wampler Heirs, Devisees, Successors, or Assigns <i>(Heirs Unknown)</i>					
(f.2.1.3) Edith Fields Baldwin Heirs, Devisees, Successors, or Assigns					
(f.2.1.3.1) Alice Street 1883 E. Main Street Lebanon, VA 24266					
(f.2.1.3.2) Larry B. Baldwin 1703 Old Grissom Creek Rd Honaker, VA 24260					
(f.2.1.3.3) Donald B. Baldwin PO Box 1492 Honaker, VA 24260					

**Exhibit E**  
**Unit T-15**  
**Docket # VGOB 92-1215-0306-06**  
**List of Owners/Claimants that require escrow**

	Acres in Unit	Percent of Unit	Division of Interest in		
			1 East 13.0880%	12 Dev. 5.5360%	13 Dev. 7.6240%
(f.2.1.3.4) Sidney W. Baldwin PO Box 912 Honaker, VA 24260					
(f.2.1.3.5) Ned L. Baldwin PO Box 993 Honaker, VA 24260					
(f.2.1.3.6) George A. Baldwin 229 Murrays Chapel Rd Honaker, VA 24260					
(f.2.1.4) Hazel Keen Heirs, Devisees, Successors, or Assigns					
(f.2.1.4.1) Ernest Keen, Jr. 265 Trivetts Private Dr Bristol, TN 37620					
(f.2.1.4.2) Jack Keen 1885 E. Main Street Lebanon, VA 24266					
(f.2.1.4.3) John Keen 186 Oak Avenue Spruce Pine, NC 28777					
(f.2.1.4.4) Benny Keen 436 High Circle Bristol, TN 37620					
(f.2.1.5) George P. Fields Heirs, Devisees, Successors, or Assigns					
(f.2.1.5.1) Wallace Steve Fields Heirs, Devisees, Successors, or Assigns					
(f.2.1.5.1.1) Billy Dean Fields Heirs, Devisees, Successors, or Assigns					
(f.2.1.5.1.1.1) Melissa Fields 4138 Alayna Lee Circle McDonough, GA 30252					
(f.2.1.5.1.1.2) Jimmy Dean Fields PO Box 14 Clewiston, FL 33440					
(f.2.1.5.1.1.3) Laura Jean Gonzalez 3108 Haddon Place McDonough, GA 30253					
(f.2.1.5.1.2) Glenna Kay Cardin 220 Brida Street Clewiston, FL 33440					
(f.2.1.5.2) Billy Dean Fields Heirs, Devisees, Successors, or Assigns					
(f.2.1.5.2.1) Melissa Fields 4138 Alayna Lee Circle McDonough, GA 30252					
(f.2.1.5.2.2) Jimmy Dean Fields PO Box 14 Clewiston, FL 33440					
(f.2.1.5.2.3) Laura Jean Gonzalez 3108 Haddon Place McDonough, GA 30253					

Exhibit E  
Unit T-15  
Docket # VGOB 92-1215-0306-06  
List of Owners/Claimants that require escrow

	Acres in Unit	Percent of Unit	Division of Interest in		
			1 East 13.0880%	12 Dev. 5.5360%	13 Dev. 7.6240%
(f.2.1.5.3) Glenna Kay Cardin 220 Brida Street Clewiston, FL 33440					
(f.2.2) Otis G. Fields Heirs, Devisees, Successors, or Assigns					
(f.2.2.1) Patricia Hurt Heirs, Devisees, Successors, or Assigns					
(f.2.2.1.1) Clarence Hurt, Jr. 101 Hurt Drive Richlands, VA 24641					
(f.2.2.2) Lottie Randolph Heirs, Devisees, Successors, or Assigns					
(f.2.2.2.1) Ford Randolph 8271 Hidden Valley Rd Abingdon, VA 24210					
(f.2.2.3) Barbara Sue Adams 2684 Huff Hill Rd. Hillsville, VA 24343					
(f.2.2.4) Evelyn Marie Nygaard 971 Ramsey Mountain Rd Max Meadows, VA 24360					
(f.2.2.5) Hazel Goad 904 Blue Ridge Dr. Blue Ridge, VA 24646					
(f.2.2.6) Virginia Austin 904 Blue Ridge Dr. Blue Ridge, VA 24646					
(f.2.2.7) Otis John Fields 938 Miller Creek Rd Rowe, VA 24646					
(f.2.2.8) Robert C. Fields 1066 Miller Creek Rd. Rowe, VA 24646					
(f.2.2.9) Ronald J. Fields Heirs, Devisees, Successors or Assigns					
(f.2.2.9.1) Samantha J. Fields PO Box 151 Rowe, VA 24646					
(f.2.2.10) Janet Fields Patterson Heirs, Devisees, Successors, or Assigns <i>(Heirs Unknown)</i>					
(f.2.2.11) Jenkie Fields <i>Address Unknown</i>					
(f.2.3) Virginia Fields Wampler Heirs, Devisees, Successors, or Assigns					
(f.2.3.1) Nathan Wampler Heirs, Devisees, Successors, or Assigns					
(f.2.3.1.1) Ethel Wampler Heirs, Devisees, Successors, or Assigns <i>(Heirs Unknown)</i>					
(f.2.3.1.2) Regina Wampler Heirs, Devisees, Successors, or Assigns <i>(Heirs Unknown)</i>					

**Exhibit E**  
**Unit T-15**  
**Docket # VGOB 92-1215-0306-06**  
**List of Owners/Claimants that require escrow**

	Acres in Unit	Percent of Unit	Division of Interest in		
			1 East 13.0880%	12 Dev. 5.5360%	13 Dev. 7.6240%
(f.2.3.2) Regina Wampler Heirs, Devisees, Successors, or Assigns <i>(Heirs Unknown)</i>					
(f.2.4) Edith Fields Baldwin Heirs, Devisees, Successors, or Assigns					
(f.2.4.1) Alice Street 1883 E. Main Street Lebanon, VA 24266					
(f.2.4.2) Larry B. Baldwin 1703 Old Grissom Creek Rd Honaker, VA 24260					
(f.2.4.3) Donald B. Baldwin PO Box 1492 Honaker, VA 24260					
(f.2.4.4) Sidney W. Baldwin PO Box 912 Honaker, VA 24260					
(f.2.4.5) Ned L. Baldwin PO Box 993 Honaker, VA 24260					
(f.2.4.6) George A. Baldwin 229 Murrays Chapel Rd Honaker, VA 24260					
(f.2.5) Hazel Keen Heirs, Devisees, Successors, or Assigns					
(f.2.5.1) Ernest Keen, Jr. 265 Trivetts Private Dr Bristol, TN 37620					
(f.2.5.2) Jack Keen 1885 E. Main Street Lebanon, VA 24266					
(f.2.5.3) John Keen 186 Oak Avenue Spruce Pine, NC 28777					
(f.2.5.4) Benny Keen 436 High Circle Bristol, TN 37620					
(f.2.6) George P. Fields Heirs, Devisees, Successors, or Assigns					
(f.2.6.1) Wallace Steve Fields Heirs, Devisees, Successors, or Assigns					
(f.2.6.1.1) Billy Dean Fields Heirs, Devisees, Successors, or Assigns					
(f.2.6.1.1.1) Melissa Fields 4138 Alayna Lee Circle McDonough, GA 30252					
(f.2.6.1.1.2) Jimmy Dean Fields PO Box 14 Clewiston, FL 33440					
(f.2.6.1.1.3) Laura Jean Gonzalez 3108 Haddon Place McDonough, GA 30253					

**Exhibit E**  
**Unit T-15**  
**Docket # VGOB 92-1215-0306-06**  
**List of Owners/Claimants that require escrow**

	Acres in Unit	Percent of Unit	Division of Interest in		
			1 East 13.0880%	12 Dev. 5.5360%	13 Dev. 7.6240%
(f.2.6.1.2) Glenna Kay Cardin 220 Brida Street Clewiston, FL 33440					
(f.2.6.2) Billy Dean Fields Heirs, Devisees, Successors, or Assigns					
(f.2.6.2.1) Melissa Fields 4138 Alayna Lee Circle McDonough, GA 30252					
(f.2.6.2.2) Jimmy Dean Fields PO Box 14 Clewiston, FL 33440					
(f.2.6.2.3) Laura Jean Gonzalez 3108 Haddon Place McDonough, GA 30253					
(f.2.6.3) Glenna Kay Cardin 220 Brida Street Clewiston, FL 33440					
(f.3) Lillie Childress Bailey Heirs, Devisees, Successors, or Assigns	0.0010 acres 1/1430 of 1.46 acres	0.0013%	0.00017%	0.00007%	0.00010%
(f.3.1) June Virginia Sherman Heirs, Devisees, Successors, or Assigns <i>(Heirs Unknown)</i>					
(f.4) John B. Childress Heirs, Devisees, Successors or Assigns					
(f.4.1) Mary Belle McGlothlin					<i>Life Estate extinguished</i>
(f.4.1.1) Reves Childress Heirs, Devisees, Successors, or Assigns					
(f.4.1.1.1) Dorothy R. Childress 6525 Kelly Road Warrenton, VA 20187	0.00010 acres 1/14300 of 1.46 acres	0.00013%	0.00002%	0.00001%	0.00001%
(f.4.1.4) Arbutus Childress Heirs, Devisees, Successors, or Assigns					
(f.4.1.4.1) Reves Childress Heirs, Devisees, Successors, or Assigns					
(f.4.1.4.1.1) Dorothy R. Childress 6525 Kelly Road Warrenton, VA 20187	0.000013 acres 1/114400 of 1.46 acres	0.000016%	0.00000%	0.00000%	0.00000%
(f.4.1.4.5) John R. Childress Heirs, Devisees, Successors, or Assigns					
(f.4.1.4.5.1) Candace Childress 16400 N Naegel Dr Surprise, AZ 85374	0.0000026 acres 1/572000 of 1.46 acres	0.000003%	0.00000%	0.00000%	0.00000%
(f.4.1.4.5.2) Brenda C. Ellington 6840 Stockard Rd, Lot 32 Graham, NC 27253	0.0000026 acres 1/572000 of 1.46 acres	0.000003%	0.00000%	0.00000%	0.00000%
(f.4.1.4.5.3) Joan S. Gaver 11905 Smithfield Rd Manassas, VA 20112	0.0000026 acres 1/572000 of 1.46 acres	0.000003%	0.00000%	0.00000%	0.00000%
(f.4.1.4.5.4) Lisa Childress Schaier 6229 Alistair Dr Manassas, VA 20112	0.0000026 acres 1/572000 of 1.46 acres	0.000003%	0.00000%	0.00000%	0.00000%

**Exhibit E**  
**Unit T-15**  
**Docket # VGOB 92-1215-0306-06**  
**List of Owners/Claimants that require escrow**

	Acres in Unit	Percent of Unit	Division of Interest in		
			1 East 13.0880%	12 Dev. 5.5360%	13 Dev. 7.6240%
(f.4.1.4.5.5) Teena Iliff 1926 W Belmont Ave Phoenix, AZ 85021	0.000026 acres 1/572000 of 1.46 acres	0.000003%	0.00000%	0.00000%	0.00000%
(f.4.1.6) John R. Childress Heirs, Devisees, Successors, or Assigns					
(f.4.1.6.1) Candace Childress 16400 N Naegel Dr Surprise, AZ 85374	0.000020 acres 1/71500 of 1.46 acres	0.000026%	0.00000%	0.00000%	0.00000%
(f.4.1.6.2) Brenda C. Ellington 6840 Stockard Rd, Lot 32 Graham, NC 27253	0.000020 acres 1/71500 of 1.46 acres	0.000026%	0.00000%	0.00000%	0.00000%
(f.4.1.6.3) Joan S. Gaver 11905 Smithfield Rd Manassas, VA 20112	0.000020 acres 1/71500 of 1.46 acres	0.000026%	0.00000%	0.00000%	0.00000%
(f.4.1.6.4) Lisa Childress Schaier 6229 Alistair Dr Manassas, VA 20112	0.000020 acres 1/71500 of 1.46 acres	0.000026%	0.00000%	0.00000%	0.00000%
(f.4.1.6.5) Teena Iliff 1926 W Belmont Ave Phoenix, AZ 85021	0.000020 acres 1/71500 of 1.46 acres	0.000026%	0.00000%	0.00000%	0.00000%
(f.4.1.10) Diane Blair Heirs, Devisees, Successors, or Assigns					
(f.4.1.10.1) Juan Ayala 1959 Purchase St, Apt E305 New Bedford, MA 02740	0.00010 acres 1/14300 of 1.46 acres	0.00013%	0.00002%	0.00001%	0.00001%
(f.5.2) Thurman Hughes Heirs, Devisees, Successors, or Assigns <i>(Documentation Pending)</i>	0.00026 acres 1/5720 of 1.46 acres	0.0003%	0.00004%	0.00002%	0.00002%
(f.5.2.1) Thelma Hughes 4612 New Garden Ave Portsmouth, OH 45662					
(f.5.3) Lee Hughes Heirs, Devisees, Successors, or Assigns					
(f.5.3.1) Faye Hughes PO Box 444 Doran, VA 24612	0.00026 acres 1/5720 of 1.46 acres	0.0003%	0.00004%	0.00002%	0.00002%
(f.5.4) Ernest Hughes Heirs, Devisees, Successors, or Assigns	<i>Pre-Deceased</i>				
(f.5.4.1) Gary William Hughes 1023 Old Home Creek Rd Grundy, VA 24614	0.00026 acres 1/5720 of 1.46 acres	0.0003%	0.00004%	0.00002%	0.00002%
(f.6) Vida C. Murphy Heirs, Devisees, Successors, or Assigns <i>(Documentation Pending)</i>	0.0010 acres 1/1430 of 1.46 acres	0.0013%	0.00017%	0.00007%	0.00010%
(f.6.1) Alonzo Murphy Heirs, Devisees, Successors, or Assigns					
(f.6.1.1) Virgil Coxton <i>Address Unknown</i>					
(f.6.1.2) Ruth Coxton Wallace <i>Address Unknown</i>					
(f.6.1.3) Harold R. Murphy Heirs, Devisees, Successors, or Assigns					

**Exhibit E**  
**Unit T-15**  
**Docket # VGOB 92-1215-0306-06**  
**List of Owners/Claimants that require escrow**

	Acres in Unit	Percent of Unit	Division of Interest in		
			1 East 13.0880%	12 Dev. 5.5360%	13 Dev. 7.6240%
(f.6.1.3.1) Juanita D. Murphy PO Box 403 Haysi, VA 24256					
(f.6.1.4) Bobby G. Murphy Heirs, Devisees, Successors, or Assigns					
(f.6.1.4.1) Alice Faye Murphy 436 South Prospect Ave Waco, GA 30182					
(f.6.1.4.2) Lisa Strause 2501 Stoner Rd La Grange, KY 40031					
(f.6.1.5) Alice Faye Doty 4725 St. Simons Lane Cumming, GA 30040					
(f.6.1.6) Helen Clevinger 1931 Elkhorn Creek Rd Elkhorn City, KY 41522					
(f.7) Julia Childress Lowe Heirs, Devisees, Successors, or Assigns					
(f.7.1) Lucille Blankenship Heirs, Devisees, Successors, or Assigns					
(f.7.1.2) Wanda Miller 8535 Croton Rd Johnstown, OH 43031	0.000021 acres 1/68840 of 1.46 acres	0.000027%	0.00000%	0.00000%	0.00000%
(f.7.1.3) Patty Martin 15 S 3rd St, Apt 308 Newark, OH 43055	0.000021 acres 1/68840 of 1.46 acres	0.000027%	0.00000%	0.00000%	0.00000%
(f.7.3) Laura Smith Heirs, Devisees, Successors, or Assigns <i>(Heirs Unknown)</i>	0.00009 acres 1/17160 of 1.46 acres	0.00011%	0.00001%	0.00001%	0.00001%
(f.7.4) Shirley Wyatt Heirs, Devisees, Successors, or Assigns					
(f.7.4.1) Claude Wyatt Heirs, Devisees, Successors, or Assigns					
(f.7.4.1.1) Marvin Keith Wyatt Heirs, Devisees Successors, or Assigns <i>Pre-Deceased</i>					
(f.7.4.1.1.1) James K. Wyatt 326 Hendrix Blvd Lagrange, OH 44050	0.000005 acres 1/308880 of 1.46 acres	0.000006%	0.00000%	0.00000%	0.00000%
(f.7.4.1.1.2) Deana Kunz 17740 Harvest Lane Grafton, OH 44044	0.000005 acres 1/308880 of 1.46 acres	0.000006%	0.00000%	0.00000%	0.00000%
(f.7.5) Eula B. Baldwin Heirs, Devisees, Successors, or Assigns					
(f.7.5.1) James Dewey Baldwin Heirs, Devisees, Successors, or Assigns					
(f.7.5.1.1) Geneva Baldwin Heirs, Devisees, Successors, or Assigns					
(f.7.5.1.1.4) Roger Hess 1568 Miller Creek Rd Swords Creek, VA 24649	0.0000021 acres 1/688400 of 1.46 acres	0.0000027%	0.00000%	0.00000%	0.00000%

**Exhibit E**  
**Unit T-15**  
**Docket # VGOB 92-1215-0306-06**  
**List of Owners/Claimants that require escrow**

	Acres in Unit	Percent of Unit	Division of Interest in		
			1 East 13.0880%	12 Dev. 5.5360%	13 Dev. 7.6240%
(f.7.5.1.1.5) Callie L. Hess c/o Pamela Baldwin 567 Smoots Branch Rd Cleveland, VA 24225	0.000021 acres 1/686400 of 1.46 acres	0.0000027%	0.00000%	0.00000%	0.00000%
(f.7.5.3) Mary Sue Rasnake 478 Swords Creek Rd Honaker, VA 24260	0.000011 acres 1/137280 of 1.46 acres	0.000013%	0.00000%	0.00000%	0.00000%
(f.7.5.5) Rebecca Counts Heirs, Devisees, Successors, or Assigns <i>(Documentation Pending)</i>	0.000011 acres 1/137280 of 1.46 acres	0.000013%	0.00000%	0.00000%	0.00000%
(f.7.5.5.1) Stephanie Lynn Maxwell 15113 Colville Court Victorville, CA 92394					
(f.7.5.6) Junior Baldwin PO Box 861 Rosedale, VA 24280	0.000011 acres 1/137280 of 1.46 acres	0.000013%	0.00000%	0.00000%	0.00000%
(f.7.6.3) Lois Israel Heirs, Devisees, Successors, or Assigns					
(f.7.6.3.1) Leslie Israel 743 Hubbard Town Rd Honaker, VA 24260	0.000012 acres 1/120120 of 1.46 acres	0.000015%	0.00000%	0.00000%	0.00000%
(f.7.6.5) Phyllis J. Lester PO Box 618 Keen Mountain, VA 24624	0.000012 acres 1/120120 of 1.46 acres	0.000015%	0.00000%	0.00000%	0.00000%
(f.7.6.7.3) Lois Israel Heirs, Devisees, Successors, or Assigns	<i>Pre-Deceased</i>				
(f.7.6.7.3.2) Lee Ann Stoots 743 Hubbard Town Rd Honaker, VA 24260	0.000007 acres 1/2162160 of 1.46 acres	0.0000008%	0.00000%	0.00000%	0.00000%
(f.7.6.7.5) Phyllis J. Lester PO Box 618 Keen Mountain, VA 24624	0.000020 acres 1/720720 of 1.46 acres	0.0000025%	0.00000%	0.00000%	0.00000%
(f.7.7) Linda Sue Meade 6314 Drill Road Honaker, VA 24260	0.00009 acres 1/17160 of 1.46 acres	0.00011%	0.00001%	0.00001%	0.00001%
(f.7.8) Fred Luther Lowe Heirs, Devisees, Successors, or Assigns					
(f.7.8.1) Connie Hess 7255 Dresden Adamsville Rd Adamsville, OH 43802	0.000009 acres 1/154440 of 1.46 acres	0.000012%	0.00000%	0.00000%	0.00000%
(f.7.9) James Bill Lowe 8315 Martinsburg Rd Mount Vernon, OH 43050	0.00009 acres 1/17160 of 1.46 acres	0.00011%	0.00001%	0.00001%	0.00001%
(f.7.10) Henry J. Lowe Heirs, Devisees, Successors, or Assigns					
(f.7.10.1) Linda G. Wilson 2641 Lewis Creek Rd Honaker, VA 24260	0.000021 acres 1/68640 of 1.46 acres	0.000027%	0.00000%	0.00000%	0.00000%
(f.7.10.3) Ronnie K. Lowe PO Box 1214 Honaker, VA 24260	0.000021 acres 1/68640 of 1.46 acres	0.000027%	0.00000%	0.00000%	0.00000%
(f.7.10.4) Michael Lowe PO Box 1718 Honaker, VA 24260	0.000021 acres 1/68640 of 1.46 acres	0.000027%	0.00000%	0.00000%	0.00000%

**Exhibit E**  
**Unit T-15**  
**Docket # VGOB 92-1215-0306-06**  
**List of Owners/Claimants that require escrow**

	Acres in Unit	Percent of Unit	Division of Interest in		
			1 East 13.0880%	12 Dev. 5.5360%	13 Dev. 7.6240%
(f.7.11) Ira E. Lowe 6615 Drill Rd Honaker, VA 24260	0.00009 acres 1/17160 of 1.46 acres	0.00011%	0.00001%	0.00001%	0.00001%
(f.7.12) Paul Dexter Lowe Heirs, Devisees, Successors, or Assigns					
(f.7.12.1) Paul Dexter Lowe RR 2 Box 532 Honaker, VA 24260	0.00009 acres 1/17160 of 1.46 acres	0.00011%	0.00001%	0.00001%	0.00001%
(f.8) Farley Benjamin Childress Heirs, Devisees, Successors, or Assigns					
(f.8.1) Dora Short Childress Heirs, Devisees, Successors, or Assigns					
(f.8.1.1) Linda Stern 2715 Albany Court Murfreesboro, TN 37129	0.00020 acres 1/7150 of 1.46 acres	0.00026%	0.00003%	0.00001%	0.00002%
(f.8.1.4) Firl Childress Heirs, Devisees, Successors, or Assigns					
(f.8.1.4.1) Donna Puckett Heirs, Devisees, Successors, or Assigns					
(f.8.1.4.1.1) Marcus William Puckett 170 Imperial Heights Rd Statesville, NC 28625	0.00007 acres 1/21450 of 1.46 acres	0.00009%	0.00001%	0.00000%	0.00001%
(f.9) Ron K. Childress Heirs, Devisees, Successors, or Assigns					
(f.9.1) Thelma Childress Heirs, Devisees, Successors, or Assigns					
(f.9.1.1) Gay Presley 9223 Brentsville Rd Manassas, VA 20112	0.00011 acres 1/12870 of 1.46 acres	0.00014%	0.00002%	0.00001%	0.00001%
(f.9.1.6) Hurshel Childress Heirs, Devisees, Successors, or Assigns					
(f.9.1.6.1) Velma Presley Childress 4579 Hurricane Creek Rd Vansant, VA 24656	0.00011 acres 1/12870 of 1.46 acres	0.00014%	0.00002%	0.00001%	0.00001%
(f.9.1.7) Joe Harvey Childress 1083 Tepee Rd Vansant, VA 24656	0.00011 acres 1/12870 of 1.46 acres	0.00014%	0.00002%	0.00001%	0.00001%
(f.9.1.8) Henry Childress 1401 Harris Ridge Honaker, VA 24260	0.00011 acres 1/12870 of 1.46 acres	0.00014%	0.00002%	0.00001%	0.00001%
(f.9.1.9) Myrtle Childress Heirs, Devisees, Successors, or Assigns					
(f.9.1.9.1) Fate Compton Heirs, Devisees, Successors, or Assigns					
(f.9.1.9.1.1) Janice A Compton  Ocala, FL	0.000019 acres 1/77220 of 1.46 acres	0.000024%	0.00000%	0.00000%	0.00000%
(f.9.1.9.1.2) Wesley E. Compton 615 Liberator St Gwinn, MI 49841	0.000019 acres 1/77220 of 1.46 acres	0.000024%	0.00000%	0.00000%	0.00000%
(f.9.1.9.1.4) Jeffrey G. Compton 18320 Chestnut Street Dumfries, VA 22171	0.000019 acres 1/77220 of 1.46 acres	0.000024%	0.00000%	0.00000%	0.00000%

**Exhibit E**  
**Unit T-15**  
**Docket # VGOB 92-1215-0306-06**  
**List of Owners/Claimants that require escrow**

	Acres in Unit	Percent of Unit	Division of Interest in		
			1 East 13.0880%	12 Dev. 5.5360%	13 Dev. 7.6240%
(f.9.1.9.1.5) Kim F. Compton 23 Parkside Lane Stafford, VA 22556	0.000019 acres 1/77220 of 1.46 acres	0.000024%	0.000000%	0.000000%	0.000000%
(f.9.1.9.1.6) Tammy Janke 16003 Normandy Court Woodbridge, VA 22191	0.000019 acres 1/77220 of 1.46 acres	0.000024%	0.000000%	0.000000%	0.000000%
(f.10) Allen Childress 127 Manassas Drive Manassas Park, VA 20111	0.0010 acres 1/1430 of 1.46 acres	0.0013%	0.00017%	0.00007%	0.00010%
(g) Vida C. Murphy Heirs, Devisees, Successors, or Assigns <i>(Documentation Pending)</i>	0.0102 acres 1/143 of 1.46 acres	0.0128%	0.00167%	0.00071%	0.00097%
(g.1) Alonzo Murphy Heirs, Devisees, Successors, or Assigns					
(g.1.1) Virgil Coxton <i>Address Unknown</i>					
(g.1.2) Ruth Coxton Wallace <i>Address Unknown</i>					
(g.1.3) Harold R. Murphy Heirs, Devisees, Successors, or Assigns					
(g.1.3.1) Juanita D. Murphy PO Box 403 Haysi, VA 24256					
(g.1.4) Bobby G. Murphy Heirs, Devisees, Successors, or Assigns					
(g.1.4.1) Alice Faye Murphy 436 South Prospect Ave Waco, GA 30182					
(g.1.4.2) Lisa Strause 2501 Stoner Rd La Grange, KY 40031					
(g.1.5) Alice Faye Doty 4725 St. Simons Lane Cumming, GA 30040					
(g.1.6) Helen Clevinger 1931 Elkhorn Creek Rd Elkhorn City, KY 41522					
(h) Julia Childress Lowe Heirs, Devisees, Successors, or Assigns					
(h.1) Lucille Blankenship Heirs, Devisees, Successors, or Assigns					
(h.1.2) Wanda Miller 8535 Croton Rd Johnstown, OH 43031	0.00021 acres 1/6864 of 1.46 acres	0.00027%	0.00003%	0.00001%	0.00002%
(h.1.3) Patty Martin 15 S 3rd St, Apt 308 Newark, OH 43055	0.00021 acres 1/6864 of 1.46 acres	0.00027%	0.00003%	0.00001%	0.00002%
(h.3) Laura Smith Heirs, Devisees, Successors, or Assigns <i>(Heirs Unknown)</i>	0.0009 acres 1/1716 of 1.46 acres	0.00106%	0.00014%	0.00006%	0.00008%
(h.4) Shirley Wyatt Heirs, Devisees, Successors, or Assigns					

**Exhibit E**  
**Unit T-15**  
**Docket # VGOB 92-1215-0306-06**  
**List of Owners/Claimants that require escrow**

	Acres in Unit	Percent of Unit	Division of Interest in		
			1 East 13.0880%	12 Dev. 5.5360%	13 Dev. 7.6240%
(h.4.1) Claude Wyatt Heirs, Devisees, Successors, or Assigns					
(h.4.1.1) Marvin Keith Wyatt Heirs, Devisees <i>Pre-Deceased</i> Successors, or Assigns					
(h.4.1.1.1) James K. Wyatt 326 Hendrix Blvd Lagrange, OH 44050	0.00005 acres 1/30888 of 1.46 acres	0.00006%	0.00001%	0.00000%	0.00000%
(h.4.1.1.2) Deana Kunz 17740 Harvest Lane Grafton, OH 44044	0.00005 acres 1/30888 of 1.46 acres	0.00006%	0.00001%	0.00000%	0.00000%
(h.5) Eula B. Baldwin Heirs, Devisees, Successors, or Assigns					
(h.5.1) James Dewey Baldwin Heirs, Devisees, Successors, or Assigns					
(h.5.1.1) Geneva Baldwin Heirs, Devisees, Successors, or Assigns					
(h.5.1.1.4) Roger Hess 1568 Miller Creek Rd Swords Creek, VA 24649	0.000021 acres 1/68640 of 1.46 acres	0.000027%	0.00000%	0.00000%	0.00000%
(h.5.1.1.5) Callie L. Hess c/o Pamela Baldwin 567 Smoots Branch Rd Cleveland, VA 24225	0.000021 acres 1/68640 of 1.46 acres	0.000027%	0.00000%	0.00000%	0.00000%
(h.5.3) Mary Sue Rasnake 478 Swords Creek Rd Honaker, VA 24260	0.00011 acres 1/13728 of 1.46 acres	0.00013%	0.00002%	0.00001%	0.00001%
(h.5.5) Rebecca Counts Heirs, Devisees, Successors, or Assigns <i>(Documentation Pending)</i>	0.00011 acres 1/13728 of 1.46 acres	0.00013%	0.00002%	0.00001%	0.00001%
(h.5.5.1) Stephanie Lynn Maxwell 15113 Colville Court Victorville, CA 92394					
(h.5.6) Junior Baldwin PO Box 861 Rosedale, VA 24280	0.00011 acres 1/13728 of 1.46 acres	0.00013%	0.00002%	0.00001%	0.00001%
(h.6.3) Lois Israel Heirs, Devisees, Successors, or Assigns					
(h.6.3.1) Leslie Israel 743 Hubbard Town Rd Honaker, VA 24260	0.00012 acres 1/12012 of 1.46 acres	0.00015%	0.00002%	0.00001%	0.00001%
(h.6.5) Phyllis J. Lester PO Box 618 Keen Mountain, VA 24624	0.00012 acres 1/12012 of 1.46 acres	0.00015%	0.00002%	0.00001%	0.00001%
(h.6.7.3) Lois Israel Heirs, Devisees, Successors, or Assigns <i>Pre-Deceased</i>					
(h.6.7.3.2) Lee Ann Stoots 743 Hubbard Town Rd Honaker, VA 24260	0.000007 acres 1/216216 of 1.46 acres	0.000008%	0.00000%	0.00000%	0.00000%
(h.6.7.5) Phyllis J. Lester PO Box 618 Keen Mountain, VA 24624	0.000020 acres 1/72072 of 1.46 acres	0.000025%	0.00000%	0.00000%	0.00000%
(h.7) Linda Sue Meade 6314 Drill Road Honaker, VA 24260	0.0009 acres 1/1716 of 1.46 acres	0.0011%	0.00014%	0.00006%	0.00008%

**Exhibit E**  
**Unit T-15**  
**Docket # VGOB 92-1215-0306-06**  
**List of Owners/Claimants that require escrow**

	Acres in Unit	Percent of Unit	Division of Interest in		
			1 East 13.0880%	12 Dev. 5.5360%	13 Dev. 7.6240%
(h.8) Fred Luther Lowe Heirs, Devisees, Successors, or Assigns					
(h.8.1) Connie Hess 7255 Dresden Adamsville Rd Adamsville, OH 43802	0.00009 acres 1/15444 of 1.46 acres	0.00012%	0.00002%	0.00001%	0.00001%
(h.9) James Bill Lowe 8315 Martinsburg Rd Mount Vernon, OH 43050	0.0009 acres 1/1716 of 1.46 acres	0.0011%	0.00014%	0.00006%	0.00008%
(h.10) Henry J. Lowe Heirs, Devisees, Successors, or Assigns					
(h.10.1) Linda G. Wilson 2641 Lewis Creek Rd Honaker, VA 24260	0.00021 acres 1/6864 of 1.46 acres	0.00027%	0.00003%	0.00001%	0.00002%
(h.10.3) Ronnie K. Lowe PO Box 1214 Honaker, VA 24260	0.00021 acres 1/6864 of 1.46 acres	0.00027%	0.00003%	0.00001%	0.00002%
(h.10.4) Michael Lowe PO Box 1718 Honaker, VA 24260	0.00021 acres 1/6864 of 1.46 acres	0.00027%	0.00003%	0.00001%	0.00002%
(h.11) Ira E. Lowe 6615 Drill Rd Honaker, VA 24260	0.0009 acres 1/1716 of 1.46 acres	0.0011%	0.00014%	0.00006%	0.00008%
(h.12) Paul Dexter Lowe Heirs, Devisees, Successors, or Assigns					
(h.12.1) Paul Dexter Lowe RR 2 Box 532 Honaker, VA 24260	0.0009 acres 1/1716 of 1.46 acres	0.0011%	0.00014%	0.00006%	0.00008%
(i) Farley Benjamin Childress Heirs, Devisees, Successors, or Assigns					
(i.1) Dora Short Childress Heirs, Devisees, Successors, or Assigns					
(i.1.1) Linda Stern 2715 Albany Court Murfreesboro, TN 37129	0.0020 acres 1/715 of 1.46 acres	0.0026%	0.00033%	0.00014%	0.00019%
(i.1.4) Firl Childress Heirs, Devisees, Successors, or Assigns					
(i.1.4.1) Donna Puckett Heirs, Devisees, Successors, or Assigns					
(i.1.4.1.1) Marcus William Puckett 170 Imperial Heights Rd Statesville, NC 28625	0.0007 acres 1/2145 of 1.46 acres	0.0009%	0.00011%	0.00005%	0.00006%
(j) Ron K. Childress Heirs, Devisees, Successors, or Assigns					
(j.1) Thelma Childress Heirs, Devisees, Successors, or Assigns					
(j.1.1) Gay Presley 9223 Brentsville Rd Manassas, VA 20112	0.0011 acres 1/1287 of 1.46 acres	0.0014%	0.00019%	0.00008%	0.00011%
(j.1.6) Hurshel Childress Heirs, Devisees, Successors, or Assigns					

**Exhibit E**  
**Unit T-15**  
**Docket # VGOB 92-1215-0306-06**  
**List of Owners/Claimants that require escrow**

	Acres in Unit	Percent of Unit	Division of Interest in		
			1 East 13.0880%	12 Dev. 5.5360%	13 Dev. 7.6240%
(j.1.6.1) Velma Presley Childress 4579 Hurricane Creek Rd Vansant, VA 24656	0.0011 acres 1/1287 of 1.46 acres	0.0014%	0.00019%	0.00008%	0.00011%
(j.1.7) Joe Harvey Childress 1083 Tepee Rd Vansant, VA 24656	0.0011 acres 1/1287 of 1.46 acres	0.0014%	0.00019%	0.00008%	0.00011%
(j.1.8) Henry Childress 1401 Harris Ridge Honaker, VA 24260	0.0011 acres 1/1287 of 1.46 acres	0.0014%	0.00019%	0.00008%	0.00011%
(j.1.9) Myrtle Childress Heirs, Devisees, Successors, or Assigns					
(j.1.9.1) Fate Compton Heirs, Devisees, Successors, or Assigns					
(j.1.9.1.1) Janice A Compton  Ocala, FL	0.00019 acres 1/7722 of 1.46 acres	0.00024%	0.00003%	0.00001%	0.00002%
(j.1.9.1.2) Wesley E. Compton 615 Liberator St Gwinn, MI 49841	0.00019 acres 1/7722 of 1.46 acres	0.00024%	0.00003%	0.00001%	0.00002%
(j.1.9.1.4) Jeffrey G. Compton 18320 Chestnut Street Dumfries, VA 22171	0.00019 acres 1/7722 of 1.46 acres	0.00024%	0.00003%	0.00001%	0.00002%
(j.1.9.1.5) Kim F. Compton 23 Parkside Lane Stafford, VA 22556	0.00019 acres 1/7722 of 1.46 acres	0.00024%	0.00003%	0.00001%	0.00002%
(j.1.9.1.6) Tammy Janke 16003 Normandy Court Woodbridge, VA 22191	0.00019 acres 1/7722 of 1.46 acres	0.00024%	0.00003%	0.00001%	0.00002%
(k) Allen Childress 127 Manassas Drive Manassas Park, VA 20111	0.0102 acres 1/143 of 1.46 acres	0.0128%	0.00167%	0.00071%	0.00097%
(5) Thomas Hanford McGlothlin Heirs, Devisees Successors, or Assigns					
(a) Laura B. McGlothlin Heirs, Devisees, Successors, or Assigns					
(a.2) Vicy Anders Heirs, Devisees, Successors, or Assigns					
(a.2.1) William F. Anders, Sr. Heirs, Devisees, Successors, or Assigns					
(a.2.1.1) William F. Anders, Jr. 223 Jefferson Ave North Pulaski, VA 24301	0.0017 acres 1/858 of 1.46 acres	0.0021%	0.00028%	0.00012%	0.00016%
(a.2.4) Robert William Wilson Heirs, Devisees, Successors, or Assigns					
(a.2.4.1) Melessa Belcher 25780 Interlechen Drive Sun City, CA 92586	0.0014 acres 2/2145 of 1.46 acres	0.0017%	0.00022%	0.00009%	0.00013%
(a.2.5) William F. Anders, Jr. 223 Jefferson Ave North Pulaski, VA 24301	0.0014 acres 2/2145 of 1.46 acres	0.0017%	0.00022%	0.00009%	0.00013%
(a.3) Curtis McGlothlin Heirs, Devisees, Successors, or Assigns					

**Exhibit E**  
**Unit T-15**  
**Docket # VGOB 92-1215-0306-06**  
**List of Owners/Claimants that require escrow**

	Acres in Unit	Percent of Unit	Division of Interest in		
			1 East 13.0880%	12 Dev. 5.5360%	13 Dev. 7.6240%
(a.3.1) Thomas E. McGlothlin 1911 McCoy Road Bear, DE 19701	0.0026 acres 1/572 of 1.46 acres	0.0032%	0.00042%	0.00018%	0.00024%
(a.3.2) Janet M. Scully 1 Maplewood Drive Lewes, DE 19958	0.0026 acres 1/572 of 1.46 acres	0.0032%	0.00042%	0.00018%	0.00024%
(a.3.3) Vicki Lynn Johnson PO Box 2006 Soldotna, AK 99669	0.0026 acres 1/572 of 1.46 acres	0.0032%	0.00042%	0.00018%	0.00024%
(a.3.4) Barbara A. McGlothlin Heirs, Devisees, Successors, or Assigns					
(a.3.4.1) Davis Deibert 2 Horseshoe Court Middletown, DE 19709	0.0009 acres 1/1716 of 1.46 acres	0.0011%	0.00014%	0.00006%	0.00008%
(a.3.4.2) Kelly Chytrenko 2 Horseshoe Court Middletown, DE 19709	0.0009 acres 1/1716 of 1.46 acres	0.0011%	0.00014%	0.00006%	0.00008%
(a.3.4.3) Lisa Thomas 79 Kings Way Drive North East, MD 21901	0.0009 acres 1/1716 of 1.46 acres	0.0011%	0.00014%	0.00006%	0.00008%
(a.4) George H. McGlothlin Heirs, Devisees, Successors, or Assigns					
(a.4.1) Candace L. Artim 6865 Wagon Wheel Circle Sarasota, FL 34243	0.0102 acres 1/143 of 1.46 acres	0.0128%	0.00167%	0.00071%	0.00097%
(a.7) Ernest Paul McGlothlin Heirs, Devisees, Successors, or Assigns <i>(Documentation Pending)</i>	0.0102 acres 1/143 of 1.46 acres	0.0128%	0.00167%	0.00071%	0.00097%
(a.7.1) Marlene McGlothlin 19385 Cypress Ridge Terrace, Unit 309 Leesburg, VA 20176					
(a.8) Dorothy McCardell Heirs, Devisees, Successors, or Assigns					
(a.8.1) Melvin McCardell, Jr. Heirs, Devisees, Successors, or Assigns					
(a.8.1.3) Dennis McCardell 1791 Colora Rd Colora, MD 21917	0.0017 acres 1/858 of 1.46 acres	0.0021%	0.00028%	0.00012%	0.00016%
(a.8.1.5) Helen Cullen Heirs, Devisees, Successors, or Assigns	<i>Pre-Deceased</i>				
(a.8.1.5.1) David Cullen 84 Peppermint Drive Port Deposit, MD 21904	0.0017 acres 1/858 of 1.46 acres	0.0021%	0.00028%	0.00012%	0.00016%
(a.8.1.5.2) Michelle Cullen 16 Clover Road Port Deposit, MD 21904	0.0017 acres 1/858 of 1.46 acres	0.0021%	0.00028%	0.00012%	0.00016%
(a.9) Thomas H. McGlothlin Heirs, Devisees, Successors, or Assigns					
(a.9.1) Roni McGlothlin (2nd wife, 1/3 fee) 485 E Grand Blvd Ypsilanti, MI 48198	0.0034 acres 1/429 of 1.46 acres	0.0043%	0.00056%	0.00024%	0.00032%

**Exhibit E**  
**Unit T-15**  
**Docket # VGOB 92-1215-0306-06**  
**List of Owners/Claimants that require escrow**

	Acres in Unit	Percent of Unit	Division of Interest in		
			1 East 13.0880%	12 Dev. 5.5360%	13 Dev. 7.6240%
(a.9.6) Tippi Andrews 114 Cascade Court Greenville, SC 29611	0.0014 acres 2/2145 of 1.46 acres	0.0017%	0.00022%	0.00009%	0.00013%
(a.10) Jessie L. McGlothlin Heirs, Devisees, Successors, or Assigns	<i>Pre-Deceased</i>				
(a.10.1) Jesse Lee McGlothlin Heirs, Devisees, Successors, or Assigns					
(a.10.1.1) Sandra J. McGlothlin 1433 Perryville Road Perryville, MD 21903	0.0051 acres 1/286 of 1.46 acres	0.0064%	0.00084%	0.00035%	0.00049%
(a.10.2) Evelyn J. Smeltzer 110 134th Street Ocean City, MD 21842	0.0051 acres 1/286 of 1.46 acres	0.0064%	0.00084%	0.00035%	0.00049%
(a.11) Gaynell M. Ewing Heirs, Devisees, Successors, or Assigns	<i>Pre-Deceased</i>				
(a.11.4) Laura Revere 927 Leeds Avenue Baltimore, MD 21229	0.0026 acres 1/572 of 1.46 acres	0.0032%	0.00042%	0.00018%	0.00024%
(6) Annie R. McGlothlin Shortridge Heirs, Devisees, Successors, or Assigns					
(a) John M. Shortridge Sr. Heirs, Devisees, Successors, or Assigns					
(a.1) Ellis Shortridge Heirs, Devisees, Successors, or Assigns					
(a.1.1) Ethel Shortridge Heirs, Devisees, Successors, or Assigns					
(a.1.1.1) Shelby S. Dougherty Heirs, Devisee Successors, or Assigns <i>(Documentation Pending)</i>	0.0012 acres 1/1248 of 1.46 acres	0.0015%	0.00019%	0.00008%	0.00011%
(a.1.1.1.1) Raelene Brumbaugh 4401 Roosevelt Blvd Dearborn Heights, MI 48125					
(a.1.1.2) Larry E. Shortridge, Sr. Heirs, Devisees, Successors, or Assigns					
(a.1.1.2.1) Tina L. Grundy 25328 Goddard Rd Taylor, MI 48180	0.0004 acres 1/3744 of 1.46 acres	0.0005%	0.00006%	0.00003%	0.00004%
(a.1.1.2.2) Larry Shortridge, Jr. 9642 Grayfield Redford, MI 48239	0.0004 acres 1/3744 of 1.46 acres	0.0005%	0.00006%	0.00003%	0.00004%
(a.1.1.2.3) Tanya Oakes 411 W Mill Street Oscoda, MI 48750	0.0004 acres 1/3744 of 1.46 acres	0.0005%	0.00006%	0.00003%	0.00004%
(a.1.1.3) Bill E. Shortridge 3754 McIntosh Lane Carleton, MI 48117	0.0012 acres 1/1248 of 1.46 acres	0.0015%	0.00019%	0.00008%	0.00011%
(a.1.1.5) Samuel K. Shortridge 11031 Dorchester St, Apt 114 Southgate, MI 48195	0.0012 acres 1/1248 of 1.46 acres	0.0015%	0.00019%	0.00008%	0.00011%

**Exhibit E**  
**Unit T-15**  
**Docket # VGOB 92-1215-0306-06**  
**List of Owners/Claimants that require escrow**

	Acres in Unit	Percent of Unit	Division of Interest in		
			1 East 13.0880%	12 Dev. 5.5360%	13 Dev. 7.6240%
(a.1.1.6) Mary Tackett 40045 Cambridge St Canton, MI 48187	0.0012 acres 1/1248 of 1.46 acres	0.0015%	0.00019%	0.00008%	0.00011%
(a.1.1.7) Martha Smith 1903 N. High Street 1 Lansing, MI 48906	0.0012 acres 1/1248 of 1.46 acres	0.0015%	0.00019%	0.00008%	0.00011%
(a.1.1.8) Patricia Petty 39597 Cadborough Drive Clinton Township, MI 48038	0.0012 acres 1/1248 of 1.46 acres	0.0015%	0.00019%	0.00008%	0.00011%
(a.2) Ledna Bea Johnson Heirs, Devisees, Successors, or Assigns					
(a.2.1) Butch Allen Looney 268 Pine Brook Lane Baskerville, VA 23915	0.0047 acres 1/312 of 1.46 acres	0.0058%	0.00077%	0.00032%	0.00045%
(a.2.2) Audrey Tackett (JTWROS with a.2.3) 1601 Gampoint Court Virginia Beach, VA 23454	0.0023 acres 1/624 of 1.46 acres	0.0029%	0.00038%	0.00016%	0.00022%
(a.2.3) Jeremy D. Looney (JTWROS with a.2.2) 305 Edgewood Road Portsmouth, VA 23701	0.0023 acres 1/624 of 1.46 acres	0.0029%	0.00038%	0.00016%	0.00022%
(a.7) Carl Shortridge Heirs, Devisees, Successors, or Assigns					
(a.7.2) Keith Shortridge 7083 Warden Court Fairlawn, VA 24141	0.0047 acres 1/312 of 1.46 acres	0.0058%	0.00077%	0.00032%	0.00045%
(a.8) Faye Delrosario Heirs, Devisees, Successors, or Assigns					
(a.8.1) Juanito Delrosario 1809 Skyline Drive Norfolk, VA 23518	0.0031 acres 1/468 of 1.46 acres	0.0039%	0.00051%	0.00022%	0.00030%
(a.8.3) Veronica McClanahan 1431 Sangaree Circle Virginia Beach, VA 23464	0.0008 acres 1/1872 of 1.46 acres	0.0010%	0.00013%	0.00005%	0.00007%
(a.8.4) Sandra Ann Johnson 9317 Morin St., Apt A Norfolk, VA 23503	0.0008 acres 1/1872 of 1.46 acres	0.0010%	0.00013%	0.00005%	0.00007%
(a.8.8) Timothy Heath Belcher 1531 Aspin Street Norfolk, VA 23518	0.0008 acres 1/1872 of 1.46 acres	0.0010%	0.00013%	0.00005%	0.00007%
(a.9) Paul Shortridge Heirs, Devisees, Successors, or Assigns					
(a.9.1) Martha Shortridge 204 Watts Avenue London, KY 40741	0.0031 acres 1/468 of 1.46 acres	0.0039%	0.00051%	0.00022%	0.00030%
(7) William Howard McGlothlin Heirs, Devisees, Successors, or Assigns					
(a) Pearl McGlothlin Heirs, Devisees, Successors, or Assigns					
(a.1) Wallace Melvin Home Heirs, Devisees, Successors, or Assigns	0.0125 acres 1/117 of 1.46 acres	0.0156%	0.00204%	0.00086%	0.00119%

**Exhibit E**  
**Unit T-15**  
**Docket # VGOB 92-1215-0306-06**  
**List of Owners/Claimants that require escrow**

	Acres in Unit	Percent of Unit	Division of Interest in		
			1 East 13.0880%	12 Dev. 5.5360%	13 Dev. 7.6240%
(a.1.1) Jeanette Horne 2801 Bluefield St Hopewell, VA 23860					
(a.2) Edith Mae Horne Deel Heirs, Devisees, Successors, or Assigns <i>(Documentation pending)</i>	0.0125 acres 1/117 of 1.46 acres	0.0156%	0.00204%	0.00086%	0.00119%
(a.2.1) Loretta Sue Willis Heirs, Devisees, Successors, or Assigns	<i>Pre-Deceased</i>				
(a.2.1.1) Allen Lane Willis 3406 Rolling Road High Point, NC 27265					
(a.2.1.2) Kimberly Willis 6719 Arbor Lake Drive, Apt 102 Chester, VA 23831					
(a.2.1.3) Timothy Wade Willis 835 Morning Star Road Appomattox, VA 24522					
(a.2.1.4) Billy Willis Heirs, Devisees, Successors, or Assigns	<i>Pre-Deceased</i>				
(a.2.1.4.1) Brooke Wengard 145 Gibson Drive Christiansburg, VA 24073					
(a.2.2) James Edward Deel 303 Vaden Drive Gretna, VA 24557					
(a.2.3) Wanda Lizotte 1435 Taylor Wood Rd Simpsonville, KY 40067					
(a.2.4) Ruth D. Hix 21137 Rogers Clark Blvd Ruther Glen, VA 22546					
(a.2.5) Diana Dillard 1264 Stone Mill Rd Hurt, VA 24563					
(a.2.6) Elma Deel Osborne Heirs, Devisees Successors, or Assigns	<i>Pre-Deceased</i>				
(a.2.6.1) Tammy Osborne 3748 Rockford School Rd Gretna, VA 24557					
(a.3) John Cecil Horne Heirs, Devisees, Successors, or Assigns					
(a.3.1) Virginia Faye Horne Heirs, Devisees, Successors, or Assigns					
(a.3.1.1) Rodney Dean Horne 1115 Buskirk Rd Grundy, VA 24614	0.0125 acres 1/117 of 1.46 acres	0.0156%	0.00204%	0.00086%	0.00119%
(c) Franklin P. McGlothlin RR5 Box 547 Grundy, VA 24614	0.0068 acres 2/429 of 1.46 acres	0.0085%	0.00111%	0.00047%	0.00065%
(d) Vernie S. Baldrige Heirs, Devisees, Successors or Assigns					

**Exhibit E**  
**Unit T-15**  
**Docket # VGOB 92-1215-0306-06**  
**List of Owners/Claimants that require escrow**

	Acres in Unit	Percent of Unit	Division of Interest in		
			1 East 13.0880%	12 Dev. 5.5360%	13 Dev. 7.6240%
(d.1) Wilmer Baldrige Heirs, Devisees, Successors, or Assigns <i>(Documentation pending)</i>	0.0010 acres 2/3003 of 1.46 acres	0.0012%	0.00016%	0.00007%	0.00009%
(d.1.1) Carol Baldrige 2033 Westwood Drive Defiance, OH 43512					
(d.2) Helen Meade Heirs, Devisees, Successors, or Assigns <i>(Documentation pending)</i>	0.0010 acres 2/3003 of 1.46 acres	0.0012%	0.00016%	0.00007%	0.00009%
(d.2.1) Float O. Meade Heirs, Devisees, Successors, or Assigns					
(d.2.1.1) Larna Meade 700 Ralston Ave, Apt 103 Defiance, OH 43512					
(d.2.1.2) Donna Dettling 7331 Webbs Landing Gregory, MI 48137					
(d.2.1.3) Tricia Peoples 600 E High Street Defiance, OH 43512					
(d.2.1.4) Kartha Ray 818 E Tori Circle Springerville, AZ 85938					
(d.2.1.5) Velda Freund 401 Pinebluff Drive Loveland, OH 45140					
(d.2.1.6) Joe Meade 6331 Orchard Lake Dr Fort Wayne, IN 46814					
(d.3) Billie Baldrige Heirs, Devisees, Successors, or Assigns <i>(Documentation pending)</i>	0.0010 acres 2/3003 of 1.46 acres	0.0012%	0.00016%	0.00007%	0.00009%
(d.3.1) Wilmer N. Baldrige Heirs, Devisees, Successors, or Assigns <i>(Documentation pending)</i>					
(d.3.1.1) Carol Baldrige 2033 Westwood Drive Defiance, OH 43512					
(d.3.2) Helen Meade Heirs, Devisees, Successors, or Assigns <i>(Documentation pending)</i>					
(d.3.2.1) Float O. Meade Heirs, Devisees, Successors, or Assigns <i>(Documentation pending)</i>					
(d.3.2.1.1) Larna Meade 700 Ralston Ave, Apt 103 Defiance, OH 43512					
(d.3.2.1.2) Donna Dettling 7331 Webbs Landing Gregory, MI 48137					
(d.3.2.1.3) Tricia Peoples 600 E High Street Defiance, OH 43512					
(d.3.2.1.4) Kartha Ray 818 E Tori Circle					

**Exhibit E**  
**Unit T-15**  
**Docket # VGOB 92-1215-0306-06**  
**List of Owners/Claimants that require escrow**

	Acres in Unit	Percent of Unit	Division of Interest in			
			1 East 13.0880%	12 Dev. 5.5360%	13 Dev. 7.6240%	
Springerville, AZ 85938						
(d.3.2.1.5) Velda Freund 401 Pinebluff Drive Loveland, OH 45140						
(d.3.2.1.6) Joe Meade 6331 Orchard Lake Dr Fort Wayne, IN 46814						
(d.3.3) Elmer Baldrige 26134 Arena Ave Defiance, OH 43512						
(d.3.4) Opal Coleman Heirs, Devisees, Successors, or Assigns						
(d.3.4.1) Howard Coleman, Jr. 18905 Road E16 Continental, OH 45831						
(d.3.4.2) Robert Coleman 101 E Maple St Continental, OH 45831						
(d.3.4.3) Ron Coleman 11807 N Lane Dr, Apt 4 Lakewood, OH 44107						
(d.3.4.4) Teresa Jones 6625 Road 21 Continental, OH 45831						
(d.3.4.5) Wanda Winkle 21736 Road D, Apt 76 Continental, OH 45831						
(d.3.4.6) Brenda Thedford 100 John Deere Dr Spring City, TN 37381						
(d.3.5) Lillian Griffith 245 W Rosewood Ave, Suite 115 Defiance, OH 43512						
(d.5) Opal Coleman Heirs, Devisees, Successors, or Assigns						
(d.5.1)	Howard Coleman, Jr. 18905 Road E16 Continental, OH 45831	0.00016 acres 1/9009 of 1.46 acres	0.00020%	0.00003%	0.00001%	0.00002%
(d.5.3)	Ron Coleman 11807 N Lane Dr, Apt 4 Lakewood, OH 44107	0.00016 acres 1/9009 of 1.46 acres	0.00020%	0.00003%	0.00001%	0.00002%
(d.6)	Lillian Griffith 245 W Rosewood Ave, Suite 115 Defiance, OH 43512	0.0010 acres 2/3003 of 1.46 acres	0.0012%	0.00016%	0.00007%	0.00009%
(d.7) Buddy Baldrige Heirs, Devisees, Successors, or Assigns						
(d.7.1)	Wilmer N. Baldrige Heirs, Devisees, Successors, or Assigns <i>(Documentation pending)</i>	0.00019 acres 2/15015 of 1.46 acres	0.00024%	0.00003%	0.00001%	0.00002%
(d.7.1.1)	Carol Baldrige 2033 Westwood Drive Defiance, OH 43512					
(d.7.2) Helen Meade Heirs, Devisees, Successors, or Assigns						

**Exhibit E**  
**Unit T-15**  
**Docket # VGOB 92-1215-0306-06**  
**List of Owners/Claimants that require escrow**

	Acres in Unit	Percent of Unit	Division of Interest in		
			1 East 13.0880%	12 Dev. 5.5360%	13 Dev. 7.6240%
<i>(Documentation pending)</i>					
(d.7.2.1) Float O. Meade Heirs, Devisees, Successors, or Assigns	0.00019 acres 2/15015 of 1.46 acres	0.00024%	0.00003%	0.00001%	0.00002%
<i>(Documentation pending)</i>					
(d.7.2.1.1) Larna Meade 700 Ralston Ave, Apt 103 Defiance, OH 43512					
(d.7.2.1.2) Donna Dettling 7331 Webbs Landing Gregory, MI 48137					
(d.7.2.1.3) Tricia Peoples 600 E High Street Defiance, OH 43512					
(d.7.2.1.4) Kartha Ray 818 E Tori Circle Springerville, AZ 85938					
(d.7.2.1.5) Velda Freund 401 Pinebluff Drive Loveland, OH 45140					
(d.7.2.1.6) Joe Meade 6331 Orchard Lake Dr Fort Wayne, IN 46814					
(d.7.3) Opal Coleman Heirs, Devisees, Successors, or Assigns					
(d.7.3.1) Howard Coleman, Jr. 18905 Road E16 Continental, OH 45831	0.00003 acres 1/45045 of 1.46 acres	0.00004%	0.00001%	0.00000%	0.00000%
(d.7.3.3) Ron Coleman 11807 N Lane Dr, Apt 4 Lakewood, OH 44107	0.00003 acres 1/45045 of 1.46 acres	0.00004%	0.00001%	0.00000%	0.00000%
(d.7.5) Lillian Griffith 245 W Rosewood Ave, Suite 115 Defiance, OH 43512	0.00019 acres 2/15015 of 1.46 acres	0.00024%	0.00003%	0.00001%	0.00002%
(e) Ora M. Baldrige Heirs, Devisees, Successors, or Assigns					
(e.1) Mary B. Thomas 2453 Evenglow Ave Spring Hill, FL 34609	0.0014 acres 2/2145 of 1.46 acres	0.0017%	0.00022%	0.00009%	0.00013%
(e.2) Betty Garner Heirs, Devisees, Successors, or Assigns					
(e.2.1) Gerald Garner Heirs, Devisees, Successors, or Assigns					
(e.2.1.1) Jerry Garner 5100 Rainbow Lake Rd Perrinton, MI 48871	0.00045 acres 2/6435 of 1.46 acres	0.0006%	0.00007%	0.00003%	0.00004%
(e.2.1.2) Debbie Straub 501 Sherden Rd Lansing, MI 48906	0.00045 acres 2/6435 of 1.46 acres	0.0006%	0.00007%	0.00003%	0.00004%
(e.2.1.3) Lisa Fenby 7501 South Wise Rd Shepherd, MI 48883	0.00045 acres 2/6435 of 1.46 acres	0.0006%	0.00007%	0.00003%	0.00004%
(g) Roy B. McGlothlin Heirs, Devisees, Successors, or Assigns					

**Exhibit E**  
**Unit T-15**  
**Docket # VGOB 92-1215-0306-06**  
**List of Owners/Claimants that require escrow**

	Acres in Unit	Percent of Unit	Division of Interest in		
			1 East 13.0880%	12 Dev. 5.5360%	13 Dev. 7.6240%
(g.1) Gertrude McGlothlin Heirs, Devisees, Successors, or Assigns					
(g.1.1) Jesse Ray McGlothlin 365 Old Stage Trail Bristol, TN 37620	0.0023 acres 2/1287 of 1.46 acres	0.0028%	0.00037%	0.00016%	0.00022%
(g.1.3) Kathy McGlothlin Cole Heirs, Devisees, <i>Pre-Deceased</i> Successors, or Assigns					
(g.1.3.1) Jim Frazier <i>Address Unknown</i>	0.0006 acres 1/2574 of 1.46 acres	0.0007%	0.00009%	0.00004%	0.00005%
(g.1.3.2) Mike Rutherford <i>Address Unknown</i>	0.0006 acres 1/2574 of 1.46 acres	0.0007%	0.00009%	0.00004%	0.00005%
(g.1.3.3) Ginnie Rutherford <i>Address Unknown</i>	0.0006 acres 1/2574 of 1.46 acres	0.0007%	0.00009%	0.00004%	0.00005%
(g.1.3.4) Becky Rutherford <i>Address Unknown</i>	0.0006 acres 1/2574 of 1.46 acres	0.0007%	0.00009%	0.00004%	0.00005%
(h) Nell K. Branham 2966 Slate Creek Rd Grundy, VA 24614	0.0068 acres 2/429 of 1.46 acres	0.0085%	0.00111%	0.00047%	0.00065%
(k) Juanita McGlothlin Heirs, Devisees, Successors, or Assigns	0.0068 acres 2/429 of 1.46 acres	0.0085%	0.00111%	0.00047%	0.00065%
(k.1) Wallace Melvin Horne Heirs, Devisees, Successors, or Assigns <i>(Documentation pending)</i>					
(k.1.1) Jeanette Horne 2801 Bluefield St Hopewell, VA 23860					
(k.2) Edith Mae Horne Deel Heirs, Devisees, Successors, or Assigns <i>(Documentation pending)</i>					
(k.2.1) Loretta Sue Willis Heirs, Devisees, Successors, or Assigns <i>Pre-Deceased</i>					
(k.2.1.1) Allen Lane Willis 3406 Rolling Road High Point, NC 27265					
(k.2.1.2) Kimberly Willis 6719 Arbor Lake Drive, Apt 102 Chester, VA 23831					
(k.2.1.3) Timothy Wade Willis 835 Morning Star Road Appomattox, VA 24522					
(k.2.1.4) Billy Willis Heirs, Devisees, Successors, or Assigns <i>Pre-Deceased</i>					
(k.2.1.4.1) Brooke Wengard 145 Gibson Drive Christiansburg, VA 24073					
(k.2.2) James Edward Deel 303 Vaden Drive Gretha, VA 24557					
(k.2.3) Wanda Lizotte 1435 Taylor Wood Rd Simpsonville, KY 40067					

Exhibit E  
Unit T-15  
Docket # VGOB 92-1215-0306-06  
List of Owners/Claimants that require escrow

	Acres in Unit	Percent of Unit	Division of Interest in		
			1 East 13.0880%	12 Dev. 5.5360%	13 Dev. 7.6240%
(k.2.4) Ruth D. Hix 21137 Rogers Clark Blvd Ruther Glen, VA 22546					
(k.2.5) Diana Dillard 1264 Stone Mill Rd Hurt, VA 24563					
(k.2.6) Elma Deel Osborne Heirs, Devisees Successors, or Assigns					
(k.2.6.1) Tammy Osborne 3748 Rockford School Rd Gretna, VA 24557					
(k.3) John Cecil Horne Heirs, Devisees, Successors, or Assigns					
(k.3.1) Virginia Faye Horne Heirs, Devisees, Successors, or Assigns					
(k.3.1.1) Rodney Dean Horne 1115 Buskirk Rd Grundy, VA 24614					
(k.4) Vernie S. Baldrige Heirs, Devisees, Successors or Assigns					
(k.4.1) Wilmer Baldrige Heirs, Devisees, Successors, or Assigns <i>(Documentation pending)</i>					
(k.4.1.1) Carol Baldrige 2033 Westwood Drive Defiance, OH 43512					
(k.4.2) Helen Meade Heirs, Devisees, Successors, or Assigns <i>(Documentation pending)</i>					
(k.4.2.1) Float O. Meade Heirs, Devisees, Successors, or Assigns					
(k.4.2.1.1) Larna Meade 700 Ralston Ave, Apt 103 Defiance, OH 43512					
(k.4.2.1.2) Donna Dettling 7331 Webbs Landing Gregory, MI 48137					
(k.4.2.1.3) Tricia Peoples 600 E High Street Defiance, OH 43512					
(k.4.2.1.4) Kartha Ray 818 E Tori Circle Springerville, AZ 85938					
(k.4.2.1.5) Velda Freund 401 Pinebluff Drive Loveland, OH 45140					
(k.4.2.1.6) Joe Meade 6331 Orchard Lake Dr Fort Wayne, IN 46814					
(k.4.3) Lillian Griffith 245 W Rosewood Ave, Suite 115 Defiance, OH 43512					

**Exhibit E**  
**Unit T-15**  
**Docket # VGOB 92-1215-0306-06**  
**List of Owners/Claimants that require escrow**

	Acres in Unit	Percent of Unit	Division of Interest in		
			1 East 13.0880%	12 Dev. 5.5360%	13 Dev. 7.6240%
(k.4.4) Elmer Baldrige 26134 Arena Ave Defiance, OH 43512					
(k.4.5) Opal Coleman Heirs, Devisees, Successors, or Assigns					
(k.4.5.1) Howard Coleman, Jr. 18905 Road E16 Continental, OH 45831					
(k.4.5.2) Robert Coleman 101 E Maple St Continental, OH 45831					
(k.4.5.3) Ron Coleman 11807 N Lane Dr, Apt 4 Lakewood, OH 44107					
(k.4.5.4) Teresa Jones 6625 Road 21 Continental, OH 45831					
(k.4.5.5) Wanda Winkle 21736 Road D, Apt 76 Continental, OH 45831					
(k.4.5.6) Brenda Thedford 100 John Deere Dr Spring City, TN 37381					
(k.4.6) Lillian Griffith 245 W Rosewood Ave, Suite 115 Defiance, OH 43512					
(k.5) Ora M. Baldrige Heirs, Devisees, Successors, or Assigns					
(k.5.1) Mary B. Thomas 2453 Evenglow Ave Spring Hill, FL 34609					
(k.5.2) Betty Garner Heirs, Devisees, Successors, or Assigns					
(k.5.2.1) Gerald Garner Heirs, Devisees, Successors, or Assigns					
(k.5.2.1.1) Jerry Garner 5100 Rainbow Lake Rd Perrinton, MI 48871					
(k.5.2.1.2) Debbie Straub 501 Sherden Rd Lansing, MI 48906					
(k.5.2.1.3) Lisa Fenby 7501 South Wise Rd Shepherd, MI 48883					
(k.5.3) Tivis Baldrige Heirs, Devisees, Successors, or Assigns					
(k.5.3.1) Wanda Faye Baldrige 6668 Old Blacksmith Dr Burke, VA 22015					
(k.5.4) Mavis B. Grinnell PO Box 477 Perry, MI 48872					
(k.5.5) Denny Sparks Heirs, Devisees, Successors, or Assigns					

**Exhibit E**  
**Unit T-15**  
**Docket # VGOB 92-1215-0306-06**  
**List of Owners/Claimants that require escrow**

	Acres in Unit	Percent of Unit	Division of Interest in		
			1 East 13.0880%	12 Dev. 5.5360%	13 Dev. 7.6240%
(k.5.5.1) Karen Sparks 20399 Def Paulding Co Line Rd Defiance, OH 43512					
(k.6) Effie Looney Shortridge Heirs, Devisees, Successors or Assigns					
(k.6.1) Roger Lee Shortridge 695 Long Level Rd., SW Floyd, VA 24091					
(k.6.2) Lois S. Horne Heirs, Devisees, Successors or Assigns					
(k.6.2.1) Larry V. Horne 645 Long Level Rd., SW Floyd, VA 24091					
(k.6.2.2) Keith D. Horne 5349 Fairview Ct Dublin, VA 24084					
(k.6.2.3) Sharon H. Beasley 168 Snake Creek Rd Hillsville, VA 24343					
(k.7) Nell K. Branham 2966 Slate Creek Rd Grundy, VA 24614					
(k.8) Roy B. McGlothlin Heirs, Devisees, Successors, or Assigns					
(k.8.1) Gertrude McGlothlin Heirs, Devisees, Successors, or Assigns					
(k.8.1.1) Jesse Ray McGlothlin 365 Old Stage Trail Bristol, TN 37620					
(k.8.1.2) Ned D. McGlothlin 4128 Old Jonesboro Rd Bristol, TN 37620					
(k.8.1.3) Kathy McGlothlin Cole Heirs, Devisee <i>Pre-Deceased</i> Successors, or Assigns					
(k.8.1.3.1) Jim Frazier <i>Address Unknown</i>					
(k.8.1.3.2) Mike Rutherford <i>Address Unknown</i>					
(k.8.1.3.3) Ginnie Rutherford <i>Address Unknown</i>					
(k.8.1.3.4) Becky Rutherford <i>Address Unknown</i>					
(k.9) Jesse H. McGlothlin Heirs, Devisees, Successors, or Assigns					
(k.9.1) Barbara Jones 136 Watersedge Dr, F5 Pawleys Island, SC 29585					
(k.10) Edward Howard McGlothlin Heirs, Devisees Successors, or Assigns					

**Exhibit E**  
**Unit T-15**  
**Docket # VGOB 92-1215-0306-06**  
**List of Owners/Claimants that require escrow**

	Acres in Unit	Percent of Unit	Division of Interest in		
			1 East 13.0880%	12 Dev. 5.5360%	13 Dev. 7.6240%
(k.10.1) Estate of Myrtle McGlothlin c/o Ronnie E. McGlothlin, executrix 7312 Ridsen Road Vermillion, OH 44089					
(k.11) Etta Ruth Justus 397 Terry Drive Richlands, VA 24641					
(k.12) Franklin P. McGlothlin RR5 Box 547 Grundy, VA 24614					
(k.13) Dale R. McGlothlin 1184 Sycamore Rd Grundy, VA 24614					
<b>(8)</b> Jefferson G. McGlothlin Heirs, Devisees, Successors, or Assigns					
(a) Rosa Elswick McGlothlin Heirs, Devisees, Successors, or Assigns					<i>Life Estate extinguished</i>
(a.1) Nuland H. McGlothlin Heirs, Devisees, Successors, or Assigns					<i>Pre-Deceased</i>
(a.1.1) Virginia McGlothlin Lister Heirs, Devisees, Successors, or Assigns <i>(Documentation Pending)</i>	0.0022 acres 1/650 of 1.46 acres	0.0028%	0.00037%	0.00016%	0.00021%
(a.1.2) Milton T. McGlothlin Heirs, Devisees, Successors, or Assigns <i>(Documentation Pending)</i>	0.0022 acres 1/650 of 1.46 acres	0.0028%	0.00037%	0.00016%	0.00021%
(a.1.2.1) Tim McGlothlin 2324 Torrance Blvd Torrance, CA 90501					
(a.1.2.2) Brent McGlothlin <i>Address Unknown</i>					
(a.1.3) Jack Denzil McGlothlin Heirs, Devisees Successors, or Assigns <i>Heirs/Addresses Unknown</i>	0.0022 acres 1/650 of 1.46 acres	0.0028%	0.00037%	0.00016%	0.00021%
(a.3) John Milton McGlothlin Heirs, Devisees, Successors, or Assigns					
(a.3.1) Mary Christine McGlothlin Heirs, Devisees, Successors, or Assigns					
(a.3.1.1) Theodore W. McGlothlin Heirs, Devisees, Successors, or Assigns					<i>Pre-Deceased</i>
(a.3.1.1.1) Anna Jane Robinson 37 Hickory Nut Lane Staunton, VA 24401	0.0012 acres 1/1170 of 1.46 acres	0.0016%	0.00020%	0.00009%	0.00012%
(a.3.1.1.2) Stephen R. McGlothlin 932 Bridge Avenue Waynesboro, VA 22980	0.0025 acres 1/585 of 1.46 acres	0.0031%	0.00041%	0.00017%	0.00024%
(a.3.2) Edward M. McGlothlin 17870 Main Street Dumfries, VA 22026	0.0037 acres 1/390 of 1.46 acres	0.0047%	0.00061%	0.00026%	0.00036%
(a.3.3) Sidney Jones 91 Humphrey Lane Falling Waters, WV 25419	0.0037 acres 1/390 of 1.46 acres	0.0047%	0.00061%	0.00026%	0.00036%

**Exhibit E**  
**Unit T-15**  
**Docket # VGOB 92-1215-0306-06**  
**List of Owners/Claimants that require escrow**

	Acres in Unit	Percent of Unit	Division of Interest in		
			1 East 13.0880%	12 Dev. 5.5360%	13 Dev. 7.6240%
(a.4) Sallie McGlothlin Hatfield Heirs, Devisees, Successors, or Assigns					
(a.4.3) Gallie Charles Sr. Heirs, Devisees, Successors, or Assigns					
(a.4.3.2) Gallie Charles, Jr. 402 Saint Renee Dr Paragould, AR 72450	0.00021 acres 1/7020 of 1.46 acres	0.00026%	0.00003%	0.00001%	0.00002%
(a.4.3.4) Kimberly Smith PO Box 674 Wrightsville Beach, NC 28480	0.00021 acres 1/7020 of 1.46 acres	0.00026%	0.00003%	0.00001%	0.00002%
(a.4.3.5) William Jack Charles 827 Hawthorne Terrace Manitowec, WI 54220	0.00021 acres 1/7020 of 1.46 acres	0.00026%	0.00003%	0.00001%	0.00002%
(a.4.4) Paul Charles Heirs, Devisees, Successors, or Assigns					
(a.4.4.1) Paula Cline 70 Ed Drive Wharnccliffe, WV 25651	0.0019 acres 1/780 of 1.46 acres	0.0023%	0.00031%	0.00013%	0.00018%
(a.4.5) Helen C. Pennington PO Box 341 West Liberty, KY 41472	0.0019 acres 1/780 of 1.46 acres	0.0023%	0.00031%	0.00013%	0.00018%
(a.7) Victoria Scott PO Box 3 Kennard, TX 75847	0.0112 acres 1/130 of 1.46 acres	0.0140%	0.00184%	0.00078%	0.00107%
<b>(9)</b> Rosa Looney Heirs, Devisees, Successors, or Assigns					
(a) Virgie Looney Dotson Heirs, Devisees, Successors, or Assigns					
(a.1) Blanche Ratliff Heirs, Devisees, Successors, or Assigns					
(a.1.1) Fred Ratliff 1046 Parkside Drive Georgetown, KY 40324	0.0047 acres 1/312 of 1.46 acres	0.0058%	0.00077%	0.00032%	0.00045%
(a.1.2) Brandon S. Dotson 1046 Parkside Drive Georgetown, KY 40324	0.0047 acres 1/312 of 1.46 acres	0.0058%	0.00077%	0.00032%	0.00045%
(a.1.3) Vicki Moore 731 Pisgah Church Rd Stony Point, NC 28678	0.0047 acres 1/312 of 1.46 acres	0.0058%	0.00077%	0.00032%	0.00045%
(a.2) James E. Dotson 24916 S Levisa Rd Mouthcard, KY 41548	0.0140 acres 1/104 of 1.46 acres	0.0175%	0.00230%	0.00097%	0.00134%
<b>(10)</b> Rachel B. Shortridge Heirs, Devisees, Successors, or Assigns					
(a) Stewart Shortridge Heirs, Devisees, Successors, or Assigns					
(a.1.4) Judith Stiltner 6290 Clearfork Rd Bastian, VA 24314	0.0062 acres 1/234 of 1.46 acres	0.0078%	0.00102%	0.00043%	0.00059%
(a.1.5) Connie S. Sluder <i>Address Unknown</i>	0.0062 acres 1/234 of 1.46 acres	0.0078%	0.00102%	0.00043%	0.00059%

**Exhibit E**  
**Unit T-15**  
**Docket # VGOB 92-1215-0306-06**  
**List of Owners/Claimants that require escrow**

	Acres in Unit	Percent of Unit	Division of Interest in		
			1 East 13.0880%	12 Dev. 5.5360%	13 Dev. 7.6240%
(b) Thurman Shortridge, Heirs, Devisees, Successors or Assigns					
(b.1) Stewart Shortridge Heirs, Devisees Successors, or Assigns <i>Pre-Deceased</i>					
(b.1.4) Judith Stiltner 6290 Clearfork Rd Bastian, VA 24314	0.0031 acres 1/468 of 1.46 acres	0.0039%	0.00051%	0.00022%	0.00030%
(b.1.5) Connie S. Sluder <i>Address Unknown</i>	0.0031 acres 1/468 of 1.46 acres	0.0039%	0.00051%	0.00022%	0.00030%
(b.2) Hettie Elswick Hess Heirs, Devisees, Successors or Assigns <i>Pre-Deceased</i>					
(b.2.1) Johnnie Elswick Heirs, Devisees, Successors, or Assigns <i>Pre-Deceased</i>					
(b.2.1.1) Johnny Elswick, Jr. 16341 Rockford School Rd Hurt, VA 24563	0.0008 acres 1/1872 of 1.46 acres	0.0010%	0.00013%	0.00005%	0.00007%
(b.2.1.3) Wanda Walker 6141 E. Decatur St Mesa, AZ 85205	0.0008 acres 1/1872 of 1.46 acres	0.0010%	0.00013%	0.00005%	0.00007%
(b.2.4) Nell Whitt Heirs, Devisees, Successors, or Assigns <i>Pre-Deceased</i>					
(b.2.4.2) Lilly Yates PO Box 664 Vansant, VA 24656	0.0006 acres 1/2496 of 1.46 acres	0.0007%	0.00010%	0.00004%	0.00006%
(b.2.4.3) Nola Whitt PO Box 76 Mavisdale, VA 24627	0.0006 acres 1/2496 of 1.46 acres	0.0007%	0.00010%	0.00004%	0.00006%
(b.2.4.4) Johnny Whitt <i>Address Unknown</i>	0.0006 acres 1/2496 of 1.46 acres	0.0007%	0.00010%	0.00004%	0.00006%
(b.2.5) Gladys Elswick Heirs, Devisees, Successors, or Assigns <i>Pre-Deceased</i>					
(b.2.5.3) Sandra Solline Heirs, Devisees, Successors, or Assigns					
(b.2.5.3.3) Christopher Harr 275 Cascade St Lander, WY 82520	0.00015 acres 1/9984 of 1.46 acres	0.00018%	0.00002%	0.00001%	0.00001%
(11) Victoria Murphy Heirs, Devisees, Successors, or Assigns					
(a) Ada Lee Willis Heirs, Devisees, Successors, or Assigns					
(a.1) Karen Fleming 624 Wagon Trail Haysi, VA 24256	0.0075 acres 1/195 of 1.46 acres	0.0094%	0.00122%	0.00052%	0.00071%
(a.3) LaCretta Mullins 4520 Big Ridge Road Haysi, VA 24256	0.0075 acres 1/195 of 1.46 acres	0.0094%	0.00122%	0.00052%	0.00071%
(b) Estle Murphy Heirs, Devisees, Successors, or Assigns					
(b.2) Iva Hamden Heirs, Devisees, Successors, or Assigns					

**Exhibit E**  
**Unit T-15**  
**Docket # VGOB 92-1215-0306-06**  
**List of Owners/Claimants that require escrow**

	Acres in Unit	Percent of Unit	Division of Interest in		
			1 East 13.0880%	12 Dev. 5.5360%	13 Dev. 7.6240%
(b.2.1) Todd Hamden <i>Address Unknown</i>	0.0028 acres 1/520 of 1.46 acres	0.0035%	0.00046%	0.00019%	0.00027%
(b.2.2) Fred Murphy <i>Address Unknown</i>	0.0028 acres 1/520 of 1.46 acres	0.0035%	0.00046%	0.00019%	0.00027%
(b.3) Shirley Kowalski 8259 Katie Lane Buffalo, NY 14221	0.0056 acres 1/260 of 1.46 acres	0.0070%	0.00092%	0.00039%	0.00054%
(b.4) Willa Mercer Heirs, Devisees, Successors, or Assigns					
(b.4.1) Scarlett Small 8205 New Hope Road Bluefield, WV 24701	0.0056 acres 1/260 of 1.46 acres	0.0070%	0.00092%	0.00039%	0.00054%
(c) Earl Murphy Heirs, Devisees, Successors, or Assigns					
(c.1) Juanita Murphy <i>Address Unknown</i>	0.0075 acres 1/195 of 1.46 acres	0.0094%	0.00122%	0.00052%	0.00071%
(c.2) Jerry O'Neill <i>Address Unknown</i>	0.0050 acres 2/585 of 1.46 acres	0.0062%	0.00082%	0.00035%	0.00048%
(c.3) Larry Earl Murphy Heirs, Devisees, Successors, or Assigns					
(c.3.1) Kimberly McGill 73 Boundary Blvd B Rotonda West, FL 33947	0.0017 acres 2/1755 of 1.46 acres	0.0021%	0.00027%	0.00012%	0.00016%
(c.3.2) Wendi Sianna 8571 Amberjack Circle, Unit 102 Englewood, FL 34223	0.0017 acres 2/1755 of 1.46 acres	0.0021%	0.00027%	0.00012%	0.00016%
(c.3.3) Robert Murphy 23 Hard Rock Rd Morgantown, WV 26508	0.0017 acres 2/1755 of 1.46 acres	0.0021%	0.00027%	0.00012%	0.00016%
(d) Hobert Murphy Heirs, Devisees, Successors, or Assigns	<i>Pre-Deceased</i>				
(d.1) Evelyn Short Heirs, Devisees, Successors, or Assigns					
(d.1.3) Wendall Todd Short Heirs, Devisees, Successors, or Assigns					
(d.1.3.1) Cindy Short 4614 East Old Trail Road, Lot 3 Columbia City, IN 46725	0.0019 acres 1/780 of 1.46 acres	0.0023%	0.00031%	0.00013%	0.00018%
(e) Lonzo Murphy, Heirs, Devisees, Successors or Assigns					
(e.3) Harold Murphy Heirs, Devisees, Successors, or Assigns					
(e.3.1) Wilma Murphy PO Box 403 Haysi, VA 24256	0.0056 acres 1/260 of 1.46 acres	0.0070%	0.00092%	0.00039%	0.00054%
(12) Julia McGlothlin Jackson Heirs, Devisees, Successors or Assigns					
(a) Bessie J. Hammonds, Heirs, Devisees, Successors or Assigns					

**Exhibit E**  
**Unit T-15**  
**Docket # VGOB 92-1215-0306-06**  
**List of Owners/Claimants that require escrow**

	Acres in Unit	Percent of Unit	Division of Interest in		
			1 East 13.0880%	12 Dev. 5.5360%	13 Dev. 7.6240%
(a.1) Dillard Robinson Heirs, Devisees, Successors, or Assigns					
(a.1.1) Alvia Robinson PO Box 592 Pickens, SC 29671	0.0019 acres 1/780 of 1.46 acres	0.0023%	0.00031%	0.00013%	0.00018%
(a.3) Arvel J. Robinson Heirs, Devisees, Successors, or Assigns <i>(Documentation Pending)</i>	0.0019 acres 1/780 of 1.46 acres	0.0023%	0.00031%	0.00013%	0.00018%
(a.3.1) Frances D. Robinson 999 W. Union Rd West Union, SC 29696					
(a.3.2) Russell Robinson 107 Eastview St Honea Path, SC 29654					
(a.3.3) Donita Hogsed 912 Roxeywood Dr Winder, GA 30680					
(a.3.4) Mary Shedd 941 W. Pine Grove Rd Seneca, SC 29678					
(a.3.5) Martha Wilbanks 425 Kenneth St Walhalla, SC 29691					
(a.4) Eula Agnes Robinson Moss Heirs, Devisees, Successors, or Assigns					
(a.4.2) Ricky Ray Masters 402 Curtis Rd, Unit C Greenville, SC 29611	0.0009 acres 1/1560 of 1.46 acres	0.0012%	0.00015%	0.00006%	0.00009%
(a.6) Harold Fred Rife 3080 N River Rd NE, Apt J1 Warren, OH 44483	0.0019 acres 1/780 of 1.46 acres	0.0023%	0.00031%	0.00013%	0.00018%
(c) Earl Lundy Jackson Heirs, Devisees, Successors, or Assigns					
(c.1.2) Carlous Jackson Heirs, Devisees, Successors, or Assigns <i>(Documentation Pending)</i>					
(c.1.2.1) Dallas Delaine Jackson Heirs, Devisees, Successors, or Assigns	0.0037 acres 1/390 of 1.46 acres	0.0047%	0.00061%	0.00026%	0.00036%
(c.1.2.1.1) Patsy Coleman 135 Lori Circle Chuckey, TN 37641					
(e) Jeff Jackson, Heirs, Devisees, Successors or Assigns <i>Heirs Unknown</i>	0.0112 acres 1/130 of 1.46 acres	0.0140%	0.00184%	0.00078%	0.00107%
(g) William Jackson Heirs, Devisees, Successors, or Assigns					
(g.5) Truby Sweatt Heirs, Devisees, Successors, or Assigns					
(g.5.2) Belinda Davis 232 Woodville Rd Pelzer, SC 29669	0.00029 acres 1/5070 of 1.46 acres	0.0004%	0.00005%	0.00002%	0.00003%
(g.9) William Hershel Jackson Heirs, Devisees, Successors, or Assigns <i>(Documentation Pending)</i>	0.00086 acres 1/1690 of 1.46 acres	0.0011%	0.00014%	0.00006%	0.00008%

**Exhibit E**  
**Unit T-15**  
**Docket # VGOB 92-1215-0306-06**  
**List of Owners/Claimants that require escrow**

	Acres in Unit	Percent of Unit	Division of Interest in		
			1 East 13.0880%	12 Dev. 5.5360%	13 Dev. 7.6240%
(g.9.1) Daniel Jackson 13 Sunset Terrace Warwick, NY 10990					
(g.9.2) Sherry Jackson 325 Ocean Blvd, Apt 9A Long Branch, NJ 07740					
(h) Ocie Robinson, Heirs, Devisees, Successors or Assigns					
(h.1) Dillard Robinson Heirs, Devisees, Successors, or Assigns					
(h.1.1) Alvia Lorine Robinson Heirs, Devisees, Successors, or Assigns					
(h.1.1.1) Daryl Robinson 549 Campground Rd Liberty, SC 29657	0.00028 acres 1/5200 of 1.46 acres	0.0004%	0.00005%	0.00002%	0.00003%
(h.1.1.2) Dennis P. Robinson 242 Boggs Road Central, SC 29630	0.00028 acres 1/5200 of 1.46 acres	0.0004%	0.00005%	0.00002%	0.00003%
(h.2) Arvel Robinson Heirs, Devisees, Successors, or Assigns <i>(Documentation Pending)</i>	0.0011 acres 1/1300 of 1.46 acres	0.0014%	0.00018%	0.00008%	0.00011%
(h.2.1) Frances Ruth Robinson 999 W Union Rd West Union, SC 29696					
(h.2.2) Russell Robinson 107 Eastview St Honea Path, SC 29654					
(h.2.3) Donita Hogsed 912 Roxeywood Dr Winder, GA 30680					
(h.2.4) Mary Shedd 941 W. Pine Grove Rd Seneca, SC 29678					
(h.2.5) Martha Wilbanks 425 Kenneth St Walhalla, SC 29691					
(h.3) Alvin Robinson Heirs, Devisees, Successors, or Assigns <i>(Heirs Unknown)</i>	0.0011 acres 1/1300 of 1.46 acres	0.0014%	0.00018%	0.00008%	0.00011%
(h.4) Donald Robinson Heirs, Devisees, Successors, or Assigns					
(h.4.1) Linda Robinson 130 Tall Oaks Lane Pickens, SC 29671	0.0006 acres 1/2600 of 1.46 acres	0.0007%	0.00009%	0.00004%	0.00005%
(h.4.2) Kathy R. Sortell <i>Address Unknown</i>	0.0006 acres 1/2600 of 1.46 acres	0.0007%	0.00009%	0.00004%	0.00005%
(h.6) Eula Agnes Robinson Moss Heirs, Devisees, Successors, or Assigns					
(h.6.2) Ricky Ray Masters 402 Curtis Rd, Unit C Greenville, SC 29611	0.0006 acres 1/2600 of 1.46 acres	0.0007%	0.00009%	0.00004%	0.00005%

**Exhibit E**  
**Unit T-15**  
**Docket # VGOB 92-1215-0306-06**  
**List of Owners/Claimants that require escrow**

	Acres in Unit	Percent of Unit	Division of Interest in		
			1 East 13.0880%	12 Dev. 5.5360%	13 Dev. 7.6240%
(h.7) Joyce Latour PO Box 825 Pickens, SC 29671	0.0011 acres 1/1300 of 1.46 acres	0.0014%	0.00018%	0.00008%	0.00011%
(h.8) Myrtle Kitchel 3006 Tyler Avenue El Paso, TX 79930	0.0011 acres 1/1300 of 1.46 acres	0.0014%	0.00018%	0.00008%	0.00011%
(j) Mary Jackson Justus, Heirs, Devisees, Successors or Assigns <i>Heirs/Addresses Unknown</i>	0.0112 acres 1/130 of 1.46 acres	0.0140%	0.00184%	0.00078%	0.00107%
(13) B.F. McGlothlin Heirs, Devisees, Successors, or Assigns					
(b) Henry Lewis McGlothlin Heirs, Devisees, Successors, or Assigns					
(b.1) Robert McGlothlin Heirs, Devisees, Successors, or Assigns					
(b.1.1) Patricia S. McGlothlin Heirs, Devisees, Successors, or Assigns <i>(Documentation Pending)</i>	0.0051 acres 1/286 of 1.46 acres	0.0064%	0.00084%	0.00035%	0.00049%
(b.1.1.1) Karen Hall 4862 W Grey Fox Rd Gum Spring, VA 23065					
(b.1.1.2) Daniel McGlothlin 4776 Caddell Lane Dublin, VA 24084					
(b.2) Harold L. McGlothlin Heirs, Devisees, Successors, or Assigns					
(b.2.1) Ruby McGlothlin Heirs, Devisees, Successors, or Assigns					
(b.2.1.1) Anne M. Lilly			<i>Conveyed all RTI 12/10/2012, Instr #120002839</i>		
(b.2.1.1.1) Patricia S. McGlothlin Heirs, Devisees, Successors, or Assign <i>(Documentation Pending)</i>	0.0051 acres 1/286 of 1.46 acres	0.0064%	0.00084%	0.00035%	0.00049%
(b.2.1.1.1.1) Karen Hall 4862 W Grey Fox Rd Gum Spring, VA 23065					
(b.2.1.1.1.2) Daniel McGlothlin 4776 Caddell Lane Dublin, VA 24084					
(c) Jacob S. McGlothlin Heirs, Devisees, Successors, or Assigns					
(c.1) Evelyn McGlothlin			<i>Life Estate Extinguished</i>		
(c.1.1) Donald A. McGlothlin, Sr. Heirs, Devisees, Successors, or Assigns					
(c.1.1.1) Mary L. McGlothlin Heirs, Devisees, Successors, or Assigns					
(c.1.1.1.1) Donald A. McGlothlin, Jr. PO Box 580 Lebanon, VA 24266	0.0009 acres 1/1716 of 1.46 acres	0.0011%	0.00014%	0.00006%	0.00008%

**Exhibit E**  
**Unit T-15**  
**Docket # VGOB 92-1215-0306-06**  
**List of Owners/Claimants that require escrow**

	Acres in Unit	Percent of Unit	Division of Interest in		
			1 East 13.0880%	12 Dev. 5.5360%	13 Dev. 7.6240%
(c.1.1.1.3) Leah Ann McGlothlin PO Box 342 Oakwood, VA 24631	0.0009 acres 1/1716 of 1.46 acres	0.0011%	0.00014%	0.00006%	0.00008%
(e) Woodrow & Sally McGlothlin Heirs, Devisees, Successors or Assigns					
(e.1) Woodrow McGlothlin Trust (correspondence to all individuals below)	0.01021 acres 1/143 of 1.46 acres	0.0128%	0.00167%	0.00071%	0.00097%
c/o James W. McGlothlin, Trustee 1005 Glenway Ave. Bristol, VA 24201					
c/o Thomas D. McGlothlin, Trustee 112 Phlox Creek Bristol, TN 37620					
c/o Michael G. McGlothlin, Trustee PO Drawer 810 Grundy, VA 24614					
(f) John W. McGlothlin Heirs, Devisees, Successors or Assigns					
(f.1) N. Kathleen McGlothlin	<i>Life Estate Extinguished</i>				
(f.1.1) John Herman McGlothlin Heirs, Devisees, Successors, or Assigns	<i>Pre-Deceased</i>				
(f.1.1.1) John Thurman McGlothlin	<i>Conveyed all RTI 10/10/1968 in DB 184/172</i>				
(f.1.1.1.1) Ernest McGlothlin Heirs, Devisees, Successors, or Assigns					
(f.1.1.1.1.1) Doris Ann McGlothlin	<i>Conveyed all RTI 4/11/1991 in DB 619/393 to Frances Ann Borkey, et al</i>				
(f.1.1.1.1.5) Cecil E. McGlothlin Heirs, Devisees, Successors or Assigns					
(f.1.1.1.1.5.1) McGlothlin Living Trust-Joyce McGlothlin-Trustee (deceased)					
(f.1.1.1.1.5.1.1) McGlothlin Living c/o Shawn McGl 11648 Cookeville Boatdock Rd Baxter, TN 38544	0.00012 acres 1/12012 of 1.46 acres	0.00015%	0.00002%	0.00001%	0.00001%
(f.1.1.2) Cassie Lenora McGlothlin	<i>Conveyed all RTI 2/19/1964 in DB 184/176</i>				
(f.1.1.2.1) Ernest McGlothlin Heirs, Devisees, Successors, or Assigns					
(f.1.1.2.1.1) Doris Ann McGlothlin	<i>Conveyed all RTI 4/11/1991 in DB 619/393 to Frances Ann Borkey, et al</i>				
(f.1.1.2.1.5) Cecil E. McGlothlin Heirs, Devisees, Successors or Assigns					
(f.1.1.2.1.5.1) McGlothlin Living Trust-Joyce McGlothlin-Trustee (deceased)					
(f.1.1.1.1.5.1.1) McGlothlin Living c/o Shawn McGl 11648 Cookeville Boatdock Rd Baxter, TN 38544	0.00012 acres 1/12012 of 1.46 acres	0.00015%	0.00002%	0.00001%	0.00001%
(f.1.5) Cecil E. McGlothlin Heirs, Devisees, Successors or Assigns					
(f.1.5.1) McGlothlin Living Trust-Joyce McGlothlin-Trustee (deceased)					

**Exhibit E**  
**Unit T-15**  
**Docket # VGOB 92-1215-0306-06**  
**List of Owners/Claimants that require escrow**

	Acres in Unit	Percent of Unit	Division of Interest in			
			1 East 13.0880%	12 Dev. 5.5360%	13 Dev. 7.6240%	
(f.1.5.1.1) McGlothlin Living Trust c/o Shawn McGlothlin-Trustee 11648 Cookeville Boatdock Rd Baxter, TN 38544	0.0015 acres 1/1001 of 1.46 acres	0.0018%	0.00024%	0.00010%	0.00014%	
(g) Harvey G. McGlothlin Heirs, Devisees, Successors, or Assigns						
(g.3) Gladys Jessee Heirs, Devisees, Successors, or Assigns						
(g.3.2) Virginia Peterson 106 Chisholm Court Cary, NC 27511	0.0011 acres 1/1287 of 1.46 acres	0.0014%	0.00019%	0.00008%	0.00011%	
(g.3.3) Paula J. Morrow 113 Wood Shires Drive Boiling Springs, SC 29316	0.0011 acres 1/1287 of 1.46 acres	0.0014%	0.00019%	0.00008%	0.00011%	
(k) Nannie P. Lockhart Heirs, Devisees, Successors or Assigns						
(k.1) Violet Doris Smith Heirs, Devisees, Successors, or Assigns						
(k.1.1) James H. Smith Heirs, Devisees, Successors, or Assigns						
(k.1.1.1) St. Jude's Children Research Hospi 501 St. Jude Place Memphis, TN 38105	0.0026 acres 1/572 of 1.46 acres	0.0032%	0.00042%	0.00018%	0.00024%	
<b>Total tract acres</b>		<b>0.5664</b>				
<b>Total tract percent</b>		<b>0.7080%</b>				
<b><u>TOTAL CONFLICTS:</u></b>						
				<b>Acreage in Unit</b>	<b>1.3132</b>	
				<b>Percentage of Unit</b>		<b>1.6415%</b>

Exhibit EE  
Unit T-15  
Docket # VGOB 92-1215-0306-06  
List of Claimants with Royalty Split Agreements/Court Orders/HB2058

	Acres in Unit	Percent of Unit	Division of Interest in			Percent of Escrow
			1 East 13.0880%	12 Dev. 5.5360%	13 Dev. 7.6240%	
<b>Tract #1 - 7.41 Acres</b>						
<b>COAL OWNERSHIP</b>						
(1) H-W Financial, LLC <i>Oxy Tr 44 / Big Axe Tr 2 (148.00 acre tract)</i> P.O. Box 11000 Danville, VA 24543						
<b>OIL &amp; GAS OWNERSHIP</b>						
(1) Jerry Raines, et ux. P.O. Box 132 Oakwood, VA 24631	7.41 acres	9.2625%	1.21228%	0.51277%	0.70617%	n/a
	<b>Total tract acres</b>	<b>7.41</b>				
	<b>Total tract percent</b>	<b>9.2625%</b>				
<b>Tract #2 - 2.44 Acres</b>						
<b>COAL OWNERSHIP</b>						
(1) H-W Financial, LLC <i>Oxy Tr 44 / Big Axe Tr 2 (148.00 acre tract)</i> P.O. Box 11000 Danville, VA 24543	2.44 acres	3.0500%	0.39918%	0.16885%	0.23253%	n/a
<b>OIL &amp; GAS OWNERSHIP</b>						
W.H. Reedy Heirs, et al. <i>(part of a 40.00 Acre SOG Tract which overlies a portion of Big Axe Tracts 2 &amp; 4)</i>	2.44 acres	3.0500%	0.39918%	0.16885%	0.23253%	n/a
(1) W.H. Reedy Heirs, Devisees, Successors or Assigns						
(a) Laura Virginia Reedy Webb, Heirs, Devisees, Successors or Assigns						
(a.2) Mary W. Layman Heirs, Devisees, Successors or Assigns						
(a.2.2) Nancy Gambill Cole 61 New Bridge Road Rising Sun, MD 21911	0.018 acres 1/135 of 2.44 acres	0.0226%	0.00296%	0.00125%	0.00172%	n/a
(a.3) D. Frances Johnson 309 Stony Run Court North East, MD 21901	0.027 acres 1/90 of 2.44 acres	0.0339%	0.00444%	0.00188%	0.00258%	n/a
(a.4) Ada W. Hamilton 5408 Thurton Lane Port Orange, FL 32127	0.027 acres 1/90 of 2.44 acres	0.0339%	0.00444%	0.00188%	0.00258%	n/a
(a.5) June R. Yale 423 Lombard Road Rising Sun, MD 21911	0.027 acres 1/90 of 2.44 acres	0.0339%	0.00444%	0.00188%	0.00258%	n/a
(a.6) Joan W. Brantner 108 Laurel Avenue Thurmont, MD 21788	0.027 acres 1/90 of 2.44 acres	0.0339%	0.00444%	0.00188%	0.00258%	n/a
(a.7) Maire W. Meaders Heirs, Devisees, Successors or Assigns						
(a.7.1) Curtis Meaders Heirs, Devisees, Successors or Assigns						
(a.7.1.1) Charlotte Meaders 313 King Street Elkton, MD 21921	0.009 acres 1/270 of 2.44 acres	0.0113%	0.00148%	0.00063%	0.00086%	0.3970% HB2058

**Exhibit EE**  
**Unit T-15**  
**Docket # VGOB 92-1215-0306-06**  
**List of Claimants with Royalty Split Agreements/Court Orders/HB2058**

	Acres in Unit	Percent of Unit	Division of Interest in			Percent of Escrow
			1 East 13.0880%	12 Dev. 5.5360%	13 Dev. 7.6240%	
(a.7.1.2) David Meaders 500 North Street Elkton, MD 21921	0.018 acres 1/135 of 2.44 acres	0.0226%	0.00296%	0.00125%	0.00172%	0.7940% HB2058
(a.8) Claude Webb Heirs, Devisees, Successors or Assigns						
(a.8.1) Howard L. Webb 1114 Primrose Lane Fruita, CO 81521-3051	0.007 acres 1/360 of 2.44 acres	0.0085%	0.00111%	0.00047%	0.00065%	0.2978% HB2058
(a.8.2) Lucille W. Perkins 483 Sylmar Road Rising Sun, MD 21911	0.007 acres 1/360 of 2.44 acres	0.0085%	0.00111%	0.00047%	0.00065%	0.2978% HB2058
(a.8.4) Mary W. Jacobsen 2515 Crystal Lake Acres Dr. Lakeland, FL 33801	0.007 acres 1/360 of 2.44 acres	0.0085%	0.00111%	0.00047%	0.00065%	n/a
(b) Nora Nancy Vance Heirs, Devisees, Successors or Assigns						
(b.1) Flossie Elkins Heirs, Devisees, Successors or Assigns						
(b.1.1) Clarence Elkins Heirs, Devisees, Successors or Assigns						
(b.1.1) Carlis L. Elkins 227 Elkins Branch Swords Creek, VA 24649	0.244 acres 1/10 of 2.44 acres	0.3050%	0.03992%	0.01688%	0.02325%	n/a
(c) Walter Reedy Heirs, Devisees, Successors or Assigns						
(c.1) Eugene Reedy Heirs, Devisees, Successors or Assigns						
(c.1.1) Bertha Reedy Heirs, Devisees, Successors or Assigns						
(c.1.1.1) Virginia Quinn 1232 Oldfield Point Road Elkton, MD 21921	0.020 acres 1/120 of 2.44 acres	0.0254%	0.00333%	0.00141%	0.00194%	0.8933% HB2058
(c.1.1.2) Bonnie Jester 453 Bouchelle Rd Elkton, MD 21921	0.020 acres 1/120 of 2.44 acres	0.0254%	0.00333%	0.00141%	0.00194%	0.8933% HB2058
(c.2) Arvil Reedy 20 Pisqahview Avenue Ashville, NC 28803	0.041 acres 1/60 of 2.44 acres	0.0508%	0.00665%	0.00281%	0.00388%	n/a
(c.3) Leona Rose P. O. Box 106 Squire, WV 24884	0.041 acres 1/60 of 2.44 acres	0.0508%	0.00665%	0.00281%	0.00388%	n/a
(c.4) Ovella R. Griggs Heirs, Devisees, Successors or Assigns						
(c.4.1) Yvonne King 26 Joseph Gallaher Street Elkton, MD 21921	0.008 acres 1/300 of 2.44 acres	0.0102%	0.00133%	0.00056%	0.00078%	n/a
(c.4.2) Donald R. Sampson 50 Bridle Trail Pueblo, CO 81005	0.008 acres 1/300 of 2.44 acres	0.0102%	0.00133%	0.00056%	0.00078%	n/a

**Exhibit EE**  
**Unit T-15**  
**Docket # VGOB 92-1215-0306-06**  
**List of Claimants with Royalty Split Agreements/Court Orders/HB2058**

	Acres in Unit	Percent of Unit	Division of Interest in			Percent of Escrow
			1 East 13.0880%	12 Dev. 5.5360%	13 Dev. 7.6240%	
(c.4.3) Darvin G. Sampson 12 Cedar Ct. Newark, DE 19702	0.008 acres 1/300 of 2.44 acres	0.0102%	0.00133%	0.00056%	0.00078%	n/a
(c.4.4) Jerry L. Sampson 21 Hackspoint Rd Earleville, MD 21919	0.008 acres 1/300 of 2.44 acres	0.0102%	0.00133%	0.00056%	0.00078%	n/a
(c.4.5) Kenneth Sampson 55 Brooks Lane Elkton, MD 21921	0.008 acres 1/300 of 2.44 acres	0.0102%	0.00133%	0.00056%	0.00078%	n/a
(c.6) Nona Bell R. Schuler Heirs, Devisees, Successors or Assigns						
(c.6.5) George Leffew 675 Wheatley Road North East, MD 21901	0.006 acres 1/420 of 2.44 acres	0.0073%	0.00095%	0.00040%	0.00055%	n/a
(d) Osa N. Reedy Webb Heirs, Devisees, Successors or Assigns						
(d.3) Victor C. Webb PO Box 908 Rising Sun, MD 21911-0908	0.031 acres 1/80 of 2.44 acres	0.0381%	0.00499%	0.00211%	0.00291%	n/a
(d.4) Edith W. Parsons Heirs, Devisees, Successors or Assigns						
(d.4.1) Albert O. Moran, Jr. 565 Oxford Road Lincoln University, PA 19352	0.010 acres 1/240 of 2.44 acres	0.0127%	0.00166%	0.00070%	0.00097%	0.4467% HB2058
(d.4.2) Richard Moran 124 Woodview Lane Oxford, PA 19363	0.010 acres 1/240 of 2.44 acres	0.0127%	0.00166%	0.00070%	0.00097%	0.4467% HB2058
(d.4.3) Patricia Todd 108 Carriage Drive Hockessin, DE 19707	0.010 acres 1/240 of 2.44 acres	0.0127%	0.00166%	0.00070%	0.00097%	0.4467% HB2058
(d.5) Hubert W. Webb Heirs, Devisees, Successors or Assigns						
(d.5.1) Trust for the Benefit of Ruth Webb	<i>Trust terminated on her death (DOD 11/29/2013)</i>					
(d.5.1.1) Judith Coudon P.O. Box 878 Rising Sun, MD 21911	0.006 acres 1/400 of 2.44 acres	0.0076%	0.00100%	0.00042%	0.00058%	n/a
(d.5.1.2) Harold A. Webb 202 J Secretariat Drive Havre De Grace, MD 21078	0.006 acres 1/400 of 2.44 acres	0.0076%	0.00100%	0.00042%	0.00058%	n/a
(d.5.1.3) James H. Webb 100 McNamee Lane, Apt. 105 Rising Sun, MD 21911	0.006 acres 1/400 of 2.44 acres	0.0076%	0.00100%	0.00042%	0.00058%	n/a
(d.5.1.4) Wayne M. Webb P.O. Box 365 Rising Sun, MD 21911	0.006 acres 1/400 of 2.44 acres	0.0076%	0.00100%	0.00042%	0.00058%	n/a
(d.7) Zeola W. Shupe Heirs, Devisees, Successors or Assigns						
(d.7.1) Gloria Poe 60 Holly Avenue Bear, DE 19701	0.006 acres 1/400 of 2.44 acres	0.0076%	0.00100%	0.00042%	0.00058%	n/a

Exhibit EE  
Unit T-15  
Docket # VGOB 92-1215-0306-06  
List of Claimants with Royalty Split Agreements/Court Orders/HB2058

	Acres in Unit	Percent of Unit	Division of Interest in			Percent of Escrow
			1 East 13.0880%	12 Dev. 5.5360%	13 Dev. 7.6240%	
(d.7.2) Linda S. Walden Heirs, Devisees, Successors or Assigns						
(d.7.2.1) Bill Ray Walden 272 Sugar Pine Drive Middletown, DE 19709	0.006 acres 1/400 of 2.44 acres	0.0076%	0.00100%	0.00042%	0.00058%	0.2680% HB2058
(d.7.3) Constance Zebley 1390 Woodbine Rd Airville, PA 17302	0.006 acres 1/400 of 2.44 acres	0.0076%	0.00100%	0.00042%	0.00058%	n/a
(d.7.4) Mark S. Shupe 24 N. Purdue Ave. New Castle, DE 19720	0.006 acres 1/400 of 2.44 acres	0.0076%	0.00100%	0.00042%	0.00058%	n/a
(d.8) Thelma W. Howell 27359 Shawnee Ct. Millsboro, DE 19966	0.031 acres 1/80 of 2.44 acres	0.0381%	0.00499%	0.00211%	0.00291%	n/a
(e) Hurley H. Reedy Heirs, Devisees, Successors or Assigns						
(e.1) Daisy O. Reedy Heirs, Devisees, Successors, or Assigns <i>(Documentation Pending)</i>	0.244 acres 1/10 of 2.44 acres	0.3050%	0.03992%	0.01688%	0.02325%	n/a
(e.1.1) Sylvia Beckman Heirs, Devisees, Successors, or Assigns <i>(Documentation Pending)</i>						
(e.1.2) Edgar Kitzmiller Heirs, Devisees, Successors, or Assigns <i>(Documentation Pending)</i>						
(e.1.2.1) Dorothy E. Kitzmiller Heirs, Devisees, Successors, or Assigns						
(e.1.2.1.1) Donald Kitzmiller Heirs, <i>Pre-Deceased</i> Devisees, Successors, or Assigns						
(e.1.2.1.1.1) Warren Kitzmiller <i>Address Unknown</i>						
(e.1.2.1.1.2) Jeffrey Kitzmiller <i>Address Unknown</i>						
(e.1.2.1.1.3) Donald Kitzmiller <i>Address Unknown</i>						
(e.1.3) Donna De Armond <i>Address Unknown</i>						
(g) Ed Reedy Heirs, Devisees, Successors or Assigns						
(g.1) Ada B. Reedy Heirs, Devisees, Successors or Assigns						
(g.1.1) Ella Ruth Cook P.O. Box 71 Cyclone, WV 24827	0.122 acres 1/20 of 2.44 acres	0.1525%	0.01996%	0.00844%	0.01163%	n/a
(g.1.2) Ralph Reedy P.O. Box 330 Davin, WV 25617	0.122 acres 1/20 of 2.44 acres	0.1525%	0.01996%	0.00844%	0.01163%	n/a
(h) Maxie Z. Reedy Hurford Miller Heirs, Devisees, Successors or Assigns						

**Exhibit EE**  
**Unit T-15**  
**Docket # VGOB 92-1215-0306-06**  
**List of Claimants with Royalty Split Agreements/Court Orders/HB2058**

	Acres in Unit	Percent of Unit	Division of Interest in			Percent of Escrow
			1 East 13.0880%	12 Dev. 5.5360%	13 Dev. 7.6240%	
(h.1) Earl H. Hurford 261 Martins Corner Road Coatesville, PA 19320-1079	0.061 acres 1/40 of 2.44 acres	0.0763%	0.00998%	0.00422%	0.00581%	n/a
<b>(2)</b> Joseph H. Van Dyke Heirs, Devisees, Successors or Assigns						
(a) Sandi T. Vandyke 6187 Chester Dr Pensacola, FL 32526	0.098 acres 1/25 of 2.44 acres	0.1220%	0.01597%	0.00675%	0.00930%	n/a
(b) Jeffrey Vandyke 6187 Chester Dr Pensacola, FL 32526	0.098 acres 1/25 of 2.44 acres	0.1220%	0.01597%	0.00675%	0.00930%	n/a
(c) Timothy Joe Vandyke 868 Old Elk Neck Rd Elkton, MD 21921	0.098 acres 1/25 of 2.44 acres	0.1220%	0.01597%	0.00675%	0.00930%	n/a
(d) Joetta V. Ball 48 Plummer Dr., Apt. 731 North East, MD 21901	0.098 acres 1/25 of 2.44 acres	0.1220%	0.01597%	0.00675%	0.00930%	n/a
<b>(3)</b> CNX Gas Company LLC 1000 Consol Energy Drive Canonsburg, PA 15317	0.027 acres 1/90 of 2.44 acres	0.0339%	0.00444%	0.00188%	0.00258%	n/a
<b>Total tract acres</b>	<b>1.6933</b>					
<b>Total tract percent</b>	<b>2.1166%</b>					

**Tract #3 - 1.46 Acres**

**COAL OWNERSHIP**

(1) H-W Financial, LLC <i>Oxy Tr 19 / Big Axe Tr 4 (91.00 acre tract)</i> P.O. Box 11000 Danville, VA 24543	1.46 acres	1.8250%	0.23886%	0.10103%	0.13914%	<b>0.01869%</b> Royalty Division Agreement
--	------------	---------	----------	----------	----------	--

**OIL & GAS FEE OWNERSHIP**

Vicey McGlothlin Heirs, Devisees, Successors or Assigns, et al.	1.46 acres	1.8250%	0.23886%	0.10103%	0.13914%	
(1) John P. McGlothlin Heirs, Devisees, Successors, or Assigns						
(a) Sherman Benjamin McGlothlin Heirs, Devisees, <i>Pre-Deceased</i> Successors, or Assigns						
(a.2) Chrysteen Pevny Heirs, Devisees, Successors, or Assigns						
(a.2.1) John Pevny, Jr. 13036 Sheffield Drive Pickerington, OH 43147	0.0047 acres 1/312 of 1.46 acres	0.0058%	0.00077%	0.00032%	0.00045%	<b>0.2056%</b> <b>HB2058</b>
(b) Sally Starkey Heirs, Devisees, Successors, or Assigns						
(b.2) Anna Hammer 4247 E Modoc Drive Phoenix, AZ 85044	0.0023 acres 1/624 of 1.46 acres	0.0029%	0.00038%	0.00016%	0.00022%	<b>0.1028%</b> <b>HB2058</b>
(b.3) Lendley R. Starkey Heirs, Devisees, Successors, or Assigns						

**Exhibit EE**  
**Unit T-15**  
**Docket # VGOB 92-1215-0306-06**  
**List of Claimants with Royalty Split Agreements/Court Orders/HB2058**

	Acres in Unit	Percent of Unit	Division of Interest in			Percent of Escrow
			1 East 13.0880%	12 Dev. 5.5360%	13 Dev. 7.6240%	
(b.3.1) Marilyn Starkey 123 N Shamrock Ave Monrovia, CA 91016	0.0023 acres 1/624 of 1.46 acres	0.0029%	0.00038%	0.00016%	0.00022%	0.1028% HB2058
(c) Julia Stella McCoy Heirs, Devisees, Successors, or Assigns						
(c.1) Nellie B. Crothers 550 Basin Run Road Conowingo, MD 21918	0.0094 acres 1/156 of 1.46 acres	0.0117%	0.00153%	0.00065%	0.00089%	0.4112% HB2058
(d) Luther J. McGlothlin Heirs, Devisees, Successors, or Assigns						
(d.1) Carrie McGlothlin Heirs, Devisees, Successors, or Assigns						
(d.1.1) Warren McGlothlin Heirs Devisees, Successors or Assigns						
(d.1.1.1) Carol J. McGlothlin 39 McGlothlin Road Conowingo, MD 21918	0.0047 acres 1/312 of 1.46 acres	0.0058%	0.00077%	0.00032%	0.00045%	0.2056% HB2058
(e) Jacob Jesse McGlothlin Heirs, Devisees, Successors, or Assigns						
(e.1) Arbutus McGlothlin Heirs, Devisees, Successors or Assigns						
(e.1.1) Cynthia McGlothlin 20 Robinson Drive New Castle, DE 19720	0.0094 acres 1/156 of 1.46 acres	0.0117%	0.00153%	0.00065%	0.00089%	0.4112% HB2058
(f) George W. McGlothlin Heirs, Devisees, Successors, or Assigns						
(f.1) Mae McGlothlin Heirs, Devisees, Successors or Assigns						<i>Life Estate extinguished</i>
(f.1.2) George McGlothlin, Jr. 6473 County Road 218 Jacksonville, FL 32234	0.0019 acres 1/780 of 1.46 acres	0.0023%	0.00031%	0.00013%	0.00018%	0.0822% HB2058
(f.1.3) Lois Donaldson Heirs, Devisees, Successors, or Assigns						
(f.1.3.1) Donald Donaldson 1273 Carr Avenue Memphis, TN 38104	0.0019 acres 1/780 of 1.46 acres	0.0023%	0.00031%	0.00013%	0.00018%	0.0822% HB2058
(f.1.5) Iva Marlene Pardi 8711 E Pinnacle Peak Rd PMB#295 Scottsdale, AZ 85255	0.0019 acres 1/780 of 1.46 acres	0.0023%	0.00031%	0.00013%	0.00018%	0.0822% HB2058
(i) Delford Wilson McGlothlin						<i>Interest was purchased by Buchanan Production Company by deed dated 9/15/94 (DB 427-246).</i>
(i.1) CNX Gas Company LLC 1000 Consol Energy Drive Canonsburg, PA 15317	0.0094 acres 1/156 of 1.46 acres	0.0117%	0.00153%	0.00065%	0.00089%	n/a
(j) Virginia I. Shinault Heirs, Devisees, Successors or Assigns						
(j.2) Melony McMullen Heirs, Devisees, Successors, or Assigns						

**Exhibit EE**  
**Unit T-15**  
**Docket # VGOB 92-1215-0306-06**  
**List of Claimants with Royalty Split Agreements/Court Orders/HB2058**

	Acres in Unit	Percent of Unit	Division of Interest in			Percent of Escrow
			1 East 13.0880%	12 Dev. 5.5360%	13 Dev. 7.6240%	
(j.2.1) Anthony Richard, III 903 Kenmore Street NW Palm Bay, FL 32907	0.0031 acres 1/468 of 1.46 acres	0.0039%	0.00051%	0.00022%	0.00030%	0.1371% HB2058
(j.3) Patricia Edler 4345 Fairfax Street Cocoa, FL 32927-3901	0.0031 acres 1/468 of 1.46 acres	0.0039%	0.00051%	0.00022%	0.00030%	0.1371% HB2058
(k) Orpha J. Shmel Heirs, Devisees, Successors, or Assigns						
(k.1) Paula Rinkerman 144 Middlecroft Road Elkton, MD 21921	0.0023 acres 1/624 of 1.46 acres	0.0029%	0.00038%	0.00016%	0.00022%	0.1028% HB2058
(k.2) Sharon Webb 49 Mason Dixon Drive Rising Sun, MD 21911	0.0023 acres 1/624 of 1.46 acres	0.0029%	0.00038%	0.00016%	0.00022%	0.1028% HB2058
(k.4) Richard D. Shmel 3005 SW Calm Ridge Rd Bentonville, AR 72712	0.0023 acres 1/624 of 1.46 acres	0.0029%	0.00038%	0.00016%	0.00022%	0.1028% HB2058
(l) John Dewey McGlothlin Heirs, Devisees, Successors, or Assigns						
(l.1) Diane L. Allen 50 Marble Arch Colora, MD 21917	0.0094 acres 1/156 of 1.46 acres	0.0117%	0.00153%	0.00065%	0.00089%	0.4112% HB2058
(2) Polly Jane McGlothlin Heirs, Devisees, Successors, or Assigns						
(b) John C. Looney Heirs, Devisees, Successors, or Assigns						
(b.1) Marceline Krause 2920 Bradley St. NE Roanoke, VA 24012	0.0056 acres 1/260 of 1.46 acres	0.0070%	0.00092%	0.00039%	0.00054%	0.2467% HB2058
(b.2) Harold Looney Heirs, Devisees, Successors, or Assigns						
(b.2.1) Marceline Krause 2920 Bradley St. NE Roanoke, VA 24012	0.0014 acres 1/1040 of 1.46 acres	0.0018%	0.00023%	0.00010%	0.00013%	0.0617% HB2058
(b.2.2) Jimmy B. Looney 2053 Lower Mill Branch Rd Grundy, VA 24614	0.0014 acres 1/1040 of 1.46 acres	0.0018%	0.00023%	0.00010%	0.00013%	0.0617% HB2058
(b.2.3) Larry Q. Looney PO Box 125 Grundy, VA 24614	0.0014 acres 1/1040 of 1.46 acres	0.0018%	0.00023%	0.00010%	0.00013%	0.0617% HB2058
(b.2.4) Dollie Sue Grace 272 Tanglewood Drive North Tazewell, VA 24630	0.0014 acres 1/1040 of 1.46 acres	0.0018%	0.00023%	0.00010%	0.00013%	0.0617% HB2058
(b.3) Jimmy B. Looney 2053 Lower Mill Branch Rd Grundy, VA 24614	0.0056 acres 1/260 of 1.46 acres	0.0070%	0.00092%	0.00039%	0.00054%	0.2467% HB2058
(b.4) Larry Q. Looney PO Box 125 Grundy, VA 24614	0.0056 acres 1/260 of 1.46 acres	0.0070%	0.00092%	0.00039%	0.00054%	0.2467% HB2058

**Exhibit EE**  
**Unit T-15**  
**Docket # VGOB 92-1215-0306-06**  
**List of Claimants with Royalty Split Agreements/Court Orders/HB2058**

	Acres in Unit	Percent of Unit	Division of Interest in			Percent of Escrow
			1 East 13.0880%	12 Dev. 5.5360%	13 Dev. 7.6240%	
(b.5) Dollie Sue Grace 272 Tanglewood Dr North Tazewell, VA 24630	0.0056 acres 1/260 of 1.46 acres	0.0070%	0.00092%	0.00039%	0.00054%	0.2467% HB2058
(c) Thomas R. Looney Heirs, Devisees, Successors, or Assigns						
(c.1) Ruth A. Looney	<i>Interest was purchased by Buchanan Production Company by deed dated 10/27/94 (DB 429-393).</i>					
(c.1.1) CNX Gas Company LLC 1000 Consol Energy Drive Canonsburg, PA 15317	0.0281 acres 1/52 of 1.46 acres	0.0351%	0.00459%	0.00194%	0.00268%	n/a
(d) Daniel J. Looney Heirs, Devisees, Successors or Assigns	<i>Pre-Deceased</i>					
(d.1) Estel Looney	<i>Interest was purchased by Buchanan Production Company by deed dated 8/23/94 (DB 426-408).</i>					
(d.1.1) CNX Gas Company LLC 1000 Consol Energy Drive Canonsburg, PA 15317	0.0094 acres 1/156 of 1.46 acres	0.0117%	0.00153%	0.00065%	0.00089%	n/a
(d.2) Elmer Looney Heirs, Devisees, Successors, or Assign						
(d.2.1) Evelyn Looney	<i>Life Estate extinguished</i>					
(d.2.1.1) Donald Charles Looney 350 Fairway Drive Spearfish, SD 57783	0.00936 acres 1/156 of 1.46 acres	0.0117%	0.00153%	0.00065%	0.00089%	0.4112% HB2058
(d.3) Eules Looney Heirs, Devisees, Successors, or Assigns						
(d.3.1) Nyrell V. Looney 100 John Knox Rd, Room 230 Tallahassee, FL 32303	0.00936 acres 1/156 of 1.46 acres	0.0117%	0.00153%	0.00065%	0.00089%	0.4112% HB2058
(3) Louisa McGlothlin Childress Vandyke Heirs, Devisees, Successors, or Assigns	<i>Pre-Deceased</i>					
(a) Jessie Grover Childress Heirs, Devisees, Successors, or Assigns						
(a.1) Virginia Childress Heirs, Devisees, Successors, or Assigns	<i>Life Estate Extinguished</i>					
(a.1.1) Emory Childress Heirs, Devisees, Successors, or Assigns						
(a.1.1.1) Ronald Childress PO Box 908 Hurricane, WV 255226	0.0009 acres 1/1716 of 1.46 acres	0.0011%	0.00014%	0.00006%	0.00008%	0.0374% HB2058
(a.1.2) Carl Childress	<i>Interest was purchased by Buchanan Production Company by deed dated 2/1/95 (DB 432-463).</i>					
(a.1.2.1) CNX Gas Company LLC 1000 Consol Energy Drive Canonsburg, PA 15317	0.0017 acres 1/858 of 1.46 acres	0.0021%	0.00028%	0.00012%	0.00016%	n/a
(a.1.2.1) CNX Gas Company LLC 1000 Consol Energy Drive Canonsburg, PA 15317	0.0009 acres 1/1716 of 1.46 acres	0.0011%	0.00014%	0.00006%	0.00008%	0.0187% Royalty Division Agreement
<i>(Interested deeded to BPC previously shown as 1/858, now owns 1/572, CNX due difference from escrow)</i>						
(a.1.3) Beatrice Raleigh Heirs, Devisees, Successors, or Assigns						

**Exhibit EE**  
**Unit T-15**  
**Docket # VGOB 92-1215-0306-06**  
**List of Claimants with Royalty Split Agreements/Court Orders/HB2058**

	Acres in Unit	Percent of Unit	Division of Interest in			Percent of Escrow
			1 East 13.0880%	12 Dev. 5.5360%	13 Dev. 7.6240%	
(a.1.3.1) Charlie Wayne Cooper PO Box 729 Castlewood, VA 24224	0.0009 acres 1/1716 of 1.46 acres	0.0011%	0.00014%	0.00006%	0.00008%	0.0374% HB2058
(a.1.3.2) Betty C Horn 469 Carolina Street Churchhill, TN 37642	0.0009 acres 1/1716 of 1.46 acres	0.0011%	0.00014%	0.00006%	0.00008%	0.0374% HB2058
(a.1.4) Phyllis McKeon 4472 Dike Road Winter Park, FL 32792	0.0026 acres 1/572 of 1.46 acres	0.0032%	0.00042%	0.00018%	0.00024%	0.1121% HB2058
(a.1.5) Edith O'Brien 3341 Timbers Edge Drive Marietta, GA 30064	0.0026 acres 1/572 of 1.46 acres	0.0032%	0.00042%	0.00018%	0.00024%	0.1121% HB2058
(a.1.7) Eleanor Hawkins Heirs, Devisees, Successors, or Assigns						
(a.1.7.1) Robert B. Hawkins, Jr. Heirs, Devisees, Successors, or Assigns						
(a.1.7.1.2) Charles Hawkins 343 Glasgow Lane Blountville, TN 37617	0.0009 acres 1/1716 of 1.46 acres	0.0011%	0.00014%	0.00006%	0.00008%	0.0374% HB2058
(a.1.7.1.3) Joyce Hawkins Jones 840 Fairview School Rd Blountville, TN 37617	0.0009 acres 1/1716 of 1.46 acres	0.0011%	0.00014%	0.00006%	0.00008%	0.0374% HB2058
(a.1.8) Madeline Tucker 2300 Fripp Overlook NW Acworth, GA 30101	0.0026 acres 1/572 of 1.46 acres	0.0032%	0.00042%	0.00018%	0.00024%	0.1121% HB2058
(a.1.9) Eula Hensdill Heirs, Devisees, Successors, or Assigns						
(a.1.9.1) Dennis Hensdill PO Box 11 Castlewood, VA 24224	0.0004 acres 1/3432 of 1.46 acres	0.0005%	0.00007%	0.00003%	0.00004%	0.0187% HB2058
(a.1.9.2) Jeweldine Hodges PO Box 204 Castlewood, VA 24224	0.0004 acres 1/3432 of 1.46 acres	0.0005%	0.00007%	0.00003%	0.00004%	0.0187% HB2058
(a.1.9.4) Earnestine Castle 902 Mountainview Rd Erwin, TN 37650	0.0004 acres 1/3432 of 1.46 acres	0.0005%	0.00007%	0.00003%	0.00004%	0.0187% HB2058
(a.1.9.5) John Hensdill Heirs, Devisees, Successors, or Assigns						
(a.1.9.5.1) Norma Hensdill Heirs, Devisees, Successors, or Assigns						
(a.1.9.5.1.1) Patrick Ridge 139 Strawberry Creek Ln Callands, VA 24530	0.00007 acres 1/20592 of 1.46 acres	0.0001%	0.00001%	0.00000%	0.00001%	0.0031% HB2058
(a.1.9.5.1.2) Grainne Hanks 3036 Sandy Creek Rd Dry Fork, VA 24549	0.00007 acres 1/20592 of 1.46 acres	0.0001%	0.00001%	0.00000%	0.00001%	0.0031% HB2058
(a.1.9.5.1.3) Janel McCann 2131 Meherrin Road Meherrin, VA 23954	0.00007 acres 1/20592 of 1.46 acres	0.0001%	0.00001%	0.00000%	0.00001%	0.0031% HB2058
(a.1.9.6) Leon Hensdill Heirs, Devisees, Successors, or Assigns						

**Exhibit EE**  
**Unit T-15**  
**Docket # VGOB 92-1215-0306-06**  
**List of Claimants with Royalty Split Agreements/Court Orders/HB2058**

	Acres in Unit	Percent of Unit	Division of Interest in			Percent of Escrow
			1 East 13.0880%	12 Dev. 5.5360%	13 Dev. 7.6240%	
(a.1.9.6.1) Betty Hensdill PO Box 3003 Radford, VA 24143	0.00043 acres 1/3432 of 1.46 acres	0.0005%	0.00007%	0.00003%	0.00004%	0.0187% HB2058
(a.1.10) Fay Couch Heirs, Devisees, Successors, or Assigns						
(a.1.10.1) Jackie F. Couch 5668 Highway 421 N Bedford, KY 40006	0.0009 acres 1/1716 of 1.46 acres	0.0011%	0.00014%	0.00006%	0.00008%	0.0374% HB2058
(a.1.10.2) David Couch 4225 Desiree Drive New Albany, IN 47150	0.0009 acres 1/1716 of 1.46 acres	0.0011%	0.00014%	0.00006%	0.00008%	0.0374% HB2058
(a.1.10.3) Alice Shinn 950 GA Hwy 247 South Kathleen, GA 31047	0.0009 acres 1/1716 of 1.46 acres	0.0011%	0.00014%	0.00006%	0.00008%	0.0374% HB2058
(a.1.11) Pinkie Edna Kitts Heirs, Devisees, Successors, or Assigns						
(a.1.11.1) Verna Taylor 8703 Long Pine Rd Richmond, VA 23294	0.0005 acres 1/2860 of 1.46 acres	0.0006%	0.00008%	0.00004%	0.00005%	0.0224% HB2058
(a.1.11.2) Louise Agee 7601 Bull Run Road Manassas, VA 20111	0.0005 acres 1/2860 of 1.46 acres	0.0006%	0.00008%	0.00004%	0.00005%	0.0224% HB2058
(a.1.11.3) Straley Kitts 2114 Colonial Highway Rustburg, VA 24588	0.0005 acres 1/2860 of 1.46 acres	0.0006%	0.00008%	0.00004%	0.00005%	0.0224% HB2058
(a.1.11.4) Ralph Warren Kitts 2730 Cottage Rose Lane Roanoke, VA 24012	0.0005 acres 1/2860 of 1.46 acres	0.0006%	0.00008%	0.00004%	0.00005%	0.0224% HB2058
(a.1.11.5) George Wendell Kitts PO Box 53 Bastian, VA 24314	0.0005 acres 1/2860 of 1.46 acres	0.0006%	0.00008%	0.00004%	0.00005%	0.0224% HB2058
(b) May Childress Vandyke Heirs, Devisees, Successors, or Assigns						
(b.1) Pearl Runyon Heirs, Devisees, Successors, or Assigns						
(b.1.2) Vonda K. Phillips 137 Vaughan Lane Currituck, NC 27929	0.0007 acres 1/2184 of 1.46 acres	0.0008%	0.00011%	0.00005%	0.00006%	0.0294% HB2058
(b.2) Perry Vandyke Heirs, Devisees, Successors, or Assigns						
(b.2.1) Pearl Runyon Heirs, Devisees, Successors, or Assigns						
(b.2.1.2) Vonda K. Phillips 137 Vaughan Lane Currituck, NC 27929	0.00013 acres 1/10920 of 1.46 acres	0.0002%	0.00002%	0.00001%	0.00001%	0.0059% HB2058
(b.2.2) Claude Vandyke Heirs, Devisees, Successors, or Assigns						
(b.2.2.1) Verna Allen Vandyke Heirs, Devisees, Successors, or Assigns						

**Exhibit EE**  
**Unit T-15**  
**Docket # VGOB 92-1215-0306-06**  
**List of Claimants with Royalty Split Agreements/Court Orders/HB2058**

	Acres in Unit	Percent of Unit	Division of Interest in			Percent of Escrow
			1 East 13.0880%	12 Dev. 5.5360%	13 Dev. 7.6240%	
(b.2.2.1.1) Teresa J. Moore PO Box 525 Haysi, VA 24256	0.00040 acres 1/3640 of 1.46 acres	0.0005%	0.00007%	0.00003%	0.00004%	0.0176% HB2058
(b.2.2.1.2) Dennis Vandyke PO Box 86 Rose Hill, VA 24281	0.00040 acres 1/3640 of 1.46 acres	0.0005%	0.00007%	0.00003%	0.00004%	0.0176% HB2058
(b.2.3) Granville Vandyke 944 Spring Hill Road Cedar Bluff, VA 24609	0.0008 acres 1/1820 of 1.46 acres	0.0010%	0.00013%	0.00006%	0.00008%	0.0352% HB2058
(b.2.5) Fred Vandyke 1069 Cox Avenue Chesapeake, VA 23323	0.0008 acres 1/1820 of 1.46 acres	0.0010%	0.00013%	0.00006%	0.00008%	0.0352% HB2058
(b.3) Claude Vandyke Heirs, Devisees, Successors, or Assigns						
(b.3.1) Verna Allen Vandyke Heirs, Devisees, Successors, or Assigns						
(b.3.1.1) Teresa J. Moore PO Box 525 Haysi, VA 24256	0.0020 acres 1/728 of 1.46 acres	0.0025%	0.00033%	0.00014%	0.00019%	0.0881% HB2058
(b.3.1.2) Dennis Vandyke PO Box 86 Rose Hill, VA 24281	0.0020 acres 1/728 of 1.46 acres	0.0025%	0.00033%	0.00014%	0.00019%	0.0881% HB2058
(b.4) Granville Vandyke 944 Spring Hill Road Cedar Bluff, VA 24609	0.0040 acres 1/364 of 1.46 acres	0.0050%	0.00066%	0.00028%	0.00038%	0.1762% HB2058
(b.6) Fred Vandyke 1069 Cox Avenue Chesapeake, VA 23323	0.0040 acres 1/364 of 1.46 acres	0.0050%	0.00066%	0.00028%	0.00038%	0.1762% HB2058
(c) Vacey Vandyke Looney Heirs, Devisees, Successors, or Assigns						
(c.1) Tivis Boyd Heirs, Devisees, Successors, or Assigns						
(c.1.1) Hettie Boyd (DOD 10/7/1981)	<i>Life Estate Extinguished</i>					
(c.1.1.1) Tivis Boyd, Jr. PO Box 62 Davenport, VA 24239	0.0012 acres 1/1248 of 1.46 acres	0.0015%	0.00019%	0.00008%	0.00011%	0.0514% HB2058
(c.1.1.2) Wanda Boyd 2036 Hurricane Road Vansant, VA 24656	0.0012 acres 1/1248 of 1.46 acres	0.0015%	0.00019%	0.00008%	0.00011%	0.0514% HB2058
(c.1.1.3) Raymond G. Boyd PO Box 541 Honaker, VA 24260	0.0012 acres 1/1248 of 1.46 acres	0.0015%	0.00019%	0.00008%	0.00011%	0.0514% HB2058
(c.2) Jennings Vandyke Heirs, Devisees, Successors, or Assigns						
(c.2.3) Oleta Ann Leeth 600 Schrake Road Chillicothe, OH 45601	0.0004 acres 1/3328 of 1.46 acres	0.0005%	0.00007%	0.00003%	0.00004%	0.0193% HB2058
(c.2.5) Ellen Gayle Thomas 50420 Bigley Ridge Rd Long Bottom, OH 45743	0.0004 acres 1/3328 of 1.46 acres	0.0005%	0.00007%	0.00003%	0.00004%	0.0193% HB2058

**Exhibit EE**  
**Unit T-15**  
**Docket # VGOB 92-1215-0306-06**  
**List of Claimants with Royalty Split Agreements/Court Orders/HB2058**

	Acres in Unit	Percent of Unit	Division of Interest in			Percent of Escrow
			1 East 13.0880%	12 Dev. 5.5360%	13 Dev. 7.6240%	
(c.2.6) Jane Lenyk 67 History Hills Court Latham, NY 12110	0.0004 acres 1/3328 of 1.46 acres	0.0005%	0.00007%	0.00003%	0.00004%	0.0193% HB2058
(c.2.7) June Vandyke 7183 Grantham Way Cincinnati, OH 45230	0.0004 acres 1/3328 of 1.46 acres	0.0005%	0.00007%	0.00003%	0.00004%	0.0193% HB2058
(c.2.8) Vicki Abraham 3403 Main Avenue Sheboygan, WI 53083	0.0004 acres 1/3328 of 1.46 acres	0.0005%	0.00007%	0.00003%	0.00004%	0.0193% HB2058
(c.3) Arthur H. Looney 10328 Sager Ave, Unit 417 Fairfax, VA 22030	0.0035 acres 1/416 of 1.46 acres	0.0044%	0.00057%	0.00024%	0.00033%	0.1542% HB2058
(c.4) Clarence Looney Heirs, Devisees, Successors, or Assigns						
(c.4.1) Melba Shoun 159 Slater Hill Drive Lexington, SC 29073	0.0009 acres 1/1664 of 1.46 acres	0.0011%	0.00014%	0.00006%	0.00008%	0.0385% HB2058
(c.4.2) Rita C. Hatmaker 123 Dogwood Lane Elkin, NC 28621	0.0009 acres 1/1664 of 1.46 acres	0.0011%	0.00014%	0.00006%	0.00008%	0.0385% HB2058
(c.5) Elsie L. Ratliff 2219 Rock House Branch Rd Vansant, VA 24656	0.0035 acres 1/416 of 1.46 acres	0.0044%	0.00057%	0.00024%	0.00033%	0.1542% HB2058
(c.7) Edna L. Hale Heirs, Devisees, Successors, or Assigns						
(c.7.1) Harriet Owens PO Box 13 Davenport, VA 24239	0.00058 acres 1/2496 of 1.46 acres	0.0007%	0.00010%	0.00004%	0.00006%	0.0257% HB2058
(c.7.2) Annette Compton 14311 Aden Road Nokesville, VA 20181	0.00058 acres 1/2496 of 1.46 acres	0.0007%	0.00010%	0.00004%	0.00006%	0.0257% HB2058
(c.7.3) Ransome Breeding PO Box 14 Davenport, VA 24239	0.00058 acres 1/2496 of 1.46 acres	0.0007%	0.00010%	0.00004%	0.00006%	0.0257% HB2058
(c.7.4) Benny H. Breeding 775 Peppers Ferry Road NW Christiansburg, VA 24073	0.00058 acres 1/2496 of 1.46 acres	0.0007%	0.00010%	0.00004%	0.00006%	0.0257% HB2058
(c.7.6) Joy Breeding Brown Heirs, Devisees, Successors, or Assigns						
(c.7.6.2) Andrew Brown 11727 Elizabeth Court Pine Hurst, TX 77362	0.00029 acres 1/4992 of 1.46 acres	0.0004%	0.00005%	0.00002%	0.00003%	0.0128% HB2058
(c.8) Clyde Henry Looney Heirs, Devisees, Successors, or Assigns						
(c.8.2) Don C. Looney 10444 Greene Drive Lorton, VA 22079	0.00050 acres 1/2912 of 1.46 acres	0.0006%	0.00008%	0.00003%	0.00005%	0.0220% HB2058
(c.8.3) Warren Looney Heirs, Devisees, Successors, or Assigns						

**Exhibit EE**  
**Unit T-15**  
**Docket # VGOB 92-1215-0306-06**  
**List of Claimants with Royalty Split Agreements/Court Orders/HB2058**

	Acres in Unit	Percent of Unit	Division of Interest in			Percent of Escrow
			1 East 13.0880%	12 Dev. 5.5360%	13 Dev. 7.6240%	
(c.8.3.1) Martha Looney 102 Leota Drive Hendersville, TN 37075	0.00050 acres 1/2912 of 1.46 acres	0.0006%	0.00008%	0.00003%	0.00005%	0.0220% HB2058
(c.8.4) Roger Paul Looney Heirs, Devisees, Successors, or Assigns						
(c.8.4.1) Patricia Looney 7756 Pohick River Dr Lorton, VA 22079	0.00050 acres 1/2912 of 1.46 acres	0.0006%	0.00008%	0.00003%	0.00005%	0.0220% HB2058
(d) Clarence Childress Heirs, Devisees, Successors, or Assigns						
(d.1) Ethel Childress Heirs, Devisees, Successors, or Assigns						
(d.1.2) Alma Puckett 8584 Lazelle Village Dr Lewis Center, OH 43045	0.0008 acres 1/1872 of 1.46 acres	0.0010%	0.00013%	0.00005%	0.00007%	0.0343% HB2058
(d.2) Alma Puckett 8584 Lazelle Village Dr Lewis Center, OH 43045	0.0047 acres 1/312 of 1.46 acres	0.0058%	0.00077%	0.00032%	0.00045%	0.2056% HB2058
(4) Lydia Childress Heirs, Devisees, Successors, or Assigns						
(a) Jesse Childress Heirs, Devisees, Successors, or Assigns						
(a.1) Janis Hodock 136 Cottage Street Bluefield, VA 24605	0.0020 acres 1/715 of 1.46 acres	0.0026%	0.00033%	0.00014%	0.00019%	0.0897% HB2058
(a.3) L.C. Childress Heirs, Devisees, Successors, or Assigns						
(a.3.1) Annette Childress P.O. Box 301 Honaker, VA 24260	0.0020 acres 1/715 of 1.46 acres	0.0026%	0.00033%	0.00014%	0.00019%	0.0897% HB2058
(a.4) Ancil Childress Heirs, Devisees, Successors, or Assigns						
(a.4.1) Kathleen Horne Childress Heirs, Devisees, Successors, or Assigns						
(a.4.1.1) Ronald J. Childress 5205 Compton Mountain Rd Pilgrims Knob, VA 24634	0.0007 acres 1/2145 of 1.46 acres	0.0009%	0.00011%	0.00005%	0.00006%	0.0299% HB2058
(a.5) James H. Childress Heirs, Devisees, Successors, or Assigns						
(a.5.1) Jacqueline S. Childress 3615 Lewis Creek Road Honaker, VA 24260	0.0020 acres 1/715 of 1.46 acres	0.0026%	0.00033%	0.00014%	0.00019%	0.0897% HB2058
(d) John B. Childress Heirs, Devisees, Successors or Assigns						
(d.1) Mary Belle McGlothlin	<i>Life Estate extinguished</i>					
(d.1.2) Gertrude Muddiman 8503 Thomas Drive Manassas, VA 22110	0.0010 acres 1/1430 of 1.46 acres	0.0013%	0.00017%	0.00007%	0.00010%	0.0449% HB2058

**Exhibit EE**  
**Unit T-15**  
**Docket # VGOB 92-1215-0306-06**  
**List of Claimants with Royalty Split Agreements/Court Orders/HB2058**

	Acres in Unit	Percent of Unit	Division of Interest in			Percent of Escrow
			1 East 13.0880%	12 Dev. 5.5360%	13 Dev. 7.6240%	
(d.1.3) Robert E. Childress 1872 Strasburg Road Front Royal, VA 22630	0.0010 acres 1/1430 of 1.46 acres	0.0013%	0.00017%	0.00007%	0.00010%	0.0449% HB2058
(d.1.4) Arbutus Childress Heirs, Devisees, Successors, or Assigns						
(d.1.4.2) Gertrude Muddiman 8503 Thomas Drive Manassas, VA 22110	0.00013 acres 1/11440 of 1.46 acres	0.0002%	0.00002%	0.00001%	0.00001%	0.0056% HB2058
(d.1.4.3) Robert E. Childress 1872 Strasburg Road Front Royal, VA 22630	0.00013 acres 1/11440 of 1.46 acres	0.0002%	0.00002%	0.00001%	0.00001%	0.0056% HB2058
(d.1.4.4) Donald R. Childress 4948 San Lorenzo Dr Sebring, FL 33872	0.00013 acres 1/11440 of 1.46 acres	0.0002%	0.00002%	0.00001%	0.00001%	0.0056% HB2058
(d.1.4.6) Betty F. Clayborn Heirs, Devisees, <i>Pre-Deceased</i> Successors, or Assigns						
(d.1.4.6.1) Joseph M. Clayborn 4171 Jackson Glen Dr The Plains, VA 20198	0.000021 acres 1/68640 of 1.46 acres	0.0000%	0.00000%	0.00000%	0.00000%	0.0009% HB2058
(d.1.4.6.2) Steven James Clayborn 10260 Battlefield Dr Manassas, VA 20110	0.000021 acres 1/68640 of 1.46 acres	0.0000%	0.00000%	0.00000%	0.00000%	0.0009% HB2058
(d.1.4.6.3) Jeffrey Clayborn 14117 Walton Dr Manassas, VA 20110	0.000021 acres 1/68640 of 1.46 acres	0.0000%	0.00000%	0.00000%	0.00000%	0.0009% HB2058
(d.1.4.6.4) Timothy Clayborn 4237 Bear Bug Lane Bealeton, VA 22712	0.000021 acres 1/68640 of 1.46 acres	0.0000%	0.00000%	0.00000%	0.00000%	0.0009% HB2058
(d.1.4.6.5) Regina F. Clayborn 6525 Kelly Rd Warrenton, VA 20187	0.000021 acres 1/68640 of 1.46 acres	0.0000%	0.00000%	0.00000%	0.00000%	0.0009% HB2058
(d.1.4.6.6) Anthony Clayborn 4237 Bear Bug Lane Bealeton, VA 22712	0.000021 acres 1/68640 of 1.46 acres	0.0000%	0.00000%	0.00000%	0.00000%	0.0009% HB2058
(d.1.4.7) Zed L. Childress 13989 Dancing Twig Dr Gainesville, VA 20155	0.00013 acres 1/11440 of 1.46 acres	0.0002%	0.00002%	0.00001%	0.00001%	0.0056% HB2058
(d.1.4.8) Madilee Childress Wnek 8006 Rugby Road Manassas, VA 22111	0.00013 acres 1/11440 of 1.46 acres	0.0002%	0.00002%	0.00001%	0.00001%	0.0056% HB2058
(d.1.5) Donald R. Childress 4948 San Lorenzo Dr Sebring, FL 33872	0.0010 acres 1/1430 of 1.46 acres	0.0013%	0.00017%	0.00007%	0.00010%	0.0449% HB2058
(d.1.7) Betty F. Clayborn Heirs, Devisees, Successors, or Assigns						
(d.1.7.1) Joseph M. Clayborn 4171 Jackson Glen Dr The Plains, VA 20198	0.00017 acres 1/8580 of 1.46 acres	0.0002%	0.00003%	0.00001%	0.00002%	0.0075% HB2058
(d.1.7.2) Steven James Clayborn 10260 Battlefield Dr Manassas, VA 20110	0.00017 acres 1/8580 of 1.46 acres	0.0002%	0.00003%	0.00001%	0.00002%	0.0075% HB2058

**Exhibit EE**  
**Unit T-15**  
**Docket # VGOB 92-1215-0306-06**  
**List of Claimants with Royalty Split Agreements/Court Orders/HB2058**

	Acres in Unit	Percent of Unit	Division of Interest in			Percent of Escrow
			1 East 13.0880%	12 Dev. 5.5360%	13 Dev. 7.6240%	
(d.1.7.3) Jeffrey Clayborn 14117 Walton Dr Manassas, VA 20110	0.00017 acres 1/8580 of 1.46 acres	0.0002%	0.00003%	0.00001%	0.00002%	0.0075% HB2058
(d.1.7.4) Timothy Clayborn 4237 Bear Bug Lane Bealeton, VA 22712	0.00017 acres 1/8580 of 1.46 acres	0.0002%	0.00003%	0.00001%	0.00002%	0.0075% HB2058
(d.1.7.5) Regina F. Clayborn 6525 Kelly Rd Warrenton, VA 20187	0.00017 acres 1/8580 of 1.46 acres	0.0002%	0.00003%	0.00001%	0.00002%	0.0075% HB2058
(d.1.7.6) Anthony Clayborn 4237 Bear Bug Lane Bealeton, VA 22712	0.00017 acres 1/8580 of 1.46 acres	0.0002%	0.00003%	0.00001%	0.00002%	0.0075% HB2058
(d.1.8) Zed L. Childress 13989 Dancing Twig Drive Gainesville, VA 20155	0.0010 acres 1/1430 of 1.46 acres	0.0013%	0.00017%	0.00007%	0.00010%	0.0449% HB2058
(d.1.9) Madilee C. Wnek 8006 Rugby Rd Manassas Park, VA 20111	0.0010 acres 1/1430 of 1.46 acres	0.0013%	0.00017%	0.00007%	0.00010%	0.0449% HB2058
(e) Louise Childress Hughes Heirs, Devisees, Successors or Assigns						
(e.1) Alice Coleman Heirs, Devisees, Successors, or Assigns						
(e.1.1) Edmond Coleman Heirs, Devisees, Successors, or Assigns						
(e.1.1.1) Sue Edwards 101 Saint Andrews Dr Bristol, VA 24202	0.0013 acres 1/1144 of 1.46 acres	0.0016%	0.00021%	0.00009%	0.00012%	0.0561% HB2058
(e.1.1.2) Judy Fuller 17391 Cleveland Rd Abingdon, VA 24211	0.0013 acres 1/1144 of 1.46 acres	0.0016%	0.00021%	0.00009%	0.00012%	0.0561% HB2058
(f) Ida Childress Greer Heirs, Devisees, Successors, or Assigns						
(f.1) Jessee Childress Heirs, Devisees, Successors, or Assigns						
(f.1.1) Janis Hodock 136 Cottage Street Bluefield, VA 24605	0.00020 acres 1/7150 of 1.46 acres	0.0003%	0.00003%	0.00001%	0.00002%	0.0090% HB2058
(f.1.3) L.C. Childress Heirs, Devisees, Successors, or Assigns						
(f.1.3.1) Annette Childress P.O. Box 301 Honaker, VA 24260	0.00020 acres 1/7150 of 1.46 acres	0.0003%	0.00003%	0.00001%	0.00002%	0.0090% HB2058
(f.1.4) Ancil Childress Heirs, Devisees, Successors, or Assigns						
(f.1.4.1) Kathleen Home Childress Heirs, Devisees, Successors, or Assigns						
(f.1.4.1.1) Ronald J. Childress 5205 Compton Mountain Rd Pilgrims Knob, VA 24634	0.00007 acres 1/21450 of 1.46 acres	0.0001%	0.00001%	0.00000%	0.00001%	0.0030% HB2058
(f.1.5) James H. Childress Heirs, Devisees, Successors, or Assigns						

**Exhibit EE**  
**Unit T-15**  
**Docket # VGOB 92-1215-0306-06**  
**List of Claimants with Royalty Split Agreements/Court Orders/HB2058**

	Acres in Unit	Percent of Unit	Division of Interest in			Percent of Escrow
			1 East 13.0880%	12 Dev. 5.5360%	13 Dev. 7.6240%	
(f.1.5.1) Jacqueline S. Childress 3615 Lewis Creek Road Honaker, VA 24260	0.00020 acres 1/7150 of 1.46 acres	0.0003%	0.00003%	0.00001%	0.00002%	0.0090% HB2058
(f.4) John B. Childress Heirs, Devisees, Successors or Assigns						
(f.4.1) Mary Belle McGlothlin	<i>Life Estate extinguished</i>					
(f.4.1.2) Gertrude Mudiman 8503 Thomas Drive Manassas, VA 22110	0.00010 acres 1/14300 of 1.46 acres	0.0001%	0.00002%	0.00001%	0.00001%	0.0045% HB2058
(f.4.1.3) Robert E. Childress 1872 Strasburg Road Front Royal, VA 22630	0.00010 acres 1/14300 of 1.46 acres	0.0001%	0.00002%	0.00001%	0.00001%	0.0045% HB2058
(f.4.1.4) Arbutus Childress Heirs, Devisees, Successors, or Assigns						
(f.4.1.4.2) Gertrude Mudiman 8503 Thomas Drive Manassas, VA 22110	0.000013 acres 1/114400 of 1.46 acres	0.0000%	0.00000%	0.00000%	0.00000%	0.0006% HB2058
(f.4.1.4.3) Robert E. Childress 1872 Strasburg Road Front Royal, VA 22630	0.000013 acres 1/114400 of 1.46 acres	0.0000%	0.00000%	0.00000%	0.00000%	0.0006% HB2058
(f.4.1.4.4) Donald R. Childress 4948 San Lorenzo Dr Sebring, FL 33872	0.000013 acres 1/114400 of 1.46 acres	0.0000%	0.00000%	0.00000%	0.00000%	0.0006% HB2058
(f.4.1.4.6) Betty F. Clayborn Heirs, Devisee <i>Pre-Deceased</i> Successors, or Assigns						
(f.4.1.4.6.1) Joseph M. Clayborn 4171 Jackson Glen Dr The Plains, VA 20198	0.0000021 acres 1/686400 of 1.46 acres	0.0000%	0.00000%	0.00000%	0.00000%	0.0001% HB2058
(f.4.1.4.6.2) Steven James Clayborn 10260 Battlefield Dr Manassas, VA 20110	0.0000021 acres 1/686400 of 1.46 acres	0.0000%	0.00000%	0.00000%	0.00000%	0.0001% HB2058
(f.4.1.4.6.3) Jeffrey Clayborn 14117 Walton Dr Manassas, VA 20110	0.0000021 acres 1/686400 of 1.46 acres	0.0000%	0.00000%	0.00000%	0.00000%	0.0001% HB2058
(f.4.1.4.6.4) Timothy Clayborn 4237 Bear Bug Lane Bealeton, VA 22712	0.0000021 acres 1/686400 of 1.46 acres	0.0000%	0.00000%	0.00000%	0.00000%	0.0001% HB2058
(f.4.1.4.6.5) Regina F. Clayborn 6525 Kelly Rd Warrenton, VA 20187	0.0000021 acres 1/686400 of 1.46 acres	0.0000%	0.00000%	0.00000%	0.00000%	0.0001% HB2058
(f.4.1.4.6.6) Anthony Clayborn 4237 Bear Bug Lane Bealeton, VA 22712	0.0000021 acres 1/686400 of 1.46 acres	0.0000%	0.00000%	0.00000%	0.00000%	0.0001% HB2058
(f.4.1.4.7) Zed L. Childress 13989 Dancing Twig Dr Gainesville, VA 20155	0.000013 acres 1/114400 of 1.46 acres	0.0000%	0.00000%	0.00000%	0.00000%	0.0006% HB2058
(f.4.1.4.8) Madilee Childress Wnek 8006 Rugby Road Manassas, VA 22111	0.000013 acres 1/114400 of 1.46 acres	0.0000%	0.00000%	0.00000%	0.00000%	0.0006% HB2058

**Exhibit EE**  
**Unit T-15**  
**Docket # VGOB 92-1215-0306-06**  
**List of Claimants with Royalty Split Agreements/Court Orders/HB2058**

	Acres in Unit	Percent of Unit	Division of Interest in			Percent of Escrow
			1 East 13.0880%	12 Dev. 5.5360%	13 Dev. 7.6240%	
(f.4.1.5) Donald R. Childress 4948 San Lorenzo Dr Sebring, FL 33872	0.00010 acres 1/14300 of 1.46 acres	0.0001%	0.00002%	0.00001%	0.00001%	0.0045% HB2058
(f.4.1.7) Betty F. Clayborn Heirs, Devisees, <i>Pre-Deceased</i> Successors, or Assigns						
(f.4.1.7.1) Joseph M. Clayborn 4171 Jackson Glen Dr The Plains, VA 20198	0.000017 acres 1/85800 of 1.46 acres	0.0000%	0.00000%	0.00000%	0.00000%	0.0007% HB2058
(f.4.1.7.2) Steven James Clayborn 10260 Battlefield Dr Manassas, VA 20110	0.000017 acres 1/85800 of 1.46 acres	0.0000%	0.00000%	0.00000%	0.00000%	0.0007% HB2058
(f.4.1.7.3) Jeffrey Clayborn 14117 Walton Dr Manassas, VA 20110	0.000017 acres 1/85800 of 1.46 acres	0.0000%	0.00000%	0.00000%	0.00000%	0.0007% HB2058
(f.4.1.7.4) Timothy Clayborn 4237 Bear Bug Lane Bealeton, VA 22712	0.000017 acres 1/85800 of 1.46 acres	0.0000%	0.00000%	0.00000%	0.00000%	0.0007% HB2058
(f.4.1.7.5) Regina F. Clayborn 6525 Kelly Rd Warrenton, VA 20187	0.000017 acres 1/85800 of 1.46 acres	0.0000%	0.00000%	0.00000%	0.00000%	0.0007% HB2058
(f.4.1.7.6) Anthony Clayborn 4237 Bear Bug Lane Bealeton, VA 22712	0.000017 acres 1/85800 of 1.46 acres	0.0000%	0.00000%	0.00000%	0.00000%	0.0007% HB2058
(f.4.1.8) Zed L. Childress 13989 Dancing Twig Dr Gainesville, VA 20155	0.00010 acres 1/14300 of 1.46 acres	0.0001%	0.00002%	0.00001%	0.00001%	0.0045% HB2058
(f.4.1.9) Madilee Childress Wnek 8006 Rugby Road Manassas, VA 22111	0.00010 acres 1/14300 of 1.46 acres	0.0001%	0.00002%	0.00001%	0.00001%	0.0045% HB2058
(f.5) Louise Childress Hughes Heirs, Devisees, Successors or Assigns						
(f.5.1) Alice Coleman Heirs, Devisees, Successors, or Assigns						
(f.5.1.1) Edmond Coleman Heirs, Devisees, Successors, or Assigns						
(f.5.1.1.1) Sue Edwards 101 Saint Andrews Dr Bristol, VA 24202	0.00013 acres 1/11440 of 1.46 acres	0.0002%	0.00002%	0.00001%	0.00001%	0.0056% HB2058
(f.5.1.1.2) Judy Fuller 17391 Cleveland Rd Abingdon, VA 24211	0.00013 acres 1/11440 of 1.46 acres	0.0002%	0.00002%	0.00001%	0.00001%	0.0056% HB2058
(f.7) Julia Childress Lowe Heirs, Devisees, Successors, or Assigns						
(f.7.1) Lucille Blankenship Heirs, Devisees, Successors, or Assigns						
(f.7.1.1) Christine Lester PO Box 1526 Honaker, VA 24260	0.000021 acres 1/68640 of 1.46 acres	0.0000%	0.00000%	0.00000%	0.00000%	0.0009% HB2058
(f.7.1.4) Earl Wilson 111 Cambria St Newark, OH 43055	0.000021 acres 1/68640 of 1.46 acres	0.0000%	0.00000%	0.00000%	0.00000%	0.0009% HB2058

**Exhibit EE**  
**Unit T-15**  
**Docket # VGOB 92-1215-0306-06**  
**List of Claimants with Royalty Split Agreements/Court Orders/HB2058**

	Acres in Unit	Percent of Unit	Division of Interest in			Percent of Escrow
			1 East 13.0880%	12 Dev. 5.5360%	13 Dev. 7.6240%	
(f.7.2) Betty Lou Thomas Heirs, Devisees, Successors, or Assigns						
(f.7.2.1) Graden Lawrence Thomas 11529 Pleasant Valley Rd Frazeytsburg, OH 43822	0.00009 acres 1/17160 of 1.46 acres	0.0001%	0.00001%	0.00001%	0.00001%	0.00037% HB2058
(f.7.4) Shirley Wyatt Heirs, Devisees, Successors, or Assigns						
(f.7.4.1) Claude Wyatt Heirs, Devisees, Successors, or Assigns						
(f.7.4.1.2) Donna K. Johnson 239 York Rd Raven, VA 24639	0.000009 acres 1/154440 of 1.46 acres	0.0000%	0.00000%	0.00000%	0.00000%	0.0004% HB2058
(f.7.4.1.3) Joyce W. Deem 129 25th Street SW Barberton, OH 44203	0.000009 acres 1/154440 of 1.46 acres	0.0000%	0.00000%	0.00000%	0.00000%	0.0004% HB2058
(f.7.4.2) Danny R. Wyatt 141 Russell St North Wilkesboro, NC 28659	0.000028 acres 1/51480 of 1.46 acres	0.0000%	0.00000%	0.00000%	0.00000%	0.0012% HB2058
(f.7.4.3) Kimberly Wyatt 161 Russell St North Wilkesboro, NC 28659	0.000028 acres 1/51480 of 1.46 acres	0.0000%	0.00000%	0.00000%	0.00000%	0.0012% HB2058
(f.7.5) Eula B. Baldwin Heirs, Devisees, Successors, or Assigns						
(f.7.5.1) James Dewey Baldwin Heirs, Devisees, Successors, or Assigns						
(f.7.5.1.1) Geneva Baldwin Heirs, Devisees, Successors, or Assigns						
(f.7.5.1.1.1) Diane Gillion 1769 Oxner Rd Newberry, SC 29108	0.0000021 acres 1/686400 of 1.46 acres	0.0000%	0.00000%	0.00000%	0.00000%	0.0001% HB2058
(f.7.5.1.1.2) Pamela Baldwin 567 Smoots Branch Rd Cleveland, VA 24225	0.0000021 acres 1/686400 of 1.46 acres	0.0000%	0.00000%	0.00000%	0.00000%	0.0001% HB2058
(f.7.5.1.1.3) Ricky Hess 27903 US Highway 76 Kinard, SC 29355	0.0000021 acres 1/686400 of 1.46 acres	0.0000%	0.00000%	0.00000%	0.00000%	0.0001% HB2058
(f.7.5.2) Joyce A. Blankenship Heirs, Devisees, Successors, or Assigns						
(f.7.5.2.1) Lucas Blankenship 8022 Drill Road Rowe, VA 24646	0.000011 acres 1/137280 of 1.46 acres	0.0000%	0.00000%	0.00000%	0.00000%	0.0005% HB2058
(f.7.5.4) Lois J. Whited PO Box 1862 Richlands, VA 24641	0.000011 acres 1/137280 of 1.46 acres	0.0000%	0.00000%	0.00000%	0.00000%	0.0005% HB2058
(f.7.5.7) Donald Baldwin PO Box 316 Rosedale, VA 24280	0.000011 acres 1/137280 of 1.46 acres	0.0000%	0.00000%	0.00000%	0.00000%	0.0005% HB2058
(f.7.5.8) Dallas Baldwin 252 Bear Hollow Rd Bristol, TN 37620	0.000011 acres 1/137280 of 1.46 acres	0.0000%	0.00000%	0.00000%	0.00000%	0.0005% HB2058

**Exhibit EE**  
**Unit T-15**  
**Docket # VGOB 92-1215-0306-06**  
**List of Claimants with Royalty Split Agreements/Court Orders/HB2058**

	Acres in Unit	Percent of Unit	Division of Interest in			Percent of Escrow
			1 East 13.0880%	12 Dev. 5.5360%	13 Dev. 7.6240%	
(f.7.6) Nevada Shepherd Heirs, Devisees, Successors, or Assigns						
(f.7.6.1) Barbara Ray 5437 Drill Rd Honaker, VA 24260	0.000012 acres 1/120120 of 1.46 acres	0.0000%	0.00000%	0.00000%	0.00000%	0.0005% HB2058
(f.7.6.2) Jennifer Roark PO Box 37 Rosedale, VA 24280	0.000012 acres 1/120120 of 1.46 acres	0.0000%	0.00000%	0.00000%	0.00000%	0.0005% HB2058
(f.7.6.4) Brenda Baldwin 105 Castle Ave Churchhill, TN 37642	0.000012 acres 1/120120 of 1.46 acres	0.0000%	0.00000%	0.00000%	0.00000%	0.0005% HB2058
(f.7.6.6) Douglas Shepherd 1221 Wysor Valley Rd Honaker, VA 24260	0.000012 acres 1/120120 of 1.46 acres	0.0000%	0.00000%	0.00000%	0.00000%	0.0005% HB2058
(f.7.6.7) Edward Shepherd Heirs, Devisees, Successors, or Assigns						
(f.7.6.7.1) Barbara Ray 5437 Drill Rd Honaker, VA 24260	0.0000020 acres 1/720720 of 1.46 acres	0.0000%	0.00000%	0.00000%	0.00000%	0.0001% HB2058
(f.7.6.7.2) Jennifer Roark PO Box 37 Rosedale, VA 24280	0.0000020 acres 1/720720 of 1.46 acres	0.0000%	0.00000%	0.00000%	0.00000%	0.0001% HB2058
(f.7.6.7.3) Lois Israel Heirs, Devisees, Successors, or Assigns	<i>Pre-Deceased</i>					
(f.7.6.7.3.1) Lisa K. Ball PO Box 1603 Honaker, VA 24260	0.0000007 acres 1/2162160 of 1.46 acres	0.0000%	0.00000%	0.00000%	0.00000%	0.0000% HB2058
(f.7.6.7.3.3) Michael Israel 501 Edgewood Lane Ripplemead, VA 24150	0.0000007 acres 1/2162160 of 1.46 acres	0.0000%	0.00000%	0.00000%	0.00000%	0.0000% HB2058
(f.7.6.7.4) Brenda Baldwin 105 Castle Ave Churchhill, TN 37642	0.0000020 acres 1/720720 of 1.46 acres	0.0000%	0.00000%	0.00000%	0.00000%	0.0001% HB2058
(f.7.6.7.6) Douglas Shepherd 1221 Wysor Valley Rd Honaker, VA 24260	0.0000020 acres 1/720720 of 1.46 acres	0.0000%	0.00000%	0.00000%	0.00000%	0.0001% HB2058
(f.7.8) Fred Luther Lowe Heirs, Devisees, Successors, or Assigns						
(f.7.8.2) Freddie Lowe 3479 Van Winkle Road Frazeyburg, OH 43822	0.000009 acres 1/154440 of 1.46 acres	0.0000%	0.00000%	0.00000%	0.00000%	0.0004% HB2058
(f.7.8.3) Eddie Lowe 18119 Township Rd 284 Coshocton, OH 43812	0.000009 acres 1/154440 of 1.46 acres	0.0000%	0.00000%	0.00000%	0.00000%	0.0004% HB2058
(f.7.8.4) Keith Lowe 30 West 12th Street Dresden, OH 43821	0.000009 acres 1/154440 of 1.46 acres	0.0000%	0.00000%	0.00000%	0.00000%	0.0004% HB2058
(f.7.8.5) Kevin Lowe 152 Overhill Dr Jonesborough, TN 37659	0.000009 acres 1/154440 of 1.46 acres	0.0000%	0.00000%	0.00000%	0.00000%	0.0004% HB2058

**Exhibit EE**  
**Unit T-15**  
**Docket # VGOB 92-1215-0306-06**  
**List of Claimants with Royalty Split Agreements/Court Orders/HB2058**

	Acres in Unit	Percent of Unit	Division of Interest in			Percent of Escrow
			1 East 13.0880%	12 Dev. 5.5360%	13 Dev. 7.6240%	
(f.7.8.6) Terry Lowe 1222 Drill Rd Honaker, VA 24260	0.000009 acres 1/154440 of 1.46 acres	0.0000%	0.00000%	0.00000%	0.00000%	0.0004% HB2058
(f.7.8.7) Sonya Lowe 156 Lawndale Dr Smyrna, DE 19977	0.000009 acres 1/154440 of 1.46 acres	0.0000%	0.00000%	0.00000%	0.00000%	0.0004% HB2058
(f.7.8.8) Mike Lowe 12645 Alpine Highway Frazeytsburg, OH 43822	0.000009 acres 1/154440 of 1.46 acres	0.0000%	0.00000%	0.00000%	0.00000%	0.0004% HB2058
(f.7.8.9) Michelle Hedges 156 Lawndale Drive Smyrna, DE 19977	0.000009 acres 1/154440 of 1.46 acres	0.0000%	0.00000%	0.00000%	0.00000%	0.0004% HB2058
(f.7.10) Henry J. Lowe Heirs, Devisees, Successors, or Assigns						
(f.7.10.2) Melissa J. Kiser 536 Franks Hollow Rd Swords Creek, VA 24649	0.000021 acres 1/68640 of 1.46 acres	0.0000%	0.00000%	0.00000%	0.00000%	0.0009% HB2058
(f.8) Farley Benjamin Childress Heirs, Devisees, Successors, or Assigns						
(f.8.1) Dora Short Childress Heirs, Devisees, Successors, or Assigns						
(f.8.1.2) Buford Childress 520 NE 130th St Seattle, WA 98125	0.00020 acres 1/7150 of 1.46 acres	0.0003%	0.00003%	0.00001%	0.00002%	0.0090% HB2058
(f.8.1.3) Edward Childress PO Box 1204 Honaker, VA 24260	0.00020 acres 1/7150 of 1.46 acres	0.0003%	0.00003%	0.00001%	0.00002%	0.0090% HB2058
(f.8.1.4) Firl Childress Heirs, Devisees, Successors, or Assigns						
(f.8.1.4.2) Wendell Childress PO Box 971 Raven, VA 24639	0.00007 acres 1/21450 of 1.46 acres	0.0001%	0.00001%	0.00000%	0.00001%	0.0030% HB2058
(f.8.1.4.3) Burley Childress PO Box 82 Raven, VA 24639	0.00007 acres 1/21450 of 1.46 acres	0.0001%	0.00001%	0.00000%	0.00001%	0.0030% HB2058
(f.8.1.5) Ralph Childress 4729 Seagrove Plank Rd Asheboro, NC 27205	0.00020 acres 1/7150 of 1.46 acres	0.0003%	0.00003%	0.00001%	0.00002%	0.0090% HB2058
(f.9) Ron K. Childress Heirs, Devisees, Successors, or Assigns						
(f.9.1) Thelma Childress Heirs, Devisees, Successors, or Assigns						
(f.9.1.2) Lillie S. Ray 34 Clifton Chapel Ln Stafford, VA 22554	0.00011 acres 1/12870 of 1.46 acres	0.0001%	0.00002%	0.00001%	0.00001%	0.0050% HB2058
(f.9.1.3) Jeanne L. Tiller 1693 Sullivan Branch Rd Bee, VA 24217	0.00011 acres 1/12870 of 1.46 acres	0.0001%	0.00002%	0.00001%	0.00001%	0.0050% HB2058
(f.9.1.4) Linda Childress 4621 Hurricane Creek Rd Vansant, VA 24656	0.00011 acres 1/12870 of 1.46 acres	0.0001%	0.00002%	0.00001%	0.00001%	0.0050% HB2058

**Exhibit EE**  
**Unit T-15**  
**Docket # VGOB 92-1215-0306-06**  
**List of Claimants with Royalty Split Agreements/Court Orders/HB2058**

	Acres in Unit	Percent of Unit	Division of Interest in			Percent of Escrow
			1 East 13.0880%	12 Dev. 5.5360%	13 Dev. 7.6240%	
(f.9.1.5) Patsy Ann Sutherland 1969 Sullivan Branch Rd Bee, VA 24217	0.00011 acres 1/12870 of 1.46 acres	0.0001%	0.00002%	0.00001%	0.00001%	0.0050% HB2058
(f.9.1.9) Myrtle Childress Heirs, Devisees, Successors, or Assigns						
(f.9.1.9.1) Fate Compton Heirs, Devisees, Successors, or Assigns						
(f.9.1.9.1.3) Debbie DelSandro 1028 Thomas Street Monongahela, PA 15063	0.000019 acres 1/77220 of 1.46 acres	0.0000%	0.00000%	0.00000%	0.00000%	0.0008% HB2058
(h) Julia Childress Lowe Heirs, Devisees, Successors, or Assigns						
(h.1) Lucille Blankenship Heirs, Devisees, Successors, or Assigns						
(h.1.1) Christine Lester PO Box 1526 Honaker, VA 24260	0.00021 acres 1/6864 of 1.46 acres	0.0003%	0.00003%	0.00001%	0.00002%	0.0093% HB2058
(h.1.4) Earl Wilson 111 Cambria St Newark, OH 43055	0.00021 acres 1/6864 of 1.46 acres	0.0003%	0.00003%	0.00001%	0.00002%	0.0093% HB2058
(h.2) Betty Lou Thomas Heirs, Devisees, Successors, or Assigns						
(h.2.1) Graden Lawrence Thomas 11529 Pleasant Valley Rd Frazeytsburg, OH 43822	0.0009 acres 1/1716 of 1.46 acres	0.0011%	0.00014%	0.00006%	0.00008%	0.0374% HB2058
(h.4) Shirley Wyatt Heirs, Devisees, Successors, or Assigns						
(h.4.1) Claude Wyatt Heirs, Devisees, Successors, or Assigns						
(h.4.1.2) Donna K. Johnson 239 York Rd Raven, VA 24639	0.00009 acres 1/15444 of 1.46 acres	0.0001%	0.00002%	0.00001%	0.00001%	0.0042% HB2058
(h.4.1.3) Joyce W. Deem 129 25th Street SW Barberton, OH 44203	0.00009 acres 1/15444 of 1.46 acres	0.0001%	0.00002%	0.00001%	0.00001%	0.0042% HB2058
(h.4.2) Danny R. Wyatt 141 Russell St North Wilkesboro, NC 28659	0.00028 acres 1/5148 of 1.46 acres	0.0004%	0.00005%	0.00002%	0.00003%	0.0125% HB2058
(h.4.3) Kimberly Wyatt 161 Russell St North Wilkesboro, NC 28659	0.00028 acres 1/5148 of 1.46 acres	0.0004%	0.00005%	0.00002%	0.00003%	0.0125% HB2058
(h.5) Eula B. Baldwin Heirs, Devisees, Successors, or Assigns						
(h.5.1) James Dewey Baldwin Heirs, Devisees, Successors, or Assigns						
(h.5.1.1) Geneva Baldwin Heirs, Devisees, Successors, or Assigns						
(h.5.1.1.1) Diane Gillion 1769 Oxner Rd Newberry, SC 29108	0.000021 acres 1/68640 of 1.46 acres	0.0000%	0.00000%	0.00000%	0.00000%	0.0009% HB2058

**Exhibit EE**  
**Unit T-15**  
**Docket # VGOB 92-1215-0306-06**  
**List of Claimants with Royalty Split Agreements/Court Orders/HB2058**

	Acres in Unit	Percent of Unit	Division of Interest in			Percent of Escrow
			1 East 13.0880%	12 Dev. 5.5360%	13 Dev. 7.6240%	
(h.5.1.1.2) Pamela Baldwin 567 Smoots Branch Rd Cleveland, VA 24225	0.000021 acres 1/68640 of 1.46 acres	0.0000%	0.00000%	0.00000%	0.00000%	0.0009% HB2058
(h.5.1.1.3) Ricky Hess 27903 US Highway 76 Kinard, SC 29355	0.000021 acres 1/68640 of 1.46 acres	0.0000%	0.00000%	0.00000%	0.00000%	0.0009% HB2058
(h.5.2) Joyce A. Blankenship Heirs, Devisees, Successors, or Assigns						
(h.5.2.1) Lucas Blankenship 8022 Drill Road Rowe, VA 24646	0.00011 acres 1/13728 of 1.46 acres	0.0001%	0.00002%	0.00001%	0.00001%	0.0047% HB2058
(h.5.4) Lois J. Whited PO Box 1862 Richlands, VA 24641	0.00011 acres 1/13728 of 1.46 acres	0.0001%	0.00002%	0.00001%	0.00001%	0.0047% HB2058
(h.5.7) Donald Baldwin PO Box 316 Rosedale, VA 24280	0.00011 acres 1/13728 of 1.46 acres	0.0001%	0.00002%	0.00001%	0.00001%	0.0047% HB2058
(h.5.8) Dallas Baldwin 252 Bear Hollow Rd Bristol, TN 37620	0.00011 acres 1/13728 of 1.46 acres	0.0001%	0.00002%	0.00001%	0.00001%	0.0047% HB2058
(h.6) Nevada Shepherd Heirs, Devisees, Successors, or Assigns						
(h.6.1) Barbara Ray 5437 Drill Rd Honaker, VA 24260	0.00012 acres 1/12012 of 1.46 acres	0.0002%	0.00002%	0.00001%	0.00001%	0.0053% HB2058
(h.6.2) Jennifer Roark PO Box 37 Rosedale, VA 24280	0.00012 acres 1/12012 of 1.46 acres	0.0002%	0.00002%	0.00001%	0.00001%	0.0053% HB2058
(h.6.4) Brenda Baldwin 105 Castle Ave Church Hill, TN 37642	0.00012 acres 1/12012 of 1.46 acres	0.0002%	0.00002%	0.00001%	0.00001%	0.0053% HB2058
(h.6.6) Douglas Shepherd 1221 Wysor Valley Rd Honaker, VA 24260	0.00012 acres 1/12012 of 1.46 acres	0.0002%	0.00002%	0.00001%	0.00001%	0.0053% HB2058
(h.6.7) Edward Shepherd Heirs, Devisees Successors, or Assigns						
(h.6.7.1) Barbara Ray 5437 Drill Rd Honaker, VA 24260	0.000020 acres 1/72072 of 1.46 acres	0.0000%	0.00000%	0.00000%	0.00000%	0.0009% HB2058
(h.6.7.2) Jennifer Roark PO Box 37 Rosedale, VA 24280	0.000020 acres 1/72072 of 1.46 acres	0.0000%	0.00000%	0.00000%	0.00000%	0.0009% HB2058
(h.6.7.3) Lois Israel Heirs, Devisees, Successors, or Assigns	<i>Pre-Deceased</i>					
(h.6.7.3.1) Lisa K. Ball PO Box 1603 Honaker, VA 24260	0.000007 acres 1/216216 of 1.46 acres	0.0000%	0.00000%	0.00000%	0.00000%	0.0003% HB2058
(h.6.7.3.3) Michael Israel 501 Edgewood Lane Ripplemead, VA 24150	0.000007 acres 1/216216 of 1.46 acres	0.0000%	0.00000%	0.00000%	0.00000%	0.0003% HB2058

**Exhibit EE**  
**Unit T-15**  
**Docket # VGOB 92-1215-0306-06**  
**List of Claimants with Royalty Split Agreements/Court Orders/HB2058**

	Acres in Unit	Percent of Unit	Division of Interest in			Percent of Escrow
			1 East 13.0880%	12 Dev. 5.5360%	13 Dev. 7.6240%	
(h.6.7.4) Brenda Baldwin 105 Castle Ave Churchhill, TN 37642	0.000020 acres 1/72072 of 1.46 acres	0.0000%	0.00000%	0.00000%	0.00000%	0.0009% HB2058
(h.6.7.6) Douglas Shepherd 1221 Wysor Valley Rd Honaker, VA 24260	0.000020 acres 1/72072 of 1.46 acres	0.0000%	0.00000%	0.00000%	0.00000%	0.0009% HB2058
(h.8) Fred Luther Lowe Heirs, Devisees, Successors, or Assigns						
(h.8.2) Freddie Lowe 3479 Van Winkle Road Frazeytsburg, OH 43822	0.00009 acres 1/15444 of 1.46 acres	0.0001%	0.00002%	0.00001%	0.00001%	0.0042% HB2058
(h.8.3) Eddie Lowe 18119 Township Rd 284 Coshocton, OH 43812	0.00009 acres 1/15444 of 1.46 acres	0.0001%	0.00002%	0.00001%	0.00001%	0.0042% HB2058
(h.8.4) Keith Lowe 30 West 12th Street Dresden, OH 43821	0.00009 acres 1/15444 of 1.46 acres	0.0001%	0.00002%	0.00001%	0.00001%	0.0042% HB2058
(h.8.5) Kevin Lowe 152 Overhill Dr Jonesborough, TN 37659	0.00009 acres 1/15444 of 1.46 acres	0.0001%	0.00002%	0.00001%	0.00001%	0.0042% HB2058
(h.8.6) Terry Lowe 1222 Drill Rd Honaker, VA 24260	0.00009 acres 1/15444 of 1.46 acres	0.0001%	0.00002%	0.00001%	0.00001%	0.0042% HB2058
(h.8.7) Sonya Lowe 156 Lawndale Dr Smyrna, DE 19977	0.00009 acres 1/15444 of 1.46 acres	0.0001%	0.00002%	0.00001%	0.00001%	0.0042% HB2058
(h.8.8) Mike Lowe 12645 Alpine Highway Frazeytsburg, OH 43822	0.00009 acres 1/15444 of 1.46 acres	0.0001%	0.00002%	0.00001%	0.00001%	0.0042% HB2058
(h.8.9) Michelle Hedges 156 Lawndale Drive Smyrna, DE 19977	0.00009 acres 1/15444 of 1.46 acres	0.0001%	0.00002%	0.00001%	0.00001%	0.0042% HB2058
(h.10) Henry J. Lowe Heirs, Devisees, Successors, or Assigns						
(h.10.2) Melissa J. Kiser 536 Franks Hollow Rd Swords Creek, VA 24649	0.00021 acres 1/6864 of 1.46 acres	0.0003%	0.00003%	0.00001%	0.00002%	0.0093% HB2058
(i) Farley Benjamin Childress Heirs, Devisees, Successors, or Assigns						
(i.1) Dora Short Childress Heirs, Devisees, Successors, or Assigns						
(i.1.2) Buford Childress 520 NE 130th St Seattle, WA 98125	0.0020 acres 1/715 of 1.46 acres	0.0026%	0.00033%	0.00014%	0.00019%	0.0897% HB2058
(i.1.3) Edward Childress PO Box 1204 Honaker, VA 24260	0.0020 acres 1/715 of 1.46 acres	0.0026%	0.00033%	0.00014%	0.00019%	0.0897% HB2058
(i.1.4) Firl Childress Heirs, Devisees, Successors, or Assigns						

**Exhibit EE**  
**Unit T-15**  
**Docket # VGOB 92-1215-0306-06**  
**List of Claimants with Royalty Split Agreements/Court Orders/HB2058**

	Acres in Unit	Percent of Unit	Division of Interest in			Percent of Escrow
			1 East 13.0880%	12 Dev. 5.5360%	13 Dev. 7.6240%	
(i.1.4.2) Wendell Childress PO Box 971 Raven, VA 24639	0.0007 acres 1/2145 of 1.46 acres	0.0009%	0.00011%	0.00005%	0.00006%	0.0299% HB2058
(i.1.4.3) Burley Childress PO Box 82 Raven, VA 24639	0.0007 acres 1/2145 of 1.46 acres	0.0009%	0.00011%	0.00005%	0.00006%	0.0299% HB2058
(i.1.5) Ralph Childress 4729 Seagrove Plank Rd Asheboro, NC 27205	0.0020 acres 1/715 of 1.46 acres	0.0026%	0.00033%	0.00014%	0.00019%	0.0897% HB2058
(j) Ron K. Childress Heirs, Devisees, Successors, or Assigns						
(j.1) Thelma Childress Heirs, Devisees, Successors, or Assigns						
(j.1.2) Lillie S. Ray 34 Clifton Chapel Ln Stafford, VA 22554	0.0011 acres 1/1287 of 1.46 acres	0.0014%	0.00019%	0.00008%	0.00011%	0.0498% HB2058
(j.1.3) Jeanne L. Tiller 1693 Sullivan Branch Rd Bee, VA 24217	0.0011 acres 1/1287 of 1.46 acres	0.0014%	0.00019%	0.00008%	0.00011%	0.0498% HB2058
(j.1.4) Linda Childress 4621 Hurricane Creek Rd Vansant, VA 24656	0.0011 acres 1/1287 of 1.46 acres	0.0014%	0.00019%	0.00008%	0.00011%	0.0498% HB2058
(j.1.5) Patsy Ann Sutherland 1969 Sullivan Branch Rd Bee, VA 24217	0.0011 acres 1/1287 of 1.46 acres	0.0014%	0.00019%	0.00008%	0.00011%	0.0498% HB2058
(j.1.9) Myrtle Childress Heirs, Devisees, Successors, or Assigns						
(j.1.9.1) Fate Compton Heirs, Devisees, Successors, or Assigns						
(j.1.9.1.3) Debbie DelSandro 1028 Thomas Street Monongahela, PA 15063	0.00019 acres 1/7722 of 1.46 acres	0.0002%	0.00003%	0.00001%	0.00002%	0.0083% HB2058
<b>(5) Thomas Hanford McGlothlin Heirs, Devisees Successors, or Assigns</b>						
(a) Laura B. McGlothlin Heirs, Devisees, Successors, or Assigns						
(a.1) Cloe E. Collins Heirs, Devisees, Successors, or Assigns						
(a.1.1) Patricia H. Jensen 3401 Northwind Road Baltimore, MD 21234	0.0102 acres 1/143 of 1.46 acres	0.0128%	0.00167%	0.00071%	0.00097%	0.4485% HB2058
(a.2) Vicy Anders Heirs, Devisees, Successors, or Assigns						
(a.2.1) William F. Anders, Sr. Heirs, Devisees, Successors, or Assigns						
(a.2.1.2) Linda DeAnda 100 Trinity Drive Kyle, TX 78640	0.0017 acres 1/858 of 1.46 acres	0.0021%	0.00028%	0.00012%	0.00016%	0.0748% HB2058

**Exhibit EE**  
**Unit T-15**  
**Docket # VGOB 92-1215-0306-06**  
**List of Claimants with Royalty Split Agreements/Court Orders/HB2058**

	Acres in Unit	Percent of Unit	Division of Interest in			Percent of Escrow
			1 East 13.0880%	12 Dev. 5.5360%	13 Dev. 7.6240%	
(a.2.2) Norman Wilson 4112 128th St W, Unit 601 Cortez, FL 34215	0.0014 acres 2/2145 of 1.46 acres	0.0017%	0.00022%	0.00009%	0.00013%	0.0598% HB2058
(a.2.3) Lois Bagby 135 Addington Drive Kathleen, GA 31047	0.0014 acres 2/2145 of 1.46 acres	0.0017%	0.00022%	0.00009%	0.00013%	0.0598% HB2058
(a.2.6) Linda DeAnda 100 Trinity Drive Kyle, TX 78640	0.0014 acres 2/2145 of 1.46 acres	0.0017%	0.00022%	0.00009%	0.00013%	0.0598% HB2058
(a.5) Eva Virginia MacCauley Heirs, Devisees, Successors, or Assigns	0.0102 acres 1/143 of 1.46 acres	0.0128%	0.00167%	0.00071%	0.00097%	0.4485% HB2058
(a.5.1) The Eva Virginia & Francis Echels MacCauley Revocable Living Trust Carole S. King, Sandra McClure, & Patricia Jernigan, Trustees 2080 Wickham Road Bumpass, VA 23024						
(a.6) Otis McGlothlin, Sr. Heirs, Devisees, Successors, or Assigns						
(a.6.1) Otis McGlothlin, Jr. 145 Spring Hill Road Rising Sun, MD 21911	0.0034 acres 1/429 of 1.46 acres	0.0043%	0.00056%	0.00024%	0.00032%	0.1495% HB2058
(a.6.2) Richard McGlothlin 62 Martic Heights Drive Holtwood, PA 17532	0.0034 acres 1/429 of 1.46 acres	0.0043%	0.00056%	0.00024%	0.00032%	0.1495% HB2058
(a.6.3) Theresa Grevis 169 Riverview Rd Delta, PA 17314	0.0034 acres 1/429 of 1.46 acres	0.0043%	0.00056%	0.00024%	0.00032%	0.1495% HB2058
(a.8) Dorothy McCardell Heirs, Devisees, Successors, or Assigns						
(a.8.1) Melvin McCardell, Jr. Heirs, Devisees, Successors, or Assigns						
(a.8.1.1) Melvin R. McCardell, III 105 Concho Street, Apt B Tye, TX 79563	0.0017 acres 1/858 of 1.46 acres	0.0021%	0.00028%	0.00012%	0.00016%	0.0748% HB2058
(a.8.1.2) Gregory B. McCardell 904 Hopewell Rd Port Deposit, MD 21904	0.0017 acres 1/858 of 1.46 acres	0.0021%	0.00028%	0.00012%	0.00016%	0.0748% HB2058
(a.8.1.4) Scott A. McCardell 214 Mike Drive Elkton, MD 21921	0.0017 acres 1/858 of 1.46 acres	0.0021%	0.00028%	0.00012%	0.00016%	0.0748% HB2058
(a.9) Thomas H. McGlothlin Heirs, Devisees, Successors, or Assigns						
(a.9.2) Melanie Kohler 147 Pilottown Road Peach Bottom, PA 17563	0.0014 acres 2/2145 of 1.46 acres	0.0017%	0.00022%	0.00009%	0.00013%	0.0598% HB2058
(a.9.3) Valerie D. McGlothlin 901 6530 Road, #1308 Montrose, CO 81401	0.0014 acres 2/2145 of 1.46 acres	0.0017%	0.00022%	0.00009%	0.00013%	0.0598% HB2058
(a.9.4) Terry Young 3209 Lucky Drive Street, MD 21154	0.0014 acres 2/2145 of 1.46 acres	0.0017%	0.00022%	0.00009%	0.00013%	0.0598% HB2058

**Exhibit EE**  
**Unit T-15**  
**Docket # VGOB 92-1215-0306-06**  
**List of Claimants with Royalty Split Agreements/Court Orders/HB2058**

	Acres in Unit	Percent of Unit	Division of Interest in			Percent of Escrow
			1 East 13.0880%	12 Dev. 5.5360%	13 Dev. 7.6240%	
(a.9.5) Trudy Dare McGlothlin 804 S Church Ace #5 Olathe, CO 81425	0.0014 acres 2/2145 of 1.46 acres	0.0017%	0.00022%	0.00009%	0.00013%	0.0598% HB2058
(a.11) Gaynell M. Ewing Heirs, Devisees, Successors, or Assigns	<i>Pre-Deceased</i>					
(a.11.1) David L. Ewing Heirs, Devisees, Successors, or Assigns						
(a.11.1.1) Susan Eshleman 395 Joseph Biggs Memorial Hwy Rising Sun, MD 21911	0.0026 acres 1/572 of 1.46 acres	0.0032%	0.00042%	0.00018%	0.00024%	0.1121% HB2058
(a.11.2) Bruce Ewing 19112 Golden Cacoon Place Lutz, FL 33558	0.0026 acres 1/572 of 1.46 acres	0.0032%	0.00042%	0.00018%	0.00024%	0.1121% HB2058
(a.11.3) Karen Williams 1621 Liberty Grove Road Conowingo, MD 21918	0.0026 acres 1/572 of 1.46 acres	0.0032%	0.00042%	0.00018%	0.00024%	0.1121% HB2058
(6) Annie R. McGlothlin Shortridge Heirs, Devisees, Successors, or Assigns						
(a) John M. Shortridge Sr. Heirs, Devisees, Successors, or Assigns						
(a.1) Ellis Shortridge Heirs, Devisees, Successors, or Assigns						
(a.1.1) Ethel Shortridge Heirs, Devisees, Successors, or Assigns						
(a.1.1.4) Daniel R. Shortridge 311 S. College St Dallas, NC 28034	0.0012 acres 1/1248 of 1.46 acres	0.0015%	0.00019%	0.00008%	0.00011%	0.0514% HB2058
(a.3) Mary June Shortridge Armes 24404 Green Spring Road Abingdon, VA 24211	0.0094 acres 1/156 of 1.46 acres	0.0117%	0.00153%	0.00065%	0.00089%	0.4112% HB2058
(a.4) Edd Harold Shortridge Heirs, Devisees, Successors, or Assigns						
(a.4.1) Beulah Mae Shortridge 21281 Riverside Drive Grundy, VA 24614	0.0094 acres 1/156 of 1.46 acres	0.0117%	0.00153%	0.00065%	0.00089%	0.4112% HB2058
(a.5) Hassel Shortridge 1218 Stringer Rd. Belton, SC 29627	0.0094 acres 1/156 of 1.46 acres	0.0117%	0.00153%	0.00065%	0.00089%	0.4112% HB2058
(a.6) Lola Skeens 902 Hammonds Lane Baltimore, MD 21225-3337	0.0094 acres 1/156 of 1.46 acres	0.0117%	0.00153%	0.00065%	0.00089%	0.4112% HB2058
(a.7) Carl Shortridge Heirs, Devisees, Successors, or Assigns						
(a.7.1) Linda MacDonald 610 Battery Creek Road Beaufort, SC 29902	0.0047 acres 1/312 of 1.46 acres	0.0058%	0.00077%	0.00032%	0.00045%	0.2056% HB2058
(a.8) Faye Delrosario Heirs, Devisees, Successors, or Assigns						

**Exhibit EE**  
**Unit T-15**  
**Docket # VGOB 92-1215-0306-06**  
**List of Claimants with Royalty Split Agreements/Court Orders/HB2058**

	Acres in Unit	Percent of Unit	Division of Interest in			Percent of Escrow
			1 East 13.0880%	12 Dev. 5.5360%	13 Dev. 7.6240%	
(a.8.2) Oma Sue Rollins 4745 Thoroughgood Drive Virginia Beach, VA 23455	0.0008 acres 1/1872 of 1.46 acres	0.0010%	0.00013%	0.00005%	0.00007%	0.0343% HB2058
(a.8.5) Rebecca Jean Moore 7708 Wildwood Drive Norfolk, VA 23518	0.0008 acres 1/1872 of 1.46 acres	0.0010%	0.00013%	0.00005%	0.00007%	0.0343% HB2058
(a.8.6) Joel Steve McClanahan 206 Hill Creek Road Richlands, VA 24641	0.0008 acres 1/1872 of 1.46 acres	0.0010%	0.00013%	0.00005%	0.00007%	0.0343% HB2058
(a.8.7) Caudle B. Belcher 1804 Skyline Drive Norfolk, VA 23518	0.0008 acres 1/1872 of 1.46 acres	0.0010%	0.00013%	0.00005%	0.00007%	0.0343% HB2058
(a.8.9) Jackie Deyarmon 1252 Course View Circle Virginia Beach, VA 23455	0.0008 acres 1/1872 of 1.46 acres	0.0010%	0.00013%	0.00005%	0.00007%	0.0343% HB2058
(a.9) Paul Shortridge Heirs, Devisees, Successors, or Assigns						
(a.9.2) Michael Wayne Shortridge 48 Green Field Court London, KY 40741	0.0031 acres 1/468 of 1.46 acres	0.0039%	0.00051%	0.00022%	0.00030%	0.1371% HB2058
(a.9.3) Barbara Flannery 1520 McWhorter Road London, KY 40741	0.0031 acres 1/468 of 1.46 acres	0.0039%	0.00051%	0.00022%	0.00030%	0.1371% HB2058
(a.10) Marlene Rife 4533 Hale Creek Road Pilgrim Knob, VA 24634	0.0094 acres 1/156 of 1.46 acres	0.0117%	0.00153%	0.00065%	0.00089%	0.4112% HB2058
(a.11) John M. Shortridge Jr. 17619 Riverside Drive Vansant, VA 24656	0.0094 acres 1/156 of 1.46 acres	0.0117%	0.00153%	0.00065%	0.00089%	0.4112% HB2058
(a.12) Donald Frederic Shortridge 807 East Fincastle Turnpike Tazewell, VA 24651	0.0094 acres 1/156 of 1.46 acres	0.0117%	0.00153%	0.00065%	0.00089%	0.4112% HB2058
(7) William Howard McGlothlin Heirs, Devisees, Successors, or Assigns						
(b) Etta Ruth Justus 397 Terry Drive Richlands, VA 24641	0.0068 acres 2/429 of 1.46 acres	0.0085%	0.00111%	0.00047%	0.00065%	0.2990% HB2058
(d) Vernie S. Baldrige Heirs, Devisees, Successors or Assigns						
(d.4) Elmer Baldrige 26134 Arena Ave Defiance, OH 43512	0.0010 acres 2/3003 of 1.46 acres	0.0012%	0.00016%	0.00007%	0.00009%	0.0427% HB2058
(d.5) Opal Coleman Heirs, Devisees, Successors, or Assigns						
(d.5.2) Robert Coleman 101 Maple St Dupont, OH 45837	0.00016 acres 1/9009 of 1.46 acres	0.0002%	0.00003%	0.00001%	0.00002%	0.0071% HB2058
(d.5.4) Teresa Jones 6625 Road 21 Continental, OH 45831	0.00016 acres 1/9009 of 1.46 acres	0.0002%	0.00003%	0.00001%	0.00002%	0.0071% HB2058

**Exhibit EE**  
**Unit T-15**  
**Docket # VGOB 92-1215-0306-06**  
**List of Claimants with Royalty Split Agreements/Court Orders/HB2058**

	Acres in Unit	Percent of Unit	Division of Interest in			Percent of Escrow
			1 East 13.0880%	12 Dev. 5.5360%	13 Dev. 7.6240%	
(d.5.5) Wanda Winkle PO Box 76 Continental, OH 45831	0.00016 acres 1/9009 of 1.46 acres	0.0002%	0.00003%	0.00001%	0.00002%	0.0071% HB2058
(d.5.6) Brenda Thedford 100 John Deere Dr Spring City, TN 37381	0.00016 acres 1/9009 of 1.46 acres	0.0002%	0.00003%	0.00001%	0.00002%	0.0071% HB2058
(d.7) Buddy Baldrige Heirs, Devisees, Successors, or Assigns						
(d.7.3) Opal Coleman Heirs, Devisees, Successors, or Assigns						
(d.7.3.2) Robert Coleman 101 Maple St Dupont, OH 45837	0.00003 acres 1/45045 of 1.46 acres	0.0000%	0.00001%	0.00000%	0.00000%	0.0014% HB2058
(d.7.3.4) Teresa Jones 6625 Road 21 Continental, OH 45831	0.00003 acres 1/45045 of 1.46 acres	0.0000%	0.00001%	0.00000%	0.00000%	0.0014% HB2058
(d.7.3.5) Wanda Winkle PO Box 76 Continental, OH 45831	0.00003 acres 1/45045 of 1.46 acres	0.0000%	0.00001%	0.00000%	0.00000%	0.0014% HB2058
(d.7.3.6) Brenda Thedford 100 John Deere Dr Spring City, TN 37381	0.00003 acres 1/45045 of 1.46 acres	0.0000%	0.00001%	0.00000%	0.00000%	0.0014% HB2058
(d.7.4) Elmer Baldrige 26134 Arena Ave Defiance, OH 43512	0.00019 acres 2/15015 of 1.46 acres	0.0002%	0.00003%	0.00001%	0.00002%	0.0085% HB2058
(e) Ora M. Baldrige Heirs, Devisees, Successors, or Assigns						
(e.3) Tivis Baldrige Heirs, Devisees, Successors, or Assigns						
(e.3.1) Wanda Faye Baldrige 6668 Old Blacksmith Dr Burke, VA 22015	0.0014 acres 2/2145 of 1.46 acres	0.0017%	0.00022%	0.00009%	0.00013%	0.0598% HB2058
(e.4) Mavis B. Grinnell PO Box 477 Perry, MI 48872	0.0014 acres 2/2145 of 1.46 acres	0.0017%	0.00022%	0.00009%	0.00013%	0.0598% HB2058
(e.5) Denny Sparks Heirs, Devisees, Successors, or Assigns						
(e.5.1) Karen Sparks 20399 County Rd 10 Defiance, OH 43512	0.0014 acres 2/2145 of 1.46 acres	0.0017%	0.00022%	0.00009%	0.00013%	0.0598% HB2058
(f) Effie Looney Shortridge Heirs, Devisees, Successors or Assigns						
(f.1) Roger Lee Shortridge 695 Long Level Rd., SW Floyd, VA 24091	0.0034 acres 1/429 of 1.46 acres	0.0043%	0.00056%	0.00024%	0.00032%	0.1495% HB2058
(f.2) Lois S. Horne Heirs, Devisees, Successors or Assigns						
(f.2.1) Larry V. Horne 645 Long Level Rd., SW Floyd, VA 24091	0.0011 acres 1/1287 of 1.46 acres	0.0014%	0.00019%	0.00008%	0.00011%	0.0498% HB2058

**Exhibit EE**  
**Unit T-15**  
**Docket # VGOB 92-1215-0306-06**  
**List of Claimants with Royalty Split Agreements/Court Orders/HB2058**

	Acres in Unit	Percent of Unit	Division of Interest in			Percent of Escrow
			1 East 13.0880%	12 Dev. 5.5360%	13 Dev. 7.6240%	
(f.2.2) Keith D. Horne 5349 Fairview Ct Dublin, VA 24084	0.0011 acres 1/1287 of 1.46 acres	0.0014%	0.00019%	0.00008%	0.00011%	0.0498% HB2058
(f.2.3) Sharon H. Beasley PO Box 1525 Hillsville, VA 24343	0.0011 acres 1/1287 of 1.46 acres	0.0014%	0.00019%	0.00008%	0.00011%	0.0498% HB2058
(g) Roy B. McGlothlin Heirs, Devisees, Successors, or Assigns						
(g.1) Gertrude McGlothlin Heirs, Devisees, Successors, or Assigns						
(g.1.2) Ned D. McGlothlin 4128 Old Jonesboro Rd Bristol, TN 37620	0.0023 acres 2/1287 of 1.46 acres	0.0028%	0.00037%	0.00016%	0.00022%	0.0997% HB2058
(i) Jesse H. McGlothlin Heirs, Devisees, Successors, or Assigns						
(i.1) Barbara Jones 136 Watersedge Dr, E5 Pawleys Island, SC 29585	0.0068 acres 2/429 of 1.46 acres	0.0085%	0.00111%	0.00047%	0.00065%	0.2990% HB2058
(j) Edward Howard McGlothlin Heirs, Devisees Successors, or Assigns						
(j.1) Myrtle McGlothlin Heirs, Devisees, Successors, or Assigns						
(j.1.1) Estate of Myrtle McGlothlin c/o Ronnie Edd McGlothlin, executrix 7312 Ridsen Road Vermillion, OH 44089	0.0068 acres 2/429 of 1.46 acres	0.0085%	0.00111%	0.00047%	0.00065%	0.2990% HB2058
(l) Dale R. McGlothlin 1184 Sycamore Rd Grundy, VA 24614	0.0068 acres 2/429 of 1.46 acres	0.0085%	0.00111%	0.00047%	0.00065%	0.2990% HB2058
(8) Jefferson G. McGlothlin Heirs, Devisees, Successors, or Assigns						
(a) Rosa Elswick McGlothlin Heirs, Devisees, Successors, or Assigns						<i>Life Estate extinguished</i>
(a.1) Nuland H. McGlothlin Heirs, Devisees, Successors, or Assigns						<i>Pre-Deceased</i>
(a.1.4) William McGlothlin Heirs, Devisees, Successors, or Assigns						
(a.1.4.1) Nancy Lee Moore 9728 Taylor Court Pickerington, OH 43147	0.0022 acres 1/650 of 1.46 acres	0.0028%	0.00037%	0.00016%	0.00021%	0.0987% HB2058
(a.1.5) Nancy Lee Moore 9728 Taylor Court Pickerington, OH 43147	0.0022 acres 1/650 of 1.46 acres	0.0028%	0.00037%	0.00016%	0.00021%	0.0987% HB2058
(a.2) Mattie Pearl Keen Heirs, Devisees, Successors, or Assigns						
(a.2.1) Lee Roy Matney Heirs, Devisees, Successors, or Assigns						
(a.2.1.1) Delford Matney Heirs, Devisees, Successors, or Assigns						

**Exhibit EE**  
**Unit T-15**  
**Docket # VGOB 92-1215-0306-06**  
**List of Claimants with Royalty Split Agreements/Court Orders/HB2058**

	Acres in Unit	Percent of Unit	Division of Interest in			Percent of Escrow
			1 East 13.0880%	12 Dev. 5.5360%	13 Dev. 7.6240%	
(a.2.1.1.1) Helen Matney Heirs, Devisees, Successors, or Assigns						
(a.2.1.1.1.1) Gary Matney 480 Maid St Pounding Mill, VA 24637	0.0019 acres 1/780 of 1.46 acres	0.0023%	0.00031%	0.00013%	0.00018%	0.0822% HB2058
(a.2.1.1.1.2) Victoria Looney PO Box 125 Grundy, VA 24614	0.0019 acres 1/780 of 1.46 acres	0.0023%	0.00031%	0.00013%	0.00018%	0.0822% HB2058
(a.2.1.1.1.3) Bobby J. Matney 1095 Boggy Creek Road Raven, VA 24639	0.0019 acres 1/780 of 1.46 acres	0.0023%	0.00031%	0.00013%	0.00018%	0.0822% HB2058
(a.2.1.1.1.4) Johnny Lee Matney 155 Greenway Hill Rd Chuckey, TN 37641	0.0019 acres 1/780 of 1.46 acres	0.0023%	0.00031%	0.00013%	0.00018%	0.0822% HB2058
(a.2.1.1.1.5) Billy Earl Matney 1896 US Hwy 23 N Weber City, VA 24290	0.0019 acres 1/780 of 1.46 acres	0.0023%	0.00031%	0.00013%	0.00018%	0.0822% HB2058
(a.2.1.1.1.6) Betty Sue Gibson 204 Woodland Circle Bristol, TN 37620	0.0019 acres 1/780 of 1.46 acres	0.0023%	0.00031%	0.00013%	0.00018%	0.0822% HB2058
(a.4) Sallie McGlothlin Hatfield Heirs, Devisees, Successors, or Assigns						
(a.4.1) Jess Charles Heirs, Devisees, Successors, or Assigns						
(a.4.1.1) Jennifer Slone 178 Red Oak Hill Pikeville, KY 41501	0.0006 acres 1/2340 of 1.46 acres	0.0008%	0.00010%	0.00004%	0.00006%	0.0274% HB2058
(a.4.1.2) Carol Mullins 4010 Foundry Hill Rd Puryear, TN 38251	0.0006 acres 1/2340 of 1.46 acres	0.0008%	0.00010%	0.00004%	0.00006%	0.0274% HB2058
(a.4.1.3) Jessica Coleman 1555 Ratliff Creek Rd Pikeville, KY 41501	0.0006 acres 1/2340 of 1.46 acres	0.0008%	0.00010%	0.00004%	0.00006%	0.0274% HB2058
(a.4.2) Mildred C. Gilliam 3236 Hackworth St Ashland, KY 41101	0.0019 acres 1/780 of 1.46 acres	0.0023%	0.00031%	0.00013%	0.00018%	0.0822% HB2058
(a.4.3) Gallie Charles Sr. Heirs, Devisees, Successors, or Assigns						
(a.4.3.1) Mary E. Charles 707 E Darling St Paragould, AR 72450	0.0006 acres 1/2340 of 1.46 acres	0.0008%	0.00010%	0.00004%	0.00006%	0.0274% HB2058
(a.4.3.3) Craig Hudson Charles 402 Saint Renee Dr Paragould, AR 72450	0.00021 acres 1/7020 of 1.46 acres	0.0003%	0.00003%	0.00001%	0.00002%	0.0091% HB2058
(a.4.3.6) Jeffery Franklin Charles 3107 Canterbury Paragould, AR 72450	0.00021 acres 1/7020 of 1.46 acres	0.0003%	0.00003%	0.00001%	0.00002%	0.0091% HB2058
(a.4.3.7) Benjamin P. Charles 707 E Darling St Paragould, AR 72450	0.00021 acres 1/7020 of 1.46 acres	0.0003%	0.00003%	0.00001%	0.00002%	0.0091% HB2058

**Exhibit EE**  
**Unit T-15**  
**Docket # VGOB 92-1215-0306-06**  
**List of Claimants with Royalty Split Agreements/Court Orders/HB2058**

	Acres in Unit	Percent of Unit	Division of Interest in			Percent of Escrow
			1 East 13.0880%	12 Dev. 5.5360%	13 Dev. 7.6240%	
(a.4.6) Judy Charles Robinson Heirs, Devisees, Successors, or Assigns						
(a.4.6.1) William G. Robinson 248 West Halfway Branch Rd Walhalla, SC 29691	0.0019 acres 1/780 of 1.46 acres	0.0023%	0.00031%	0.00013%	0.00018%	0.0822% HB2058
(a.5) Roy Jessie McGlothlin Heirs, Devisees, Successors or Assigns						
(a.5.1) Elsie McGlothlin Heirs, Devisees, Successors, or Assigns	<i>Life Estate extinguished</i>					
(a.5.1.1) James B. McGlothlin Heirs, Devisees, Successors, or Assigns						
(a.5.1.1.1) Norma Sue Bowlin 2466 Brights Pike Morristown, TN 37814	0.0019 acres 1/780 of 1.46 acres	0.0023%	0.00031%	0.00013%	0.00018%	0.0822% HB2058
(a.5.1.1.2) Ronnie Lee McGlothlin PO Box 127 Richlands, VA 24641	0.0019 acres 1/780 of 1.46 acres	0.0023%	0.00031%	0.00013%	0.00018%	0.0822% HB2058
(a.5.1.2) Norma Sue Bowlin 2466 Brights Pike Morristown, TN 37814	0.0037 acres 1/390 of 1.46 acres	0.0047%	0.00061%	0.00026%	0.00036%	0.1645% HB2058
(a.5.1.3) Ronnie Lee McGlothlin PO Box 127 Richlands, VA 24641	0.0037 acres 1/390 of 1.46 acres	0.0047%	0.00061%	0.00026%	0.00036%	0.1645% HB2058
(a.6) Simmie G. McGlothlin, Heirs, Devisees, Successors or Assigns						
(a.6.1) Ernestine McGlothlin Heirs, Devisees, Successors, or Assigns						
(a.6.1.1) Donald G. McGlothlin 5625 Wheatmore Ct Mason, OH 45040	0.0037 acres 1/390 of 1.46 acres	0.0047%	0.00061%	0.00026%	0.00036%	0.1645% HB2058
(a.6.1.2) Dan McGlothlin 1630 Marilyn Lane Cincinnati, OH 45231	0.0037 acres 1/390 of 1.46 acres	0.0047%	0.00061%	0.00026%	0.00036%	0.1645% HB2058
(a.6.1.3) Joy Hermes 5730 Buckwheat Road Milford, OH 45150	0.0037 acres 1/390 of 1.46 acres	0.0047%	0.00061%	0.00026%	0.00036%	0.1645% HB2058
(a.8) Buford Lee McGlothlin 349 Granny's Rd Pounding Mill, VA 24637	0.0112 acres 1/130 of 1.46 acres	0.0140%	0.00184%	0.00078%	0.00107%	0.4934% HB2058
(a.9) Kermit McGlothlin 3442 Dry Fork Road Vansant, VA 24656	0.0112 acres 1/130 of 1.46 acres	0.0140%	0.00184%	0.00078%	0.00107%	0.4934% HB2058
(a.10) Leonard Ray McGlothlin PO Box 674 Vansant, VA 24656	0.0112 acres 1/130 of 1.46 acres	0.0140%	0.00184%	0.00078%	0.00107%	0.4934% HB2058
(9) Rosa Looney Heirs, Devisees, Successors, or Assigns						
(a) Virgie Looney Dotson Heirs, Devisees, Successors, or Assigns						

Exhibit EE  
Unit T-15  
Docket # VGOB 92-1215-0306-06  
List of Claimants with Royalty Split Agreements/Court Orders/HB2058

	Acres in Unit	Percent of Unit	Division of Interest in			Percent of Escrow
			1 East 13.0880%	12 Dev. 5.5360%	13 Dev. 7.6240%	
(a.3) Joyce Dotson Owens PO Box 214 Vansant, VA 24656	0.0140 acres 1/104 of 1.46 acres	0.0175%	0.00230%	0.00097%	0.00134%	0.6167% HB2058
(a.4) Edward Dotson 1040 Vance Branch Rd Vansant, VA 24656	0.0140 acres 1/104 of 1.46 acres	0.0175%	0.00230%	0.00097%	0.00134%	0.6167% HB2058
(b) Edd Looney Heirs, Devisees, Successors, or Assigns						
(b.1) Eleanor W. Looney PO Box 726 Vansant, VA 24656	0.0562 acres 1/26 of 1.46 acres	0.0702%	0.00919%	0.00389%	0.00535%	2.4670% HB2058
(10) Rachel B. Shortridge Heirs, Devisees, Successors, or Assigns						
(a) Stewart Shortridge Heirs, Devisees, Successors, or Assigns						
(a.1) Jettie Lee Shortridge 244 Sun Valley St. Cedar Bluff, VA 24609	Life Estate					
(a.1.1) Mabel Mullins 261 Holston Drive Lane Weber City, VA	0.0062 acres 1/234 of 1.46 acres	0.0078%	0.00102%	0.00043%	0.00059%	0.2741% HB2058
(a.1.2) Ferrell W. Shortridge 820 Big Creek Rd Richlands, VA 24641	0.0062 acres 1/234 of 1.46 acres	0.0078%	0.00102%	0.00043%	0.00059%	0.2741% HB2058
(a.1.3) Frazier A. Shortridge 244 Sun Valley St. Cedar Bluff, VA 24609	0.0062 acres 1/234 of 1.46 acres	0.0078%	0.00102%	0.00043%	0.00059%	0.2741% HB2058
(a.1.6) Harold Shortridge Heirs, Devisees, Successors, or Assigns						
(a.1.6.1) Clayton Shortridge PO Box 564 Cedar Bluff, VA 24609	0.0062 acres 1/234 of 1.46 acres	0.0078%	0.00102%	0.00043%	0.00059%	0.2741% HB2058
(b) Thurman Shortridge, Heirs, Devisees, Successors or Assigns						
(b.1) Stewart Shortridge Heirs, Devisees Successors, or Assigns	Pre-Deceased					
(b.1.1) Mabel Mullins 261 Holston Drive Lane Weber City, VA 24290	0.0031 acres 1/468 of 1.46 acres	0.0039%	0.00051%	0.00022%	0.00030%	0.1371% HB2058
(b.1.2) Ferrell W. Shortridge 820 Big Creek Rd Richlands, VA 24641	0.0031 acres 1/468 of 1.46 acres	0.0039%	0.00051%	0.00022%	0.00030%	0.1371% HB2058
(b.1.3) Frazier A. Shortridge 244 Sun Valley St. Cedar Bluff, VA 24609	0.0031 acres 1/468 of 1.46 acres	0.0039%	0.00051%	0.00022%	0.00030%	0.1371% HB2058
(b.1.6) Harold Shortridge Heirs, Devisees, Successors, or Assigns						
(b.1.6.1) Clayton Shortridge PO Box 564 Cedar Bluff, VA 24609	0.0031 acres 1/468 of 1.46 acres	0.0039%	0.00051%	0.00022%	0.00030%	0.1371% HB2058

**Exhibit EE**  
**Unit T-15**  
**Docket # VGOB 92-1215-0306-06**  
**List of Claimants with Royalty Split Agreements/Court Orders/HB2058**

	Acres in Unit	Percent of Unit	Division of Interest in			Percent of Escrow
			1 East 13.0880%	12 Dev. 5.5360%	13 Dev. 7.6240%	
(b.2) Hettie Elswick Hess Heirs, Devisees, Successors or Assigns	<i>Pre-Deceased</i>					
(b.2.1) Johnnie Elswick Heirs, Devisees, Successors, or Assigns	<i>Pre-Deceased</i>					
(b.2.1.2) Rita C. Hale 5119 Dismal River Rd Oakwood, VA 24631	0.0008 acres 1/1872 of 1.46 acres	0.0010%	0.00013%	0.00005%	0.00007%	<b>0.0343%</b> <b>HB2058</b>
(b.2.2) Beecher Elswick Heirs, Devisees, Successors, or Assigns	<i>Pre-Deceased</i>					
(b.2.2.1) Elaine Clevinger 1251 Ray Clevinger Rd Grundy, VA 24614	0.0012 acres 1/1248 of 1.46 acres	0.0015%	0.00019%	0.00008%	0.00011%	<b>0.0514%</b> <b>HB2058</b>
(b.2.2.2) Beecher W. Elswick 624 Henson Hill Rd Bristol, TN 37620	0.0012 acres 1/1248 of 1.46 acres	0.0015%	0.00019%	0.00008%	0.00011%	<b>0.0514%</b> <b>HB2058</b>
(b.2.3) Fay E. Ramey Heirs, Devisees, Successors, or Assigns	<i>Pre-Deceased</i>					
(b.2.3.1) Engle Rose 286 Geese Ln Clintwood, VA 24228	0.0006 acres 1/2496 of 1.46 acres	0.0007%	0.00010%	0.00004%	0.00006%	<b>0.0257%</b> <b>HB2058</b>
(b.2.3.2) Ersel Dexter Ramey PO Box 446 Abingdon, VA 24211	0.0006 acres 1/2496 of 1.46 acres	0.0007%	0.00010%	0.00004%	0.00006%	<b>0.0257%</b> <b>HB2058</b>
(b.2.3.3) Elizabeth Ann Sweeney PO Box 285 Hamilton, VA 22068	0.0006 acres 1/2496 of 1.46 acres	0.0007%	0.00010%	0.00004%	0.00006%	<b>0.0257%</b> <b>HB2058</b>
(b.2.3.4) Johnny Ramey Heirs, Devisees, Successors, or Assigns	<i>Pre-Deceased</i>					
(b.2.3.4.1) Jeremiah Ramey PO Box 422 Alma, WI 54610	0.00029 acres 1/4992 of 1.46 acres	0.0004%	0.00005%	0.00002%	0.00003%	<b>0.0128%</b> <b>HB2058</b>
(b.2.3.4.2) Talitha Cornell 5960 W Sample Rd, #103 Coral Springs, FL 33067	0.00029 acres 1/4992 of 1.46 acres	0.0004%	0.00005%	0.00002%	0.00003%	<b>0.0128%</b> <b>HB2058</b>
(b.2.4) Nell Whitt Heirs, Devisees, Successors, or Assigns	<i>Pre-Deceased</i>					
(b.2.4.1) Teena Street PO Box 76 Mavisdale, VA 24627	0.0006 acres 1/2496 of 1.46 acres	0.0007%	0.00010%	0.00004%	0.00006%	<b>0.0257%</b> <b>HB2058</b>
(b.2.5) Gladys Elswick Heirs, Devisees, Successors, or Assigns	<i>Pre-Deceased</i>					
(b.2.5.1) Scotty Sollien 6401 Lovers Gap Rd Vansant, VA 24656	0.0006 acres 1/2496 of 1.46 acres	0.0007%	0.00010%	0.00004%	0.00006%	<b>0.0257%</b> <b>HB2058</b>
(b.2.5.2) Gladiola Compton 6500 S Magnolia Ave Ocala, FL 34471	0.0006 acres 1/2496 of 1.46 acres	0.0007%	0.00010%	0.00004%	0.00006%	<b>0.0257%</b> <b>HB2058</b>
(b.2.5.3) Sandra Solline Heirs, Devisees, Successors, or Assigns						

**Exhibit EE**  
**Unit T-15**  
**Docket # VGOB 92-1215-0306-06**  
**List of Claimants with Royalty Split Agreements/Court Orders/HB2058**

	Acres in Unit	Percent of Unit	Division of Interest in			Percent of Escrow
			1 East 13.0880%	12 Dev. 5.5360%	13 Dev. 7.6240%	
(b.2.5.3.1) Valerie Ringstaff 17294 Ashley Hills Circle Abingdon, VA 24211	0.00015 acres 1/9984 of 1.46 acres	0.0002%	0.00002%	0.00001%	0.00001%	0.0064% HB2058
(b.2.5.3.2) Morrisa Nagel 9609 Leslieshire Dr Raleigh, NC 27615	0.00015 acres 1/9984 of 1.46 acres	0.0002%	0.00002%	0.00001%	0.00001%	0.0064% HB2058
(b.2.5.3.4) Adam Harr 33 W Main Street Canton, NY 13617	0.00015 acres 1/9984 of 1.46 acres	0.0002%	0.00002%	0.00001%	0.00001%	0.0064% HB2058
(b.2.5.4) Casey Solline Heirs, Devisees, Successors, or Assigns						
(b.2.5.4.1) Mary Sollien 23153 Bowman Road Abingdon, VA 24211	0.0006 acres 1/2496 of 1.46 acres	0.0007%	0.00010%	0.00004%	0.00006%	0.0257% HB2058
(b.2.6) Arbutus Baldauf Heirs, Devisees, Successors, or Assigns	<i>Pre-Deceased</i>					
(b.2.6.1) Robert Baldauf 1607 Hempstead Ct Joppa, MD 21085	0.0008 acres 1/1872 of 1.46 acres	0.0010%	0.00013%	0.00005%	0.00007%	0.0343% HB2058
(b.2.6.2) William Baldauf 4049 Robin Hood Dr York, PA 17408	0.0008 acres 1/1872 of 1.46 acres	0.0010%	0.00013%	0.00005%	0.00007%	0.0343% HB2058
(b.2.6.3) Sharon Montgomery 715 White Oak Drive Bel Air, MD 21014	0.0008 acres 1/1872 of 1.46 acres	0.0010%	0.00013%	0.00005%	0.00007%	0.0343% HB2058
(b.2.7) Bernard Elswick Heirs, Devisees, Successors or Assigns						
(b.2.7.1) Nara Elswick 11 South Meadow Drive Glen Burnie, MD 21060	0.0023 acres 1/624 of 1.46 acres	0.0029%	0.00038%	0.00016%	0.00022%	0.1028% HB2058
(b.2.8) Corina E. Nuckles Heirs, Devisees, Successors, or Assigns						
(b.2.8.1) Don Nuckles 7366 Woodlawn Ln Warrenton, VA 20187	0.0023 acres 1/624 of 1.46 acres	0.0029%	0.00038%	0.00016%	0.00022%	0.1028% HB2058
(c) Hettie Hess Heirs, Devisees, Successors, or Assigns						
(c.1) Corina E. Nuckles Heirs, Devisees, Successors, or Assigns						
(c.1.1) Don Nuckles 7366 Woodlawn Ln Warrenton, VA 20187	0.0125 acres 1/117 of 1.46 acres	0.0156%	0.00204%	0.00086%	0.00119%	0.5482% HB2058
(c.2) Arbutus Baldauf Heirs, Devisees, Successors, or Assigns						
(c.2.1) Louis Baldauf Heirs, Devisees, Successors, or Assigns						
(c.2.1.1) Robert Baldauf 1607 Hempstead Ct Joppa, MD 21085	0.0042 acres 1/351 of 1.46 acres	0.0052%	0.00068%	0.00029%	0.00040%	0.1827% HB2058

**Exhibit EE**  
**Unit T-15**  
**Docket # VGOB 92-1215-0306-06**  
**List of Claimants with Royalty Split Agreements/Court Orders/HB2058**

	Acres in Unit	Percent of Unit	Division of Interest in			Percent of Escrow
			1 East 13.0880%	12 Dev. 5.5360%	13 Dev. 7.6240%	
(c.2.1.2) William Baldauf 4049 Robin Hood Dr York, PA 17408	0.0042 acres 1/351 of 1.46 acres	0.0052%	0.00068%	0.00029%	0.00040%	0.1827% HB2058
(c.2.1.3) Sharon Montgomery 715 White Oak Drive Bel Air, MD 21014	0.0042 acres 1/351 of 1.46 acres	0.0052%	0.00068%	0.00029%	0.00040%	0.1827% HB2058
(c.3) Bernard Elswick Heirs, Devisees, Successors or Assigns						
(c.3.1) Nara Elswick 11 South Meadow Drive Glen Burnie, MD 21060	0.0125 acres 1/117 of 1.46 acres	0.0156%	0.00204%	0.00086%	0.00119%	0.5482% HB2058
(11) Victoria Murphy Heirs, Devisees, Successors, or Assigns						
(a) Ada Lee Willis Heirs, Devisees, Successors, or Assigns						
(a.2) Donna Owens 247 Willis Hideaway Rd Haysi, VA 24256	0.0075 acres 1/195 of 1.46 acres	0.0094%	0.00122%	0.00052%	0.00071%	0.3289% HB2058
(b) Estle Murphy Heirs, Devisees, Successors, or Assigns						
(b.1) Dorothy Mabry Heirs, Devisees, Successors, or Assigns						
(b.1.1) Richard Mabry Heirs, Devisees, Successors, or Assigns						
(b.1.1.1) Pamela Mabry 505 Edgewood Rd Bluefield, VA 24605	0.0056 acres 1/260 of 1.46 acres	0.0070%	0.00092%	0.00039%	0.00054%	0.2467% HB2058
(c) Earl Murphy Heirs, Devisees, Successors, or Assigns						
(c.4) Billy Darrell Murphy Heirs, Devisees, Successors, or Assigns						
(c.4.1) Tonya Davis 705 37th Street Vienna, WV 26105	0.0025 acres 1/585 of 1.46 acres	0.0031%	0.00041%	0.00017%	0.00024%	0.1096% HB2058
(c.4.2) The Brady Thomas Anderson Trust 705 37th Street Vienna, WV 26105	0.0025 acres 1/585 of 1.46 acres	0.0031%	0.00041%	0.00017%	0.00024%	0.1096% HB2058
(d) Hobert Murphy Heirs, Devisees, Successors, or Assigns	<i>Pre-Deceased</i>					
(d.1) Evelyn Short Heirs, Devisees, Successors, or Assigns						
(d.1.1) Martha Eichman 1142 Park Blvd New Haven, IN 46774	0.0019 acres 1/780 of 1.46 acres	0.0023%	0.00031%	0.00013%	0.00018%	0.0822% HB2058
(d.1.2) Bonnie DeBolt 5133 W 625 N Wawaka, IN 46794	0.0019 acres 1/780 of 1.46 acres	0.0023%	0.00031%	0.00013%	0.00018%	0.0822% HB2058
(d.2) Barbara Ellen Roberts Heirs, Devisees, Successors, or Assigns						

**Exhibit EE**  
**Unit T-15**  
**Docket # VGOB 92-1215-0306-06**  
**List of Claimants with Royalty Split Agreements/Court Orders/HB2058**

	Acres in Unit	Percent of Unit	Division of Interest in			Percent of Escrow
			1 East 13.0880%	12 Dev. 5.5360%	13 Dev. 7.6240%	
(d.2.1) Deanna B. May Heirs, Devisees, Successors, or Assigns						
(d.2.1.1) John H. May 97 North Hodgens Circle Travelers Rest, SC 29690	0.0028 acres 1/520 of 1.46 acres	0.0035%	0.00046%	0.00019%	0.00027%	0.1233% HB2058
(d.2.2) Sandra Gail Mullins 5916 Redbud Lane Tuscaloosa, AL 35405	0.0028 acres 1/520 of 1.46 acres	0.0035%	0.00046%	0.00019%	0.00027%	0.1233% HB2058
(d.3) Hobert Murphy, Jr. Heirs, Devisees, Successors, or Assigns						
(d.3.1) Tyrone Murphy 2460 S. Simonson Street Columbia City, IN 46725	0.0019 acres 1/780 of 1.46 acres	0.0023%	0.00031%	0.00013%	0.00018%	0.0822% HB2058
(d.3.2) Danny Murphy 2695 E. Beech Ave Columbia City, IN 46725	0.0019 acres 1/780 of 1.46 acres	0.0023%	0.00031%	0.00013%	0.00018%	0.0822% HB2058
(d.3.3) Fawn Murphy 1439 Wall Street Fort Wayne, IN 46802	0.0019 acres 1/780 of 1.46 acres	0.0023%	0.00031%	0.00013%	0.00018%	0.0822% HB2058
(d.4) James Murphy Heirs, Devisees, Successors, or Assigns						
(d.4.1) Shirley Ann Murphy Heirs, Devisees, Successors, or Assigns						
(d.4.1.1) James Michael Murphy 4125 West 750 North Columbia City, IN 46725	0.0011 acres 1/1300 of 1.46 acres	0.0014%	0.00018%	0.00008%	0.00011%	0.0493% HB2058
(d.4.1.2) Jody L. Grabner 4784 Malcolm Court Columbia City, IN 46725	0.0011 acres 1/1300 of 1.46 acres	0.0014%	0.00018%	0.00008%	0.00011%	0.0493% HB2058
(d.4.1.3) Zella Annette Melvin 2828 East Staff Rd Columbia City, IN 46725	0.0011 acres 1/1300 of 1.46 acres	0.0014%	0.00018%	0.00008%	0.00011%	0.0493% HB2058
(d.4.1.4) Kelly J. Shoda 525 East Van Buren Street Columbia City, IN 46725	0.0011 acres 1/1300 of 1.46 acres	0.0014%	0.00018%	0.00008%	0.00011%	0.0493% HB2058
(d.4.1.5) Joseph Charles Murphy 475 South Wolf Road Columbia City, IN 46725	0.0011 acres 1/1300 of 1.46 acres	0.0014%	0.00018%	0.00008%	0.00011%	0.0493% HB2058
(e) Lonzo Murphy, Heirs, Devisees, Successors or Assigns						
(e.1) Alice Doty 4725 St Simons Lane Cumming, GA 30040	0.0056 acres 1/260 of 1.46 acres	0.0070%	0.00092%	0.00039%	0.00054%	0.2467% HB2058
(e.2) Helen Clevinger 1931 Elkhorn Creek Road Elkhorn City, KY 41522	0.0056 acres 1/260 of 1.46 acres	0.0070%	0.00092%	0.00039%	0.00054%	0.2467% HB2058
(e.4) Bobby Murphy Heirs, Devisees, Successors, or Assigns						

**Exhibit EE**  
**Unit T-15**  
**Docket # VGOB 92-1215-0306-06**  
**List of Claimants with Royalty Split Agreements/Court Orders/HB2058**

	Acres in Unit	Percent of Unit	Division of Interest in			Percent of Escrow
			1 East 13.0880%	12 Dev. 5.5360%	13 Dev. 7.6240%	
(e.4.1) Steven Murphy PO Box 672 Mt. Zion, GA 30150	0.0028 acres 1/520 of 1.46 acres	0.0035%	0.00046%	0.00019%	0.00027%	0.1233% HB2058
(e.4.2) Lisa Strause 2501 Stoner Road La Grange, KY 40031	0.0028 acres 1/520 of 1.46 acres	0.0035%	0.00046%	0.00019%	0.00027%	0.1233% HB2058
<b>(12)</b> Julia McGlothlin Jackson Heirs, Devisees, Successors or Assigns						
(a) Bessie J. Hammonds, Heirs, Devisees, Successors or Assigns						
(a.2) Geneva Lovell Heirs, Devisees, Successors, or Assigns						
(a.2.1) Judy Crabtree 228 Hunt Lane Benton, TN 37307	0.0019 acres 1/780 of 1.46 acres	0.0023%	0.00031%	0.00013%	0.00018%	0.0822% HB2058
(a.4) Eula Agnes Robinson Moss Heirs, Devisees, Successors, or Assigns						
(a.4.1) Janette Fay Brown 138 Wellington St. Anderson, SC 29624-4750	0.0009 acres 1/1560 of 1.46 acres	0.0012%	0.00015%	0.00006%	0.00009%	0.0411% HB2058
(a.5) Alivia Jean Phillips Heirs, Devisees, Successors, or Assigns						
(a.5.1) Linda Beach Wall 141 Holly Hill Road Princeton, WV 24740	0.0006 acres 1/2340 of 1.46 acres	0.0008%	0.00010%	0.00004%	0.00006%	0.0274% HB2058
(a.5.2) Bonita Costello 1050 Shelbyville Rd Taylorsville, KY 40071	0.0006 acres 1/2340 of 1.46 acres	0.0008%	0.00010%	0.00004%	0.00006%	0.0274% HB2058
(a.5.3) Hershel Lester CMR 469 Box 410 APO-AE 09227	0.0006 acres 1/2340 of 1.46 acres	0.0008%	0.00010%	0.00004%	0.00006%	0.0274% HB2058
(b) Myrtle Jackson Hale Heirs, Devisees, Successors or Assigns						
(b.1) Darrell Gene Hale 211 Majestic Valley Rd Lebanon, VA 24266	0.0112 acres 1/130 of 1.46 acres	0.0140%	0.00184%	0.00078%	0.00107%	0.4934% HB2058
(c) Earl Lundy Jackson Heirs, Devisees, Successors, or Assigns						
(c.1) Hassie Jackson Heirs, Devisees, Successors, or Assigns						
(c.1.1) Dallas Delaine Jackson Heirs, Devisees, Successors, or Assigns						
(c.1.1) Patsy Coleman 135 Lori Circle Chuckey, TN 37641	0.0037 acres 1/390 of 1.46 acres	0.0047%	0.00061%	0.00026%	0.00036%	0.1645% HB2058
(c.1.3) Patsy Coleman 135 Lori Circle Chuckey, TN 37641	0.0037 acres 1/390 of 1.46 acres	0.0047%	0.00061%	0.00026%	0.00036%	0.1645% HB2058
(d) Gracie Jackson Hale Heirs, Devisees, Successors, or Assigns						

**Exhibit EE**  
**Unit T-15**  
**Docket # VGOB 92-1215-0306-06**  
**List of Claimants with Royalty Split Agreements/Court Orders/HB2058**

	Acres in Unit	Percent of Unit	Division of Interest in			Percent of Escrow
			1 East 13.0880%	12 Dev. 5.5360%	13 Dev. 7.6240%	
(d.1) Emery Hale 11391 N Panda Bear Terrace Dunnellon, FL 34433	0.0014 acres 1/1040 of 1.46 acres	0.0018%	0.00023%	0.00010%	0.00013%	0.0617% HB2058
(d.2) Tivis Hale Heirs, Devisees, Successors, or Assigns						
(d.2.1) Michelle Wallace 101 Fortune St. Rome, GA 30165	0.0007 acres 1/2080 of 1.46 acres	0.0009%	0.00011%	0.00005%	0.00007%	0.0308% HB2058
(d.2.2) Brenda Fricks 224 Hennon Dr., Apt. E Rome, GA 30165	0.0007 acres 1/2080 of 1.46 acres	0.0009%	0.00011%	0.00005%	0.00007%	0.0308% HB2058
(d.3) James Hale 7377 Noble Road Windsor, OH 44099	0.0014 acres 1/1040 of 1.46 acres	0.0018%	0.00023%	0.00010%	0.00013%	0.0617% HB2058
(d.4) Nelson Hale 12575 Kendall Rd Orange, VA 22960	0.0014 acres 1/1040 of 1.46 acres	0.0018%	0.00023%	0.00010%	0.00013%	0.0617% HB2058
(d.5) Larry Hale 209 Bishop Rd Cartersville, GA 30121	0.0014 acres 1/1040 of 1.46 acres	0.0018%	0.00023%	0.00010%	0.00013%	0.0617% HB2058
(d.6) Beatrice Baier 5051 US Route 322 Williamsfield, OH 44093	0.0014 acres 1/1040 of 1.46 acres	0.0018%	0.00023%	0.00010%	0.00013%	0.0617% HB2058
(d.7) Maudine Cooper 53960 Drake Rd Pleasant City, OH 43772	0.0014 acres 1/1040 of 1.46 acres	0.0018%	0.00023%	0.00010%	0.00013%	0.0617% HB2058
(d.8) Shelby Deskins 6972 Riverside Drive Raven, VA 24639	0.0014 acres 1/1040 of 1.46 acres	0.0018%	0.00023%	0.00010%	0.00013%	0.0617% HB2058
(f) Curtis Jackson, Heirs, Devisees, Successors or Assigns						
(f.1) Margie Jackson Heirs, Devisees, Successors, or Assigns						
(f.1.1) Wilma Fiorentino 9958 Highland Way Streetsboro, OH 44241	0.0016 acres 1/910 of 1.46 acres	0.0020%	0.00026%	0.00011%	0.00015%	0.0705% HB2058
(f.1.2) Vesta Jackson 8309 Vineyard Avenue Cleveland, OH 44105	0.0016 acres 1/910 of 1.46 acres	0.0020%	0.00026%	0.00011%	0.00015%	0.0705% HB2058
(f.1.3) Cathy M. Jackson 4227 E 71st Street Cleveland, OH 44105	0.0016 acres 1/910 of 1.46 acres	0.0020%	0.00026%	0.00011%	0.00015%	0.0705% HB2058
(f.1.4) Barbara Tackett 3441 E 50th Street Cleveland, OH 44127	0.0016 acres 1/910 of 1.46 acres	0.0020%	0.00026%	0.00011%	0.00015%	0.0705% HB2058
(f.1.5) James Jackson 8309 Vineyard Avenue Cleveland, OH 44105	0.0016 acres 1/910 of 1.46 acres	0.0020%	0.00026%	0.00011%	0.00015%	0.0705% HB2058
(f.1.6) Timothy Jackson 9202 Vineyard Avenue Cleveland, OH 44105	0.0016 acres 1/910 of 1.46 acres	0.0020%	0.00026%	0.00011%	0.00015%	0.0705% HB2058

**Exhibit EE**  
**Unit T-15**  
**Docket # VGOB 92-1215-0306-06**  
**List of Claimants with Royalty Split Agreements/Court Orders/HB2058**

	Acres in Unit	Percent of Unit	Division of Interest in			Percent of Escrow
			1 East 13.0880%	12 Dev. 5.5360%	13 Dev. 7.6240%	
(f.1.7) Michael Dean Jackson 8309 Vineyard Avenue Cleveland, OH 44105	0.0016 acres 1/910 of 1.46 acres	0.0020%	0.00026%	0.00011%	0.00015%	<b>0.0705%</b> <b>HB2058</b>
(g) William Jackson Heirs, Devisees, Successors, or Assigns						
(g.1) Avery Clint Jackson 491 Christian Fork Loop Princeton, WV 24740	0.0009 acres 1/1690 of 1.46 acres	0.0011%	0.00014%	0.00006%	0.00008%	<b>0.0380%</b> <b>HB2058</b>
(g.2) Arvil Jackson Heirs, Devisees, Successors, or Assigns						
(g.2.1) Juanita Jackson 221 Garfield Street Beckley, WV 25801	0.0009 acres 1/1690 of 1.46 acres	0.0011%	0.00014%	0.00006%	0.00008%	<b>0.0380%</b> <b>HB2058</b>
(g.3) Doris Vanover 165 Rocky Mt Road Pipestem, WV 25979	0.0009 acres 1/1690 of 1.46 acres	0.0011%	0.00014%	0.00006%	0.00008%	<b>0.0380%</b> <b>HB2058</b>
(g.4) Glada Cline 304 Nancy Avenue Diamond, WV 25015	0.0009 acres 1/1690 of 1.46 acres	0.0011%	0.00014%	0.00006%	0.00008%	<b>0.0380%</b> <b>HB2058</b>
(g.5) Truby Sweatt Heirs, Devisees, Successors, or Assigns						
(g.5.1) Lavinia Gilliam 517 Oaklawn Road Simpsonville, SC 29680	0.00029 acres 1/5070 of 1.46 acres	0.0004%	0.00005%	0.00002%	0.00003%	<b>0.0127%</b> <b>HB2058</b>
(g.5.3) Tarita M. Dilly 6314 Wedgewood St., Unit F Myrtle Beach, SC 29572	0.00029 acres 1/5070 of 1.46 acres	0.0004%	0.00005%	0.00002%	0.00003%	<b>0.0127%</b> <b>HB2058</b>
(g.6) Rebecca Carol East 405 N 680 E Darlington, IN 47940	0.00086 acres 1/1690 of 1.46 acres	0.0011%	0.00014%	0.00006%	0.00008%	<b>0.0380%</b> <b>HB2058</b>
(g.7) Gleason Jackson 5929 Old Meadow Rd Charlotte, NC 28227	0.00086 acres 1/1690 of 1.46 acres	0.0011%	0.00014%	0.00006%	0.00008%	<b>0.0380%</b> <b>HB2058</b>
(g.8) Acie Jackson 909 Piano Road Florence, SC 29501	0.00086 acres 1/1690 of 1.46 acres	0.0011%	0.00014%	0.00006%	0.00008%	<b>0.0380%</b> <b>HB2058</b>
(g.10) Emma Sue Addair 634 23rd Avenue NE Hickory, NC 28601	0.0009 acres 1/1690 of 1.46 acres	0.0011%	0.00014%	0.00006%	0.00008%	<b>0.0380%</b> <b>HB2058</b>
(g.11) Cletis Jackson PO Box 181 laeger, WV 24844	0.0009 acres 1/1690 of 1.46 acres	0.0011%	0.00014%	0.00006%	0.00008%	<b>0.0380%</b> <b>HB2058</b>
(g.12) Debra Jackson PO Box 270 Ikes Fork, WV 24845	0.0009 acres 1/1690 of 1.46 acres	0.0011%	0.00014%	0.00006%	0.00008%	<b>0.0380%</b> <b>HB2058</b>
(g.13) Lennis Jackson 2104 Coal Heritage Road laeger, WV 24844	0.0009 acres 1/1690 of 1.46 acres	0.0011%	0.00014%	0.00006%	0.00008%	<b>0.0380%</b> <b>HB2058</b>
(h) Ocie Robinson, Heirs, Devisees, Successors or Assigns						

**Exhibit EE**  
**Unit T-15**  
**Docket # VGOB 92-1215-0306-06**  
**List of Claimants with Royalty Split Agreements/Court Orders/HB2058**

	Acres in Unit	Percent of Unit	Division of Interest in			Percent of Escrow
			1 East 13.0880%	12 Dev. 5.5360%	13 Dev. 7.6240%	
(h.1) Dillard Robinson Heirs, Devisees, Successors, or Assigns	<i>Life Estate Extinguished</i>					
(h.1.1) Alvia Lorine Robinson Heirs, Devisees, Successors, or Assigns						
(h.1.1.3) Kyle C. Robinson PO Box 592 Pickens, SC 29671	0.00028 acres 1/5200 of 1.46 acres	0.0004%	0.00005%	0.00002%	0.00003%	0.0123% HB2058
(h.1.1.4) Rebekah Stewart PO Box 1437 Pickens, SC 29671	0.00028 acres 1/5200 of 1.46 acres	0.0004%	0.00005%	0.00002%	0.00003%	0.0123% HB2058
(h.5) Geneva R. Lovell Heirs, Devisees, Successors, or Assigns						
(h.5.1) Judy Crabtree 228 Hunt Lane Benton, TN 37307	0.0011 acres 1/1300 of 1.46 acres	0.0014%	0.00018%	0.00008%	0.00011%	0.0493% HB2058
(h.6) Eula Agnes Robinson Moss Heirs, Devisees, Successors, or Assigns						
(h.6.1) Janette Fay Brown 138 Wellington St. Anderson, SC 29624	0.0006 acres 1/2600 of 1.46 acres	0.0007%	0.00009%	0.00004%	0.00005%	0.0247% HB2058
(h.9) Julie Mosley 2339 Starnes Rd Edgmoor, SC 29712	0.0011 acres 1/1300 of 1.46 acres	0.0014%	0.00018%	0.00008%	0.00011%	0.0493% HB2058
(h.10) Ralph C. Robinson 179 Independent Lane Pickens, SC 29671	0.0011 acres 1/1300 of 1.46 acres	0.0014%	0.00018%	0.00008%	0.00011%	0.0493% HB2058
(i) Lydia Jackson, Heirs, Devisees, Successors or Assigns						
(i.1) Edcel Clair Rowe 2886 Pinoak Lane NW Warren, OH 44485	0.0037 acres 1/390 of 1.46 acres	0.0047%	0.00061%	0.00026%	0.00036%	0.1645% HB2058
(i.2) Betty J. Magnuson 1331 Hobson Avenue Butte, MT 59701	0.0037 acres 1/390 of 1.46 acres	0.0047%	0.00061%	0.00026%	0.00036%	0.1645% HB2058
(i.3) Carlos Jackson 2417 Tongas Ave, Ste 111 Ketchikan, AK 99901	0.0037 acres 1/390 of 1.46 acres	0.0047%	0.00061%	0.00026%	0.00036%	0.1645% HB2058
(13) B.F. McGlothlin Heirs, Devisees, Successors, or Assigns						
(a) E.P. McGlothlin Heirs, Devisees, Successors, or Assigns						
(a.1) Benjamin McGlothlin Heirs, Devisees, Successors, or Assigns						
(a.1.1) Phyllis McGlothlin	<i>Life Estate Extinguished</i>					
(a.1.1.1) Benny McGlothlin Heirs, Devisees, Successors, or Assigns						
(a.1.1.1.1) Shauna McGlothlin 1041 Amersham Rd Kingsport, TN 37660	0.0011 acres 1/1287 of 1.46 acres	0.0014%	0.00019%	0.00008%	0.00011%	0.0498% HB2058

**Exhibit EE**  
**Unit T-15**  
**Docket # VGOB 92-1215-0306-06**  
**List of Claimants with Royalty Split Agreements/Court Orders/HB2058**

	Acres in Unit	Percent of Unit	Division of Interest in			Percent of Escrow
			1 East 13.0880%	12 Dev. 5.5360%	13 Dev. 7.6240%	
(a.1.1.1.2) Jon McGlothlin 866 W Carters Valley Rd, Lot Kingsport, TN 37660	0.0011 acres 1/1287 of 1.46 acres	0.0014%	0.00019%	0.00008%	0.00011%	0.0498% HB2058
(a.1.1.1.3) Logan McGlothlin 424 Creekside Drive Mt. Carmel, TN 37645	0.0011 acres 1/1287 of 1.46 acres	0.0014%	0.00019%	0.00008%	0.00011%	0.0498% HB2058
(a.1.1.2) Bonnie McGlothlin 2267 Robert Creek Rd. Hilton, VA 24258	0.0034 acres 1/429 of 1.46 acres	0.0043%	0.00056%	0.00024%	0.00032%	0.1495% HB2058
(a.1.1.3) Ralph Edward McGlothlin 282 Collins Crest Cedar Bluff, VA 24609	0.0034 acres 1/429 of 1.46 acres	0.0043%	0.00056%	0.00024%	0.00032%	0.1495% HB2058
(c) Jacob S. McGlothlin Heirs, Devisees, Successors, or Assigns						
(c.1) Evelyn McGlothlin <i>Life Estate Extinguished</i>						
(c.1.1) Donald A. McGlothlin, Sr. Heirs, Devisees, Successors, or Assigns						
(c.1.1.1) Mary L. McGlothlin Heirs, Devisees, Successors, or Assigns						
(c.1.1.1.2) Kevin T. McGlothlin 2285 Clifton Farm Rd Honaker, VA 24260	0.0009 acres 1/1716 of 1.46 acres	0.0011%	0.00014%	0.00006%	0.00008%	0.0374% HB2058
(c.1.1.1.4) Mary Burton Heirs, Devisees, Successors, or Assigns						
(c.1.1.1.4.1) Wayne Burton, Sr. 1010 N. Martintown Rd McCormick, SC 29835	0.00028 acres 1/5148 of 1.46 acres	0.0004%	0.00005%	0.00002%	0.00003%	0.0125% HB2058
(c.1.1.1.4.2) Joseph LaPerla 3123 Patrick Henry Dr, Apt 3 Falls Church, VA 22044	0.00028 acres 1/5148 of 1.46 acres	0.0004%	0.00005%	0.00002%	0.00003%	0.0125% HB2058
(c.1.1.1.4.3) Mary LaPerla 516 Glenwood Ave Baltimore, MD 21212	0.00028 acres 1/5148 of 1.46 acres	0.0004%	0.00005%	0.00002%	0.00003%	0.0125% HB2058
(c.1.2) Billy Sue Dixon Heirs, Devisees, Successors or Assigns						
(c.1.2.1) Hobart Dixon Heirs, Devisees, Successors or Assigns						
(c.1.2.1.1) Kenna Dixon Moose 146 E Vermont Ave Sebring, OH 44672	0.0017 acres 1/858 of 1.46 acres	0.0021%	0.00028%	0.00012%	0.00016%	0.0748% HB2058
(c.1.2.1.2) Michael McKinley Dixon 21045 Campground Rd. Bristol, VA 24202	0.0017 acres 1/858 of 1.46 acres	0.0021%	0.00028%	0.00012%	0.00016%	0.0748% HB2058
(c.1.3) Peggy Durham 607 S. Westland Ave., #6 Tampa, FL 33606	0.00340 acres 1/429 of 1.46 acres	0.0043%	0.00056%	0.00024%	0.00032%	0.1495% HB2058
(d) Rose Myrtle Wampler Heirs, Devisees, Successors or Assigns						

**Exhibit EE**  
**Unit T-15**  
**Docket # VGOB 92-1215-0306-06**  
**List of Claimants with Royalty Split Agreements/Court Orders/HB2058**

	Acres in Unit	Percent of Unit	Division of Interest in			Percent of Escrow
			1 East 13.0880%	12 Dev. 5.5360%	13 Dev. 7.6240%	
(d.1) Sherry W. Bennett 155 Mountain Ave Rocky Mount, VA 24151	0.0034 acres 1/429 of 1.46 acres	0.0043%	0.00056%	0.00024%	0.00032%	0.1495% HB2058
(d.2) Pauline W. Shortridge 64 Kyle Circle Millsboro, DE 19966	0.0034 acres 1/429 of 1.46 acres	0.0043%	0.00056%	0.00024%	0.00032%	0.1495% HB2058
(d.3) F.E. Wampler 5124 Garden Place Court Rock Hill, SC 29732	0.0034 acres 1/429 of 1.46 acres	0.0043%	0.00056%	0.00024%	0.00032%	0.1495% HB2058
(f) John W. McGlothlin Heirs, Devisees, Successors or Assigns						
(f.1) N. Kathleen McGlothlin						<i>Life Estate Extinguished</i>
(f.1.1) John Herman McGlothlin Heirs, Devisees, Successors, or Assigns						<i>Pre-Deceased</i>
(f.1.1.1) John Thurman McGlothlin						<i>Conveyed all RTI 10/10/1968 in DB 184/172</i>
(f.1.1.1.1) Ernest McGlothlin Heirs, Devisees, Successors, or Assigns						
(f.1.1.1.1.1) Doris Ann McGlothlin						<i>Conveyed all RTI 4/11/1991 in DB 619/393 to Frances Ann Borkey, et al</i>
(f.1.1.1.1.1.1) Doris Ann McGlothlin 104 Uphill Drive Swords Creek, VA 24649	0.00012 acres 1/12012 of 1.46 acres	0.0002%	0.00002%	0.00001%	0.00001%	0.0053% HB2058
(f.1.1.1.1.1.2) Frances Ann Borkey Heirs, Devisees, Successors, or Assigns						
(f.1.1.1.1.1.2.1) Anne Borkey Fath 9608 Gaslight Place Richmond, VA 23229	0.00006 acres 1/24024 of 1.46 acres	0.0001%	0.00001%	0.00000%	0.00001%	0.0027% HB2058
(f.1.1.1.1.1.2.2) Sharon Borkey Parso 322 Wickham Glen I Richmond, VA 23238	0.00006 acres 1/24024 of 1.46 acres	0.0001%	0.00001%	0.00000%	0.00001%	0.0027% HB2058
(f.1.1.1.1.1.3) James L. McGlothlin Heirs, Devisees, Successors, or Assigns						
(f.1.1.1.1.1.3.1) Betty McGlothlin 998 Glenwood St Cedar Bluff, VA 24609	0.00012 acres 1/12012 of 1.46 acres	0.0002%	0.00002%	0.00001%	0.00001%	0.0053% HB2058
(f.1.1.1.1.1.4) Una Lee Mulligan Baile; PO Box 51 Richlands, VA 24641	0.00012 acres 1/12012 of 1.46 acres	0.0002%	0.00002%	0.00001%	0.00001%	0.0053% HB2058
(f.1.1.1.1.1.6) Norman McGlothlin 6239 Oak Leaf Lane N Fayetteville, PA 17222	0.00012 acres 1/12012 of 1.46 acres	0.0002%	0.00002%	0.00001%	0.00001%	0.0053% HB2058
(f.1.1.2) Cassie Lenora McGlothlin						<i>Conveyed all RTI 2/19/1964 in DB 184/176</i>
(f.1.1.2.1) Ernest McGlothlin Heirs, Devisees, Successors, or Assigns						
(f.1.1.2.1.1) Doris Ann McGlothlin						<i>Conveyed all RTI 4/11/1991 in DB 619/393 to Frances Ann Borkey, et al</i>
(f.1.1.2.1.1.1) Doris Ann McGlothlin 104 Uphill Drive Swords Creek, VA 24649	0.00012 acres 1/12012 of 1.46 acres	0.0002%	0.00002%	0.00001%	0.00001%	0.0053% HB2058

**Exhibit EE**  
**Unit T-15**  
**Docket # VGOB 92-1215-0306-06**  
**List of Claimants with Royalty Split Agreements/Court Orders/HB2058**

	Acres in Unit	Percent of Unit	Division of Interest in			Percent of Escrow
			1 East 13.0880%	12 Dev. 5.5360%	13 Dev. 7.6240%	
(f.1.1.2.1.1.2) Frances Ann Borkey Heirs, Devises, Successors, or Assigns						
(f.1.1.2.1.1.2.1) Anne Borkey Fath 9608 Gaslight Place Richmond, VA 23229	0.00006 acres 1/24024 of 1.46 acres	0.0001%	0.00001%	0.00000%	0.00001%	0.0027% HB2058
(f.1.1.2.1.1.2.2) Sharon Borkey Parson 322 Wickham Glen D Richmond, VA 23238	0.00006 acres 1/24024 of 1.46 acres	0.0001%	0.00001%	0.00000%	0.00001%	0.0027% HB2058
(f.1.1.2.1.1.3) James L. McGlothlin Heirs, Devises, Successors, or Assigns						
(f.1.1.2.1.1.3.1) Betty McGlothlin 998 Glenwood St Cedar Bluff, VA 24609	0.00012 acres 1/12012 of 1.46 acres	0.0002%	0.00002%	0.00001%	0.00001%	0.0053% HB2058
(f.1.1.2.1.1.4) Una Lee Mulligan Bailey PO Box 51 Richlands, VA 24641	0.00012 acres 1/12012 of 1.46 acres	0.0002%	0.00002%	0.00001%	0.00001%	0.0053% HB2058
(f.1.1.2.1.1.6) Norman McGlothlin 6239 Oak Leaf Lane N Fayetteville, PA 17222	0.00012 acres 1/12012 of 1.46 acres	0.0002%	0.00002%	0.00001%	0.00001%	0.0053% HB2058
(f.1.2) Frances Ann Borkey Heirs, Devises, Successors, or Assigns						
(f.1.2.1) Anne Borkey Fath 9608 Gaslight Place Richmond, VA 23229	0.0007 acres 1/2002 of 1.46 acres	0.0009%	0.00012%	0.00005%	0.00007%	0.0320% HB2058
(f.1.2.2) Sharon Borkey Parsons 322 Wickham Glen Dr Richmond, VA 23238	0.0007 acres 1/2002 of 1.46 acres	0.0009%	0.00012%	0.00005%	0.00007%	0.0320% HB2058
(f.1.3) James L. McGlothlin Heirs, Devises, Successors, or Assigns						
(f.1.3.1) Betty McGlothlin 998 Glenwood St Cedar Bluff, VA 24609	0.0015 acres 1/1001 of 1.46 acres	0.0018%	0.00024%	0.00010%	0.00014%	0.0641% HB2058
(f.1.4) Una Lee Mulligan Bailey PO Box 51 Richlands, VA 24641	0.0015 acres 1/1001 of 1.46 acres	0.0018%	0.00024%	0.00010%	0.00014%	0.0641% HB2058
(f.1.6) Norman McGlothlin 6239 Oak Leaf Lane N Fayetteville, PA 17222	0.0015 acres 1/1001 of 1.46 acres	0.0018%	0.00024%	0.00010%	0.00014%	0.0641% HB2058
(f.1.7) Ernest McGlothlin Heirs, Devises, Successors, or Assigns						
(f.1.7.1) Doris Ann McGlothlin 104 Uphill Drive Swords Creek, VA 24649	0.0015 acres 1/1001 of 1.46 acres	0.0018%	0.00024%	0.00010%	0.00014%	0.0641% HB2058
(g) Harvey G. McGlothlin Heirs, Devises, Successors, or Assigns						
(g.1) Dorothy Mullins Heirs, Devises, Successors, or Assigns						
(g.1.1) Ann Mullins Washburn 3343 Notingham Drive Tallahassee, FL 32312	0.0017 acres 1/858 of 1.46 acres	0.0021%	0.00028%	0.00012%	0.00016%	0.0748% HB2058

**Exhibit EE**  
**Unit T-15**  
**Docket # VGOB 92-1215-0306-06**  
**List of Claimants with Royalty Split Agreements/Court Orders/HB2058**

	Acres in Unit	Percent of Unit	Division of Interest in			Percent of Escrow
			1 East 13.0880%	12 Dev. 5.5360%	13 Dev. 7.6240%	
(g.1.2) Mike Mullins 1445 Westerly Terrace Los Angeles, CA 90026	0.0017 acres 1/858 of 1.46 acres	0.0021%	0.00028%	0.00012%	0.00016%	0.0748% HB2058
(g.2) Helen M. Dixon Heirs, Devisees, Successors, or Assigns						
(g.2.1) Charles Robert Dixon Heirs, Devisees, Successors or Assigns						
(g.2.1.1) Charleen Dixon Seale 2653 Suffolk St. Kingsport, TN 37660	0.0034 acres 1/429 of 1.46 acres	0.0043%	0.00056%	0.00024%	0.00032%	0.1495% HB2058
(g.3) Gladys Jessee Heirs, Devisees, Successors, or Assigns						
(g.3.1) Patricia Wade 2670 Wardell Road Pounding Mill, VA 24639	0.0011 acres 1/1287 of 1.46 acres	0.0014%	0.00019%	0.00008%	0.00011%	0.0498% HB2058
(h) Frankie Mae Street Heirs, Devisees, Successors or Assigns						
(h.1) W.A. Street Family Trust PO Box 1475 Grundy, VA 24614	0.0102 acres 1/143 of 1.46 acres	0.0128%	0.00167%	0.00071%	0.00097%	0.4485% HB2058
(i) Helen E. Counts Heirs, Devisees, Successors or Assigns						
(i.1) Bascom Matney 4841 25th Road N Arlington, VA 22207	0.0034 acres 1/429 of 1.46 acres	0.0043%	0.00056%	0.00024%	0.00032%	0.1495% HB2058
(i.2) Helen Carol Mamone 600 Alexander Circle Bluefield, VA 24605-9241	0.0034 acres 1/429 of 1.46 acres	0.0043%	0.00056%	0.00024%	0.00032%	0.1495% HB2058
(i.3) Ann C. Rauhauser PO Box 863 Sharon, CT 06069	0.0034 acres 1/429 of 1.46 acres	0.0043%	0.00056%	0.00024%	0.00032%	0.1495% HB2058
(j) B.F. McGlothlin, Jr. Heirs, Devisees, Successors, or Assigns						
(j.1) Louise Graham McGlothlin Heirs, Devisees, Successors, or Assigns						
(j.1.1) Joseph Blair McGlothlin PO Box 71 Cedar Bluff, VA 24609	0.0051 acres 1/286 of 1.46 acres	0.0064%	0.00084%	0.00035%	0.00049%	0.2243% HB2058
(j.1.2) Katherine M. Warren 2208 Wingfield Road Charlottesville, VA 22901	0.0051 acres 1/286 of 1.46 acres	0.0064%	0.00084%	0.00035%	0.00049%	0.2243% HB2058
(k) Nannie P. Lockhart Heirs, Devisees, Successors or Assigns						
(k.1) Violet Doris Smith Heirs, Devisees, Successors, or Assigns						
(k.1.1) James H. Smith Heirs, Devisees, Successors, or Assigns						
(k.1.1.2) Children's Hospital of Richmond 2924 Brook Road Richmond, VA 23220	0.0026 acres 1/572 of 1.46 acres	0.0032%	0.00042%	0.00018%	0.00024%	0.1121% HB2058

Exhibit EE  
Unit T-15  
Docket # VGOB 92-1215-0306-06  
List of Claimants with Royalty Split Agreements/Court Orders/HB2058

	Acres in Unit	Percent of Unit	Division of Interest in			Percent of Escrow
			1 East 13.0880%	12 Dev. 5.5360%	13 Dev. 7.6240%	
(k.2) Fred Presley Heirs, Devisees, Successors, or Assigns						
(k.2.1) Shirley Presley 6814 Pounding Mill Branch Rd Pounding Mill, VA 24637	0.0051 acres 1/286 of 1.46 acres	0.0064%	0.00084%	0.00035%	0.00049%	0.2243% HB2058
<b>Total tract acres</b>	<b>0.8915</b>					
<b>Total tract percent</b>	<b>1.1170%</b>					

**Tract #6 - 19.20 Acres**

**COAL OWNERSHIP**

(1) H-W Financial, LLC <i>Oxy Tr 44 / Big Axe Tr 2 (148.00 acre tract)</i> P.O. Box 11000 Danville, VA 24543	19.20 acres	24.0000%	3.14112%	1.32864%	1.82976%	n/a
---	-------------	----------	----------	----------	----------	-----

**OIL & GAS OWNERSHIP**

(1) Darrell Blankenship, et al. ** <i>(25.00 acre tract)</i> <i>(Iris Lee Nunley Heirs, Devisees, Successors or Assigns)</i>	19.20 acres	24.0000%	3.14112%	1.32864%	1.82976%	
(a) Eddie Dwight Blankenship 131 Hub Lane Lebanon, VA 24266-5551	4.80 acres 1/4 of 19.20 acres	6.0000%	0.78528%	0.33216%	0.45744%	n/a
(b) Darrell Blankenship PO Box 163 Rowe, VA 24646	4.80 acres 1/4 of 19.20 acres	6.0000%	0.78528%	0.33216%	0.45744%	n/a
(c) Deborah Jean Mendez 11902 Brownstone View Dr Charlotte, NC 28269	4.80 acres 1/4 of 19.20 acres	6.0000%	0.78528%	0.33216%	0.45744%	n/a
(d) Danny Carlos Blankenship P.O. Box 151 Rowe, VA 24646	4.80 acres 1/4 of 19.20 acres	6.0000%	0.78528%	0.33216%	0.45744%	n/a
<b>Total tract acres</b>	<b>19.2000</b>					
<b>Total tract percent</b>	<b>24.0000%</b>					

**TOTAL CONFLICTS RESOLVED:**

<b>Acreage in Unit</b>	29.1947
<b>Percentage of Unit</b>	36.4960%

**Exhibit J**  
**Unit T15 Escrow Account Reconciliation**  
**VGOB 92-1215-0306**

CNX Deposit Information		
Check Date	Check Number	Total
4/25/95		\$332.49
5/25/95		\$14.19
6/25/95		\$110.37
7/25/95		\$280.33
8/25/95		\$188.49
9/25/95		\$18.30
10/25/95		\$6.67
11/25/95		\$17.62
12/25/95		\$35.32
1/25/96		\$76.36
2/25/96		\$166.35
3/25/96		\$335.04
4/25/96		\$677.22
5/25/96		\$161.01
6/25/96		
7/25/96		
8/25/96		
9/25/96		
10/31/96		
11/30/96		
12/31/96		
1/31/97		
2/28/97		
3/31/97		
4/30/97		
5/31/97		
6/30/97		
7/31/97		
8/31/97		
9/30/97		
10/24/97		\$36.70
11/25/97		\$4,440.98
12/24/97		\$83.01
1/24/98		\$51.71
2/25/98		\$29.11
3/25/98		\$29.16
3/25/98		\$41.25
4/24/98		\$462.73
4/30/98		\$0.00
5/31/98		\$0.00
6/25/98		\$39.20
7/24/98		\$32.57
7/24/98		\$25.85
8/31/98		\$0.00
9/30/98		\$0.00
10/24/98		\$32.01
10/31/98		\$0.00
11/25/98		\$28.51
12/24/98		\$10.15
12/24/98		\$52.67
1/31/99		\$0.00
2/25/99		\$26.95

Escrow Bank Data														
Date	Escrow Royalty Deposits	Income	\$ Mkt Int	CDARS Int	Fees	Distributions	Corrections	Audit Costs	Gain/Loss	Royalty Bonus	Total Int. and Fees	Bank Balance	Running Balance	Difference
4/30/1995	\$80.72										\$0.00	\$80.72	\$332.49	-\$251.77
5/31/1995	\$233.85	\$0.04			-\$10.10						-\$10.06	\$306.51	\$336.62	-\$30.11
6/30/1995	\$108.62	\$0.86			-\$10.36						-\$9.50	\$405.63	\$437.49	-\$31.86
7/31/1995		\$1.45			-\$10.47						-\$9.02	\$396.61	\$708.80	-\$312.19
8/31/1995	\$476.61	\$1.90			-\$0.46						\$1.44	\$874.66	\$898.73	-\$24.07
9/30/1995		\$3.06			-\$11.16		-\$1.73				-\$9.83	\$864.83	\$907.20	-\$42.37
10/31/1995	\$42.37	\$2.83			-\$0.61				-\$0.15		\$2.07	\$909.27	\$915.94	-\$6.67
11/30/1995		\$2.61			-\$10.76				\$2.21		-\$5.94	\$903.33	\$927.62	-\$24.29
12/31/1995	\$37.51	\$2.52			-\$0.75				\$1.80		\$3.57	\$944.41	\$966.51	-\$22.10
1/31/1996	\$81.09	\$7.37			-\$0.78				-\$3.28		\$3.31	\$1,028.81	\$1,046.18	-\$17.37
2/29/1996	\$145.09	\$2.74			-\$10.86						-\$8.12	\$1,165.78	\$1,204.41	-\$38.63
3/31/1996		\$7.86			-\$10.83						-\$2.97	\$1,162.81	\$1,536.48	-\$373.67
4/30/1996	\$1,018.47	\$3.57			-\$0.97						\$2.60	\$2,183.88	\$2,216.30	-\$32.42
5/31/1996	\$172.84	\$5.10			-\$11.82						-\$6.72	\$2,350.00	\$2,370.59	-\$20.59
6/30/1996		\$8.17			-\$12.10		-\$1.12	\$0.04			-\$5.01	\$2,344.99	\$2,365.58	-\$20.59
7/31/1996		\$12.33			-\$1.95			\$1.58			\$11.96	\$2,356.81	\$2,377.54	-\$20.73
8/31/1996		\$7.33			-\$1.95						\$5.38	\$2,362.19	\$2,382.92	-\$20.73
9/30/1996	\$21.26	\$12.26			-\$1.82		-\$6.10	\$2.03			\$6.37	\$2,389.82	\$2,389.29	\$0.53
10/31/1996		\$6.76			-\$11.98		\$6.86				\$1.64	\$2,391.46	\$2,390.93	\$0.53
11/30/1996		\$11.94			-\$1.99						\$9.95	\$2,401.41	\$2,400.88	\$0.53
12/31/1996		\$11.46			-\$2.00		-\$4.25	\$1.48			\$6.69	\$2,408.10	\$2,407.57	\$0.53
1/31/1997		\$14.98			-\$14.98		-\$1.99	\$4.50			\$32.47	\$2,425.59	\$2,440.04	-\$14.45
2/28/1997		\$5.30			-\$2.03			-\$172.30			-\$169.03	\$2,256.56	\$2,271.01	-\$14.45
3/31/1997		\$9.81			-\$2.00			\$155.75			\$163.56	\$2,420.12	\$2,434.57	-\$14.45
4/30/1997		\$16.40			-\$2.01			\$3.12			\$17.51	\$2,437.63	\$2,452.08	-\$14.45
5/31/1997		\$10.76			-\$2.02			\$5.76			\$14.50	\$2,452.13	\$2,466.58	-\$14.45
6/30/1997		\$11.19			-\$2.03			\$1.62			\$10.78	\$2,462.91	\$2,477.36	-\$14.45
7/31/1997		\$15.20			-\$2.03			\$6.05			\$19.22	\$2,482.13	\$2,496.58	-\$14.45
8/31/1997		\$7.13			-\$2.08						\$5.05	\$2,487.18	\$2,501.63	-\$14.45
9/30/1997		\$12.19			-\$2.07						\$10.12	\$2,497.30	\$2,511.75	-\$14.45
10/31/1997	\$36.70	\$25.20			-\$24.20			-\$1.58			-\$0.58	\$2,533.42	\$2,547.87	-\$14.45
11/30/1997											\$0.00		\$6,988.85	-\$6,988.85
12/31/1997	\$4,440.98	\$26.62						\$0.08			\$26.70	\$7,000.80	\$7,098.56	-\$97.76
1/31/1998											\$0.00		\$7,150.27	-\$7,150.27
2/28/1998											\$0.00		\$7,179.38	-\$7,179.38
3/31/1998											\$0.00		\$7,208.54	-\$7,208.54
4/30/1998											\$0.00		\$7,249.79	
5/31/1998											\$0.00		\$7,712.52	-\$7,712.52
6/30/1998	\$699.26	\$154.84						\$4.18			\$159.02	\$7,859.08	\$7,910.74	-\$51.66
7/31/1998											\$0.00		\$7,943.31	-\$7,943.31
8/31/1998											\$0.00		\$7,969.16	
9/30/1998											\$0.00		\$7,969.16	-\$7,969.16
10/31/1998											\$0.00		\$8,001.17	-\$8,001.17
11/30/1998											\$0.00		\$8,029.68	-\$8,029.68
12/31/1998	\$158.14	\$164.15						\$17.43			\$181.58	\$8,198.80	\$8,221.41	-\$22.61
1/31/1999	\$62.82	\$40.41						-\$2.45			\$37.96	\$8,299.58	\$8,312.04	-\$12.46
2/28/1999											\$0.00		\$8,338.99	-\$8,338.99

CNX Deposit Information		
Check Date	Check Number	Total
3/25/99		\$23.07
3/31/99		\$0.00
4/24/99		\$6.51
4/30/99		\$0.00
5/31/99		\$0.00
6/30/99		\$0.00
7/31/99		\$0.00
8/25/99		\$27.94
9/30/99		\$0.00
10/25/99		\$25.51
11/30/99		\$0.00
12/22/99		\$26.05
1/31/00		\$0.00
2/28/00		\$0.00
3/31/00		\$0.00
4/30/00		\$0.00
5/31/00		\$0.00
6/30/00		\$0.00
7/31/00		\$0.00
8/31/00		\$0.00
9/25/00		\$27.02
10/31/00		\$0.00
11/30/00		\$0.00
12/22/00		\$40.97
1/31/01		\$0.00
2/23/01		\$48.35
3/23/01		\$67.75
4/30/01		\$0.00
5/31/01		\$0.00
6/30/01		\$0.00
7/25/01		\$35.85
8/24/01		\$26.70
9/25/01		\$25.99
10/31/01		\$0.00
11/30/01		\$0.00
12/24/01		\$59.93
1/31/02		\$0.00
2/28/02		\$0.00
3/31/02		\$0.00
4/30/02		\$0.00
5/24/02		\$29.51
6/30/02		\$0.00
7/25/02		\$66.07
8/31/02		\$0.00
9/25/02		\$38.53
10/31/02		\$0.00
11/25/02		\$73.13
12/24/02		\$62.08
1/31/03		\$0.00
2/25/03		\$31.56
3/31/03		\$0.00
4/25/03		\$32.47
5/23/03		\$31.90
6/25/03		\$40.93
7/31/03		\$0.00
8/25/03		\$41.72
9/25/03		\$33.32

Escrow Bank Data														
Date	Escrow Royalty Deposits	Income	\$ Mrkt Int	CDARS Int	Fees	Distributions	Corrections	Audit Costs	Gain/Loss	Royalty Bonus	Total Int. and Fees	Bank Balance	Running Balance	Difference
3/31/1999	\$26.95	\$34.87			-\$23.67				\$1.64		\$12.84	\$8,333.93	\$8,374.90	-\$40.97
4/30/1999	\$23.07	\$48.45			-\$18.73				-\$3.33		\$26.39	\$8,383.39	\$8,407.80	-\$24.41
5/31/1999	\$6.51	\$33.96			-\$17.73				-\$8.79		\$7.44	\$8,397.34	\$8,415.24	-\$17.90
6/30/1999		\$36.47			\$16.93				-\$3.73		\$49.67	\$8,413.15	\$8,464.91	-\$51.76
7/31/1999		\$42.99			-\$6.99				-\$3.07		\$32.93	\$8,046.08	\$8,497.84	-\$451.76
8/31/1999		\$23.92			-\$6.98				-\$2.65		\$14.29	\$8,460.37	\$8,540.07	-\$79.70
9/30/1999	\$27.94	\$46.14			-\$7.34				\$1.80		\$40.60	\$8,528.91	\$8,580.67	-\$51.76
10/31/1999		\$34.69			-\$17.10				\$0.35		\$17.94	\$8,546.85	\$8,624.12	-\$77.27
11/30/1999											\$0.00		\$8,624.12	-\$8,624.12
12/31/1999	\$26.05	\$99.70			-\$17.14				-\$14.61		\$67.95	\$8,675.70	\$8,718.12	-\$42.42
1/31/2000		\$24.07									\$24.07	\$8,699.77	\$8,742.19	-\$42.42
2/29/2000		\$26.88									\$26.88	\$8,726.65	\$8,769.07	-\$42.42
3/31/2000		\$30.06									\$30.06	\$8,756.71	\$8,799.13	-\$42.42
4/30/2000		\$28.08									\$28.08	\$8,784.79	\$8,827.21	-\$42.42
5/31/2000		\$38.32									\$38.32	\$8,823.11	\$8,865.53	-\$42.42
6/30/2000		\$35.76									\$35.76	\$8,858.87	\$8,901.29	-\$42.42
7/31/2000		\$37.49									\$37.49	\$8,896.36	\$8,938.78	-\$42.42
8/31/2000	\$0.00	\$37.51									\$37.51	\$8,933.87	\$8,976.29	-\$42.42
9/30/2000	\$27.02	\$35.31				\$0.00					\$35.31	\$8,996.20	\$9,038.62	-\$42.42
10/31/2000	\$0.00	\$40.85									\$40.85	\$9,037.05	\$9,079.47	-\$42.42
11/30/2000	\$0.00	\$37.69									\$37.69	\$9,074.74	\$9,117.16	-\$42.42
12/31/2000	\$40.97	\$36.99				\$0.00					\$36.99	\$9,152.70	\$9,195.12	-\$42.42
1/31/2001	\$0.00	\$38.73				\$0.00					\$38.73	\$9,191.43	\$9,233.85	-\$42.42
2/28/2001	\$48.35	\$66.09				\$0.00					\$66.09	\$9,267.14	\$9,348.29	-\$81.15
3/31/2001	\$67.75	\$29.63				\$0.00					\$29.63	\$9,364.52	\$9,445.67	-\$81.15
5/31/2001	\$0.00	\$23.83				\$0.00					\$23.83	\$9,417.44	\$9,469.50	-\$52.06
6/30/2001	\$0.00	\$20.07				\$0.00					\$20.07	\$9,437.51	\$9,489.57	-\$52.06
7/31/2001	\$35.85	\$21.11				\$0.00					\$21.11	\$9,494.47	\$9,546.53	-\$52.06
8/31/2001	\$26.70	\$20.53				\$0.00					\$20.53	\$9,541.70	\$9,593.76	-\$52.06
9/30/2001	\$25.99	\$15.38				\$0.00					\$15.38	\$9,583.07	\$9,635.13	-\$52.06
10/31/2001	\$0.00	\$13.82				\$0.00					\$13.82	\$9,596.89	\$9,648.95	-\$52.06
11/30/2001	\$0.00	\$0.00				\$0.00					\$0.00	\$9,607.74	\$9,648.95	-\$41.21
12/31/2001	\$59.93	\$11.68				\$0.00					\$11.68	\$9,679.35	\$9,720.56	-\$41.21
1/31/2002	\$0.00	\$6.93				\$0.00					\$6.93	\$9,686.28	\$9,727.49	-\$41.21
2/28/2002	\$0.00	\$5.13				\$0.00					\$5.13	\$9,691.41	\$9,732.62	-\$41.21
3/31/2002	\$0.00	\$5.67				\$0.00					\$5.67	\$9,697.08	\$9,738.29	-\$41.21
4/30/2002	\$0.00	\$0.00				\$0.00					\$0.00	\$9,697.08	\$9,738.29	-\$41.21
5/31/2002	\$29.51	\$6.33				\$0.00					\$6.33	\$9,732.92	\$9,774.13	-\$41.21
6/30/2002	\$0.00	\$5.32				\$0.00					\$5.32	\$9,738.24	\$9,779.45	-\$41.21
7/31/2002	\$66.07	\$5.06				\$0.00					\$5.06	\$9,809.37	\$9,850.58	-\$41.21
8/31/2002	\$0.00	\$5.32				\$0.00					\$5.32	\$9,814.69	\$9,855.90	-\$41.21
9/30/2002	\$38.53	\$5.17				\$0.00					\$5.17	\$9,858.39	\$9,899.60	-\$41.21
10/31/2002	\$0.00	\$4.38				\$0.00					\$4.38	\$9,862.77	\$9,903.98	-\$41.21
11/30/2002	\$73.13	\$4.84				\$0.00					\$4.84	\$9,940.74	\$9,981.95	-\$41.21
12/24/2002	\$62.08	\$4.62				\$0.00					\$4.62	\$10,007.44	\$10,048.65	-\$41.21
1/31/2003	\$0.00	\$2.27				\$0.00					\$2.27	\$10,009.71	\$10,050.92	-\$41.21
2/28/2003	\$31.56	\$2.08				\$0.00					\$2.08	\$10,043.35	\$10,084.56	-\$41.21
3/31/2003	\$0.00	\$1.04				\$0.00					\$1.04	\$10,044.39	\$10,085.60	-\$41.21
4/30/2003	\$32.47	\$1.71				\$0.00					\$1.71	\$10,078.57	\$10,119.78	-\$41.21
5/31/2003	\$31.90	\$1.18				\$0.00					\$1.18	\$10,111.65	\$10,152.86	-\$41.21
6/30/2003	\$40.93	\$1.64				\$0.00					\$1.64	\$10,154.22	\$10,195.43	-\$41.21
7/31/2003	\$0.00	\$1.00				\$0.00					\$1.00	\$10,155.22	\$10,196.43	-\$41.21
8/31/2003	\$41.72	\$0.41				\$0.00					\$0.41	\$10,197.35	\$10,238.56	-\$41.21
9/30/2003	\$33.32	\$0.36				\$0.00					\$0.36	\$10,231.03	\$10,272.24	-\$41.21







CNX Deposit Information		
Check Date	Check Number	Total
01 Disbursement		-\$2,915.92
02 Disbursement		-\$67.92
03 Disbursement		(\$2,088.66)
04 Disbursement		(\$2,428.25)
05 Disbursement		(\$4,129.46)
Interest & Fees		\$2,717.83
Grand Total		\$1,022.59
November 2017 FB&T balance		\$970.79
FB&T difference		-\$51.80

Escrow Bank Data													Running Balance	Difference
Date	Escrow Royalty Deposits	Income	\$ Mrket Int	CDARS Int	Fees	Distributions	Corrections	Audit Costs	Gain/Loss	Royalty Bonus	Total Int. and Fees	Bank Balance		

**SUPPLEMENTAL AFFIDAVIT OF MAILING—COAL OWNER**

COMMONWEALTH OF VIRGINIA  
COUNTY OF **BUCHANAN**


Applicant: CNX Gas Company LLC  
Relief Sought: Disbursement/Dismissal for Unit **T15**  
VGOB: 92-1215-0306-03

I, Anita D. Duty, being first duly sworn on oath, depose and say:

1. I am the Pooling Supervisor for CNX Land LLC, and I am authorized to submit this Affidavit on behalf of the Applicant CNX Gas Company LLC.


2. I affirm that the coal owner(s) in this Unit was properly noticed under Va. Code Ann. 45.1-361-22:2 on **September 29, 2015**. See annexed Certificate of Notice and coal owner notice form letter example.

3. **Harrison-Wyatt, LLC (now H-W Financial LLC)** should be dismissed as Respondent/coal claimant for failure to timely provide evidence of a relevant proceeding or agreement.

  
\_\_\_\_\_  
Anita D. Duty  
Pooling Supervisor  
for CNX Land LLC

STATE OF VIRGINIA  
COUNTY OF TAZEWELL, TO-WIT:

TAKEN, SUBSCRIBED AND SWORN to before me this 4th day of August, 2016.

  
\_\_\_\_\_  
Notary Public

My commission expires: 12/31/2019



CERTIFICATION OF NOTICE  
CNX Gas Company LLC

Unit T15  
VGOB 92-1215-0306-03  
Coal owner dismissal

Last Name	First Name	MAILED	RECEIPT #	RECEIVED
Harrison-Wyatt, LLC (coal Owner)		9/29/15	7015152000035333 6136	10/1/2015



CNX Gas Company LLC

PO Box 570

Pounding Mill, VA 24637

Phone: (724) 485-3600

Date

«FNAME» «LNAME»

«Attention\_Line»

«Street\_Address»

«City»«State»«Zip»

**COAL OWNERS**

**RE:** Unit \_\_\_\_\_  
Miscellaneous Petition for Disbursement from Escrow

Dear Property Owner,

House Bill 2058 was signed by the Governor and became law effective July 1, 2015. This new law requires the Virginia Gas and Oil Board to disburse monies placed in escrow because of conflicting claims (between coal owners and oil and gas owners) to coalbed methane gas royalties to the oil and gas owners of the tracts in this Unit.

In general, under this new law escrowed funds are to be paid to oil and gas owners unless the coal owner(s) provides the operator CNX and the Division of Gas and Oil "with evidence of a proceeding" [as in a court case] "or an agreement." The new law gives coal owners/coal claimants **45 days** from the date you get this letter to provide that evidence.

Enclosed herewith please find a copy of the 45 day Notice of Filing. Please read the Notice carefully to be sure you understand that you have 45 days to provide evidence to the operator CNX Gas Company LLC at the address above **and** the Division of Gas and Oil at PO Draw 159, Lebanon, VA 24266

In order to help us keep our records current and to make sure you receive all correspondence and notices promptly, please notify us of any address change at the address above.

Sincerely,

Anita Duty  
Pooling Supervisor

Enclosure(s)

SENDER: COMPLETE THIS SECTION

- Complete items 1, 2, and 3.
- Print your name and address on the reverse so that we can return the card to you.
- Attach this card to the back of the mailpiece, or on the front if space permits.

1. Article Addressed to:

Aernson Wyatt LLC  
 PO Box 11000  
 Denville, VA 24543



9590 9403 0588 5196 3258 89

2. Article Identifier (Postnet ZIP+4, standard default)

7015 1520 0003 5333 6136

PS Form 3811, April 2015 PSN 7550-02-000-0058

COMPLETE THIS SECTION ON DELIVERY

A. Signature

*[Handwritten Signature]*

- Agent
- Addressee

B. Received by (Printed Name)

LANDON WYATT

C. Date of Delivery

10-1-18

- D. Is delivery address different from item 1?  Yes
- If YES, enter delivery address below:  No

3. Service Type

- Adult Signature
- Adult Signature Restricted Delivery
- Certified Mail
- Certified Mail Restricted Delivery
- Collect on Delivery
- Collect on Delivery Restricted Delivery
- Mail Restricted Delivery
- Priority Mail Express®
- Registered Mail™
- Registered Mail Restricted Delivery
- Return Receipt for Merchandise
- Signature Confirmation
- Signature Confirmation Restricted Delivery

TK, 17, 18 HB Domestic Return Receipt