

BEFORE THE VIRGINIA GAS AND OIL BOARD

APPLICANT: CNX Gas Company LLC

DIVISION OF GAS AND OIL  
DOCKET NO.: VGOB 07-0417-1915-05

RELIEF SOUGHT: RE-POOLING

LOCATION: SEE EXHIBITS "A" AND "A1"

HEARING DATE: February 20, 2018

UNIT NUMBER: FF-41

IN THE OAKWOOD COALBED METHANE GAS FIELD I

BUCHANAN COUNTY, VIRGINIA

APPLICATION

1. **Applicant and its counsel:** Applicant is CNX Gas Company LLC, 627 Claypool Hill Mall Road, Cedar Bluff, Virginia, 24609. Applicant's counsel is Mark A. Swartz, Hilliard & Swartz, LLP, 122 Capitol Street, FL 2, Charleston, WV 25301.

2. **Relief sought:** Re-Pooling under Oakwood Coalbed Methane Gas Field I.

3. **Legal Authority:** Va. Code Ann. §45.1-361.1 et seq. 4 VAC 25-160-10 et seq. and relevant Virginia Gas and Oil Board Orders heretofore promulgated pursuant to law including OGCB 3-90; VGOB-91-1119-162; VGOB 92/02/16-0336; and VGOB 93/03/16-0349.

4. **Type of well(s):** Coalbed methane, including increased density wells as required by mining plans.

5. **Permit numbers, if any:** FF41 Permit# 7817-02

6. **Plat:** Annexed hereto are Exhibit A and the Tract Identifications for Exhibit A. The Plat shows the size and shape of the unit and the boundaries of the tracts within the unit. The plat is certified by a licensed professional engineer and is attested by the undersigned on behalf of the applicant to be in conformity with existing orders issued by the Board.

7. **Status of interests to be pooled/re-pooled and Applicant' standing:** The respondents whose interests are sought to be pooled/re-pooled by the Applicant are:

*Commonwealth Coal Company; Burkie T. Barnett Heirs, Devisees, Successors or Assigns including Edward Randall Rutledge, Thomas Palmer Rutledge, Michael Shane DeArmon, Joyce Ann Hucke, Betty Lou Garrison Stump, Grace Elizabeth Hibdon, Zelda Arue Thompson, Lester George Beaver, Jr., Noel Albert Beaver, Sr., Brenda Fay Stone, Wanda Gay Smith, Dorothy Barnes, Amanda Johnson, Calvin Johnson, Evelyn Rose, Melvin Johnson, Sharon Gail Hess, Betty Jane Shelton, Barbara Lester, Belinda Keen, Nancy Jackson, Jimmy Hensley, Jerry Hensley, Danny Hensley, Carole Jean Jackson, Kimberly Dawn Rife, Sherri Leigh Blankenship, Selina Hope Blankenship, Bobbie Lynn Blankenship, Donald Eugene Jackson, Gail Clark, Sundee Taylor, Doris Selzer, Coleen Christensen, Garland Marsolais, Virgus Blankenship*

Further, said respondents are listed in Exhibit B-3 hereto which describes their interests/claims. The respondents and others, if any, whose interests are subject to escrow under §45.1-361.21.D. are identified at Exhibit E. The annexed Exhibit B-3 at pages 2 and 3 sets forth the total interest(s) held by Applicant in the unit.

8. **Formation(s) to be produced and estimates:** All coal seams and associated strata below the Tiller seam of coal all as more particularly described in the annexed proposed order. The estimated total production from subject unit is **125 to 550** MMCF. The estimated amount of reserves from the subject drilling unit is **125 to 550** MMCF. These figures concerning estimated production and the amount of reserves are, however, estimates only that are not based upon actual production and should not be relied upon for any purpose. It should not be assumed that final production before plugging and abandonment will equal estimated reserves.

9. **Estimate of allowable costs:** **\$652,188.00 (Well FF41 \$246,895.48 & FF41A \$405,293.00)** See Exhibit C which estimates/reports the costs associated with two frac wells. To the extent additional wells may be required by mine plans in the Buchanan No. 1 Mine, the costs of any such additional wells as may be permitted by the Division of Gas and Oil, in accordance with the provisions of §45.1-361.20.C., Code of Virginia, will not be allocated for frac well production to the subject unit by the Operator.

10. **Attestation:** The foregoing application, to the best of my knowledge, information, and belief, is true and correct.

CNX GAS COMPANY LLC  
BY ITS PROFESSIONAL MANAGER  
CNX GAS COMPANY LLC, PETITIONER

By: 

**Anita D. Duty**  
Pooling Supervisor  
627 Claypool Hill Mall Road  
Cedar Bluff, Virginia 24609

BEFORE THE VIRGINIA GAS AND OIL BOARD

APPLICANT: CNX Gas Company LLC

DIVISION OF GAS AND OIL  
DOCKET NO. VGOB 07-0417-1915-05

RELIEF SOUGHT: RE-POOLING

UNIT NUMBER: FF-4I

NOTICE OF HEARING

HEARING DATE: February 20, 2018  
PLACE: Russell County Conference Center  
135 Highlands Drive  
Lebanon, Virginia 24266  
TIME: 9:00 AM

**COMMONWEALTH OF VIRGINIA:**

**To:** *Commonwealth Coal Company; Burkie T. Barnett Heirs, Devisees, Successors or Assigns including Edward Randall Rutledge, Thomas Palmer Rutledge, Michael Shane DeArmon, Joyce Ann Hucke, Betty Lou Garrison Stump, Grace Elizabeth Hibdon, Zelda Arue Thompson, Lester George Beaver, Jr., Noel Albert Beaver, Sr., Brenda Fay Stone, Wanda Gay Smith, Dorothy Barnes, Amanda Johnson, Calvin Johnson, Evelyn Rose, Melvin Johnson, Sharon Gail Hess, Betty Jane Shelton, Barbara Lester, Belinda Keen, Nancy Jackson, Jimmy Hensley, Jerry Hensley, Danny Hensley, Carole Jean Jackson, Kimberly Dawn Rife, Sherri Leigh Blankenship, Selina Hope Blankenship, Bobbie Lynn Blankenship, Donald Eugene Jackson, Gail Clark, Sundee Taylor, Doris Selzer, Coleen Christensen, Garland Marsolais, Virgus Blankenship*

1. **Applicant and its counsel:** Applicant is CNX Gas Company LLC, 627 Claypool Hill Mall Road, Cedar Bluff, Virginia, 24609. Applicant's counsel is Mark A. Swartz, Hilliard & Swartz, LLP, 122 Capitol Street, FL 2, Charleston, WV 25301.

2. **Relief sought:** Re-Pooling

3. **Proposed provisions of order:** (a) Re-Pooling all the interests and estates of the persons named above in coalbed methane in the unit in question; (b) Establishing a procedure whereby each respondent shall have the right to make elections; (c) Providing that any respondent who does not make a timely election shall be deemed to have leased or assigned his coalbed methane gas interests to the applicant at a rate to be established by the Board; (d) Designating CNX Gas Company LLC as Unit Operator; (e) Making any necessary provisions for the escrow of funds; (f) Granting such other relief as is merited by the evidence and is just and equitable, whether or not such relief has been specifically requested herein.

4. **Legal Authority:** Va. Code Ann. §45.1-361.1 et seq. 4 VAC 25-160-10 et seq. and relevant Virginia Gas and Oil Board Orders heretofore promulgated pursuant to law including OGCB 3-90; VGOB-91-1119-162; VGOB 92/02/16-0336; and VGOB 93/03/16-0349.

5. **Type of well(s):** Coalbed methane.

6. **Plat:** Annexed hereto are Exhibit A, Exhibit A1 and the Tract Identifications for Exhibit A. The Plat shows the size and shape of the unit and the boundaries of the tracts within the unit. The Tract Identification page shows the percentage of acreage in each tract. The plat is

certified by a licensed professional engineer and is attested by the undersigned on behalf of the applicant to be in conformity with existing orders issued by the Board.

7. **Your interest or claim sought to be pooled by this Application pertains to coalbed methane gas.**

8. **Formation(s) to be produced and estimates:** All coal seams and associated strata below the Tiller seam of coal all as more particularly described in the annexed proposed order. The estimated total production from subject unit is **125 to 550** MMCF. The estimated amount of reserves from the subject drilling unit is **125 to 550** MMCF. These figures concerning estimated production and the amount of reserves are, however, estimates only that are not based upon actual production and should not be relied upon for any purpose. It should not be assumed that final production before plugging and abandonment will equal estimated reserves.

9. **Estimate of allowable costs:** **\$652,188.00 (Well FF41 \$246,895.48 & FF41A \$405,293.00)**

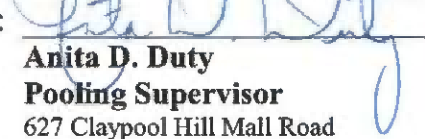
10. **Attestation:** The foregoing application to the best of my knowledge, information, and belief is true and correct.

**NOTICE IS FURTHER GIVEN** that this cause has been set for hearing and the taking of evidence before the Board at 9:00 AM, on **February 20, 2018**, at the Russell County Government Conference Center, 139 Highlands Drive, Lebanon, Virginia 24266, and that notice will be published as required by law and the Rules of the Board.

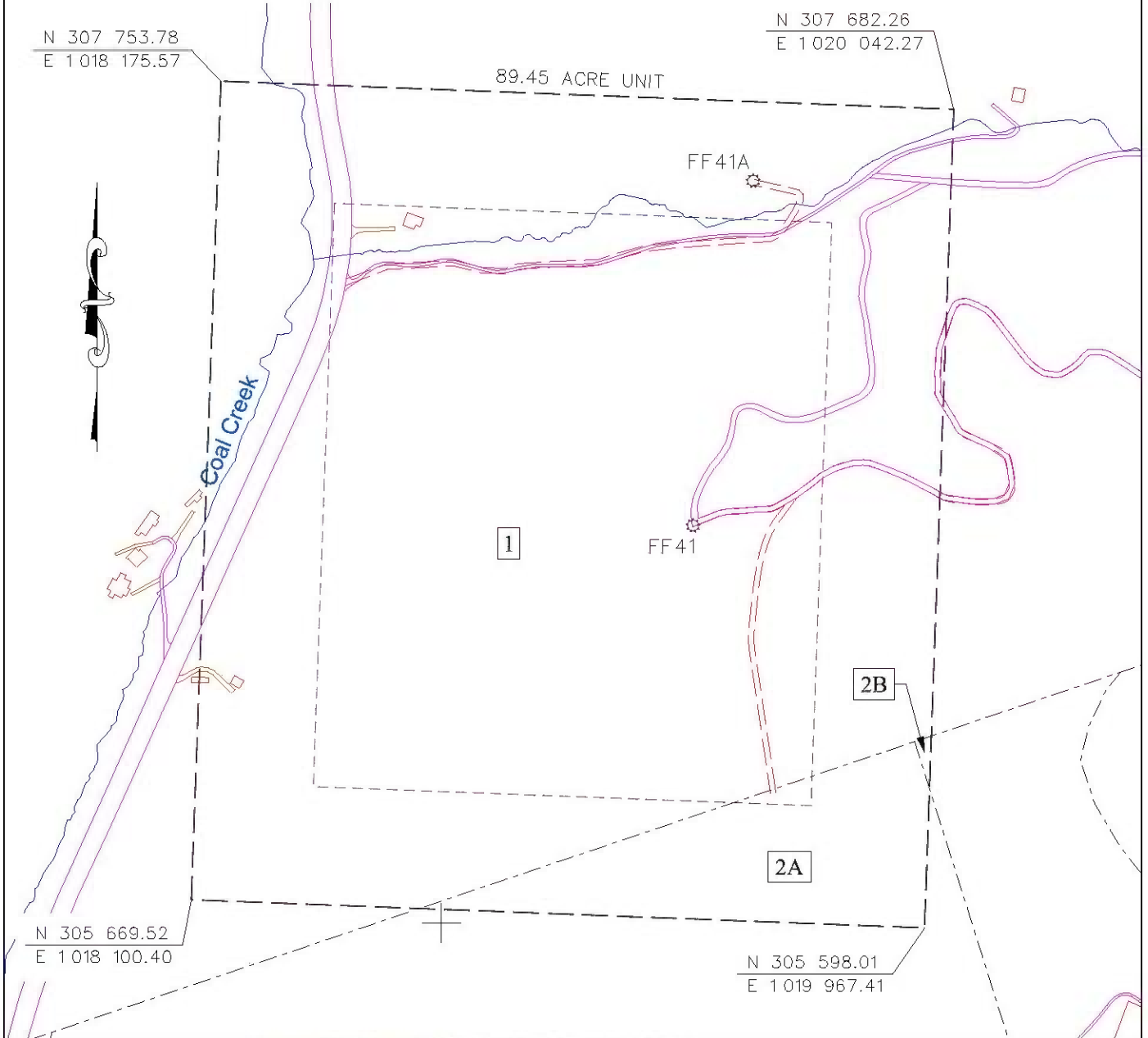
**NOTICE IS FURTHER GIVEN** that you may attend this hearing, with or without an attorney, and offer evidence or state any comments you have. For further information or a copy of the Application and Exhibits, either contact the Virginia Gas and Oil Board, State Oil and Gas Inspector, Department of Mines, Minerals and Energy, the Division of Gas and Oil, 135 Highland Drive, Lebanon, Virginia 24266, 276/415-9650 or the Applicant at the address shown below.



DATED: 1-15-18


**CNX GAS COMPANY LLC**  
BY ITS PROFESSIONAL MANAGER  
CNX GAS COMPANY LLC, PETITIONER

By:   
**Anita D. Duty**  
**Pooling Supervisor**  
627 Claypool Hill Mall Road  
Cedar Bluff, Virginia 24609

PROPERTY LINES SHOWN ON THIS PLAT WERE PROVIDED BY CNX GAS LLC AND WERE TAKEN FROM DEED DESCRIPTIONS AND CHAIN OF TITLE OF RECORD IT DOES NOT REPRESENT A CURRENT BOUNDARY SURVEY. THE CERTIFICATION HEREON CERTIFIES THE LOCATION OF THE PROPOSED WELL ONLY.



 CBM WELL  
 PROPOSED CBM WELL



Digitally signed by James R Dills Jr.  
 DN: c=US, o=IdenTrust ACES  
 Business Representative, ou=D. R.  
 PRICE ENGINEERING AND LAND  
 SURVEYING INC PC, cn=James R  
 Dills Jr.,  
 0.9.2342.19200300.100.1.1=A0109  
 690000012E01701153000027EA  
 Date: 2018.01.11 10:16:50 -05'00'

EXHIBIT A  
 OAKWOOD FIELD  
 UNIT FF41  
 FORCE POOLING  
 VGOB-07-0417-1915-05

Company CNX Gas Company LLC Well Name and Number UNIT FF41  
 Tract No. \_\_\_\_\_ Elevation \_\_\_\_\_ Quadrangle Jewell Ridge  
 County Tazewell District \_\_\_\_\_ Maiden Springs \_\_\_\_\_ Scale: 1" = 400' Date \_\_\_\_\_  
 This plat is a new plat X ; an updated plat \_\_\_\_\_ ; or a final plat \_\_\_\_\_

Form DGO-GO-7 \_\_\_\_\_ (Affix Seal)  
 Rev. 9/91 Licensed Professional Engineer or Licensed Land Surveyor

**CNX Gas Company LLC**  
**UNIT FF41**  
**Tract Identifications**

1. Commonwealth Coal Corporation Tr. 9 (1497.62 Acre Tract) – Fee  
Buchanan Mining Company LLC – Below Drainage Coal Leased  
RAMACO Resources Land Holdings, LLC – Coal In Tiller and Above Leased  
CNX Gas Company LLC – Oil, Gas and CBM Leased  
Tax Map 84A Parcel 122A  
82.21 Acres 91.9061%
  
- 2A. Commonwealth Coal Corporation Tr. 10 (200 Acre Tract) – Fee  
Buchanan Mining Company LLC – Below Drainage Coal Leased  
RAMACO Resources Land Holdings, LLC – Coal In Tiller and Above Leased  
CNX Gas Company LLC – Oil, Gas and CBM Leased  
Tax Map 85 Parcel 2  
7.18 Acres 8.0268%
  
- 2B. Commonwealth Coal Corporation Tr. 10 (200 Acre Tract) – Coal  
Buchanan Mining Company LLC – Below Drainage Coal Leased  
RAMACO Resources Land Holdings, LLC – Coal In Tiller and Above Leased  
Burkie Cline Tedrow Barnett Heirs – Surface, Oil and Gas  
CNX Gas Company LLC – Oil, Gas and CBM Leased (50.7143%)  
Tax Map 85 Parcel 2  
0.06 Acres 0.0671%

"This title block is for general informational purposes only and does not reflect an analysis of the severance deed and its effect upon coal bed methane ownership and should not be relied upon for such purpose."

**Exhibit B**  
**Unit FF-41**  
**Docket #VGOB 07-0417-1915-05**  
**List of all Owners/Claimants**  
**(89.45 Acre Unit)**

	Acres in Unit	Interest in Unit
<b>I. COAL OWNERSHIP</b>		
<b><u>Tract #1, 82.21 acres</u></b>		
(1) Commonwealth Coal Company, Tr.9 P.O. Box 1269 Bristol, VA 24203 <i>(1497.62 Acre May-Painter Tract)</i>	82.21 acres	91.9061%
<b><u>Tract #2A, 7.18 acres</u></b>		
(1) Commonwealth Coal Company, Tr.10 P.O. Box 1269 Bristol, VA 24203 <i>(200 Acre Tract)</i>	7.18 acres	8.0268%
<b><u>Tract #2B, 0.06 acres</u></b>		
(1) Commonwealth Coal Company, Tr.10 P.O. Box 1269 Bristol, VA 24203 <i>(200 Acre Tract)</i>	0.06 acres	0.0671%
<b>II. OIL &amp; GAS OWNERSHIP</b>		
<b><u>Tract #1, 82.21 acres</u></b>		
(1) Commonwealth Coal Company, Tr.9 P.O. Box 1269 Bristol, VA 24203 <i>(1497.62 Acre May-Painter Tract)</i>	82.21 acres	91.9061%
<b><u>Tract #2A, 7.18 acres</u></b>		
(1) Commonwealth Coal Company, Tr.10 P.O. Box 1269 Bristol, VA 24203 <i>(200 Acre Tract)</i>	7.18 acres	8.0268%
<b><u>Tract #2B, 0.06 acres</u></b>		
(1) Burkie T. Barnett Heirs, Devisees, Successors or Assigns	0.06 acres	0.0671%
<b><u>Outstanding W-9/Affidavits</u></b>		
(a) Elsie Rutledge Heirs, Devisees, Successors or Assigns		
(a.1) Edward Randall Rutledge 333 Bernard Street Huntington, WV 25704	0.004 acres 1/16 of 0.06 acres	0.0042%
(a.2) Thomas Palmer Rutledge 75 Rabbit Creek Path Rockmart, GA 30153-6437	0.004 acres 1/16 of 0.06 acres	0.0042%
(b) Allen Johnson Heirs, Devisees, Successors or Assigns		
(b.1) Dorothy Gearheart DeArmon Heirs, Devisees, Successors or Assigns		
(b.1.1) Michael Shane DeArmon 5217 110th Street Jacksonville, FL 32244	0.008 acres 1/8 of 0.06 acres	0.0084%

**Exhibit B**  
**Unit FF-41**  
**Docket #VGOB 07-0417-1915-05**  
**List of all Owners/Claimants**  
**(89.45 Acre Unit)**

	Acres in Unit	Interest in Unit
(c) Avery Johnson Heirs, Devisees, Successors or Assigns		
(c.1) Joyce Ann Hucke 5113 Montrose Dr. Fort Worth, TX 76114	0.004 acres 1/16 of 0.06 acres	0.0042%
(c.2) Betty Lou Garrison Stump 317 Sylvan Ave Lancaster, OH 43130	0.004 acres 1/16 of 0.06 acres	0.0042%
(d) Dorothy Gearheart DeArmon Heirs, Devisees, Successors or Assigns		
(d.1) Michael Shane DeArmon 5217 110th Street Jacksonville, FL 32244	0.008 acres 1/8 of 0.06 acres	0.0084%
(e) Ocie Beavers Workman Heirs, Devisees, Successors or Assigns		
(e.1) Grace Elizabeth Hibdon 6153 Son Villa Drive, Apt. C Forth Worth, TX 76135	0.002 acres 1/32 of 0.06 acres	0.0021%
(e.2) Zelda Arue Thompson 10130 Burton Street New Port Richey, FL 34654	0.002 acres 1/32 of 0.06 acres	0.0021%
(e.3) Lester George Beaver, Jr. 2359 Dawnlight Ave Columbus, OH 43211	0.002 acres 1/32 of 0.06 acres	0.0021%
(e.4) Noel Albert Beaver, Sr. 102 Main St, Apt 2 Antrim, NH 03440	0.002 acres 1/32 of 0.06 acres	0.0021%
(f) Arvel Johnson Heirs, Devisees, Successors or Assigns		
(f.1) Brenda Fay Stone 694 Flintlock Ct Nashville, TN 37217	0.004 acres 1/16 of 0.06 acres	0.0042%
(f.2) Wanda Gay Smith 527 Redstone Dr, Unit 23 Bristol, TN 37620	0.004 acres 1/16 of 0.06 acres	0.0042%
(g) Acie Johnson Heirs, Devisees, Successors or Assigns		
(g.1) Dorothy Barnes 407 W. Main Street Fletcher, OH 45326	0.001 acres 1/56 of 0.06 acres	0.0012%
(g.2) Pansy Johnson Heirs, Devisees, Successors or Assigns		
(g.2.1) Amanda Johnson 398 Road Ridge Tpk Raven, VA 24639	0.001 acres 1/56 of 0.06 acres	0.0012%
(g.3) Calvin Johnson 356 Road Ridge Turnpike Raven, VA 24639	0.001 acres 1/56 of 0.06 acres	0.0012%
(g.4) Evelyn Rose 17078 Green Acres Dr Sidney, OH 45365	0.001 acres 1/56 of 0.06 acres	0.0012%

**Exhibit B**  
**Unit FF-41**  
**Docket #VGOB 07-0417-1915-05**  
**List of all Owners/Claimants**  
**(89.45 Acre Unit)**

	Acres in Unit	Interest in Unit
(g.5) Melvin Johnson PO Box 152 Raven, VA 24639	0.001 acres 1/56 of 0.06 acres	0.0012%
(g.6) Sharon Gail Hess PO Box 577 Raven, VA 24639	0.001 acres 1/56 of 0.06 acres	0.0012%
(g.7) Betty Jane Shelton 973 Lynn Springs Rd Swords Creek, VA 24649	0.001 acres 1/56 of 0.06 acres	0.0012%
(h) Virgie Jackson Heirs, Devisees, Successors or Assigns		
(h.1) Verna L. Owens Heirs, Devisees, Successors or Assigns		
(h.1.1) Berna Mae Hensley Heirs, Devisees, Successors or Assigns		
(h.1.1.1) Barbara Lester 4838 Lester Fork Rd Grundy, VA 24614	0.0001 acres 1/960 of 0.06 acres	0.0001%
(h.1.1.2) Belinda Keene 5820 Slate Creek Rd Grundy, VA 24614	0.0001 acres 1/960 of 0.06 acres	0.0001%
(h.1.1.3) Nancy Jackson 1059 Frontlane Rd Grundy, VA 24614	0.0001 acres 1/960 of 0.06 acres	0.0001%
(h.1.1.4) Jimmy Hensley PO Box 633 Hurley, VA 24620	0.0001 acres 1/960 of 0.06 acres	0.0001%
(h.1.1.5) Jerry Hensley PO Box 535 Hurley, VA 24620	0.0001 acres 1/960 of 0.06 acres	0.0001%
(h.1.1.6) Danny Hensley PO Box 152 Fall Branch, TN 37656	0.0001 acres 1/960 of 0.06 acres	0.0001%
(h.1.2) Clarence E. Jackson Heirs, Devisees, Successors or Assigns		
(h.1.2.1) Carole Jean Jackson Bergstr, 41 Koln, Germany 50739	0.000 acres 1/160 of 0.06 acres	0.0004%
(h.1.3) Anna Marie Blankenship Heirs, Devisees, Successors or Assigns		
(h.1.3.1) Kimberly Dawn Rife 23343 Harbor Light Circle Abingdon, VA 24211	0.000 acres 1/480 of 0.06 acres	0.0001%
(h.1.3.2) Sherri Leigh Blankenship 22626 Green Spring Road Abingdon, VA 24211	0.000 acres 1/480 of 0.06 acres	0.0001%
(h.1.3.3) Robert Dale Blankenship Heirs, Devisees, Successors or Assigns		

**Exhibit B**  
**Unit FF-41**  
**Docket #VGOB 07-0417-1915-05**  
**List of all Owners/Claimants**  
**(89.45 Acre Unit)**

	Acres in Unit	Interest in Unit
<b>Unknown/Unlocatable</b>		
(h.1.3.3.1) Selina Hope Blankenship <i>Address Unknown</i>	0.0001 acres 1/960 of 0.06 acres	0.0001%
(h.1.3.3.2) Bobbie Lynn Blankenship <i>Address Unknown</i>	0.0001 acres 1/960 of 0.06 acres	0.0001%
(h.1.4) Donald Eugene Jackson 405 W. Cottage Grove Road, Apt. 117 Cottage Grove, WI 53527 <i>(Bad Address - COA sent 9/26/16)</i>	0.000 acres 1/160 of 0.06 acres	0.0004%
(h.2) Berna Mae Hensley Heirs, Devisees, Successors or Assigns		
(h.2.1) Barbara Lester 4838 Lester Fork Rd Grundy, VA 24614	0.000 acres 1/240 of 0.06 acres	0.0003%
(h.2.2) Belinda Keene 5820 Slate Creek Rd Grundy, VA 24614	0.000 acres 1/240 of 0.06 acres	0.0003%
(h.2.3) Nancy Jackson 1059 Frontlane Rd Grundy, VA 24614	0.000 acres 1/240 of 0.06 acres	0.0003%
(h.2.4) Jimmy Hensley PO Box 633 Hurley, VA 24620	0.000 acres 1/240 of 0.06 acres	0.0003%
(h.2.5) Jerry Hensley PO Box 535 Hurley, VA 24620	0.000 acres 1/240 of 0.06 acres	0.0003%
(h.2.6) Danny Hensley PO Box 152 Fall Branch, TN 37656	0.000 acres 1/240 of 0.06 acres	0.0003%
(h.3) Clarence E. Jackson Heirs, Devisees, Successors or Assigns		
(h.3.1) Gladys Marie Jackson Heirs, Devisees, Successors or Assigns		
(h.3.1.1) Gail Clark 716 S. Windsor Rd Olathe, KS 66061	0.000 acres 1/600 of 0.06 acres	0.0001%
(h.3.1.2) Sundee Taylor 600 16th St, NE Salem, OR 97302	0.000 acres 1/600 of 0.06 acres	0.0001%
(h.3.1.3) Doris Selzer 7176 North Mitre Ave Fresno, CA 93722	0.000 acres 1/600 of 0.06 acres	0.0001%
(h.3.1.4) Coleen Christensen 21906 Coloma Dr Palo Cedro, CA 96073	0.000 acres 1/600 of 0.06 acres	0.0001%
(h.3.1.5) Garland Marsolais 1425 Flat Shoals Road SE Conyers, GA 30013	0.000 acres 1/600 of 0.06 acres	0.0001%

**Exhibit B**  
**Unit FF-41**  
**Docket #VGOB 07-0417-1915-05**  
**List of all Owners/Claimants**  
**(89.45 Acre Unit)**

	Acres in Unit	Interest in Unit
(h.3.2) Carole Jean Jackson Bergstr, 41 Koln, Germany 50739	0.001 acres 1/60 of 0.06 acres	0.0011%
(h.4) Anna Marie Blankenship Heirs, Devisees, Successors or Assigns		
(h.4.1) Virgus Blankenship 22646 Green Spring Rd Abingdon, VA 24211	0.002 acres 1/40 of 0.06 acres	0.0017%
(h.5) Donald Eugene Jackson 405 W. Cottage Grove Road, Apt. 117 Cottage Grove, WI 53527 <i>(Bad Address - COA sent 9/26/16)</i>	0.002 acres 1/40 of 0.06 acres	0.0017%
(h.6) Bonnie Sue Schmirler Heirs	<i>No issue - back to siblings</i>	

Exhibit B-3  
Unit FF-41  
Docket #VGOB 07-0417-1915-05  
List of Unleased Owners/Claimants  
(89.45 Acre Unit)

	Acres in Unit	Interest in Unit
<b>ii. OIL &amp; GAS OWNERSHIP</b>		
<u>Tract #2B, 0.06 acres</u>		
(1) Burkie T. Barnett Heirs, Devisees, Successors or Assigns	0.06 acres	0.0671%
(a) Elsie Rutledge Heirs, Devisees, Successors or Assigns		
(a.1) Edward Randall Rutledge 333 Bernard Street Huntington, WV 25704	0.0038 acres 1/16 of 0.06 acres	0.0042%
(a.2) Thomas Palmer Rutledge 75 Rabbit Creek Path Rockmart, GA 30153-6437	0.0000 acres 1/16 of 0.06 acres	0.0000%
(c) Avery Johnson Heirs, Devisees, Successors or Assigns		
(c.1) Joyce Ann Hucke 5113 Montrose Dr. Fort Worth, TX 76114	0.0039 acres 1/16 of 0.06 acres	0.0044%
(c.2) Betty Lou Garrison Stump 317 Sylvan Ave Lancaster, OH 43130	0.0000 acres 1/16 of 0.06 acres	0.0000%
(e) Ocie Beavers Workman Heirs, Devisees, Successors or Assigns		
(e.2) Zelda Arue Thompson 10130 Burton Street New Port Richey, FL 34654	0.0000 acres 1/32 of 0.06 acres	0.0000%
(e.3) Lester George Beaver, Jr. 2359 Dawnlight Ave Columbus, OH 43211	0.0000 acres 1/32 of 0.06 acres	0.0000%
(f) Arvei Johnson Heirs, Devisees, Successors or Assigns		
(f.1) Brenda Fay Stone 694 Flintlock Ct Nashville, TN 37217	0.0020 acres 1/16 of 0.06 acres	0.0022%
(g) Acie Johnson Heirs, Devisees, Successors or Assigns		
(g.1) Dorothy Barnes 407 W. Main Street Fletcher, OH 45326	0.0039 acres 1/56 of 0.06 acres	0.0044%
(h) Virgie Jackson Heirs, Devisees, Successors or Assigns		
(h.1) Verna L. Owens Heirs, Devisees, Successors or Assigns		
(h.1.1) Berna Mae Hensley Heirs, Devisees, Successors or Assigns		
(h.1.1.1) Barbara Lester 4838 Lester Fork Rd Grundy, VA 24614	0.0000 acres 1/960 of 0.06 acres	0.0000%
(h.1.1.2) Belinda Keene 5820 Slate Creek Rd Grundy, VA 24614	0.0000 acres 1/960 of 0.06 acres	0.0000%
(h.1.1.3) Nancy Jackson 1059 Frontlane Rd Grundy, VA 24614	0.0000 acres 1/960 of 0.06 acres	0.0000%
(h.1.1.4) Jimmy Hensley PO Box 633 Hurley, VA 24620	0.0000 acres 1/960 of 0.06 acres	0.0000%

**Exhibit B-3**  
**Unit FF-41**  
**Docket #VGOB 07-0417-1915-05**  
**List of Unleased Owners/Claimants**  
**(89.45 Acre Unit)**

	Acres in Unit	Interest In Unit
(h.1.1.5) Jerry Hensley PO Box 535 Hurley, VA 24620	0.0000 acres 1/960 of 0.06 acres	0.0000%
(h.1.1.6) Danny Hensley PO Box 152 Fall Branch, TN 37656	0.0000 acres 1/960 of 0.06 acres	0.0000%
(h.1.2) Clarence E. Jackson Heirs, Devisees, Successors or Assigns		
(h.1.2.1) Carole Jean Jackson Bergstr, 41 Koln, Germany 50739	0.0000 acres 1/160 of 0.06 acres	0.0000%
(h.1.3) Anna Marie Blankenship Heirs, Devisees, Successors or Assigns		
(h.1.3.1) Kimberly Dawn Rife 23343 Harbor Light Circle Abingdon, VA 24211	0.0000 acres 1/480 of 0.06 acres	0.0000%
(h.1.3.2) Sherri Leigh Blankenship 22626 Green Spring Road Abingdon, VA 24211	0.0000 acres 1/480 of 0.06 acres	0.0000%
(h.1.3.3) Robert Dale Blankenship Heirs, Devisees, Successors or Assigns		
(h.1.3.3.1) Selina Hope Blankenship <i>Address Unknown</i>	0.0000 acres 1/960 of 0.06 acres	0.0000%
(h.1.3.3.2) Bobbie Lynn Blankenship <i>Address Unknown</i>	0.0000 acres 1/960 of 0.06 acres	0.0000%
(h.1.4) Donald Eugene Jackson 405 W. Cottage Grove Road, Apt. 117 Cottage Grove, WI 53527 <i>(Bad Address - COA sent 9/26/16)</i>	0.0001 acres 1/160 of 0.06 acres	0.0001%
(h.2) Bema Mae Hensley Heirs, Devisees, Successors or Assigns		
(h.2.1) Barbara Lester 4838 Lester Fork Rd Grundy, VA 24614	0.0000 acres 1/240 of 0.06 acres	0.0000%
(h.2.2) Belinda Keerne 5820 Slate Creek Rd Grundy, VA 24614	0.0000 acres 1/240 of 0.06 acres	0.0000%
(h.2.3) Nancy Jackson 1059 Frontlane Rd Grundy, VA 24614	0.0000 acres 1/240 of 0.06 acres	0.0000%
(h.2.4) Jimmy Hensley PO Box 633 Hurley, VA 24620	0.0000 acres 1/240 of 0.06 acres	0.0000%
(h.2.5) Jerry Hensley PO Box 535 Hurley, VA 24620	0.0000 acres 1/240 of 0.06 acres	0.0000%
(h.2.6) Danny Hensley PO Box 152 Fall Branch, TN 37656	0.0000 acres 1/240 of 0.06 acres	0.0000%
(h.3) Clarence E. Jackson Heirs, Devisees, Successors or Assigns		
(h.3.1) Gladys Marie Jackson Heirs, Devisees, Successors or Assigns		

**Exhibit B-3**  
**Unit FF-41**  
**Docket #VGOB 07-0417-1915-05**  
**List of Unleased Owners/Claimants**  
**(89.45 Acre Unit)**

	Acres in Unit	Interest In Unit
(h.3.1.1) Gail Clark 716 S. Windsor Rd Olathe, KS 66061	0.0000 acres 1/600 of 0.06 acres	0.0000%
(h.3.1.2) Sundee Taylor 600 16th St, NE Salem, OR 97302	0.0000 acres 1/600 of 0.06 acres	0.0000%
(h.3.1.3) Doris Setzer 7176 North Mitre Ave Fresno, CA 93722	0.0000 acres 1/600 of 0.06 acres	0.0000%
(h.3.1.4) Coleen Christensen 21906 Coloma Dr Palo Cedro, CA 96073	0.0000 acres 1/600 of 0.06 acres	0.0000%
(h.3.1.5) Garland Marsolais 1425 Flat Shoals Road SE Conyers, GA 30013	0.0000 acres 1/600 of 0.06 acres	0.0000%
(h.3.2) Carole Jean Jackson Bergstr, 41 Kolin, Germany 50739	0.0000 acres 1/60 of 0.06 acres	0.0000%
(h.4) Anna Marie Blankenship Heirs, Devises, Successors or Assigns		
(h.4.1) Virgus Blankenship 22646 Green Spring Rd Abingdon, VA 24211	0.0000 acres 1/40 of 0.06 acres	0.0000%
	<b><u>Unleased</u></b>	
	Acres 0.0136	
	Percent 0.0152%	

EXHIBIT C  
UNIT: FF-41  
VGOB: 07-0417-1915  
ESTIMATED / ACTUAL COST

CODE	ITEM	AMOUNT / FT.	UNIT PRICE \$ / FT.	LABOR / MISC.	SUBTOTAL	TOTAL
101	Site Preparation				\$40,000.00	\$40,000.00
102	Survey & Permits				\$9,140.00	\$9,140.00
104	Gravel for Location				\$0.00	\$0.00
108	Row Clearing				\$0.00	\$0.00
111	Logging/Perf				\$0.00	\$0.00
111	A: Electric Logging - Top Hole	300	\$1.00	\$350.00	\$650.00	\$650.00
111	C: Electric Logging - Bottom Hole	2198	\$1.00	\$350.00	\$2,548.00	\$2,548.00
	D: Bond Logging				\$1,000.00	\$1,000.00
112	Rental Tools					\$0.00
114	Cement & Cement Svcs.					\$0.00
116	Drilling :					
116	A : DRILLING					
	MOBILIZATION	1	\$1,500.00		\$1,500.00	\$1,500.00
	15" DRILLING	25	\$15.50		\$387.50	\$387.50
	CASING RUN	25	\$1.00		\$25.00	\$25.00
	12 1/4" DRILLING	0	\$15.50		\$0.00	\$0.00
	CASING RUN	0	\$0.75		\$0.00	\$0.00
	8 3/4" DRILLING	275	\$15.50		\$4,262.50	\$4,262.50
	CASING RUN	300	\$0.60		\$180.00	\$180.00
	6 1/2" DRILLING	2161	\$15.50		\$33,495.50	\$33,495.50
	CASING RUN	2051	\$0.50		\$1,025.50	\$1,025.50
	STANDBY	20	\$225.00		\$4,500.00	\$4,500.00
	DOZER	5	\$70.00		\$350.00	\$350.00
116A	B : CASING					
116B	1:13 3/8"	25	\$36.80		\$920.00	\$920.00
116C	2: 9 5/8"		\$13.15		\$0.00	\$0.00
116D	3: 7"	263	\$8.10		\$2,130.30	\$2,130.30
120	Trucking				\$0.00	\$0.00
124	Packer w/ Fittings,Baffles				\$3,100.00	\$3,100.00
128	Pit Liner & Reclamation				\$5,300.00	\$5,300.00
130	Completion				\$14,000.00	\$14,000.00
132	Treatment (Frac)				\$72,500.00	\$72,500.00
134	Frac Water				\$0.00	\$0.00
138	Electrical Installation				\$10,000.00	\$10,000.00
178	Right of Way & Damages				\$5,000.00	\$5,000.00
186	Miscellaneous Labor				\$0.00	\$0.00
201	Production Casing	2051	\$6.08		\$12,470.08	\$12,470.08
203	Casing Other					\$0.00
205	Casing Head - 7" x 4 1/2"				\$416.85	\$416.85
205	Casing Head - 4 1/2" x 2 3/8"				\$193.29	\$193.29
207	Pumping Unit				\$7,600.00	\$7,600.00
209	Controlable Material				\$0.00	\$0.00
211	Tubing/Rods	2317	\$4.88		\$11,306.96	\$11,306.96
213	Pumping Unit Base				\$0.00	\$0.00
215	Pumping Unit Base				\$994.00	\$994.00
217	Downhole Pump				\$1,100.00	\$1,100.00
221	Brine Tank				\$0.00	\$0.00
223	Misc. Valves & Fittings				\$0.00	\$0.00
224	Well Pkges/Downhole Pump				\$0.00	\$0.00
225	Misc. Noncontrol Mat				\$0.00	\$0.00
228	Electrical Installation				\$0.00	\$0.00
264	Separator				\$0.00	\$0.00
266	Brine Tanks				\$0.00	\$0.00
268	Valves & Fittings				\$800.00	\$800.00
272	Installation of Pipe / Coll				\$0.00	\$0.00
	<b>Total Project Cost - SSI</b>				\$246,895.48	\$246,895.48

Well: FF41

Note: The costs in bold are "actual" costs.

Permit No.: 7817

Total Depth: 2461 FEET(ESTIMATE)

Prepared By:

*Julie K. Gungter*

Date:

3/16/07

Company:     CNX Gas Company LLC

**Virginia Gas And Oil Template -- Estimated Authorization For Expenditure (AFE)**

AFE #	N/A	Property #	N/A	Version #	
Well Name:	FF41A	Field:	Oakwood	Completed By:	R.E. Station
Location:	Buchanan County	Operator:	CNX Gas Company LLC	Date:	1/11/18
Expected Pay Zones:	coal seams below Tiller incl. Poca 3	Estimated Total Depth:	2,300 R	AAPG Class:	CBM
Proposed Work:	To drill, complete and produce	Participant(s):	N/A	W.L.	Amount
					\$0

Gen	Sub	Description	Casing Point	Completion	Total Cost
		Leasehold Costs	\$1,000	\$0	\$1,000
		Permit / Title Opinion / Survey / Insurance	\$4,700	\$0	\$4,700
		Building Location	\$22,000	\$0	\$22,000
		Roads / Stone / Culverts	\$35,000	\$0	\$35,000
		Surface Damages	\$1,000	\$0	\$1,000
		Drilling - Footage	\$65,000	\$0	\$65,000
		Drilling - Mobilization	\$0	\$0	\$0
		Drilling - Dayrate	\$0	\$0	\$0
		Mud & Chemicals (Drilling)	\$0	\$0	\$0
		Fuel	\$0	\$0	\$0
I		Cement Surface casing	\$6,000	\$0	\$6,000
N		Cement Intermediate casing	\$13,000	\$0	\$13,000
A		Open Hole Logging & Testing	\$4,000	\$0	\$4,000
N		Trucking / Dozer (Drilling)	\$0	\$0	\$0
G		Rental Tools & Equipment (Drilling)	\$0	\$0	\$0
I		Drilling - Bits	\$0	\$0	\$0
B		Technical Supervision (Drilling)	\$0	\$0	\$0
L		Fresh Water Hauling (Drilling)	\$0	\$0	\$0
E		Overhead Rate	\$0	\$0	\$0
S		Misc. & Contingencies	\$0	\$3,000	\$3,000
		Location Rds/Stone/Culverts	\$0	\$0	\$0
		Trucking / Dozer (Completion)	\$0	\$0	\$0
		Technical Supervision (Completion)	\$0	\$0	\$0
		Cased Hole Logging / Perforating	\$0	\$0	\$0
		Stimulation / Fracturing	\$0	\$91,000	\$91,000
		Completion Rig	\$0	\$0	\$0
		Reclamation & Damages	\$0	\$0	\$0
		Haul Pit Water / Disposal	\$0	\$0	\$0
		Cement Production Casing	\$0	\$10,000	\$10,000
		Rental Tools & Equipment (Completion)	\$0	\$0	\$0
		Fresh Water Hauling (Completion)	\$0	\$0	\$0
		Roustabout Labor	\$0	\$5,000	\$5,000
		<b>TOTAL INTANGIBLES</b>	<b>\$151,700</b>	<b>\$0</b>	<b>\$260,700</b>

Code	Code	Description	Casing Point	Completion	Total Cost	
T		13 3/8" Conductor	30 Ft	\$3,000	\$0	\$3,000
A		9 5/8" 26 lb/ft LS Surface Csg	0 Ft	\$0	\$0	\$0
N		7" 19 lb/ft LS Intermediate Csg	1000 Ft	\$11,830	\$0	\$11,830
G		4 1/2" 9.5 lb/ft M-65 Production Csg	2,200 Ft	\$0	\$16,500	\$16,500
I		4 1/2" 10.5 lb/ft M-65 Production Csg	20 Ft	\$0	\$1,200	\$1,200
B		2-3/8" 4.7 lb/ft J55 8rd Production Tubing	2,200 Ft	\$0	\$15,984	\$15,984
L		Wellhead Equipment / Fittings		\$0	\$9,000	\$9,000
E		Tank Battery		\$0	\$0	\$0
S		Separator / Heater / Treater		\$0	\$15,000	\$15,000
		Gas Lift Equipment		\$0	\$0	\$0
		Rods / Stuffing Box		\$0	\$14,700	\$14,700
		Downhole Pump		\$0	\$0	\$0
		Pumping Unit / Motor		\$0	\$9,405	\$9,405
		SS EQT-Packer,PF,FC,Nip		\$0	\$0	\$0
		Valves & Fittings		\$0	\$0	\$0
		Flow Line labor/material		\$0	\$22,964	\$22,964
		Sales line labor/mat/row		\$0	\$25,000	\$25,000
		<b>TOTAL TANGIBLES</b>				<b>\$144,593</b>
<b>GRAND TOTAL WELL COST</b>			<b>\$151,700</b>	<b>\$0</b>	<b>\$405,293</b>	
153	115	Plugging & Abandonment	\$25,000			
			<b>Production Costs :</b>	<b>\$405,293</b>	<b>Dry Hole Costs :</b>	<b>\$176,700</b>

Prepared by: Bob Station Title Permit Agent Date 1-11-18

THIS IS AN ESTIMATE OF PROJECTED WELL DRILLING, COMPLETION, EQUIPMENT AND PIPELINE COSTS. THESE ESTIMATES ARE PROJECTIONS ONLY AND ACTUAL BILLED COSTS MAY VARY FROM WELL TO WELL DEPENDING UPON ACTUAL FINAL DEPTH AND OTHER FACTORS INCLUDING, BUT NOT LIMITED TO, SEASONAL MATERIAL COSTS, WEATHER CONDITIONS, AND UNFORESEEN RIGHT-OF-WAY PROBLEMS.

Exhibit E  
Unit FF-41  
Docket #VGOB 07-0417-1915-05  
List of Respondents that require escrow  
(89.45 Acre Unit)

	Acres in Unit	Interest in Unit
<b>Tract #2B. 0.38 acres</b>		
<b>COAL OWNERSHIP</b>		
(1) Commonwealth Coal Company, Tr.10 P.O. Box 1269 Bristol, VA 24203 <i>(200 Acre Tract)</i>	0.38 acres	0.4248%
<b>OIL &amp; GAS OWNERSHIP</b>		
<i>Outstanding W-9/Affidavits and Unknown/Unlocatable</i>		
(1) Burkie T. Barnett Heirs, Devisees, Successors or Assigns	0.38 acres	0.4248%
(c) Avery Johnson Heirs, Devisees, Successors or Assigns		
(c.1) Joyce Ann Hucke 5113 Montrose Dr. Fort Worth, TX 76114	0.024 acres 1/16 of 0.38 acres	0.0266%
(h) Virgie Jackson Heirs, Devisees, Successors or Assigns		
(h.1) Verna L. Owens Heirs, Devisees, Successors or Assigns		
(h.1.1) Berna Mae Hensley Heirs, Devisees, Successors or Assigns		
(h.1.1.2) Belinda Keene 5820 Slate Creek Rd Grundy, VA 24614	0.0004 acres 1/960 of 0.38 acres	0.0004%
(h.1.1.4) Jimmy Hensley 8012 Hurley Rd Hurley, VA 24620	0.0004 acres 1/960 of 0.38 acres	0.0004%
(h.1.1.6) Danny Hensley 1105 Tremont Ave Bristol, TN 37620	0.0004 acres 1/960 of 0.38 acres	0.0004%
(h.1.3) Anna Marie Blankenship Heirs, Devisees, Successors or Assigns		
(h.1.3.1) Kimberly Dawn Rife 23343 Harbor Light Circle Abingdon, VA 24211	0.0008 acres 1/480 of 0.38 acres	0.0009%
(h.1.3.2) Sherri Leigh Blankenship 22626 Green Spring Road Abingdon, VA 24211	0.0008 acres 1/480 of 0.38 acres	0.0009%
(h.1.3.3) Robert Dale Blankenship Heirs, Devisees, Successors or Assigns		
(h.1.3.3.1) Selina Hope Blankenship <i>Address Unknown</i>	0.0004 acres 1/960 of 0.38 acres	0.0004%
(h.1.3.3.2) Bobbie Lynn Blankenship <i>Address Unknown</i>	0.0004 acres 1/960 of 0.38 acres	0.0004%
(h.1.4) Donald Eugene Jackson 405 W. Cottage Grove Road, Apt. 117 Cottage Grove, WI 53527	0.0024 acres 1/160 of 0.38 acres	0.0027%
(h.2) Berna Mae Hensley Heirs, Devisees, Successors or Assigns		
(h.2.2) Belinda Keene 5820 Slate Creek Rd Grundy, VA 24614	0.0016 acres 1/240 of 0.38 acres	0.0018%

**Exhibit E**  
**Unit FF-41**  
**Docket #VGOB 07-0417-1915-05**  
**List of Respondents that require escrow**  
**(89.45 Acre Unit)**

	Acres in Unit	Interest in Unit
(h.2.4) Jimmy Hensley 8012 Hurley Rd Hurley, VA 24620	0.0016 acres 1/240 of 0.38 acres	0.0018%
(h.2.6) Danny Hensley 1105 Tremont Ave Bristol, TN 37620	0.0016 acres 1/240 of 0.38 acres	0.0018%
(h.3) Clarence E. Jackson Heirs, Devisees, Successors or Assigns		
(h.3.1) Gladys Marie Jackson Heirs, Devisees, Successors or Assigns		
(h.3.1.3) Doris Setzer 7176 North Mitre Ave Fresno, CA 93722	0.0006 acres 1/600 of 0.38 acres	0.0007%
(h.3.1.5) Garland Marsolais 1425 Flat Shoals Road SE Conyers, GA 30013	0.0006 acres 1/600 of 0.38 acres	0.0007%
(h.5) Donald Eugene Jackson 618 Jupiter Dr., Unit 2010 Madison, WI 53718	0.0095 acres 1/40 of 0.38 acres	0.0106%
<b>Total Acres Remaining in Escrow</b>		<b>0.0452</b>
<b>Total Percentage Remaining in Escrow</b>		<b>0.0505%</b>

Exhibit EE  
Unit FF-41  
Docket #VGOB 07-0417-1915-05  
List of Respondents with Royalty Splits/Court Orders/HB2058  
(89.45 Acre Unit)

	Acres in Unit	Interest In Unit
<b>Tract #2B, 0.38 acres</b>		
<b><u>COAL OWNERSHIP</u></b>		
(1) Commonwealth Coal Company, Tr.10 P.O. Box 1269 Bristol, VA 24203 <i>(200 Acre Tract)</i>	0.38 acres	0.4248%
<b><u>OIL &amp; GAS OWNERSHIP</u></b>		
(1) Burkie T. Barnett Heirs, Devisees, Successors or Assigns	0.38 acres	0.4248%
(a) Elsie Rutledge Heirs, Devisees, Successors or Assigns		
(a.1) Edward Randall Rutledge 333 Bernard Street Huntington, WV 25704	0.024 acres 1/16 of 0.38 acres	0.0266%
(a.2) Thomas Palmer Rutledge 75 Rabbit Creek Path Rockmart, GA 30153-6437	0.024 acres 1/16 of 0.38 acres	0.0266%
(b) Allen Johnson Heirs, Devisees, Successors or Assigns		
(b.1) Dorothy Gearheart DeArmon Heirs, Devisees, Successors or Assigns		
(b.1.1) Michael Shane DeArmon 5217 110th Street Jacksonville, FL 32244	0.048 acres 1/8 of 0.38 acres	0.0531%
(c) Avery Johnson Heirs, Devisees, Successors or Assigns		
(c.2) Betty Lou Garrison Stump 317 Sylvan Ave Lancaster, OH 43130	0.024 acres 1/16 of 0.38 acres	0.0266%
(d) Dorothy Gearheart DeArmon Heirs, Devisees, Successors or Assigns		
(d.1) Michael Shane DeArmon 5217 110th Street Jacksonville, FL 32244	0.048 acres 1/8 of 0.38 acres	0.0531%
(e) Ocie Beavers Workman Heirs, Devisees, Successors or Assigns		
(e.1) Grace Elizabeth Hibdon 6153 Son Villa Drive, Apt. C Forth Worth, TX 76135	0.012 acres 1/32 of 0.38 acres	0.0133%
(e.2) Zeldia Arue Thompson 10130 Burton Street New Port Richey, FL 34654	0.012 acres 1/32 of 0.38 acres	0.0133%
(e.3) Lester George Beaver, Jr. 2359 Dawnlight Ave Columbus, OH 43211	0.012 acres 1/32 of 0.38 acres	0.0133%
(e.4) Noel Albert Beaver, Sr. 102 Main St, Apt 2 Antrim, NH 03440	0.012 acres 1/32 of 0.38 acres	0.0133%
(f) Arvel Johnson Heirs, Devisees, Successors or Assigns		
(f.1) Brenda Fay Stone 694 Flintlock Ct Nashville, TN 37217	0.024 acres 1/16 of 0.38 acres	0.0266%

**Exhibit EE**  
**Unit FF-41**  
**Docket #VGOB 07-0417-1915-05**  
**List of Respondents with Royalty Splits/Court Orders/HB2058**  
**(89.45 Acre Unit)**

	Acres In Unit	Interest in Unit
(f.2) Wanda Gay Smith 527 Redstone Dr, Unit 23 Bristol, TN 37620	0.024 acres 1/16 of 0.38 acres	0.0266%
(g) Acie Johnson Heirs, Devisees, Successors or Assigns		
(g.1) Dorothy Barnes 407 W. Main Street Fletcher, OH 45326	0.007 acres 1/56 of 0.38 acres	0.0076%
(g.2) Pansy Johnson 398 Road Ridge Turnpike Raven, VA 24639	0.007 acres 1/56 of 0.38 acres	0.0076%
(g.3) Calvin Johnson 356 Road Ridge Turnpike Raven, VA 24639	0.007 acres 1/56 of 0.38 acres	0.0076%
(g.4) Evelyn Rose 17078 Green Acres Dr Sidney, OH 45365	0.007 acres 1/56 of 0.38 acres	0.0076%
(g.5) Melvin Johnson PO Box 152 Raven, VA 24639	0.007 acres 1/56 of 0.38 acres	0.0076%
(g.6) Sharon Gail Hess PO Box 577 Raven, VA 24639	0.007 acres 1/56 of 0.38 acres	0.0076%
(g.7) Betty Jane Shelton VCCW Box 1 Goochland, VA 23063	0.007 acres 1/56 of 0.38 acres	0.0076%
(h) Virgle Jackson Heirs, Devisees, Successors or Assigns		
(h.1) Verna L. Owens Heirs, Devisees, Successors or Assigns		
(h.1.1) Berna Mae Hensley Heirs, Devisees, Successors or Assigns		
(h.1.1.1) Barbara Lester 4838 Lester Fork Rd Grundy, VA 24614	0.0004 acres 1/960 of 0.38 acres	0.0004%
(h.1.1.3) Nancy Jackson 1059 Frontlane Rd Grundy, VA 24614	0.0004 acres 1/960 of 0.38 acres	0.0004%
(h.1.1.5) Jerry Hensley PO Box 535 Hurley, VA 24620	0.0004 acres 1/960 of 0.38 acres	0.0004%
(h.1.2) Clarence E. Jackson Heirs, Devisees, Successors or Assigns		
(h.1.2.1) Carole Jackson Bergstr, 41 Köln, Germany 50739	0.0024 acres 1/160 of 0.38 acres	0.0027%
(h.2) Berna Mae Hensley Heirs, Devisees, Successors or Assigns		
(h.2.1) Barbara Lester 4838 Lester Fork Rd Grundy, VA 24614	0.002 acres 1/240 of 0.38 acres	0.0018%
(h.2.3) Nancy Jackson 1059 Frontlane Rd Grundy, VA 24614	0.002 acres 1/240 of 0.38 acres	0.0018%

**Exhibit EE**  
**Unit FF-41**  
**Docket #VGOB 07-0417-1915-05**  
**List of Respondents with Royalty Splits/Court Orders/HB2058**  
**(89.45 Acre Unit)**

	Acres in Unit	Interest in Unit
(h.2.5) Jerry Hensley PO Box 535 Hurley, VA 24620	0.002 acres 1/240 of 0.38 acres	0.0018%
(h.3) Clarence E. Jackson Heirs, Devisees, Successors or Assigns		
(h.3.1) Gladys Marie Jackson Heirs, Devisees, Successors or Assigns		
(h.3.1.1) Gail Clark 716 S. Windsor Rd Olathe, KS 66061	0.0006 acres 1/600 of 0.38 acres	0.0007%
(h.3.1.2) Sunde Taylor 3100 Turner Rd SE, Sp # 614 Salem, OR 97302	0.0006 acres 1/600 of 0.38 acres	0.0007%
(h.3.1.4) Coleen Christensen 3726 Central Parkway Dublin, CA 94568	0.0006 acres 1/600 of 0.38 acres	0.0007%
(h.3.2) Carole Jackson Bergstr, 41 Köln, Germany 50739	0.006 acres 1/60 of 0.38 acres	0.0071%
(h.4) Anna Marie Blankenship Heirs, Devisees, Successors or Assigns		
(h.4.1) Virgus Blankenship 22646 Green Spring Rd Abingdon, VA 24211	0.010 acres 1/40 of 0.38 acres	0.0106%
<b>Total Acres</b>	<b>0.3348</b>	
<b>Total Percent</b>		<b>0.3743%</b>

N/A

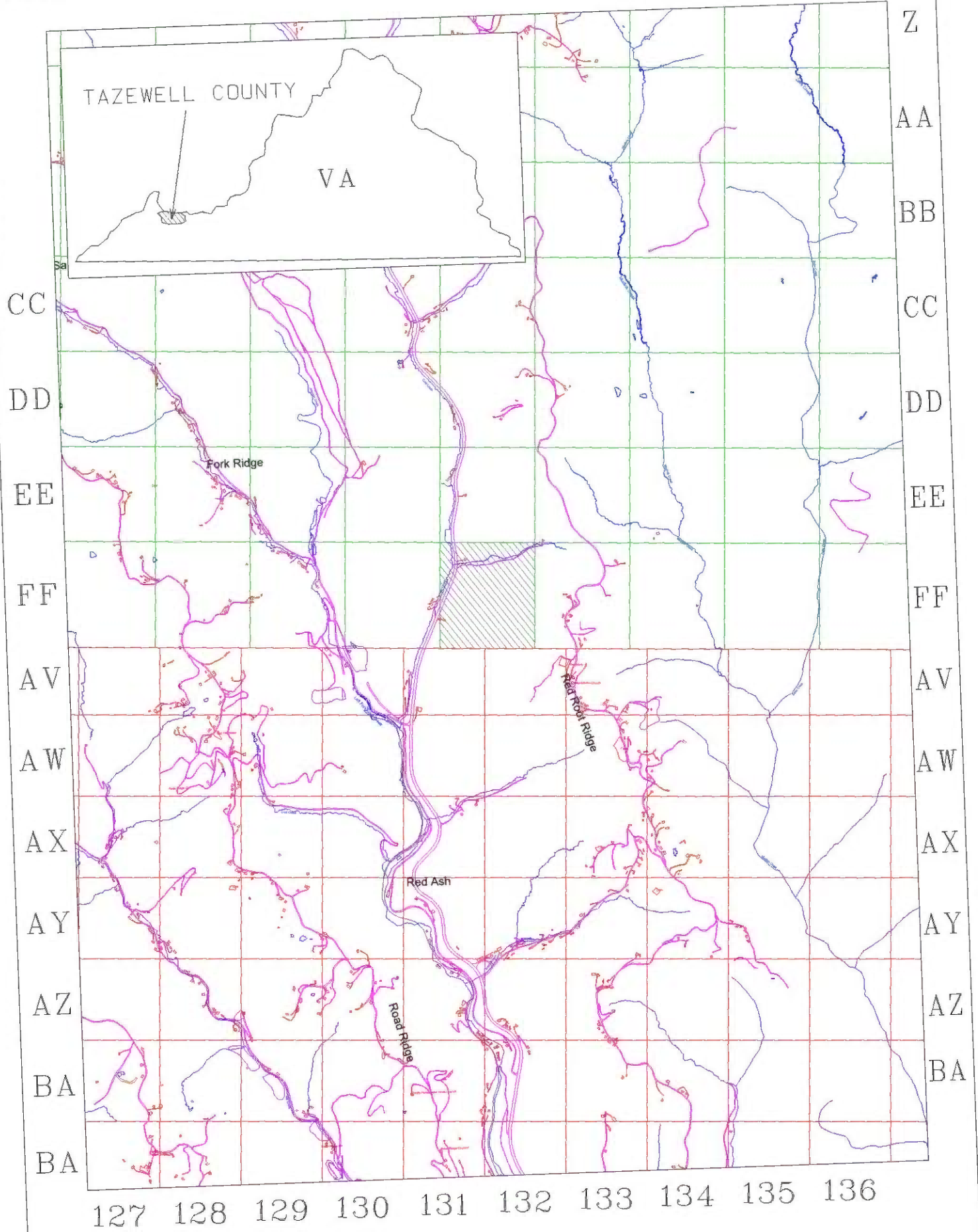


EXHIBIT A1  
 UNIT FF-41  
 VGOB 07-0417-1915-05  
 Page Number 23.