

VIRGINIA

VIRGINIA GAS AND OIL BOARD
DEPARTMENT OF MINES, MINERALS, AND ENERGY
LEBANON, VIRGINIA

DOCKET NUMBER: VGOB-17-1121-4150

APPLICANT: EnerVest Operating, LLC

RELIEF SOUGHT: WELL LOCATION EXCEPTION
Va. Code Ann. § 45.1-361.17

WELL NO.: V-530329


LEGAL DESCRIPTION: Clark Harrison T-304 Tract)
259.23 acres, more or less)
Prater Quadrangle)
Ervington District)
Dickenson County, Virginia)

NOTICE OF HEARING

TO: See Exhibit B

Notice is hereby given that the Applicant in this cause is requesting the Virginia Gas and Oil Board to authorize the drilling of the proposed well to produce formations from surface to total depth drilled as set forth in the attached application.


Notice is further given that this matter is set for hearing before the Virginia Gas and Oil Board on the 21st day of November, 2017, at 9:00 a.m. at the Russell County Office Building, Highland Drive, Lebanon, Virginia, at which time and place all interested persons may appear and be heard. Any questions concerning said hearing may be directed to the Virginia Gas and Oil Board, State Gas and Oil Inspector, Department of Mines, Minerals and Energy, 135 Highland Drive, Lebanon, Virginia 24266 (276) 415-9650.


Timothy E. Scott
McKinnis & Scott
135 West Main Street, Suite 200
Kingsport, Tennessee 37660
(423) 247-9376

CERTIFICATE OF SERVICE

I, Timothy E. Scott, counsel for EnerVest Operating, LLC, hereby certify that I have this day caused the foregoing notice and application to be served upon the parties listed herein, at their address, by certified mail, return receipt requested.

Dated this the 20th day of October, 2017.



Timothy E. Scott
McKinnis & Scott

[c:\msword\enervest\regulatory2017\well.location.exception.notice.900042 November 2017]

VIRGINIA

VIRGINIA GAS AND OIL BOARD
DEPARTMENT OF MINES, MINERALS, AND ENERGY
LEBANON, VIRGINIA

DOCKET NUMBER: VGOB-17-1121-4150

APPLICANT: EnerVest Operating, LLC

RELIEF SOUGHT: WELL LOCATION EXCEPTION
Va. Code Ann. § 45.1-361.17

WELL NO.: V-530329


LEGAL DESCRIPTION: Clark Harrison T-304 Tract)
259.23 acres, more or less)
Prater Quadrangle)
Ervington District)
Dickenson County, Virginia)

NOTICE OF HEARING

TO: See Exhibit B

Notice is hereby given that the Applicant in this cause is requesting the Virginia Gas and Oil Board to authorize the drilling of the proposed well to produce formations from surface to total depth drilled as set forth in the attached application.


Notice is further given that this matter is set for hearing before the Virginia Gas and Oil Board on the 21st day of November, 2017, at 9:00 a.m. at the Russell County Office Building, Highland Drive, Lebanon, Virginia, at which time and place all interested persons may appear and be heard. Any questions concerning said hearing may be directed to the Virginia Gas and Oil Board, State Gas and Oil Inspector, Department of Mines, Minerals and Energy, 135 Highland Drive, Lebanon, Virginia 24266 (276) 415-9650.


Timothy E. Scott
McKinnis & Scott
135 West Main Street, Suite 200
Kingsport, Tennessee 37660
(423) 247-9376

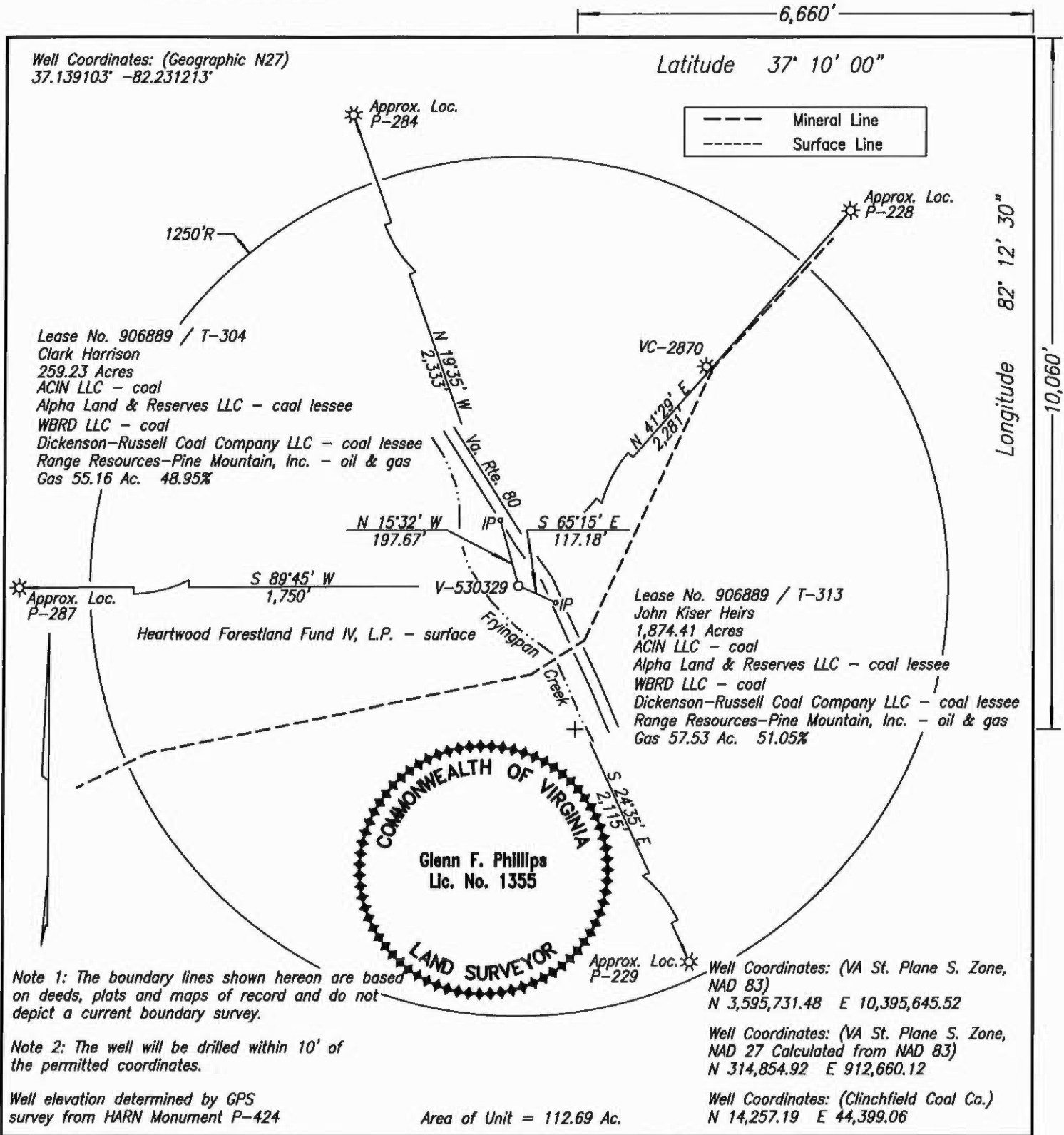
CERTIFICATE OF SERVICE

I, Timothy E. Scott, counsel for EnerVest Operating, LLC, hereby certify that I have this day caused the foregoing notice and application to be served upon the parties listed herein, at their address, by certified mail, return receipt requested.

Dated this the 20th day of October, 2017.



Timothy E. Scott
McKinnis & Scott



Note 1: The boundary lines shown hereon are based on deeds, plats and maps of record and do not depict a current boundary survey.

Note 2: The well will be drilled within 10' of the permitted coordinates.

Well elevation determined by GPS survey from HARN Monument P-424

Area of Unit = 112.69 Ac.

Well Coordinates: (VA St. Plane S. Zone, NAD 83)
N 3,595,731.48 E 10,395,645.52

Well Coordinates: (VA St. Plane S. Zone, NAD 27 Calculated from NAD 83)
N 314,854.92 E 912,660.12

Well Coordinates: (Clinchfield Coal Co.)
N 14,257.19 E 44,399.06

WELL LOCATION PLAT NORA GRID AR-65

COMPANY Range Resources-Pine Mountain, Inc. WELL NAME AND NUMBER V-530329
TRACT NO. Lease No. 906889 / T-304 ELEVATION 1,302.98' QUADRANGLE Prater
COUNTY Dickenson DISTRICT Ervinton SCALE 1" = 400' DATE 11-22-2011

This Plat is a new plat x; an updated plat ; or a final location plat

+ Denotes the location of a well on United States topographic Maps, scale 1 to 24,000, latitude and longitude lines being represented by border lines as shown.

Glenn F. Phillips
~~Licensed Professional Engineer or~~ Licensed Land Surveyor

Exhibit A

Exhibit "B"
V-530329
VGOB-17-1121-4150

DEPTH - 5,529'

Dickenson-Russell Contura, LLC
Attn: Steve Smith
5703 Crutchfield Drive
Norton, VA 24273

Paramont Contura, LLC
Attn: Steve Smith
5703 Crutchfield Drive
Norton, VA 24273

WBRD LLC
Chad Mooney
5260 Irwin Road
Huntington, WV 25705-3247

ACIN LLC
Chad Mooney
5260 Irwin Road
Huntington, WV 25705-3247

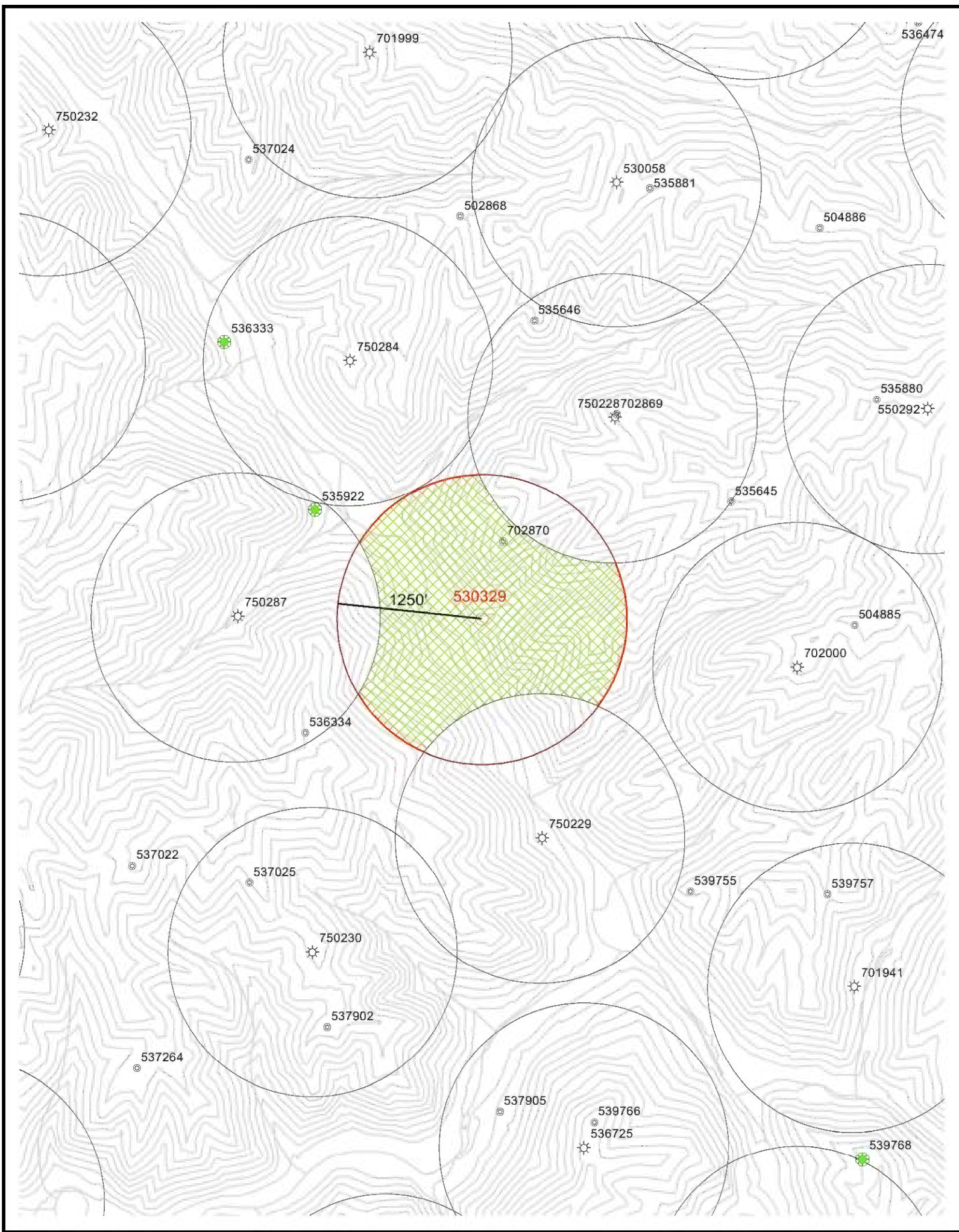


Exhibit K

EnerVest Operating, LLC.


530329 LOCATION EXCEPTION EXHIBIT

Quad:
Prater

Date:
9/12/2017

Drainage Area =
82.66

Scale:
1 inch = 1,000 feet



WELL & MINE LOCATION MAP NORA GRID AR-65

COMPANY EnerVest Operating, LLC WELL NAME AND NUMBER V-530329
 QUADRANGLE Prater PERMIT NO. _____ SCALE 1" = 400' DATE 9-12-2017

NOTE: The mine locations are approximate locations taken from downloaded DMME data.
 The maps are to be used for anticipated drilling hazards only.

Exhibit L