

BEFORE THE VIRGINIA GAS AND OIL BOARD

APPLICANT: CNX Gas Company LLC

DIVISION OF GAS AND OIL  
DOCKET NO.: VGOB 04-1116-1358-02

RELIEF SOUGHT: RE-POOLING

LOCATION: SEE EXHIBITS "A" AND "A1"

HEARING DATE: August 15, 2017

UNIT NUMBER: AX-99  
IN THE NORA COALBED METHANE GAS FIELD I

BUCHANAN COUNTY, VIRGINIA

APPLICATION

1. **Applicant and its counsel:** Applicant is CNX Gas Company LLC, 627 Claypool Hill Mall Road, Pounding Mill, Virginia 24609, 276/596-5143. Applicant's counsel is Mark A. Swartz, Hilliard & Swartz, LLP, 122 Capitol Street, FL 2, Charleston, WV 25301.
2. **Relief sought:** Re-Pooling under Nora Coalbed Methane Gas Field I.
3. **Legal Authority:** Va. Code Ann. §45.1-361.1 et seq. 4 VAC 25-160-10 et seq. and relevant Virginia Gas and Oil Board Orders heretofore promulgated pursuant to law including OGCB 3-90; VGOB-91-1119-162; VGOB 92/02/16-0336; and VGOB 93/03/16-0349.
4. **Type of well(s):** Coalbed methane, including increased density wells as required by mining plans.
5. **Permit numbers, if any:** CBM-AX99, Permit #5828-03
6. **Plat:** Annexed hereto are Exhibit A and the Tract Identifications for Exhibit A. The Plat shows the size and shape of the unit and the boundaries of the tracts within the unit. The plat is certified by a licensed professional engineer and is attested by the undersigned on behalf of the applicant to be in conformity with existing orders issued by the Board.
7. **Status of interests to be pooled/re-pooled and Applicant' standing:** The respondents whose interests are sought to be pooled/re-pooled by the Applicant are:

*Moses Davis Heirs, Devisees, Successors or Assigns including Clayton Lee Shortridge, Mabel Pauline Mullins, Marty Stiltner, Margaret C. Ratliff, Elizabeth R. Walls, Robin Barton, Jason D. Ratliff, Wesley W. Ratliff, Raymond R. Ratliff, Edward Ellis VanDyke, Geneva Mullins, Billy Mahone Hibbitts, II, David Hibbitts, Raymond Clyde Hibbitts, Ernest Kyle Hibbitts, Edna C. Boyd, Richard Preston Hibbitts, Laken K. Hibbitts, Bradley Reed Hibbitts, Valerie Stewart, Joseph C. Stiltner, Kyla Evans, Paige Michelle Campbell, Christopher Travis Sage, Steven Kyle Sage, Sandra Kim VanDyke, David Allen Sage, Cheryl Denise Fleet, Karen Renee Childress, Susan Diane Pruitt, Billy Linville Sage, Norma Jean Hibbitts, Phyllis Stiltner, Amy L. Musick, Ashley Nicole Steele, William Harvey Keen, Eugene Kenneth Keen, Tommy William Lee Hibbitts, Jr., Harold Linnell Hibbitts, Paul Hawkins, Teresa Fletcher, Joe Wilbur Snead, Jr., Jams Glenn Snead, John Russell Snead, William James Caudill, Martha Caudill, I.D.*

*Walton Caudill, James E. Hibbitts, Curtis Stacy, Glenda Lee Hibbitts, Brenda C. Byrd, Tommy Lee Snyder, Jason Leon Snyder, Shawn Lyle Snyder, Ruby J. Belcher, Danny Hill, Valerie Marie Sparks, Tammy Jo Sparks, Darnell Junior Sparks, Heddy Lynn Daniels, Jimmy Roger Blankenship, Sara Matney, Kimberly Belcher, Tammy Michelle Justus, Penny R. Pearson, Keith Teele, Holly Jean Wagner, Pamela J. Santella, Robert R. Cummings, Jack Russell Collins, Barbara S. Mejias, Tammy Lynn Johnson Pitts, Christina Marie Green, Timothy Lee Johnson, Vivian C. Renner, William E. Reeves, Rhonda E. Abrams, Evelyn B. McNitt, Steven R. Reeves, Miriam B. Dzurec, Michael Lester, Clinton Luther Mustard, Jr., Sandra Goodwin Green, Kathy Ann Hackney, John C. Cochrane, Kings Garden School, Canon Beach Bible Conference Center, Unknown Heirs of Carl Muncie Davis, Louis Gilliam Fields, Dennis H. Fields, Gerald D. Skaggs, Jr., Angela Skaggs, Clyde Davis, Jr., Ethel R. Henderson, David J. Davis, Earnest Dean Davis, Subbie W. Wilder, Marsha A. Davis, Gabriel S. Davis, William C. Davis, Daniel L. Davis, Wynell Clarence Brantley, Toby York, Betty York, Billie T. Davis, Margie Shortridge, John S. Davis, Mary Struzenberg, Ronald Duncan, Pam Duncan, Grace Duncan, Darlene Denise Deaner, Wanda Littrell, Deborah Stewart, Sharon Powers, James Allen Ausque, Kenneth David (Janet) Shepherd, Walter Lee Siders, Lorraine Lee Wyatt Reynolds, Loretta Lynn Sellers, Judy Carol Baughman, Frank Andy Siders, Ira Clarence Keen, Linda Sue Christian, Billy Joe Keen, Robert Edmond Keen, Brenda Gail Church, Glenna Gay Stevens (Estep), Lillian Joyce Hurley, Margorie Ann Stiltner (Fisher), Sandra Kay Smith, Darrell C. Keen, Cindy Patricia Mullins, Connie Looney, Timothy Keen, Jerline Hendrix, Jerry E. Keen, Larry David Keen, Dewey Ray Keen, Eula (Beulah) Davis (Keen), Lawrence Davis, Dolly Duty, Donna Ledford, Roberta Green, Ollie Dudley, Ray Wellman, Ruby Greer, Luther Wellman, Joy Cloney, Chester Wellman, Unknown Heirs of Ballard Wellman, Michael Edward Davis, Margie Carol Quinley Davis, Sheila Davis Carty, Marcus Eugene Davis, Rose Mae (Robert) Keen, Paul Linkous Davis, Debbie Sue Sturgeon, Jeffery Gordon Sturgeon, Arnold Sturgeon, Jason Sanford, Unknown Heirs of John Huzelevich, Unknown Heirs of James Huzelevich, Leann Huzelevich c/o Teresa Huzelevich, Jason Sanford, Wanda Stiltner, Crystal Blackburn, Jessica Hurley, Tammy Blackburn, Sherry Hardin, Glenda C. Brown, Larry E. Stiltner, Terry W. Stiltner, Lois Weeks, Phyllis Dowdy, Willard Sturgeon, Charles Edward Sturgeon, Elizabeth Ann Sturgeon, Ronald Lawrence Sturgeon, Lorie Marie Rodriguez, Rita Noreen Sturgeon, Lewis Michael Sturgeon, Parris Marlow Sturgeon, Richard Walter Klein, Jr., Deborah Camacho, Alexandra Louise Stacy, Travis Stacy, Andrew Buchanan, Joanna White, Bertie Mabel McGlothlin; Commonwealth of Virginia; Fielden Sanders Heirs, Devises, Successors or Assigns including Lena Sanders Sutarka, Orié Wangler (Gerard), Wainoke Lynn Kummell, Latrenda Sanders, Lamona Heck, Julia Sanders O'Quinn, Terry Sanders*


Further, said respondents are listed in Exhibit B-3 hereto which describes their interests/claims. The respondents and others, if any, whose interests are subject to escrow under §45.1-361.21.D. are identified at Exhibit E. The annexed Exhibit B-3 at pages 2 and 3 sets forth the total interest(s) held by Applicant in the unit.

8. **Formation(s) to be produced and estimates:** All coal seams and associated strata below the Tiller seam of coal all as more particularly described in the annexed proposed order. The estimated total production from subject unit is **125 to 550** MMCF. The estimated

amount of reserves from the subject drilling unit is 125 to 550 MMCF. These figures concerning estimated production and the amount of reserves are, however, estimates only that are not based upon actual production and should not be relied upon for any purpose. It should not be assumed that final production before plugging and abandonment will equal estimated reserves.

- 9. **Estimate of allowable costs: \$582,057.88 (Well AX99 \$213,069.88 & AX99A \$368,988.00)** See Exhibit C which estimates/reports the costs associated with two frac wells. To the extent additional wells may be required by mine plans in the Buchanan No. 1 Mine, the costs of any such additional wells as may be permitted by the Division of Gas and Oil, in accordance with the provisions of §45.1-361.20.C., Code of Virginia, will not be allocated for frac well production to the subject unit by the Operator.
  
- 10. **Attestation:** The foregoing application, to the best of my knowledge, information, and belief, is true and correct.

CNX GAS COMPANY LLC  
BY ITS PROFESSIONAL MANAGER  
CNX GAS COMPANY LLC, PETITIONER

By:   
Anita D. Duty  
Pooling Supervisor  
627 Claypool Hill Mall Road  
Cedar Bluff, Virginia 24609

BEFORE THE VIRGINIA GAS AND OIL BOARD

APPLICANT: CNX Gas Company LLC

DIVISION OF GAS AND OIL  
DOCKET NO. VGOB 04-1116-1358-02

RELIEF SOUGHT: RE-POOLING

UNIT NUMBER: AX-99

NOTICE OF HEARING

HEARING DATE: August 15, 2017  
PLACE: Russell County Conference Center  
135 Highlands Drive  
Lebanon, Virginia 24266  
TIME: 9:00 AM

COMMONWEALTH OF VIRGINIA:

To: *Moses Davis Heirs, Devisees, Successors or Assigns including Clayton Lee Shortridge, Mabel Pauline Mullins, Marty Stiltner, Margaret C. Ratliff, Elizabeth R. Walls, Robin Barton, Jason D. Ratliff, Wesley W. Ratliff, Raymond R. Ratliff, Edward Ellis VanDyke, Geneva Mullins, Billy Mahone Hibbitts, II, David Hibbitts, Raymond Clyde Hibbitts, Ernest Kyle Hibbitts, Edna C. Boyd, Richard Preston Hibbitts, Laken K. Hibbitts, Bradley Reed Hibbitts, Valerie Stewart, Joseph C. Stiltner, Kyla Evans, Paige Michelle Campbell, Christopher Travis Sage, Steven Kyle Sage, Sandra Kim VanDyke, David Allen Sage, Cheryl Denise Fleet, Karen Renee Childress, Susan Diane Pruitt, Billy Linville Sage, Norma Jean Hibbitts, Phyllis Stiltner, Amy L. Musick, Ashley Nicole Steele, William Harvey Keen, Eugene Kenneth Keen, Tommy William Lee Hibbitts, Jr., Harold Linnell Hibbitts, Paul Hawkins, Teresa Fletcher, Joe Wilbur Snead, Jr., Jams Glenn Snead, John Russell Snead, William James Caudill, Martha Caudill, I.D. Walton Caudill, James E. Hibbitts, Curtis Stacy, Glenda Lee Hibbitts, Brenda C. Byrd, Tommy Lee Snyder, Jason Leon Snyder, Shawn Lyle Snyder, Ruby J. Belcher, Danny Hill, Valerie Marie Sparks, Tammy Jo Sparks, Darnell Junior Sparks, Heddy Lynn Daniels, Jimmy Roger Blankenship, Sara Matney, Kimberly Belcher, Tammy Michelle Justus, Penny R. Pearson, Keith Teele, Holly Jean Wagner, Pamela J. Santella, Robert R. Cummings, Jack Russell Collins, Barbara S. Mejias, Tammy Lynn Johnson Pitts, Christina Marie Green, Timothy Lee Johnson, Vivian C. Renner, William E. Reeves, Rhonda E. Abrams, Evelyn B. McNitt, Steven R. Reeves, Miriam B. Dzurec, Michael Lester, Clinton Luther Mustard, Jr., Sandra Goodwin Green, Kathy Ann Hackney, John C. Cochrane, Kings Garden School, Canon Beach Bible Conference Center, Unknown Heirs of Carl Muncie Davis, Louis Gilliam Fields, Dennis H. Fields, Gerald D. Skaggs, Jr., Angela Skaggs, Clyde Davis, Jr., Ethel R. Henderson, David J. Davis, Earnest Dean Davis, Subbie W. Wilder, Marsha A. Davis, Gabriel S. Davis, William C. Davis, Daniel L. Davis, Wynell Clarence Brantley, Toby York, Betty York, Billie T. Davis, Margie Shortridge, John S. Davis, Mary Struzenberg, Ronald Duncan, Pam Duncan, Grace Duncan, Darlene Denise Deaner, Wanda Littrell, Deborah Stewart, Sharon Powers, James Allen Ausque, Kenneth David (Janet) Shepherd, Walter Lee Siders, Lorraine Lee Wyatt Reynolds, Loretta Lynn Sellers, Judy Carol Baughman, Frank Andy Siders, Ira Clarence Keen, Linda Sue Christian, Billy Joe Keen, Robert Edmond Keen, Brenda Gail Church, Glenna Gay Stevens (Estep), Lillian Joyce Hurley, Margorie Ann Stiltner (Fisher), Sandra Kay Smith, Darrell C. Keen, Cindy Patricia Mullins, Connie Looney, Timothy Keen, Jerline Hendrix, Jerry E. Keen, Larry David Keen, Dewey Ray Keen, Eula (Beulah) Davis (Keen), Lawrence Davis, Dolly Duty, Donna Ledford, Roberta Green, Ollie Dudley, Ray Wellman, Ruby Greer, Luther Wellman, Joy Cloney, Chester Wellman, Unknown Heirs of Ballard Wellman, Michael Edward Davis, Margie Carol Quinley Davis,*

*Sheila Davis Carty, Marcus Eugene Davis, Rose Mae (Robert) Keen, Paul Linkous Davis, Debbie Sue Sturgeon, Jeffery Gordon Sturgeon, Arnold Sturgeon, Jason Sanford, Unknown Heirs of John Huzelevich, Unknown Heirs of James Huzelevich, Leann Huzelevich c/o Teresa Huzelevich, Jason Sanford, Wanda Stiltner, Crystal Blackburn, Jessica Hurley, Tammy Blackburn, Sherry Hardin, Glenda C. Brown, Larry E. Stiltner, Terry W. Stiltner, Lois Weeks, Phyllis Dowdy, Willard Sturgeon, Charles Edward Sturgeon, Elizabeth Ann Sturgeon, Ronald Lawrence Sturgeon, Lorie Marie Rodriguez, Rita Noreen Sturgeon, Lewis Michael Sturgeon, Parris Marlow Sturgeon, Richard Walter Klein, Jr., Deborah Camacho, Alexandra Louise Stacy, Travis Stacy, Andrew Buchanan, Joanna White, Bertie Mabel McGlothlin; Commonwealth of Virginia; Fielden Sanders Heirs, Devisees, Successors or Assigns including Lena Sanders Sutarka, Orié Wangler (Gerard), Wainoke Lynn Kummell, Latrenda Sanders, Lamona Heck, Julia Sanders O'Quinn, Terry Sanders*

1. **Applicant and its counsel:** Applicant is **CNX Gas Company LLC**, 627 Claypool Hill Mall Road, Cedar Bluff, Virginia 24609, 276/596-5143. Applicant's counsel is Mark A. Swartz, Hilliard & Swartz, LLP, 122 Capitol Street, FL 2, Charleston, WV 25301.

2. **Relief sought:** Re-Pooling

3. **Proposed provisions of order:** (a) Re-Pooling all the interests and estates of the persons named above in coalbed methane in the unit in question; (b) Establishing a procedure whereby each respondent shall have the right to make elections; (c) Providing that any respondent who does not make a timely election shall be deemed to have leased or assigned his coalbed methane gas interests to the applicant at a rate to be established by the Board; (d) Designating CNX Gas Company LLC as Unit Operator; (e) Making any necessary provisions for the escrow of funds; (f) Granting such other relief as is merited by the evidence and is just and equitable, whether or not such relief has been specifically requested herein.

4. **Legal Authority:** Va. Code Ann. §45.1-361.1 et seq. 4 VAC 25-160-10 et seq. and relevant Virginia Gas and Oil Board Orders heretofore promulgated pursuant to law including OGCB 3-90; VGOB-91-1119-162; VGOB 92/02/16-0336; and VGOB 93/03/16-0349.

5. **Type of well(s):** Coalbed methane.

6. **Plat:** Annexed hereto are Exhibit A, Exhibit A1 and the Tract Identifications for Exhibit A. The Plat shows the size and shape of the unit and the boundaries of the tracts within the unit. The Tract Identification page shows the percentage of acreage in each tract. The plat is certified by a licensed professional engineer and is attested by the undersigned on behalf of the applicant to be in conformity with existing orders issued by the Board.

7. **Your interest or claim sought to be pooled by this Application pertains to coalbed methane gas.**

8. **Formation(s) to be produced and estimates:** All coal seams and associated strata below the Tiller seam of coal all as more particularly described in the annexed proposed order. The estimated total production from subject unit is **125 to 550** MMCF. The estimated amount of reserves from the subject drilling unit is **125 to 550** MMCF. These figures concerning estimated production and the amount of reserves are, however, estimates only that are not based upon actual production and should not be relied upon for any purpose. It should not be assumed

that final production before plugging and abandonment will equal estimated reserves.

9. **Estimate of allowable costs: \$582,057.88 (Well AX99 \$213,069.88 & AX99A \$368,988.00)**

10. **Attestation:** The foregoing application to the best of my knowledge, information, and belief is true and correct.

**NOTICE IS FURTHER GIVEN** that this cause has been set for hearing and the taking of evidence before the Board at 9:00 AM, on **August 15, 2017**, at the Russell County Government Conference Center, 139 Highlands Drive, Lebanon, Virginia 24266, and that notice will be published as required by law and the Rules of the Board.

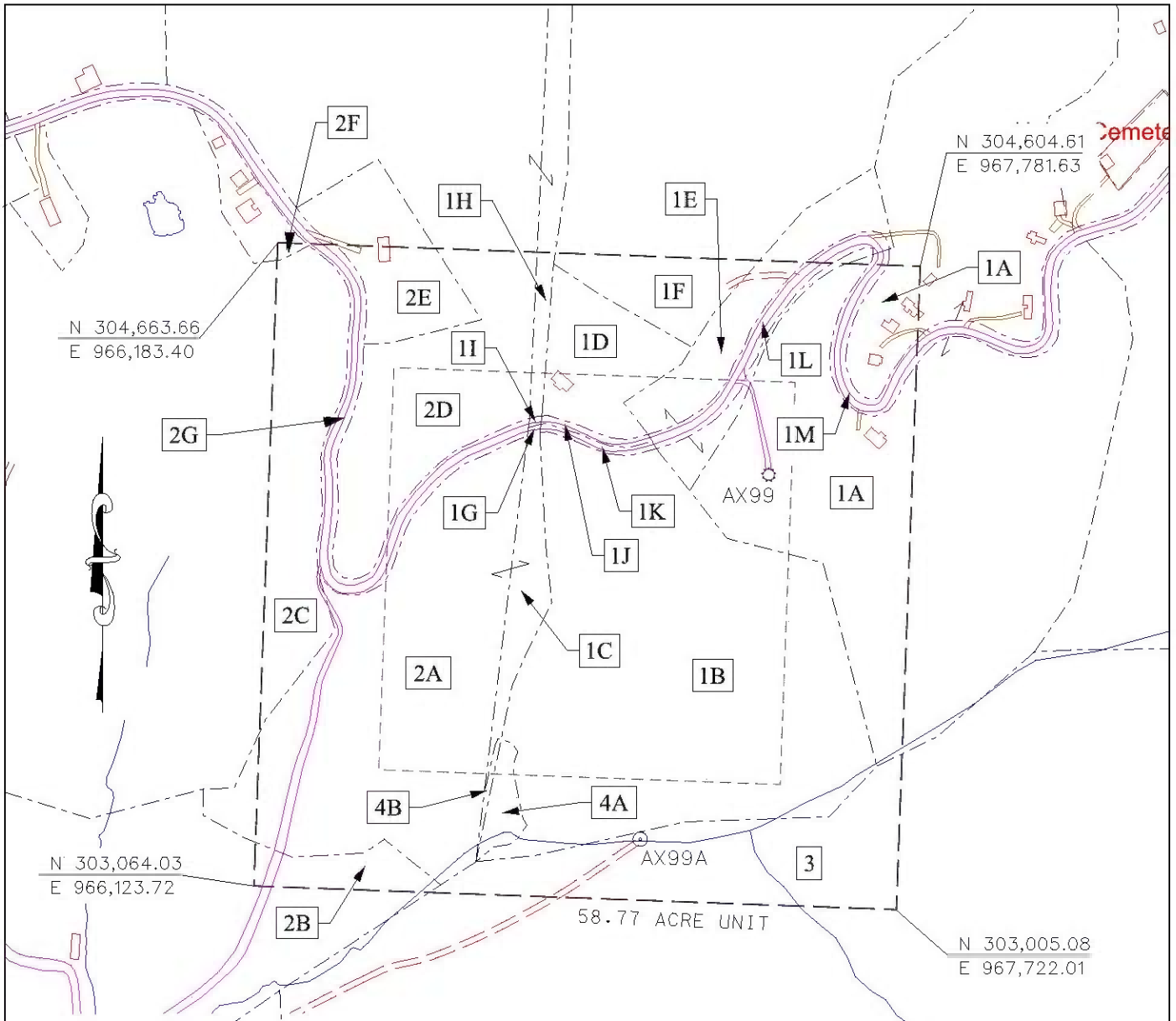
**NOTICE IS FURTHER GIVEN** that you may attend this hearing, with or without an attorney, and offer evidence or state any comments you have. For further information or a copy of the Application and Exhibits, either contact the Virginia Gas and Oil Board, State Oil and Gas Inspector, Department of Mines, Minerals and Energy, the Division of Gas and Oil, 135 Highland Drive, Lebanon, Virginia 24266, 276/415-9650 or the Applicant at the address shown below.

DATED: 7/6/17

**CNX GAS COMPANY LLC**  
BY ITS PROFESSIONAL MANAGER  
CNX GAS COMPANY LLC PETITIONER


By:  \_\_\_\_\_

**Anita D. Duty**  
**Pooling Supervisor**  
627 Claypool Hill Mall Road  
Cedar Bluff, Virginia 24609



PROPERTY LINES SHOWN ON THIS PLAT WERE PROVIDED BY CNX GAS LLC AND WERE TAKEN FROM DEED DESCRIPTIONS AND CHAIN OF TITLE OF RECORD IT DOES NOT REPRESENT A CURRENT BOUNDARY SURVEY. THE CERTIFICATION HEREON CERTIFIES THE LOCATION OF THE PROPOSED WELL ONLY.

- CBM WELL
- PROPOSED CBM WELL



Digitally signed by James R Dills Jr.  
 DN: c=US, o=IdenTrust ACES  
 Business Representative, ou=D. R.  
 PRICE ENGINEERING AND LAND  
 SURVEYING INC PC, cn=James R  
 Dills Jr.,  
 0.9.2342.19200300.100.1.1=A0109  
 690000012E01701153000027EA  
 Date: 2017.07.28 08:35:59 -04'00'

EXHIBIT A  
 NORA FIELD  
 UNIT AX99  
 FORCE POOLING  
 VGOB-04-1116-1358-02

Company CNX Gas Company LLC Well Name and Number UNIT AX99  
 Tract No. \_\_\_\_\_ Elevation \_\_\_\_\_ Quadrangle BIG A MOUNTAIN  
 County BUCHANAN District HURRICANE Scale: 1" = 400' Date 7/27/17  
 This plat is a new plat X ; an updated plat \_\_\_\_\_ ; or a final plat \_\_\_\_\_

Form DGO-GO-7 \_\_\_\_\_ (Affix Seal)  
 Rev. 9/91 Licensed Professional Engineer or Licensed Land Surveyor

# CNX Gas Company LLC

## UNIT AX99

### Tract Identifications

(58.77 Acres)

- 1A. Harrison-Wyatt, LLC, Oxy Tr. 3; ICCO Tr. 530 (318.00 Acre Tract) – Coal  
Island Creek Coal Company– Coal Below Drainage Leased  
Revelation Energy, LLC – Coal in the Tiller Seam and Above Leased  
CNX Gas Company LLC – CBM Leased  
Noah Helton Heirs – Surface, Oil and Gas  
Noah Helton Heirs (50%)/Harrison-Wyatt, LLC (50%) – CBM  
CNX Gas Company LLC – Oil, Gas and CBM Leased  
8.04 acres                      13.6804%
- 1B. Harrison-Wyatt, LLC, Oxy Tr. 3; ICCO Tr. 530 (318.00 Acre Tract) – Coal  
Island Creek Coal Company – Coal Below Drainage Leased  
Revelation Energy, LLC – Coal in the Tiller Seam and Above Leased  
CNX Gas Company LLC – CBM Leased  
Moses Davis Heirs – Surface, Oil and Gas  
Moses Davis Heirs (50%)/Harrison-Wyatt, LLC (50%) – CBM (3.02%)  
CNX Gas Company LLC – Oil, Gas and CBM Leased (30.20%)  
14.98 acres                      25.4892%
- 1C. Harrison-Wyatt, LLC, Oxy Tr. 3; ICCO Tr. 530 (318.00 Acre Tract) – Coal  
Island Creek Coal Company – Coal Below Drainage Leased  
Revelation Energy, LLC – Coal in the Tiller Seam and Above Leased  
CNX Gas Company LLC – CBM Leased  
Richard S. McGlothlin, et al – Surface, Oil and Gas  
Richard S. McGlothlin, et al (50%)/Harrison-Wyatt, LLC (50%) – CBM  
CNX Gas Company LLC – Oil, Gas and CBM Leased  
1.31 acres                      2.2290%
- 1D. Harrison-Wyatt, LLC, Oxy Tr. 3; ICCO Tr. 530 (318.00 Acre Tract) – Coal  
Island Creek Coal Company– Coal Below Drainage Leased  
Revelation Energy, LLC – Coal in the Tiller Seam and Above Leased  
CNX Gas Company LLC – CBM Leased  
Kenny E. Helton – Surface, Oil and Gas  
Kenny E. Helton (50%)/Harrison-Wyatt, LLC (50%) – CBM  
CNX Gas Company LLC – Oil, Gas and CBM Leased  
2.11 acres                      3.5903%
- 1E. Harrison-Wyatt, LLC, Oxy Tr. 3; ICCO Tr. 530 (318.00 Acre Tract) – Coal  
Island Creek Coal Company– Coal Below Drainage Leased  
Revelation Energy, LLC – Coal in the Tiller Seam and Above Leased  
CNX Gas Company LLC – CBM Leased  
R.W. Helton Heirs (B. Bernice Durst, et al) – Surface, Oil and Gas  
R.W. Helton Heirs (50%)/Harrison-Wyatt, LLC (50%) – CBM  
CNX Gas Company LLC – Oil, Gas and CBM Leased  
1.80 acres                      3.0628%

"This title block is for general informational purposes only and does not reflect an analysis of the severance deed and its effect upon coal bed methane ownership and should not be relied upon for such purpose."

# CNX Gas Company LLC

## UNIT AX99

### Tract Identifications

(58.77 Acres)

- 1F. Harrison-Wyatt, LLC, Oxy Tr. 3; ICCG Tr. 530 (318.00 Acre Tract) – Coal  
Island Creek Coal Company– Coal Below Drainage Leased  
Revelation Energy, LLC – Coal in the Tiller Seam and Above Leased  
CNX Gas Company LLC – CBM Leased  
Ronald Rose, et al – Surface, Oil and Gas  
Ronald Rose, et al (50%)/Harrison-Wyatt, LLC (50%) – CBM  
CNX Gas Company LLC – Oil, Gas and CBM Leased  
1.41 acres                      2.3992%
- 1G. Harrison-Wyatt, LLC, Oxy Tr. 3; ICCG Tr. 530 (318.00 Acre Tract) – Coal  
Island Creek Coal Company– Coal Below Drainage Leased  
Revelation Energy, LLC – Coal in the Tiller Seam and Above Leased  
CNX Gas Company LLC – CBM Leased  
Commonwealth of Virginia OR Richard S. McGlothlin, et al – Oil and Gas  
Richard S. McGlothlin, et al (50%)/Harrison-Wyatt, LLC (50%) – CBM (If Richard McGlothlin, et al)  
CNX Gas Company LLC – Oil, Gas and CBM Leased (If owned by Richard McGlothlin, et al)  
Commonwealth of Virginia – Surface  
0.01 acres                      0.0170%
- 1H. Harrison-Wyatt, LLC, Oxy Tr. 3; ICCG Tr. 530 (318.00 Acre Tract) – Coal  
Island Creek Coal Company– Coal Below Drainage Leased  
Revelation Energy, LLC – Coal in the Tiller Seam and Above Leased  
CNX Gas Company LLC – CBM Leased  
James D. McGlothlin – Surface, Oil and Gas  
James D. McGlothlin (50%)/Harrison-Wyatt, LLC (50%) – CBM  
CNX Gas Company LLC – Oil, Gas and CBM Leased  
0.34 acres                      0.5785%
- 1I. Harrison-Wyatt, LLC, Oxy Tr. 3; ICCG Tr. 530 (318.00 Acre Tract) – Coal  
Island Creek Coal Company– Coal Below Drainage Leased  
Revelation Energy, LLC – Coal in the Tiller Seam and Above Leased  
CNX Gas Company LLC – CBM Leased  
Commonwealth of Virginia OR James D. McGlothlin – Oil and Gas  
James D. McGlothlin (50%)/Harrison-Wyatt, LLC (50%) – CBM (If James McGlothlin)  
CNX Gas Company LLC – Oil, Gas and CBM Leased (If owned by James McGlothlin)  
Commonwealth of Virginia – Surface  
0.02 acres                      0.0340%
- 1J. Harrison-Wyatt, LLC, Oxy Tr. 3; ICCG Tr. 530 (318.00 Acre Tract) – Coal  
Island Creek Coal Company– Coal Below Drainage Leased  
Revelation Energy, LLC – Coal in the Tiller Seam and Above Leased  
CNX Gas Company LLC – CBM Leased  
Commonwealth of Virginia OR Kenny E. Helton – Oil and Gas  
Kenny E. Helton (50%)/Harrison-Wyatt, LLC (50%) – CBM (If Kenny E. Helton)  
CNX Gas Company LLC – Oil, Gas and CBM Leased (If owned by Kenny E. Helton)  
Commonwealth of Virginia – Surface  
0.13 acres                      0.2212%

"This title block is for general informational purposes only and does not reflect an analysis of the severance deed and its effect upon coal bed methane ownership and should not be relied upon for such purpose."

# CNX Gas Company LLC

## UNIT AX99

### Tract Identifications

(58.77 Acres)

- 1K. Harrison-Wyatt, LLC, Oxy Tr. 3; ICCO Tr. 530 (318.00 Acre Tract) – Coal  
Island Creek Coal Company – Coal Below Drainage Leased  
Revelation Energy, LLC – Coal in the Tiller Seam and Above Leased  
CNX Gas Company LLC – CBM Leased  
Commonwealth of Virginia OR Moses Davis Heirs – Oil and Gas  
Moses Davis Heirs (50%)/Harrison-Wyatt, LLC (50%) – CBM (3.02%) (If Moses Davis Heirs)  
CNX Gas Company LLC – Oil, Gas and CBM Leased (30.20%) Moses Davis Heirs Interest  
Commonwealth of Virginia – Surface  
0.13 acres                      0.2212%
- 1L. Harrison-Wyatt, LLC, Oxy Tr. 3; ICCO Tr. 530 (318.00 Acre Tract) – Coal  
Island Creek Coal Company – Coal Below Drainage Leased  
Revelation Energy, LLC – Coal in the Tiller Seam and Above Leased  
CNX Gas Company LLC – CBM Leased  
Commonwealth of Virginia OR Noah Helton Heirs – Oil and Gas  
Noah Helton Heirs (50%)/Harrison-Wyatt, LLC (50%) – CBM (If Noah Helton Heirs, et al)  
CNX Gas Company LLC – Oil, Gas and CBM Leased (If Noah Helton Heirs, et al)  
Commonwealth of Virginia – Surface  
0.58 acres                      0.9869%
- 1M. Harrison-Wyatt, LLC, Oxy Tr. 3; ICCO Tr. 530 (318.00 Acre Tract) – Coal  
Island Creek Coal Company – Coal Below Drainage Leased  
Revelation Energy, LLC – Coal in the Tiller Seam and Above Leased  
CNX Gas Company LLC – CBM Leased  
Commonwealth of Virginia OR Noah Helton Heirs – Oil and Gas  
Noah Helton Heirs (50%)/Harrison-Wyatt, LLC (50%) – CBM (If Noah Helton Heirs, et al)  
CNX Gas Company LLC – Oil, Gas and CBM Leased (If Noah Helton Heirs, et al)  
Commonwealth of Virginia – Surface  
0.56 acres                      0.9529%
- 2A. Harrison-Wyatt, LLC, Oxy Tr. 12; ICCO Tr. 810 (258 Acre Tract) – All Minerals  
Revelation Energy, LLC – Coal in the Tiller Seam and Above Leased  
CNX Gas Company LLC – Oil, Gas and CBM Leased  
Richard S. McGlothlin, et al - Surface  
9.96 acres                      16.9474%
- 2B. Harrison-Wyatt, LLC, Oxy Tr. 12; ICCO Tr. 810 (258 Acre Tract) – All Minerals  
Revelation Energy, LLC – Coal in the Tiller Seam and Above Leased  
CNX Gas Company LLC – Oil, Gas and CBM Leased  
Unknown Surface Owner  
0.90 acres                      1.5314%
- 2C. Harrison-Wyatt, LLC, Oxy Tr. 12; ICCO Tr. 810 (258 Acre Tract) – All Minerals  
Revelation Energy, LLC – Coal in the Tiller Seam and Above Leased  
CNX Gas Company LLC – Oil, Gas and CBM Leased  
Unknown Surface Owner  
3.80 acres                      6.4659%

"This title block is for general informational purposes only and does not reflect an analysis of the severance deed and its effect upon coal bed methane ownership and should not be relied upon for such purpose."

**CNX Gas Company LLC**  
**UNIT AX99**  
**Tract Identifications**  
**(58.77 Acres)**

- 2D. Harrison-Wyatt, LLC, Oxy Tr. 12; ICCO Tr. 810 (258 Acre Tract) – All Minerals  
Revelation Energy, LLC – Coal in the Tiller Seam and Above Leased  
CNX Gas Company LLC – Oil, Gas and CBM Leased  
James D. McGlothlin - Surface  
4.75 acres                      8.0824%
- 2E. Harrison-Wyatt, LLC, Oxy Tr. 12; ICCO Tr. 810 (258 Acre Tract) – All Minerals  
Revelation Energy, LLC – Coal in the Tiller Seam and Above Leased  
CNX Gas Company LLC – Oil, Gas and CBM Leased  
Unknown Surface Owner  
1.26 acres                      2.1439%
- 2F. Harrison-Wyatt, LLC, Oxy Tr. 12; ICCO Tr. 810 (258 Acre Tract) – All Minerals  
Revelation Energy, LLC – Coal in the Tiller Seam and Above Leased  
CNX Gas Company LLC – Oil, Gas and CBM Leased  
Unknown Surface Owner  
0.05 acres                      0.0851%
- 2G. Harrison-Wyatt, LLC, Oxy Tr. 12; ICCO Tr. 810 (258 Acre Tract) – All Minerals  
Revelation Energy, LLC – Coal in the Tiller Seam and Above Leased  
CNX Gas Company LLC – Oil, Gas and CBM Leased  
Commonwealth of Virginia – Surface  
1.44 acres                      2.4502%
3. Harrison – Wyatt, LLC, Oxy Tr. 4; ICCO Tr. 816 (1575.50 Acre Tract) – Coal  
Revelation Energy, LLC – Coal in the Tiller Seam and Above Leased  
CNX Gas Company LLC - CBM Leased  
Fielden Sanders Heirs, et al (128.75 Acres) – Oil and Gas  
CNX Gas Company LLC – Oil and Gas Leased (84.5238%)  
Roger Sanders, et al (50%)/Harrison-Wyatt, LLC (50%) – CBM (71.8253%)  
CNX Gas Company LLC – CBM Leased (84.5238%)  
Fielden Sanders Heirs, et al – Surface  
4.71 acres                      8.0143%
- 4A. Moses Davis Heirs – Fee  
CNX Gas Company LLC – Oil, Gas and CBM Leased (30.20%)  
0.43 acres                      0.7317%
- 4B. Moses Davis Heirs – Coal  
Richard S. McGlothlin, et al – Surface, Oil and Gas  
CNX Gas Company LLC – Oil, Gas and CBM Leased  
0.05 acres                      0.0851%

"This title block is for general informational purposes only and does not reflect an analysis of the severance deed and its effect upon coal bed methane ownership and should not be relied upon for such purpose."

Exhibit B  
Unit AX-99  
Docket #VGOB 04-1116-1358-02  
List of all Owners/Claimants  
(58.77 Acre Unit)

	Acres in Unit	Percent of Unit
<b>I. COAL OWNERSHIP</b>		
<b><u>Tract #1A - 8.04 acres</u></b>		
(1) H-W Financial, LLC, Tr.3 P.O. Box 11000 Danville, VA 24543	8.04 acres	13.6804%
<b><u>Tract #1B - 14.98 acres</u></b>		
(1) H-W Financial, LLC, Tr.3 P.O. Box 11000 Danville, VA 24543	14.98 acres	25.4892%
<b><u>Tract #1C - 1.31 acres</u></b>		
(1) H-W Financial, LLC, Tr.3 P.O. Box 11000 Danville, VA 24543	1.31 acres	2.2290%
<b><u>Tract #1D - 2.11 acres</u></b>		
(1) H-W Financial, LLC, Tr.3 P.O. Box 11000 Danville, VA 24543	2.11 acres	3.5903%
<b><u>Tract #1E - 1.80 acres</u></b>		
(1) H-W Financial, LLC, Tr.3 P.O. Box 11000 Danville, VA 24543	1.80 acres	3.0628%
<b><u>Tract #1F - 1.41 acres</u></b>		
(1) H-W Financial, LLC, Tr.3 P.O. Box 11000 Danville, VA 24543	1.41 acres	2.3992%
<b><u>Tract #1G - 0.01 acres</u></b>		
(1) H-W Financial, LLC, Tr.3 P.O. Box 11000 Danville, VA 24543	0.01 acres	0.0170%
<b><u>Tract #1H - 0.34 acres</u></b>		
(1) H-W Financial, LLC, Tr.3 P.O. Box 11000 Danville, VA 24543	0.34 acres	0.5785%
<b><u>Tract #1I - 0.02 acres</u></b>		
(1) H-W Financial, LLC, Tr.3 P.O. Box 11000 Danville, VA 24543	0.02 acres	0.0340%
<b><u>Tract #1J - 0.13 acres</u></b>		
(1) H-W Financial, LLC, Tr.3 P.O. Box 11000 Danville, VA 24543	0.13 acres	0.2212%
<b><u>Tract #1K - 0.13 acres</u></b>		
(1) H-W Financial, LLC, Tr.3 P.O. Box 11000 Danville, VA 24543	0.13 acres	0.2212%
<b><u>Tract #1L - 0.58 acres</u></b>		
(1) H-W Financial, LLC, Tr.3 P.O. Box 11000 Danville, VA 24543	0.58 acres	0.9869%
<b><u>Tract #1M - 0.56 acres</u></b>		
(1) H-W Financial, LLC, Tr.3 P.O. Box 11000 Danville, VA 24543	0.56 acres	0.9529%
<b><u>Tract #2A - 9.96 acres</u></b>		
(1) H-W Financial, LLC, Tr.12 P.O. Box 11000 Danville, VA 24543	9.96 acres	16.9474%

Exhibit B  
Unit AX-99  
Docket #VGOB 04-1116-1358-02  
List of all Owners/Claimants  
(58.77 Acre Unit)

	Acres in Unit	Percent of Unit
<b><u>Tract #2B - 0.90 acres</u></b>		
(1) H-W Financial, LLC, Tr.12 P.O. Box 11000 Danville, VA 24543	0.90 acres	1.5314%
<b><u>Tract #2C - 3.80 acres</u></b>		
(1) H-W Financial, LLC, Tr.12 P.O. Box 11000 Danville, VA 24543	3.80 acres	6.4659%
<b><u>Tract #2D - 4.75 acres</u></b>		
(1) H-W Financial, LLC, Tr.12 P.O. Box 11000 Danville, VA 24543	4.75 acres	8.0824%
<b><u>Tract #2E - 1.26 acres</u></b>		
(1) H-W Financial, LLC, Tr.12 P.O. Box 11000 Danville, VA 24543	1.26 acres	2.1440%
<b><u>Tract #2F - 0.05 acres</u></b>		
(1) H-W Financial, LLC, Tr.12 P.O. Box 11000 Danville, VA 24543	0.05 acres	0.0851%
<b><u>Tract #2G - 1.44 acres</u></b>		
(1) H-W Financial, LLC, Tr.12 P.O. Box 11000 Danville, VA 24543	1.44 acres	2.4502%
<b><u>Tract #3 - 4.71 acres</u></b>		
(1) H-W Financial, LLC, Tr.14 P.O. Box 11000 Danville, VA 24543	4.71 acres	8.0143%
<b><u>Tract #4A - 0.43 acres</u></b>		
Moses Davis Heirs, Devises, Successors or Assigns	0.43 acres	0.7317%
(1) Gertrude Davis Ratliff Heirs, Devises, Successors or Assigns (1/14)		
(1.1) Muncy William Ratliff	<i>Life Estate extinguished</i>	
(1.1.1) Ora Leckie Ratliff Heirs, Devises, Successors or Assigns		
(1.1.1.1) Harold Evans Shortridge Heirs, Devises, Successors or Assigns		
(1.1.1.1.1) Clayton Lee Shortridge 221 Shady Ln Hillsville, VA 24343	0.00154 acres 1/280 of 0.43 acres	0.002613%
(1.1.1.1.2) Mabel Pauline Mullins 12314 Slate Creek Rd Grundy, VA 24614	0.00154 acres 1/280 of 0.43 acres	0.002613%
(1.1.1.1.3) Jerry James Ratliff Heirs, Devises, Successors or Assigns		
(1.1.1.1.3.1) Tammy Sue Ratliff Stiltner Heirs, Devises, Successors or Assigns		
(1.1.1.1.3.1.1) Marty Stiltner 7414 Hurricane Creek Rd Vansant, VA 24656	0.00031 acres 1/1400 of 0.43 acres	0.000523%
(1.1.1.1.3.2) Margaret C. Ratliff 1552 Pealog Branch Rd Vansant, VA 24656	0.00031 acres 1/1400 of 0.43 acres	0.000523%

**Exhibit B**  
**Unit AX-99**  
**Docket #VGOB 04-1116-1358-02**  
**List of all Owners/Claimants**  
**(58.77 Acre Unit)**

	Acres in Unit	Percent of Unit
(1.1.1.3.3) Elizabeth R. Walls 9423 Blackstone Rd Manassa, VA 20110	0.00031 acres 1/1400 of 0.43 acres	0.000523%
(1.1.1.3.4) Robin Barton 1552 Pealog Branch Rd Vansant, VA 24656	0.00031 acres 1/1400 of 0.43 acres	0.000523%
(1.1.1.3.5) Jason D. Ratliff PO Box 72 Davenport, VA 24239	0.00031 acres 1/1400 of 0.43 acres	0.000523%
(1.1.1.4) Wesley W. Ratliff 1213 Ward Fork Rd Grundy, VA 24614	0.00154 acres 1/280 of 0.43 acres	0.002613%
(1.1.1.5) Raymond R. Ratliff 2048 Burtons Pond Rd Bland, VA 24315	0.00154 acres 1/280 of 0.43 acres	0.002613%
(1.1.2) Zella Mae Ratliff VanDyke Heirs, Devisees, Successors or Assigns		
(1.1.2.1) Edward Ellis VanDyke 1526 Forestside Dr Columbus, GA 31907	0.00768 acres 1/56 of 0.43 acres	0.013065%
(1.1.3) Muncy Ellis Ratliff Heirs, Devisees, Successors or Assigns		
(1.1.3.1) Geneva Mullins 6800 Catlett Rd St Augustine, FL 32095	0.00768 acres 1/56 of 0.43 acres	0.013065%
(1.1.4) Gabriel Bittle Ratliff Heirs, Devisees, Successors or Assigns		
(1.1.4.1) Burette C. Ratliff 1560 Thornblade Blvd, Apt 319 Greer, SC 29650	0.00768 acres 1/56 of 0.43 acres	0.013065%
(2) Eva Lucinda Davis Hibbits Heirs, Devisees, Successors or Assigns (1/14)		
(2.1) Thomas Bernard Hibbits Heirs, Devisees, Successors or Assigns		
(2.1.1) Sarah Vandyke Hibbits Heirs, Devisees, Successors or Assigns		
(2.1.1.1) James Donald Hibbits Heirs, Devisees, Successors or Assigns		
(2.1.1.1.1) Myrtle Beatrice Shrader Heirs, Devisees, Successors or Assigns		
(2.1.1.1.1.1) William H. Shrader PO Box 1233 Grundy, VA 24614	0.00049 acres 1/882 of 0.43 acres	0.000830%
(2.1.1.2) Helen E. Smith 1367 Lower Mill Branch Rd Grundy, VA 24614	0.00049 acres 1/882 of 0.43 acres	0.000830%
(2.1.1.3) Thelma McGinnish PO Box 204 Doran, VA 24612	0.00049 acres 1/882 of 0.43 acres	0.000830%
(2.1.1.4) Betty Jean Stiltner 1250 Little Prater Rd Grundy, VA 24614	0.00049 acres 1/882 of 0.43 acres	0.000830%
(2.1.1.5) Shirley Fuller 379 Lewis Creek Rd Honaker, VA 24260	0.00049 acres 1/882 of 0.43 acres	0.000830%
(2.1.1.6) Lola Trent Hardin 1752 Lower Mill Branch Rd Grundy, VA 24614	0.00049 acres 1/882 of 0.43 acres	0.000830%
(2.1.1.7) Lydia A. Hibbits 2966 Slate Creek Rd Grundy, VA 24614	0.00049 acres 1/882 of 0.43 acres	0.000830%
(2.2) Joseph H. Hibbits Heirs, Devisees, Successors or Assigns		

**Exhibit B**  
**Unit AX-99**  
**Docket #VGOB 04-1116-1358-02**  
**List of all Owners/Claimants**  
**(58.77 Acre Unit)**

	Acres in Unit	Percent of Unit
(2.2.1) Billy Mahone Hibbitts Heirs, Devisees, Successors or Assigns		
(2.2.1.1) Billy Mahone Hibbitts II 1045 Lower Mill Branch Rd Grundy, VA 24614	0.00043 acres 1/1008 of 0.43 acres	0.000726%
(2.2.1.2) Keister E. Hibbitts Heirs, Devisees, Successors or Assigns		
(2.2.1.2.1) David Hibbitts 7485 Admiral Nelson Dr Warrenton, VA 20186	0.00043 acres 1/1008 of 0.43 acres	0.000726%
(2.2.1.3) Raymond Clyde Hibbitts 1466 Lower Mill Branch Rd Grundy, VA 24614	0.00043 acres 1/1008 of 0.43 acres	0.000726%
(2.2.1.4) Ernest Kyle Hibbitts 7485 Admiral Nelson Dr Warrenton, VA 20186	0.00043 acres 1/1008 of 0.43 acres	0.000726%
(2.2.1.5) Edna C. Boyd 2554 Convinct Hollow Rd Grundy, VA 24614	0.00043 acres 1/1008 of 0.43 acres	0.000726%
(2.2.1.6) Richard Sherman Hibbitts Heirs, Devisees, Successors or Assigns		
(2.2.1.6.1) Richard Dayne Hibbitts Heirs, Devisees, Successors or Assigns		
(2.2.1.6.1.1) Richard Preston Hibbitts 1238 Lower Mill Branch Rd Grundy, VA 24614	0.00011 acres 1/4032 of 0.43 acres	0.000181%
(2.2.1.6.2) Laken K. Hibbitts 4225 Budd Rd New Smyrna Beach, FL 32168	0.00011 acres 1/4032 of 0.43 acres	0.000181%
(2.2.1.6.3) Robert Britten Hibbitts 1293 Lower Mill Branch Rd Grundy, VA 24614	0.00011 acres 1/4032 of 0.43 acres	0.000181%
(2.2.1.6.4) Bradley Reed Hibbitts 1148 Lower Mill Branch Rd Grundy, VA 24614	0.00011 acres 1/4032 of 0.43 acres	0.000181%
(2.2.1.7) Joanna Hibbitts Stiltner Heirs, Devisees, Successors or Assigns		
(2.2.1.7.1) Valerie Stewart PO Box 223 Breaks, VA 24607	0.00014 acres 1/3024 of 0.43 acres	0.000242%
(2.2.1.7.2) Joseph C. Stiltner PO Box 1443 Breaks, VA 24607	0.00014 acres 1/3024 of 0.43 acres	0.000242%
(2.2.1.7.3) Kyla Evans 156 Anchorage Ln Gore, VA 22637	0.00014 acres 1/3024 of 0.43 acres	0.000242%
(2.2.1.8) Janet Marie Hibbitts Heirs, Devisees, Successors or Assigns		
(2.2.1.8.1) Paige Michelle Campbell PO Box 385 Grundy, VA 24614	0.00043 acres 1/1008 of 0.43 acres	0.000726%
(2.3) Marvin Alex Hibbitts Heirs, Devisees, Successors or Assigns		
(2.3.1) Jeffery Randolph Hibbitts Heirs, Devisees, Successors or Assigns		
(2.3.1.1) Barrett Hibbitts 4717 Boyds Ridge Rd Vansant, VA 24656	0.00023 acres 1/1890 of 0.43 acres	0.000387%
(2.3.1.2) Regina L. Hayes 105 Peakwood Dr Tazewell, VA 24651	0.00023 acres 1/1890 of 0.43 acres	0.000387%
(2.3.1.3) Rhonda Whitt PO Box 941 Grundy, VA 24614	0.00023 acres 1/1890 of 0.43 acres	0.000387%

**Exhibit B**  
**Unit AX-99**  
**Docket #VGOB 04-1116-1358-02**  
**List of all Owners/Claimants**  
**(58.77 Acre Unit)**

	Acres in Unit	Percent of Unit
(2.3.2) Margie Helen Hibbitts Sage Heirs, Devisees, Successors or Assigns		
(2.3.2.1) Harold Kenneth Sage Heirs, Devisees, Successors or Assigns		
(2.3.2.1.1) Samuel Kenneth Sage Heirs, Devisees, Successors or Assigns		
(2.3.2.1.1.1) Christopher Travis Sage PO Box 1551 Grundy, VA 24614	0.00009 acres 1/5040 of 0.43 acres	0.000145%
(2.3.2.1.2) Steven Kyle Sage 6299 Mallory Ln Gordonsville, VA 22942	0.00009 acres 1/5040 of 0.43 acres	0.000145%
(2.3.2.1.3) Sandra Kim VanDyke 1067 King Circle Grundy, VA 24614	0.00009 acres 1/5040 of 0.43 acres	0.000145%
(2.3.2.1.4) David Allen Sage PO Box 1932 Grundy, VA 24614	0.00009 acres 1/5040 of 0.43 acres	0.000145%
(2.3.2.1.5) Cheryl Denise Fleet County Rd 1 TRLR 3 Alma, WI 54610	0.00009 acres 1/5040 of 0.43 acres	0.000145%
(2.3.2.1.6) Karen Renee Childress PO Box 244 Vansant, VA 24656	0.00009 acres 1/5040 of 0.43 acres	0.000145%
(2.3.2.1.7) Susan Diane Pruitt PO Box 112 Maxie, VA 24628	0.00009 acres 1/5040 of 0.43 acres	0.000145%
(2.3.2.1.8) Billy Linville Sage 2090 Lower Branch Rd Grundy, VA 24614	0.00009 acres 1/5040 of 0.43 acres	0.000145%
(2.3.3) Jerry Keil Hibbitts Sage Heirs, Devisees, Successors or Assigns		
(2.3.3.1) Norma Jean Hibbitts 1008 Pole Rd Grundy, VA 24614	0.00068 acres 1/630 of 0.43 acres	0.001161%
(2.3.4) Tommy Lee William Hibbitts Sage Heirs, Devisees, Successors or Assigns		
(2.3.4.1) Mazie Eva Keen Hibbitts Heirs, Devisees, Successors or Assigns		
(2.3.4.1.1) Phyllis Stiltner 2390 Lynn Camp Branch Rd Grundy, VA 24614	0.00010 acres 1/4410 of 0.43 acres	0.000166%
(2.3.4.1.2) Carol Lulamae Keen Hess Heirs, Devisees, Successors or Assigns		
(2.3.4.1.2.1) Amy L. Musick PO Box 1674 Honaker, VA 24260	0.00005 acres 1/8820 of 0.43 acres	0.000083%
(2.3.4.1.2.2) Ashley Nicole Steele 1922 Clifton Farm Rd Honaker, VA 24260	0.00005 acres 1/8820 of 0.43 acres	0.000083%
(2.3.4.1.3) William Harvey Keen 2122 Bull Creek Rd Grundy, VA 24614	0.00010 acres 1/4410 of 0.43 acres	0.000166%
(2.3.4.1.4) Eugene Kenneth Keen 1019 Denny Rd Grundy, VA 24614	0.00010 acres 1/4410 of 0.43 acres	0.000166%
(2.3.4.1.5) Tommy William Lee Hibbitts, Jr 513 Wilray Ct Virginia Beach, VA 23451	0.00010 acres 1/4410 of 0.43 acres	0.000166%
(2.3.4.1.6) Shirley Howard 9753 River Mtn Rd Lebanon, VA 24266	0.00010 acres 1/4410 of 0.43 acres	0.000166%
(2.3.4.1.7) Jason D Hibbitts 1615 Bristol Hwy Elizabethton, TN 37643	0.00010 acres 1/4410 of 0.43 acres	0.000166%

**Exhibit B**  
**Unit AX-99**  
**Docket #VGOB 04-1116-1358-02**  
**List of all Owners/Claimants**  
**(58.77 Acre Unit)**

	Acres in Unit	Percent of Unit
(2.3.5) Harold Linvell Hibbitts 1675 Lower Mill Branch Rd Grundy, VA 24614	0.00068 acres 1/630 of 0.43 acres	0.001161%
(2.4) Alice Carolyn Caudill Heirs, Devisees, Successors or Assigns		
(2.4.1) Oma Lee Caudill Snead Hawkins Heirs, Devisees, Successors or Assigns	0.00068 acres 1/630 of 0.43 acres	0.001161%
(2.4.1.1) Paul Hawkins, 2nd husband 271 Wilbourne Rd Clarksville, VA 23927		
(2.4.1.2) Teresa Fletcher 1448 Lick Log Rd Grundy, VA 24614		
(2.4.1.3) Joe Wilbur Snead, Jr PO Box 313 Grundy, VA 24614		
(2.4.1.4) James Glenn Snead 2072 Booth Branch Rd Grundy, VA 24614		
(2.4.1.5) John Russell Snead 2028 Booth Branch Rd Grundy, VA 24614		
(2.4.2) William James Caudill 1201 Peachtree Rd Grundy, VA 24614	0.00068 acres 1/630 of 0.43 acres	0.001161%
(2.4.3) Fred M. Caudill 1534 Piney Hill Rd Luray, VA 22835	0.00068 acres 1/630 of 0.43 acres	0.001161%
(2.4.4) Martha Caudill 2620 Cannaday Rd NE Roanoke, VA 24012	0.00068 acres 1/630 of 0.43 acres	0.001161%
(2.4.5) I.D. Walton Caudill PO Box 306 New Castle, VA 24127	0.00068 acres 1/630 of 0.43 acres	0.001161%
(2.5) Richard Donald Hibbitts Heirs, Devisees, Successors or Assigns		
(2.5.1) James E. Hibbitts 3402 Gladden Ln W Alexandria, AL 36250	0.00057 acres 1/756 of 0.43 acres	0.000968%
(2.5.2) Judith Tharlene Hibbitts Stacy Heirs, Devisees, Successors or Assigns		
(2.5.2.1) Curtis Stacy 275 Large Ave Rockwell, NC 38138	0.00057 acres 1/756 of 0.43 acres	0.000968%
(2.5.3) Mary Frances Hibbitts Cordle Heirs, Devisees, Successors or Assigns		
(2.5.3.1) Rodney Keith Cordle Heirs, Devisees, Successors or Assigns		
(2.5.3.1.1) Christina M Bowen 703 W. Riverside dr Apt B N. Tazewell, VA 24630	0.00005 acres 1/9072 of 0.43 acres	0.000081%
(2.5.3.1.2) Joshua Cordle 83121 Saint Mark Dr Yulee, FL 32097	0.00005 acres 1/9072 of 0.43 acres	0.000081%
(2.5.3.2) Teresa Carol Hampton 204 Birmingham Rd Cedar Bluff, VA 24609	0.00009 acres 1/4536 of 0.43 acres	0.000161%
(2.5.3.3) David Dwayne Cordle Heirs, Devisees, Successors or Assigns		
(2.5.3.3.1) Christopher Cordle 7052 Ancestra Dr Fountain, CO 80817	0.00005 acres 1/9072 of 0.43 acres	0.000081%
(2.5.3.3.2) Kaysi Elizabeth Cordle 94310 Summer Breeze Dr Fernandina Beach, FL 32034	0.00005 acres 1/9072 of 0.43 acres	0.000081%

**Exhibit B**  
**Unit AX-99**  
**Docket #VGOB 04-1116-1358-02**  
**List of all Owners/Claimants**  
**(58.77 Acre Unit)**

	Acres in Unit	Percent of Unit
(2.5.3.4) Kevin Andrew Cordle RR 1 Box 143 Pounding Mill, VA 24637	0.00009 acres 1/4536 of 0.43 acres	0.000161%
(2.5.3.5) Richard Daniel Cordle 122 Barrow Ave Bluefield, VA 24605	0.00009 acres 1/4536 of 0.43 acres	0.000161%
(2.5.3.6) Brian Scott Cordle 8941 Highgrove Ct Lorton, VA 22079	0.00009 acres 1/4536 of 0.43 acres	0.000161%
(2.5.4) Richard Donald "Don" Hibbits Jr. Heirs, Devisees, Successors or Assigns		
(2.5.4) Glenda Lee Hibbits 12550 Turkey Creek Dr Dunnellon, FL 34432	0.00057 acres 1/756 of 0.43 acres	0.000968%
(2.5.5) Brenda C. Byrd 275 Large Ave Rockwell, NC 28138	0.00057 acres 1/756 of 0.43 acres	0.000968%
(2.5.6) Brenda C. Byrd Heirs, Devisees, Successors or Assigns		
(2.5.6.1) Tommy Lee Snyder 14 Bickshire Ln Palm Coast, FL 32137	0.00019 acres 1/2268 of 0.43 acres	0.000323%
(2.5.6.2) Jason Leon Snyder 1811 Edenside Ave Louisville, KY 40204	0.00019 acres 1/2268 of 0.43 acres	0.000323%
(2.5.6.3) Shawn Lyle Snyder 14 Bickshire Ln Palm Coast, FL 32137	0.00019 acres 1/2268 of 0.43 acres	0.000323%
(2.6) William Aaron Hibbits Heirs, Devisees, Successors or Assigns		
(2.6.1) Virginia Dare Fields Belcher Hill Hibbits Heirs, Devisees, Successors or Assigns		
(2.6.1.1) Clifford Belcher Heirs, Devisees, Successors or Assigns		
(2.6.1.1.1) Ruby J Belcher 16397 Grapevine Rd Phyllis, KY 41554	0.00171 acres 1/252 of 0.43 acres	0.002903%
(2.6.1.2) Danny Hill <i>Address Unknown</i>	0.00171 acres 1/252 of 0.43 acres	0.002903%
(2.7) Edith Mildred Hibbits Collins Heirs, Devisees, Successors or Assigns		
(2.7.1) Jack Russell Collins Heirs, Devisees, Successors or Assigns		
(2.7.1.1) Opal May Sparks Baker Heirs, Devisees, Successors or Assigns		
(2.7.1.1.1) Joe Edward Sparks Heirs, Devisees, Successors or Assigns		
(2.7.1.1.1.1) Valerie Marie Sparks 4043 Elkins Branch Rd Grundy, VA 24614	0.00002 acres 1/20412 of 0.43 acres	0.000036%
(2.7.1.1.1.2) Tammy Jo Sparks 114 Wells Ln Harmony, NC 28634	0.00002 acres 1/20412 of 0.43 acres	0.000036%
(2.7.1.1.1.3) Darrell Junior Sparks PO Box 1230 Raven, VA 24639	0.00002 acres 1/20412 of 0.43 acres	0.000036%
(2.7.1.1.2) Heddy Lynn Daniels 8054 AL Hwy 117 Flat Rock, AL 35966	0.00006 acres 1/6804 of 0.43 acres	0.000108%
(2.7.1.1.3) Jimmy Roger Blankenship 1287 Turnbull Rd Grundy, VA 24614	0.00006 acres 1/6804 of 0.43 acres	0.000108%

**Exhibit B**  
**Unit AX-99**  
**Docket #VGOB 04-1116-1358-02**  
**List of all Owners/Claimants**  
**(58.77 Acre Unit)**

	Acres in Unit	Percent of Unit
(2.7.1.1.4) Sara Matney 2319 Stone Coal Rd Grundy, VA 24614	0.00006 acres 1/6804 of 0.43 acres	0.000108%
(2.7.1.1.5) Kimberly Belcher 8053 AL Hwy 117 Flat Rock, AL 35966	0.00006 acres 1/6804 of 0.43 acres	0.000108%
(2.7.1.1.6) Tammy Michelle Justus 3586 Jacks Creek Rd Big Rock, VA 24603	0.00006 acres 1/6804 of 0.43 acres	0.000108%
(2.7.1.2) Roberta Jean Collins Teele Campbell Heirs, Devisees, Successors or Assigns		
(2.7.1.2.1) Penny R. Pearson 43 Pleasant St Hudson, MA 01749	0.00000 acres 1/37422 of 0.43 acres	0.000000%
(2.7.1.2.2) Keith Teele 45 Tavitian Blvd Marlborough, MA 01752	0.00000 acres 1/37422 of 0.43 acres	0.000000%
(2.7.1.2.3) Kenneth Teele Heirs, Devisees, Successors or Assigns		
(2.7.1.2.3.1) Danielle Teele 14 Princess Rd Marlborough, MA 01752	0.00000 acres 1/37422 of 0.43 acres	0.000000%
(2.7.1.2.4) Holly Jean Wagner 12623 Lake Vista Dr Gibsonton, FL 33534	0.00000 acres 1/37422 of 0.43 acres	0.000000%
(2.7.1.2.5) Pamela J. Santella 200 Broad St, Apt 2 Marlborough, MA 01752	0.00000 acres 1/37422 of 0.43 acres	0.000000%
(2.7.1.2.6) Robert R. Cummings 8 Cotting Ave Marlborough, MA 01752	0.00000 acres 1/37422 of 0.43 acres	0.000000%
(2.7.1.3) Patricia Miles 240 Main St, Apt 106 Marlborough, MA 01752	0.00007 acres 1/6237 of 0.43 acres	0.000117%
(2.7.1.4) Jack Russell Collins 1230 Garrett Ave Marlborough, MA 01752	0.00007 acres 1/6237 of 0.43 acres	0.000117%
(2.7.1.5) Danny R. Collins 905 Cherywood Dr Lexington, KY 40515	0.00007 acres 1/6237 of 0.43 acres	0.000117%
(2.7.1.6) Barbara S. Mejias 49 Boston Rd Apt 16C Southborough, MA 01772	0.00007 acres 1/6237 of 0.43 acres	0.000117%
(2.7.1.7) Larry K. Collins Heirs, Devisees, Successors or Assigns		
(2.7.1.7.1) Mary Collins 5055 Crescent Rd Spring Hill, FL 34606	0.00007 acres 1/6237 of 0.43 acres	0.000117%
(2.7.1.8) Shelia Rene Collins Johnson Heirs, Devisees, Successors or Assigns		
(2.7.1.8.1) Tammy Lynn Johnson Pitts 103 Fairview Ave 6 Rutland, VT 05701	0.00002 acres 1/24948 of 0.43 acres	0.000029%
(2.7.1.8.2) Christina Marie Green 7253 Fox Creek Dr Olive Branch, MS 38654	0.00002 acres 1/24948 of 0.43 acres	0.000029%
(2.7.1.8.3) Timothy Lee Johnson 103 Fairview Ave 6 Rutland, VT 05701	0.00002 acres 1/24948 of 0.43 acres	0.000029%
(2.7.1.8.4) Jason Paul Johnson 2 Cardinal Place Ln Rutland, VT 05701	0.00002 acres 1/24948 of 0.43 acres	0.000029%
(2.7.1.9) Michael D. Collins 2001 Apartment Blvd, Apt 226 Martinsburg, WV 25401	0.00007 acres 1/6237 of 0.43 acres	0.000117%

**Exhibit B**  
**Unit AX-99**  
**Docket #VGOB 04-1116-1358-02**  
**List of all Owners/Claimants**  
**(58.77 Acre Unit)**

	Acres in Unit	Percent of Unit
(2.7.1.10) Randall Allen Collins 1032 Deadbolt Rd Vansant, VA 24656	0.00007 acres 1/6237 of 0.43 acres	0.000117%
(2.7.1.11) Gary Wayne Collins 1866 Stiltners Creek Rd Grundy, VA 24614	0.00007 acres 1/6237 of 0.43 acres	0.000117%
(2.7.1.12) Robert M. Hibbits 5602 Deskins Rd Vansant, VA 24656	0.00007 acres 1/6237 of 0.43 acres	0.000117%
(2.7.2) Roberta Jean Collins Teele Campbell Heirs, Devisees, Successors or Assigns		
(2.7.2.1) John Lochlin Campbell, 2nd husband <i>Address pending</i>	0.00007 acres 1/6237 of 0.43 acres	0.000117%
(2.7.2.1.1) Penny R. Pearson 43 Pleasant St Hudson, MA 01749	0.00002 acres 1/18711 of 0.43 acres	0.000039%
(2.7.2.1.2) Keith Teele 45 Tavitian Blvd Marlborough, MA 01752	0.00002 acres 1/18711 of 0.43 acres	0.000039%
(2.7.2.1.3) Kenneth Teele Heirs, Devisees, Successors or Assigns		
(2.7.2.1.3.1) Danielle Teele 14 Princess Rd Marlborough, MA 01752	0.00002 acres 1/18711 of 0.43 acres	0.000039%
(2.7.2.1.4) Holly Jean Wagner 12623 Lake Vista Dr Gibsonton, FL 33534	0.00002 acres 1/18711 of 0.43 acres	0.000039%
(2.7.2.1.5) Pamela J. Santella 200 Broad St, Apt 2 Marlborough, MA 01752	0.00002 acres 1/18711 of 0.43 acres	0.000039%
(2.7.2.1.6) Robert R. Cummings 8 Cotting Ave Marlborough, MA 01752	0.00002 acres 1/18711 of 0.43 acres	0.000039%
(2.7.3) Patricia Miles 240 Main St, Apt 106 Marlborough, MA 01752	0.00021 acres 1/2079 of 0.43 acres	0.000352%
(2.7.4) Jack Russell Collins 1230 Garrett Ave Marlborough, MA 01752	0.00021 acres 1/2079 of 0.43 acres	0.000352%
(2.7.5) Danny R. Collins 905 Cherrywood Dr Lexington, KY 40515	0.00021 acres 1/2079 of 0.43 acres	0.000352%
(2.7.6) Barbara S. Mejias 49 Boston Rd Apt 16C Southborough, MA 01772	0.00021 acres 1/2079 of 0.43 acres	0.000352%
(2.7.7) Larry K. Collins Heirs, Devisees, Successors or Assigns		
(2.7.7.1) Mary Collins 5055 Crescent Rd Spring Hill, FL 34606	0.00021 acres 1/2079 of 0.43 acres	0.000352%
(2.7.8) Shelia Rene Collins Johnson Heirs, Devisees, Successors or Assigns		
(2.7.8.1) Tammy Lynn Johnson Pitts 103 Fairview Ave 6 Rutland, VT 05701	0.00005 acres 1/8316 of 0.43 acres	0.000088%
(2.7.8.2) Christina Marie Green 7253 Fox Creek Dr Olive Branch, MS 38654	0.00005 acres 1/8316 of 0.43 acres	0.000088%
(2.7.8.3) Timothy Lee Johnson 103 Fairview Ave 6 Rutland, VT 05701	0.00005 acres 1/8316 of 0.43 acres	0.000088%
(2.7.8.4) Jason Paul Johnson 2 Cardinal Place Ln Rutland, VT 05701	0.00005 acres 1/8316 of 0.43 acres	0.000088%

**Exhibit B**  
**Unit AX-99**  
**Docket #VGOB 04-1116-1358-02**  
**List of all Owners/Claimants**  
**(58.77 Acre Unit)**

	Acres in Unit	Percent of Unit
(2.7.9) Michael D. Collins 2001 Apartment Blvd, Apt 226 Martinsburg, WV 25401	0.00021 acres 1/2079 of 0.43 acres	0.000352%
(2.7.10) Randall Allen Collins 1032 Deadbolt Rd Vansant, VA 24656	0.00021 acres 1/2079 of 0.43 acres	0.000352%
(2.7.11) Gary Wayne Collins 1866 Stiltners Creek Rd Grundy, VA 24614	0.00021 acres 1/2079 of 0.43 acres	0.000352%
(2.7.12) Robert M. Hibbits 5602 Deskins Rd Vansant, VA 24656	0.00021 acres 1/2079 of 0.43 acres	0.000352%
(2.8) Ora May Hibbits Reeves Heirs, Devisees, Successors or Assigns		
(2.8.1) Cecil E. Reeves Heirs, Devisees, Successors or Assigns		
(2.8.1.1) Vivian C. Renner 1167 Fixler Rd Wadsworth, OH 44281	0.00057 acres 1/756 of 0.43 acres	0.000968%
(2.8.1.2) William E. Reeves 17245 Thompson Rd Thompson, OH 44086	0.00057 acres 1/756 of 0.43 acres	0.000968%
(2.8.1.3) Rhonda E. Abrams 12353 Portage St Rittman, OH 44270	0.00057 acres 1/756 of 0.43 acres	0.000968%
(2.8.1.4) Evelyn B. McNitt 3803 Old Mill Rd Port Ageles, WA 98362	0.00057 acres 1/756 of 0.43 acres	0.000968%
(2.8.1.5) Steven R. Reeves 1959 S. Logan St Denver, CO 80210	0.00057 acres 1/756 of 0.43 acres	0.000968%
(2.8.1.6) Miriam B. Dzurec 1437 Brentfield Dr Wadsworth, OH 44281	0.00057 acres 1/756 of 0.43 acres	0.000968%
(2.9) Ava Maurine Hibbits Akers Heirs, Devisees, Successors or Assigns		
(2.9.1) Darrell Douglas Akers 245 Ridge Rd Lebanon, VA 24266	0.00031 acres 1/1386 of 0.43 acres	0.000528%
(2.9.2) Phyllis Teen Kiepke 7135 Balsam Park Blvd Hazelhurst, WI 54531	0.00031 acres 1/1386 of 0.43 acres	0.000528%
(2.9.3) Mary Lynn Bostic PO Box 8125 Grundy, VA 24614	0.00031 acres 1/1386 of 0.43 acres	0.000528%
(2.9.4) Thomas Clifford Akers 109 Owens Dr, Apt 45 Pikeville, KY 41501	0.00031 acres 1/1386 of 0.43 acres	0.000528%
(2.9.5) Playford Cordell Akers Heirs, Devisees, Successors or Assigns		
(2.9.5.1) Jennifer Darlene Akers, 2nd wife 1602 Daly Dr Corpus Christi, TX 78412	0.00010 acres 1/4158 of 0.43 acres	0.000176%
(2.9.5.2) Playford C. Akers, Jr 694 Silver St Marion, OH 43302	0.00007 acres 1/6237 of 0.43 acres	0.000117%
(2.9.5.3) Michael L. Akers 694 Silver St Marion, OH 43302	0.00007 acres 1/6237 of 0.43 acres	0.000117%
(2.9.5.4) Courtni Akers 1602 Daly Dr Corpus Christi, TX 78412	0.00007 acres 1/6237 of 0.43 acres	0.000117%
(2.9.6) Aaron Keith Akers 1173 County Rd 1 Lot 9 South Point, OH 45680	0.00031 acres 1/1386 of 0.43 acres	0.000528%

**Exhibit B**  
**Unit AX-99**  
**Docket #VGOB 04-1116-1358-02**  
**List of all Owners/Claimants**  
**(58.77 Acre Unit)**

	Acres in Unit	Percent of Unit
(2.9.7) Sarah Elizabeth Akers 739 Triplett Rd Cleveland, NC 27013	0.00031 acres 1/1386 of 0.43 acres	0.000528%
(2.9.8) Carolyn Lucinda Stiltner 60 HC 60 Box 410A Hurley, VA 24620	0.00031 acres 1/1386 of 0.43 acres	0.000528%
(2.9.9) Margo Gini Cochran 1153 Turnbull Rd Grundy, VA 24614	0.00031 acres 1/1386 of 0.43 acres	0.000528%
(2.9.10) Vicki Victoria Akers 6302 Slate Creek Rd Grundy, VA 24614	0.00031 acres 1/1386 of 0.43 acres	0.000528%
(2.9.11) David Akers <i>Address unknown</i>	0.00031 acres 1/1386 of 0.43 acres	0.000528%
<b>(3) Mary Elizabeth Davis Croye Heirs, Devisees, Successors or Assigns</b>		
(3.1) Bittle King Croye	<i>Life Estate extinguished</i>	
(3.1.1) Marjorie Lee Croye Bailey Heirs, Devisees, Successors or Assigns		
(3.1.1.1) Janet Rae Garrett 109 Costa Mesa Dr Lady Lake, FL 32159	0.00384 acres 1/112 of 0.43 acres	0.006533%
(3.1.1.2) Mary Elizabeth Bell 2915 Maple Ln Bluefield, WV 24701	0.00384 acres 1/112 of 0.43 acres	0.006533%
(3.1.2) Geneva Croye Mustard Heirs, Devisees, Successors or Assigns		
(3.1.2.1) Clinton Luther Mustard Heirs, Devisees, Successors or Assigns		
(3.1.2.1.1) Brenda Mustard Noll Heirs, Devisees, Successors or Assigns		
(3.1.2.1.1.1) Barry Alan Noll 649 Sandpiper Dr Sunset Beach, NC 28468	0.00192 acres 1/224 of 0.43 acres	0.003266%
(3.1.2.1.2) Sharon Mustard Katz 1530 Gordon Cove Annapolis, MD 21403	0.00192 acres 1/224 of 0.43 acres	0.003266%
(3.1.2.1.3) Carol Mustard Lester Heirs, Devisees, Successors or Assigns		
(3.1.2.1.3.1) Michael Lester 1058 Florist Rd Abingdon, VA 24210	0.00192 acres 1/224 of 0.43 acres	0.003266%
(3.1.2.1.4) Clinton Luther Mustard, Jr 992 Hidden Valley Independence, VA 24348	0.00192 acres 1/224 of 0.43 acres	0.003266%
(3.1.3) Marie Elizabeth Croye Goodwin Heirs, Devisees, Successors or Assigns		
(3.1.3.1) James B. Goodwin Jr. Heirs, Devisees, Successors or Assigns		
(3.1.3.1.1) Sandra Goodwin Green <i>Address Unknown</i> Lavale, MD	0.00768 acres 1/56 of 0.43 acres	0.013065%
(3.1.4) B. Kyle Croye Heirs, Devisees, Successors or Assigns		
(3.1.4.1) Anna Kathryn Ernst Croye 666 Balfour Rd Winston-Salem, NC 27104	0.00768 acres 1/56 of 0.43 acres	0.013065%
<b>(4) Victoria Pearl Davis Munsey Heirs, Devisees, Successors or Assigns</b>		
(4.1) Halder Roscoe Munsey	<i>Life Estate extinguished</i>	
(4.1.1) America Gertrude Munsey Tice Heirs, Devisees, Successors or Assigns		

**Exhibit B**  
**Unit AX-99**  
**Docket #VGOB 04-1116-1358-02**  
**List of all Owners/Claimants**  
**(58.77 Acre Unit)**

	Acres in Unit	Percent of Unit
(4.1.1.1) Kathy Ann Hackney PO Box 2172 Honaker, VA 24260	0.01536 acres 1/28 of 0.43 acres	0.026131%
(4.1.2) Hassell Roscoe Munsey Heirs, Devises, Successors or Assigns		
(4.1.2.1) Cassie Rynyon Munsey Heirs, Devises, Successors or Assigns		
(4.1.2.1.1) Kathy Ann Hackney PO Box 2172 Honaker, VA 24260	0.01536 acres 1/28 of 0.43 acres	0.026131%
<b>(5) Gabriel Stewart Davis Heirs, Devises, Successors or Assigns</b>		
(5.1) Florence Alice Stiltner Davis	<i>Life Estate extinguished</i>	
(5.1.1) Neil Davis Swanson Heirs, Devises, Successors or Assigns		
(5.1.1.1) Walters Swanson Heirs, Devises, Successors or Assigns		
(5.1.1.1.1) John C. Cochrane 917 5th St Mukiteo, WA 98275	0.00114 acres 1/378 of 0.43 acres	0.001936%
(5.1.1.1.2) King's Garden School 19303 Fremont Ave, North Seattle, WA 98133	0.00114 acres 1/378 of 0.43 acres	0.001936%
(5.1.1.1.3) Canon Beach Bible Conference Ctr PO Box 398 Cannon Beach, OR 97110	0.00114 acres 1/378 of 0.43 acres	0.001936%
(5.1.2) Carl Muncie Davis Heirs, Devises, Successors or Assigns <i>(Heirs Unknown)</i>	0.00341 acres 1/126 of 0.43 acres	0.005807%
(5.1.3) Roby Clarence Davis Heirs, Devises, Successors or Assigns		
(5.1.3.1) Jerline Osborne Davis 923 Hubble Hill Rd N. Tazewell, VA 24630	0.00341 acres 1/126 of 0.43 acres	0.005807%
(5.1.4) Carrie Davis Fields Ræce Heirs, Devises, Successors or Assigns		
(5.1.4.1) General MacArthur Fields 2075 New House Branch Rd Grundy, VA 24614	0.00068 acres 1/630 of 0.43 acres	0.001161%
(5.1.4.2) Carol Victoria Sturgill 5352 Pole Bridge Rd Wise, VA 24293	0.00068 acres 1/630 of 0.43 acres	0.001161%
(5.1.4.3) Charles Dewey Fields 8753 Hurley Rd Hurley, VA 24620	0.00068 acres 1/630 of 0.43 acres	0.001161%
(5.1.4.4) James Roger Fields Heirs, Devises, Successors or Assigns		
(5.1.4.4.1) Louise Gilliam Fields 6440 Hurricane Rd Wise, VA 24293	0.00068 acres 1/630 of 0.43 acres	0.001161%
(5.1.4.5) Dennis H. Fields 290 Newberry Ridge Clintwood, VA 24228	0.00068 acres 1/630 of 0.43 acres	0.001161%
(5.1.5) Clyde Davis Heirs, Devises, Successors or Assigns		
(5.1.5.1) Avie D. Davis Heirs, Devises, Successors or Assigns		
(5.1.5.1.1) Patricia Lynn Davis Skaggs Heirs, Devises, Successors or Assigns		
(5.1.5.1.1.1) Gerald D. Skaggs, Jr 1755 Reynolds Creek Rd Liberty, KY 42539	0.00006 acres 1/7560 of 0.43 acres	0.000097%

**Exhibit B**  
**Unit AX-99**  
**Docket #VGOB 04-1116-1358-02**  
**List of all Owners/Claimants**  
**(58.77 Acre Unit)**

	Acres in Unit	Percent of Unit
(5.1.5.1.1.2) Angela Skaggs 472 Dogwood Trail Dallas, GA 30157	0.00006 acres 1/7560 of 0.43 acres	0.000097%
(5.1.5.1.2) Clyde Davis, Jr 125 Rocky Branch Rd Jeffersonville, KY 40337	0.00011 acres 1/3780 of 0.43 acres	0.000194%
(5.1.5.1.3) Ethel R. Henderson 1299 Old State Rd Owingsville, KY 40360	0.00011 acres 1/3780 of 0.43 acres	0.000194%
(5.1.5.1.4) David J. Davis 524 Burley Dr, Apt 4 Mt Sterling, KY 40353	0.00011 acres 1/3780 of 0.43 acres	0.000194%
(5.1.5.1.5) Earnest Dean Davis 680 Bedford Rd Jeffersonville, KY 40337	0.00011 acres 1/3780 of 0.43 acres	0.000194%
(5.1.5.1.6) Subbie W Wilder 87 Wilder Ln Owingsville, KY 40360	0.00011 acres 1/3780 of 0.43 acres	0.000194%
(5.1.5.1.7) Marsha A. Davis 6652 Camargo Levee Rd Jeffersonville, KY 40337	0.00011 acres 1/3780 of 0.43 acres	0.000194%
(5.1.5.1.8) Gabriel S. Davis 255 Rocky Branch Rd Jeffersonville, KY 40337	0.00011 acres 1/3780 of 0.43 acres	0.000194%
(5.1.5.1.9) William C. Davis PO Box 34 Frenchburg, KY 40322	0.00011 acres 1/3780 of 0.43 acres	0.000194%
(5.1.5.1.10) Daniel L. Davis 3109 S. Hwy 211 Salt Lick, KY 40371	0.00011 acres 1/3780 of 0.43 acres	0.000194%
(5.1.5.2) Patricia Lynn Davis Skaggs Heirs, Devisees, Successors or Assigns		
(5.1.5.2.1) Gerald D. Skaggs 6652 Camargo Levee Rd Jeffersonville, KY 40337	0.00023 acres 1/1890 of 0.43 acres	0.000387%
(5.1.5.3) Clyde Davis, Jr 125 Rocky Branch Rd Jeffersonville, KY 40337	0.00023 acres 1/1890 of 0.43 acres	0.000387%
(5.1.5.4) Ethel R. Henderson 1299 Old State Rd Owingsville, KY 40360	0.00023 acres 1/1890 of 0.43 acres	0.000387%
(5.1.5.5) David J. Davis 524 Burley Dr, Apt 4 Mt Sterling, KY 40353	0.00023 acres 1/1890 of 0.43 acres	0.000387%
(5.1.5.6) Earnest Dean Davis 680 Bedford Rd Jeffersonville, KY 40337	0.00023 acres 1/1890 of 0.43 acres	0.000387%
(5.1.5.7) Subbie W Wilder 87 Wilder Ln Owingsville, KY 40360	0.00023 acres 1/1890 of 0.43 acres	0.000387%
(5.1.5.8) Marsha A. Davis 6652 Camargo Levee Rd Jeffersonville, KY 40337	0.00023 acres 1/1890 of 0.43 acres	0.000387%
(5.1.5.9) Gabriel S. Davis 255 Rocky Branch Rd Jeffersonville, KY 40337	0.00023 acres 1/1890 of 0.43 acres	0.000387%
(5.1.5.10) William C. Davis PO Box 34 Frenchburg, KY 40322	0.00023 acres 1/1890 of 0.43 acres	0.000387%
(5.1.5.11) Daniel L. Davis 3109 S. Hwy 211 Salt Lick, KY 40371	0.00023 acres 1/1890 of 0.43 acres	0.000387%
(5.1.6) Mary Louise Davis York Heirs, Devisees, Successors or Assigns		

**Exhibit B**  
**Unit AX-99**  
**Docket #VGOB 04-1116-1358-02**  
**List of all Owners/Claimants**  
**(58.77 Acre Unit)**

	Acres in Unit	Percent of Unit
(5.1.6.1) Clarence Edward "Buddy" York Heirs, Deviseses, Successors or Assigns		
(5.1.6.1.1) Wynell Chance Brantley 115 River Rd Tenille, GA 31089	0.00014 acres 1/3024 of 0.43 acres	0.000242%
(5.1.6.1.2) Mary Alice Cowart 313 Willow Dr Sparta, GA 31087	0.00014 acres 1/3024 of 0.43 acres	0.000242%
(5.1.6.1.3) Toby York 10004 GA Hwy 231 Harrison, GA 31035	0.00014 acres 1/3024 of 0.43 acres	0.000242%
(5.1.6.1.4) Gabriel Daniel York Heirs, Deviseses, Successors or Assigns		
(5.1.6.1.4.1) Jinnie Tildge 2224 Tuscon Trail Ft Wayne, IN 46814	0.00007 acres 1/6048 of 0.43 acres	0.000121%
(5.1.6.1.4.2) Nathan York 5454 N. iqua Rd Decatur, IN 46733	0.00007 acres 1/6048 of 0.43 acres	0.000121%
(5.1.6.2) Wynell Chance Brantley 115 River Rd Tenille, GA 31089	0.00057 acres 1/756 of 0.43 acres	0.000968%
(5.1.6.3) Mary Alice Cowart 313 Willow Dr Sparta, GA 31087	0.00057 acres 1/756 of 0.43 acres	0.000968%
(5.1.6.4) Toby York 10004 GA Hwy 231 Harrison, GA 31035	0.00057 acres 1/756 of 0.43 acres	0.000968%
(5.1.6.5) Gabriel Daniel York Heirs, Deviseses, Successors or Assigns		
(5.1.6.5.1) Betty York 702 Capp Harlan Rd Tompkinsville, KY 42167	0.00057 acres 1/756 of 0.43 acres	0.000968%
(5.1.6.6) Maritha York Heirs, Deviseses, Successors or Assigns		
(5.1.6.6.1) John Gregg York 625 Allen St, Lot 33 Swainsboro, GA 30401-3740	0.00057 acres 1/756 of 0.43 acres	0.000968%
(5.1.7) Floyd Holland Davis Heirs, Deviseses, Successors or Assigns		
(5.1.7.1) Billie T. Davis 310 Ave A Melbourne Beach, FL 32951	0.00341 acres 1/126 of 0.43 acres	0.005807%
(5.1.8) Margie Shortridge 1005 Lakeview Dr Hermitage, TN 37076	0.00341 acres 1/126 of 0.43 acres	0.005807%
(5.1.9) Ellis Stuart Davis Heirs, Deviseses, Successors or Assigns		
(5.1.9.1) John S. Davis 3851 NW 121st Ave Sunrise, FL 33323	0.00341 acres 1/126 of 0.43 acres	0.005807%
(6) George Alexander "Doll" Davis Heirs, Deviseses, Successors or Assigns		
(6.1) Martha Ellen Stacy Davis Vandyke	<i>Life Estate extinguished</i>	
(6.1.1) Hazel Gertrude Davis Duncan Heirs, Deviseses, Successors or Assigns		
(6.1.1.1) Mary Struzenberg 214 Delee St, Colonia Hgts Kingsport, TN 33133	0.00205 acres 1/210 of 0.43 acres	0.003484%
(6.1.1.2) Ronald Duncan Smith Ave, Rock Creek Rd Erwin, TN 37650	0.00205 acres 1/210 of 0.43 acres	0.003484%

**Exhibit B**  
**Unit AX-99**  
**Docket #VGOB 04-1116-1358-02**  
**List of all Owners/Claimants**  
**(58.77 Acre Unit)**

	Acres in Unit	Percent of Unit
(6.1.1.3) Pam Duncan 407 S Main St Erwin, TN 37650	0.00205 acres 1/210 of 0.43 acres	0.003484%
(6.1.1.4) Enoch Alan Duncan Heirs, Devisees, Successors or Assigns		
(6.1.1.4.1) Grace Duncan 1608 Hotiyee Ave Sebring, FL 33870	0.00205 acres 1/210 of 0.43 acres	0.003484%
(6.1.1.5) Darlene Denise Deaner PO Box 222 Center Hill, FL 33514	0.00205 acres 1/210 of 0.43 acres	0.003484%
(6.1.2) Geneva Mae Davis Aesque Heirs, Devisees, Successors or Assigns		
(6.1.2.1) Wanda Littrell 1223 Robertson St, Apt 40 Kingsport, TN 37660	0.00256 acres 1/168 of 0.43 acres	0.004355%
(6.1.2.2) Deborah Stewart 2976 Ashley St Kingsport, TN 37660	0.00256 acres 1/168 of 0.43 acres	0.004355%
(6.1.2.3) Sharon Plowers 311 Western Hgts Robersville, TN 37857	0.00256 acres 1/168 of 0.43 acres	0.004355%
(6.1.2.4) James Alien Ausque PO Box 247 Grundy, VA 24614	0.00256 acres 1/168 of 0.43 acres	0.004355%
(6.1.3) Beulah June Davis Shephard Heirs, Devisees, Successors or Assigns		
(6.1.3.1) Kenneth "Jimmy" Carper Shepherd Heirs, Devisees, Successors or Assigns		
(6.1.3.1.1) Kenneth David (Janet) Shepherd 1505 Norway St Bristol, VA 24201	0.01024 acres 1/42 of 0.43 acres	0.017421%
<b>(7) James Bert Davis Heirs, Devisees, Successors or Assigns</b>		
(7.1) Leatha Mae Perkins Davis Heirs, Devisees, Successors or Assigns		
(7.1.1) Virginia Marie Davis Tiller Siders Heirs, Devisees, Successors or Assigns		
(7.1.1.1) Walters Lee Siders 17385 NE 243rd Place Rd Ft McCoy, FL 32134	0.00205 acres 1/210 of 0.43 acres	0.003484%
(7.1.1.2) Walter Leon Siders Heirs, Devisees, Successors or Assigns		
(7.1.1.2.1) Lorraine Lee Wyatt Reynolds 2147 LaFayette Rd Rockey Face, GA 30740	0.00051 acres 1/840 of 0.43 acres	0.000871%
(7.1.1.2.2) Loretta Lynn Sellers PO Box 223 St Marks, FL 32355	0.00051 acres 1/840 of 0.43 acres	0.000871%
(7.1.1.3) Judy Carol Baughman 9911 Carr Rd Riverview, FL 33569	0.00102 acres 1/420 of 0.43 acres	0.001742%
(7.1.1.4) David Eugene Siders Heirs, Devisees, Successors or Assigns		
(7.1.1.4.1) Walter Lee Siders 17385 NE 243rd Place Rd Ft McCoy, FL 32134	0.00102 acres 1/420 of 0.43 acres	0.001742%
(7.1.1.5) Frank Andy Siders 6613 Lithia Pinecrest Rd Lithia, FL 33547	0.00102 acres 1/420 of 0.43 acres	0.001742%
(7.1.2) Leona Davis Keen Heirs, Devisees, Successors or Assigns		
(7.1.2.1) James William Keen Heirs, Devisees, Successors or Assigns		

**Exhibit B**  
**Unit AX-99**  
**Docket #VGOB 04-1116-1358-02**  
**List of all Owners/Claimants**  
**(58.77 Acre Unit)**

	Acres in Unit	Percent of Unit
(7.1.2.1.1) Ira Clarence Keen PO Box 56 Maxie, VA 24628	0.00047 acres 1/910 of 0.43 acres	0.000804%
(7.1.2.1.2) Linda Sue Christian PO Box 22 Wolford, VA 24658	0.00047 acres 1/910 of 0.43 acres	0.000804%
(7.1.2.1.3) Billy Joe Keen 337 Virgil Coral Rd Uniondale, TN 37180	0.00047 acres 1/910 of 0.43 acres	0.000804%
(7.1.2.1.4) Robert Edmond Keen 1156 John Clifton Rd Raven, VA 24639	0.00047 acres 1/910 of 0.43 acres	0.000804%
(7.1.2.1.5) Brenda Gail Church 1025 Turnip Dr Vansant, VA 24656	0.00047 acres 1/910 of 0.43 acres	0.000804%
(7.1.2.1.6) Glenna Gay Stevens (Estep) 1236 Raysal Hollow Rd Raysal, WV 24679	0.00047 acres 1/910 of 0.43 acres	0.000804%
(7.1.2.1.7) Lillian Joyce Hurley PO Box 162 Maxie, VA 24628	0.00047 acres 1/910 of 0.43 acres	0.000804%
(7.1.2.1.8) Margorie Ann Stillner (Fisher) 58 Boyd Ln Bastian, VA 24314	0.00047 acres 1/910 of 0.43 acres	0.000804%
(7.1.2.1.9) Sandra Kay Smith PO Box 705 Doran, VA 24612	0.00047 acres 1/910 of 0.43 acres	0.000804%
(7.1.2.1.10) Darrell C Keen 1089 Old Columbia Rd Chapel Hill, TN 37034	0.00047 acres 1/910 of 0.43 acres	0.000804%
(7.1.2.1.11) Cindy Patricia Mullins PO Box 134 N. Tazewell, VA 24630	0.00047 acres 1/910 of 0.43 acres	0.000804%
(7.1.2.1.12) Connie Looney 2756 Slate Creek Rd Grundy, VA 24614	0.00047 acres 1/910 of 0.43 acres	0.000804%
(7.1.2.1.13) Timothy Keen 1089 Old Columbia Rd Chapel Hill, TN 37034	0.00047 acres 1/910 of 0.43 acres	0.000804%
(7.1.3) Virginia Davis Keen Heirs, Devises, Successors or Assigns		
(7.1.3.1) Jerline Hendrix 1218 Issac Clifton Rd Chapmansboro, TN 37035	0.00123 acres 1/350 of 0.43 acres	0.002090%
(7.1.3.2) Jerry E. Keen 7411 Coldwater Rd Fairview, TN 37062	0.00123 acres 1/350 of 0.43 acres	0.002090%
(7.1.3.3) Larry David Keen 304 Church St White Bluff, TN 37187	0.00123 acres 1/350 of 0.43 acres	0.002090%
(7.1.3.4) Dewey Ray Keen 3994 Nansemond Rd Coeburn, VA 24230	0.00123 acres 1/350 of 0.43 acres	0.002090%
(7.1.3.5) Earl Roger Keen Heirs, Devises, Successors or Assigns		
(7.1.3.5.1) Jerline Hendrix 1218 Issac Clifton Rd Chapmansboro, TN 37035	0.00031 acres 1/1400 of 0.43 acres	0.000523%
(7.1.3.5.2) Jerry E. Keen 7411 Coldwater Rd Fairview, TN 37062	0.00031 acres 1/1400 of 0.43 acres	0.000523%
(7.1.3.5.3) Larry David Keen 304 Church St White Bluff, TN 37187	0.00031 acres 1/1400 of 0.43 acres	0.000523%

**Exhibit B**  
**Unit AX-99**  
**Docket #VGOB 04-1116-1358-02**  
**List of all Owners/Claimants**  
**(58.77 Acre Unit)**

	Acres in Unit	Percent of Unit
(7.1.3.5.4) Dewey Ray Keen 3994 Nansemond Rd Coeburn, VA 24230	0.00031 acres 1/1400 of 0.43 acres	0.000523%
(7.1.4) Eula (Beulah) Davis (Keen) 1707 Charlie Griffin Rd Plant City, FL 33868	0.00614 acres 1/70 of 0.43 acres	0.010452%
(7.1.5) Lawrence Davis 7601 Van Fleet Rd Polk City, FL 33868	0.00614 acres 1/70 of 0.43 acres	0.010452%
<b>(8) Elexious "Leckie" Martha Davis Wellman Heirs, Devises, Successors or Assigns</b>		
(8.1) Charley Wellman Heirs, Devises, Successors or Assigns		
(8.1.1) Luther Wellman Heirs, Devises, Successors or Assigns		
(8.1.1.1) Elta Duty Heirs, Devises, Successors or Assigns		
(8.1.1.1.1) Dolly Duty 629 Vinson St Williamson, WV 25661	0.00038 acres 1/1120 of 0.43 acres	0.000653%
(8.1.1.1.2) Donna Ledford 32311 Grandview Westland, MI 48186	0.00038 acres 1/1120 of 0.43 acres	0.000653%
(8.1.1.1.3) Roberta Green 627 Lovell Dr Mt Juliet, TN 37122	0.00038 acres 1/1120 of 0.43 acres	0.000653%
(8.1.1.1.4) Ollie Dudley 2937 Princeville Dr Pickerington, OH 43147	0.00038 acres 1/1120 of 0.43 acres	0.000653%
(8.1.1.2) Ray Wellman 3601 Grant Ave Grove City, OH 43123	0.00154 acres 1/280 of 0.43 acres	0.002613%
(8.1.1.3) Ruby Greer PO Box 707 Bassett, VA 24055	0.00154 acres 1/280 of 0.43 acres	0.002613%
(8.1.1.4) Luther Wellman Rt 1 Box 51 Delbarton, WV 25670	0.00154 acres 1/280 of 0.43 acres	0.002613%
(8.1.1.5) Joy Cloney 78-5 Mile Creek Delbarton, WV 25670	0.00154 acres 1/280 of 0.43 acres	0.002613%
(8.1.2) Barnes Wellman Heirs, Devises, Successors or Assigns <i>(Documentation requested 5/23/17)</i>	0.00768 acres 1/56 of 0.43 acres	0.013065%
(8.1.2.1) Charley Wellman Heirs, Devises, Successors or Assigns		
(8.1.2.1.1) Luther Wellman Heirs, Devises, Successors or Assigns		
(8.1.2.1.1.1) Elta Duty Heirs, Devises, Successors or Assigns		
(8.1.2.1.1.1.1) Dolly Duty 629 Vinson St Williamson, WV 25661		
(8.1.2.1.1.1.2) Donna Ledford 32311 Grandview Westland, MI 48186		
(8.1.2.1.1.1.3) Roberta Green 627 Lovell Dr Mt Juliet, TN 37122		
(8.1.2.1.1.1.4) Ollie Dudley 2937 Princeville Dr Pickerington, OH 43147		
(8.1.2.1.1.2) Ray Wellman 3601 Grant Ave Grove City, OH 43123		

Exhibit B  
Unit AX-99  
Docket #VGOB 04-1116-1358-02  
List of all Owners/Claimants  
(58.77 Acre Unit)

	Acres in Unit	Percent of Unit
(8.1.2.1.1.3) Ruby Greer PO Box 707 Bassett, VA 24055		
(8.1.2.1.1.4) Luther Wellman Rt 1 Box 51 Delbarton, WV 25670		
(8.1.2.1.1.5) Joy Cloney 78-5 Mile Creek Delbarton, WV 25670		
(8.1.2.1.2) Oliver Wellman Heirs, Devisees, Successors or Assigns		
(8.1.2.1.2.1) Estella Wellman Heirs, Devisees, Successors or Assigns		
(8.1.2.1.2.1.1) Chester Wellman 918 E Maple Ave Adrian, MI 49221		
(8.1.2.1.3) Ballard Wellman Heirs, Devisees, Successors or Assigns <i>(Heirs Unknown)</i>		
(8.1.3) Oliver Wellman Heirs, Devisees, Successors or Assigns		
(8.1.3.1) Estella Wellman Heirs, Devisees, Successors or Assigns		
(8.1.3.1.1) Chester Wellman 918 E Maple Ave Adrian, MI 49221	0.00768 acres 1/56 of 0.43 acres	0.013065%
(8.1.4) Ballard Wellman Heirs, Devisees, Successors or Assigns <i>(Heirs Unknown)</i>	0.00768 acres 1/56 of 0.43 acres	0.013065%
(9) Ora May Davis Sturgeon Heirs, Devisees, Successors or Assigns		
(9.1) Linkous Davis Heirs, Devisees, Successors or Assigns		
(9.1.1) Michael Edward Davis PO Box 263 Richlands, VA 24641	0.00102 acres 1/420 of 0.43 acres	0.001742%
(9.1.2) Eddie Dean Davis Heirs, Devisees, Successors or Assigns		
(9.1.2.1) Margie Carol Quinley Davis PO Box 155 Oakwood, VA 24631	0.00102 acres 1/420 of 0.43 acres	0.001742%
(9.1.3) Bobby Darrell Davis Heirs, Devisees, Successors or Assigns		
(9.1.3.1) Sheila Davis Carty 208 Paul Stanley Rd Coeburn, VA 24230	0.00102 acres 1/420 of 0.43 acres	0.001742%
(9.1.4) Marcus Eugene Davis 229 Beasonwell Rd Lot 14 Kingsport, TN 37660	0.00102 acres 1/420 of 0.43 acres	0.001742%
(9.1.5) Rose Mae (Robert) Keen 5051 Poplar Creek Rd Grundy, VA 24614	0.00102 acres 1/420 of 0.43 acres	0.001742%
(9.1.6) Paul Linkous Davis 229 Beasonwell Rd Lot 14 Kingsport, TN 37660	0.00102 acres 1/420 of 0.43 acres	0.001742%
(9.2) Clarence Hollin Sturgeon Heirs, Devisees, Successors or Assigns		
(9.2.1) Caroline Stillner Sturgeon 259 Burks Manor Rosedale, VA 24280	0.00614 acres 1/70 of 0.43 acres	0.010452%
(9.3) Frank Don Sturgeon Heirs, Devisees, Successors or Assigns		
(9.3.1) Debbie Sue Sturgeon 1031 Mott Branch Rd Vansant, VA 24656	0.00307 acres 1/140 of 0.43 acres	0.005226%

**Exhibit B**  
**Unit AX-99**  
**Docket #VGOB 04-1116-1358-02**  
**List of all Owners/Claimants**  
**(58.77 Acre Unit)**

	Acres in Unit	Percent of Unit
(9.3.2) Jeffery Gordon Sturgeon PO Box 83 Doran, VA 24612	0.00307 acres 1/140 of 0.43 acres	0.005226%
(9.4) Ethel May Sturgeon Lester PO Box 432 Big Rock, VA 24603	0.00614 acres 1/70 of 0.43 acres	0.010452%
(9.5) Arnold Sturgeon PO Box 432 Big Rock, VA 24603	0.00614 acres 1/70 of 0.43 acres	0.010452%
<b>(10) Bessie Davis Huzelevich Heirs, Devisees, Successors or Assigns</b>		
(10.1) Jerome George Huzelevich Heirs, Devisees, Successors or Assigns		
(10.1.1) JoAnn Redelis Heirs, Devisees, Successors or Assigns		
(10.1.1.1) Jason Sanford 134 Shell Cove Rd Pasadena, MD 21122	0.00256 acres 1/168 of 0.43 acres	0.004355%
(10.1.2) John Huzelevich Heirs, Devisees, Successors or Assigns <i>(Documentation pending)</i>	0.00256 acres 1/168 of 0.43 acres	0.004355%
(10.1.3) James Huzelevich Heirs, Devisees, Successors or Assigns <i>(Documentation pending)</i>	0.00256 acres 1/168 of 0.43 acres	0.004355%
(10.1.4) Christopher Mylon Huzelevich Heirs, Devisees, Successors or Assigns		
(10.1.4.1) Leann Huzelevich c/o Teresa Huzelevich 5214 Patrick Henry Dr Brooklyn, MD 21225	0.00256 acres 1/168 of 0.43 acres	0.004355%
(10.2) George Huzelevich Heirs, Devisees, Successors or Assigns		
(10.2.1) JoAnn Redelis Heirs, Devisees, Successors or Assigns		
(10.2.1.1) Jason Sanford 134 Shell Cove Rd Pasadena, MD 21122	0.00102 acres 1/420 of 0.43 acres	0.001742%
(10.2.2) John Huzelevich Heirs, Devisees, Successors or Assigns <i>(Documentation pending)</i>	0.00102 acres 1/420 of 0.43 acres	0.001742%
(10.2.2.1) JoAnn Redelis Heirs, Devisees, Successors or Assigns		
(10.2.2.1.1) Jason Sanford 134 Shell Cove Rd Pasadena, MD 21122		
(10.2.2.2) James Huzelevich Heirs, Devisees, Successors or Assigns		
(10.2.2.2.1) Christopher Mylon Huzelevich Heirs, Devisees, Successors or Assigns		
(10.2.2.2.1.1) Leann Huzelevich c/o Teresa Huzelevich 5214 Patrick Henry Dr Brooklyn, MD 21225		
(10.2.2.3) Eula Mae Vencill Stiltner Heirs, Devisees, Successors or Assigns		
(10.2.2.3.1) Wanda Stiltner PO Box 10 Maxie, VA 24628		
(10.2.2.3.2) Patricia Blackburn Heirs, Devisees, Successors or Assigns		
(10.2.2.3.2.1) Crystal Blackburn 1085 Dusty Rd Grundy, VA 24614		

Exhibit B  
Unit AX-99  
Docket #VGOB 04-1116-1358-02  
List of all Owners/Claimants  
(58.77 Acre Unit)

	Acres in Unit	Percent of Unit
(10.2.2.3.2.2) Jessica Hurley 1514 Karwill Ln A Chattanooga, TN 37412		
(10.2.2.3.3) Tammy Blackburn 1398 Convict Hollow Rd Grundy, VA 24614		
(10.2.2.3.4) Sherry Hardin 1430 Cripple Creek Rd Grundy, VA 24614		
(10.2.2.3.5) Glenda C. Brown 79 Bell Ave Rossville, GA 30741		
(10.2.2.3.6) Larry E. Stiltner 1005 Anchor Rd #18E Grundy, VA 24614		
(10.2.2.3.7) Terry W. Stiltner 1519 Maxie Circle Grundy, VA 24614		
(10.2.3) James Huzelevich Heirs, Devisees, Successors or Assigns		
(10.2.3.1) Christopher Mylon Huzelevich Heirs, Devisees, Successors or Assigns		
(10.2.3.1.1) Leann Huzelevich c/o Teresa Huzelevich 5214 Patrick Henry Dr Brooklyn, MD 21225	0.00102 acres 1/420 of 0.43 acres	0.001742%
(10.2.4) Eula Mae Vencill Stiltner Heirs, Devisees, Successors or Assigns		
(10.2.4.1) Wanda Stiltner PO Box 10 Maxie, VA 24628	0.00015 acres 1/2940 of 0.43 acres	0.000249%
(10.2.4.2) Patricia Blackburn Heirs, Devisees, Successors or Assigns		
(10.2.4.2.1) Crystal Blackburn 1085 Dusty Rd Grundy, VA 24614	0.00007 acres 1/5880 of 0.43 acres	0.000124%
(10.2.4.2.2) Jessica Hurley 1514 Karwill Ln A Chattanooga, TN 37412	0.00007 acres 1/5880 of 0.43 acres	0.000124%
(10.2.4.3) Tammy Blackburn 1398 Convict Hollow Rd Grundy, VA 24614	0.00015 acres 1/2940 of 0.43 acres	0.000249%
(10.2.4.4) Sherry Hardin 1430 Cripple Creek Rd Grundy, VA 24614	0.00015 acres 1/2940 of 0.43 acres	0.000249%
(10.2.4.5) Glenda C. Brown 79 Bell Ave Rossville, GA 30741	0.00015 acres 1/2940 of 0.43 acres	0.000249%
(10.2.4.6) Larry E. Stiltner 1005 Anchor Rd #18E Grundy, VA 24614	0.00015 acres 1/2940 of 0.43 acres	0.000249%
(10.2.4.7) Terry W. Stiltner 1519 Maxie Circle Grundy, VA 24614	0.00015 acres 1/2940 of 0.43 acres	0.000249%
(10.3) John Huzelevich Heirs, Devisees, Successors or Assigns <i>(Documentation pending)</i>	0.00410 acres 1/105 of 0.43 acres	0.006968%
(10.3.1) JoAnn Redelis Heirs, Devisees, Successors or Assigns		
(10.3.1.1) Jason Sanford 134 Shell Cove Rd Pasadena, MD 21122		
(10.3.2) James Huzelevich Heirs, Devisees, Successors or Assigns		
(10.3.2.1) Christopher Mylon Huzelevich Heirs, Devisees, Successors or Assigns		

Exhibit B  
Unit AX-99  
Docket #VGOB 04-1116-1358-02  
List of all Owners/Claimants  
(58.77 Acre Unit)

	Acres in Unit	Percent of Unit
(10.3.2.1.1) Leann Huzelevich c/o Teresa Huzelevich 5214 Patrick Henry Dr Brooklyn, MD 21225		
(10.3.3) Eula Mae Vencill Stiltner Heirs, Devisees, Successors or Assigns		
(10.3.3.1) Wanda Stiltner PO Box 10 Maxie, VA 24628		
(10.3.3.2) Patricia Blackburn Heirs, Devisees, Successors or Assigns		
(10.3.3.2.1) Crystal Blackburn 1085 Dusty Rd Grundy, VA 24614		
(10.3.3.2.2) Jessica Hurley 1514 Karwill Ln A Chattanooga, TN 37412		
(10.3.3.3) Tammy Blackburn 1398 Convict Hollow Rd Grundy, VA 24614		
(10.3.3.4) Sherry Hardin 1430 Cripple Creek Rd Grundy, VA 24614		
(10.3.3.5) Glenda C. Brown 79 Bell Ave Rossville, GA 30741		
(10.3.3.6) Larry E. Stiltner 1005 Anchor Rd #18E Grundy, VA 24614		
(10.3.3.7) Terry W. Stiltner 1519 Maxie Circle Grundy, VA 24614		
(10.4) JoAnn Redelis Heirs, Devisees, Successors or Assigns		
(10.4.1) Jason Sanford 134 Shell Cove Rd Pasadena, MD 21122	0.00410 acres 1/105 of 0.43 acres	0.006968%
(10.5) James Huzelevich Heirs, Devisees, Successors or Assigns		
(10.5.1) Christopher Mylon Huzelevich Heirs, Devisees, Successors or Assigns		
(10.5.1.1) Leann Huzelevich c/o Teresa Huzelevich 5214 Patrick Henry Dr Brooklyn, MD 21225	0.00410 acres 1/105 of 0.43 acres	0.006968%
(10.6) Eula Mae Vencill Stiltner Heirs, Devisees, Successors or Assigns		
(10.6.1) Wanda Stiltner PO Box 10 Maxie, VA 24628	0.00059 acres 1/735 of 0.43 acres	0.000995%
(10.6.2) Patricia Blackburn Heirs, Devisees, Successors or Assigns		
(10.6.2.1) Crystal Blackburn 1085 Dusty Rd Grundy, VA 24614	0.00029 acres 1/1470 of 0.43 acres	0.000498%
(10.6.2.2) Jessica Hurley 1514 Karwill Ln A Chattanooga, TN 37412	0.00029 acres 1/1470 of 0.43 acres	0.000498%
(10.6.3) Tammy Blackburn 1398 Convict Hollow Rd Grundy, VA 24614	0.00059 acres 1/735 of 0.43 acres	0.000995%
(10.6.4) Sherry Hardin 1430 Cripple Creek Rd Grundy, VA 24614	0.00059 acres 1/735 of 0.43 acres	0.000995%

**Exhibit B**  
**Unit AX-99**  
**Docket #VGOB 04-1116-1358-02**  
**List of all Owners/Claimants**  
**(58.77 Acre Unit)**

	Acres in Unit	Percent of Unit
(10.6.5) Glenda C. Brown 79 Bell Ave Rossville, GA 30741	0.00059 acres 1/735 of 0.43 acres	0.000995%
(10.6.6) Larry E. Stiltner 1005 Anchor Rd #18E Grundy, VA 24614	0.00059 acres 1/735 of 0.43 acres	0.000995%
(10.6.7) Terry W. Stiltner 1519 Maxie Circle Grundy, VA 24614	0.00059 acres 1/735 of 0.43 acres	0.000995%
<b>(11) Ethel Davis Sturgeon Heirs, Devisees, Successors or Assigns</b>		
(11.1) Lois Weeks 339 Craig Ave Salem, VA 24153	0.00512 acres 1/84 of 0.43 acres	0.008710%
(11.2) Phyllis Dowdy 4974 Alean Rd Boones Mill, VA 24065	0.00512 acres 1/84 of 0.43 acres	0.008710%
(11.3) Willard Sturgeon PO Box 1085 Vansant, VA 24656	0.00512 acres 1/84 of 0.43 acres	0.008710%
<b>(11.4) Roosevelt Lawrence Sturgeon Heirs, Devisees, Successors or Assigns</b>		
(11.4.1) Charles Edward Sturgeon 2824 Charles Pathe Dr Ruskin, FL 33570	0.00128 acres 1/336 of 0.43 acres	0.002178%
(11.4.2) Elizabeth Ann Sturgeon PO Box 1857 Gibsonton, FL 33534	0.00128 acres 1/336 of 0.43 acres	0.002178%
(11.4.3) Ronald Lawrence Sturgeon 11108 Stafford Ln Riverview, FL 33578	0.00128 acres 1/336 of 0.43 acres	0.002178%
(11.4.4) Lorie Marie Rodriguez 11713 Lindbergh Ave Lynwood, CA 90262	0.00128 acres 1/336 of 0.43 acres	0.002178%
<b>(11.5) Lewis Vivian Sturgeon Heirs, Devisees, Successors or Assigns</b>		
<b>(11.5.1) Guy Mitchell Sturgeon Heirs, Devisees, Successors or Assigns</b>		
(11.5.1.1) Rita Noreen Sturgeon 2304 E Glen Oaks Dr Wichita, KS 67216	0.00171 acres 1/252 of 0.43 acres	0.002903%
(11.5.1.2) Lewis Michael Sturgeon 28158 Suburban Dr Warren, MI 48088	0.00171 acres 1/252 of 0.43 acres	0.002903%
(11.5.1.3) Parris Marlow Sturgeon 1779 E. George Ave Hazel Park, MI 48030	0.00171 acres 1/252 of 0.43 acres	0.002903%
<b>(11.6) Florence Gertrude Klein Heirs, Devisees, Successors or Assigns</b>		
(11.6.1) Richard Walter Klein, Jr 64 Armstrong St Frostburg, MD 21532	0.00256 acres 1/168 of 0.43 acres	0.004355%
(11.6.2) Deborah Camacho 15 Almeria Irvin, CA 92614	0.00256 acres 1/168 of 0.43 acres	0.004355%
<b>(12) Dora Davis Adkins Heirs, Devisees, Successors or Assigns</b>		
(12.1) Luther Adkins, Jr 4451 Old Kentucky Tpk Rd Raven, VA 24639	0.00614 acres 1/70 of 0.43 acres	0.010452%
<b>(12.2) Betty Sue Buchanan Heirs, Devisees, Successors or Assigns</b>		
(12.2.1) Alexandra Louise Stacy 309 Fox's Private Dr Lot 9 Bluff City, TN 37618	0.00205 acres 1/210 of 0.43 acres	0.003484%

**Exhibit B**  
**Unit AX-99**  
**Docket #VGOB 04-1116-1358-02**  
**List of all Owners/Claimants**  
**(58.77 Acre Unit)**

	Acres in Unit	Percent of Unit
(12.2.2) Travis Stacy 109 Cleveland Rd Johnson City, TN 37615	0.00205 acres 1/210 of 0.43 acres	0.003484%
(12.2.3) Andrew Buchanan 2375 Brushy Fort Rd Grundy, VA 24614	0.00205 acres 1/210 of 0.43 acres	0.003484%
(12.3) Dorothy Jean Looney 2263 Watkins St Grundy, VA 24614	0.00614 acres 1/70 of 0.43 acres	0.010452%
(12.4) Joanna White 5506 Chatmoss Rd Midlothian, VA 23112	0.00614 acres 1/70 of 0.43 acres	0.010452%
(12.5) Bertie Mabel McGlothlin 2229 Watkins St Grundy, VA 24614	0.00614 acres 1/70 of 0.43 acres	0.010452%
<b>(13) John Paul Davis Heirs, Devisees, Successors or Assigns</b>		
(13.1) Lucy E. Davis Heirs, Devisees, Successors or Assigns		
(13.1.1) Johnny Paul Davis 5678 Crescent Beach Loop Citrus Hills Park Lot 150 Dover, FL 33527	0.01024 acres 1/42 of 0.43 acres	0.017421%
(13.2) Pauline Stiltner Heirs, Devisees, Successors or Assigns		
(13.2.1) Paula Ohlinger 4227 Johnson Ridge Rd Stockport, OH 43787	0.00341 acres 1/126 of 0.43 acres	0.005807%
(13.2.2) Melissa Shortridge PO Box 4 Rowe, VA 24646	0.00341 acres 1/126 of 0.43 acres	0.005807%
(13.2.3) Archie Denver Stiltner PO Box 1622 Toon Branch Rd Grundy, VA 24614	0.00341 acres 1/126 of 0.43 acres	0.005807%
(13.3) Johnny Paul Davis 5678 Crescent Beach Loop Citrus Hills Park Lot 150 Dover, FL 33527	0.01024 acres 1/42 of 0.43 acres	0.017421%
<b>(14) Mike Davis Heirs, Devisees, Successors or Assigns</b>		
(14.1) Dorothy Ann Fields Davis Sheets Heirs, Devisees, Successors or Assigns		
(14.1.1) Wiley Eugene Sheets Heirs, Devisees, Successors or Assigns		
(14.1.1.1) Stoney Davis 3386 Breaks Park Rd Haysi, VA 24256	0.00341 acres 1/126 of 0.43 acres	0.005807%
(14.1.1.2) Tony Davis PO Box 1174 Raven, VA 24639	0.00341 acres 1/126 of 0.43 acres	0.005807%
(14.1.1.3) Sandra Tackett 937 Marsh Field Cir, Unit 205 Myrtle Beach, SC 29579	0.00341 acres 1/126 of 0.43 acres	0.005807%
(14.1.2) Stoney Davis 3386 Breaks Park Rd Haysi, VA 24256	0.00683 acres 1/63 of 0.43 acres	0.011614%
(14.1.3) Tony Davis PO Box 1174 Raven, VA 24639	0.00683 acres 1/63 of 0.43 acres	0.011614%
(14.1.4) Sandra Tackett 937 Marsh Field Cir, Unit 205 Myrtle Beach, SC 29579	0.00683 acres 1/63 of 0.43 acres	0.011614%

Exhibit B  
Unit AX-99  
Docket #VGOB 04-1116-1358-02  
List of all Owners/Claimants  
(58.77 Acre Unit)

	Acres in Unit	Percent of Unit
<b>Tract #4B - 0.05 acres</b>		
Moses Davis Heirs, Devises, Successors or Assigns	0.05 acres	0.0851%
<b>(1) Gertrude Davis Ratliff Heirs, Devises, Successors or Assigns (1/14)</b>		
(1.1) Muncy William Ratliff	<i>Life Estate extinguished</i>	
(1.1.1) Ora Leckie Ratliff Heirs, Devises, Successors or Assigns		
(1.1.1.1) Harold Evans Shortridge Heirs, Devises, Successors or Assigns		
(1.1.1.1.1) Clayton Lee Shortridge 221 Shady Ln Hillsville, VA 24343	0.00018 acres 1/280 of 0.05 acres	0.000304%
(1.1.1.2) Mabel Pauline Mullins 12314 Slate Creek Rd Grundy, VA 24614	0.00018 acres 1/280 of 0.05 acres	0.000304%
(1.1.1.3) Jerry James Ratliff Heirs, Devises, Successors or Assigns		
(1.1.1.3.1) Tammy Sue Ratliff Stiltner Heirs, Devises, Successors or Assigns		
(1.1.1.3.1.1) Marty Stiltner 7414 Hurricane Creek Rd Vansant, VA 24656	0.00004 acres 1/1400 of 0.05 acres	0.000061%
(1.1.1.3.2) Margaret C. Ratliff 1552 Pealog Branch Rd Vansant, VA 24656	0.00004 acres 1/1400 of 0.05 acres	0.000061%
(1.1.1.3.3) Elizabeth R. Walls 9423 Blackstone Rd Manassa, VA 20110	0.00004 acres 1/1400 of 0.05 acres	0.000061%
(1.1.1.3.4) Robin Barton 1552 Pealog Branch Rd Vansant, VA 24656	0.00004 acres 1/1400 of 0.05 acres	0.000061%
(1.1.1.3.5) Jason D. Ratliff PO Box 72 Davenport, VA 24239	0.00004 acres 1/1400 of 0.05 acres	0.000061%
(1.1.1.4) Wesley W. Ratliff 1213 Ward Fork Rd Grundy, VA 24614	0.00018 acres 1/280 of 0.05 acres	0.000304%
(1.1.1.5) Raymond R. Ratliff 2048 Burtons Pond Rd Bland, VA 24315	0.00018 acres 1/280 of 0.05 acres	0.000304%
(1.1.2) Zella Mae Ratliff VanDyke Heirs, Devises, Successors or Assigns		
(1.1.2.1) Edward Ellis VanDyke 1526 Forestside Dr Columbus, GA 31907	0.00089 acres 1/56 of 0.05 acres	0.001519%
(1.1.3) Muncy Ellis Ratliff Heirs, Devises, Successors or Assigns		
(1.1.3.1) Geneva Mullins 6800 Catlett Rd St Augustine, FL 32095	0.00089 acres 1/56 of 0.05 acres	0.001519%
(1.1.4) Gabriel Bittle Ratliff Heirs, Devises, Successors or Assigns		
(1.1.4.1) Burette C. Ratliff 1560 Thornblade Blvd, Apt 319 Greer, SC 29650	0.00089 acres 1/56 of 0.05 acres	0.001519%
<b>(2) Eva Lucinda Davis Hibbits Heirs, Devises, Successors or Assigns (1/14)</b>		
(2.1) Thomas Bernard Hibbits Heirs, Devises, Successors or Assigns		
(2.1.1) Sarah Vandyke Hibbits Heirs, Devises, Successors or Assigns		

**Exhibit B**  
**Unit AX-99**  
**Docket #VGOB 04-1116-1358-02**  
**List of all Owners/Claimants**  
**(58.77 Acre Unit)**

	Acres in Unit	Percent of Unit
(2.1.1.1) James Donald Hibbits Heirs, Devisees, Successors or Assigns		
(2.1.1.1.1) Myrtle Beatrice Shrader Heirs, Devisees, Successors or Assigns		
(2.1.1.1.1.1) William H. Shrader PO Box 1233 Grundy, VA 24614	0.00006 acres 1/882 of 0.05 acres	0.000096%
(2.1.1.2) Helen E. Smith 1367 Lower Mill Branch Rd Grundy, VA 24614	0.00006 acres 1/882 of 0.05 acres	0.000096%
(2.1.1.3) Thelma McGinnish PO Box 204 Doran, VA 24612	0.00006 acres 1/882 of 0.05 acres	0.000096%
(2.1.1.4) Betty Jean Stiltner 1250 Little Prater Rd Grundy, VA 24614	0.00006 acres 1/882 of 0.05 acres	0.000096%
(2.1.1.5) Shirley Fuller 379 Lewis Creek Rd Honaker, VA 24260	0.00006 acres 1/882 of 0.05 acres	0.000096%
(2.1.1.6) Lola Trent Hardin 1752 Lower Mill Branch Rd Grundy, VA 24614	0.00006 acres 1/882 of 0.05 acres	0.000096%
(2.1.1.7) Lydia A. Hibbits 2966 Slate Creek Rd Grundy, VA 24614	0.00006 acres 1/882 of 0.05 acres	0.000096%
(2.2) Joseph H. Hibbits Heirs, Devisees, Successors or Assigns		
(2.2.1) Billy Mahone Hibbits Heirs, Devisees, Successors or Assigns		
(2.2.1.1) Billy Mahone Hibbits II 1045 Lower Mill Branch Rd Grundy, VA 24614	0.00005 acres 1/1008 of 0.05 acres	0.000084%
(2.2.1.2) Keister E. Hibbits Heirs, Devisees, Successors or Assigns		
(2.2.1.2.1) David Hibbits 7485 Admiral Nelson Dr Warrenton, VA 20186	0.00005 acres 1/1008 of 0.05 acres	0.000084%
(2.2.1.3) Raymond Clyde Hibbits 1466 Lower Mill Branch Rd Grundy, VA 24614	0.00005 acres 1/1008 of 0.05 acres	0.000084%
(2.2.1.4) Ernest Kyle Hibbits 7485 Admiral Nelson Dr Warrenton, VA 20186	0.00005 acres 1/1008 of 0.05 acres	0.000084%
(2.2.1.5) Edna C. Boyd 2554 Convinct Hollow Rd Grundy, VA 24614	0.00005 acres 1/1008 of 0.05 acres	0.000084%
(2.2.1.6) Richard Sherman Hibbits Heirs, Devisees, Successors or Assigns		
(2.2.1.6.1) Richard Dayne Hibbits Heirs, Devisees, Successors or Assigns		
(2.2.1.6.1.1) Richard Preston Hibbits 1238 Lower Mill Branch Rd Grundy, VA 24614	0.00001 acres 1/4032 of 0.05 acres	0.000021%
(2.2.1.6.2) Laken K. Hibbits 4225 Budd Rd New Smyrna Beach, FL 32166	0.00001 acres 1/4032 of 0.05 acres	0.000021%
(2.2.1.6.3) Robert Britten Hibbits 1293 Lower Mill Branch Rd Grundy, VA 24614	0.00001 acres 1/4032 of 0.05 acres	0.000021%
(2.2.1.6.4) Bradley Reed Hibbits 1148 Lower Mill Branch Rd Grundy, VA 24614	0.00001 acres 1/4032 of 0.05 acres	0.000021%
(2.2.1.7) Joanna Hibbits Stiltner Heirs, Devisees, Successors or Assigns		

**Exhibit B**  
**Unit AX-99**  
**Docket #VGOB 04-1116-1358-02**  
**List of all Owners/Claimants**  
**(58.77 Acre Unit)**

	Acres in Unit	Percent of Unit
(2.2.1.7.1) Valerie Stewart PO Box 223 Breaks, VA 24607	0.00002 acres 1/3024 of 0.05 acres	0.000028%
(2.2.1.7.2) Joseph C. Stiltner PO Box 1443 Breaks, VA 24607	0.00002 acres 1/3024 of 0.05 acres	0.000028%
(2.2.1.7.3) Kyla Evans 156 Anchorage Ln Gore, VA 22637	0.00002 acres 1/3024 of 0.05 acres	0.000028%
(2.2.1.8) Janet Marie Hibbits Heirs, Deviseses, Successors or Assigns		
(2.2.1.8.1) Paige Michelle Campbell PO Box 385 Grundy, VA 24614	0.00005 acres 1/1008 of 0.05 acres	0.000084%
(2.3) Marvin Alex Hibbits Heirs, Deviseses, Successors or Assigns		
(2.3.1) Jeffery Randolph Hibbits Heirs, Deviseses, Successors or Assigns		
(2.3.1.1) Barrett Hibbits 4717 Boyds Ridge Rd Varsant, VA 24656	0.00003 acres 1/1890 of 0.05 acres	0.000045%
(2.3.1.2) Regina L. Hayes 105 Peakwood Dr Tazewell, VA 24651	0.00003 acres 1/1890 of 0.05 acres	0.000045%
(2.3.1.3) Rhonda Whitt PO Box 941 Grundy, VA 24614	0.00003 acres 1/1890 of 0.05 acres	0.000045%
(2.3.2) Margie Helen Hibbits Sage Heirs, Deviseses, Successors or Assigns		
(2.3.2.1) Harold Kenneth Sage Heirs, Deviseses, Successors or Assigns		
(2.3.2.1.1) Samuel Kenneth Sage Heirs, Deviseses, Successors or Assigns		
(2.3.2.1.1.1) Christopher Travis Sage PO Box 1551 Grundy, VA 24614	0.00001 acres 1/5040 of 0.05 acres	0.000017%
(2.3.2.1.2) Steven Kyle Sage 6299 Mallory Ln Gordonsville, VA 22942	0.00001 acres 1/5040 of 0.05 acres	0.000017%
(2.3.2.1.3) Sandra Kim VanDyke 1067 King Circle Grundy, VA 24614	0.00001 acres 1/5040 of 0.05 acres	0.000017%
(2.3.2.1.4) David Allen Sage PO Box 1932 Grundy, VA 24614	0.00001 acres 1/5040 of 0.05 acres	0.000017%
(2.3.2.1.5) Cheryl Denise Fleet County Rd 1 TRLR 3 Alma, WI 54610	0.00001 acres 1/5040 of 0.05 acres	0.000017%
(2.3.2.1.6) Karen Renée Childress PO Box 244 Varsant, VA 24656	0.00001 acres 1/5040 of 0.05 acres	0.000017%
(2.3.2.1.7) Susan Diane Pruitt PO Box 112 Maxie, VA 24628	0.00001 acres 1/5040 of 0.05 acres	0.000017%
(2.3.2.1.8) Billy Linville Sage 2090 Lower Branch Rd Grundy, VA 24614	0.00001 acres 1/5040 of 0.05 acres	0.000017%
(2.3.3) Jerry Keil Hibbits Sage Heirs, Deviseses, Successors or Assigns		
(2.3.3.1) Norma Jean Hibbits 1008 Pole Rd Grundy, VA 24614	0.00008 acres 1/630 of 0.05 acres	0.000135%
(2.3.4) Tommy Lee William Hibbits Sage Heirs, Deviseses, Successors or Assigns		

**Exhibit B**  
**Unit AX-99**  
**Docket #VGOB 04-1116-1358-02**  
**List of all Owners/Claimants**  
**(58.77 Acre Unit)**

	Acres in Unit	Percent of Unit
(2.3.4.1) Mazie Eva Keen Hibbitts Heirs, Devisees, Successors or Assigns		
(2.3.4.1.1) Phyllis Stiltner 2390 Lynn Camp Branch Rd Grundy, VA 24614	0.00001 acres 1/4410 of 0.05 acres	0.000019%
(2.3.4.1.2) Carol Lulamae Keen Hess Heirs, Devisees, Successors or Assigns		
(2.3.4.1.2.1) Amy L. Musick PO Box 1674 Honaker, VA 24260	0.00001 acres 1/8820 of 0.05 acres	0.000010%
(2.3.4.1.2.2) Ashley Nicole Steele 1922 Clifton Farm Rd Honaker, VA 24260	0.00001 acres 1/8820 of 0.05 acres	0.000010%
(2.3.4.1.3) William Harvey Keen 2122 Bull Creek Rd Grundy, VA 24614	0.00001 acres 1/4410 of 0.05 acres	0.000019%
(2.3.4.1.4) Eugene Kenneth Keen 1019 Denny Rd Grundy, VA 24614	0.00001 acres 1/4410 of 0.05 acres	0.000019%
(2.3.4.1.5) Tommy William Lee Hibbitts, Jr 513 Wilray Ct Virginia Beach, VA 23451	0.00001 acres 1/4410 of 0.05 acres	0.000019%
(2.3.4.1.6) Shirley Howard 9753 River Mtn Rd Lebanon, VA 24266	0.00001 acres 1/4410 of 0.05 acres	0.000019%
(2.3.4.1.7) Jason D Hibbitts 1615 Bristol Hwy Elizabethton, TN 37643	0.00001 acres 1/4410 of 0.05 acres	0.000019%
(2.3.5) Harold Linvell Hibbitts 1675 Lower Mill Branch Rd Grundy, VA 24614	0.00008 acres 1/630 of 0.05 acres	0.000135%
(2.4) Alice Carolyn Caudill Heirs, Devisees, Successors or Assigns		
(2.4.1) Oma Lee Caudill Snead Hawkins Heirs, Devisees, Successors or Assigns	0.00008 acres 1/630 of 0.05 acres	0.000135%
(2.4.1.1) Paul Hawkins, 2nd husband 271 Wilbourne Rd Clarksville, VA 23927		
(2.4.1.2) Teresa Fletcher 1448 Lick Log Rd Grundy, VA 24614		
(2.4.1.3) Joe Wilbur Snead, Jr PO Box 313 Grundy, VA 24614		
(2.4.1.4) James Glenn Snead 2072 Booth Branch Rd Grundy, VA 24614		
(2.4.1.5) John Russell Snead 2028 Booth Branch Rd Grundy, VA 24614		
(2.4.2) William James Caudill 1201 Peachtree Rd Grundy, VA 24614	0.00008 acres 1/630 of 0.05 acres	0.000135%
(2.4.3) Fred M. Caudill 1534 Piney Hill Rd Luray, VA 22835	0.00008 acres 1/630 of 0.05 acres	0.000135%
(2.4.4) Martha Caudill 2620 Cannaday Rd NE Roanoke, VA 24012	0.00008 acres 1/630 of 0.05 acres	0.000135%
(2.4.5) I.D. Walton Caudill PO Box 306 New Castle, VA 24127	0.00008 acres 1/630 of 0.05 acres	0.000135%
(2.5) Richard Donald Hibbitts Heirs, Devisees, Successors or Assigns		

**Exhibit B**  
**Unit AX-99**  
**Docket #VGOB 04-1116-1358-02**  
**List of all Owners/Claimants**  
**(58.77 Acre Unit)**

	Acres in Unit	Percent of Unit
(2.5.1) James E. Hibbits 3402 Gladden Ln W Alexandria, AL 36250	0.00007 acres 1/756 of 0.05 acres	0.000113%
(2.5.2) Judith Tharlene Hibbits Stacy Heirs, Devises, Successors or Assigns		
(2.5.2.1) Curtis Stacy 275 Large Ave Rockwell, NC 38138	0.00007 acres 1/756 of 0.05 acres	0.000113%
(2.5.3) Mary Frances Hibbits Cordle Heirs, Devises, Successors or Assigns		
(2.5.3.1) Rodney Keith Cordle Heirs, Devises, Successors or Assigns		
(2.5.3.1.1) Christina M Bowen 703 W. Riverside dr Apt B N. Tazewell, VA 24630	0.00001 acres 1/9072 of 0.05 acres	0.000009%
(2.5.3.1.2) Joshua Cordle 83121 Saint Mark Dr Yulee, FL 32097	0.00001 acres 1/9072 of 0.05 acres	0.000009%
(2.5.3.2) Teresa Carol Hampton 204 Birmingham Rd Cedar Bluff, VA 24609	0.00001 acres 1/4536 of 0.05 acres	0.000019%
(2.5.3.3) David Dwayne Cordle Heirs, Devises, Successors or Assigns		
(2.5.3.3.1) Christopher Cordle 7052 Ancestra Dr Fountain, CO 80817	0.00001 acres 1/9072 of 0.05 acres	0.000009%
(2.5.3.3.2) Kaysi Elizabeth Cordle 94310 Summer Breeze Dr Fernandina Beach, FL 32034	0.00001 acres 1/9072 of 0.05 acres	0.000009%
(2.5.3.4) Kevin Andrew Cordle RR 1 Box 143 Pounding Mill, VA 24637	0.00001 acres 1/4536 of 0.05 acres	0.000019%
(2.5.3.5) Richard Daniel Cordle 122 Barrow Ave Bluefield, VA 24605	0.00001 acres 1/4536 of 0.05 acres	0.000019%
(2.5.3.6) Brian Scott Cordle 8941 Highgrove Ct Lorton, VA 22079	0.00001 acres 1/4536 of 0.05 acres	0.000019%
(2.5.4) Richard Donald "Don" Hibbits Jr. Heirs, Devises, Successors or Assigns		
(2.5.4) Glenda Lee Hibbits 12550 Turkey Creek Dr Dunnellon, FL 34432	0.00007 acres 1/756 of 0.05 acres	0.000113%
(2.5.5) Brenda C. Byrd 275 Large Ave Rockwell, NC 28138	0.00007 acres 1/756 of 0.05 acres	0.000113%
(2.5.6) Brenda C. Byrd Heirs, Devises, Successors or Assigns		
(2.5.6.1) Tommy Lee Snyder 14 Bickshire Ln Palm Coast, FL 32137	0.00002 acres 1/2268 of 0.05 acres	0.000038%
(2.5.6.2) Jason Leon Snyder 1811 Edenside Ave Louisville, KY 40204	0.00002 acres 1/2268 of 0.05 acres	0.000038%
(2.5.6.3) Shawn Lyle Snyder 14 Bickshire Ln Palm Coast, FL 32137	0.00002 acres 1/2268 of 0.05 acres	0.000038%
(2.6) William Aaron Hibbits Heirs, Devises, Successors or Assigns		
(2.6.1) Virginia Dare Fields Belcher Hill Hibbits Heirs, Devises, Successors or Assigns		
(2.6.1.1) Clifford Belcher Heirs, Devises, Successors or Assigns		

**Exhibit B**  
**Unit AX-99**  
**Docket #VGOB 04-1116-1358-02**  
**List of all Owners/Claimants**  
**(58.77 Acre Unit)**

	Acres in Unit	Percent of Unit
(2.6.1.1.1) Ruby J Belcher 16397 Grapevine Rd Phyllis, KY 41554	0.00020 acres 1/252 of 0.05 acres	0.000338%
(2.6.1.2) Danny Hill <i>Address Unknown</i>	0.00020 acres 1/252 of 0.05 acres	0.000338%
(2.7) Edith Mildred Hibbits Collins Heirs, Devises, Successors or Assigns		
(2.7.1) Jack Russell Collins Heirs, Devises, Successors or Assigns		
(2.7.1.1) Opal May Sparks Baker Heirs, Devises, Successors or Assigns		
(2.7.1.1.1) Joe Edward Sparks Heirs, Devises, Successors or Assigns		
(2.7.1.1.1.1) Valerie Marie Sparks 4043 Elkins Branch Rd Grundy, VA 24614	0.00000 acres 1/20412 of 0.05 acres	0.000004%
(2.7.1.1.1.2) Tammy Jo Sparks 114 Wells Ln Harmony, NC 28634	0.00000 acres 1/20412 of 0.05 acres	0.000004%
(2.7.1.1.1.3) Damell Junior Sparks PO Box 1230 Raven, VA 24639	0.00000 acres 1/20412 of 0.05 acres	0.000004%
(2.7.1.1.2) Heddy Lynn Daniels 8054 AL Hwy 117 Flat Rock, AL 35966	0.00001 acres 1/6804 of 0.05 acres	0.000013%
(2.7.1.1.3) Jimmy Roger Blankenship 1287 Turnbull Rd Grundy, VA 24614	0.00001 acres 1/6804 of 0.05 acres	0.000013%
(2.7.1.1.4) Sara Matney 2319 Stone Coal Rd Grundy, VA 24614	0.00001 acres 1/6804 of 0.05 acres	0.000013%
(2.7.1.1.5) Kimberly Belcher 8053 AL Hwy 117 Flat Rock, AL 35966	0.00001 acres 1/6804 of 0.05 acres	0.000013%
(2.7.1.1.6) Tammy Michelle Justus 3586 Jacks Creek Rd Big Rock, VA 24603	0.00001 acres 1/6804 of 0.05 acres	0.000013%
(2.7.1.2) Roberta Jean Collins Teele Campbell Heirs, Devises, Successors or Assigns		
(2.7.1.2.1) Penny R. Pearson 43 Pleasant St Hudson, MA 01749	0.00000 acres 1/37422 of 0.05 acres	0.000000%
(2.7.1.2.2) Keith Teele 45 Tavitian Blvd Marlborough, MA 01752	0.00000 acres 1/37422 of 0.05 acres	0.000000%
(2.7.1.2.3) Kenneth Teele Heirs, Devises, Successors or Assigns		
(2.7.1.2.3.1) Danielle Teele 14 Princess Rd Marlborough, MA 01752	0.00000 acres 1/37422 of 0.05 acres	0.000000%
(2.7.1.2.4) Holly Jean Wagner 12623 Lake Vista Dr Gibsonton, FL 33534	0.00000 acres 1/37422 of 0.05 acres	0.000000%
(2.7.1.2.5) Pamela J. Santella 200 Broad St, Apt 2 Marlborough, MA 01752	0.00000 acres 1/37422 of 0.05 acres	0.000000%
(2.7.1.2.6) Robert R. Cummings 8 Cotting Ave Marlborough, MA 01752	0.00000 acres 1/37422 of 0.05 acres	0.000000%
(2.7.1.3) Patricia Miles 240 Main St, Apt 106 Marlborough, MA 01752	0.00001 acres 1/6237 of 0.05 acres	0.000014%
(2.7.1.4) Jack Russell Collins 1230 Garrett Ave Marlborough, MA 01752	0.00001 acres 1/6237 of 0.05 acres	0.000014%

**Exhibit B**  
**Unit AX-99**  
**Docket #VGOB 04-1116-1358-02**  
**List of all Owners/Claimants**  
**(58.77 Acre Unit)**

	Acres in Unit	Percent of Unit
(2.7.1.5) Danny R. Collins 905 Cherrywood Dr Lexington, KY 40515	0.00001 acres 1/6237 of 0.05 acres	0.000014%
(2.7.1.6) Barbara S. Mejias 49 Boston Rd Apt 16C Southborough, MA 01772	0.00001 acres 1/6237 of 0.05 acres	0.000014%
(2.7.1.7) Larry K. Collins Heirs, Devisees, Successors or Assigns		
(2.7.1.7.1) Mary Collins 5055 Crescent Rd Spring Hill, FL 34606	0.00001 acres 1/6237 of 0.05 acres	0.000014%
(2.7.1.8) Shelia Rene Collins Johnson Heirs, Devisees, Successors or Assigns		
(2.7.1.8.1) Tammy Lynn Johnson Pitts 103 Fairview Ave 6 Rutland, VT 05701	0.00000 acres 1/24948 of 0.05 acres	0.000003%
(2.7.1.8.2) Christina Marie Green 7253 Fox Creek Dr Olive Branch, MS 38654	0.00000 acres 1/24948 of 0.05 acres	0.000003%
(2.7.1.8.3) Timothy Lee Johnson 103 Fairview Ave 6 Rutland, VT 05701	0.00000 acres 1/24948 of 0.05 acres	0.000003%
(2.7.1.8.4) Jason Paul Johnson 2 Cardinal Place Ln Rutland, VT 05701	0.00000 acres 1/24948 of 0.05 acres	0.000003%
(2.7.1.9) Michael D. Collins 2001 Apartment Blvd, Apt 226 Martinsburg, WV 25401	0.00001 acres 1/6237 of 0.05 acres	0.000014%
(2.7.1.10) Randall Allen Collins 1032 Deadbolt Rd Vansant, VA 24656	0.00001 acres 1/6237 of 0.05 acres	0.000014%
(2.7.1.11) Gary Wayne Collins 1866 Stiltners Creek Rd Grundy, VA 24614	0.00001 acres 1/6237 of 0.05 acres	0.000014%
(2.7.1.12) Robert M. Hibbits 5602 Deskins Rd Vansant, VA 24656	0.00001 acres 1/6237 of 0.05 acres	0.000014%
(2.7.2) Roberta Jean Collins Teele Campbell Heirs, Devisees, Successors or Assigns		
(2.7.2.1) John Lochin Campbell, 2nd husband <i>Address pending</i>	0.00001 acres 1/6237 of 0.05 acres	0.000014%
(2.7.2.1.1) Penny R. Pearson 43 Pleasant St Hudson, MA 01749	0.00000 acres 1/18711 of 0.05 acres	0.000005%
(2.7.2.1.2) Keith Teele 45 Tavitian Blvd Marlborough, MA 01752	0.00000 acres 1/18711 of 0.05 acres	0.000005%
(2.7.2.1.3) Kenneth Teele Heirs, Devisees, Successors or Assigns		
(2.7.2.1.3.1) Danielle Teele 14 Princess Rd Marlborough, MA 01752	0.00000 acres 1/18711 of 0.05 acres	0.000005%
(2.7.2.1.4) Holly Jean Wagner 12623 Lake Vista Dr Gibsonton, FL 33534	0.00000 acres 1/18711 of 0.05 acres	0.000005%
(2.7.2.1.5) Pamela J. Santella 200 Broad St, Apt 2 Marlborough, MA 01752	0.00000 acres 1/18711 of 0.05 acres	0.000005%
(2.7.2.1.6) Robert R. Cummings 8 Cotting Ave Marlborough, MA 01752	0.00000 acres 1/18711 of 0.05 acres	0.000005%
(2.7.3) Patricia Miles 240 Main St, Apt 106 Marlborough, MA 01752	0.00002 acres 1/2079 of 0.05 acres	0.000041%

**Exhibit B**  
**Unit AX-99**  
**Docket #VGOB 04-1116-1358-02**  
**List of all Owners/Claimants**  
**(58.77 Acre Unit)**

	Acres in Unit	Percent of Unit
(2.7.4) Jack Russell Collins 1230 Garrett Ave Marlborough, MA 01752	0.00002 acres 1/2079 of 0.05 acres	0.000041%
(2.7.5) Danny R. Collins 905 Cherrywood Dr Lexington, KY 40515	0.00002 acres 1/2079 of 0.05 acres	0.000041%
(2.7.6) Barbara S. Mejias 49 Boston Rd Apt 16C Southborough, MA 01772	0.00002 acres 1/2079 of 0.05 acres	0.000041%
(2.7.7) Larry K. Collins Heirs, Devisees, Successors or Assigns		
(2.7.7.1) Mary Collins 5055 Crescent Rd Spring Hill, FL 34606	0.00002 acres 1/2079 of 0.05 acres	0.000041%
(2.7.8) Shelia Rene Collins Johnson Heirs, Devisees, Successors or Assigns		
(2.7.8.1) Tammy Lynn Johnson Pitts 103 Fairview Ave 6 Rutland, VT 05701	0.00001 acres 1/8316 of 0.05 acres	0.000010%
(2.7.8.2) Christina Marie Green 7253 Fox Creek Dr Olive Branch, MS 38654	0.00001 acres 1/8316 of 0.05 acres	0.000010%
(2.7.8.3) Timothy Lee Johnson 103 Fairview Ave 6 Rutland, VT 05701	0.00001 acres 1/8316 of 0.05 acres	0.000010%
(2.7.8.4) Jason Paul Johnson 2 Cardinal Place Ln Rutland, VT 05701	0.00001 acres 1/8316 of 0.05 acres	0.000010%
(2.7.9) Michael D. Collins 2001 Apartment Blvd, Apt 226 Martinsburg, WV 25401	0.00002 acres 1/2079 of 0.05 acres	0.000041%
(2.7.10) Randall Allen Collins 1032 Deadbolt Rd Vansant, VA 24656	0.00002 acres 1/2079 of 0.05 acres	0.000041%
(2.7.11) Gary Wayne Collins 1866 Stiltners Creek Rd Grundy, VA 24614	0.00002 acres 1/2079 of 0.05 acres	0.000041%
(2.7.12) Robert M. Hibbits 5602 Deskins Rd Vansant, VA 24656	0.00002 acres 1/2079 of 0.05 acres	0.000041%
(2.8) Ora May Hibbits Reeves Heirs, Devisees, Successors or Assigns		
(2.8.1) Cecil E. Reeves Heirs, Devisees, Successors or Assigns		
(2.8.1.1) Vivian C. Renner 1167 Fixler Rd Wadsworth, OH 44281	0.00007 acres 1/756 of 0.05 acres	0.000113%
(2.8.1.2) William E. Reeves 17245 Thompson Rd Thompson, OH 44086	0.00007 acres 1/756 of 0.05 acres	0.000113%
(2.8.1.3) Rhonda E. Abrams 12353 Portage St Rittman, OH 44270	0.00007 acres 1/756 of 0.05 acres	0.000113%
(2.8.1.4) Evelyn B. McNiitt 3803 Old Mill Rd Port Ageles, WA 98362	0.00007 acres 1/756 of 0.05 acres	0.000113%
(2.8.1.5) Steven R. Reeves 1959 S. Logan St Denver, CO 80210	0.00007 acres 1/756 of 0.05 acres	0.000113%
(2.8.1.6) Miriam B. Dzurec 1437 Brentfield Dr Wadsworth, OH 44281	0.00007 acres 1/756 of 0.05 acres	0.000113%
(2.9) Ava Maurine Hibbits Akers Heirs, Devisees, Successors or Assigns		

**Exhibit B**  
**Unit AX-99**  
**Docket #VGOB 04-1116-1358-02**  
**List of all Owners/Claimants**  
**(58.77 Acre Unit)**

	Acres in Unit	Percent of Unit
(2.9.1) Darrell Douglas Akers 245 Ridge Rd Lebanon, VA 24266	0.00004 acres 1/1386 of 0.05 acres	0.000061%
(2.9.2) Phyllis Teen Kiepke 7135 Balsam Park Blvd Hazelhurst, WI 54531	0.00004 acres 1/1386 of 0.05 acres	0.000061%
(2.9.3) Mary Lynn Bostic PO Box 8125 Grundy, VA 24614	0.00004 acres 1/1386 of 0.05 acres	0.000061%
(2.9.4) Thomas Clifford Akers 109 Owens Dr, Apt 45 Pikeville, KY 41501	0.00004 acres 1/1386 of 0.05 acres	0.000061%
(2.9.5) Playford Cordell Akers Heirs, Devisees, Successors or Assigns		
(2.9.5.1) Jennifer Darlene Akers, 2nd wife 1602 Daly Dr Corpus Christi, TX 78412	0.00001 acres 1/4158 of 0.05 acres	0.000020%
(2.9.5.2) Playford C. Akers, Jr 694 Silver St Marion, OH 43302	0.00001 acres 1/6237 of 0.05 acres	0.000014%
(2.9.5.3) Michael L. Akers 694 Silver St Marion, OH 43302	0.00001 acres 1/6237 of 0.05 acres	0.000014%
(2.9.5.4) Courtni Akers 1602 Daly Dr Corpus Christi, TX 78412	0.00001 acres 1/6237 of 0.05 acres	0.000014%
(2.9.6) Aaron Keith Akers 1173 County Rd 1 Lot 9 South Point, OH 45680	0.00004 acres 1/1386 of 0.05 acres	0.000061%
(2.9.7) Sarah Elizabeth Akers 739 Triplett Rd Cleveland, NC 27013	0.00004 acres 1/1386 of 0.05 acres	0.000061%
(2.9.8) Carolyn Lucinda Stiltner 60 HC 60 Box 410A Hurley, VA 24620	0.00004 acres 1/1386 of 0.05 acres	0.000061%
(2.9.9) Margo Gini Cochran 1153 Turnbull Rd Grundy, VA 24614	0.00004 acres 1/1386 of 0.05 acres	0.000061%
(2.9.10) Vicki Victoria Akers 6302 Slate Creek Rd Grundy, VA 24614	0.00004 acres 1/1386 of 0.05 acres	0.000061%
(2.9.11) David Akers <i>Address unknown</i>	0.00004 acres 1/1386 of 0.05 acres	0.000061%
(3) Mary Elizabeth Davis Croye Heirs, Devisees, Successors or Assigns		
(3.1) Bittie King Croye	<i>Life Estate extinguished</i>	
(3.1.1) Marjorie Lee Croye Bailey Heirs, Devisees, Successors or Assigns		
(3.1.1.1) Janet Rae Garrett 109 Costa Mesa Dr Lady Lake, FL 32159	0.00045 acres 1/112 of 0.05 acres	0.000760%
(3.1.1.2) Mary Elizabeth Bell 2915 Maple Ln Bluefield, WV 24701	0.00045 acres 1/112 of 0.05 acres	0.000760%
(3.1.2) Geneva Croye Mustard Heirs, Devisees, Successors or Assigns		
(3.1.2.1) Clinton Luther Mustard Heirs, Devisees, Successors or Assigns		
(3.1.2.1.1) Brenda Mustard Noll Heirs, Devisees, Successors or Assigns		
(3.1.2.1.1.1) Barry Alan Noll 649 Sandpiper Dr Sunset Beach, NC 28468	0.00022 acres 1/224 of 0.05 acres	0.000380%

**Exhibit B**  
**Unit AX-99**  
**Docket #VGOB 04-1116-1358-02**  
**List of all Owners/Claimants**  
**(58.77 Acre Unit)**

	Acres in Unit	Percent of Unit
(3.1.2.1.2) Sharon Mustard Katz 1530 Gordon Cove Annapolis, MD 21403	0.00022 acres 1/224 of 0.05 acres	0.000380%
(3.1.2.1.3) Carol Mustard Lester Heirs, Devisees, Successors or Assigns		
(3.1.2.1.3.1) Michael Lester 1058 Florist Rd Abingdon, VA 24210	0.00022 acres 1/224 of 0.05 acres	0.000380%
(3.1.2.1.4) Clinton Luther Mustard, Jr 992 Hidden Valley Independence, VA 24348	0.00022 acres 1/224 of 0.05 acres	0.000380%
(3.1.3) Marie Elizabeth Croye Goodwin Heirs, Devisees, Successors or Assigns		
(3.1.3.1) James B. Goodwin Jr. Heirs, Devisees, Successors or Assigns		
(3.1.3.1.1) Sandra Goodwin Green <i>Address Unknown</i> Lavale, MD	0.00089 acres 1/56 of 0.05 acres	0.001519%
(3.1.4) B. Kyle Croye Heirs, Devisees, Successors or Assigns		
(3.1.4.1) Anna Kathryn Ernst Croye 666 Balfour Rd Winston-Salem, NC 27104	0.00089 acres 1/56 of 0.05 acres	0.001519%
<b>(4)</b> Victoria Pearl Davis Munsey Heirs, Devisees, Successors or Assigns		
(4.1) Haider Roscoe Munsey	<i>Life Estate extinguished</i>	
(4.1.1) America Gertrude Munsey Tice Heirs, Devisees, Successors or Assigns		
(4.1.1.1) Kathy Ann Hackney PO Box 2172 Honaker, VA 24260	0.00179 acres 1/28 of 0.05 acres	0.003038%
(4.1.2) Hassell Roscoe Munsey Heirs, Devisees, Successors or Assigns		
(4.1.2.1) Cassie Rynyon Munsey Heirs, Devisees, Successors or Assigns		
(4.1.2.1.1) Kathy Ann Hackney PO Box 2172 Honaker, VA 24260	0.00179 acres 1/28 of 0.05 acres	0.003038%
<b>(5)</b> Gabriel Stewart Davis Heirs, Devisees, Successors or Assigns		
(5.1) Florence Alice Stiltner Davis	<i>Life Estate extinguished</i>	
(5.1.1) Nell Davis Swanson Heirs, Devisees, Successors or Assigns		
(5.1.1.1) Walters Swanson Heirs, Devisees, Successors or Assigns		
(5.1.1.1.1) John C. Cochrane 917 5th St Mukiteo, WA 98275	0.00013 acres 1/378 of 0.05 acres	0.000225%
(5.1.1.1.2) King's Garden School 19303 Fremont Ave, North Seattle, WA 98133	0.00013 acres 1/378 of 0.05 acres	0.000225%
(5.1.1.1.3) Canon Beach Bible Conference Ctr PO Box 398 Cannon Beach, OR 97110	0.00013 acres 1/378 of 0.05 acres	0.000225%
(5.1.2) Carl Muncie Davis Heirs, Devisees, Successors or Assigns <i>(Heirs Unknown)</i>	0.00040 acres 1/126 of 0.05 acres	0.000675%
(5.1.3) Roby Clarence Davis Heirs, Devisees, Successors or Assigns		
(5.1.3.1) Jerline Osborne Davis 923 Hubble Hill Rd N. Tazewell, VA 24630	0.00040 acres 1/126 of 0.05 acres	0.000675%

**Exhibit B**  
**Unit AX-99**  
**Docket #VGOB 04-1116-1358-02**  
**List of all Owners/Claimants**  
**(58.77 Acre Unit)**

	Acres in Unit	Percent of Unit
(5.1.4) Carrie Davis Fields Reece Heirs, Deviseses, Successors or Assigns		
(5.1.4.1) General MacArthur Fields 2075 New House Branch Rd Grundy, VA 24614	0.00008 acres 1/630 of 0.05 acres	0.000135%
(5.1.4.2) Carol Victoria Sturgill 5352 Pole Bridge Rd Wise, VA 24293	0.00008 acres 1/630 of 0.05 acres	0.000135%
(5.1.4.3) Charles Dewey Fields 8753 Hurley Rd Hurley, VA 24620	0.00008 acres 1/630 of 0.05 acres	0.000135%
(5.1.4.4) James Roger Fields Heirs, Deviseses, Successors or Assigns		
(5.1.4.4.1) Louise Gilliam Fields 6440 Hurricane Rd Wise, VA 24293	0.00008 acres 1/630 of 0.05 acres	0.000135%
(5.1.4.5) Dennis H. Fields 290 Newberry Ridge Clintwood, VA 24228	0.00008 acres 1/630 of 0.05 acres	0.000135%
(5.1.5) Clyde Davis Heirs, Deviseses, Successors or Assigns		
(5.1.5.1) Avie D. Davis Heirs, Deviseses, Successors or Assigns		
(5.1.5.1.1) Patricia Lynn Davis Skaggs Heirs, Deviseses, Successors or Assigns		
(5.1.5.1.1.1) Gerald D. Skaggs, Jr 1755 Reynolds Creek Rd Liberty, KY 42539	0.00001 acres 1/7560 of 0.05 acres	0.000011%
(5.1.5.1.1.2) Argela Skaggs 472 Dogwood Trail Dallas, GA 30157	0.00001 acres 1/7560 of 0.05 acres	0.000011%
(5.1.5.1.2) Clyde Davis, Jr 125 Rocky Branch Rd Jeffersonville, KY 40337	0.00001 acres 1/3780 of 0.05 acres	0.000023%
(5.1.5.1.3) Ethel R. Henderson 1299 Old State Rd Owingsville, KY 40360	0.00001 acres 1/3780 of 0.05 acres	0.000023%
(5.1.5.1.4) David J. Davis 524 Burley Dr, Apt 4 Mt Sterling, KY 40353	0.00001 acres 1/3780 of 0.05 acres	0.000023%
(5.1.5.1.5) Earnest Deann Davis 680 Bedford Rd Jeffersonville, KY 40337	0.00001 acres 1/3780 of 0.05 acres	0.000023%
(5.1.5.1.6) Subbie W Wilder 87 Wilder Ln Owingsville, KY 40360	0.00001 acres 1/3780 of 0.05 acres	0.000023%
(5.1.5.1.7) Marsha A. Davis 6652 Camargo Levee Rd Jeffersonville, KY 40337	0.00001 acres 1/3780 of 0.05 acres	0.000023%
(5.1.5.1.8) Gabriel S. Davis 255 Rocky Branch Rd Jeffersonville, KY 40337	0.00001 acres 1/3780 of 0.05 acres	0.000023%
(5.1.5.1.9) William C. Davis PO Box 34 Frenchburg, KY 40322	0.00001 acres 1/3780 of 0.05 acres	0.000023%
(5.1.5.1.10) Daniel L. Davis 3109 S. Hwy 211 Salt Lick, KY 40371	0.00001 acres 1/3780 of 0.05 acres	0.000023%
(5.1.5.2) Patricia Lynn Davis Skaggs Heirs, Deviseses, Successors or Assigns		
(5.1.5.2.1) Gerald D. Skaggs 6652 Camargo Levee Rd Jeffersonville, KY 40337	0.00003 acres 1/1890 of 0.05 acres	0.000045%

**Exhibit B**  
**Unit AX-99**  
**Docket #VGOB 04-1116-1358-02**  
**List of all Owners/Claimants**  
**(58.77 Acre Unit)**

	Acres in Unit	Percent of Unit
(5.1.5.3) Clyde Davis, Jr 125 Rocky Branch Rd Jeffersonville, KY 40337	0.00003 acres 1/1890 of 0.05 acres	0.000045%
(5.1.5.4) Ethel R. Henderson 1299 Old State Rd Owingsville, KY 40360	0.00003 acres 1/1890 of 0.05 acres	0.000045%
(5.1.5.5) David J. Davis 524 Burley Dr, Apt 4 Mt Sterling, KY 40353	0.00003 acres 1/1890 of 0.05 acres	0.000045%
(5.1.5.6) Earnest Dean Davis 680 Bedford Rd Jeffersonville, KY 40337	0.00003 acres 1/1890 of 0.05 acres	0.000045%
(5.1.5.7) Subbie W Wilder 87 Wilder Ln Owingsville, KY 40360	0.00003 acres 1/1890 of 0.05 acres	0.000045%
(5.1.5.8) Marsha A. Davis 6652 Camargo Levee Rd Jeffersonville, KY 40337	0.00003 acres 1/1890 of 0.05 acres	0.000045%
(5.1.5.9) Gabriel S. Davis 255 Rocky Branch Rd Jeffersonville, KY 40337	0.00003 acres 1/1890 of 0.05 acres	0.000045%
(5.1.5.10) William C. Davis PO Box 34 Frenchburg, KY 40322	0.00003 acres 1/1890 of 0.05 acres	0.000045%
(5.1.5.11) Daniel L. Davis 3109 S. Hwy 211 Salt Lick, KY 40371	0.00003 acres 1/1890 of 0.05 acres	0.000045%
(5.1.6) Mary Louise Davis York Heirs, Devisees, Successors or Assigns		
(5.1.6.1) Clarence Edward "Buddy" York Heirs, Devisees, Successors or Assigns		
(5.1.6.1.1) Wynell Chance Brantley 115 River Rd Tenille, GA 31089	0.00002 acres 1/3024 of 0.05 acres	0.000028%
(5.1.6.1.2) Mary Alice Cowart 313 Willow Dr Sparta, GA 31087	0.00002 acres 1/3024 of 0.05 acres	0.000028%
(5.1.6.1.3) Toby York 10004 GA Hwy 231 Harrison, GA 31035	0.00002 acres 1/3024 of 0.05 acres	0.000028%
(5.1.6.1.4) Gabriel Daniel York Heirs, Devisees, Successors or Assigns		
(5.1.6.1.4.1) Jinnie Tildge 2224 Tuscon Trail Ft Wayne, IN 46814	0.00001 acres 1/6048 of 0.05 acres	0.000014%
(5.1.6.1.4.2) Nathan York 5454 N. iqua Rd Decatur, IN 46733	0.00001 acres 1/6048 of 0.05 acres	0.000014%
(5.1.6.2) Wynell Chance Brantley 115 River Rd Tenille, GA 31089	0.00007 acres 1/756 of 0.05 acres	0.000113%
(5.1.6.3) Mary Alice Cowart 313 Willow Dr Sparta, GA 31087	0.00007 acres 1/756 of 0.05 acres	0.000113%
(5.1.6.4) Toby York 10004 GA Hwy 231 Harrison, GA 31035	0.00007 acres 1/756 of 0.05 acres	0.000113%
(5.1.6.5) Gabriel Daniel York Heirs, Devisees, Successors or Assigns		
(5.1.6.5.1) Betty York 702 Capp Harlan Rd Tompkinsville, KY 42167	0.00007 acres 1/756 of 0.05 acres	0.000113%
(5.1.6.6) Maritha York Heirs, Devisees, Successors or Assigns		

**Exhibit B**  
**Unit AX-99**  
**Docket #VGOB 04-1116-1358-02**  
**List of all Owners/Claimants**  
**(58.77 Acre Unit)**

	Acres in Unit	Percent of Unit
(5.1.6.6.1) John Gregg York 625 Allen St, Lot 33 Swainsboro, GA 30401-3740	0.00007 acres 1/756 of 0.05 acres	0.000113%
(5.1.7) Floyd Holland Davis Heirs, Devisees, Successors or Assigns		
(5.1.7.1) Billie T. Davis 310 Ave A Melbourne Beach, FL 32951	0.00040 acres 1/126 of 0.05 acres	0.000675%
(5.1.8) Margie Shortridge 1005 Lakeview Dr Hermitage, TN 37076	0.00040 acres 1/126 of 0.05 acres	0.000675%
(5.1.9) Ellis Stuart Davis Heirs, Devisees, Successors or Assigns		
(5.1.9.1) John S. Davis 3851 NW 121st Ave Sunrise, FL 33323	0.00040 acres 1/126 of 0.05 acres	0.000675%
(6) George Alexander "Doll" Davis Heirs, Devisees, Successors or Assigns		
(6.1) Martha Ellen Stacy Davis Vandyke	<i>Life Estate extinguished</i>	
(6.1.1) Hazel Gertrude Davis Duncan Heirs, Devisees, Successors or Assigns		
(6.1.1.1) Mary Struzenberg 214 Delee St, Colonia Hgts Kingsport, TN 33133	0.00024 acres 1/210 of 0.05 acres	0.000405%
(6.1.1.2) Ronald Duncan Smith Ave, Rock Creek Rd Erwin, TN 37650	0.00024 acres 1/210 of 0.05 acres	0.000405%
(6.1.1.3) Pam Duncan 407 S Main St Erwin, TN 37650	0.00024 acres 1/210 of 0.05 acres	0.000405%
(6.1.1.4) Enoch Alan Duncan Heirs, Devisees, Successors or Assigns		
(6.1.1.4.1) Grace Duncan 1608 Hotiyee Ave Sebring, FL 33870	0.00024 acres 1/210 of 0.05 acres	0.000405%
(6.1.1.5) Darlene Denise Deaner PO Box 222 Center Hill, FL 33514	0.00024 acres 1/210 of 0.05 acres	0.000405%
(6.1.2) Geneva Mae Davis Aesque Heirs, Devisees, Successors or Assigns		
(6.1.2.1) Wanda Littrell 1223 Robertson St, Apt 40 Kingsport, TN 37660	0.00030 acres 1/168 of 0.05 acres	0.000506%
(6.1.2.2) Deborah Stewart 2976 Ashley St Kingsport, TN 37660	0.00030 acres 1/168 of 0.05 acres	0.000506%
(6.1.2.3) Sharon Plowers 311 Western Hgts Robersville, TN 37857	0.00030 acres 1/168 of 0.05 acres	0.000506%
(6.1.2.4) James Allen Ausque PO Box 247 Grundy, VA 24614	0.00030 acres 1/168 of 0.05 acres	0.000506%
(6.1.3) Beulah June Davis Shephard Heirs, Devisees, Successors or Assigns		
(6.1.3.1) Kenneth "Jimmy" Carper Shepherd Heirs, Devisees, Successors or Assigns		
(6.1.3.1.1) Kenneth David (Janet) Shepherd 1505 Norway St Bristol, VA 24201	0.00119 acres 1/42 of 0.05 acres	0.002026%
(7) James Bert Davis Heirs, Devisees, Successors or Assigns		
(7.1) Leatha Mae Perkins Davis Heirs, Devisees, Successors or Assigns		

**Exhibit B**  
**Unit AX-99**  
**Docket #VGOB 04-1116-1358-02**  
**List of all Owners/Claimants**  
**(58.77 Acre Unit)**

	Acres in Unit	Percent of Unit
(7.1.1) Virginia Marie Davis Tiller Siders Heirs, Devisees, Successors or Assigns		
(7.1.1.1) Walters Lee Siders 17385 NE 243rd Place Rd Ft McCoy, FL 32134	0.00024 acres 1/210 of 0.05 acres	0.000405%
(7.1.1.2) Walter Leon Siders Heirs, Devisees, Successors or Assigns		
(7.1.1.2.1) Lorraine Lee Wyatt Reynolds 2147 LaFayette Rd Rockey Face, GA 30740	0.00006 acres 1/840 of 0.05 acres	0.000101%
(7.1.1.2.2) Loretta Lynn Sellers PO Box 223 St Marks, FL 32355	0.00006 acres 1/840 of 0.05 acres	0.000101%
(7.1.1.3) Judy Carol Baughman 9911 Carr Rd Riverview, FL 33569	0.00012 acres 1/420 of 0.05 acres	0.000203%
(7.1.1.4) David Eugene Siders Heirs, Devisees, Successors or Assigns		
(7.1.1.4.1) Walter Lee Siders 17385 NE 243rd Place Rd Ft McCoy, FL 32134	0.00012 acres 1/420 of 0.05 acres	0.000203%
(7.1.1.5) Frank Andy Siders 6613 Lithia Pinecrest Rd Lithia, FL 33547	0.00012 acres 1/420 of 0.05 acres	0.000203%
(7.1.2) Leona Davis Keen Heirs, Devisees, Successors or Assigns		
(7.1.2.1) James William Keen Heirs, Devisees, Successors or Assigns		
(7.1.2.1.1) Ira Clarence Keen PO Box 56 Maxie, VA 24628	0.00005 acres 1/910 of 0.05 acres	0.000093%
(7.1.2.1.2) Linda Sue Christian PO Box 22 Wolford, VA 24658	0.00005 acres 1/910 of 0.05 acres	0.000093%
(7.1.2.1.3) Billy Joe Keen 337 Virgil Coral Rd Uniondale, TN 37180	0.00005 acres 1/910 of 0.05 acres	0.000093%
(7.1.2.1.4) Robert Edmond Keen 1156 John Clifton Rd Raven, VA 24639	0.00005 acres 1/910 of 0.05 acres	0.000093%
(7.1.2.1.5) Brenda Gail Church 1025 Turnip Dr Vansant, VA 24656	0.00005 acres 1/910 of 0.05 acres	0.000093%
(7.1.2.1.6) Glenna Gay Stevens (Estep) 1236 Raysal Hollow Rd Raysal, WV 24879	0.00005 acres 1/910 of 0.05 acres	0.000093%
(7.1.2.1.7) Lillian Joyce Hurley PO Box 162 Maxie, VA 24628	0.00005 acres 1/910 of 0.05 acres	0.000093%
(7.1.2.1.8) Margorie Ann Stillner (Fisher) 58 Boyd Ln Bastian, VA 24314	0.00005 acres 1/910 of 0.05 acres	0.000093%
(7.1.2.1.9) Sandra Kay Smith PO Box 705 Doran, VA 24612	0.00005 acres 1/910 of 0.05 acres	0.000093%
(7.1.2.1.10) Darrell C Keen 1089 Old Columbia Rd Chapel Hill, TN 37034	0.00005 acres 1/910 of 0.05 acres	0.000093%
(7.1.2.1.11) Cindy Patricia Mullins PO Box 134 N. Tazewell, VA 24630	0.00005 acres 1/910 of 0.05 acres	0.000093%
(7.1.2.1.12) Connie Looney 2756 Slate Creek Rd Grundy, VA 24614	0.00005 acres 1/910 of 0.05 acres	0.000093%

**Exhibit B**  
**Unit AX-99**  
**Docket #VGOB 04-1116-1358-02**  
**List of all Owners/Claimants**  
**(58.77 Acre Unit)**

	Acres in Unit	Percent of Unit
(7.1.2.1.13) Timothy Keen 1089 Old Columbia Rd Chapel Hill, TN 37034	0.00005 acres 1/910 of 0.05 acres	0.000093%
(7.1.3) Virginia Davis Keen Heirs, Deviseses, Successors or Assigns		
(7.1.3.1) Jerline Hendrix 1218 Issac Clifton Rd Chapmansboro, TN 37035	0.00014 acres 1/350 of 0.05 acres	0.000243%
(7.1.3.2) Jerry E. Keen 7411 Coldwater Rd Fairview, TN 37062	0.00014 acres 1/350 of 0.05 acres	0.000243%
(7.1.3.3) Larry David Keen 304 Church St White Bluff, TN 37187	0.00014 acres 1/350 of 0.05 acres	0.000243%
(7.1.3.4) Dewey Ray Keen 3994 Nansemond Rd Coeburn, VA 24230	0.00014 acres 1/350 of 0.05 acres	0.000243%
(7.1.3.5) Earl Roger Keen Heirs, Deviseses, Successors or Assigns		
(7.1.3.5.1) Jerline Hendrix 1218 Issac Clifton Rd Chapmansboro, TN 37035	0.00004 acres 1/1400 of 0.05 acres	0.000061%
(7.1.3.5.2) Jerry E. Keen 7411 Coldwater Rd Fairview, TN 37062	0.00004 acres 1/1400 of 0.05 acres	0.000061%
(7.1.3.5.3) Larry David Keen 304 Church St White Bluff, TN 37187	0.00004 acres 1/1400 of 0.05 acres	0.000061%
(7.1.3.5.4) Dewey Ray Keen 3994 Nansemond Rd Coeburn, VA 24230	0.00004 acres 1/1400 of 0.05 acres	0.000061%
(7.1.4) Eula (Beulah) Davis (Keen) 1707 Charlie Griffin Rd Plant City, FL 33868	0.00071 acres 1/70 of 0.05 acres	0.001215%
(7.1.5) Lawrence Davis 7601 Van Fleet Rd Polk City, FL 33868	0.00071 acres 1/70 of 0.05 acres	0.001215%
(8) Elxious "Leckie" Martha Davis Wellman Heirs, Deviseses, Successors or Assigns		
(8.1) Charley Wellman Heirs, Deviseses, Successors or Assigns		
(8.1.1) Luther Wellman Heirs, Deviseses, Successors or Assigns		
(8.1.1.1) Elta Duty Heirs, Deviseses, Successors or Assigns		
(8.1.1.1.1) Dolly Duty 629 Vinson St Williamson, WV 25661	0.00004 acres 1/1120 of 0.05 acres	0.000076%
(8.1.1.1.2) Donna Ledford 32311 Grandview Westland, MI 48186	0.00004 acres 1/1120 of 0.05 acres	0.000076%
(8.1.1.1.3) Roberta Green 627 Lovell Dr Mt Juliet, TN 37122	0.00004 acres 1/1120 of 0.05 acres	0.000076%
(8.1.1.1.4) Ollie Dudley 2937 Princeville Dr Pickerington, OH 43147	0.00004 acres 1/1120 of 0.05 acres	0.000076%
(8.1.1.2) Ray Wellman 3601 Grant Ave Grove City, OH 43123	0.00018 acres 1/280 of 0.05 acres	0.000304%
(8.1.1.3) Ruby Greer PO Box 707 Bassett, VA 24055	0.00018 acres 1/280 of 0.05 acres	0.000304%

Exhibit B  
Unit AX-99  
Docket #VGOB 04-1116-1358-02  
List of all Owners/Claimants  
(58.77 Acre Unit)

	Acres in Unit	Percent of Unit
(8.1.1.4) Luther Wellman Rt 1 Box 51 Delbarton, WV 25670	0.00018 acres 1/280 of 0.05 acres	0.000304%
(8.1.1.5) Joy Cloney 78-5 Mile Creek Delbarton, WV 25670	0.00018 acres 1/280 of 0.05 acres	0.000304%
(8.1.2) Barnes Wellman Heirs, Devisees, Successors or Assigns <i>(Documentation requested 5/23/17)</i>	0.00089 acres 1/56 of 0.05 acres	0.001519%
(8.1.2.1) Charley Wellman Heirs, Devisees, Successors or Assigns		
(8.1.2.1.1) Luther Wellman Heirs, Devisees, Successors or Assigns		
(8.1.2.1.1.1) Elta Duty Heirs, Devisees, Successors or Assigns		
(8.1.2.1.1.1.1) Dolly Duty 629 Vinson St Williamson, WV 25661		
(8.1.2.1.1.1.2) Donna Ledford 32311 Grandview Westland, MI 48186		
(8.1.2.1.1.1.3) Roberta Green 627 Lovell Dr Mt Juliet, TN 37122		
(8.1.2.1.1.1.4) Ollie Dudley 2937 Princeville Dr Pickerington, OH 43147		
(8.1.2.1.1.2) Ray Wellman 3601 Grant Ave Grove City, OH 43123		
(8.1.2.1.1.3) Ruby Greer PO Box 707 Bassett, VA 24055		
(8.1.2.1.1.4) Luther Wellman Rt 1 Box 51 Delbarton, WV 25670		
(8.1.2.1.1.5) Joy Cloney 78-5 Mile Creek Delbarton, WV 25670		
(8.1.2.1.2) Oliver Wellman Heirs, Devisees, Successors or Assigns		
(8.1.2.1.2.1) Estella Wellman Heirs, Devisees, Successors or Assigns		
(8.1.2.1.2.1.1) Chester Wellman 918 E Maple Ave Adrian, MI 49221		
(8.1.2.1.3) Ballard Wellman Heirs, Devisees, Successors or Assigns <i>(Heirs Unknown)</i>		
(8.1.3) Oliver Wellman Heirs, Devisees, Successors or Assigns		
(8.1.3.1) Estella Wellman Heirs, Devisees, Successors or Assigns		
(8.1.3.1.1) Chester Wellman 918 E Maple Ave Adrian, MI 49221	0.00089 acres 1/56 of 0.05 acres	0.001519%
(8.1.4) Ballard Wellman Heirs, Devisees, Successors or Assigns <i>(Heirs Unknown)</i>	0.00089 acres 1/56 of 0.05 acres	0.001519%
(9) Ora May Davis Sturgeon Heirs, Devisees, Successors or Assigns		
(9.1) Linkous Davis Heirs, Devisees, Successors or Assigns		

**Exhibit B**  
**Unit AX-99**  
**Docket #VGOB 04-1116-1358-02**  
**List of all Owners/Claimants**  
**(58.77 Acre Unit)**

	Acres in Unit	Percent of Unit
(9.1.1) Michael Edward Davis PO Box 263 Richlands, VA 24641	0.00012 acres 1/420 of 0.05 acres	0.000203%
(9.1.2) Eddie Dean Davis Heirs, Devisees, Successors or Assigns		
(9.1.2.1) Margie Carol Quinley Davis PO Box 155 Oakwood, VA 24631	0.00012 acres 1/420 of 0.05 acres	0.000203%
(9.1.3) Bobby Darrell Davis Heirs, Devisees, Successors or Assigns		
(9.1.3.1) Sheila Davis Carty 208 Paul Stanley Rd Coeburn, VA 24230	0.00012 acres 1/420 of 0.05 acres	0.000203%
(9.1.4) Marcus Eugene Davis 229 Beasonwell Rd Lot 14 Kingsport, TN 37660	0.00012 acres 1/420 of 0.05 acres	0.000203%
(9.1.5) Rose Mae (Robert) Keen 5051 Poplar Creek Rd Grundy, VA 24614	0.00012 acres 1/420 of 0.05 acres	0.000203%
(9.1.6) Paul Linkous Davis 229 Beasonwell Rd Lot 14 Kingsport, TN 37660	0.00012 acres 1/420 of 0.05 acres	0.000203%
(9.2) Clarence Hollin Sturgeon Heirs, Devisees, Successors or Assigns		
(9.2.1) Caroline Stiltner Sturgeon 259 Burks Manor Rosedale, VA 24280	0.00071 acres 1/70 of 0.05 acres	0.001215%
(9.3) Frank Don Sturgeon Heirs, Devisees, Successors or Assigns		
(9.3.1) Debbie Sue Sturgeon 1031 Mott Branch Rd Vansant, VA 24656	0.00036 acres 1/140 of 0.05 acres	0.000608%
(9.3.2) Jeffery Gordon Sturgeon PO Box 83 Doran, VA 24612	0.00036 acres 1/140 of 0.05 acres	0.000608%
(9.4) Ethel May Sturgeon Lester PO Box 432 Big Rock, VA 24603	0.00071 acres 1/70 of 0.05 acres	0.001215%
(9.5) Arnold Sturgeon PO Box 432 Big Rock, VA 24603	0.00071 acres 1/70 of 0.05 acres	0.001215%
(10) Bessie Davis Huzelevich Heirs, Devisees, Successors or Assigns		
(10.1) Jerome George Huzelevich Heirs, Devisees, Successors or Assigns		
(10.1.1) JoAnn Redelis Heirs, Devisees, Successors or Assigns		
(10.1.1.1) Jason Sanford 134 Shell Cove Rd Pasadena, MD 21122	0.00030 acres 1/168 of 0.05 acres	0.000506%
(10.1.2) John Huzelevich Heirs, Devisees, Successors or Assigns <i>(Documentation pending)</i>	0.00030 acres 1/168 of 0.05 acres	0.000506%
(10.1.3) James Huzelevich Heirs, Devisees, Successors or Assigns <i>(Documentation pending)</i>	0.00030 acres 1/168 of 0.05 acres	0.000506%
(10.1.4) Christopher Mylon Huzelevich Heirs, Devisees, Successors or Assigns		
(10.1.4.1) Leann Huzelevich c/o Teresa Huzelevich 5214 Patrick Henry Dr Brooklyn, MD 21225	0.00030 acres 1/168 of 0.05 acres	0.000506%
(10.2) George Huzelevich Heirs, Devisees, Successors or Assigns		

Exhibit B  
Unit AX-99  
Docket #VGOB 04-1116-1358-02  
List of all Owners/Claimants  
(58.77 Acre Unit)

	Acres in Unit	Percent of Unit
(10.2.1) JoAnn Redelis Heirs, Devisees, Successors or Assigns		
(10.2.1.1) Jason Sanford 134 Shell Cove Rd Pasadena, MD 21122	0.00012 acres 1/420 of 0.05 acres	0.000203%
(10.2.2) John Huzelevich Heirs, Devisees, Successors or Assigns <i>(Documentation pending)</i>	0.00012 acres 1/420 of 0.05 acres	0.000203%
(10.2.2.1) JoAnn Redelis Heirs, Devisees, Successors or Assigns		
(10.2.2.1.1) Jason Sanford 134 Shell Cove Rd Pasadena, MD 21122		
(10.2.2.2) James Huzelevich Heirs, Devisees, Successors or Assigns		
(10.2.2.2.1) Christopher Mylon Huzelevich Heirs, Devisees, Successors or Assigns		
(10.2.2.2.1.1) Leann Huzelevich c/o Teresa Huzelevich 5214 Patrick Henry Dr Brooklyn, MD 21225		
(10.2.2.3) Eula Mae Vencill Stiltner Heirs, Devisees, Successors or Assigns		
(10.2.2.3.1) Wanda Stiltner PO Box 10 Maxie, VA 24628		
(10.2.2.3.2) Patricia Blackburn Heirs, Devisees, Successors or Assigns		
(10.2.2.3.2.1) Crystal Blackburn 1085 Dusty Rd Grundy, VA 24614		
(10.2.2.3.2.2) Jessica Hurley 1514 Karwill Ln A Chattanooga, TN 37412		
(10.2.2.3.3) Tammy Blackburn 1398 Convict Hollow Rd Grundy, VA 24614		
(10.2.2.3.4) Sherry Hardin 1430 Cripple Creek Rd Grundy, VA 24614		
(10.2.2.3.5) Glenda C. Brown 79 Bell Ave Rossville, GA 30741		
(10.2.2.3.6) Larry E. Stiltner 1005 Anchor Rd #18E Grundy, VA 24614		
(10.2.2.3.7) Terry W. Stiltner 1519 Maxie Circle Grundy, VA 24614		
(10.2.3) James Huzelevich Heirs, Devisees, Successors or Assigns		
(10.2.3.1) Christopher Mylon Huzelevich Heirs, Devisees, Successors or Assigns		
(10.2.3.1.1) Leann Huzelevich c/o Teresa Huzelevich 5214 Patrick Henry Dr Brooklyn, MD 21225	0.00012 acres 1/420 of 0.05 acres	0.000203%
(10.2.4) Eula Mae Vencill Stiltner Heirs, Devisees, Successors or Assigns		
(10.2.4.1) Wanda Stiltner PO Box 10 Maxie, VA 24628	0.00002 acres 1/2940 of 0.05 acres	0.000029%
(10.2.4.2) Patricia Blackburn Heirs, Devisees, Successors or Assigns		

**Exhibit B**  
**Unit AX-99**  
**Docket #VGOB 04-1116-1358-02**  
**List of all Owners/Claimants**  
**(58.77 Acre Unit)**

	Acres in Unit	Percent of Unit
(10.2.4.2.1) Crystal Blackburn 1085 Dusty Rd Grundy, VA 24614	0.00001 acres 1/5880 of 0.05 acres	0.000014%
(10.2.4.2.2) Jessica Hurley 1514 Karwill Ln A Chattanooga, TN 37412	0.00001 acres 1/5880 of 0.05 acres	0.000014%
(10.2.4.3) Tammy Blackburn 1398 Convict Hollow Rd Grundy, VA 24614	0.00002 acres 1/2940 of 0.05 acres	0.000029%
(10.2.4.4) Sherry Hardin 1430 Cripple Creek Rd Grundy, VA 24614	0.00002 acres 1/2940 of 0.05 acres	0.000029%
(10.2.4.5) Glenda C. Brown 79 Bell Ave Rossville, GA 30741	0.00002 acres 1/2940 of 0.05 acres	0.000029%
(10.2.4.6) Larry E. Stiltner 1005 Anchor Rd #18E Grundy, VA 24614	0.00002 acres 1/2940 of 0.05 acres	0.000029%
(10.2.4.7) Terry W. Stiltner 1519 Maxie Circle Grundy, VA 24614	0.00002 acres 1/2940 of 0.05 acres	0.000029%
(10.3) John Huzelevich Heirs, Devisees, Successors or Assigns <i>(Documentation pending)</i>	0.00048 acres 1/105 of 0.05 acres	0.000810%
(10.3.1) JoAnn Redelis Heirs, Devisees, Successors or Assigns		
(10.3.1.1) Jason Sanford 134 Shell Cove Rd Pasadena, MD 21122		
(10.3.2) James Huzelevich Heirs, Devisees, Successors or Assigns		
(10.3.2.1) Christopher Mylon Huzelevich Heirs, Devisees, Successors or Assigns		
(10.3.2.1.1) Leann Huzelevich c/o Teresa Huzelevich 5214 Patrick Henry Dr Brooklyn, MD 21225		
(10.3.3) Eula Mae Vencill Stiltner Heirs, Devisees, Successors or Assigns		
(10.3.3.1) Wanda Stiltner PO Box 10 Maxie, VA 24628		
(10.3.3.2) Patricia Blackburn Heirs, Devisees, Successors or Assigns		
(10.3.3.2.1) Crystal Blackburn 1085 Dusty Rd Grundy, VA 24614		
(10.3.3.2.2) Jessica Hurley 1514 Karwill Ln A Chattanooga, TN 37412		
(10.3.3.3) Tammy Blackburn 1398 Convict Hollow Rd Grundy, VA 24614		
(10.3.3.4) Sherry Hardin 1430 Cripple Creek Rd Grundy, VA 24614		
(10.3.3.5) Glenda C. Brown 79 Bell Ave Rossville, GA 30741		
(10.3.3.6) Larry E. Stiltner 1005 Anchor Rd #18E Grundy, VA 24614		
(10.3.3.7) Terry W. Stiltner 1519 Maxie Circle Grundy, VA 24614		

**Exhibit B**  
**Unit AX-99**  
**Docket #VGOB 04-1116-1358-02**  
**List of all Owners/Claimants**  
**(58.77 Acre Unit)**

	Acres in Unit	Percent of Unit
(10.4) JoAnn Redelis Heirs, Devisees, Successors or Assigns		
(10.4.1) Jason Sanford 134 Shell Cove Rd Pasadena, MD 21122	0.00048 acres 1/105 of 0.05 acres	0.000810%
(10.5) James Huzelevich Heirs, Devisees, Successors or Assigns		
(10.5.1) Christopher Mylon Huzelevich Heirs, Devisees, Successors or Assigns		
(10.5.1.1) Leann Huzelevich c/o Teresa Huzelevich 5214 Patrick Henry Dr Brooklyn, MD 21225	0.00048 acres 1/105 of 0.05 acres	0.000810%
(10.6) Eula Mae Vencill Stiltner Heirs, Devisees, Successors or Assigns		
(10.6.1) Wanda Stiltner PO Box 10 Maxie, VA 24628	0.00007 acres 1/735 of 0.05 acres	0.000116%
(10.6.2) Patricia Blackburn Heirs, Devisees, Successors or Assigns		
(10.6.2.1) Crystal Blackburn 1085 Dusty Rd Grundy, VA 24614	0.00003 acres 1/1470 of 0.05 acres	0.000058%
(10.6.2.2) Jessica Hurley 1514 Karwill Ln A Chattanooga, TN 37412	0.00003 acres 1/1470 of 0.05 acres	0.000058%
(10.6.3) Tammy Blackburn 1398 Convict Hollow Rd Grundy, VA 24614	0.00007 acres 1/735 of 0.05 acres	0.000116%
(10.6.4) Sherry Hardin 1430 Cripple Creek Rd Grundy, VA 24614	0.00007 acres 1/735 of 0.05 acres	0.000116%
(10.6.5) Glenda C. Brown 79 Bell Ave Rossville, GA 30741	0.00007 acres 1/735 of 0.05 acres	0.000116%
(10.6.6) Larry E. Stiltner 1005 Anchor Rd #18E Grundy, VA 24614	0.00007 acres 1/735 of 0.05 acres	0.000116%
(10.6.7) Terry W. Stiltner 1519 Maxie Circle Grundy, VA 24614	0.00007 acres 1/735 of 0.05 acres	0.000116%
(11) Ethel Davis Sturgeon Heirs, Devisees, Successors or Assigns		
(11.1) Lois Weeks 339 Craig Ave Salem, VA 24153	0.00060 acres 1/84 of 0.05 acres	0.001013%
(11.2) Phyllis Dowdy 4974 Alean Rd Boones Mill, VA 24065	0.00060 acres 1/84 of 0.05 acres	0.001013%
(11.3) Willard Sturgeon PO Box 1085 Vansant, VA 24656	0.00060 acres 1/84 of 0.05 acres	0.001013%
(11.4) Roosevelt Lawrence Sturgeon Heirs, Devisees, Successors or Assigns		
(11.4.1) Charles Edward Sturgeon 2824 Charles Pathe Dr Ruskin, FL 33570	0.00015 acres 1/336 of 0.05 acres	0.000253%
(11.4.2) Elizabeth Ann Sturgeon PO Box 1857 Gibsonton, FL 33534	0.00015 acres 1/336 of 0.05 acres	0.000253%
(11.4.3) Ronald Lawrence Sturgeon 11108 Stafford Ln Riverview, FL 33578	0.00015 acres 1/336 of 0.05 acres	0.000253%
(11.4.4) Lorie Marie Rodriguez 11713 Lindbergh Ave Lynwood, CA 90262	0.00015 acres 1/336 of 0.05 acres	0.000253%

**Exhibit B**  
**Unit AX-99**  
**Docket #VGOB 04-1116-1358-02**  
**List of all Owners/Claimants**  
**(58.77 Acre Unit)**

	Acres in Unit	Percent of Unit
(11.5) Lewis Vivian Sturgeon Heirs, Devisees, Successors or Assigns		
(11.5.1) Guy Mitchell Sturgeon Heirs, Devisees, Successors or Assigns		
(11.5.1.1) Rita Noreen Sturgeon 2304 E Glen Oaks Dr Wichita, KS 67216	0.00020 acres 1/252 of 0.05 acres	0.000338%
(11.5.1.2) Lewis Michael Sturgeon 28158 Suburban Dr Warren, MI 48088	0.00020 acres 1/252 of 0.05 acres	0.000338%
(11.5.1.3) Parris Marlow Sturgeon 1779 E. George Ave Hazel Park, MI 48030	0.00020 acres 1/252 of 0.05 acres	0.000338%
(11.6) Florence Gertrude Klein Heirs, Devisees, Successors or Assigns		
(11.6.1) Richard Walter Klein, Jr 64 Armstrong St Frostburg, MD 21532	0.00030 acres 1/168 of 0.05 acres	0.000506%
(11.6.2) Deborah Camacho 15 Almeria Irvin, CA 92614	0.00030 acres 1/168 of 0.05 acres	0.000506%
(12) Dora Davis Adkins Heirs, Devisees, Successors or Assigns		
(12.1) Luther Adkins, Jr 4451 Old Kentucky Tpk Rd Raven, VA 24639	0.00071 acres 1/70 of 0.05 acres	0.001215%
(12.2) Betty Sue Buchanan Heirs, Devisees, Successors or Assigns		
(12.2.1) Alexandra Louise Stacy 309 Fox's Private Dr Lot 9 Bluff City, TN 37618	0.00024 acres 1/210 of 0.05 acres	0.000405%
(12.2.2) Travis Stacy 109 Cleveland Rd Johnson City, TN 37615	0.00024 acres 1/210 of 0.05 acres	0.000405%
(12.2.3) Andrew Buchanan 2375 Brushy Fort Rd Grundy, VA 24614	0.00024 acres 1/210 of 0.05 acres	0.000405%
(12.3) Dorothy Jean Looney 2263 Watkins St Grundy, VA 24614	0.00071 acres 1/70 of 0.05 acres	0.001215%
(12.4) Joanna White 5506 Chatmoss Rd Midlothian, VA 23112	0.00071 acres 1/70 of 0.05 acres	0.001215%
(12.5) Bertie Mabel McGlothlin 2229 Watkins St Grundy, VA 24614	0.00071 acres 1/70 of 0.05 acres	0.001215%
(13) John Paul Davis Heirs, Devisees, Successors or Assigns		
(13.1) Lucy E. Davis Heirs, Devisees, Successors or Assigns		
(13.1.1) Johnny Paul Davis 5678 Crescent Beach Loop Citrus Hills Park Lot 150 Dover, FL 33527	0.00119 acres 1/42 of 0.05 acres	0.002026%
(13.2) Pauline Stiltner Heirs, Devisees, Successors or Assigns		
(13.2.1) Paula Ohlinger 4227 Johnson Ridge Rd Stockport, OH 43787	0.00040 acres 1/126 of 0.05 acres	0.000675%
(13.2.2) Melissa Shortridge PO Box 4 Rowe, VA 24646	0.00040 acres 1/126 of 0.05 acres	0.000675%
(13.2.3) Archie Denver Stiltner PO Box 1622 Toon Branch Rd Grundy, VA 24614	0.00040 acres 1/126 of 0.05 acres	0.000675%

**Exhibit B**  
**Unit AX-99**  
**Docket #VGOB 04-1116-1358-02**  
**List of all Owners/Claimants**  
**(58.77 Acre Unit)**

	Acres in Unit	Percent of Unit
(13.3) Johnny Paul Davis 5678 Crescent Beach Loop Citrus Hills Park Lot 150 Dover, FL 33527	0.00119 acres 1/42 of 0.05 acres	0.002026%
<b>(14) Mike Davis Heirs, Devisees, Successors or Assigns</b>		
(14.1) Dorothy Ann Fields Davis Sheets Heirs, Devisees, Successors or Assigns		
(14.1.1) Wiley Eugene Sheets Heirs, Devisees, Successors or Assigns		
(14.1.1.1) Stoney Davis 3386 Breaks Park Rd Haysi, VA 24256	0.00040 acres 1/126 of 0.05 acres	0.000675%
(14.1.1.2) Tony Davis PO Box 1174 Raven, VA 24639	0.00040 acres 1/126 of 0.05 acres	0.000675%
(14.1.1.3) Sandra Tackett 937 Marsh Field Cir, Unit 205 Myrtle Beach, SC 29579	0.00040 acres 1/126 of 0.05 acres	0.000675%
(14.1.2) Stoney Davis 3386 Breaks Park Rd Haysi, VA 24256	0.00079 acres 1/63 of 0.05 acres	0.001350%
(14.1.3) Tony Davis PO Box 1174 Raven, VA 24639	0.00079 acres 1/63 of 0.05 acres	0.001350%
(14.1.4) Sandra Tackett 937 Marsh Field Cir, Unit 205 Myrtle Beach, SC 29579	0.00079 acres 1/63 of 0.05 acres	0.001350%

**II. OIL & GAS OWNERSHIP**

**Tract #1A - 8.04 acres**

(1) Noah Helton Heirs, Devisees, Successors or Assigns	8.04 acres	13.6804%
(a) F. P. Helton P.O. Box 1432 Honaker, VA 24260	1.15 acres 1/7 of 8.04 acres	1.9549%
(b) Buford Helton 2525 Stinson Ridge Rd Rowe, VA 24646	1.15 acres 1/7 of 8.04 acres	1.9549%
(c) Lorene Helton Lester Heirs, Devisees, Successors or Assigns		
(c.1) Jeffrey Lester P.O. Box 374 Oakwood, VA 24631	1.15 acres 1/7 of 8.04 acres	1.9549%
(d) Jerlene Helton Heirs, Devisees, Successors or Assigns		
(d.1) Melissa Reynolds 2551 Stinson Ridge Rd Rowe, VA 24646	1.15 acres 1/7 of 8.04 acres	1.9549%
(e) Fayrene Helton Yates Heirs, Devisees, Successors or Assigns		
(e.1) Gregory Reynolds 2496 Stinson Ridge Rd Rowe, VA 24646	0.57 acres 1/14 of 8.04 acres	0.9772%
(e.2) Jason Reynolds 264 New Garden Estates Rd Honaker, VA 24260-6245	0.57 acres 1/14 of 8.04 acres	0.9772%
(f) Eva Mae Helton Hale Heirs, Devisees, Successors or Assigns		
(f.1) Leonard Hale PO Box 1671 Honaker, VA 24260	1.15 acres 1/7 of 8.04 acres	1.9549%

**Exhibit B**  
**Unit AX-99**  
**Docket #VGOB 04-1116-1358-02**  
**List of all Owners/Claimants**  
**(58.77 Acre Unit)**

	Acres in Unit	Percent of Unit
(g) Carlos Helton 2661 Stinson Ridge Rd Rowe, VA 24646	1.15 acres 1/7 of 8.04 acres	1.9549%
<b><u>Tract #1B - 14.98 acres</u></b>		
Moses Davis Heirs, Devisees, Successors or Assigns	14.98 acres	25.4892%
(1) Gertrude Davis Ratliff Heirs, Devisees, Successors or Assigns (1/14)		
(1.1) Muncy William Ratliff	<i>Life Estate extinguished</i>	
(1.1.1) Ora Leckie Ratliff Heirs, Devisees, Successors or Assigns		
(1.1.1.1) Harold Evans Shortridge Heirs, Devisees, Successors or Assigns		
(1.1.1.1.1) Clayton Lee Shortridge 221 Shady Ln Hillsville, VA 24343	0.05350 acres 1/280 of 14.98 acres	0.091033%
(1.1.1.2) Mabel Pauline Mullins 12314 Slate Creek Rd Grundy, VA 24614	0.05350 acres 1/280 of 14.98 acres	0.091033%
(1.1.1.3) Jerry James Ratliff Heirs, Devisees, Successors or Assigns		
(1.1.1.3.1) Tammy Sue Ratliff Stiltner Heirs, Devisees, Successors or Assigns		
(1.1.1.3.1.1) Marty Stiltner 7414 Hurricane Creek Rd Vansant, VA 24656	0.01070 acres 1/1400 of 14.98 acres	0.018207%
(1.1.1.3.2) Margaret C. Ratliff 1552 Pealog Branch Rd Vansant, VA 24656	0.01070 acres 1/1400 of 14.98 acres	0.018207%
(1.1.1.3.3) Elizabeth R. Walls 9423 Blackstone Rd Manassa, VA 20110	0.01070 acres 1/1400 of 14.98 acres	0.018207%
(1.1.1.3.4) Robin Barton 1552 Pealog Branch Rd Vansant, VA 24656	0.01070 acres 1/1400 of 14.98 acres	0.018207%
(1.1.1.3.5) Jason D. Ratliff PO Box 72 Davenport, VA 24239	0.01070 acres 1/1400 of 14.98 acres	0.018207%
(1.1.1.4) Wesley W. Ratliff 1213 Ward Fork Rd Grundy, VA 24614	0.05350 acres 1/280 of 14.98 acres	0.091033%
(1.1.1.5) Raymond R. Ratliff 2048 Burtons Pond Rd Bland, VA 24315	0.05350 acres 1/280 of 14.98 acres	0.091033%
(1.1.2) Zella Mae Ratliff VanDyke Heirs, Devisees, Successors or Assigns		
(1.1.2.1) Edward Ellis VanDyke 1526 Forestside Dr Columbus, GA 31907	0.26750 acres 1/56 of 14.98 acres	0.455164%
(1.1.3) Muncy Ellis Ratliff Heirs, Devisees, Successors or Assigns		
(1.1.3.1) Geneva Mullins 6800 Catlett Rd St Augustine, FL 32095	0.26750 acres 1/56 of 14.98 acres	0.455164%
(1.1.4) Gabriel Bittle Ratliff Heirs, Devisees, Successors or Assigns		
(1.1.4.1) Burette C. Ratliff 1560 Thornblade Blvd, Apt 319 Greer, SC 29650	0.26750 acres 1/56 of 14.98 acres	0.455164%
(2) Eva Lucinda Davis Hibbitts Heirs, Devisees, Successors or Assigns (1/14)		
(2.1) Thomas Bernard Hibbitts Heirs, Devisees, Successors or Assigns		

**Exhibit B**  
**Unit AX-99**  
**Docket #VGOB 04-1116-1358-02**  
**List of all Owners/Claimants**  
**(58.77 Acre Unit)**

	Acres in Unit	Percent of Unit
(2.1.1) Sarah Vandyke Hibbits Heirs, Devisees, Successors or Assigns		
(2.1.1.1) James Donald Hibbits Heirs, Devisees, Successors or Assigns		
(2.1.1.1.1) Myrtle Beatrice Shrader Heirs, Devisees, Successors or Assigns		
(2.1.1.1.1.1) William H. Shrader PO Box 1233 Grundy, VA 24614	0.01698 acres 1/882 of 14.98 acres	0.028899%
(2.1.1.1.2) Helen E. Smith 1367 Lower Mill Branch Rd Grundy, VA 24614	0.01698 acres 1/882 of 14.98 acres	0.028899%
(2.1.1.1.3) Thelma McGinnish PO Box 204 Doran, VA 24612	0.01698 acres 1/882 of 14.98 acres	0.028899%
(2.1.1.1.4) Betty Jean Stiltner 1250 Little Prater Rd Grundy, VA 24614	0.01698 acres 1/882 of 14.98 acres	0.028899%
(2.1.1.1.5) Shirley Fuller 379 Lewis Creek Rd Honaker, VA 24260	0.01698 acres 1/882 of 14.98 acres	0.028899%
(2.1.1.1.6) Lola Trent Hardin 1752 Lower Mill Branch Rd Grundy, VA 24614	0.01698 acres 1/882 of 14.98 acres	0.028899%
(2.1.1.1.7) Lydia A. Hibbits 2966 Slate Creek Rd Grundy, VA 24614	0.01698 acres 1/882 of 14.98 acres	0.028899%
(2.2) Joseph H. Hibbits Heirs, Devisees, Successors or Assigns		
(2.2.1) Billy Mahone Hibbits Heirs, Devisees, Successors or Assigns		
(2.2.1.1) Billy Mahone Hibbits II 1045 Lower Mill Branch Rd Grundy, VA 24614	0.01486 acres 1/1008 of 14.98 acres	0.025287%
(2.2.1.2) Keister E. Hibbits Heirs, Devisees, Successors or Assigns		
(2.2.1.2.1) David Hibbits 7485 Admiral Nelson Dr Warrenton, VA 20186	0.01486 acres 1/1008 of 14.98 acres	0.025287%
(2.2.1.3) Raymond Clyde Hibbits 1466 Lower Mill Branch Rd Grundy, VA 24614	0.01486 acres 1/1008 of 14.98 acres	0.025287%
(2.2.1.4) Ernest Kyle Hibbits 7485 Admiral Nelson Dr Warrenton, VA 20186	0.01486 acres 1/1008 of 14.98 acres	0.025287%
(2.2.1.5) Edna C. Boyd 2554 Convinct Hollow Rd Grundy, VA 24614	0.01486 acres 1/1008 of 14.98 acres	0.025287%
(2.2.1.6) Richard Sherman Hibbits Heirs, Devisees, Successors or Assigns		
(2.2.1.6.1) Richard Dayne Hibbits Heirs, Devisees, Successors or Assigns		
(2.2.1.6.1.1) Richard Preston Hibbits 1238 Lower Mill Branch Rd Grundy, VA 24614	0.00372 acres 1/4032 of 14.98 acres	0.006322%
(2.2.1.6.2) Laken K. Hibbits 4225 Budd Rd New Smyrna Beach, FL 32168	0.00372 acres 1/4032 of 14.98 acres	0.006322%
(2.2.1.6.3) Robert Britten Hibbits 1293 Lower Mill Branch Rd Grundy, VA 24614	0.00372 acres 1/4032 of 14.98 acres	0.006322%
(2.2.1.6.4) Bradley Reed Hibbits 1148 Lower Mill Branch Rd Grundy, VA 24614	0.00372 acres 1/4032 of 14.98 acres	0.006322%

**Exhibit B**  
**Unit AX-99**  
**Docket #VGOB 04-1116-1358-02**  
**List of all Owners/Claimants**  
**(58.77 Acre Unit)**

	Acres in Unit	Percent of Unit
(2.2.1.7) Joanna Hibbits Stiltner Heirs, Devisees, Successors or Assigns		
(2.2.1.7.1) Valerie Stewart PO Box 223 Breaks, VA 24607	0.00495 acres 1/3024 of 14.98 acres	0.008429%
(2.2.1.7.2) Joseph C. Stiltner PO Box 1443 Breaks, VA 24607	0.00495 acres 1/3024 of 14.98 acres	0.008429%
(2.2.1.7.3) Kyla Evans 156 Anchorage Ln Gore, VA 22637	0.00495 acres 1/3024 of 14.98 acres	0.008429%
(2.2.1.8) Janet Marie Hibbits Heirs, Devisees, Successors or Assigns		
(2.2.1.8.1) Paige Michelle Campbell PO Box 385 Grundy, VA 24614	0.01486 acres 1/1008 of 14.98 acres	0.025287%
(2.3) Marvin Alex Hibbits Heirs, Devisees, Successors or Assigns		
(2.3.1) Jeffery Randolph Hibbits Heirs, Devisees, Successors or Assigns		
(2.3.1.1) Barrett Hibbits 4717 Boyds Ridge Rd Vansant, VA 24656	0.00793 acres 1/1890 of 14.98 acres	0.013486%
(2.3.1.2) Regina L. Hayes 105 Peakwood Dr Tazewell, VA 24651	0.00793 acres 1/1890 of 14.98 acres	0.013486%
(2.3.1.3) Rhonda Whitt PO Box 941 Grundy, VA 24614	0.00793 acres 1/1890 of 14.98 acres	0.013486%
(2.3.2) Margie Helen Hibbits Sage Heirs, Devisees, Successors or Assigns		
(2.3.2.1) Harold Kenneth Sage Heirs, Devisees, Successors or Assigns		
(2.3.2.1.1) Samuel Kenneth Sage Heirs, Devisees, Successors or Assigns		
(2.3.2.1.1.1) Christopher Travis Sage PO Box 1551 Grundy, VA 24614	0.00297 acres 1/5040 of 14.98 acres	0.005057%
(2.3.2.1.2) Steven Kyle Sage 6299 Mallory Ln Gordonsville, VA 22942	0.00297 acres 1/5040 of 14.98 acres	0.005057%
(2.3.2.1.3) Sandra Kim VanDyke 1067 King Circle Grundy, VA 24614	0.00297 acres 1/5040 of 14.98 acres	0.005057%
(2.3.2.1.4) David Allen Sage PO Box 1932 Grundy, VA 24614	0.00297 acres 1/5040 of 14.98 acres	0.005057%
(2.3.2.1.5) Cheryl Denise Fleet County Rd 1 TRLR 3 Alma, WI 54610	0.00297 acres 1/5040 of 14.98 acres	0.005057%
(2.3.2.1.6) Karen Renee Childress PO Box 244 Vansant, VA 24656	0.00297 acres 1/5040 of 14.98 acres	0.005057%
(2.3.2.1.7) Susan Diane Pruitt PO Box 112 Maxie, VA 24628	0.00297 acres 1/5040 of 14.98 acres	0.005057%
(2.3.2.1.8) Billy Linville Sage 2090 Lower Branch Rd Grundy, VA 24614	0.00297 acres 1/5040 of 14.98 acres	0.005057%
(2.3.3) Jerry Keil Hibbits Sage Heirs, Devisees, Successors or Assigns		
(2.3.3.1) Norma Jean Hibbits 1008 Pole Rd Grundy, VA 24614	0.02378 acres 1/630 of 14.98 acres	0.040459%

**Exhibit B**  
**Unit AX-99**  
**Docket #VGOB 04-1116-1358-02**  
**List of all Owners/Claimants**  
**(58.77 Acre Unit)**

	Acres in Unit	Percent of Unit
(2.3.4) Tommy Lee William Hibbits Sage Heirs, Deviseses, Successors or Assigns		
(2.3.4.1) Mazie Eva Keen Hibbits Heirs, Deviseses, Successors or Assigns		
(2.3.4.1.1) Phyllis Stiltner 2390 Lynn Camp Branch Rd Grundy, VA 24614	0.00340 acres 1/4410 of 14.98 acres	0.005780%
(2.3.4.1.2) Carol Lulamae Keen Hess Heirs, Deviseses, Successors or Assigns		
(2.3.4.1.2.1) Amy L. Musick PO Box 1674 Honaker, VA 24260	0.00170 acres 1/8820 of 14.98 acres	0.002890%
(2.3.4.1.2.2) Ashley Nicole Steele 1922 Clifton Farm Rd Honaker, VA 24260	0.00170 acres 1/8820 of 14.98 acres	0.002890%
(2.3.4.1.3) William Harvey Keen 2122 Bull Creek Rd Grundy, VA 24614	0.00340 acres 1/4410 of 14.98 acres	0.005780%
(2.3.4.1.4) Eugene Kenneth Keen 1019 Denny Rd Grundy, VA 24614	0.00340 acres 1/4410 of 14.98 acres	0.005780%
(2.3.4.1.5) Tommy William Lee Hibbits, Jr 513 Wiray Ct Virginia Beach, VA 23451	0.00340 acres 1/4410 of 14.98 acres	0.005780%
(2.3.4.1.6) Shirley Howard 9753 River Mtn Rd Lebanon, VA 24266	0.00340 acres 1/4410 of 14.98 acres	0.005780%
(2.3.4.1.7) Jason D Hibbits 1615 Bristol Hwy Elizabethton, TN 37643	0.00340 acres 1/4410 of 14.98 acres	0.005780%
(2.3.5) Harold Linnell Hibbits 1675 Lower Mill Branch Rd Grundy, VA 24614	0.02378 acres 1/630 of 14.98 acres	0.040459%
(2.4) Alice Carolyn Caudill Heirs, Deviseses, Successors or Assigns		
(2.4.1) Oma Lee Caudill Snead Hawkins Heirs, Deviseses, Successors or Assigns	0.02378 acres 1/630 of 14.98 acres	0.040459%
(2.4.1.1) Paul Hawkins, 2nd husband 271 Wilbourne Rd Clarksville, VA 23927		
(2.4.1.2) Teresa Fletcher 1448 Lick Log Rd Grundy, VA 24614		
(2.4.1.3) Joe Wilbur Snead, Jr PO Box 313 Grundy, VA 24614		
(2.4.1.4) James Glenn Snead 2072 Booth Branch Rd Grundy, VA 24614		
(2.4.1.5) John Russell Snead 2028 Booth Branch Rd Grundy, VA 24614		
(2.4.2) William James Caudill 1201 Peachtree Rd Grundy, VA 24614	0.02378 acres 1/630 of 14.98 acres	0.040459%
(2.4.3) Fred M. Caudill 1534 Piney Hill Rd Luray, VA 22835	0.02378 acres 1/630 of 14.98 acres	0.040459%
(2.4.4) Martha Caudill 2620 Cannaday Rd NE Roanoke, VA 24012	0.02378 acres 1/630 of 14.98 acres	0.040459%
(2.4.5) I.D. Walton Caudill PO Box 306 New Castle, VA 24127	0.02378 acres 1/630 of 14.98 acres	0.040459%
(2.5) Richard Donald Hibbits Heirs, Deviseses, Successors or Assigns		

**Exhibit B**  
**Unit AX-99**  
**Docket #VGOB 04-1116-1358-02**  
**List of all Owners/Claimants**  
**(58.77 Acre Unit)**

	Acres in Unit	Percent of Unit
(2.5.1) James E. Hibbits 3402 Gladden Ln W Alexandria, AL 36250	0.01981 acres 1/756 of 14.98 acres	0.033716%
(2.5.2) Judith Tharlene Hibbits Stacy Heirs, Devisees, Successors or Assigns		
(2.5.2.1) Curtis Slacy 275 Large Ave Rockwell, NC 38138	0.01981 acres 1/756 of 14.98 acres	0.033716%
(2.5.3) Mary Frances Hibbits Cordle Heirs, Devisees, Successors or Assigns		
(2.5.3.1) Rodney Keith Cordle Heirs, Devisees, Successors or Assigns		
(2.5.3.1.1) Christina M Bowen 703 W. Riverside dr Apt B N. Tazewell, VA 24630	0.00165 acres 1/9072 of 14.98 acres	0.002810%
(2.5.3.1.2) Joshua Cordle 83121 Saint Mark Dr Yulee, FL 32097	0.00165 acres 1/9072 of 14.98 acres	0.002810%
(2.5.3.2) Teresa Carol Hampton 204 Birmingham Rd Cedar Bluff, VA 24609	0.00330 acres 1/4536 of 14.98 acres	0.005619%
(2.5.3.3) David Dwayne Cordle Heirs, Devisees, Successors or Assigns		
(2.5.3.3.1) Christopher Cordle 7052 Ancestra Dr Fountain, CO 80817	0.00165 acres 1/9072 of 14.98 acres	0.002810%
(2.5.3.3.2) Kaysi Elizabeth Cordle 94310 Summer Breeze Dr Fernandina Beach, FL 32034	0.00165 acres 1/9072 of 14.98 acres	0.002810%
(2.5.3.4) Kevin Andrew Cordle RR 1 Box 143 Pounding Mill, VA 24637	0.00330 acres 1/4536 of 14.98 acres	0.005619%
(2.5.3.5) Richard Daniel Cordle 122 Barrow Ave Bluefield, VA 24605	0.00330 acres 1/4536 of 14.98 acres	0.005619%
(2.5.3.6) Brian Scott Cordle 8941 Highgrove Ct Lorton, VA 22079	0.00330 acres 1/4536 of 14.98 acres	0.005619%
(2.5.4) Richard Donald "Don" Hibbits Jr. Heirs, Devisees, Successors or Assigns		
(2.5.4) Glenda Lee Hibbits 12550 Turkey Creek Dr Dunnellon, FL 34432	0.01981 acres 1/756 of 14.98 acres	0.033716%
(2.5.5) Brenda C. Byrd 275 Large Ave Rockwell, NC 28138	0.01981 acres 1/756 of 14.98 acres	0.033716%
(2.5.6) Brenda C. Byrd Heirs, Devisees, Successors or Assigns		
(2.5.6.1) Tommy Lee Snyder 14 Bickshire Ln Palm Coast, FL 32137	0.00660 acres 1/2268 of 14.98 acres	0.011239%
(2.5.6.2) Jason Leon Snyder 1811 Edenside Ave Louisville, KY 40204	0.00660 acres 1/2268 of 14.98 acres	0.011239%
(2.5.6.3) Shawn Lyle Snyder 14 Bickshire Ln Palm Coast, FL 32137	0.00660 acres 1/2268 of 14.98 acres	0.011239%
(2.6) William Aaron Hibbits Heirs, Devisees, Successors or Assigns		
(2.6.1) Virginia Dare Fields Belcher Hill Hibbits Heirs, Devisees, Successors or Assigns		
(2.6.1.1) Clifford Belcher Heirs, Devisees, Successors or Assigns		

**Exhibit B**  
**Unit AX-99**  
**Docket #VGOB 04-1116-1358-02**  
**List of all Owners/Claimants**  
**(58.77 Acre Unit)**

	Acres in Unit	Percent of Unit
(2.6.1.1.1) Ruby J Belcher 16397 Grapevine Rd Phyllis, KY 41554	0.05944 acres 1/252 of 14.98 acres	0.101148%
(2.6.1.2) Danny Hill <i>Address Unknown</i>	0.05944 acres 1/252 of 14.98 acres	0.101148%
(2.7) Edith Mildred Hibbits Collins Heirs, Devises, Successors or Assigns		
(2.7.1) Jack Russell Collins Heirs, Devises, Successors or Assigns		
(2.7.1.1) Opal May Sparks Baker Heirs, Devises, Successors or Assigns		
(2.7.1.1.1) Joe Edward Sparks Heirs, Devises, Successors or Assigns		
(2.7.1.1.1.1) Valerie Marie Sparks 4043 Elkins Branch Rd Grundy, VA 24614	0.00073 acres 1/20412 of 14.98 acres	0.001249%
(2.7.1.1.1.2) Tammy Jo Sparks 114 Wells Ln Harmony, NC 28634	0.00073 acres 1/20412 of 14.98 acres	0.001249%
(2.7.1.1.1.3) Damell Junior Sparks PO Box 1230 Raven, VA 24639	0.00073 acres 1/20412 of 14.98 acres	0.001249%
(2.7.1.1.2) Heddy Lynn Daniels 8054 AL Hwy 117 Flat Rock, AL 35966	0.00220 acres 1/6804 of 14.98 acres	0.003746%
(2.7.1.1.3) Jimmy Roger Blankenship 1287 Turnbull Rd Grundy, VA 24614	0.00220 acres 1/6804 of 14.98 acres	0.003746%
(2.7.1.1.4) Sara Matney 2319 Stone Coal Rd Grundy, VA 24614	0.00220 acres 1/6804 of 14.98 acres	0.003746%
(2.7.1.1.5) Kimberly Belcher 8053 AL Hwy 117 Flat Rock, AL 35966	0.00220 acres 1/6804 of 14.98 acres	0.003746%
(2.7.1.1.6) Tammy Michelle Justus 3586 Jacks Creek Rd Big Rock, VA 24603	0.00220 acres 1/6804 of 14.98 acres	0.003746%
(2.7.1.2) Roberta Jean Collins Teele Campbell Heirs, Devises, Successors or Assigns		
(2.7.1.2.1) Penny R. Pearson 43 Pleasant St Hudson, MA 01749	0.00000 acres 1/37422 of 14.98 acres	0.000000%
(2.7.1.2.2) Keith Teele 45 Tavitian Blvd Marlborough, MA 01752	0.00000 acres 1/37422 of 14.98 acres	0.000000%
(2.7.1.2.3) Kenneth Teele Heirs, Devises, Successors or Assigns		
(2.7.1.2.3.1) Danielle Teele 14 Princess Rd Marlborough, MA 01752	0.00000 acres 1/37422 of 14.98 acres	0.000000%
(2.7.1.2.4) Holly Jean Wagner 12623 Lake Vista Dr Gibsonton, FL 33534	0.00000 acres 1/37422 of 14.98 acres	0.000000%
(2.7.1.2.5) Pamela J. Santella 200 Broad St, Apt 2 Marlborough, MA 01752	0.00000 acres 1/37422 of 14.98 acres	0.000000%
(2.7.1.2.6) Robert R. Cummings 8 Cotting Ave Marlborough, MA 01752	0.00000 acres 1/37422 of 14.98 acres	0.000000%
(2.7.1.3) Patricia Miles 240 Main St, Apt 106 Marlborough, MA 01752	0.00240 acres 1/6237 of 14.98 acres	0.004087%
(2.7.1.4) Jack Russell Collins 1230 Garrett Ave Marlborough, MA 01752	0.00240 acres 1/6237 of 14.98 acres	0.004087%

**Exhibit B**  
**Unit AX-99**  
**Docket #VGOB 04-1116-1358-02**  
**List of all Owners/Claimants**  
**(58.77 Acre Unit)**

	Acres in Unit	Percent of Unit
(2.7.1.5) Danny R. Collins 905 Cherrywood Dr Lexington, KY 40515	0.00240 acres 1/6237 of 14.98 acres	0.004087%
(2.7.1.6) Barbara S. Mejias 49 Boston Rd Apt 16C Southborough, MA 01772	0.00240 acres 1/6237 of 14.98 acres	0.004087%
(2.7.1.7) Larry K. Collins Heirs, Devisees, Successors or Assigns		
(2.7.1.7.1) Mary Collins 5055 Crescent Rd Spring Hill, FL 34606	0.00240 acres 1/6237 of 14.98 acres	0.004087%
(2.7.1.8) Shelia Rene Collins Johnson Heirs, Devisees, Successors or Assigns		
(2.7.1.8.1) Tammy Lynn Johnson Pitts 103 Fairview Ave 6 Rutland, VT 05701	0.00060 acres 1/24948 of 14.98 acres	0.001022%
(2.7.1.8.2) Christina Marie Green 7253 Fox Creek Dr Olive Branch, MS 38654	0.00060 acres 1/24948 of 14.98 acres	0.001022%
(2.7.1.8.3) Timothy Lee Johnson 103 Fairview Ave 6 Rutland, VT 05701	0.00060 acres 1/24948 of 14.98 acres	0.001022%
(2.7.1.8.4) Jason Paul Johnson 2 Cardinal Place Ln Rutland, VT 05701	0.00060 acres 1/24948 of 14.98 acres	0.001022%
(2.7.1.9) Michael D. Collins 2001 Apartment Blvd, Apt 226 Martinsburg, WV 25401	0.00240 acres 1/6237 of 14.98 acres	0.004087%
(2.7.1.10) Randall Allen Collins 1032 Deadbolt Rd Vansant, VA 24656	0.00240 acres 1/6237 of 14.98 acres	0.004087%
(2.7.1.11) Gary Wayne Collins 1866 Stiltners Creek Rd Grundy, VA 24614	0.00240 acres 1/6237 of 14.98 acres	0.004087%
(2.7.1.12) Robert M. Hibbits 5602 Deskins Rd Vansant, VA 24656	0.00240 acres 1/6237 of 14.98 acres	0.004087%
(2.7.2) Roberta Jean Collins Teele Campbell Heirs, Devisees, Successors or Assigns		
(2.7.2.1) John Lochin Campbell, 2nd husband <i>Address pending</i>	0.00240 acres 1/6237 of 14.98 acres	0.004087%
(2.7.2.1.1) Penny R. Pearson 43 Pleasant St Hudson, MA 01749	0.00080 acres 1/18711 of 14.98 acres	0.001362%
(2.7.2.1.2) Keith Teele 45 Tavitian Blvd Marlborough, MA 01752	0.00080 acres 1/18711 of 14.98 acres	0.001362%
(2.7.2.1.3) Kenneth Teele Heirs, Devisees, Successors or Assigns		
(2.7.2.1.3.1) Danielle Teele 14 Princess Rd Marlborough, MA 01752	0.00080 acres 1/18711 of 14.98 acres	0.001362%
(2.7.2.1.4) Holly Jean Wagner 12623 Lake Vista Dr Gibsonton, FL 33534	0.00080 acres 1/18711 of 14.98 acres	0.001362%
(2.7.2.1.5) Pamela J. Santella 200 Broad St, Apt 2 Marlborough, MA 01752	0.00080 acres 1/18711 of 14.98 acres	0.001362%
(2.7.2.1.6) Robert R. Cummings 8 Cotting Ave Marlborough, MA 01752	0.00080 acres 1/18711 of 14.98 acres	0.001362%
(2.7.3) Patricia Miles 240 Main St, Apt 106 Marlborough, MA 01752	0.00721 acres 1/2079 of 14.98 acres	0.012260%

**Exhibit B**  
**Unit AX-99**  
**Docket #VGOB 04-1116-1358-02**  
**List of all Owners/Claimants**  
**(58.77 Acre Unit)**

	Acres in Unit	Percent of Unit
(2.7.4) Jack Russell Collins 1230 Garrett Ave Marlborough, MA 01752	0.00721 acres 1/2079 of 14.98 acres	0.012260%
(2.7.5) Danny R. Collins 905 Cherrywood Dr Lexington, KY 40515	0.00721 acres 1/2079 of 14.98 acres	0.012260%
(2.7.6) Barbara S. Mejias 49 Boston Rd Apt 16C Southborough, MA 01772	0.00721 acres 1/2079 of 14.98 acres	0.012260%
(2.7.7) Larry K. Collins Heirs, Devisees, Successors or Assigns		
(2.7.7.1) Mary Collins 5055 Crescent Rd Spring Hill, FL 34606	0.00721 acres 1/2079 of 14.98 acres	0.012260%
(2.7.8) Shelia Rene Collins Johnson Heirs, Devisees, Successors or Assigns		
(2.7.8.1) Tammy Lynn Johnson Pitts 103 Fairview Ave 6 Rutland, VT 05701	0.00180 acres 1/8316 of 14.98 acres	0.003065%
(2.7.8.2) Christina Marie Green 7253 Fox Creek Dr Olive Branch, MS 38654	0.00180 acres 1/8316 of 14.98 acres	0.003065%
(2.7.8.3) Timothy Lee Johnson 103 Fairview Ave 6 Rutland, VT 05701	0.00180 acres 1/8316 of 14.98 acres	0.003065%
(2.7.8.4) Jason Paul Johnson 2 Cardinal Place Ln Rutland, VT 05701	0.00180 acres 1/8316 of 14.98 acres	0.003065%
(2.7.9) Michael D. Collins 2001 Apartment Blvd, Apt 226 Martinsburg, WV 25401	0.00721 acres 1/2079 of 14.98 acres	0.012260%
(2.7.10) Randall Allen Collins 1032 Deadbolt Rd Vansant, VA 24656	0.00721 acres 1/2079 of 14.98 acres	0.012260%
(2.7.11) Gary Wayne Collins 1866 Stiltners Creek Rd Grundy, VA 24614	0.00721 acres 1/2079 of 14.98 acres	0.012260%
(2.7.12) Robert M. Hibbits 5602 Deskins Rd Vansant, VA 24656	0.00721 acres 1/2079 of 14.98 acres	0.012260%
(2.8) Ora May Hibbits Reeves Heirs, Devisees, Successors or Assigns		
(2.8.1) Cecil E. Reeves Heirs, Devisees, Successors or Assigns		
(2.8.1.1) Vivian C. Renner 1167 Fixler Rd Wadsworth, OH 44281	0.01981 acres 1/756 of 14.98 acres	0.033716%
(2.8.1.2) William E. Reeves 17245 Thompson Rd Thompson, OH 44086	0.01981 acres 1/756 of 14.98 acres	0.033716%
(2.8.1.3) Rhonda E. Abrams 12353 Portage St Rittman, OH 44270	0.01981 acres 1/756 of 14.98 acres	0.033716%
(2.8.1.4) Evelyn B. McNitt 3803 Old Mill Rd Port Ageles, WA 98362	0.01981 acres 1/756 of 14.98 acres	0.033716%
(2.8.1.5) Steven R. Reeves 1959 S. Logan St Denver, CO 80210	0.01981 acres 1/756 of 14.98 acres	0.033716%
(2.8.1.6) Miriam B. Dzurec 1437 Brentfield Dr Wadsworth, OH 44281	0.01981 acres 1/756 of 14.98 acres	0.033716%
(2.9) Ava Maurine Hibbits Akers Heirs, Devisees, Successors or Assigns		

**Exhibit B**  
**Unit AX-99**  
**Docket #VGOB 04-1116-1358-02**  
**List of all Owners/Claimants**  
**(58.77 Acre Unit)**

	Acres in Unit	Percent of Unit
(2.9.1) Darrell Douglas Akers 245 Ridge Rd Lebanon, VA 24266	0.01081 acres 1/1386 of 14.98 acres	0.018390%
(2.9.2) Phyllis Teen Kiepke 7135 Balsam Park Blvd Hazelhurst, WI 54531	0.01081 acres 1/1386 of 14.98 acres	0.018390%
(2.9.3) Mary Lynn Bostic PO Box 8125 Grundy, VA 24614	0.01081 acres 1/1386 of 14.98 acres	0.018390%
(2.9.4) Thomas Clifford Akers 109 Owens Dr, Apt 45 Pikeville, KY 41501	0.01081 acres 1/1386 of 14.98 acres	0.018390%
(2.9.5) Playford Cordell Akers Heirs, Devisees, Successors or Assigns		
(2.9.5.1) Jennifer Darlene Akers, 2nd wife 1602 Daly Dr Corpus Christi, TX 78412	0.00360 acres 1/4158 of 14.98 acres	0.006130%
(2.9.5.2) Playford C. Akers, Jr 694 Silver St Marion, OH 43302	0.00240 acres 1/6237 of 14.98 acres	0.004087%
(2.9.5.3) Michael L. Akers 694 Silver St Marion, OH 43302	0.00240 acres 1/6237 of 14.98 acres	0.004087%
(2.9.5.4) Courtini Akers 1602 Daly Dr Corpus Christi, TX 78412	0.00240 acres 1/6237 of 14.98 acres	0.004087%
(2.9.6) Aaron Keith Akers 1173 County Rd 1 Lot 9 South Point, OH 45680	0.01081 acres 1/1386 of 14.98 acres	0.018390%
(2.9.7) Sarah Elizabeth Akers 739 Triplett Rd Cleveland, NC 27013	0.01081 acres 1/1386 of 14.98 acres	0.018390%
(2.9.8) Carolyn Lucinda Stiltner 60 HC 60 Box 410A Hurley, VA 24620	0.01081 acres 1/1386 of 14.98 acres	0.018390%
(2.9.9) Margo Gini Cochran 1153 Turnbull Rd Grundy, VA 24614	0.01081 acres 1/1386 of 14.98 acres	0.018390%
(2.9.10) Vicki Victoria Akers 8302 Slate Creek Rd Grundy, VA 24614	0.01081 acres 1/1386 of 14.98 acres	0.018390%
(2.9.11) David Akers <i>Address unknown</i>	0.01081 acres 1/1386 of 14.98 acres	0.018390%
<b>(3) Mary Elizabeth Davis Croye Heirs, Devisees, Successors or Assigns</b>		
(3.1) Bittle King Croye	<i>Life Estate extinguished</i>	
(3.1.1) Marjorie Lee Croye Bailey Heirs, Devisees, Successors or Assigns		
(3.1.1.1) Janet Rae Garrett 109 Costa Mesa Dr Lady Lake, FL 32159	0.13375 acres 1/112 of 14.98 acres	0.227582%
(3.1.1.2) Mary Elizabeth Bell 2915 Maple Ln Bluefield, WV 24701	0.13375 acres 1/112 of 14.98 acres	0.227582%
(3.1.2) Geneva Croye Mustard Heirs, Devisees, Successors or Assigns		
(3.1.2.1) Clinton Luther Mustard Heirs, Devisees, Successors or Assigns		
(3.1.2.1.1) Brenda Mustard Noll Heirs, Devisees, Successors or Assigns		
(3.1.2.1.1.1) Barry Alan Noll 649 Sandpiper Dr Sunset Beach, NC 28468	0.06688 acres 1/224 of 14.98 acres	0.113791%

**Exhibit B**  
**Unit AX-99**  
**Docket #VGOB 04-1116-1358-02**  
**List of all Owners/Claimants**  
**(58.77 Acre Unit)**

	Acres in Unit	Percent of Unit
(3.1.2.1.2) Sharon Mustard Katz 1530 Gordon Cove Annapolis, MD 21403	0.06688 acres 1/224 of 14.98 acres	0.113791%
(3.1.2.1.3) Carol Mustard Lester Heirs, Devisees, Successors or Assigns		
(3.1.2.1.3.1) Michael Lester 1058 Florist Rd Abingdon, VA 24210	0.06688 acres 1/224 of 14.98 acres	0.113791%
(3.1.2.1.4) Clinton Luther Mustard, Jr 992 Hidden Valley Independence, VA 24348	0.06688 acres 1/224 of 14.98 acres	0.113791%
(3.1.3) Marie Elizabeth Croye Goodwin Heirs, Devisees, Successors or Assigns		
(3.1.3.1) James B. Goodwin Jr. Heirs, Devisees, Successors or Assigns		
(3.1.3.1.1) Sandra Goodwin Green <i>Address Unknown</i> Lavale, MD	0.26750 acres 1/56 of 14.98 acres	0.455164%
(3.1.4) B. Kyle Croye Heirs, Devisees, Successors or Assigns		
(3.1.4.1) Anna Kathryn Ernst Croye 666 Balfour Rd Winston-Salem, NC 27104	0.26750 acres 1/56 of 14.98 acres	0.455164%
<b>(4)</b> Victoria Pearl Davis Munsey Heirs, Devisees, Successors or Assigns		
(4.1) Haider Roscoe Munsey	<i>Life Estate extinguished</i>	
(4.1.1) America Gertrude Munsey Tice Heirs, Devisees, Successors or Assigns		
(4.1.1.1) Kathy Ann Hackney PO Box 2172 Honaker, VA 24260	0.53500 acres 1/28 of 14.98 acres	0.910328%
(4.1.2) Hassell Roscoe Munsey Heirs, Devisees, Successors or Assigns		
(4.1.2.1) Cassie Rynyon Munsey Heirs, Devisees, Successors or Assigns		
(4.1.2.1.1) Kathy Ann Hackney PO Box 2172 Honaker, VA 24260	0.53500 acres 1/28 of 14.98 acres	0.910328%
<b>(5)</b> Gabriel Stewart Davis Heirs, Devisees, Successors or Assigns		
(5.1) Florence Alice Stiltner Davis	<i>Life Estate extinguished</i>	
(5.1.1) Nell Davis Swanson Heirs, Devisees, Successors or Assigns		
(5.1.1.1) Walters Swanson Heirs, Devisees, Successors or Assigns		
(5.1.1.1.1) John C. Cochrane 917 5th St Mukiteo, WA 98275	0.03963 acres 1/378 of 14.98 acres	0.067432%
(5.1.1.1.2) King's Garden School 19303 Fremont Ave, North Seattle, WA 98133	0.03963 acres 1/378 of 14.98 acres	0.067432%
(5.1.1.1.3) Canon Beach Bible Conference Ctr PO Box 398 Cannon Beach, OR 97110	0.03963 acres 1/378 of 14.98 acres	0.067432%
(5.1.2) Carl Muncie Davis Heirs, Devisees, Successors or Assigns <i>(Heirs Unknown)</i>	0.11889 acres 1/126 of 14.98 acres	0.202295%
(5.1.3) Roby Clarence Davis Heirs, Devisees, Successors or Assigns		
(5.1.3.1) Jerline Osborne Davis 923 Hubble Hill Rd N. Tazewell, VA 24630	0.11889 acres 1/126 of 14.98 acres	0.202295%

**Exhibit B**  
**Unit AX-99**  
**Docket #VGOB 04-1116-1358-02**  
**List of all Owners/Claimants**  
**(58.77 Acre Unit)**

	Acres in Unit	Percent of Unit
(5.1.4) Carrie Davis Fields Reece Heirs, Devisees, Successors or Assigns		
(5.1.4.1) General MacArthur Fields 2075 New House Branch Rd Grundy, VA 24614	0.02378 acres 1/630 of 14.98 acres	0.040459%
(5.1.4.2) Carol Victoria Sturgill 5352 Pole Bridge Rd Wise, VA 24293	0.02378 acres 1/630 of 14.98 acres	0.040459%
(5.1.4.3) Charles Dewey Fields 8753 Hurley Rd Hurley, VA 24620	0.02378 acres 1/630 of 14.98 acres	0.040459%
(5.1.4.4) James Roger Fields Heirs, Devisees, Successors or Assigns		
(5.1.4.4.1) Louise Gilliam Fields 6440 Hurricane Rd Wise, VA 24293	0.02378 acres 1/630 of 14.98 acres	0.040459%
(5.1.4.5) Dennis H. Fields 290 Newberry Ridge Clintwood, VA 24228	0.02378 acres 1/630 of 14.98 acres	0.040459%
(5.1.5) Clyde Davis Heirs, Devisees, Successors or Assigns		
(5.1.5.1) Avie D. Davis Heirs, Devisees, Successors or Assigns		
(5.1.5.1.1) Patricia Lynn Davis Skaggs Heirs, Devisees, Successors or Assigns		
(5.1.5.1.1.1) Gerald D. Skaggs, Jr 1755 Reynolds Creek Rd Liberty, KY 42539	0.00198 acres 1/7560 of 14.98 acres	0.003372%
(5.1.5.1.1.2) Argela Skaggs 472 Dogwood Trail Dallas, GA 30157	0.00198 acres 1/7560 of 14.98 acres	0.003372%
(5.1.5.1.2) Clyde Davis, Jr 125 Rocky Branch Rd Jeffersonville, KY 40337	0.00396 acres 1/3780 of 14.98 acres	0.006743%
(5.1.5.1.3) Ethel R. Henderson 1299 Old State Rd Owingsville, KY 40360	0.00396 acres 1/3780 of 14.98 acres	0.006743%
(5.1.5.1.4) David J. Davis 524 Burley Dr, Apt 4 Mt Sterling, KY 40353	0.00396 acres 1/3780 of 14.98 acres	0.006743%
(5.1.5.1.5) Earnest Deann Davis 680 Bedford Rd Jeffersonville, KY 40337	0.00396 acres 1/3780 of 14.98 acres	0.006743%
(5.1.5.1.6) Subbie W Wilder 87 Wilder Ln Owingsville, KY 40360	0.00396 acres 1/3780 of 14.98 acres	0.006743%
(5.1.5.1.7) Marsha A. Davis 6652 Camargo Levee Rd Jeffersonville, KY 40337	0.00396 acres 1/3780 of 14.98 acres	0.006743%
(5.1.5.1.8) Gabriel S. Davis 255 Rocky Branch Rd Jeffersonville, KY 40337	0.00396 acres 1/3780 of 14.98 acres	0.006743%
(5.1.5.1.9) William C. Davis PO Box 34 Frenchburg, KY 40322	0.00396 acres 1/3780 of 14.98 acres	0.006743%
(5.1.5.1.10) Daniel L. Davis 3109 S. Hwy 211 Salt Lick, KY 40371	0.00396 acres 1/3780 of 14.98 acres	0.006743%
(5.1.5.2) Patricia Lynn Davis Skaggs Heirs, Devisees, Successors or Assigns		
(5.1.5.2.1) Gerald D. Skaggs 6652 Camargo Levee Rd Jeffersonville, KY 40337	0.00793 acres 1/1890 of 14.98 acres	0.013486%

**Exhibit B**  
**Unit AX-99**  
**Docket #VGOB 04-1116-1358-02**  
**List of all Owners/Claimants**  
**(58.77 Acre Unit)**

	Acres in Unit	Percent of Unit
(5.1.5.3) Clyde Davis, Jr 125 Rocky Branch Rd Jeffersonville, KY 40337	0.00793 acres 1/1890 of 14.98 acres	0.013486%
(5.1.5.4) Ethel R. Henderson 1299 Old State Rd Owingsville, KY 40360	0.00793 acres 1/1890 of 14.98 acres	0.013486%
(5.1.5.5) David J. Davis 524 Burley Dr, Apt 4 Mt Sterling, KY 40353	0.00793 acres 1/1890 of 14.98 acres	0.013486%
(5.1.5.6) Earnest Dean Davis 680 Bedford Rd Jeffersonville, KY 40337	0.00793 acres 1/1890 of 14.98 acres	0.013486%
(5.1.5.7) Subbie W Wilder 87 Wilder Ln Owingsville, KY 40360	0.00793 acres 1/1890 of 14.98 acres	0.013486%
(5.1.5.8) Marsha A. Davis 6652 Camargo Levee Rd Jeffersonville, KY 40337	0.00793 acres 1/1890 of 14.98 acres	0.013486%
(5.1.5.9) Gabriel S. Davis 255 Rocky Branch Rd Jeffersonville, KY 40337	0.00793 acres 1/1890 of 14.98 acres	0.013486%
(5.1.5.10) William C. Davis PO Box 34 Frenchburg, KY 40322	0.00793 acres 1/1890 of 14.98 acres	0.013486%
(5.1.5.11) Daniel L. Davis 3109 S. Hwy 211 Salt Lick, KY 40371	0.00793 acres 1/1890 of 14.98 acres	0.013486%
(5.1.6) Mary Louise Davis York Heirs, Devisees, Successors or Assigns		
(5.1.6.1) Clarence Edward "Buddy" York Heirs, Devisees, Successors or Assigns		
(5.1.6.1.1) Wynell Chance Brantley 115 River Rd Tenille, GA 31089	0.00495 acres 1/3024 of 14.98 acres	0.008429%
(5.1.6.1.2) Mary Alice Cowart 313 Willow Dr Sparta, GA 31087	0.00495 acres 1/3024 of 14.98 acres	0.008429%
(5.1.6.1.3) Toby York 10004 GA Hwy 231 Harrison, GA 31035	0.00495 acres 1/3024 of 14.98 acres	0.008429%
(5.1.6.1.4) Gabriel Daniel York Heirs, Devisees, Successors or Assigns		
(5.1.6.1.4.1) Jinnie Tildge 2224 Tuscon Trail Ft Wayne, IN 46814	0.00248 acres 1/6048 of 14.98 acres	0.004214%
(5.1.6.1.4.2) Nathan York 5454 N. iqua Rd Decatur, IN 46733	0.00248 acres 1/6048 of 14.98 acres	0.004214%
(5.1.6.2) Wynell Chance Brantley 115 River Rd Tenille, GA 31089	0.01981 acres 1/756 of 14.98 acres	0.033716%
(5.1.6.3) Mary Alice Cowart 313 Willow Dr Sparta, GA 31087	0.01981 acres 1/756 of 14.98 acres	0.033716%
(5.1.6.4) Toby York 10004 GA Hwy 231 Harrison, GA 31035	0.01981 acres 1/756 of 14.98 acres	0.033716%
(5.1.6.5) Gabriel Daniel York Heirs, Devisees, Successors or Assigns		
(5.1.6.5.1) Betty York 702 Capp Harlan Rd Tompkinsville, KY 42167	0.01981 acres 1/756 of 14.98 acres	0.033716%
(5.1.6.6) Maritha York Heirs, Devisees, Successors or Assigns		

**Exhibit B**  
**Unit AX-99**  
**Docket #VGOB 04-1116-1358-02**  
**List of all Owners/Claimants**  
**(58.77 Acre Unit)**

	Acres in Unit	Percent of Unit
(5.1.6.6.1) John Gregg York 625 Allen St, Lot 33 Swainsboro, GA 30401-3740	0.01981 acres 1/756 of 14.98 acres	0.033716%
(5.1.7) Floyd Holland Davis Heirs, Devisees, Successors or Assigns		
(5.1.7.1) Billie T. Davis 310 Ave A Melbourne Beach, FL 32951	0.11889 acres 1/126 of 14.98 acres	0.202295%
(5.1.8) Margie Shortridge 1005 Lakeview Dr Hermitage, TN 37076	0.11889 acres 1/126 of 14.98 acres	0.202295%
(5.1.9) Ellis Stuart Davis Heirs, Devisees, Successors or Assigns		
(5.1.9.1) John S. Davis 3851 NW 121st Ave Sunrise, FL 33323	0.11889 acres 1/126 of 14.98 acres	0.202295%
(6) George Alexander "Doll" Davis Heirs, Devisees, Successors or Assigns		
(6.1) Martha Ellen Stacy Davis Vandyke	<i>Life Estate extinguished</i>	
(6.1.1) Hazel Gertrude Davis Duncan Heirs, Devisees, Successors or Assigns		
(6.1.1.1) Mary Struzenberg 214 Delee St, Colonia Hgts Kingsport, TN 33133	0.07133 acres 1/210 of 14.98 acres	0.121377%
(6.1.1.2) Ronald Duncan Smith Ave, Rock Creek Rd Erwin, TN 37650	0.07133 acres 1/210 of 14.98 acres	0.121377%
(6.1.1.3) Pam Duncan 407 S Main St Erwin, TN 37650	0.07133 acres 1/210 of 14.98 acres	0.121377%
(6.1.1.4) Enoch Alan Duncan Heirs, Devisees, Successors or Assigns		
(6.1.1.4.1) Grace Duncan 1608 Hotiyee Ave Sebring, FL 33870	0.07133 acres 1/210 of 14.98 acres	0.121377%
(6.1.1.5) Darlene Denise Deaner PO Box 222 Center Hill, FL 33514	0.07133 acres 1/210 of 14.98 acres	0.121377%
(6.1.2) Geneva Mae Davis Aesque Heirs, Devisees, Successors or Assigns		
(6.1.2.1) Wanda Littrell 1223 Robertson St, Apt 40 Kingsport, TN 37660	0.08917 acres 1/168 of 14.98 acres	0.151721%
(6.1.2.2) Deborah Stewart 2976 Ashley St Kingsport, TN 37660	0.08917 acres 1/168 of 14.98 acres	0.151721%
(6.1.2.3) Sharon Plowers 311 Western Hgts Robersville, TN 37857	0.08917 acres 1/168 of 14.98 acres	0.151721%
(6.1.2.4) James Allen Ausque PO Box 247 Grundy, VA 24614	0.08917 acres 1/168 of 14.98 acres	0.151721%
(6.1.3) Beulah June Davis Shephard Heirs, Devisees, Successors or Assigns		
(6.1.3.1) Kenneth "Jimmy" Carper Shepherd Heirs, Devisees, Successors or Assigns		
(6.1.3.1.1) Kenneth David (Janet) Shepherd 1505 Norway St Bristol, VA 24201	0.35667 acres 1/42 of 14.98 acres	0.606886%
(7) James Bert Davis Heirs, Devisees, Successors or Assigns		
(7.1) Leatha Mae Perkins Davis Heirs, Devisees, Successors or Assigns		

**Exhibit B**  
**Unit AX-99**  
**Docket #VGOB 04-1116-1358-02**  
**List of all Owners/Claimants**  
**(58.77 Acre Unit)**

	Acres in Unit	Percent of Unit
(7.1.1) Virginia Marie Davis Tiller Siders Heirs, Deviseses, Successors or Assigns		
(7.1.1.1) Walters Lee Siders 17385 NE 243rd Place Rd Ft McCoy, FL 32134	0.07133 acres 1/210 of 14.98 acres	0.121377%
(7.1.1.2) Walter Leon Siders Heirs, Deviseses, Successors or Assigns		
(7.1.1.2.1) Lorraine Lee Wyatt Reynolds 2147 LaFayette Rd Rockey Face, GA 30740	0.01783 acres 1/840 of 14.98 acres	0.030344%
(7.1.1.2.2) Loretta Lynn Sellers PO Box 223 St Marks, FL 32355	0.01783 acres 1/840 of 14.98 acres	0.030344%
(7.1.1.3) Judy Carol Baughman 9911 Carr Rd Riverview, FL 33569	0.03567 acres 1/420 of 14.98 acres	0.060689%
(7.1.1.4) David Eugene Siders Heirs, Deviseses, Successors or Assigns		
(7.1.1.4.1) Walter Lee Siders 17385 NE 243rd Place Rd Ft McCoy, FL 32134	0.03567 acres 1/420 of 14.98 acres	0.060689%
(7.1.1.5) Frank Andy Siders 6613 Lithia Pinecrest Rd Lithia, FL 33547	0.03567 acres 1/420 of 14.98 acres	0.060689%
(7.1.2) Leona Davis Keen Heirs, Deviseses, Successors or Assigns		
(7.1.2.1) James William Keen Heirs, Deviseses, Successors or Assigns		
(7.1.2.1.1) Ira Clarence Keen PO Box 56 Maxie, VA 24628	0.01646 acres 1/910 of 14.98 acres	0.028010%
(7.1.2.1.2) Linda Sue Christian PO Box 22 Wolford, VA 24658	0.01646 acres 1/910 of 14.98 acres	0.028010%
(7.1.2.1.3) Billy Joe Keen 337 Virgil Coral Rd Uniondale, TN 37180	0.01646 acres 1/910 of 14.98 acres	0.028010%
(7.1.2.1.4) Robert Edmond Keen 1156 John Clifton Rd Raven, VA 24639	0.01646 acres 1/910 of 14.98 acres	0.028010%
(7.1.2.1.5) Brenda Gail Church 1025 Turnip Dr Vansant, VA 24656	0.01646 acres 1/910 of 14.98 acres	0.028010%
(7.1.2.1.6) Glenna Gay Stevens (Estep) 1236 Raysal Hollow Rd Raysal, WV 24879	0.01646 acres 1/910 of 14.98 acres	0.028010%
(7.1.2.1.7) Lillian Joyce Hurley PO Box 162 Maxie, VA 24628	0.01646 acres 1/910 of 14.98 acres	0.028010%
(7.1.2.1.8) Margorie Ann Stillner (Fisher) 58 Boyd Ln Bastian, VA 24314	0.01646 acres 1/910 of 14.98 acres	0.028010%
(7.1.2.1.9) Sandra Kay Smith PO Box 705 Doran, VA 24612	0.01646 acres 1/910 of 14.98 acres	0.028010%
(7.1.2.1.10) Darrell C Keen 1089 Old Columbia Rd Chapel Hill, TN 37034	0.01646 acres 1/910 of 14.98 acres	0.028010%
(7.1.2.1.11) Cindy Patricia Mullins PO Box 134 N. Tazewell, VA 24630	0.01646 acres 1/910 of 14.98 acres	0.028010%
(7.1.2.1.12) Connie Looney 2756 Slate Creek Rd Grundy, VA 24614	0.01646 acres 1/910 of 14.98 acres	0.028010%

**Exhibit B**  
**Unit AX-99**  
**Docket #VGOB 04-1116-1358-02**  
**List of all Owners/Claimants**  
**(58.77 Acre Unit)**

	Acres in Unit	Percent of Unit
(7.1.2.1.13) Timothy Keen 1089 Old Columbia Rd Chapel Hill, TN 37034	0.01646 acres 1/910 of 14.98 acres	0.028010%
(7.1.3) Virginia Davis Keen Heirs, Deviseses, Successors or Assigns		
(7.1.3.1) Jerline Hendrix 1218 Issac Clifton Rd Chapmansboro, TN 37035	0.04280 acres 1/350 of 14.98 acres	0.072826%
(7.1.3.2) Jerry E. Keen 7411 Coldwater Rd Fairview, TN 37062	0.04280 acres 1/350 of 14.98 acres	0.072826%
(7.1.3.3) Larry David Keen 304 Church St White Bluff, TN 37187	0.04280 acres 1/350 of 14.98 acres	0.072826%
(7.1.3.4) Dewey Ray Keen 3994 Nansemond Rd Coeburn, VA 24230	0.04280 acres 1/350 of 14.98 acres	0.072826%
(7.1.3.5) Earl Roger Keen Heirs, Deviseses, Successors or Assigns		
(7.1.3.5.1) Jerline Hendrix 1218 Issac Clifton Rd Chapmansboro, TN 37035	0.01070 acres 1/1400 of 14.98 acres	0.018207%
(7.1.3.5.2) Jerry E. Keen 7411 Coldwater Rd Fairview, TN 37062	0.01070 acres 1/1400 of 14.98 acres	0.018207%
(7.1.3.5.3) Larry David Keen 304 Church St White Bluff, TN 37187	0.01070 acres 1/1400 of 14.98 acres	0.018207%
(7.1.3.5.4) Dewey Ray Keen 3994 Nansemond Rd Coeburn, VA 24230	0.01070 acres 1/1400 of 14.98 acres	0.018207%
(7.1.4) Eula (Beulah) Davis (Keen) 1707 Charlie Griffin Rd Plant City, FL 33868	0.21400 acres 1/70 of 14.98 acres	0.364131%
(7.1.5) Lawrence Davis 7601 Van Fleet Rd Polk City, FL 33868	0.21400 acres 1/70 of 14.98 acres	0.364131%
(8) Elxious "Leckie" Martha Davis Wellman Heirs, Deviseses, Successors or Assigns		
(8.1) Charley Wellman Heirs, Deviseses, Successors or Assigns		
(8.1.1) Luther Wellman Heirs, Deviseses, Successors or Assigns		
(8.1.1.1) Elta Duty Heirs, Deviseses, Successors or Assigns		
(8.1.1.1.1) Dolly Duty 629 Vinson St Williamson, WV 25661	0.01338 acres 1/1120 of 14.98 acres	0.022758%
(8.1.1.1.2) Donna Ledford 32311 Grandview Westland, MI 48186	0.01338 acres 1/1120 of 14.98 acres	0.022758%
(8.1.1.1.3) Roberta Green 627 Lovell Dr Mt Juliet, TN 37122	0.01338 acres 1/1120 of 14.98 acres	0.022758%
(8.1.1.1.4) Ollie Dudley 2937 Princeville Dr Pickerington, OH 43147	0.01338 acres 1/1120 of 14.98 acres	0.022758%
(8.1.1.2) Ray Wellman 3601 Grant Ave Grove City, OH 43123	0.05350 acres 1/280 of 14.98 acres	0.091033%
(8.1.1.3) Ruby Greer PO Box 707 Bassett, VA 24055	0.05350 acres 1/280 of 14.98 acres	0.091033%

Exhibit B  
Unit AX-99  
Docket #VGOB 04-1116-1358-02  
List of all Owners/Claimants  
(58.77 Acre Unit)

	Acres in Unit	Percent of Unit
(8.1.1.4) Luther Wellman Rt 1 Box 51 Delbarton, WV 25670	0.05350 acres 1/280 of 14.98 acres	0.091033%
(8.1.1.5) Joy Cloney 78-5 Mile Creek Delbarton, WV 25670	0.05350 acres 1/280 of 14.98 acres	0.091033%
(8.1.2) Barnes Wellman Heirs, Devisees, Successors or Assigns <i>(Documentation requested 5/23/17)</i>	0.26750 acres 1/56 of 14.98 acres	0.455164%
(8.1.2.1) Charley Wellman Heirs, Devisees, Successors or Assigns		
(8.1.2.1.1) Luther Wellman Heirs, Devisees, Successors or Assigns		
(8.1.2.1.1.1) Elta Duty Heirs, Devisees, Successors or Assigns		
(8.1.2.1.1.1.1) Dolly Duty 629 Vinson St Williamson, WV 25661		
(8.1.2.1.1.1.2) Donna Ledford 32311 Grandview Westland, MI 48186		
(8.1.2.1.1.1.3) Roberta Green 627 Lovell Dr Mt Juliet, TN 37122		
(8.1.2.1.1.1.4) Ollie Dudley 2937 Princeville Dr Pickerington, OH 43147		
(8.1.2.1.1.2) Ray Wellman 3601 Grant Ave Grove City, OH 43123		
(8.1.2.1.1.3) Ruby Greer PO Box 707 Bassett, VA 24055		
(8.1.2.1.1.4) Luther Wellman Rt 1 Box 51 Delbarton, WV 25670		
(8.1.2.1.1.5) Joy Cloney 78-5 Mile Creek Delbarton, WV 25670		
(8.1.2.1.2) Oliver Wellman Heirs, Devisees, Successors or Assigns		
(8.1.2.1.2.1) Estella Wellman Heirs, Devisees, Successors or Assigns		
(8.1.2.1.2.1.1) Chester Wellman 918 E Maple Ave Adrian, MI 49221		
(8.1.2.1.3) Ballard Wellman Heirs, Devisees, Successors or Assigns <i>(Heirs Unknown)</i>		
(8.1.3) Oliver Wellman Heirs, Devisees, Successors or Assigns		
(8.1.3.1) Estella Wellman Heirs, Devisees, Successors or Assigns		
(8.1.3.1.1) Chester Wellman 918 E Maple Ave Adrian, MI 49221	0.26750 acres 1/56 of 14.98 acres	0.455164%
(8.1.4) Ballard Wellman Heirs, Devisees, Successors or Assigns <i>(Heirs Unknown)</i>	0.26750 acres 1/56 of 14.98 acres	0.455164%
(9) Ora May Davis Sturgeon Heirs, Devisees, Successors or Assigns		
(9.1) Linkous Davis Heirs, Devisees, Successors or Assigns		

**Exhibit B**  
**Unit AX-99**  
**Docket #VGOB 04-1116-1358-02**  
**List of all Owners/Claimants**  
**(58.77 Acre Unit)**

	Acres in Unit	Percent of Unit
(9.1.1) Michael Edward Davis PO Box 263 Richlands, VA 24641	0.03567 acres 1/420 of 14.98 acres	0.060689%
(9.1.2) Eddie Dean Davis Heirs, Devises, Successors or Assigns		
(9.1.2.1) Margie Carol Quinley Davis PO Box 155 Oakwood, VA 24631	0.03567 acres 1/420 of 14.98 acres	0.060689%
(9.1.3) Bobby Darrell Davis Heirs, Devises, Successors or Assigns		
(9.1.3.1) Sheila Davis Carty 208 Paul Stanley Rd Coeburn, VA 24230	0.03567 acres 1/420 of 14.98 acres	0.060689%
(9.1.4) Marcus Eugene Davis 229 Beasonwell Rd Lot 14 Kingsport, TN 37660	0.03567 acres 1/420 of 14.98 acres	0.060689%
(9.1.5) Rose Mae (Robert) Keen 5051 Poplar Creek Rd Grundy, VA 24614	0.03567 acres 1/420 of 14.98 acres	0.060689%
(9.1.6) Paul Linkous Davis 229 Beasonwell Rd Lot 14 Kingsport, TN 37660	0.03567 acres 1/420 of 14.98 acres	0.060689%
(9.2) Clarence Hollin Sturgeon Heirs, Devises, Successors or Assigns		
(9.2.1) Caroline Stillner Sturgeon 259 Burks Manor Rosedale, VA 24280	0.21400 acres 1/70 of 14.98 acres	0.364131%
(9.3) Frank Don Sturgeon Heirs, Devises, Successors or Assigns		
(9.3.1) Debbie Sue Sturgeon 1031 Mott Branch Rd Vansant, VA 24656	0.10700 acres 1/140 of 14.98 acres	0.182066%
(9.3.2) Jeffery Gordon Sturgeon PO Box 83 Doran, VA 24612	0.10700 acres 1/140 of 14.98 acres	0.182066%
(9.4) Ethel May Sturgeon Lester PO Box 432 Big Rock, VA 24603	0.21400 acres 1/70 of 14.98 acres	0.364131%
(9.5) Arnold Sturgeon PO Box 432 Big Rock, VA 24603	0.21400 acres 1/70 of 14.98 acres	0.364131%
<b>(10) Bessie Davis Huzelevich Heirs, Devises, Successors or Assigns</b>		
(10.1) Jerome George Huzelevich Heirs, Devises, Successors or Assigns		
(10.1.1) JoAnn Redelis Heirs, Devises, Successors or Assigns		
(10.1.1.1) Jason Sanford 134 Shell Cove Rd Pasadena, MD 21122	0.08917 acres 1/168 of 14.98 acres	0.151721%
(10.1.2) John Huzelevich Heirs, Devises, Successors or Assigns <i>(Documentation pending)</i>	0.08917 acres 1/168 of 14.98 acres	0.151721%
(10.1.3) James Huzelevich Heirs, Devises, Successors or Assigns <i>(Documentation pending)</i>	0.08917 acres 1/168 of 14.98 acres	0.151721%
(10.1.4) Christopher Mylon Huzelevich Heirs, Devises, Successors or Assigns		
(10.1.4.1) Leann Huzelevich c/o Teresa Huzelevich 5214 Patrick Henry Dr Brooklyn, MD 21225	0.08917 acres 1/168 of 14.98 acres	0.151721%
(10.2) George Huzelevich Heirs, Devises, Successors or Assigns		

Exhibit B  
Unit AX-99  
Docket #VGOB 04-1116-1358-02  
List of all Owners/Claimants  
(58.77 Acre Unit)

	Acres in Unit	Percent of Unit
(10.2.1) JoAnn Redelis Heirs, Devisees, Successors or Assigns		
(10.2.1.1) Jason Sanford 134 Shell Cove Rd Pasadena, MD 21122	0.03567 acres 1/420 of 14.98 acres	0.060689%
(10.2.2) John Huzelevich Heirs, Devisees, Successors or Assigns <i>(Documentation pending)</i>	0.03567 acres 1/420 of 14.98 acres	0.060689%
(10.2.2.1) JoAnn Redelis Heirs, Devisees, Successors or Assigns		
(10.2.2.1.1) Jason Sanford 134 Shell Cove Rd Pasadena, MD 21122		
(10.2.2.2) James Huzelevich Heirs, Devisees, Successors or Assigns		
(10.2.2.2.1) Christopher Mylon Huzelevich Heirs, Devisees, Successors or Assigns		
(10.2.2.2.1.1) Leann Huzelevich c/o Teresa Huzelevich 5214 Patrick Henry Dr Brooklyn, MD 21225		
(10.2.2.3) Eula Mae Vencill Stiltner Heirs, Devisees, Successors or Assigns		
(10.2.2.3.1) Wanda Stiltner PO Box 10 Maxie, VA 24628		
(10.2.2.3.2) Patricia Blackburn Heirs, Devisees, Successors or Assigns		
(10.2.2.3.2.1) Crystal Blackburn 1085 Dusty Rd Grundy, VA 24614		
(10.2.2.3.2.2) Jessica Hurley 1514 Karwill Ln A Chattanooga, TN 37412		
(10.2.2.3.3) Tammy Blackburn 1398 Convict Hollow Rd Grundy, VA 24614		
(10.2.2.3.4) Sherry Hardin 1430 Cripple Creek Rd Grundy, VA 24614		
(10.2.2.3.5) Glenda C. Brown 79 Bell Ave Rossville, GA 30741		
(10.2.2.3.6) Larry E. Stiltner 1005 Anchor Rd #18E Grundy, VA 24614		
(10.2.2.3.7) Terry W. Stiltner 1519 Maxie Circle Grundy, VA 24614		
(10.2.3) James Huzelevich Heirs, Devisees, Successors or Assigns		
(10.2.3.1) Christopher Mylon Huzelevich Heirs, Devisees, Successors or Assigns		
(10.2.3.1.1) Leann Huzelevich c/o Teresa Huzelevich 5214 Patrick Henry Dr Brooklyn, MD 21225	0.03567 acres 1/420 of 14.98 acres	0.060689%
(10.2.4) Eula Mae Vencill Stiltner Heirs, Devisees, Successors or Assigns		
(10.2.4.1) Wanda Stiltner PO Box 10 Maxie, VA 24628	0.00510 acres 1/2940 of 14.98 acres	0.008670%
(10.2.4.2) Patricia Blackburn Heirs, Devisees, Successors or Assigns		

**Exhibit B**  
**Unit AX-99**  
**Docket #VGOB 04-1116-1358-02**  
**List of all Owners/Claimants**  
**(58.77 Acre Unit)**

	Acres in Unit	Percent of Unit
(10.2.4.2.1) Crystal Blackburn 1085 Dusty Rd Grundy, VA 24614	0.00255 acres 1/5880 of 14.98 acres	0.004335%
(10.2.4.2.2) Jessica Hurley 1514 Karwill Ln A Chattanooga, TN 37412	0.00255 acres 1/5880 of 14.98 acres	0.004335%
(10.2.4.3) Tammy Blackburn 1398 Convict Hollow Rd Grundy, VA 24614	0.00510 acres 1/2940 of 14.98 acres	0.008670%
(10.2.4.4) Sherry Hardin 1430 Cripple Creek Rd Grundy, VA 24614	0.00510 acres 1/2940 of 14.98 acres	0.008670%
(10.2.4.5) Glenda C. Brown 79 Bell Ave Rossville, GA 30741	0.00510 acres 1/2940 of 14.98 acres	0.008670%
(10.2.4.6) Larry E. Stiltner 1005 Anchor Rd #18E Grundy, VA 24614	0.00510 acres 1/2940 of 14.98 acres	0.008670%
(10.2.4.7) Terry W. Stiltner 1519 Maxie Circle Grundy, VA 24614	0.00510 acres 1/2940 of 14.98 acres	0.008670%
(10.3) John Huzelevich Heirs, Devisees, Successors or Assigns <i>(Documentation pending)</i>	0.14267 acres 1/105 of 14.98 acres	0.242754%
(10.3.1) JoAnn Redelis Heirs, Devisees, Successors or Assigns		
(10.3.1.1) Jason Sanford 134 Shell Cove Rd Pasadena, MD 21122		
(10.3.2) James Huzelevich Heirs, Devisees, Successors or Assigns		
(10.3.2.1) Christopher Mylon Huzelevich Heirs, Devisees, Successors or Assigns		
(10.3.2.1.1) Leann Huzelevich c/o Teresa Huzelevich 5214 Patrick Henry Dr Brooklyn, MD 21225		
(10.3.3) Eula Mae Vencill Stiltner Heirs, Devisees, Successors or Assigns		
(10.3.3.1) Wanda Stiltner PO Box 10 Maxie, VA 24628		
(10.3.3.2) Patricia Blackburn Heirs, Devisees, Successors or Assigns		
(10.3.3.2.1) Crystal Blackburn 1085 Dusty Rd Grundy, VA 24614		
(10.3.3.2.2) Jessica Hurley 1514 Karwill Ln A Chattanooga, TN 37412		
(10.3.3.3) Tammy Blackburn 1398 Convict Hollow Rd Grundy, VA 24614		
(10.3.3.4) Sherry Hardin 1430 Cripple Creek Rd Grundy, VA 24614		
(10.3.3.5) Glenda C. Brown 79 Bell Ave Rossville, GA 30741		
(10.3.3.6) Larry E. Stiltner 1005 Anchor Rd #18E Grundy, VA 24614		
(10.3.3.7) Terry W. Stiltner 1519 Maxie Circle Grundy, VA 24614		

**Exhibit B**  
**Unit AX-99**  
**Docket #VGOB 04-1116-1358-02**  
**List of all Owners/Claimants**  
**(58.77 Acre Unit)**

	Acres in Unit	Percent of Unit
(10.4) JoAnn Redelis Heirs, Devisees, Successors or Assigns		
(10.4.1) Jason Sanford 134 Shell Cove Rd Pasadena, MD 21122	0.14267 acres 1/105 of 14.98 acres	0.242754%
(10.5) James Huzelevich Heirs, Devisees, Successors or Assigns		
(10.5.1) Christopher Mylon Huzelevich Heirs, Devisees, Successors or Assigns		
(10.5.1.1) Leann Huzelevich c/o Teresa Huzelevich 5214 Patrick Henry Dr Brooklyn, MD 21225	0.14267 acres 1/105 of 14.98 acres	0.242754%
(10.6) Eula Mae Vencill Stiltner Heirs, Devisees, Successors or Assigns		
(10.6.1) Wanda Stiltner PO Box 10 Maxie, VA 24628	0.02038 acres 1/735 of 14.98 acres	0.034679%
(10.6.2) Patricia Blackburn Heirs, Devisees, Successors or Assigns		
(10.6.2.1) Crystal Blackburn 1085 Dusty Rd Grundy, VA 24614	0.01019 acres 1/1470 of 14.98 acres	0.017340%
(10.6.2.2) Jessica Hurley 1514 Karwill Ln A Chattanooga, TN 37412	0.01019 acres 1/1470 of 14.98 acres	0.017340%
(10.6.3) Tammy Blackburn 1398 Convict Hollow Rd Grundy, VA 24614	0.02038 acres 1/735 of 14.98 acres	0.034679%
(10.6.4) Sherry Hardin 1430 Cripple Creek Rd Grundy, VA 24614	0.02038 acres 1/735 of 14.98 acres	0.034679%
(10.6.5) Glenda C. Brown 79 Bell Ave Rossville, GA 30741	0.02038 acres 1/735 of 14.98 acres	0.034679%
(10.6.6) Larry E. Stiltner 1005 Anchor Rd #18E Grundy, VA 24614	0.02038 acres 1/735 of 14.98 acres	0.034679%
(10.6.7) Terry W. Stiltner 1519 Maxie Circle Grundy, VA 24614	0.02038 acres 1/735 of 14.98 acres	0.034679%
(11) Ethel Davis Sturgeon Heirs, Devisees, Successors or Assigns		
(11.1) Lois Weeks 339 Craig Ave Salem, VA 24153	0.17833 acres 1/84 of 14.98 acres	0.303443%
(11.2) Phyllis Dowdy 4974 Alean Rd Boones Mill, VA 24065	0.17833 acres 1/84 of 14.98 acres	0.303443%
(11.3) Willard Sturgeon PO Box 1085 Vansant, VA 24656	0.17833 acres 1/84 of 14.98 acres	0.303443%
(11.4) Roosevelt Lawrence Sturgeon Heirs, Devisees, Successors or Assigns		
(11.4.1) Charles Edward Sturgeon 2824 Charles Pathe Dr Ruskin, FL 33570	0.04458 acres 1/336 of 14.98 acres	0.075861%
(11.4.2) Elizabeth Ann Sturgeon PO Box 1857 Gibsonton, FL 33534	0.04458 acres 1/336 of 14.98 acres	0.075861%
(11.4.3) Ronald Lawrence Sturgeon 11108 Stafford Ln Riverview, FL 33578	0.04458 acres 1/336 of 14.98 acres	0.075861%
(11.4.4) Lorie Marie Rodriguez 11713 Lindbergh Ave Lynwood, CA 90262	0.04458 acres 1/336 of 14.98 acres	0.075861%

**Exhibit B**  
**Unit AX-99**  
**Docket #VGOB 04-1116-1358-02**  
**List of all Owners/Claimants**  
**(58.77 Acre Unit)**

	Acres in Unit	Percent of Unit
(11.5) Lewis Vivian Sturgeon Heirs, Devisees, Successors or Assigns		
(11.5.1) Guy Mitchell Sturgeon Heirs, Devisees, Successors or Assigns		
(11.5.1.1) Rita Noreen Sturgeon 2304 E Glen Oaks Dr Wichita, KS 67216	0.05944 acres 1/252 of 14.98 acres	0.101148%
(11.5.1.2) Lewis Michael Sturgeon 28158 Suburban Dr Warren, MI 48088	0.05944 acres 1/252 of 14.98 acres	0.101148%
(11.5.1.3) Parris Marlow Sturgeon 1779 E. George Ave Hazel Park, MI 48030	0.05944 acres 1/252 of 14.98 acres	0.101148%
(11.6) Florence Gertrude Klein Heirs, Devisees, Successors or Assigns		
(11.6.1) Richard Walter Klein, Jr 64 Armstrong St Frostburg, MD 21532	0.08917 acres 1/168 of 14.98 acres	0.151721%
(11.6.2) Deborah Camacho 15 Almeria Irvin, CA 92614	0.08917 acres 1/168 of 14.98 acres	0.151721%
(12) Dora Davis Adkins Heirs, Devisees, Successors or Assigns		
(12.1) Luther Adkins, Jr 4451 Old Kentucky Tpk Rd Raven, VA 24639	0.21400 acres 1/70 of 14.98 acres	0.364131%
(12.2) Betty Sue Buchanan Heirs, Devisees, Successors or Assigns		
(12.2.1) Alexandra Louise Stacy 309 Fox's Private Dr Lot 9 Bluff City, TN 37618	0.07133 acres 1/210 of 14.98 acres	0.121377%
(12.2.2) Travis Stacy 109 Cleveland Rd Johnson City, TN 37615	0.07133 acres 1/210 of 14.98 acres	0.121377%
(12.2.3) Andrew Buchanan 2375 Brushy Fort Rd Grundy, VA 24614	0.07133 acres 1/210 of 14.98 acres	0.121377%
(12.3) Dorothy Jean Looney 2263 Watkins St Grundy, VA 24614	0.21400 acres 1/70 of 14.98 acres	0.364131%
(12.4) Joanna White 5506 Chatmoss Rd Midlothian, VA 23112	0.21400 acres 1/70 of 14.98 acres	0.364131%
(12.5) Bertie Mabel McGlothlin 2229 Watkins St Grundy, VA 24614	0.21400 acres 1/70 of 14.98 acres	0.364131%
(13) John Paul Davis Heirs, Devisees, Successors or Assigns		
(13.1) Lucy E. Davis Heirs, Devisees, Successors or Assigns		
(13.1.1) Johnny Paul Davis 5678 Crescent Beach Loop Citrus Hills Park Lot 150 Dover, FL 33527	0.35667 acres 1/42 of 14.98 acres	0.606886%
(13.2) Pauline Stiltner Heirs, Devisees, Successors or Assigns		
(13.2.1) Paula Ohlinger 4227 Johnson Ridge Rd Stockport, OH 43787	0.11889 acres 1/126 of 14.98 acres	0.202295%
(13.2.2) Melissa Shortridge PO Box 4 Rowe, VA 24646	0.11889 acres 1/126 of 14.98 acres	0.202295%
(13.2.3) Archie Denver Stiltner PO Box 1622 Toon Branch Rd Grundy, VA 24614	0.11889 acres 1/126 of 14.98 acres	0.202295%

**Exhibit B**  
**Unit AX-99**  
**Docket #VGOB 04-1116-1358-02**  
**List of all Owners/Claimants**  
**(58.77 Acre Unit)**

	Acres in Unit	Percent of Unit
(13.3) Johnny Paul Davis 5678 Crescent Beach Loop Citrus Hills Park Lot 150 Dover, FL 33527	0.35667 acres 1/42 of 14.98 acres	0.606886%
<b>(14) Mike Davis Heirs, Devisees, Successors or Assigns</b>		
(14.1) Dorothy Ann Fields Davis Sheets Heirs, Devisees, Successors or Assigns		
(14.1.1) Wiley Eugene Sheets Heirs, Devisees, Successors or Assigns		
(14.1.1.1) Stoney Davis 3386 Breaks Park Rd Haysi, VA 24256	0.11889 acres 1/126 of 14.98 acres	0.202295%
(14.1.1.2) Tony Davis PO Box 1174 Raven, VA 24639	0.11889 acres 1/126 of 14.98 acres	0.202295%
(14.1.1.3) Sandra Tackett 937 Marsh Field Cir, Unit 205 Myrtle Beach, SC 29579	0.11889 acres 1/126 of 14.98 acres	0.202295%
(14.1.2) Stoney Davis 3386 Breaks Park Rd Haysi, VA 24256	0.23778 acres 1/63 of 14.98 acres	0.404590%
(14.1.3) Tony Davis PO Box 1174 Raven, VA 24639	0.23778 acres 1/63 of 14.98 acres	0.404590%
(14.1.4) Sandra Tackett 937 Marsh Field Cir, Unit 205 Myrtle Beach, SC 29579	0.23778 acres 1/63 of 14.98 acres	0.404590%
<b><u>Tract #1C - 1.31 acres</u></b>		
(1) Richard S. McGlothlin, et al.	1.31 acres	2.2290%
(a) Richard S. McGlothlin 141456 Heather Dr Bristol, VA 24202	0.66 acres 1/2 of 1.31 acres	1.1145%
(b) Phillip A. McGlothlin 145 Hillside Dr Lebanon, VA 24266	0.66 acres 1/2 of 1.31 acres	1.1145%
<b><u>Tract #1D - 2.11 acres</u></b>		
(1) Kenny E. Helton 3831 Garden Greek Rd Rowe, VA 24646	2.11 acres	3.5903%
<b><u>Tract #1E - 1.80 acres</u></b>		
(1) R.W. Helton Heirs, Devisees, Successors or Assigns <i>(B. Bernice Durst, et al)</i>	1.80 acres	3.0628%
(a) Ollie Ellen Gross Heirs, Devisees, Successors or Assigns		
(a.1) Judie D. Miller Heirs, Devisees, Successors or Assigns		
(a.1.1) Teresa Troutt 1137 Greenwood Road Zanesville, OH 43701	0.12 acres 1/15 of 1.80 acres	0.2042%
(a.1.2) Tracie S. Davis Hindel 16125 State Rt. 60 Dresden, OH 43821	0.12 acres 1/15 of 1.80 acres	0.2042%
(a.1.3) Chad Miller 3385 Moxahala Park Rd Zanesville, OH 43701	0.12 acres 1/15 of 1.80 acres	0.2042%
(a.2) B. Bernice Durst 2301 Potts Lane Zanesville, OH 43701	0.36 acres 1/5 of 1.80 acres	0.6126%
(a.3) Connie E. McGilton Heirs, Devisees, Successors or Assigns		

**Exhibit B**  
**Unit AX-99**  
**Docket #VGOB 04-1116-1358-02**  
**List of all Owners/Claimants**  
**(58.77 Acre Unit)**

	Acres in Unit	Percent of Unit
(a.3.1) Robert McGilton 1020 Clay St, Apt 16 Zanesville, OH 43701	0.12 acres 1/15 of 1.80 acres	0.2042%
(a.3.2) Michael Harrier 1334 Coppermill Rd Zanesville, OH 43701	0.08 acres 2/45 of 1.80 acres	0.1361%
(a.3.3) Brande Harrier 1718 Potts Ln Zanesville, OH 43701	0.08 acres 2/45 of 1.80 acres	0.1361%
(a.3.4) Heidi McGilton 1334 Coppermill Rd Zanesville, OH 43701	0.08 acres 2/45 of 1.80 acres	0.1361%
(a.4) Ray M. Gross 1007 Arch St Zanesville, OH 43701	0.36 acres 1/5 of 1.80 acres	0.6126%
(a.5) Carlos L. Gross Heirs, Devisees, Successors or Assigns		
(a.5.1) Sherry L. Gross Tracy 939 Talley Ave Zanesville, OH 43701-5680	0.36 acres 1/5 of 1.80 acres	0.6126%

**Tract #1F - 1.41 acres**

(1) Ronald Rose, et al.	1.41 acres	2.3992%
(a) Ronald Rose 1216 Windsor Ct Front Royal, VA 22630	0.47 acres 1/3 of 1.41 acres	0.7997%
(b) Edith Mae Rose HC65 Box 133 Rowe, VA 24646		<i>Conveyed interest by Instrument #110002847 to Reavis</i>
(c) Reavis Rose 49 Ketron Ave Lebanon, VA 24266-7058	0.94 acres 2/3 of 1.41 acres	1.5995%

**Tract #1G - 0.01 acres**

***Title conflict***

(1) Commonwealth of Virginia Department of Transportation 870 Bonham Rd Bristol, VA 24202	0.01 acres	0.0170%
<b>OR</b>		
(1) Richard S. McGlothlin, et al.	0.01 acres	0.0170%
(a) Richard S. McGlothlin 141456 Heather Dr Bristol, VA 24202	0.005 acres 1/2 of 0.05 acres	0.0085%
(b) Phillip A. McGlothlin 145 Hillside Dr Lebanon, VA 24266	0.005 acres 1/2 of 0.05 acres	0.0085%

**Tract #1H - 0.34 acres**

(1) James D. McGlothlin 4149 New Garden Rd Cleveland, VA 24225	0.34 acres	0.5785%
--	------------	---------

**Tract #1I - 0.02 acres**

***Title conflict***

(1) Commonwealth of Virginia Department of Transportation 870 Bonham Rd Bristol, VA 24202	0.02 acres	0.0340%
<b>OR</b>		
(1) James D. McGlothlin 4149 New Garden Rd Cleveland, VA 24225	0.02 acres	0.0340%

Exhibit B  
Unit AX-99  
Docket #VGOB 04-1116-1358-02  
List of all Owners/Claimants  
(58.77 Acre Unit)

	Acres in Unit	Percent of Unit
<b><u>Tract #1J - 0.13 acres</u></b>		
<b>Title conflict</b>		
(1) Commonwealth of Virginia Department of Transportation 870 Bonham Rd Bristol, VA 24202	0.13 acres	0.2212%
<b>OR</b>		
(1) Kenny E. Helton 3831 Garden Greek Rd Rowe, VA 24646	0.13 acres	0.2212%
<b><u>Tract #1K - 0.13 acres</u></b>		
<b>Title conflict</b>		
(1) Commonwealth of Virginia Department of Transportation 870 Bonham Rd Bristol, VA 24202	0.13 acres	0.2212%
<b>OR</b>		
Moses Davis Heirs, Devisees, Successors or Assigns	0.13 acres	0.2212%
(1) Gertrude Davis Ratliff Heirs, Devisees, Successors or Assigns (1/14)		
(1.1) Muncy William Ratliff		<i>Life Estate extinguished</i>
(1.1.1) Ora Leckie Ratliff Heirs, Devisees, Successors or Assigns		
(1.1.1.1) Harold Evans Shortridge Heirs, Devisees, Successors or Assigns		
(1.1.1.1.1) Clayton Lee Shortridge 221 Shady Ln Hillsville, VA 24343	0.00046 acres 1/280 of 0.13 acres	0.000790%
(1.1.1.2) Mabel Pauline Mullins 12314 Slate Creek Rd Grundy, VA 24614	0.00046 acres 1/280 of 0.13 acres	0.000790%
(1.1.1.3) Jerry James Ratliff Heirs, Devisees, Successors or Assigns		
(1.1.1.3.1) Tammy Sue Ratliff Stiltner Heirs, Devisees, Successors or Assigns		
(1.1.1.3.1.1) Marty Stiltner 7414 Hurricane Creek Rd Vansant, VA 24656	0.00009 acres 1/1400 of 0.13 acres	0.000158%
(1.1.1.3.2) Margaret C. Ratliff 1552 Pealog Branch Rd Vansant, VA 24656	0.00009 acres 1/1400 of 0.13 acres	0.000158%
(1.1.1.3.3) Elizabeth R. Walls 9423 Blackstone Rd Manassa, VA 20110	0.00009 acres 1/1400 of 0.13 acres	0.000158%
(1.1.1.3.4) Robin Barton 1552 Pealog Branch Rd Vansant, VA 24656	0.00009 acres 1/1400 of 0.13 acres	0.000158%
(1.1.1.3.5) Jason D. Ratliff PO Box 72 Davenport, VA 24239	0.00009 acres 1/1400 of 0.13 acres	0.000158%
(1.1.1.4) Wesley W. Ratliff 1213 Ward Fork Rd Grundy, VA 24614	0.00046 acres 1/280 of 0.13 acres	0.000790%
(1.1.1.5) Raymond R. Ratliff 2048 Burtons Pond Rd Bland, VA 24315	0.00046 acres 1/280 of 0.13 acres	0.000790%
(1.1.2) Zella Mae Ratliff VanDyke Heirs, Devisees, Successors or Assigns		
(1.1.2.1) Edward Ellis VanDyke 1526 Forestside Dr Columbus, GA 31907	0.00232 acres 1/56 of 0.13 acres	0.003950%

**Exhibit B**  
**Unit AX-99**  
**Docket #VGOB 04-1116-1358-02**  
**List of all Owners/Claimants**  
**(58.77 Acre Unit)**

	Acres in Unit	Percent of Unit
(1.1.3) Muncy Ellis Ratliff Heirs, Deviseses, Successors or Assigns		
(1.1.3.1) Geneva Mullins 6800 Catlett Rd St Augustine, FL 32095	0.00232 acres 1/56 of 0.13 acres	0.003950%
(1.1.4) Gabriel Bittle Ratliff Heirs, Deviseses, Successors or Assigns		
(1.1.4.1) Burette C. Ratliff 1560 Thornblade Blvd, Apt 319 Greer, SC 29650	0.00232 acres 1/56 of 0.13 acres	0.003950%
(2) Eva Lucinda Davis Hibbits Heirs, Deviseses, Successors or Assigns (1/14)		
(2.1) Thomas Bernard Hibbits Heirs, Deviseses, Successors or Assigns		
(2.1.1) Sarah Vandyke Hibbits Heirs, Deviseses, Successors or Assigns		
(2.1.1.1) James Donald Hibbits Heirs, Deviseses, Successors or Assigns		
(2.1.1.1.1) Myrtle Beatrice Shrader Heirs, Deviseses, Successors or Assigns		
(2.1.1.1.1.1) William H. Shrader PO Box 1233 Grundy, VA 24614	0.00015 acres 1/882 of 0.13 acres	0.000251%
(2.1.1.2) Helen E. Smith 1367 Lower Mill Branch Rd Grundy, VA 24614	0.00015 acres 1/882 of 0.13 acres	0.000251%
(2.1.1.3) Thelma McGinnish PO Box 204 Doran, VA 24612	0.00015 acres 1/882 of 0.13 acres	0.000251%
(2.1.1.4) Betty Jean Stiltner 1250 Little Prater Rd Grundy, VA 24614	0.00015 acres 1/882 of 0.13 acres	0.000251%
(2.1.1.5) Shirley Fuller 379 Lewis Creek Rd Honaker, VA 24260	0.00015 acres 1/882 of 0.13 acres	0.000251%
(2.1.1.6) Lola Trent Hardin 1752 Lower Mill Branch Rd Grundy, VA 24614	0.00015 acres 1/882 of 0.13 acres	0.000251%
(2.1.1.7) Lydia A. Hibbits 2966 Slate Creek Rd Grundy, VA 24614	0.00015 acres 1/882 of 0.13 acres	0.000251%
(2.2) Joseph H. Hibbits Heirs, Deviseses, Successors or Assigns		
(2.2.1) Billy Mahone Hibbits Heirs, Deviseses, Successors or Assigns		
(2.2.1.1) Billy Mahone Hibbits II 1045 Lower Mill Branch Rd Grundy, VA 24614	0.00013 acres 1/1008 of 0.13 acres	0.000219%
(2.2.1.2) Keister E. Hibbits Heirs, Deviseses, Successors or Assigns		
(2.2.1.2.1) David Hibbits 7485 Admiral Nelson Dr Warrenton, VA 20186	0.00013 acres 1/1008 of 0.13 acres	0.000219%
(2.2.1.3) Raymond Clyde Hibbits 1466 Lower Mill Branch Rd Grundy, VA 24614	0.00013 acres 1/1008 of 0.13 acres	0.000219%
(2.2.1.4) Ernest Kyle Hibbits 7485 Admiral Nelson Dr Warrenton, VA 20186	0.00013 acres 1/1008 of 0.13 acres	0.000219%
(2.2.1.5) Edna C. Boyd 2554 Convinct Hollow Rd Grundy, VA 24614	0.00013 acres 1/1008 of 0.13 acres	0.000219%
(2.2.1.6) Richard Sherman Hibbits Heirs, Deviseses, Successors or Assigns		

**Exhibit B**  
**Unit AX-99**  
**Docket #VGOB 04-1116-1358-02**  
**List of all Owners/Claimants**  
**(58.77 Acre Unit)**

	Acres in Unit	Percent of Unit
(2.2.1.6.1) Richard Dayne Hibbitts Heirs, Devisees, Successors or Assigns		
(2.2.1.6.1.1) Richard Preston Hibbitts 1238 Lower Mill Branch Rd Grundy, VA 24614	0.00003 acres 1/4032 of 0.13 acres	0.000055%
(2.2.1.6.2) Laken K. Hibbitts 4225 Budd Rd New Smyrna Beach, FL 32168	0.00003 acres 1/4032 of 0.13 acres	0.000055%
(2.2.1.6.3) Robert Britten Hibbitts 1293 Lower Mill Branch Rd Grundy, VA 24614	0.00003 acres 1/4032 of 0.13 acres	0.000055%
(2.2.1.6.4) Bradley Reed Hibbitts 1148 Lower Mill Branch Rd Grundy, VA 24614	0.00003 acres 1/4032 of 0.13 acres	0.000055%
(2.2.1.7) Joanna Hibbitts Stiltner Heirs, Devisees, Successors or Assigns		
(2.2.1.7.1) Valerie Stewart PO Box 223 Breaks, VA 24607	0.00004 acres 1/3024 of 0.13 acres	0.000073%
(2.2.1.7.2) Joseph C. Stiltner PO Box 1443 Breaks, VA 24607	0.00004 acres 1/3024 of 0.13 acres	0.000073%
(2.2.1.7.3) Kyla Evans 156 Anchorage Ln Gore, VA 22637	0.00004 acres 1/3024 of 0.13 acres	0.000073%
(2.2.1.8) Janet Marie Hibbitts Heirs, Devisees, Successors or Assigns		
(2.2.1.8.1) Paige Michelle Campbell PO Box 385 Grundy, VA 24614	0.00013 acres 1/1008 of 0.13 acres	0.000219%
(2.3) Marvin Alex Hibbitts Heirs, Devisees, Successors or Assigns		
(2.3.1) Jeffery Randolph Hibbitts Heirs, Devisees, Successors or Assigns		
(2.3.1.1) Barrett Hibbitts 4717 Boyds Ridge Rd Vansant, VA 24656	0.00007 acres 1/1890 of 0.13 acres	0.000117%
(2.3.1.2) Regina L. Hayes 105 Peakwood Dr Tazewell, VA 24651	0.00007 acres 1/1890 of 0.13 acres	0.000117%
(2.3.1.3) Rhonda Whit PO Box 941 Grundy, VA 24614	0.00007 acres 1/1890 of 0.13 acres	0.000117%
(2.3.2) Margie Helen Hibbitts Sage Heirs, Devisees, Successors or Assigns		
(2.3.2.1) Harold Kenneth Sage Heirs, Devisees, Successors or Assigns		
(2.3.2.1.1) Samuel Kenneth Sage Heirs, Devisees, Successors or Assigns		
(2.3.2.1.1.1) Christopher Travis Sage PO Box 1551 Grundy, VA 24614	0.00003 acres 1/5040 of 0.13 acres	0.000044%
(2.3.2.1.2) Steven Kyle Sage 6299 Mallory Ln Gordonsville, VA 22942	0.00003 acres 1/5040 of 0.13 acres	0.000044%
(2.3.2.1.3) Sandra Kim VanDyke 1067 King Circle Grundy, VA 24614	0.00003 acres 1/5040 of 0.13 acres	0.000044%
(2.3.2.1.4) David Allen Sage PO Box 1932 Grundy, VA 24614	0.00003 acres 1/5040 of 0.13 acres	0.000044%
(2.3.2.1.5) Cheryl Denise Fleet County Rd 1 TRLR 3 Alma, WI 54610	0.00003 acres 1/5040 of 0.13 acres	0.000044%

**Exhibit B**  
**Unit AX-99**  
**Docket #VGOB 04-1116-1358-02**  
**List of all Owners/Claimants**  
**(58.77 Acre Unit)**

	Acres in Unit	Percent of Unit
(2.3.2.1.6) Karen Renee Childress PO Box 244 Vansant, VA 24656	0.00003 acres 1/5040 of 0.13 acres	0.000044%
(2.3.2.1.7) Susan Diane Pruitt PO Box 112 Maxie, VA 24628	0.00003 acres 1/5040 of 0.13 acres	0.000044%
(2.3.2.1.8) Billy Linville Sage 2090 Lower Branch Rd Grundy, VA 24614	0.00003 acres 1/5040 of 0.13 acres	0.000044%
(2.3.3) Jerry Keil Hibbits Sage Heirs, Devisees, Successors or Assigns		
(2.3.3.1) Norma Jean Hibbits 1008 Pole Rd Grundy, VA 24614	0.00021 acres 1/630 of 0.13 acres	0.000351%
(2.3.4) Tommy Lee William Hibbits Sage Heirs, Devisees, Successors or Assigns		
(2.3.4.1) Mazie Eva Keen Hibbits Heirs, Devisees, Successors or Assigns		
(2.3.4.1.1) Phyllis Stiltner 2390 Lynn Camp Branch Rd Grundy, VA 24614	0.00003 acres 1/4410 of 0.13 acres	0.000050%
(2.3.4.1.2) Carol Lulamae Keen Hess Heirs, Devisees, Successors or Assigns		
(2.3.4.1.2.1) Amy L. Musick PO Box 1674 Honaker, VA 24260	0.00001 acres 1/8820 of 0.13 acres	0.000025%
(2.3.4.1.2.2) Ashley Nicole Steele 1922 Clifton Farm Rd Honaker, VA 24260	0.00001 acres 1/8820 of 0.13 acres	0.000025%
(2.3.4.1.3) William Harvey Keen 2122 Bull Creek Rd Grundy, VA 24614	0.00003 acres 1/4410 of 0.13 acres	0.000050%
(2.3.4.1.4) Eugene Kenneth Keen 1019 Denny Rd Grundy, VA 24614	0.00003 acres 1/4410 of 0.13 acres	0.000050%
(2.3.4.1.5) Tommy William Lee Hibbits, Jr 513 Wilray Ct Virginia Beach, VA 23451	0.00003 acres 1/4410 of 0.13 acres	0.000050%
(2.3.4.1.6) Shirley Howard 9753 River Mtn Rd Lebanon, VA 24266	0.00003 acres 1/4410 of 0.13 acres	0.000050%
(2.3.4.1.7) Jason D Hibbits 1615 Bristol Hwy Elizabethton, TN 37643	0.00003 acres 1/4410 of 0.13 acres	0.000050%
(2.3.5) Harold Linvell Hibbits 1675 Lower Mill Branch Rd Grundy, VA 24614	0.00021 acres 1/630 of 0.13 acres	0.000351%
(2.4) Alice Carolyn Caudill Heirs, Devisees, Successors or Assigns		
(2.4.1) Oma Lee Caudill Snead Hawkins Heirs, Devisees, Successors or Assigns	0.00021 acres 1/630 of 0.13 acres	0.000351%
(2.4.1.1) Paul Hawkins, 2nd husband 271 Wilbourne Rd Clarksville, VA 23927		
(2.4.1.2) Teresa Fletcher 1448 Lick Log Rd Grundy, VA 24614		
(2.4.1.3) Joe Wilbur Snead, Jr PO Box 313 Grundy, VA 24614		
(2.4.1.4) James Glenn Snead 2072 Booth Branch Rd Grundy, VA 24614		
(2.4.1.5) John Russell Snead 2028 Booth Branch Rd Grundy, VA 24614		

**Exhibit B**  
**Unit AX-99**  
**Docket #VGOB 04-1116-1358-02**  
**List of all Owners/Claimants**  
**(58.77 Acre Unit)**

	Acres in Unit	Percent of Unit
(2.4.2) William James Caudill 1201 Peachtree Rd Grundy, VA 24614	0.00021 acres 1/630 of 0.13 acres	0.000351%
(2.4.3) Fred M. Caudill 1534 Piney Hill Rd Luray, VA 22835	0.00021 acres 1/630 of 0.13 acres	0.000351%
(2.4.4) Martha Caudill 2620 Cannaday Rd NE Roanoke, VA 24012	0.00021 acres 1/630 of 0.13 acres	0.000351%
(2.4.5) I.D. Walton Caudill PO Box 306 New Castle, VA 24127	0.00021 acres 1/630 of 0.13 acres	0.000351%
(2.5) Richard Donald Hibbits Heirs, Devisees, Successors or Assigns		
(2.5.1) James E. Hibbits 3402 Gladden Ln W Alexandria, AL 36250	0.00017 acres 1/756 of 0.13 acres	0.000293%
(2.5.2) Judith Tharlene Hibbits Stacy Heirs, Devisees, Successors or Assigns		
(2.5.2.1) Curtis Stacy 275 Large Ave Rockwell, NC 38138	0.00017 acres 1/756 of 0.13 acres	0.000293%
(2.5.3) Mary Frances Hibbits Cordle Heirs, Devisees, Successors or Assigns		
(2.5.3.1) Rodney Keith Cordle Heirs, Devisees, Successors or Assigns		
(2.5.3.1.1) Christina M Bowen 703 W. Riverside dr Apt B N. Tazewell, VA 24630	0.00001 acres 1/9072 of 0.13 acres	0.000024%
(2.5.3.1.2) Joshua Cordle 83121 Saint Mark Dr Yulee, FL 32097	0.00001 acres 1/9072 of 0.13 acres	0.000024%
(2.5.3.2) Teresa Carol Hampton 204 Birmingham Rd Cedar Bluff, VA 24609	0.00003 acres 1/4536 of 0.13 acres	0.000049%
(2.5.3.3) David Dwayne Cordle Heirs, Devisees, Successors or Assigns		
(2.5.3.3.1) Christopher Cordle 7052 Ancestra Dr Fountain, CO 80817	0.00001 acres 1/9072 of 0.13 acres	0.000024%
(2.5.3.3.2) Kaysi Elizabeth Cordle 94310 Summer Breeze Dr Fernandina Beach, FL 32034	0.00001 acres 1/9072 of 0.13 acres	0.000024%
(2.5.3.4) Kevin Andrew Cordle RR 1 Box 143 Pounding Mill, VA 24637	0.00003 acres 1/4536 of 0.13 acres	0.000049%
(2.5.3.5) Richard Daniel Cordle 122 Barrow Ave Bluefield, VA 24605	0.00003 acres 1/4536 of 0.13 acres	0.000049%
(2.5.3.6) Brian Scott Cordle 8941 Highgrove Ct Lorton, VA 22079	0.00003 acres 1/4536 of 0.13 acres	0.000049%
(2.5.4) Richard Donald "Don" Hibbits Jr. Heirs, Devisees, Successors or Assigns		
(2.5.4) Glenda Lee Hibbits 12550 Turkey Creek Dr Dunnellon, FL 34432	0.00017 acres 1/756 of 0.13 acres	0.000293%
(2.5.5) Brenda C. Byrd 275 Large Ave Rockwell, NC 28138	0.00017 acres 1/756 of 0.13 acres	0.000293%
(2.5.6) Brenda C. Byrd Heirs, Devisees, Successors or Assigns		
(2.5.6.1) Tommy Lee Snyder 14 Bickshire Ln Palm Coast, FL 32137	0.00006 acres 1/2268 of 0.13 acres	0.000098%

**Exhibit B**  
**Unit AX-99**  
**Docket #VGOB 04-1116-1358-02**  
**List of all Owners/Claimants**  
**(58.77 Acre Unit)**

	Acres in Unit	Percent of Unit
(2.5.6.2) Jason Leon Snyder 1811 Edenside Ave Louisville, KY 40204	0.00006 acres 1/2268 of 0.13 acres	0.000098%
(2.5.6.3) Shawn Lyle Snyder 14 Bickshire Ln Palm Coast, FL 32137	0.00006 acres 1/2268 of 0.13 acres	0.000098%
(2.6) William Aaron Hibbits Heirs, Deviseses, Successors or Assigns		
(2.6.1) Virginia Dare Fields Belcher Hill Hibbits Heirs, Deviseses, Successors or Assigns		
(2.6.1.1) Clifford Belcher Heirs, Deviseses, Successors or Assigns		
(2.6.1.1.1) Ruby J Belcher 16397 Grapevine Rd Phyllis, KY 41554	0.00052 acres 1/252 of 0.13 acres	0.000878%
(2.6.1.2) Danny Hill <i>Address Unknown</i>	0.00052 acres 1/252 of 0.13 acres	0.000878%
(2.7) Edith Mildred Hibbits Collins Heirs, Deviseses, Successors or Assigns		
(2.7.1) Jack Russell Collins Heirs, Deviseses, Successors or Assigns		
(2.7.1.1) Opal May Sparks Baker Heirs, Deviseses, Successors or Assigns		
(2.7.1.1.1) Joe Edward Sparks Heirs, Deviseses, Successors or Assigns		
(2.7.1.1.1.1) Valerie Marie Sparks 4043 Elkins Branch Rd Grundy, VA 24614	0.00001 acres 1/20412 of 0.13 acres	0.000011%
(2.7.1.1.1.2) Tammy Jo Sparks 114 Wells Ln Harmony, NC 28634	0.00001 acres 1/20412 of 0.13 acres	0.000011%
(2.7.1.1.1.3) Darnell Junior Sparks PO Box 1230 Raven, VA 24639	0.00001 acres 1/20412 of 0.13 acres	0.000011%
(2.7.1.1.2) Heddy Lynn Daniels 8054 AL Hwy 117 Flat Rock, AL 35966	0.00002 acres 1/6804 of 0.13 acres	0.000033%
(2.7.1.1.3) Jimmy Roger Blankenship 1287 Turnbull Rd Grundy, VA 24614	0.00002 acres 1/6804 of 0.13 acres	0.000033%
(2.7.1.1.4) Sara Matney 2319 Stone Coal Rd Grundy, VA 24614	0.00002 acres 1/6804 of 0.13 acres	0.000033%
(2.7.1.1.5) Kimberly Belcher 8053 AL Hwy 117 Flat Rock, AL 35966	0.00002 acres 1/6804 of 0.13 acres	0.000033%
(2.7.1.1.6) Tammy Michelle Justus 3586 Jacks Creek Rd Big Rock, VA 24603	0.00002 acres 1/6804 of 0.13 acres	0.000033%
(2.7.1.2) Roberta Jean Collins Teele Campbell Heirs, Deviseses, Successors or Assigns		
(2.7.1.2.1) Penny R. Pearson 43 Pleasant St Hudson, MA 01749	0.00000 acres 1/37422 of 0.13 acres	0.000000%
(2.7.1.2.2) Keith Teele 45 Tavitian Blvd Marlborough, MA 01752	0.00000 acres 1/37422 of 0.13 acres	0.000000%
(2.7.1.2.3) Kenneth Teele Heirs, Deviseses, Successors or Assigns		
(2.7.1.2.3.1) Danielle Teele 14 Princess Rd Marlborough, MA 01752	0.00000 acres 1/37422 of 0.13 acres	0.000000%

**Exhibit B**  
**Unit AX-99**  
**Docket #VGOB 04-1116-1358-02**  
**List of all Owners/Claimants**  
**(58.77 Acre Unit)**

	Acres in Unit	Percent of Unit
(2.7.1.2.4) Holly Jean Wagner 12623 Lake Vista Dr Gibson, FL 33534	0.00000 acres 1/37422 of 0.13 acres	0.000000%
(2.7.1.2.5) Pamela J. Santella 200 Broad St, Apt 2 Marlborough, MA 01752	0.00000 acres 1/37422 of 0.13 acres	0.000000%
(2.7.1.2.6) Robert R. Cummings 8 Cotting Ave Marlborough, MA 01752	0.00000 acres 1/37422 of 0.13 acres	0.000000%
(2.7.1.3) Patricia Miles 240 Main St, Apt 106 Marlborough, MA 01752	0.00002 acres 1/6237 of 0.13 acres	0.000035%
(2.7.1.4) Jack Russell Collins 1230 Garrett Ave Marlborough, MA 01752	0.00002 acres 1/6237 of 0.13 acres	0.000035%
(2.7.1.5) Danny R. Collins 905 Cherrywood Dr Lexington, KY 40515	0.00002 acres 1/6237 of 0.13 acres	0.000035%
(2.7.1.6) Barbara S. Mejias 49 Boston Rd Apt 16C Southborough, MA 01772	0.00002 acres 1/6237 of 0.13 acres	0.000035%
(2.7.1.7) Larry K. Collins Heirs, Devisees, Successors or Assigns		
(2.7.1.7.1) Mary Collins 5055 Crescent Rd Spring Hill, FL 34606	0.00002 acres 1/6237 of 0.13 acres	0.000035%
(2.7.1.8) Shelia Rene Collins Johnson Heirs, Devisees, Successors or Assigns		
(2.7.1.8.1) Tammy Lynn Johnson Pitts 103 Fairview Ave 6 Rutland, VT 05701	0.00001 acres 1/24948 of 0.13 acres	0.000009%
(2.7.1.8.2) Christina Marie Green 7253 Fox Creek Dr Olive Branch, MS 38654	0.00001 acres 1/24948 of 0.13 acres	0.000009%
(2.7.1.8.3) Timothy Lee Johnson 103 Fairview Ave 6 Rutland, VT 05701	0.00001 acres 1/24948 of 0.13 acres	0.000009%
(2.7.1.8.4) Jason Paul Johnson 2 Cardinal Place Ln Rutland, VT 05701	0.00001 acres 1/24948 of 0.13 acres	0.000009%
(2.7.1.9) Michael D. Collins 2001 Apartment Blvd, Apt 226 Martinsburg, WV 25401	0.00002 acres 1/6237 of 0.13 acres	0.000035%
(2.7.1.10) Randall Allen Collins 1032 Deadbolt Rd Vansant, VA 24656	0.00002 acres 1/6237 of 0.13 acres	0.000035%
(2.7.1.11) Gary Wayne Collins 1866 Stiltners Creek Rd Grundy, VA 24614	0.00002 acres 1/6237 of 0.13 acres	0.000035%
(2.7.1.12) Robert M. Hibbits 5602 Deskens Rd Vansant, VA 24656	0.00002 acres 1/6237 of 0.13 acres	0.000035%
(2.7.2) Roberta Jean Collins Teele Campbell Heirs, Devisees, Successors or Assigns		
(2.7.2.1) John Lochin Campbell, 2nd husband <i>Address pending</i>	0.00002 acres 1/6237 of 0.13 acres	0.000035%
(2.7.2.1.1) Penny R. Pearson 43 Pleasant St Hudson, MA 01749	0.00001 acres 1/18711 of 0.13 acres	0.000012%
(2.7.2.1.2) Keith Teele 45 Tavitian Blvd Marlborough, MA 01752	0.00001 acres 1/18711 of 0.13 acres	0.000012%
(2.7.2.1.3) Kenneth Teele Heirs, Devisees, Successors or Assigns		

**Exhibit B**  
**Unit AX-99**  
**Docket #VGOB 04-1116-1358-02**  
**List of all Owners/Claimants**  
**(58.77 Acre Unit)**

	Acres in Unit	Percent of Unit
(2.7.2.1.3.1) Danielle Teele 14 Princess Rd Marlborough, MA 01752	0.00001 acres 1/18711 of 0.13 acres	0.000012%
(2.7.2.1.4) Holly Jean Wagner 12623 Lake Vista Dr Gibsonton, FL 33534	0.00001 acres 1/18711 of 0.13 acres	0.000012%
(2.7.2.1.5) Pamela J. Santella 200 Broad St, Apt 2 Marlborough, MA 01752	0.00001 acres 1/18711 of 0.13 acres	0.000012%
(2.7.2.1.6) Robert R. Cummings 8 Cotting Ave Marlborough, MA 01752	0.00001 acres 1/18711 of 0.13 acres	0.000012%
(2.7.3) Patricia Miles 240 Main St, Apt 106 Marlborough, MA 01752	0.00006 acres 1/2079 of 0.13 acres	0.000106%
(2.7.4) Jack Russell Collins 1230 Garrett Ave Marlborough, MA 01752	0.00006 acres 1/2079 of 0.13 acres	0.000106%
(2.7.5) Danny R. Collins 905 Cherrywood Dr Lexington, KY 40515	0.00006 acres 1/2079 of 0.13 acres	0.000106%
(2.7.6) Barbara S. Mejias 49 Boston Rd Apt 18C Southborough, MA 01772	0.00006 acres 1/2079 of 0.13 acres	0.000106%
(2.7.7) Larry K. Collins Heirs, Devisees, Successors or Assigns		
(2.7.7.1) Mary Collins 5055 Crescent Rd Spring Hill, FL 34606	0.00006 acres 1/2079 of 0.13 acres	0.000106%
(2.7.8) Shelia Rene Collins Johnson Heirs, Devisees, Successors or Assigns		
(2.7.8.1) Tammy Lynn Johnson Pitts 103 Fairview Ave 6 Rutland, VT 05701	0.00002 acres 1/8316 of 0.13 acres	0.000027%
(2.7.8.2) Christina Marie Green 7253 Fox Creek Dr Olive Branch, MS 38654	0.00002 acres 1/8316 of 0.13 acres	0.000027%
(2.7.8.3) Timothy Lee Johnson 103 Fairview Ave 6 Rutland, VT 05701	0.00002 acres 1/8316 of 0.13 acres	0.000027%
(2.7.8.4) Jason Paul Johnson 2 Cardinal Place Ln Rutland, VT 05701	0.00002 acres 1/8316 of 0.13 acres	0.000027%
(2.7.9) Michael D. Collins 2001 Apartment Blvd, Apt 226 Martinsburg, WV 25401	0.00006 acres 1/2079 of 0.13 acres	0.000106%
(2.7.10) Randall Allen Collins 1032 Deadbolt Rd Vansant, VA 24656	0.00006 acres 1/2079 of 0.13 acres	0.000106%
(2.7.11) Gary Wayne Collins 1866 Stiltners Creek Rd Grundy, VA 24614	0.00006 acres 1/2079 of 0.13 acres	0.000106%
(2.7.12) Robert M. Hibbits 5602 Deskins Rd Vansant, VA 24656	0.00006 acres 1/2079 of 0.13 acres	0.000106%
(2.8) Ora May Hibbits Reeves Heirs, Devisees, Successors or Assigns		
(2.8.1) Cecil E. Reeves Heirs, Devisees, Successors or Assigns		
(2.8.1.1) Vivian C. Renner 1167 Fixler Rd Wadsworth, OH 44281	0.00017 acres 1/756 of 0.13 acres	0.000293%
(2.8.1.2) William E. Reeves 17245 Thompson Rd Thompson, OH 44086	0.00017 acres 1/756 of 0.13 acres	0.000293%

**Exhibit B**  
**Unit AX-99**  
**Docket #VGOB 04-1116-1358-02**  
**List of all Owners/Claimants**  
**(58.77 Acre Unit)**

	Acres in Unit	Percent of Unit
(2.8.1.3) Rhonda E. Abrams 12353 Portage St Rittman, OH 44270	0.00017 acres 1/756 of 0.13 acres	0.000293%
(2.8.1.4) Evelyn B. McNitt 3803 Old Mill Rd Port Angeles, WA 98362	0.00017 acres 1/756 of 0.13 acres	0.000293%
(2.8.1.5) Steven R. Reeves 1959 S. Logan St Denver, CO 80210	0.00017 acres 1/756 of 0.13 acres	0.000293%
(2.8.1.6) Miriam B. Dzurec 1437 Brentfield Dr Wadsworth, OH 44281	0.00017 acres 1/756 of 0.13 acres	0.000293%
(2.9) Ava Maurine Hibbits Akers Heirs, Devisees, Successors or Assigns		
(2.9.1) Darrell Douglas Akers 245 Ridge Rd Lebanon, VA 24266	0.00009 acres 1/1386 of 0.13 acres	0.000160%
(2.9.2) Phyllis Teen Kiepke 7135 Balsam Park Blvd Hazelhurst, WI 54531	0.00009 acres 1/1386 of 0.13 acres	0.000160%
(2.9.3) Mary Lynn Bostic PO Box 8125 Grundy, VA 24614	0.00009 acres 1/1386 of 0.13 acres	0.000160%
(2.9.4) Thomas Clifford Akers 109 Owens Dr, Apt 45 Pikeville, KY 41501	0.00009 acres 1/1386 of 0.13 acres	0.000160%
(2.9.5) Playford Cordell Akers Heirs, Devisees, Successors or Assigns		
(2.9.5.1) Jennifer Darlene Akers, 2nd wife 1602 Daly Dr Corpus Christi, TX 78412	0.00003 acres 1/4158 of 0.13 acres	0.000053%
(2.9.5.2) Playford C. Akers, Jr 694 Silver St Marion, OH 43302	0.00002 acres 1/6237 of 0.13 acres	0.000035%
(2.9.5.3) Michael L. Akers 694 Silver St Marion, OH 43302	0.00002 acres 1/6237 of 0.13 acres	0.000035%
(2.9.5.4) Courtni Akers 1602 Daly Dr Corpus Christi, TX 78412	0.00002 acres 1/6237 of 0.13 acres	0.000035%
(2.9.6) Aaron Keith Akers 1173 County Rd 1 Lot 9 South Point, OH 45680	0.00009 acres 1/1386 of 0.13 acres	0.000160%
(2.9.7) Sarah Elizabeth Akers 739 Triplett Rd Cleveland, NC 27013	0.00009 acres 1/1386 of 0.13 acres	0.000160%
(2.9.8) Carolyn Lucinda Stiltner 60 HC 60 Box 410A Hurley, VA 24620	0.00009 acres 1/1386 of 0.13 acres	0.000160%
(2.9.9) Margo Gini Cochran 1153 Turnbull Rd Grundy, VA 24614	0.00009 acres 1/1386 of 0.13 acres	0.000160%
(2.9.10) Vicki Victoria Akers 6302 Slate Creek Rd Grundy, VA 24614	0.00009 acres 1/1386 of 0.13 acres	0.000160%
(2.9.11) David Akers <i>Address unknown</i>	0.00009 acres 1/1386 of 0.13 acres	0.000160%
(3) Mary Elizabeth Davis Croye Heirs, Devisees, Successors or Assigns		
(3.1) Bittie King Croye	<i>Life Estate extinguished</i>	
(3.1.1) Marjorie Lee Croye Bailey Heirs, Devisees, Successors or Assigns		
(3.1.1.1) Janet Rae Garrett 109 Costa Mesa Dr Lady Lake, FL 32159	0.00116 acres 1/112 of 0.13 acres	0.001975%

**Exhibit B**  
**Unit AX-99**  
**Docket #VGOB 04-1116-1358-02**  
**List of all Owners/Claimants**  
**(58.77 Acre Unit)**

	Acres in Unit	Percent of Unit
(3.1.1.2) Mary Elizabeth Bell 2915 Maple Ln Bluefield, WV 24701	0.00116 acres 1/112 of 0.13 acres	0.001975%
(3.1.2) Geneva Croye Mustard Heirs, Devisees, Successors or Assigns		
(3.1.2.1) Clinton Luther Mustard Heirs, Devisees, Successors or Assigns		
(3.1.2.1.1) Brenda Mustard Noll Heirs, Devisees, Successors or Assigns		
(3.1.2.1.1.1) Barry Alan Noll 649 Sandpiper Dr Sunset Beach, NC 28468	0.00058 acres 1/224 of 0.13 acres	0.000988%
(3.1.2.1.2) Sharon Mustard Katz 1530 Gordon Cove Annapolis, MD 21403	0.00058 acres 1/224 of 0.13 acres	0.000988%
(3.1.2.1.3) Carol Mustard Lester Heirs, Devisees, Successors or Assigns		
(3.1.2.1.3.1) Michael Lester 1058 Florist Rd Abingdon, VA 24210	0.00058 acres 1/224 of 0.13 acres	0.000988%
(3.1.2.1.4) Clinton Luther Mustard, Jr 992 Hidden Valley Independence, VA 24348	0.00058 acres 1/224 of 0.13 acres	0.000988%
(3.1.3) Marie Elizabeth Croye Goodwin Heirs, Devisees, Successors or Assigns		
(3.1.3.1) James B. Goodwin Jr. Heirs, Devisees, Successors or Assigns		
(3.1.3.1.1) Sandra Goodwin Green <i>Address Unknown</i> Lavale, MD	0.00232 acres 1/56 of 0.13 acres	0.003950%
(3.1.4) B. Kyle Croye Heirs, Devisees, Successors or Assigns		
(3.1.4.1) Anna Kathryn Ernst Croye 666 Balfour Rd Winston-Salem, NC 27104	0.00232 acres 1/56 of 0.13 acres	0.003950%
(4) Victoria Pearl Davis Munsey Heirs, Devisees, Successors or Assigns		
(4.1) Halder Roscoe Munsey	<i>Life Estate extinguished</i>	
(4.1.1) America Gertrude Munsey Tice Heirs, Devisees, Successors or Assigns		
(4.1.1.1) Kathy Ann Hackney PO Box 2172 Honaker, VA 24260	0.00464 acres 1/28 of 0.13 acres	0.007900%
(4.1.2) Hassell Roscoe Munsey Heirs, Devisees, Successors or Assigns		
(4.1.2.1) Cassie Rynyon Munsey Heirs, Devisees, Successors or Assigns		
(4.1.2.1.1) Kathy Ann Hackney PO Box 2172 Honaker, VA 24260	0.00464 acres 1/28 of 0.13 acres	0.007900%
(5) Gabriel Stewart Davis Heirs, Devisees, Successors or Assigns		
(5.1) Florence Alice Stiltner Davis	<i>Life Estate extinguished</i>	
(5.1.1) Nell Davis Swanson Heirs, Devisees, Successors or Assigns		
(5.1.1.1) Walters Swanson Heirs, Devisees, Successors or Assigns		
(5.1.1.1.1) John C. Cochran 917 5th St Mukiteo, WA 98275	0.00034 acres 1/378 of 0.13 acres	0.000585%

**Exhibit B**  
**Unit AX-99**  
**Docket #VGOB 04-1116-1358-02**  
**List of all Owners/Claimants**  
**(58.77 Acre Unit)**

	Acres in Unit	Percent of Unit
(5.1.1.1.2) King's Garden School 19303 Fremont Ave, North Seattle, WA 98133	0.00034 acres 1/378 of 0.13 acres	0.000585%
(5.1.1.1.3) Canon Beach Bible Conference Ctr PO Box 398 Cannon Beach, OR 97110	0.00034 acres 1/378 of 0.13 acres	0.000585%
(5.1.2) Carl Muncie Davis Heirs, Devisees, Successors or Assigns <i>(Heirs Unknown)</i>	0.00103 acres 1/126 of 0.13 acres	0.001756%
(5.1.3) Roby Clarence Davis Heirs, Devisees, Successors or Assigns		
(5.1.3.1) Jerline Osborne Davis 923 Hubble Hill Rd N. Tazewell, VA 24630	0.00103 acres 1/126 of 0.13 acres	0.001756%
(5.1.4) Carrie Davis Fields Reece Heirs, Devisees, Successors or Assigns		
(5.1.4.1) General MacArthur Fields 2075 New House Branch Rd Grundy, VA 24614	0.00021 acres 1/630 of 0.13 acres	0.000351%
(5.1.4.2) Carol Victoria Sturgill 5352 Pole Bridge Rd Wise, VA 24293	0.00021 acres 1/630 of 0.13 acres	0.000351%
(5.1.4.3) Charles Dewey Fields 8753 Hurley Rd Hurley, VA 24620	0.00021 acres 1/630 of 0.13 acres	0.000351%
(5.1.4.4) James Roger Fields Heirs, Devisees, Successors or Assigns		
(5.1.4.4.1) Louise Gilliam Fields 6440 Hurricane Rd Wise, VA 24293	0.00021 acres 1/630 of 0.13 acres	0.000351%
(5.1.4.5) Dennis H. Fields 290 Newberry Ridge Clintwood, VA 24228	0.00021 acres 1/630 of 0.13 acres	0.000351%
(5.1.5) Clyde Davis Heirs, Devisees, Successors or Assigns		
(5.1.5.1) Avie D. Davis Heirs, Devisees, Successors or Assigns		
(5.1.5.1.1) Patricia Lynn Davis Skaggs Heirs, Devisees, Successors or Assigns		
(5.1.5.1.1.1) Gerald D. Skaggs, Jr 1755 Reynolds Creek Rd Liberty, KY 42539	0.00002 acres 1/7560 of 0.13 acres	0.000029%
(5.1.5.1.1.2) Angela Skaggs 472 Dogwood Trail Dallas, GA 30157	0.00002 acres 1/7560 of 0.13 acres	0.000029%
(5.1.5.1.2) Clyde Davis, Jr 125 Rocky Branch Rd Jeffersonville, KY 40337	0.00003 acres 1/3780 of 0.13 acres	0.000059%
(5.1.5.1.3) Ethel R. Henderson 1299 Old State Rd Owingsville, KY 40360	0.00003 acres 1/3780 of 0.13 acres	0.000059%
(5.1.5.1.4) David J. Davis 524 Burley Dr, Apt 4 Mt Sterling, KY 40353	0.00003 acres 1/3780 of 0.13 acres	0.000059%
(5.1.5.1.5) Earnest Dean Davis 880 Bedford Rd Jeffersonville, KY 40337	0.00003 acres 1/3780 of 0.13 acres	0.000059%
(5.1.5.1.6) Subbie W Wilder 87 Wilder Ln Owingsville, KY 40360	0.00003 acres 1/3780 of 0.13 acres	0.000059%
(5.1.5.1.7) Marsha A. Davis 8652 Camargo Levee Rd Jeffersonville, KY 40337	0.00003 acres 1/3780 of 0.13 acres	0.000059%

**Exhibit B**  
**Unit AX-99**  
**Docket #VGOB 04-1116-1358-02**  
**List of all Owners/Claimants**  
**(58.77 Acre Unit)**

	Acres in Unit	Percent of Unit
(5.1.5.1.8) Gabriel S. Davis 255 Rocky Branch Rd Jeffersonville, KY 40337	0.00003 acres 1/3780 of 0.13 acres	0.000059%
(5.1.5.1.9) William C. Davis PO Box 34 Frenchburg, KY 40322	0.00003 acres 1/3780 of 0.13 acres	0.000059%
(5.1.5.1.10) Daniel L. Davis 3109 S. Hwy 211 Salt Lick, KY 40371	0.00003 acres 1/3780 of 0.13 acres	0.000059%
(5.1.5.2) Patricia Lynn Davis Skaggs Heirs, Devisees, Successors or Assigns		
(5.1.5.2.1) Gerald D. Skaggs 6652 Camargo Levee Rd Jeffersonville, KY 40337	0.00007 acres 1/1890 of 0.13 acres	0.000117%
(5.1.5.3) Clyde Davis, Jr 125 Rocky Branch Rd Jeffersonville, KY 40337	0.00007 acres 1/1890 of 0.13 acres	0.000117%
(5.1.5.4) Ethel R. Henderson 1299 Old State Rd Owingsville, KY 40360	0.00007 acres 1/1890 of 0.13 acres	0.000117%
(5.1.5.5) David J. Davis 524 Burley Dr, Apt 4 Mt Sterling, KY 40353	0.00007 acres 1/1890 of 0.13 acres	0.000117%
(5.1.5.6) Earnest Dean Davis 680 Bedford Rd Jeffersonville, KY 40337	0.00007 acres 1/1890 of 0.13 acres	0.000117%
(5.1.5.7) Subbie W Wilder 87 Wilder Ln Owingsville, KY 40360	0.00007 acres 1/1890 of 0.13 acres	0.000117%
(5.1.5.8) Marsha A. Davis 6652 Camargo Levee Rd Jeffersonville, KY 40337	0.00007 acres 1/1890 of 0.13 acres	0.000117%
(5.1.5.9) Gabriel S. Davis 255 Rocky Branch Rd Jeffersonville, KY 40337	0.00007 acres 1/1890 of 0.13 acres	0.000117%
(5.1.5.10) William C. Davis PO Box 34 Frenchburg, KY 40322	0.00007 acres 1/1890 of 0.13 acres	0.000117%
(5.1.5.11) Daniel L. Davis 3109 S. Hwy 211 Salt Lick, KY 40371	0.00007 acres 1/1890 of 0.13 acres	0.000117%
(5.1.6) Mary Louise Davis York Heirs, Devisees, Successors or Assigns		
(5.1.6.1) Clarence Edward "Buddy" York Heirs, Devisees, Successors or Assigns		
(5.1.6.1.1) Wynell Chance Brantley 115 River Rd Tenille, GA 31089	0.00004 acres 1/3024 of 0.13 acres	0.000073%
(5.1.6.1.2) Mary Alice Cowart 313 Willow Dr Sparta, GA 31087	0.00004 acres 1/3024 of 0.13 acres	0.000073%
(5.1.6.1.3) Toby York 10004 GA Hwy 231 Hamson, GA 31035	0.00004 acres 1/3024 of 0.13 acres	0.000073%
(5.1.6.1.4) Gabriel Daniel York Heirs, Devisees, Successors or Assigns		
(5.1.6.1.4.1) Jinnie Tildge 2224 Tuscon Trail Ft Wayne, IN 46814	0.00002 acres 1/6048 of 0.13 acres	0.000037%
(5.1.6.1.4.2) Nathan York 5454 N. iqua Rd Decatur, IN 46733	0.00002 acres 1/6048 of 0.13 acres	0.000037%

**Exhibit B**  
**Unit AX-99**  
**Docket #VGOB 04-1116-1358-02**  
**List of all Owners/Claimants**  
**(58.77 Acre Unit)**

	Acres in Unit	Percent of Unit
(5.1.6.2) Wynell Chance Brantley 115 River Rd Tenille, GA 31089	0.00017 acres 1/756 of 0.13 acres	0.000293%
(5.1.6.3) Mary Alice Cowart 313 Willow Dr Sparta, GA 31087	0.00017 acres 1/756 of 0.13 acres	0.000293%
(5.1.6.4) Toby York 10004 GA Hwy 231 Harrison, GA 31035	0.00017 acres 1/756 of 0.13 acres	0.000293%
(5.1.6.5) Gabriel Daniel York Heirs, Devisees, Successors or Assigns		
(5.1.6.5.1) Betty York 702 Capp Harlan Rd Tompkinsville, KY 42167	0.00017 acres 1/756 of 0.13 acres	0.000293%
(5.1.6.6) Maritha York Heirs, Devisees, Successors or Assigns		
(5.1.6.6.1) John Gregg York 625 Allen St, Lot 33 Swainsboro, GA 30401-3740	0.00017 acres 1/756 of 0.13 acres	0.000293%
(5.1.7) Floyd Holland Davis Heirs, Devisees, Successors or Assigns		
(5.1.7.1) Billie T. Davis 310 Ave A Melbourne Beach, FL 32951	0.00103 acres 1/126 of 0.13 acres	0.001756%
(5.1.8) Margie Shortridge 1005 Lakeview Dr Hermitage, TN 37076	0.00103 acres 1/126 of 0.13 acres	0.001756%
(5.1.9) Ellis Stuart Davis Heirs, Devisees, Successors or Assigns		
(5.1.9.1) John S. Davis 3851 NW 121st Ave Sunrise, FL 33323	0.00103 acres 1/126 of 0.13 acres	0.001756%
(6) George Alexander "Doll" Davis Heirs, Devisees, Successors or Assigns		
(6.1) Martha Ellen Stacy Davis Vandyke	<i>Life Estate extinguished</i>	
(6.1.1) Hazel Gertrude Davis Duncan Heirs, Devisees, Successors or Assigns		
(6.1.1.1) Mary Struzenberg 214 Delee St, Colonia Hgts Kingsport, TN 33133	0.00062 acres 1/210 of 0.13 acres	0.001053%
(6.1.1.2) Ronald Duncan Smith Ave, Rock Creek Rd Erwin, TN 37650	0.00062 acres 1/210 of 0.13 acres	0.001053%
(6.1.1.3) Pam Duncan 407 S Main St Erwin, TN 37650	0.00062 acres 1/210 of 0.13 acres	0.001053%
(6.1.1.4) Enoch Alan Duncan Heirs, Devisees, Successors or Assigns		
(6.1.1.4.1) Grace Duncan 1608 Hotiyee Ave Sebring, FL 33870	0.00062 acres 1/210 of 0.13 acres	0.001053%
(6.1.1.5) Darlene Denise Deaner PO Box 222 Center Hill, FL 33514	0.00062 acres 1/210 of 0.13 acres	0.001053%
(6.1.2) Geneva Mae Davis Aesque Heirs, Devisees, Successors or Assigns		
(6.1.2.1) Wanda Littrell 1223 Robertson St, Apt 40 Kingsport, TN 37660	0.00077 acres 1/168 of 0.13 acres	0.001317%
(6.1.2.2) Deborah Stewart 2976 Ashley St Kingsport, TN 37660	0.00077 acres 1/168 of 0.13 acres	0.001317%

**Exhibit B**  
**Unit AX-99**  
**Docket #VGOB 04-1116-1358-02**  
**List of all Owners/Claimants**  
**(58.77 Acre Unit)**

	Acres in Unit	Percent of Unit
(6.1.2.3) Sharon Plowers 311 Western Hgts Robersville, TN 37857	0.00077 acres 1/168 of 0.13 acres	0.001317%
(6.1.2.4) James Allen Ausque PO Box 247 Grundy, VA 24614	0.00077 acres 1/168 of 0.13 acres	0.001317%
(6.1.3) Beulah June Davis Shephard Heirs, Devisees, Successors or Assigns		
(6.1.3.1) Kenneth "Jimmy" Carper Shepherd Heirs, Devisees, Successors or Assigns		
(6.1.3.1.1) Kenneth David (Janet) Shepherd 1505 Norway St Bristol, VA 24201	0.00310 acres 1/42 of 0.13 acres	0.005267%
(7) James Bert Davis Heirs, Devisees, Successors or Assigns		
(7.1) Leatha Mae Perkins Davis Heirs, Devisees, Successors or Assigns		
(7.1.1) Virginia Marie Davis Tiller Siders Heirs, Devisees, Successors or Assigns		
(7.1.1.1) Walters Lee Siders 17385 NE 243rd Place Rd Ft McCoy, FL 32134	0.00062 acres 1/210 of 0.13 acres	0.001053%
(7.1.1.2) Walter Leon Siders Heirs, Devisees, Successors or Assigns		
(7.1.1.2.1) Lorraine Lee Wyatt Reynolds 2147 LaFayette Rd Rockey Face, GA 30740	0.00015 acres 1/840 of 0.13 acres	0.000263%
(7.1.1.2.2) Loretta Lynn Sellers PO Box 223 St Marks, FL 32355	0.00015 acres 1/840 of 0.13 acres	0.000263%
(7.1.1.3) Judy Carol Baughman 9911 Carr Rd Riverview, FL 33569	0.00031 acres 1/420 of 0.13 acres	0.000527%
(7.1.1.4) David Eugene Siders Heirs, Devisees, Successors or Assigns		
(7.1.1.4.1) Walter Lee Siders 17385 NE 243rd Place Rd Ft McCoy, FL 32134	0.00031 acres 1/420 of 0.13 acres	0.000527%
(7.1.1.5) Frank Andy Siders 6613 Lithia Pinecrest Rd Lithia, FL 33547	0.00031 acres 1/420 of 0.13 acres	0.000527%
(7.1.2) Leona Davis Keen Heirs, Devisees, Successors or Assigns		
(7.1.2.1) James William Keen Heirs, Devisees, Successors or Assigns		
(7.1.2.1.1) Ira Clarence Keen PO Box 56 Maxie, VA 24628	0.00014 acres 1/910 of 0.13 acres	0.000243%
(7.1.2.1.2) Linda Sue Christian PO Box 22 Wolford, VA 24658	0.00014 acres 1/910 of 0.13 acres	0.000243%
(7.1.2.1.3) Billy Joe Keen 337 Virgil Coral Rd Uniondale, TN 37180	0.00014 acres 1/910 of 0.13 acres	0.000243%
(7.1.2.1.4) Robert Edmond Keen 1156 John Clifton Rd Raven, VA 24639	0.00014 acres 1/910 of 0.13 acres	0.000243%
(7.1.2.1.5) Brenda Gail Church 1025 Turnip Dr Vansant, VA 24656	0.00014 acres 1/910 of 0.13 acres	0.000243%
(7.1.2.1.6) Glenna Gay Stevens (Estep) 1236 Raysal Hollow Rd Raysal, WV 24879	0.00014 acres 1/910 of 0.13 acres	0.000243%

**Exhibit B**  
**Unit AX-99**  
**Docket #VGOB 04-1116-1358-02**  
**List of all Owners/Claimants**  
**(58.77 Acre Unit)**

	Acres in Unit	Percent of Unit
(7.1.2.1.7) Lillian Joyce Hurley PO Box 162 Maxie, VA 24628	0.00014 acres 1/910 of 0.13 acres	0.000243%
(7.1.2.1.8) Margorie Ann Stiltner (Fisher) 58 Boyd Ln Bastian, VA 24314	0.00014 acres 1/910 of 0.13 acres	0.000243%
(7.1.2.1.9) Sandra Kay Smith PO Box 705 Doran, VA 24612	0.00014 acres 1/910 of 0.13 acres	0.000243%
(7.1.2.1.10) Darrell C Keen 1089 Old Columbia Rd Chapel Hill, TN 37034	0.00014 acres 1/910 of 0.13 acres	0.000243%
(7.1.2.1.11) Cindy Patricia Mullins PO Box 134 N. Tazewell, VA 24630	0.00014 acres 1/910 of 0.13 acres	0.000243%
(7.1.2.1.12) Connie Looney 2756 Slate Creek Rd Grundy, VA 24614	0.00014 acres 1/910 of 0.13 acres	0.000243%
(7.1.2.1.13) Timothy Keen 1089 Old Columbia Rd Chapel Hill, TN 37034	0.00014 acres 1/910 of 0.13 acres	0.000243%
(7.1.3) Virginia Davis Keen Heirs, Devises, Successors or Assigns		
(7.1.3.1) Jerline Hendrix 1218 Issac Clifton Rd Chapmansboro, TN 37035	0.00037 acres 1/350 of 0.13 acres	0.000632%
(7.1.3.2) Jerry E. Keen 7411 Coldwater Rd Fairview, TN 37062	0.00037 acres 1/350 of 0.13 acres	0.000632%
(7.1.3.3) Larry David Keen 304 Church St White Bluff, TN 37187	0.00037 acres 1/350 of 0.13 acres	0.000632%
(7.1.3.4) Dewey Ray Keen 3994 Nansemond Rd Coeburn, VA 24230	0.00037 acres 1/350 of 0.13 acres	0.000632%
(7.1.3.5) Earl Roger Keen Heirs, Devises, Successors or Assigns		
(7.1.3.5.1) Jerline Hendrix 1218 Issac Clifton Rd Chapmansboro, TN 37035	0.00009 acres 1/1400 of 0.13 acres	0.000158%
(7.1.3.5.2) Jerry E. Keen 7411 Coldwater Rd Fairview, TN 37062	0.00009 acres 1/1400 of 0.13 acres	0.000158%
(7.1.3.5.3) Larry David Keen 304 Church St White Bluff, TN 37187	0.00009 acres 1/1400 of 0.13 acres	0.000158%
(7.1.3.5.4) Dewey Ray Keen 3994 Nansemond Rd Coeburn, VA 24230	0.00009 acres 1/1400 of 0.13 acres	0.000158%
(7.1.4) Eula (Beulah) Davis (Keen) 1707 Charlie Griffin Rd Plant City, FL 33868	0.00186 acres 1/70 of 0.13 acres	0.003160%
(7.1.5) Lawrence Davis 7601 Van Fleet Rd Polk City, FL 33868	0.00186 acres 1/70 of 0.13 acres	0.003160%
(8) Elexious "Leckie" Martha Davis Wellman Heirs, Devises, Successors or Assigns		
(8.1) Charley Wellman Heirs, Devises, Successors or Assigns		
(8.1.1) Luther Wellman Heirs, Devises, Successors or Assigns		
(8.1.1.1) Elita Duty Heirs, Devises, Successors or Assigns		

**Exhibit B**  
**Unit AX-99**  
**Docket #VGOB 04-1116-1358-02**  
**List of all Owners/Claimants**  
**(58.77 Acre Unit)**

	Acres in Unit	Percent of Unit
(8.1.1.1.1) Dolly Duty 629 Vinson St Williamson, WV 25661	0.00012 acres 1/1120 of 0.13 acres	0.000198%
(8.1.1.1.2) Donna Ledford 32311 Grandview Westland, MI 48186	0.00012 acres 1/1120 of 0.13 acres	0.000198%
(8.1.1.1.3) Roberta Green 627 Lovell Dr Mt Juliet, TN 37122	0.00012 acres 1/1120 of 0.13 acres	0.000198%
(8.1.1.1.4) Ollie Dudley 2937 Princeville Dr Pickerington, OH 43147	0.00012 acres 1/1120 of 0.13 acres	0.000198%
(8.1.1.2) Ray Wellman 3601 Grant Ave Grove City, OH 43123	0.00046 acres 1/280 of 0.13 acres	0.000790%
(8.1.1.3) Ruby Greer PO Box 707 Bassett, VA 24055	0.00046 acres 1/280 of 0.13 acres	0.000790%
(8.1.1.4) Luther Wellman Rt 1 Box 51 Delbarton, WV 25670	0.00046 acres 1/280 of 0.13 acres	0.000790%
(8.1.1.5) Joy Cloney 78-5 Mile Creek Delbarton, WV 25670	0.00046 acres 1/280 of 0.13 acres	0.000790%
(8.1.2) Barnes Wellman Heirs, Devisees, Successors or Assigns <i>(Documentation requested 5/23/17)</i>	0.00232 acres 1/56 of 0.13 acres	0.003950%
(8.1.2.1) Charley Wellman Heirs, Devisees, Successors or Assigns		
(8.1.2.1.1) Luther Wellman Heirs, Devisees, Successors or Assigns		
(8.1.2.1.1.1) Elta Duty Heirs, Devisees, Successors or Assigns		
(8.1.2.1.1.1.1) Dolly Duty 629 Vinson St Williamson, WV 25661		
(8.1.2.1.1.1.2) Donna Ledford 32311 Grandview Westland, MI 48186		
(8.1.2.1.1.1.3) Roberta Green 627 Lovell Dr Mt Juliet, TN 37122		
(8.1.2.1.1.1.4) Ollie Dudley 2937 Princeville Dr Pickerington, OH 43147		
(8.1.2.1.1.2) Ray Wellman 3601 Grant Ave Grove City, OH 43123		
(8.1.2.1.1.3) Ruby Greer PO Box 707 Bassett, VA 24055		
(8.1.2.1.1.4) Luther Wellman Rt 1 Box 51 Delbarton, WV 25670		
(8.1.2.1.1.5) Joy Cloney 78-5 Mile Creek Delbarton, WV 25670		
(8.1.2.1.2) Oliver Wellman Heirs, Devisees, Successors or Assigns		
(8.1.2.1.2.1) Estella Wellman Heirs, Devisees, Successors or Assigns		
(8.1.2.1.2.1.1) Chester Wellman 918 E Maple Ave Adrian, MI 49221		

**Exhibit B**  
**Unit AX-99**  
**Docket #VGOB 04-1116-1358-02**  
**List of all Owners/Claimants**  
**(58.77 Acre Unit)**

	Acres in Unit	Percent of Unit
(8.1.2.1.3) Ballard Wellman Heirs, Devisees, Successors or Assigns <i>(Heirs Unknown)</i>		
(8.1.3) Oliver Wellman Heirs, Devisees, Successors or Assigns		
(8.1.3.1) Estella Wellman Heirs, Devisees, Successors or Assigns		
(8.1.3.1.1) Chester Wellman 918 E Maple Ave Adrian, MI 49221	0.00232 acres 1/56 of 0.13 acres	0.003950%
(8.1.4) Ballard Wellman Heirs, Devisees, Successors or Assigns <i>(Heirs Unknown)</i>	0.00232 acres 1/56 of 0.13 acres	0.003950%
<b>(9)</b> Ora May Davis Sturgeon Heirs, Devisees, Successors or Assigns		
(9.1) Linkous Davis Heirs, Devisees, Successors or Assigns		
(9.1.1) Michael Edward Davis PO Box 263 Richlands, VA 24641	0.00031 acres 1/420 of 0.13 acres	0.000527%
(9.1.2) Eddie Dean Davis Heirs, Devisees, Successors or Assigns		
(9.1.2.1) Margie Carol Quinley Davis PO Box 155 Oakwood, VA 24631	0.00031 acres 1/420 of 0.13 acres	0.000527%
(9.1.3) Bobby Darrell Davis Heirs, Devisees, Successors or Assigns		
(9.1.3.1) Sheila Davis Carty 208 Paul Stanley Rd Coeburn, VA 24230	0.00031 acres 1/420 of 0.13 acres	0.000527%
(9.1.4) Marcus Eugene Davis 229 Beasonwell Rd Lot 14 Kingsport, TN 37660	0.00031 acres 1/420 of 0.13 acres	0.000527%
(9.1.5) Rose Mae (Robert) Keen 5051 Poplar Creek Rd Grundy, VA 24614	0.00031 acres 1/420 of 0.13 acres	0.000527%
(9.1.6) Paul Linkous Davis 229 Beasonwell Rd Lot 14 Kingsport, TN 37660	0.00031 acres 1/420 of 0.13 acres	0.000527%
(9.2) Clarence Hollin Sturgeon Heirs, Devisees, Successors or Assigns		
(9.2.1) Caroline Stiltner Sturgeon 259 Burks Manor Rosedale, VA 24280	0.00186 acres 1/70 of 0.13 acres	0.003160%
(9.3) Frank Don Sturgeon Heirs, Devisees, Successors or Assigns		
(9.3.1) Debbie Sue Sturgeon 1031 Mott Branch Rd Vansant, VA 24656	0.00093 acres 1/140 of 0.13 acres	0.001580%
(9.3.2) Jeffery Gordon Sturgeon PO Box 83 Doran, VA 24612	0.00093 acres 1/140 of 0.13 acres	0.001580%
(9.4) Ethel May Sturgeon Lester PO Box 432 Big Rock, VA 24603	0.00186 acres 1/70 of 0.13 acres	0.003160%
(9.5) Arnold Sturgeon PO Box 432 Big Rock, VA 24603	0.00186 acres 1/70 of 0.13 acres	0.003160%
<b>(10)</b> Bessie Davis Huzelevich Heirs, Devisees, Successors or Assigns		
(10.1) Jerome George Huzelevich Heirs, Devisees, Successors or Assigns		
(10.1.1) JoAnn Redelis Heirs, Devisees, Successors or Assigns		

Exhibit B  
Unit AX-99  
Docket #VGOB 04-1116-1358-02  
List of all Owners/Claimants  
(58.77 Acre Unit)

	Acres in Unit	Percent of Unit
(10.1.1.1) Jason Sanford 134 Shell Cove Rd Pasadena, MD 21122	0.00077 acres 1/168 of 0.13 acres	0.001317%
(10.1.2) John Huzelevich Heirs, Devisees, Successors or Assigns <i>(Documentation pending)</i>	0.00077 acres 1/168 of 0.13 acres	0.001317%
(10.1.3) James Huzelevich Heirs, Devisees, Successors or Assigns <i>(Documentation pending)</i>	0.00077 acres 1/168 of 0.13 acres	0.001317%
(10.1.4) Christopher Mylon Huzelevich Heirs, Devisees, Successors or Assigns		
(10.1.4.1) Leann Huzelevich c/o Teresa Huzelevich 5214 Patrick Henry Dr Brooklyn, MD 21225	0.00077 acres 1/168 of 0.13 acres	0.001317%
(10.2) George Huzelevich Heirs, Devisees, Successors or Assigns		
(10.2.1) JoAnn Redelis Heirs, Devisees, Successors or Assigns		
(10.2.1.1) Jason Sanford 134 Shell Cove Rd Pasadena, MD 21122	0.00031 acres 1/420 of 0.13 acres	0.000527%
(10.2.2) John Huzelevich Heirs, Devisees, Successors or Assigns <i>(Documentation pending)</i>	0.00031 acres 1/420 of 0.13 acres	0.000527%
(10.2.2.1) JoAnn Redelis Heirs, Devisees, Successors or Assigns		
(10.2.2.1.1) Jason Sanford 134 Shell Cove Rd Pasadena, MD 21122		
(10.2.2.2) James Huzelevich Heirs, Devisees, Successors or Assigns		
(10.2.2.2.1) Christopher Mylon Huzelevich Heirs, Devisees, Successors or Assigns		
(10.2.2.2.1.1) Leann Huzelevich c/o Teresa Huzelevich 5214 Patrick Henry Dr Brooklyn, MD 21225		
(10.2.2.3) Eula Mae Vencill Stiltner Heirs, Devisees, Successors or Assigns		
(10.2.2.3.1) Wanda Stiltner PO Box 10 Maxie, VA 24628		
(10.2.2.3.2) Patricia Blackburn Heirs, Devisees, Successors or Assigns		
(10.2.2.3.2.1) Crystal Blackburn 1085 Dusty Rd Grundy, VA 24614		
(10.2.2.3.2.2) Jessica Hurley 1514 Karwill Ln A Chattanooga, TN 37412		
(10.2.2.3.3) Tammy Blackburn 1398 Convict Hollow Rd Grundy, VA 24614		
(10.2.2.3.4) Sherry Hardin 1430 Cripple Creek Rd Grundy, VA 24614		
(10.2.2.3.5) Glenda C. Brown 79 Bell Ave Rossville, GA 30741		
(10.2.2.3.6) Larry E. Stiltner 1005 Anchor Rd #18E Grundy, VA 24614		
(10.2.2.3.7) Terry W. Stiltner 1519 Maxie Circle Grundy, VA 24614		

Exhibit B  
Unit AX-99  
Docket #VGOB 04-1116-1358-02  
List of all Owners/Claimants  
(58.77 Acre Unit)

	Acres in Unit	Percent of Unit
(10.2.3) James Huzelevich Heirs, Devisees, Successors or Assigns		
(10.2.3.1) Christopher Mylon Huzelevich Heirs, Devisees, Successors or Assigns		
(10.2.3.1.1) Leann Huzelevich c/o Teresa Huzelevich 5214 Patrick Henry Dr Brooklyn, MD 21225	0.00031 acres 1/420 of 0.13 acres	0.000527%
(10.2.4) Eula Mae Vencill Stiltner Heirs, Devisees, Successors or Assigns		
(10.2.4.1) Wanda Stiltner PO Box 10 Maxie, VA 24628	0.00004 acres 1/2940 of 0.13 acres	0.000075%
(10.2.4.2) Patricia Blackburn Heirs, Devisees, Successors or Assigns		
(10.2.4.2.1) Crystal Blackburn 1085 Dusty Rd Grundy, VA 24614	0.00002 acres 1/5880 of 0.13 acres	0.000038%
(10.2.4.2.2) Jessica Hurley 1514 Karwill Ln A Chattanooga, TN 37412	0.00002 acres 1/5880 of 0.13 acres	0.000038%
(10.2.4.3) Tammy Blackburn 1398 Convict Hollow Rd Grundy, VA 24614	0.00004 acres 1/2940 of 0.13 acres	0.000075%
(10.2.4.4) Sherry Hardin 1430 Cripple Creek Rd Grundy, VA 24614	0.00004 acres 1/2940 of 0.13 acres	0.000075%
(10.2.4.5) Glenda C. Brown 79 Bell Ave Rossville, GA 30741	0.00004 acres 1/2940 of 0.13 acres	0.000075%
(10.2.4.6) Larry E. Stiltner 1005 Anchor Rd #18E Grundy, VA 24614	0.00004 acres 1/2940 of 0.13 acres	0.000075%
(10.2.4.7) Terry W. Stiltner 1519 Maxie Circle Grundy, VA 24614	0.00004 acres 1/2940 of 0.13 acres	0.000075%
(10.3) John Huzelevich Heirs, Devisees, Successors or Assigns <i>(Documentation pending)</i>	0.00124 acres 1/105 of 0.13 acres	0.002107%
(10.3.1) JoAnn Redelis Heirs, Devisees, Successors or Assigns		
(10.3.1.1) Jason Sanford 134 Shell Cove Rd Pasadena, MD 21122		
(10.3.2) James Huzelevich Heirs, Devisees, Successors or Assigns		
(10.3.2.1) Christopher Mylon Huzelevich Heirs, Devisees, Successors or Assigns		
(10.3.2.1.1) Leann Huzelevich c/o Teresa Huzelevich 5214 Patrick Henry Dr Brooklyn, MD 21225		
(10.3.3) Eula Mae Vencill Stiltner Heirs, Devisees, Successors or Assigns		
(10.3.3.1) Wanda Stiltner PO Box 10 Maxie, VA 24628		
(10.3.3.2) Patricia Blackburn Heirs, Devisees, Successors or Assigns		
(10.3.3.2.1) Crystal Blackburn 1085 Dusty Rd Grundy, VA 24614		
(10.3.3.2.2) Jessica Hurley 1514 Karwill Ln A Chattanooga, TN 37412		

**Exhibit B**  
**Unit AX-99**  
**Docket #VGOB 04-1116-1358-02**  
**List of all Owners/Claimants**  
**(58.77 Acre Unit)**

	Acres in Unit	Percent of Unit
(10.3.3.3) Tammy Blackburn 1398 Convict Hollow Rd Grundy, VA 24614		
(10.3.3.4) Sherry Hardin 1430 Cripple Creek Rd Grundy, VA 24614		
(10.3.3.5) Glenda C. Brown 79 Bell Ave Rossville, GA 30741		
(10.3.3.6) Larry E. Stiltner 1005 Anchor Rd #18E Grundy, VA 24614		
(10.3.3.7) Terry W. Stiltner 1519 Maxie Circle Grundy, VA 24614		
(10.4) JoAnn Redelis Heirs, Devisees, Successors or Assigns		
(10.4.1) Jason Sanford 134 Shell Cove Rd Pasadena, MD 21122	0.00124 acres 1/105 of 0.13 acres	0.002107%
(10.5) James Huzelevich Heirs, Devisees, Successors or Assigns		
(10.5.1) Christopher Mylon Huzelevich Heirs, Devisees, Successors or Assigns		
(10.5.1.1) Leann Huzelevich c/o Teresa Huzelevich 5214 Patrick Henry Dr Brooklyn, MD 21225	0.00124 acres 1/105 of 0.13 acres	0.002107%
(10.6) Eula Mae Vencill Stiltner Heirs, Devisees, Successors or Assigns		
(10.6.1) Wanda Stiltner PO Box 10 Maxie, VA 24628	0.00018 acres 1/735 of 0.13 acres	0.000301%
(10.6.2) Patricia Blackburn Heirs, Devisees, Successors or Assigns		
(10.6.2.1) Crystal Blackburn 1085 Dusty Rd Grundy, VA 24614	0.00009 acres 1/1470 of 0.13 acres	0.000150%
(10.6.2.2) Jessica Hurley 1514 Karwill Ln A Chattanooga, TN 37412	0.00009 acres 1/1470 of 0.13 acres	0.000150%
(10.6.3) Tammy Blackburn 1398 Convict Hollow Rd Grundy, VA 24614	0.00018 acres 1/735 of 0.13 acres	0.000301%
(10.6.4) Sherry Hardin 1430 Cripple Creek Rd Grundy, VA 24614	0.00018 acres 1/735 of 0.13 acres	0.000301%
(10.6.5) Glenda C. Brown 79 Bell Ave Rossville, GA 30741	0.00018 acres 1/735 of 0.13 acres	0.000301%
(10.6.6) Larry E. Stiltner 1005 Anchor Rd #18E Grundy, VA 24614	0.00018 acres 1/735 of 0.13 acres	0.000301%
(10.6.7) Terry W. Stiltner 1519 Maxie Circle Grundy, VA 24614	0.00018 acres 1/735 of 0.13 acres	0.000301%
(11) Ethel Davis Sturgeon Heirs, Devisees, Successors or Assigns		
(11.1) Lois Weeks 339 Craig Ave Salem, VA 24153	0.00155 acres 1/84 of 0.13 acres	0.002633%
(11.2) Phyllis Dowdy 4974 Alean Rd Boones Mill, VA 24065	0.00155 acres 1/84 of 0.13 acres	0.002633%

**Exhibit B**  
**Unit AX-99**  
**Docket #VGOB 04-1116-1358-02**  
**List of all Owners/Claimants**  
**(58.77 Acre Unit)**

	Acres in Unit	Percent of Unit
(11.3) Willard Sturgeon PO Box 1085 Vansant, VA 24656	0.00155 acres 1/84 of 0.13 acres	0.002633%
(11.4) Roosevelt Lawrence Sturgeon Heirs, Devisees, Successors or Assigns		
(11.4.1) Charles Edward Sturgeon 2824 Charles Pathe Dr Ruskin, FL 33570	0.00039 acres 1/336 of 0.13 acres	0.000658%
(11.4.2) Elizabeth Ann Sturgeon PO Box 1857 Gibsonton, FL 33534	0.00039 acres 1/336 of 0.13 acres	0.000658%
(11.4.3) Ronald Lawrence Sturgeon 11108 Stafford Ln Riverview, FL 33578	0.00039 acres 1/336 of 0.13 acres	0.000658%
(11.4.4) Lorie Marie Rodriguez 11713 Lindbergh Ave Lynwood, CA 90262	0.00039 acres 1/336 of 0.13 acres	0.000658%
(11.5) Lewis Vivian Sturgeon Heirs, Devisees, Successors or Assigns		
(11.5.1) Guy Mitchell Sturgeon Heirs, Devisees, Successors or Assigns		
(11.5.1.1) Rita Noreen Sturgeon 2304 E Glen Oaks Dr Wichita, KS 67216	0.00052 acres 1/252 of 0.13 acres	0.000878%
(11.5.1.2) Lewis Michael Sturgeon 28158 Suburban Dr Warren, MI 48088	0.00052 acres 1/252 of 0.13 acres	0.000878%
(11.5.1.3) Parris Marlow Sturgeon 1779 E. George Ave Hazel Park, MI 48030	0.00052 acres 1/252 of 0.13 acres	0.000878%
(11.6) Florence Gertrude Klein Heirs, Devisees, Successors or Assigns		
(11.6.1) Richard Walter Klein, Jr 64 Armstrong St Frostburg, MD 21532	0.00077 acres 1/168 of 0.13 acres	0.001317%
(11.6.2) Deborah Camacho 15 Almeria Irvin, CA 92614	0.00077 acres 1/168 of 0.13 acres	0.001317%
<b>(12) Dora Davis Adkins Heirs, Devisees, Successors or Assigns</b>		
(12.1) Luther Adkins, Jr 4451 Old Kentucky Tpk Rd Raven, VA 24639	0.00186 acres 1/70 of 0.13 acres	0.003160%
(12.2) Betty Sue Buchanan Heirs, Devisees, Successors or Assigns		
(12.2.1) Alexandra Louise Stacy 309 Fox's Private Dr Lot 9 Bluff City, TN 37618	0.00062 acres 1/210 of 0.13 acres	0.001053%
(12.2.2) Travis Stacy 109 Cleveland Rd Johnson City, TN 37615	0.00062 acres 1/210 of 0.13 acres	0.001053%
(12.2.3) Andrew Buchanan 2375 Brushy Fort Rd Grundy, VA 24614	0.00062 acres 1/210 of 0.13 acres	0.001053%
(12.3) Dorothy Jean Looney 2263 Watkins St Grundy, VA 24614	0.00186 acres 1/70 of 0.13 acres	0.003160%
(12.4) Joanna White 5506 Chatmoss Rd Midlothian, VA 23112	0.00186 acres 1/70 of 0.13 acres	0.003160%
(12.5) Bertie Mabel McGlothlin 2229 Watkins St Grundy, VA 24614	0.00186 acres 1/70 of 0.13 acres	0.003160%
<b>(13) John Paul Davis Heirs, Devisees, Successors or Assigns</b>		

**Exhibit B**  
**Unit AX-99**  
**Docket #VGOB 04-1116-1358-02**  
**List of all Owners/Claimants**  
**(58.77 Acre Unit)**

	Acres in Unit	Percent of Unit
(13.1) Lucy E. Davis Heirs, Deviseses, Successors or Assigns		
(13.1.1) Johnny Paul Davis 5678 Crescent Beach Loop Citrus Hills Park Lot 150 Dover, FL 33527	0.00310 acres 1/42 of 0.13 acres	0.005267%
(13.2) Pauline Stiltner Heirs, Deviseses, Successors or Assigns		
(13.2.1) Paula Ohlinger 4227 Johnson Ridge Rd Stockport, OH 43787	0.00103 acres 1/126 of 0.13 acres	0.001756%
(13.2.2) Melissa Shortridge PO Box 4 Rowe, VA 24646	0.00103 acres 1/126 of 0.13 acres	0.001756%
(13.2.3) Archie Denver Stiltner PO Box 1622 Toon Branch Rd Grundy, VA 24614	0.00103 acres 1/126 of 0.13 acres	0.001756%
(13.3) Johnny Paul Davis 5678 Crescent Beach Loop Citrus Hills Park Lot 150 Dover, FL 33527	0.00310 acres 1/42 of 0.13 acres	0.005267%
(14) Mike Davis Heirs, Deviseses, Successors or Assigns		
(14.1) Dorothy Ann Fields Davis Sheets Heirs, Deviseses, Successors or Assigns		
(14.1.1) Wiley Eugene Sheets Heirs, Deviseses, Successors or Assigns		
(14.1.1.1) Stoney Davis 3386 Breaks Park Rd Haysi, VA 24256	0.00103 acres 1/126 of 0.13 acres	0.001756%
(14.1.1.2) Tony Davis PO Box 1174 Raven, VA 24639	0.00103 acres 1/126 of 0.13 acres	0.001756%
(14.1.1.3) Sandra Tackett 937 Marsh Field Cir, Unit 205 Myrtle Beach, SC 29579	0.00103 acres 1/126 of 0.13 acres	0.001756%
(14.1.2) Stoney Davis 3386 Breaks Park Rd Haysi, VA 24256	0.00206 acres 1/63 of 0.13 acres	0.003511%
(14.1.3) Tony Davis PO Box 1174 Raven, VA 24639	0.00206 acres 1/63 of 0.13 acres	0.003511%
(14.1.4) Sandra Tackett 937 Marsh Field Cir, Unit 205 Myrtle Beach, SC 29579	0.00206 acres 1/63 of 0.13 acres	0.003511%

**Tract #1L - 0.58 acres**

**Title conflict**

(1) Commonwealth of Virginia Department of Transportation 870 Bonham Rd Bristol, VA 24202	0.58 acres	0.9869%
<b>OR</b>		
(1) Noah Helton Heirs, Deviseses, Successors or Assigns	0.58 acres	0.9869%
(a) F. P. Helton P.O. Box 1432 Honaker, VA 24260	0.08 acres 1/7 of 0.58 acres	0.1410%
(b) Buford Helton 2525 Stinson Ridge Rd Rowe, VA 24646	0.08 acres 1/7 of 0.58 acres	0.1410%
(c) Lorene Helton Lester Heirs, Deviseses, Successors or Assigns		

**Exhibit B**  
**Unit AX-99**  
**Docket #VGOB 04-1116-1358-02**  
**List of all Owners/Claimants**  
**(58.77 Acre Unit)**

	Acres in Unit	Percent of Unit
(c.1) Jeffrey Lester P.O. Box 374 Oakwood, VA 24631	0.08 acres 1/7 of 0.58 acres	0.1410%
(d) Jerlene Helton Heirs, Devisees, Successors or Assigns		
(d.1) Melissa Reynolds 2551 Stinson Ridge Rd Rowe, VA 24646	0.08 acres 1/7 of 0.58 acres	0.1410%
(e) Fayrene Helton Yates Heirs, Devisees, Successors or Assigns		
(e.1) Gregory Reynolds 2496 Stinson Ridge Rd Rowe, VA 24646	0.04 acres 1/14 of 0.58 acres	0.0705%
(e.2) Jason Reynolds 264 New Garden Estates Rd Honaker, VA 24260-6245	0.04 acres 1/14 of 0.58 acres	0.0705%
(f) Eva Mae Helton Hale Heirs, Devisees, Successors or Assigns		
(f.1) Leonard Hale PO Box 1671 Honaker, VA 24260	0.08 acres 1/7 of 0.58 acres	0.1410%
(g) Carlos Helton 2661 Stinson Ridge Rd Rowe, VA 24646	0.08 acres 1/7 of 0.58 acres	0.1410%
<b><u>Tract #1M - 0.56 acres</u></b>		
<b><u>Title conflict</u></b>		
(1) Commonwealth of Virginia Department of Transportation 870 Bonham Rd Bristol, VA 24202	0.56 acres	0.9529%
<b>OR</b>		
(1) Noah Helton Heirs, Devisees, Successors or Assigns	0.56 acres	0.9529%
(a) F. P. Helton P.O. Box 1432 Honaker, VA 24260	0.08 acres 1/7 of 0.56 acres	0.1362%
(b) Buford Helton 2525 Stinson Ridge Rd Rowe, VA 24646	0.08 acres 1/7 of 0.56 acres	0.1362%
(c) Lorene Helton Lester Heirs, Devisees, Successors or Assigns		
(c.1) Jeffrey Lester P.O. Box 374 Oakwood, VA 24631	0.08 acres 1/7 of 0.56 acres	0.1362%
(d) Jerlene Helton Heirs, Devisees, Successors or Assigns		
(d.1) Melissa Reynolds 2551 Stinson Ridge Rd Rowe, VA 24646	0.08 acres 1/7 of 0.56 acres	0.1362%
(e) Fayrene Helton Yates Heirs, Devisees, Successors or Assigns		
(e.1) Gregory Reynolds 2496 Stinson Ridge Rd Rowe, VA 24646	0.04 acres 1/14 of 0.56 acres	0.0681%
(e.2) Jason Reynolds 264 New Garden Estates Rd Honaker, VA 24260-6245	0.04 acres 1/14 of 0.56 acres	0.0681%
(f) Eva Mae Helton Hale Heirs, Devisees, Successors or Assigns		
(f.1) Leonard Hale PO Box 1671 Honaker, VA 24260	0.08 acres 1/7 of 0.56 acres	0.1362%

Exhibit B  
Unit AX-99  
Docket #VGOB 04-1116-1358-02  
List of all Owners/Claimants  
(58.77 Acre Unit)

	Acres in Unit	Percent of Unit
(g) Carlos Helton 2661 Stinson Ridge Rd Rowe, VA 24646	0.08 acres 1/7 of 0.56 acres	0.1362%
<b><u>Tract #2A - 9.96 acres</u></b>		
(1) H-W Financial, LLC, Tr.12 P.O. Box 11000 Danville, VA 24543	9.96 acres	16.9474%
<b><u>Tract #2B - 0.90 acres</u></b>		
(1) H-W Financial, LLC, Tr.12 P.O. Box 11000 Danville, VA 24543	0.90 acres	1.5314%
<b><u>Tract #2C - 3.80 acres</u></b>		
(1) H-W Financial, LLC, Tr.12 P.O. Box 11000 Danville, VA 24543	3.80 acres	6.4659%
<b><u>Tract #2D - 4.75 acres</u></b>		
(1) H-W Financial, LLC, Tr.12 P.O. Box 11000 Danville, VA 24543	4.75 acres	8.0824%
<b><u>Tract #2E - 1.26 acres</u></b>		
(1) H-W Financial, LLC, Tr.12 P.O. Box 11000 Danville, VA 24543	1.26 acres	2.1440%
<b><u>Tract #2F - 0.05 acres</u></b>		
(1) H-W Financial, LLC, Tr.12 P.O. Box 11000 Danville, VA 24543	0.05 acres	0.0851%
<b><u>Tract #2G - 1.44 acres</u></b>		
(1) H-W Financial, LLC, Tr.12 P.O. Box 11000 Danville, VA 24543	1.44 acres	2.4502%
<b><u>Tract #3 - 4.71 acres</u></b>		
(1) Fielden Sanders Heirs, Devisees, Successors or Assigns, et al.	4.71 acres	8.0143%
(1) Ora Sanders Heirs, Devisees, Successors or Assigns		
(a) Oma Sanders Tiller Heirs, Devisees, Successors or Assigns		
(a.1) Loeita Austin 7509 Red Bud Hwy Honaker, VA 24260	0.1121 acres 1/42 of 4.71 acres	0.1908%
(a.2) Edward Tiller 7491 Red Bud Hwy Honaker, VA 24260	0.1121 acres 1/42 of 4.71 acres	0.1908%
(b) Leafy Sanders Tiller Heirs, Devisees, Successors or Assigns		
(b.1) Christa Hess 3319 Wayfield Dr. Johnson City, TN 37601	0.1121 acres 1/42 of 4.71 acres	0.1908%
(b.2) Ronnie Wayne Tiller 7918 Gold Leaf Circle Spotsylvania, VA 22551	0.1121 acres 1/42 of 4.71 acres	0.1908%
(c) Lena Sanders Sutarka 751 Forest Hill Rd Gordonsville, VA 22942	0.2243 acres 1/21 of 4.71 acres	0.3816%
(d) Daniel E. Sanders Heirs, Devisees, Successors or Assigns		
(d.1) Orié Wangler (Gerard) 105418 S 3310 Rd Mcloud, OK 74851	0.0561 acres 1/84 of 4.71 acres	0.0954%

**Exhibit B**  
**Unit AX-99**  
**Docket #VGOB 04-1116-1358-02**  
**List of all Owners/Claimants**  
**(58.77 Acre Unit)**

	Acres in Unit	Percent of Unit
(d.2) Wainoke Lynn Kummell 16826 Topeka Ln Choctaw, OK 73020	0.0561 acres 1/84 of 4.71 acres	0.0954%
(d.3) Latrenda Sanders 105418 S 3310 Rd Mcloud, OK 74851	0.0561 acres 1/84 of 4.71 acres	0.0954%
(d.4) Lamona Heck PO Box 178 Thaxton, VA 24174	0.0561 acres 1/84 of 4.71 acres	0.0954%
(e) Julia Sanders O'Quinn 1232 Green Cook Rd Sunbury, OH 43074	0.2243 acres 1/21 of 4.71 acres	0.3816%
(f) Ellis Sanders Heirs, Devisees, Successors or Assigns		
(f.1) Beatrice Jane MacCormac 8732 Phipps Farm Way Manassas, VA 20109	0.1121 acres 1/42 of 4.71 acres	0.1908%
(f.2) Betty Sue Sanders Fletcher P.O. Box 691 Marion, VA 24354	0.1121 acres 1/42 of 4.71 acres	0.1908%
(g) Walter Sanders Heirs, Devisees, Successors or Assigns		
(g.1) Nadine Sanders Hurley 631 Belfast School Rd Cedar Bluff, VA 24609	0.0561 acres 1/84 of 4.71 acres	0.0954%
(g.2) Adrine Vandyke Horn 646 Burnett St. Richlands, VA 24641	0.0561 acres 1/84 of 4.71 acres	0.0954%
(g.3) Roger Sanders P.O. Box 82 Pilgrims Knob, VA 24634	0.0561 acres 1/84 of 4.71 acres	0.0954%
(g.4) Terry Sanders 271 Pleasant Ridge Road Franklinville, NC 27248	0.0561 acres 1/84 of 4.71 acres	0.0954%
(g.5) James Sanders	Deceased, no children	
(2) Fielden Sanders Heirs, Devisees, Successors or Assigns		
(a) Chester Sanders 408 W Dartmouth Avenue Melbourne, FL 32901	0.7850 acres 1/6 of 4.71 acres	1.3357%
(b) Dave Sanders 590 Bailey Switch Rd. Bluefield, VA 24605	0.7850 acres 1/6 of 4.71 acres	1.3357%
(c) Norman Sanders Heirs, Devisees, Successors or Assigns		
(c.1) Shirley Sanders 2013 Otterdale Road Midlothian, VA 23112	0.7850 acres 1/6 of 4.71 acres	1.3357%
(d) Estil Sanders Heirs, Devisees, Successors or Assigns		
(d.1) Goldie Sanders Heirs, Devisees, Successors or Assigns (1/18)		
<i>*Note: 1/18 interest divided among heirs listed below - Heir will be paid for Goldie's portion because she had a Royalty Split agreement, but their original 1/63 interest will remain escrowed. Unless an individual agreement has been signed</i>		
(d.1.1) James Sanders 96 1st Street Cleveland, VA 24225	0.0374 acres 1/126 of 4.71 acres	0.0636%
(d.1.2) Judy Sanders Israel 5136 Drill Road Honaker, VA 24260	0.0374 acres 1/126 of 4.71 acres	0.0636%
(d.1.3) Harley Sanders 172 Vantage Drive Tazewell, VA 24851	0.0374 acres 1/126 of 4.71 acres	0.0636%

**Exhibit B**  
**Unit AX-99**  
**Docket #VGOB 04-1116-1358-02**  
**List of all Owners/Claimants**  
**(58.77 Acre Unit)**

	Acres in Unit	Percent of Unit
(d.1.4) Jerry Sanders P.O. Box 1931 Honaker, VA 24260	0.0374 acres 1/126 of 4.71 acres	0.0636%
(d.1.5) Larry Sanders P.O. Box 996 Honaker, VA 24260	0.0374 acres 1/126 of 4.71 acres	0.0636%
(d.1.6) Allen Sanders PO Box 2254 Lebanon, VA 24266	0.0374 acres 1/126 of 4.71 acres	0.0636%
(d.1.7) Evelyn Sanders Nash 19 Heritage Drive Honaker, VA 24260	0.0374 acres 1/126 of 4.71 acres	0.0636%
(d.2) James Sanders 96 1st Street Cleveland, VA 24225	0.0748 acres 1/63 of 4.71 acres	0.1272%
(d.3) Judy Sanders Israel 5136 Drill Road Honaker, VA 24260	0.0748 acres 1/63 of 4.71 acres	0.1272%
(d.4) Harley Sanders 172 Vantage Drive Tazewell, VA 24651	0.0748 acres 1/63 of 4.71 acres	0.1272%
(d.5) Jerry Sanders P.O. Box 1931 Honaker, VA 24260	0.0748 acres 1/63 of 4.71 acres	0.1272%
(d.6) Larry Sanders P.O. Box 996 Honaker, VA 24260	0.0748 acres 1/63 of 4.71 acres	0.1272%
(d.7) Allen Sanders 924 Creekside Drive Lebanon, VA 24266	0.0748 acres 1/63 of 4.71 acres	0.1272%
(d.8) Evelyn Sanders Nash 19 Heritage Drive Honaker, VA 24260	0.0748 acres 1/63 of 4.71 acres	0.1272%
<b><u>Tract #4A - 0.43 acres</u></b>		
Moses Davis Heirs, Deviseses, Successors or Assigns	0.43 acres	0.7317%
(1) Gertrude Davis Ratliff Heirs, Deviseses, Successors or Assigns (1/14)		
(1.1) Muncy William Ratliff	<i>Life Estate extinguished</i>	
(1.1.1) Ora Leckie Ratliff Heirs, Deviseses, Successors or Assigns		
(1.1.1.1) Harold Evans Shortridge Heirs, Deviseses, Successors or Assigns		
(1.1.1.1.1) Clayton Lee Shortridge 221 Shady Ln Hillsville, VA 24343	0.00154 acres 1/280 of 0.43 acres	0.002613%
(1.1.1.1.2) Mabel Pauline Mullins 12314 Slate Creek Rd Grundy, VA 24614	0.00154 acres 1/280 of 0.43 acres	0.002613%
(1.1.1.3) Jerry James Ratliff Heirs, Deviseses, Successors or Assigns		
(1.1.1.3.1) Tammy Sue Ratliff Stilner Heirs, Deviseses, Successors or Assigns		
(1.1.1.3.1.1) Marty Stilner 7414 Hurricane Creek Rd Vansant, VA 24656	0.00031 acres 1/1400 of 0.43 acres	0.000523%
(1.1.1.3.2) Margaret C. Ratliff 1552 Pealog Branch Rd Vansant, VA 24656	0.00031 acres 1/1400 of 0.43 acres	0.000523%
(1.1.1.3.3) Elizabeth R. Walls 9423 Blackstone Rd Manassa, VA 20110	0.00031 acres 1/1400 of 0.43 acres	0.000523%

**Exhibit B**  
**Unit AX-99**  
**Docket #VGOB 04-1116-1358-02**  
**List of all Owners/Claimants**  
**(58.77 Acre Unit)**

	Acres in Unit	Percent of Unit
(1.1.1.3.4) Robin Barton 1552 Pealog Branch Rd Vansant, VA 24656	0.00031 acres 1/1400 of 0.43 acres	0.000523%
(1.1.1.3.5) Jason D. Ratliff PO Box 72 Davenport, VA 24239	0.00031 acres 1/1400 of 0.43 acres	0.000523%
(1.1.1.4) Wesley W. Ratliff 1213 Ward Fork Rd Grundy, VA 24614	0.00154 acres 1/280 of 0.43 acres	0.002613%
(1.1.1.5) Raymond R. Ratliff 2048 Burtons Pond Rd Bland, VA 24315	0.00154 acres 1/280 of 0.43 acres	0.002613%
(1.1.2) Zella Mae Ratliff VanDyke Heirs, Devisees, Successors or Assigns		
(1.1.2.1) Edward Ellis VanDyke 1526 Forestside Dr Columbus, GA 31907	0.00768 acres 1/56 of 0.43 acres	0.013065%
(1.1.3) Muncy Ellis Ratliff Heirs, Devisees, Successors or Assigns		
(1.1.3.1) Geneva Mullins 6800 Catlett Rd St Augustine, FL 32095	0.00768 acres 1/56 of 0.43 acres	0.013065%
(1.1.4) Gabriel Bittle Ratliff Heirs, Devisees, Successors or Assigns		
(1.1.4.1) Burette C. Ratliff 1560 Thornblade Blvd, Apt 319 Greer, SC 29650	0.00768 acres 1/56 of 0.43 acres	0.013065%
(2) Eva Lucinda Davis Hibbitts Heirs, Devisees, Successors or Assigns (1/14)		
(2.1) Thomas Bernard Hibbitts Heirs, Devisees, Successors or Assigns		
(2.1.1) Sarah Vandyke Hibbitts Heirs, Devisees, Successors or Assigns		
(2.1.1.1) James Donald Hibbitts Heirs, Devisees, Successors or Assigns		
(2.1.1.1.1) Myrtle Beatrice Shrader Heirs, Devisees, Successors or Assigns		
(2.1.1.1.1) William H. Shrader PO Box 1233 Grundy, VA 24614	0.00049 acres 1/882 of 0.43 acres	0.000830%
(2.1.1.2) Helen E. Smith 1367 Lower Mill Branch Rd Grundy, VA 24614	0.00049 acres 1/882 of 0.43 acres	0.000830%
(2.1.1.3) Thelma McGinnish PO Box 204 Doran, VA 24612	0.00049 acres 1/882 of 0.43 acres	0.000830%
(2.1.1.4) Betty Jean Stiltner 1250 Little Prater Rd Grundy, VA 24614	0.00049 acres 1/882 of 0.43 acres	0.000830%
(2.1.1.5) Shirley Fuller 379 Lewis Creek Rd Honaker, VA 24260	0.00049 acres 1/882 of 0.43 acres	0.000830%
(2.1.1.6) Lola Trent Hardin 1752 Lower Mill Branch Rd Grundy, VA 24614	0.00049 acres 1/882 of 0.43 acres	0.000830%
(2.1.1.7) Lydia A. Hibbitts 2966 Slate Creek Rd Grundy, VA 24614	0.00049 acres 1/882 of 0.43 acres	0.000830%
(2.2) Joseph H. Hibbitts Heirs, Devisees, Successors or Assigns		
(2.2.1) Billy Mahone Hibbitts Heirs, Devisees, Successors or Assigns		

**Exhibit B**  
**Unit AX-99**  
**Docket #VGOB 04-1116-1358-02**  
**List of all Owners/Claimants**  
**(58.77 Acre Unit)**

	Acres in Unit	Percent of Unit
(2.2.1.1) Billy Mahone Hibbits II 1045 Lower Mill Branch Rd Grundy, VA 24614	0.00043 acres 1/1008 of 0.43 acres	0.000726%
(2.2.1.2) Keister E. Hibbits Heirs, Devisees, Successors or Assigns		
(2.2.1.2.1) David Hibbits 7485 Admiral Nelson Dr Warrenton, VA 20186	0.00043 acres 1/1008 of 0.43 acres	0.000726%
(2.2.1.3) Raymond Clyde Hibbits 1466 Lower Mill Branch Rd Grundy, VA 24614	0.00043 acres 1/1008 of 0.43 acres	0.000726%
(2.2.1.4) Ernest Kyle Hibbits 7485 Admiral Nelson Dr Warrenton, VA 20186	0.00043 acres 1/1008 of 0.43 acres	0.000726%
(2.2.1.5) Edna C. Boyd 2554 Convinct Hollow Rd Grundy, VA 24614	0.00043 acres 1/1008 of 0.43 acres	0.000726%
(2.2.1.6) Richard Sherman Hibbits Heirs, Devisees, Successors or Assigns		
(2.2.1.6.1) Richard Dayne Hibbits Heirs, Devisees, Successors or Assigns		
(2.2.1.6.1.1) Richard Preston Hibbits 1238 Lower Mill Branch Rd Grundy, VA 24614	0.00011 acres 1/4032 of 0.43 acres	0.000181%
(2.2.1.6.2) Laken K. Hibbits 4225 Budd Rd New Smyrna Beach, FL 32168	0.00011 acres 1/4032 of 0.43 acres	0.000181%
(2.2.1.6.3) Robert Britten Hibbits 1293 Lower Mill Branch Rd Grundy, VA 24614	0.00011 acres 1/4032 of 0.43 acres	0.000181%
(2.2.1.6.4) Bradley Reed Hibbits 1148 Lower Mill Branch Rd Grundy, VA 24614	0.00011 acres 1/4032 of 0.43 acres	0.000181%
(2.2.1.7) Joanna Hibbits Stiltner Heirs, Devisees, Successors or Assigns		
(2.2.1.7.1) Valerie Stewart PO Box 223 Breaks, VA 24607	0.00014 acres 1/3024 of 0.43 acres	0.000242%
(2.2.1.7.2) Joseph C. Stiltner PO Box 1443 Breaks, VA 24607	0.00014 acres 1/3024 of 0.43 acres	0.000242%
(2.2.1.7.3) Kyla Evans 156 Anchorage Ln Gore, VA 22637	0.00014 acres 1/3024 of 0.43 acres	0.000242%
(2.2.1.8) Janet Marie Hibbits Heirs, Devisees, Successors or Assigns		
(2.2.1.8.1) Paige Michelle Campbell PO Box 385 Grundy, VA 24614	0.00043 acres 1/1008 of 0.43 acres	0.000726%
(2.3) Marvin Alex Hibbits Heirs, Devisees, Successors or Assigns		
(2.3.1) Jeffery Randolph Hibbits Heirs, Devisees, Successors or Assigns		
(2.3.1.1) Barrett Hibbits 4717 Boyds Ridge Rd Vansant, VA 24656	0.00023 acres 1/1890 of 0.43 acres	0.000387%
(2.3.1.2) Regina L. Hayes 105 Peakwood Dr Tazewell, VA 24651	0.00023 acres 1/1890 of 0.43 acres	0.000387%
(2.3.1.3) Rhonda Whitt PO Box 941 Grundy, VA 24614	0.00023 acres 1/1890 of 0.43 acres	0.000387%
(2.3.2) Margie Helen Hibbits Sage Heirs, Devisees, Successors or Assigns		

**Exhibit B**  
**Unit AX-99**  
**Docket #VGOB 04-1116-1358-02**  
**List of all Owners/Claimants**  
**(58.77 Acre Unit)**

	Acres in Unit	Percent of Unit
(2.3.2.1) Harold Kenneth Sage Heirs, Devises, Successors or Assigns		
(2.3.2.1.1) Samuel Kenneth Sage Heirs, Devises, Successors or Assigns		
(2.3.2.1.1.1) Christopher Travis Sage PO Box 1551 Grundy, VA 24614	0.00009 acres 1/5040 of 0.43 acres	0.000145%
(2.3.2.1.2) Steven Kyle Sage 6299 Mallory Ln Gordonsville, VA 22942	0.00009 acres 1/5040 of 0.43 acres	0.000145%
(2.3.2.1.3) Sandra Kim VanDyke 1067 King Circle Grundy, VA 24614	0.00009 acres 1/5040 of 0.43 acres	0.000145%
(2.3.2.1.4) David Allen Sage PO Box 1932 Grundy, VA 24614	0.00009 acres 1/5040 of 0.43 acres	0.000145%
(2.3.2.1.5) Cheryl Denise Fleet County Rd 1 TRLR 3 Alma, WI 54610	0.00009 acres 1/5040 of 0.43 acres	0.000145%
(2.3.2.1.6) Karen Renee Childress PO Box 244 Vansant, VA 24656	0.00009 acres 1/5040 of 0.43 acres	0.000145%
(2.3.2.1.7) Susan Diane Pruiitt PO Box 112 Maxie, VA 24628	0.00009 acres 1/5040 of 0.43 acres	0.000145%
(2.3.2.1.8) Billy Linville Sage 2090 Lower Branch Rd Grundy, VA 24614	0.00009 acres 1/5040 of 0.43 acres	0.000145%
(2.3.3) Jerry Keil Hibbitts Sage Heirs, Devises, Successors or Assigns		
(2.3.3.1) Norma Jean Hibbitts 1008 Pole Rd Grundy, VA 24614	0.00068 acres 1/630 of 0.43 acres	0.001161%
(2.3.4) Tommy Lee William Hibbitts Sage Heirs, Devises, Successors or Assigns		
(2.3.4.1) Mazie Eva Keen Hibbitts Heirs, Devises, Successors or Assigns		
(2.3.4.1.1) Phyllis Stiltner 2390 Lynn Camp Branch Rd Grundy, VA 24614	0.00010 acres 1/4410 of 0.43 acres	0.000166%
(2.3.4.1.2) Carol Lulamae Keen Hess Heirs, Devises, Successors or Assigns		
(2.3.4.1.2.1) Amy L. Musick PO Box 1674 Honaker, VA 24260	0.00005 acres 1/8820 of 0.43 acres	0.000083%
(2.3.4.1.2.2) Ashley Nicole Steele 1922 Clifton Farm Rd Honaker, VA 24260	0.00005 acres 1/8820 of 0.43 acres	0.000083%
(2.3.4.1.3) William Harvey Keen 2122 Bull Creek Rd Grundy, VA 24614	0.00010 acres 1/4410 of 0.43 acres	0.000166%
(2.3.4.1.4) Eugene Kenneth Keen 1019 Denny Rd Grundy, VA 24614	0.00010 acres 1/4410 of 0.43 acres	0.000166%
(2.3.4.1.5) Tommy William Lee Hibbitts, Jr 513 Wilray Ct Virginia Beach, VA 23451	0.00010 acres 1/4410 of 0.43 acres	0.000166%
(2.3.4.1.6) Shirley Howard 9753 River Mtn Rd Lebanon, VA 24266	0.00010 acres 1/4410 of 0.43 acres	0.000166%
(2.3.4.1.7) Jason D Hibbitts 1615 Bristol Hwy Elizabethton, TN 37643	0.00010 acres 1/4410 of 0.43 acres	0.000166%
(2.3.5) Harold Linvell Hibbitts 1675 Lower Mill Branch Rd Grundy, VA 24614	0.00068 acres 1/630 of 0.43 acres	0.001161%

**Exhibit B**  
**Unit AX-99**  
**Docket #VGOB 04-1116-1358-02**  
**List of all Owners/Claimants**  
**(58.77 Acre Unit)**

	Acres in Unit	Percent of Unit
(2.4) Alice Carolyn Caudill Heirs, Devisees, Successors or Assigns		
(2.4.1) Oma Lee Caudill Snead Hawkins Heirs, Devisees, Successors or Assigns	0.00068 acres 1/630 of 0.43 acres	0.001161%
(2.4.1.1) Paul Hawkins, 2nd husband 271 Wilbourne Rd Clarksville, VA 23927		
(2.4.1.2) Teresa Fletcher 1448 Lick Log Rd Grundy, VA 24614		
(2.4.1.3) Joe Wilbur Snead, Jr PO Box 313 Grundy, VA 24614		
(2.4.1.4) James Glenn Snead 2072 Booth Branch Rd Grundy, VA 24614		
(2.4.1.5) John Russell Snead 2028 Booth Branch Rd Grundy, VA 24614		
(2.4.2) William James Caudill 1201 Peachtree Rd Grundy, VA 24614	0.00068 acres 1/630 of 0.43 acres	0.001161%
(2.4.3) Fred M. Caudill 1534 Piney Hill Rd Luray, VA 22835	0.00068 acres 1/630 of 0.43 acres	0.001161%
(2.4.4) Martha Caudill 2620 Cannaday Rd NE Roanoke, VA 24012	0.00068 acres 1/630 of 0.43 acres	0.001161%
(2.4.5) I.D. Walton Caudill PO Box 306 New Castle, VA 24127	0.00068 acres 1/630 of 0.43 acres	0.001161%
(2.5) Richard Donald Hibbits Heirs, Devisees, Successors or Assigns		
(2.5.1) James E. Hibbits 3402 Gladden Ln W Alexandria, AL 36250	0.00057 acres 1/756 of 0.43 acres	0.000968%
(2.5.2) Judith Thariene Hibbits Stacy Heirs, Devisees, Successors or Assigns		
(2.5.2.1) Curtis Stacy 275 Large Ave Rockwell, NC 38138	0.00057 acres 1/756 of 0.43 acres	0.000968%
(2.5.3) Mary Frances Hibbits Cordle Heirs, Devisees, Successors or Assigns		
(2.5.3.1) Rodney Keith Cordle Heirs, Devisees, Successors or Assigns		
(2.5.3.1.1) Christina M Bowen 703 W. Riverside dr Apt B N. Tazewell, VA 24630	0.00005 acres 1/9072 of 0.43 acres	0.000081%
(2.5.3.1.2) Joshua Cordle 83121 Saint Mark Dr Yulee, FL 32097	0.00005 acres 1/9072 of 0.43 acres	0.000081%
(2.5.3.2) Teresa Carol Hampton 204 Birmingham Rd Cedar Bluff, VA 24609	0.00009 acres 1/4536 of 0.43 acres	0.000161%
(2.5.3.3) David Dwayne Cordle Heirs, Devisees, Successors or Assigns		
(2.5.3.3.1) Christopher Cordle 7052 Ancestra Dr Fountain, CO 80817	0.00005 acres 1/9072 of 0.43 acres	0.000081%
(2.5.3.3.2) Kaysi Elizabeth Cordle 94310 Summer Breeze Dr Fernandina Beach, FL 32034	0.00005 acres 1/9072 of 0.43 acres	0.000081%
(2.5.3.4) Kevin Andrew Cordle RR 1 Box 143 Pounding Mill, VA 24637	0.00009 acres 1/4536 of 0.43 acres	0.000161%

**Exhibit B**  
**Unit AX-99**  
**Docket #VGOB 04-1116-1358-02**  
**List of all Owners/Claimants**  
**(58.77 Acre Unit)**

	Acres in Unit	Percent of Unit
(2.5.3.5) Richard Daniel Cordle 122 Barrow Ave Bluefield, VA 24605	0.00009 acres 1/4536 of 0.43 acres	0.000161%
(2.5.3.6) Brian Scott Cordle 8941 Highgrove Ct Lorton, VA 22079	0.00009 acres 1/4536 of 0.43 acres	0.000161%
(2.5.4) Richard Donald "Don" Hibbits Jr. Heirs, Devisees, Successors or Assigns		
(2.5.4) Glenda Lee Hibbits 12550 Turkey Creek Dr Dunnellon, FL 34432	0.00057 acres 1/756 of 0.43 acres	0.000968%
(2.5.5) Brenda C. Byrd 275 Large Ave Rockwell, NC 28138	0.00057 acres 1/756 of 0.43 acres	0.000968%
(2.5.6) Brenda C. Byrd Heirs, Devisees, Successors or Assigns		
(2.5.6.1) Tommy Lee Snyder 14 Bickshire Ln Palm Coast, FL 32137	0.00019 acres 1/2268 of 0.43 acres	0.000323%
(2.5.6.2) Jason Leon Snyder 1811 Edenside Ave Louisville, KY 40204	0.00019 acres 1/2268 of 0.43 acres	0.000323%
(2.5.6.3) Shawn Lyle Snyder 14 Bickshire Ln Palm Coast, FL 32137	0.00019 acres 1/2268 of 0.43 acres	0.000323%
(2.6) William Aaron Hibbits Heirs, Devisees, Successors or Assigns		
(2.6.1) Virginia Dare Fields Belcher Hill Hibbits Heirs, Devisees, Successors or Assigns		
(2.6.1.1) Clifford Belcher Heirs, Devisees, Successors or Assigns		
(2.6.1.1.1) Ruby J Belcher 16397 Grapevine Rd Phyllis, KY 41554	0.00171 acres 1/252 of 0.43 acres	0.002903%
(2.6.1.2) Danny Hill <i>Address Unknown</i>	0.00171 acres 1/252 of 0.43 acres	0.002903%
(2.7) Edith Mildred Hibbits Collins Heirs, Devisees, Successors or Assigns		
(2.7.1) Jack Russell Collins Heirs, Devisees, Successors or Assigns		
(2.7.1.1) Opal May Sparks Baker Heirs, Devisees, Successors or Assigns		
(2.7.1.1.1) Joe Edward Sparks Heirs, Devisees, Successors or Assigns		
(2.7.1.1.1.1) Valerie Marie Sparks 4043 Elkins Branch Rd Grundy, VA 24614	0.00002 acres 1/20412 of 0.43 acres	0.000036%
(2.7.1.1.1.2) Tammy Jo Sparks 114 Wells Ln Harmony, NC 28634	0.00002 acres 1/20412 of 0.43 acres	0.000036%
(2.7.1.1.1.3) Damell Junior Sparks PO Box 1230 Raven, VA 24639	0.00002 acres 1/20412 of 0.43 acres	0.000036%
(2.7.1.1.2) Heddy Lynn Daniels 8054 AL Hwy 117 Flat Rock, AL 35966	0.00006 acres 1/6804 of 0.43 acres	0.000108%
(2.7.1.1.3) Jimmy Roger Blankenship 1287 Turnbull Rd Grundy, VA 24614	0.00006 acres 1/6804 of 0.43 acres	0.000108%
(2.7.1.1.4) Sara Matney 2319 Stone Coal Rd Grundy, VA 24614	0.00006 acres 1/6804 of 0.43 acres	0.000108%

**Exhibit B**  
**Unit AX-99**  
**Docket #VGOB 04-1116-1358-02**  
**List of all Owners/Claimants**  
**(58.77 Acre Unit)**

	Acres in Unit	Percent of Unit
(2.7.1.1.5) Kimberly Belcher 8053 AL Hwy 117 Flat Rock, AL 35966	0.00006 acres 1/6804 of 0.43 acres	0.000108%
(2.7.1.1.6) Tammy Michelle Justus 3586 Jacks Creek Rd Big Rock, VA 24603	0.00006 acres 1/6804 of 0.43 acres	0.000108%
(2.7.1.2) Roberta Jean Collins Teele Campbell Heirs, Devisees, Successors or Assigns		
(2.7.1.2.1) Penny R. Pearson 43 Pleasant St Hudson, MA 01749	0.00000 acres 1/37422 of 0.43 acres	0.000000%
(2.7.1.2.2) Keith Teele 45 Tavitian Blvd Marlborough, MA 01752	0.00000 acres 1/37422 of 0.43 acres	0.000000%
(2.7.1.2.3) Kenneth Teele Heirs, Devisees, Successors or Assigns		
(2.7.1.2.3.1) Danielle Teele 14 Princess Rd Marlborough, MA 01752	0.00000 acres 1/37422 of 0.43 acres	0.000000%
(2.7.1.2.4) Holly Jean Wagner 12623 Lake Vista Dr Gibsonton, FL 33534	0.00000 acres 1/37422 of 0.43 acres	0.000000%
(2.7.1.2.5) Pamela J. Santella 200 Broad St, Apt 2 Marlborough, MA 01752	0.00000 acres 1/37422 of 0.43 acres	0.000000%
(2.7.1.2.6) Robert R. Cummings 8 Cotting Ave Marlborough, MA 01752	0.00000 acres 1/37422 of 0.43 acres	0.000000%
(2.7.1.3) Patricia Miles 240 Main St, Apt 106 Marlborough, MA 01752	0.00007 acres 1/6237 of 0.43 acres	0.000117%
(2.7.1.4) Jack Russell Collins 1230 Garrett Ave Marlborough, MA 01752	0.00007 acres 1/6237 of 0.43 acres	0.000117%
(2.7.1.5) Danny R. Collins 905 Cherrywood Dr Lexington, KY 40515	0.00007 acres 1/6237 of 0.43 acres	0.000117%
(2.7.1.6) Barbara S. Mejias 49 Boston Rd Apt 16C Southborough, MA 01772	0.00007 acres 1/6237 of 0.43 acres	0.000117%
(2.7.1.7) Larry K. Collins Heirs, Devisees, Successors or Assigns		
(2.7.1.7.1) Mary Collins 5055 Crescent Rd Spring Hill, FL 34606	0.00007 acres 1/6237 of 0.43 acres	0.000117%
(2.7.1.8) Sheila Rene Collins Johnson Heirs, Devisees, Successors or Assigns		
(2.7.1.8.1) Tammy Lynn Johnson Pitts 103 Fairview Ave 6 Rutland, VT 05701	0.00002 acres 1/24948 of 0.43 acres	0.000029%
(2.7.1.8.2) Christina Marie Green 7253 Fox Creek Dr Olive Branch, MS 38654	0.00002 acres 1/24948 of 0.43 acres	0.000029%
(2.7.1.8.3) Timothy Lee Johnson 103 Fairview Ave 6 Rutland, VT 05701	0.00002 acres 1/24948 of 0.43 acres	0.000029%
(2.7.1.8.4) Jason Paul Johnson 2 Cardinal Place Ln Rutland, VT 05701	0.00002 acres 1/24948 of 0.43 acres	0.000029%
(2.7.1.9) Michael D. Collins 2001 Apartment Blvd, Apt 226 Martinsburg, WV 25401	0.00007 acres 1/6237 of 0.43 acres	0.000117%
(2.7.1.10) Randall Allen Collins 1032 Deadbolt Rd Vansant, VA 24656	0.00007 acres 1/6237 of 0.43 acres	0.000117%

**Exhibit B**  
**Unit AX-99**  
**Docket #VGOB 04-1116-1358-02**  
**List of all Owners/Claimants**  
**(58.77 Acre Unit)**

	Acres in Unit	Percent of Unit
(2.7.1.11) Gary Wayne Collins 1866 Stiltners Creek Rd Grundy, VA 24614	0.00007 acres 1/6237 of 0.43 acres	0.000117%
(2.7.1.12) Robert M. Hibbits 5602 Deskins Rd Vansant, VA 24656	0.00007 acres 1/6237 of 0.43 acres	0.000117%
(2.7.2) Roberta Jean Collins Teele Campbell Heirs, Devisees, Successors or Assigns		
(2.7.2.1) John Lochlin Campbell, 2nd husband <i>Address pending</i>	0.00007 acres 1/6237 of 0.43 acres	0.000117%
(2.7.2.1.1) Penny R. Pearson 43 Pleasant St Hudson, MA 01749	0.00002 acres 1/18711 of 0.43 acres	0.000039%
(2.7.2.1.2) Keith Teele 45 Tavitian Blvd Marlborough, MA 01752	0.00002 acres 1/18711 of 0.43 acres	0.000039%
(2.7.2.1.3) Kenneth Teele Heirs, Devisees, Successors or Assigns		
(2.7.2.1.3.1) Danielle Teele 14 Princess Rd Marlborough, MA 01752	0.00002 acres 1/18711 of 0.43 acres	0.000039%
(2.7.2.1.4) Holly Jean Wagner 12623 Lake Vista Dr Gibsonton, FL 33534	0.00002 acres 1/18711 of 0.43 acres	0.000039%
(2.7.2.1.5) Pamela J. Santella 200 Broad St, Apt 2 Marlborough, MA 01752	0.00002 acres 1/18711 of 0.43 acres	0.000039%
(2.7.2.1.6) Robert R. Cummings 8 Cotting Ave Marlborough, MA 01752	0.00002 acres 1/18711 of 0.43 acres	0.000039%
(2.7.3) Patricia Miles 240 Main St, Apt 106 Marlborough, MA 01752	0.00021 acres 1/2079 of 0.43 acres	0.000352%
(2.7.4) Jack Russell Collins 1230 Garrett Ave Marlborough, MA 01752	0.00021 acres 1/2079 of 0.43 acres	0.000352%
(2.7.5) Danny R. Collins 905 Cherrywood Dr Lexington, KY 40515	0.00021 acres 1/2079 of 0.43 acres	0.000352%
(2.7.6) Barbara S. Mejias 49 Boston Rd Apt 16C Southborough, MA 01772	0.00021 acres 1/2079 of 0.43 acres	0.000352%
(2.7.7) Larry K. Collins Heirs, Devisees, Successors or Assigns		
(2.7.7.1) Mary Collins 5055 Crescent Rd Spring Hill, FL 34606	0.00021 acres 1/2079 of 0.43 acres	0.000352%
(2.7.8) Shelia Rene Collins Johnson Heirs, Devisees, Successors or Assigns		
(2.7.8.1) Tammy Lynn Johnson Pitts 103 Fairview Ave 6 Rutland, VT 05701	0.00005 acres 1/8316 of 0.43 acres	0.000088%
(2.7.8.2) Christina Marie Green 7253 Fox Creek Dr Olive Branch, MS 38654	0.00005 acres 1/8316 of 0.43 acres	0.000088%
(2.7.8.3) Timothy Lee Johnson 103 Fairview Ave 6 Rutland, VT 05701	0.00005 acres 1/8316 of 0.43 acres	0.000088%
(2.7.8.4) Jason Paul Johnson 2 Cardinal Place Ln Rutland, VT 05701	0.00005 acres 1/8316 of 0.43 acres	0.000088%
(2.7.9) Michael D. Collins 2001 Apartment Blvd, Apt 226 Martinsburg, WV 25401	0.00021 acres 1/2079 of 0.43 acres	0.000352%

**Exhibit B**  
**Unit AX-99**  
**Docket #VGOB 04-1116-1358-02**  
**List of all Owners/Claimants**  
**(58.77 Acre Unit)**

	Acres in Unit	Percent of Unit
(2.7.10) Randall Allen Collins 1032 Deadbolt Rd Vansant, VA 24656	0.00021 acres 1/2079 of 0.43 acres	0.000352%
(2.7.11) Gary Wayne Collins 1866 Stiltners Creek Rd Grundy, VA 24614	0.00021 acres 1/2079 of 0.43 acres	0.000352%
(2.7.12) Robert M. Hibbitts 5602 Deskins Rd Vansant, VA 24656	0.00021 acres 1/2079 of 0.43 acres	0.000352%
(2.8) Ora May Hibbitts Reeves Heirs, Devisees, Successors or Assigns		
(2.8.1) Cecil E. Reeves Heirs, Devisees, Successors or Assigns		
(2.8.1.1) Vivian C. Renner 1167 Fixler Rd Wadsworth, OH 44281	0.00057 acres 1/756 of 0.43 acres	0.000968%
(2.8.1.2) William E. Reeves 17245 Thompson Rd Thompson, OH 44086	0.00057 acres 1/756 of 0.43 acres	0.000968%
(2.8.1.3) Rhonda E. Abrams 12353 Portage St Rittman, OH 44270	0.00057 acres 1/756 of 0.43 acres	0.000968%
(2.8.1.4) Evelyn B. McNitt 3803 Old Mill Rd Port Angeles, WA 98362	0.00057 acres 1/756 of 0.43 acres	0.000968%
(2.8.1.5) Steven R. Reeves 1959 S. Logan St Denver, CO 80210	0.00057 acres 1/756 of 0.43 acres	0.000968%
(2.8.1.6) Miriam B. Dzurec 1437 Brentfield Dr Wadsworth, OH 44281	0.00057 acres 1/756 of 0.43 acres	0.000968%
(2.9) Ava Maurine Hibbitts Akers Heirs, Devisees, Successors or Assigns		
(2.9.1) Darrell Douglas Akers 245 Ridge Rd Lebanon, VA 24266	0.00031 acres 1/1386 of 0.43 acres	0.000528%
(2.9.2) Phyllis Teen Kiepke 7135 Balsam Park Blvd Hazelhurst, WI 54531	0.00031 acres 1/1386 of 0.43 acres	0.000528%
(2.9.3) Mary Lynn Bostic PO Box 8125 Grundy, VA 24614	0.00031 acres 1/1386 of 0.43 acres	0.000528%
(2.9.4) Thomas Clifford Akers 109 Owens Dr, Apt 45 Pikeville, KY 41501	0.00031 acres 1/1386 of 0.43 acres	0.000528%
(2.9.5) Playford Cordell Akers Heirs, Devisees, Successors or Assigns		
(2.9.5.1) Jennifer Darlene Akers, 2nd wife 1602 Daly Dr Corpus Christi, TX 78412	0.00010 acres 1/4158 of 0.43 acres	0.000176%
(2.9.5.2) Playford C. Akers, Jr 694 Silver St Marion, OH 43302	0.00007 acres 1/6237 of 0.43 acres	0.000117%
(2.9.5.3) Michael L. Akers 694 Silver St Marion, OH 43302	0.00007 acres 1/6237 of 0.43 acres	0.000117%
(2.9.5.4) Courtni Akers 1602 Daly Dr Corpus Christi, TX 78412	0.00007 acres 1/6237 of 0.43 acres	0.000117%
(2.9.6) Aaron Keith Akers 1173 County Rd 1 Lot 9 South Point, OH 45680	0.00031 acres 1/1386 of 0.43 acres	0.000528%
(2.9.7) Sarah Elizabeth Akers 739 Triplett Rd Cleveland, NC 27013	0.00031 acres 1/1386 of 0.43 acres	0.000528%

**Exhibit B**  
**Unit AX-99**  
**Docket #VGOB 04-1116-1358-02**  
**List of all Owners/Claimants**  
**(58.77 Acre Unit)**

	Acres in Unit	Percent of Unit
(2.9.8) Carolyn Lucinda Stiltner 60 HC 60 Box 410A Hurley, VA 24620	0.00031 acres 1/1386 of 0.43 acres	0.000528%
(2.9.9) Margo Gini Cochran 1153 Turnbull Rd Grundy, VA 24614	0.00031 acres 1/1386 of 0.43 acres	0.000528%
(2.9.10) Vicki Victoria Akers 6302 Slate Creek Rd Grundy, VA 24614	0.00031 acres 1/1386 of 0.43 acres	0.000528%
(2.9.11) David Akers <i>Address unknown</i>	0.00031 acres 1/1386 of 0.43 acres	0.000528%
<b>(3) Mary Elizabeth Davis Croye Heirs, Devisees, Successors or Assigns</b>		
(3.1) Bittie King Croye	<i>Life Estate extinguished</i>	
(3.1.1) Marjorie Lee Croye Bailey Heirs, Devisees, Successors or Assigns		
(3.1.1.1) Janet Rae Garrett 109 Costa Mesa Dr Lady Lake, FL 32159	0.00384 acres 1/112 of 0.43 acres	0.006533%
(3.1.1.2) Mary Elizabeth Bell 2915 Maple Ln Bluefield, WV 24701	0.00384 acres 1/112 of 0.43 acres	0.006533%
(3.1.2) Geneva Croye Mustard Heirs, Devisees, Successors or Assigns		
(3.1.2.1) Clinton Luther Mustard Heirs, Devisees, Successors or Assigns		
(3.1.2.1.1) Brenda Mustard Noll Heirs, Devisees, Successors or Assigns		
(3.1.2.1.1.1) Barry Alan Noll 649 Sandpiper Dr Sunset Beach, NC 28468	0.00192 acres 1/224 of 0.43 acres	0.003266%
(3.1.2.1.2) Sharon Mustard Katz 1530 Gordon Cove Annapolis, MD 21403	0.00192 acres 1/224 of 0.43 acres	0.003266%
(3.1.2.1.3) Carol Mustard Lester Heirs, Devisees, Successors or Assigns		
(3.1.2.1.3.1) Michael Lester 1058 Florist Rd Abingdon, VA 24210	0.00192 acres 1/224 of 0.43 acres	0.003266%
(3.1.2.1.4) Clinton Luther Mustard, Jr 992 Hidden Valley Independence, VA 24348	0.00192 acres 1/224 of 0.43 acres	0.003266%
(3.1.3) Marie Elizabeth Croye Goodwin Heirs, Devisees, Successors or Assigns		
(3.1.3.1) James B. Goodwin Jr. Heirs, Devisees, Successors or Assigns		
(3.1.3.1.1) Sandra Goodwin Green <i>Address Unknown</i> Lavale, MD	0.00768 acres 1/56 of 0.43 acres	0.013065%
(3.1.4) B. Kyle Croye Heirs, Devisees, Successors or Assigns		
(3.1.4.1) Anna Kathryn Ernst Croye 666 Balfour Rd Winston-Salem, NC 27104	0.00768 acres 1/56 of 0.43 acres	0.013065%
<b>(4) Victoria Pearl Davis Munsey Heirs, Devisees, Successors or Assigns</b>		
(4.1) Halder Roscoe Munsey	<i>Life Estate extinguished</i>	
(4.1.1) America Gertrude Munsey Tice Heirs, Devisees, Successors or Assigns		
(4.1.1.1) Kathy Ann Hackney PO Box 2172 Honaker, VA 24260	0.01536 acres 1/28 of 0.43 acres	0.026131%

**Exhibit B**  
**Unit AX-99**  
**Docket #VGOB 04-1116-1358-02**  
**List of all Owners/Claimants**  
**(58.77 Acre Unit)**

	Acres in Unit	Percent of Unit
(4.1.2) Hassell Roscoe Munsey Heirs, Devises, Successors or Assigns		
(4.1.2.1) Cassie Rynyon Munsey Heirs, Devises, Successors or Assigns		
(4.1.2.1.1) Kathy Ann Hackney PO Box 2172 Honaker, VA 24260	0.01536 acres 1/28 of 0.43 acres	0.026131%
(5) Gabriel Stewart Davis Heirs, Devises, Successors or Assigns		
(5.1) Florence Alice Stiltner Davis	<i>Life Estate extinguished</i>	
(5.1.1) Nell Davis Swanson Heirs, Devises, Successors or Assigns		
(5.1.1.1) Walters Swanson Heirs, Devises, Successors or Assigns		
(5.1.1.1.1) John C. Cochrane 917 5th St Mukiteo, WA 98275	0.00114 acres 1/378 of 0.43 acres	0.001936%
(5.1.1.1.2) King's Garden School 19303 Fremont Ave, North Seattle, WA 98133	0.00114 acres 1/378 of 0.43 acres	0.001936%
(5.1.1.1.3) Canon Beach Bible Conference Ctr PO Box 398 Cannon Beach, OR 97110	0.00114 acres 1/378 of 0.43 acres	0.001936%
(5.1.2) Carl Muncie Davis Heirs, Devises, Successors or Assigns <i>(Heirs Unknown)</i>	0.00341 acres 1/126 of 0.43 acres	0.005807%
(5.1.3) Roby Clarence Davis Heirs, Devises, Successors or Assigns		
(5.1.3.1) Jerline Osborne Davis 923 Hubble Hill Rd N. Tazewell, VA 24630	0.00341 acres 1/126 of 0.43 acres	0.005807%
(5.1.4) Carrie Davis Fields Reece Heirs, Devises, Successors or Assigns		
(5.1.4.1) General MacArthur Fields 2075 New House Branch Rd Grundy, VA 24614	0.00068 acres 1/630 of 0.43 acres	0.001161%
(5.1.4.2) Carol Victoria Sturgill 5352 Pole Bridge Rd Wise, VA 24293	0.00068 acres 1/630 of 0.43 acres	0.001161%
(5.1.4.3) Charles Dewey Fields 8753 Hurley Rd Hurley, VA 24620	0.00068 acres 1/630 of 0.43 acres	0.001161%
(5.1.4.4) James Roger Fields Heirs, Devises, Successors or Assigns		
(5.1.4.4.1) Louise Gilliam Fields 6440 Hurricane Rd Wise, VA 24293	0.00068 acres 1/630 of 0.43 acres	0.001161%
(5.1.4.5) Dennis H. Fields 290 Newberry Ridge Clintwood, VA 24228	0.00068 acres 1/630 of 0.43 acres	0.001161%
(5.1.5) Clyde Davis Heirs, Devises, Successors or Assigns		
(5.1.5.1) Avie D. Davis Heirs, Devises, Successors or Assigns		
(5.1.5.1.1) Patricia Lynn Davis Skaggs Heirs, Devises, Successors or Assigns		
(5.1.5.1.1.1) Gerald D. Skaggs, Jr 1755 Reynolds Creek Rd Liberty, KY 42539	0.00006 acres 1/7560 of 0.43 acres	0.000097%
(5.1.5.1.1.2) Angela Skaggs 472 Dogwood Trail Dallas, GA 30157	0.00006 acres 1/7560 of 0.43 acres	0.000097%

**Exhibit B**  
**Unit AX-99**  
**Docket #VGOB 04-1116-1358-02**  
**List of all Owners/Claimants**  
**(58.77 Acre Unit)**

	Acres in Unit	Percent of Unit
(5.1.5.1.2) Clyde Davis, Jr 125 Rocky Branch Rd Jeffersonville, KY 40337	0.00011 acres 1/3780 of 0.43 acres	0.000194%
(5.1.5.1.3) Ethel R. Henderson 1299 Old State Rd Owingsville, KY 40360	0.00011 acres 1/3780 of 0.43 acres	0.000194%
(5.1.5.1.4) David J. Davis 524 Burley Dr, Apt 4 Mt Sterling, KY 40353	0.00011 acres 1/3780 of 0.43 acres	0.000194%
(5.1.5.1.5) Earnest Dean Davis 680 Bedford Rd Jeffersonville, KY 40337	0.00011 acres 1/3780 of 0.43 acres	0.000194%
(5.1.5.1.6) Subbie W Wilder 87 Wilder Ln Owingsville, KY 40360	0.00011 acres 1/3780 of 0.43 acres	0.000194%
(5.1.5.1.7) Marsha A. Davis 6652 Camargo Levee Rd Jeffersonville, KY 40337	0.00011 acres 1/3780 of 0.43 acres	0.000194%
(5.1.5.1.8) Gabriel S. Davis 255 Rocky Branch Rd Jeffersonville, KY 40337	0.00011 acres 1/3780 of 0.43 acres	0.000194%
(5.1.5.1.9) William C. Davis PO Box 34 Frenchburg, KY 40322	0.00011 acres 1/3780 of 0.43 acres	0.000194%
(5.1.5.1.10) Daniel L. Davis 3109 S. Hwy 211 Salt Lick, KY 40371	0.00011 acres 1/3780 of 0.43 acres	0.000194%
(5.1.5.2) Patricia Lynn Davis Skaggs Heirs, Devisees, Successors or Assigns		
(5.1.5.2.1) Gerald D. Skaggs 6652 Camargo Levee Rd Jeffersonville, KY 40337	0.00023 acres 1/1890 of 0.43 acres	0.000387%
(5.1.5.3) Clyde Davis, Jr 125 Rocky Branch Rd Jeffersonville, KY 40337	0.00023 acres 1/1890 of 0.43 acres	0.000387%
(5.1.5.4) Ethel R. Henderson 1299 Old State Rd Owingsville, KY 40360	0.00023 acres 1/1890 of 0.43 acres	0.000387%
(5.1.5.5) David J. Davis 524 Burley Dr, Apt 4 Mt Sterling, KY 40353	0.00023 acres 1/1890 of 0.43 acres	0.000387%
(5.1.5.6) Earnest Dean Davis 680 Bedford Rd Jeffersonville, KY 40337	0.00023 acres 1/1890 of 0.43 acres	0.000387%
(5.1.5.7) Subbie W Wilder 87 Wilder Ln Owingsville, KY 40360	0.00023 acres 1/1890 of 0.43 acres	0.000387%
(5.1.5.8) Marsha A. Davis 6652 Camargo Levee Rd Jeffersonville, KY 40337	0.00023 acres 1/1890 of 0.43 acres	0.000387%
(5.1.5.9) Gabriel S. Davis 255 Rocky Branch Rd Jeffersonville, KY 40337	0.00023 acres 1/1890 of 0.43 acres	0.000387%
(5.1.5.10) William C. Davis PO Box 34 Frenchburg, KY 40322	0.00023 acres 1/1890 of 0.43 acres	0.000387%
(5.1.5.11) Daniel L. Davis 3109 S. Hwy 211 Salt Lick, KY 40371	0.00023 acres 1/1890 of 0.43 acres	0.000387%
(5.1.6) Mary Louise Davis York Heirs, Devisees, Successors or Assigns		
(5.1.6.1) Clarence Edward "Buddy" York Heirs, Devisees, Successors or Assigns		

**Exhibit B**  
**Unit AX-99**  
**Docket #VGOB 04-1116-1358-02**  
**List of all Owners/Claimants**  
**(58.77 Acre Unit)**

	Acres in Unit	Percent of Unit
(5.1.6.1.1) Wynell Chance Brantley 115 River Rd Tenille, GA 31089	0.00014 acres 1/3024 of 0.43 acres	0.000242%
(5.1.6.1.2) Mary Alice Cowart 313 Willow Dr Sparta, GA 31087	0.00014 acres 1/3024 of 0.43 acres	0.000242%
(5.1.6.1.3) Toby York 10004 GA Hwy 231 Harrison, GA 31035	0.00014 acres 1/3024 of 0.43 acres	0.000242%
(5.1.6.1.4) Gabriel Daniel York Heirs, Devisees, Successors or Assigns		
(5.1.6.1.4.1) Jinnie Tildge 2224 Tuscon Trail Ft Wayne, IN 46814	0.00007 acres 1/6048 of 0.43 acres	0.000121%
(5.1.6.1.4.2) Nathan York 5454 N. iqua Rd Decatur, IN 46733	0.00007 acres 1/6048 of 0.43 acres	0.000121%
(5.1.6.2) Wynell Chance Brantley 115 River Rd Tenille, GA 31089	0.00057 acres 1/756 of 0.43 acres	0.000968%
(5.1.6.3) Mary Alice Cowart 313 Willow Dr Sparta, GA 31087	0.00057 acres 1/756 of 0.43 acres	0.000968%
(5.1.6.4) Toby York 10004 GA Hwy 231 Harrison, GA 31035	0.00057 acres 1/756 of 0.43 acres	0.000968%
(5.1.6.5) Gabriel Daniel York Heirs, Devisees, Successors or Assigns		
(5.1.6.5.1) Betty York 702 Capp Harlan Rd Tompkinsville, KY 42167	0.00057 acres 1/756 of 0.43 acres	0.000968%
(5.1.6.6) Maritha York Heirs, Devisees, Successors or Assigns		
(5.1.6.6.1) John Gregg York 625 Allen St, Lot 33 Swainsboro, GA 30401-3740	0.00057 acres 1/756 of 0.43 acres	0.000968%
(5.1.7) Floyd Holland Davis Heirs, Devisees, Successors or Assigns		
(5.1.7.1) Billie T. Davis 310 Ave A Melbourne Beach, FL 32951	0.00341 acres 1/126 of 0.43 acres	0.005807%
(5.1.8) Margie Shortridge 1005 Lakeview Dr Hermitage, TN 37076	0.00341 acres 1/126 of 0.43 acres	0.005807%
(5.1.9) Ellis Stuart Davis Heirs, Devisees, Successors or Assigns		
(5.1.9.1) John S. Davis 3851 NW 121st Ave Sunrise, FL 33323	0.00341 acres 1/126 of 0.43 acres	0.005807%
(6) George Alexander "Doll" Davis Heirs, Devisees, Successors or Assigns		
(6.1) Martha Ellen Stacy Davis Vandyke	<i>Life Estate extinguished</i>	
(6.1.1) Hazel Gertrude Davis Duncan Heirs, Devisees, Successors or Assigns		
(6.1.1.1) Mary Struzenberg 214 Delee St, Colonia Hgts Kingsport, TN 33133	0.00205 acres 1/210 of 0.43 acres	0.003484%
(6.1.1.2) Ronald Duncan Smith Ave, Rock Creek Rd Erwin, TN 37650	0.00205 acres 1/210 of 0.43 acres	0.003484%
(6.1.1.3) Pam Duncan 407 S Main St Erwin, TN 37650	0.00205 acres 1/210 of 0.43 acres	0.003484%

**Exhibit B**  
**Unit AX-99**  
**Docket #VGOB 04-1116-1358-02**  
**List of all Owners/Claimants**  
**(58.77 Acre Unit)**

	Acres in Unit	Percent of Unit
(6.1.1.4) Enoch Alan Duncan Heirs, Devisees, Successors or Assigns		
(6.1.1.4.1) Grace Duncan 1608 Hotiye Ave Sebring, FL 33870	0.00205 acres 1/210 of 0.43 acres	0.003484%
(6.1.1.5) Darlene Denise Deaner PO Box 222 Center Hill, FL 33514	0.00205 acres 1/210 of 0.43 acres	0.003484%
(6.1.2) Geneva Mae Davis Aesque Heirs, Devisees, Successors or Assigns		
(6.1.2.1) Wanda Littrell 1223 Robertson St, Apt 40 Kingsport, TN 37660	0.00256 acres 1/168 of 0.43 acres	0.004355%
(6.1.2.2) Deborah Stewart 2976 Ashley St Kingsport, TN 37660	0.00256 acres 1/168 of 0.43 acres	0.004355%
(6.1.2.3) Sharon Plowers 311 Western Hgts Robersville, TN 37857	0.00256 acres 1/168 of 0.43 acres	0.004355%
(6.1.2.4) James Allen Ausque PO Box 247 Grundy, VA 24614	0.00256 acres 1/168 of 0.43 acres	0.004355%
(6.1.3) Beulah June Davis Shephard Heirs, Devisees, Successors or Assigns		
(6.1.3.1) Kenneth "Jimmy" Carper Shepherd Heirs, Devisees, Successors or Assigns		
(6.1.3.1.1) Kenneth David (Janet) Shepherd 1505 Norway St Bristol, VA 24201	0.01024 acres 1/42 of 0.43 acres	0.017421%
(7) James Bert Davis Heirs, Devisees, Successors or Assigns		
(7.1) Leatha Mae Perkins Davis Heirs, Devisees, Successors or Assigns		
(7.1.1) Virginia Marie Davis Tiller Siders Heirs, Devisees, Successors or Assigns		
(7.1.1.1) Walters Lee Siders 17385 NE 243rd Place Rd Ft McCoy, FL 32134	0.00205 acres 1/210 of 0.43 acres	0.003484%
(7.1.1.2) Walter Leon Siders Heirs, Devisees, Successors or Assigns		
(7.1.1.2.1) Lorraine Lee Wyatt Reynolds 2147 LaFayette Rd Rockey Face, GA 30740	0.00051 acres 1/840 of 0.43 acres	0.000871%
(7.1.1.2.2) Loretta Lynn Sellers PO Box 223 St Marks, FL 32355	0.00051 acres 1/840 of 0.43 acres	0.000871%
(7.1.1.3) Judy Carol Baughman 9911 Carr Rd Riverview, FL 33569	0.00102 acres 1/420 of 0.43 acres	0.001742%
(7.1.1.4) David Eugene Siders Heirs, Devisees, Successors or Assigns		
(7.1.1.4.1) Walter Lee Siders 17385 NE 243rd Place Rd Ft McCoy, FL 32134	0.00102 acres 1/420 of 0.43 acres	0.001742%
(7.1.1.5) Frank Andy Siders 6613 Lithia Pinecrest Rd Lithia, FL 33547	0.00102 acres 1/420 of 0.43 acres	0.001742%
(7.1.2) Leona Davis Keen Heirs, Devisees, Successors or Assigns		
(7.1.2.1) James William Keen Heirs, Devisees, Successors or Assigns		
(7.1.2.1.1) Ira Clarence Keen PO Box 56 Maxie, VA 24628	0.00047 acres 1/910 of 0.43 acres	0.000804%

**Exhibit B**  
**Unit AX-99**  
**Docket #VGOB 04-1116-1358-02**  
**List of all Owners/Claimants**  
**(58.77 Acre Unit)**

	Acres in Unit	Percent of Unit
(7.1.2.1.2) Linda Sue Christian PO Box 22 Wolford, VA 24658	0.00047 acres 1/910 of 0.43 acres	0.000804%
(7.1.2.1.3) Billy Joe Keen 337 Virgil Coral Rd Uniondale, TN 37180	0.00047 acres 1/910 of 0.43 acres	0.000804%
(7.1.2.1.4) Robert Edmond Keen 1156 John Clifton Rd Raven, VA 24639	0.00047 acres 1/910 of 0.43 acres	0.000804%
(7.1.2.1.5) Brenda Gail Church 1025 Turnip Dr Vansant, VA 24656	0.00047 acres 1/910 of 0.43 acres	0.000804%
(7.1.2.1.6) Glenna Gay Stevens (Estep) 1236 Raysal Hollow Rd Raysal, WV 24879	0.00047 acres 1/910 of 0.43 acres	0.000804%
(7.1.2.1.7) Lillian Joyce Hurley PO Box 162 Maxie, VA 24628	0.00047 acres 1/910 of 0.43 acres	0.000804%
(7.1.2.1.8) Margorie Ann Stiltner (Fisher) 58 Boyd Ln Bastian, VA 24314	0.00047 acres 1/910 of 0.43 acres	0.000804%
(7.1.2.1.9) Sandra Kay Smith PO Box 705 Doran, VA 24612	0.00047 acres 1/910 of 0.43 acres	0.000804%
(7.1.2.1.10) Darrell C Keen 1089 Old Columbia Rd Chapel Hill, TN 37034	0.00047 acres 1/910 of 0.43 acres	0.000804%
(7.1.2.1.11) Cindy Patricia Mullins PO Box 134 N. Tazewell, VA 24630	0.00047 acres 1/910 of 0.43 acres	0.000804%
(7.1.2.1.12) Connie Looney 2756 Slate Creek Rd Grundy, VA 24614	0.00047 acres 1/910 of 0.43 acres	0.000804%
(7.1.2.1.13) Timothy Keen 1089 Old Columbia Rd Chapel Hill, TN 37034	0.00047 acres 1/910 of 0.43 acres	0.000804%
(7.1.3) Virginia Davis Keen Heirs, Devises, Successors or Assigns		
(7.1.3.1) Jerline Hendrix 1218 Issac Clifton Rd Chapmansboro, TN 37035	0.00123 acres 1/350 of 0.43 acres	0.002090%
(7.1.3.2) Jerry E. Keen 7411 Coldwater Rd Fairview, TN 37062	0.00123 acres 1/350 of 0.43 acres	0.002090%
(7.1.3.3) Larry David Keen 304 Church St White Bluff, TN 37187	0.00123 acres 1/350 of 0.43 acres	0.002090%
(7.1.3.4) Dewey Ray Keen 3994 Nansemond Rd Coeburn, VA 24230	0.00123 acres 1/350 of 0.43 acres	0.002090%
(7.1.3.5) Earl Roger Keen Heirs, Devises, Successors or Assigns		
(7.1.3.5.1) Jerline Hendrix 1218 Issac Clifton Rd Chapmansboro, TN 37035	0.00031 acres 1/1400 of 0.43 acres	0.000523%
(7.1.3.5.2) Jerry E. Keen 7411 Coldwater Rd Fairview, TN 37062	0.00031 acres 1/1400 of 0.43 acres	0.000523%
(7.1.3.5.3) Larry David Keen 304 Church St White Bluff, TN 37187	0.00031 acres 1/1400 of 0.43 acres	0.000523%
(7.1.3.5.4) Dewey Ray Keen 3994 Nansemond Rd Coeburn, VA 24230	0.00031 acres 1/1400 of 0.43 acres	0.000523%

**Exhibit B**  
**Unit AX-99**  
**Docket #VGOB 04-1116-1358-02**  
**List of all Owners/Claimants**  
**(58.77 Acre Unit)**

	Acres in Unit	Percent of Unit
(7.1.4) Eula (Beulah) Davis (Keen) 1707 Charlie Griffin Rd Plant City, FL 33868	0.00614 acres 1/70 of 0.43 acres	0.010452%
(7.1.5) Lawrence Davis 7601 Van Fleet Rd Polk City, FL 33868	0.00614 acres 1/70 of 0.43 acres	0.010452%
<b>(8) Elexious "Leckie" Martha Davis Wellman Heirs, Devises, Successors or Assigns</b>		
<b>(8.1) Charley Wellman Heirs, Devises, Successors or Assigns</b>		
<b>(8.1.1) Luther Wellman Heirs, Devises, Successors or Assigns</b>		
<b>(8.1.1.1) Elta Duty Heirs, Devises, Successors or Assigns</b>		
(8.1.1.1.1) Dolly Duty 629 Vinson St Williamson, WV 25661	0.00038 acres 1/1120 of 0.43 acres	0.000653%
(8.1.1.1.2) Donna Ledford 32311 Grandview Westland, MI 48186	0.00038 acres 1/1120 of 0.43 acres	0.000653%
(8.1.1.1.3) Roberta Green 627 Lovell Dr Mt Juliet, TN 37122	0.00038 acres 1/1120 of 0.43 acres	0.000653%
(8.1.1.1.4) Ollie Dudley 2937 Princeville Dr Pickerington, OH 43147	0.00038 acres 1/1120 of 0.43 acres	0.000653%
(8.1.1.2) Ray Wellman 3601 Grant Ave Grove City, OH 43123	0.00154 acres 1/280 of 0.43 acres	0.002613%
(8.1.1.3) Ruby Greer PO Box 707 Bassett, VA 24055	0.00154 acres 1/280 of 0.43 acres	0.002613%
(8.1.1.4) Luther Wellman Rt 1 Box 51 Delbarton, WV 25670	0.00154 acres 1/280 of 0.43 acres	0.002613%
(8.1.1.5) Joy Cloney 78-5 Mile Creek Delbarton, WV 25670	0.00154 acres 1/280 of 0.43 acres	0.002613%
(8.1.2) Barnes Wellman Heirs, Devises, Successors or Assigns <i>(Documentation requested 5/23/17)</i>	0.00768 acres 1/56 of 0.43 acres	0.013065%
<b>(8.1.2.1) Charley Wellman Heirs, Devises, Successors or Assigns</b>		
<b>(8.1.2.1.1) Luther Wellman Heirs, Devises, Successors or Assigns</b>		
<b>(8.1.2.1.1.1) Elta Duty Heirs, Devises, Successors or Assigns</b>		
(8.1.2.1.1.1.1) Dolly Duty 629 Vinson St Williamson, WV 25661		
(8.1.2.1.1.1.2) Donna Ledford 32311 Grandview Westland, MI 48186		
(8.1.2.1.1.1.3) Roberta Green 627 Lovell Dr Mt Juliet, TN 37122		
(8.1.2.1.1.1.4) Ollie Dudley 2937 Princeville Dr Pickerington, OH 43147		
(8.1.2.1.1.2) Ray Wellman 3601 Grant Ave Grove City, OH 43123		
(8.1.2.1.1.3) Ruby Greer PO Box 707 Bassett, VA 24055		

Exhibit B  
Unit AX-99  
Docket #VGOB 04-1116-1358-02  
List of all Owners/Claimants  
(58.77 Acre Unit)

	Acres in Unit	Percent of Unit
(8.1.2.1.1.4) Luther Wellman Rt 1 Box 51 Delbarton, WV 25670		
(8.1.2.1.1.5) Joy Cloney 78-5 Mile Creek Delbarton, WV 25670		
(8.1.2.1.2) Oliver Wellman Heirs, Devisees, Successors or Assigns		
(8.1.2.1.2.1) Estella Wellman Heirs, Devisees, Successors or Assigns		
(8.1.2.1.2.1.1) Chester Wellman 918 E Maple Ave Adrian, MI 49221		
(8.1.2.1.3) Ballard Wellman Heirs, Devisees, Successors or Assigns <i>(Heirs Unknown)</i>		
(8.1.3) Oliver Wellman Heirs, Devisees, Successors or Assigns		
(8.1.3.1) Estella Wellman Heirs, Devisees, Successors or Assigns		
(8.1.3.1.1) Chester Wellman 918 E Maple Ave Adrian, MI 49221	0.00768 acres 1/56 of 0.43 acres	0.013065%
(8.1.4) Ballard Wellman Heirs, Devisees, Successors or Assigns <i>(Heirs Unknown)</i>	0.00768 acres 1/56 of 0.43 acres	0.013065%
<b>(9) Ora May Davis Sturgeon Heirs, Devisees, Successors or Assigns</b>		
(9.1) Linkous Davis Heirs, Devisees, Successors or Assigns		
(9.1.1) Michael Edward Davis PO Box 263 Richlands, VA 24641	0.00102 acres 1/420 of 0.43 acres	0.001742%
(9.1.2) Eddie Dean Davis Heirs, Devisees, Successors or Assigns		
(9.1.2.1) Margie Carol Quinley Davis PO Box 155 Oakwood, VA 24631	0.00102 acres 1/420 of 0.43 acres	0.001742%
(9.1.3) Bobby Darrell Davis Heirs, Devisees, Successors or Assigns		
(9.1.3.1) Sheila Davis Carty 208 Paul Stanley Rd Coeburn, VA 24230	0.00102 acres 1/420 of 0.43 acres	0.001742%
(9.1.4) Marcus Eugene Davis 229 Beasonwell Rd Lot 14 Kingsport, TN 37660	0.00102 acres 1/420 of 0.43 acres	0.001742%
(9.1.5) Rose Mae (Robert) Keen 5051 Poplar Creek Rd Grundy, VA 24614	0.00102 acres 1/420 of 0.43 acres	0.001742%
(9.1.6) Paul Linkous Davis 229 Beasonwell Rd Lot 14 Kingsport, TN 37660	0.00102 acres 1/420 of 0.43 acres	0.001742%
(9.2) Clarence Hollin Sturgeon Heirs, Devisees, Successors or Assigns		
(9.2.1) Caroline Stiltner Sturgeon 259 Burks Manor Rosedale, VA 24280	0.00614 acres 1/70 of 0.43 acres	0.010452%
(9.3) Frank Don Sturgeon Heirs, Devisees, Successors or Assigns		
(9.3.1) Debbie Sue Sturgeon 1031 Mott Branch Rd Vansant, VA 24656	0.00307 acres 1/140 of 0.43 acres	0.005226%
(9.3.2) Jeffery Gordon Sturgeon PO Box 83 Doran, VA 24612	0.00307 acres 1/140 of 0.43 acres	0.005226%

Exhibit B  
Unit AX-99  
Docket #VGOB 04-1116-1358-02  
List of all Owners/Claimants  
(58.77 Acre Unit)

	Acres in Unit	Percent of Unit
(9.4) Ethel May Sturgeon Lester PO Box 432 Big Rock, VA 24603	0.00614 acres 1/70 of 0.43 acres	0.010452%
(9.5) Arnold Sturgeon PO Box 432 Big Rock, VA 24603	0.00614 acres 1/70 of 0.43 acres	0.010452%
(10) Bessie Davis Huzelevich Heirs, Devisees, Successors or Assigns		
(10.1) Jerome George Huzelevich Heirs, Devisees, Successors or Assigns		
(10.1.1) JoAnn Redelis Heirs, Devisees, Successors or Assigns		
(10.1.1.1) Jason Sanford 134 Shell Cove Rd Pasadena, MD 21122	0.00256 acres 1/168 of 0.43 acres	0.004355%
(10.1.2) John Huzelevich Heirs, Devisees, Successors or Assigns <i>(Documentation pending)</i>	0.00256 acres 1/168 of 0.43 acres	0.004355%
(10.1.3) James Huzelevich Heirs, Devisees, Successors or Assigns <i>(Documentation pending)</i>	0.00256 acres 1/168 of 0.43 acres	0.004355%
(10.1.4) Christopher Mylon Huzelevich Heirs, Devisees, Successors or Assigns		
(10.1.4.1) Leann Huzelevich c/o Teresa Huzelevich 5214 Patrick Henry Dr Brooklyn, MD 21225	0.00256 acres 1/168 of 0.43 acres	0.004355%
(10.2) George Huzelevich Heirs, Devisees, Successors or Assigns		
(10.2.1) JoAnn Redelis Heirs, Devisees, Successors or Assigns		
(10.2.1.1) Jason Sanford 134 Shell Cove Rd Pasadena, MD 21122	0.00102 acres 1/420 of 0.43 acres	0.001742%
(10.2.2) John Huzelevich Heirs, Devisees, Successors or Assigns <i>(Documentation pending)</i>	0.00102 acres 1/420 of 0.43 acres	0.001742%
(10.2.2.1) JoAnn Redelis Heirs, Devisees, Successors or Assigns		
(10.2.2.1.1) Jason Sanford 134 Shell Cove Rd Pasadena, MD 21122		
(10.2.2.2) James Huzelevich Heirs, Devisees, Successors or Assigns		
(10.2.2.2.1) Christopher Mylon Huzelevich Heirs, Devisees, Successors or Assigns		
(10.2.2.2.1.1) Leann Huzelevich c/o Teresa Huzelevich 5214 Patrick Henry Dr Brooklyn, MD 21225		
(10.2.2.3) Eula Mae Vencill Stiltner Heirs, Devisees, Successors or Assigns		
(10.2.2.3.1) Wanda Stiltner PO Box 10 Maxie, VA 24628		
(10.2.2.3.2) Patricia Blackburn Heirs, Devisees, Successors or Assigns		
(10.2.2.3.2.1) Crystal Blackburn 1085 Dusty Rd Grundy, VA 24614		
(10.2.2.3.2.2) Jessica Hurley 1514 Karwill Ln A Chattanooga, TN 37412		

Exhibit B  
Unit AX-99  
Docket #VGOB 04-1116-1358-02  
List of all Owners/Claimants  
(58.77 Acre Unit)

	Acres in Unit	Percent of Unit
(10.2.2.3.3) Tammy Blackburn 1398 Convict Hollow Rd Grundy, VA 24614		
(10.2.2.3.4) Sherry Hardin 1430 Cripple Creek Rd Grundy, VA 24614		
(10.2.2.3.5) Glenda C. Brown 79 Bell Ave Rossville, GA 30741		
(10.2.2.3.6) Larry E. Stiltner 1005 Anchor Rd #18E Grundy, VA 24614		
(10.2.2.3.7) Terry W. Stiltner 1519 Maxie Circle Grundy, VA 24614		
(10.2.3) James Huzelevich Heirs, Devises, Successors or Assigns		
(10.2.3.1) Christopher Mylon Huzelevich Heirs, Devises, Successors or Assigns		
(10.2.3.1.1) Leann Huzelevich c/o Teresa Huzelevich 5214 Patrick Henry Dr Brooklyn, MD 21225	0.00102 acres 1/420 of 0.43 acres	0.001742%
(10.2.4) Eula Mae Vencill Stiltner Heirs, Devises, Successors or Assigns		
(10.2.4.1) Wanda Stiltner PO Box 10 Maxie, VA 24628	0.00015 acres 1/2940 of 0.43 acres	0.000249%
(10.2.4.2) Patricia Blackburn Heirs, Devises, Successors or Assigns		
(10.2.4.2.1) Crystal Blackburn 1085 Dusty Rd Grundy, VA 24614	0.00007 acres 1/5880 of 0.43 acres	0.000124%
(10.2.4.2.2) Jessica Hurley 1514 Karwill Ln A Chattanooga, TN 37412	0.00007 acres 1/5880 of 0.43 acres	0.000124%
(10.2.4.3) Tammy Blackburn 1398 Convict Hollow Rd Grundy, VA 24614	0.00015 acres 1/2940 of 0.43 acres	0.000249%
(10.2.4.4) Sherry Hardin 1430 Cripple Creek Rd Grundy, VA 24614	0.00015 acres 1/2940 of 0.43 acres	0.000249%
(10.2.4.5) Glenda C. Brown 79 Bell Ave Rossville, GA 30741	0.00015 acres 1/2940 of 0.43 acres	0.000249%
(10.2.4.6) Larry E. Stiltner 1005 Anchor Rd #18E Grundy, VA 24614	0.00015 acres 1/2940 of 0.43 acres	0.000249%
(10.2.4.7) Terry W. Stiltner 1519 Maxie Circle Grundy, VA 24614	0.00015 acres 1/2940 of 0.43 acres	0.000249%
(10.3) John Huzelevich Heirs, Devises, Successors or Assigns <i>(Documentation pending)</i>	0.00410 acres 1/105 of 0.43 acres	0.006968%
(10.3.1) JoAnn Redelis Heirs, Devises, Successors or Assigns		
(10.3.1.1) Jason Sanford 134 Shell Cove Rd Pasadena, MD 21122		
(10.3.2) James Huzelevich Heirs, Devises, Successors or Assigns		
(10.3.2.1) Christopher Mylon Huzelevich Heirs, Devises, Successors or Assigns		

**Exhibit B**  
**Unit AX-99**  
**Docket #VGOB 04-1116-1358-02**  
**List of all Owners/Claimants**  
**(58.77 Acre Unit)**

	Acres in Unit	Percent of Unit
(10.3.2.1.1) Leann Huzelevich c/o Teresa Huzelevich 5214 Patrick Henry Dr Brooklyn, MD 21225		
(10.3.3) Eula Mae Vencill Stiltner Heirs, Devisees, Successors or Assigns		
(10.3.3.1) Wanda Stiltner PO Box 10 Maxie, VA 24628		
(10.3.3.2) Patricia Blackburn Heirs, Devisees, Successors or Assigns		
(10.3.3.2.1) Crystal Blackburn 1085 Dusty Rd Grundy, VA 24614		
(10.3.3.2.2) Jessica Hurley 1514 Karwill Ln A Chattanooga, TN 37412		
(10.3.3.3) Tammy Blackburn 1398 Convict Hollow Rd Grundy, VA 24614		
(10.3.3.4) Sherry Hardin 1430 Cripple Creek Rd Grundy, VA 24614		
(10.3.3.5) Glenda C. Brown 79 Bell Ave Rossville, GA 30741		
(10.3.3.6) Larry E. Stiltner 1005 Anchor Rd #18E Grundy, VA 24614		
(10.3.3.7) Terry W. Stiltner 1519 Maxie Circle Grundy, VA 24614		
(10.4) JoAnn Redelis Heirs, Devisees, Successors or Assigns		
(10.4.1) Jason Sanford 134 Shell Cove Rd Pasadena, MD 21122	0.00410 acres 1/105 of 0.43 acres	0.006968%
(10.5) James Huzelevich Heirs, Devisees, Successors or Assigns		
(10.5.1) Christopher Mylon Huzelevich Heirs, Devisees, Successors or Assigns		
(10.5.1.1) Leann Huzelevich c/o Teresa Huzelevich 5214 Patrick Henry Dr Brooklyn, MD 21225	0.00410 acres 1/105 of 0.43 acres	0.006968%
(10.6) Eula Mae Vencill Stiltner Heirs, Devisees, Successors or Assigns		
(10.6.1) Wanda Stiltner PO Box 10 Maxie, VA 24628	0.00059 acres 1/735 of 0.43 acres	0.000995%
(10.6.2) Patricia Blackburn Heirs, Devisees, Successors or Assigns		
(10.6.2.1) Crystal Blackburn 1085 Dusty Rd Grundy, VA 24614	0.00029 acres 1/1470 of 0.43 acres	0.000498%
(10.6.2.2) Jessica Hurley 1514 Karwill Ln A Chattanooga, TN 37412	0.00029 acres 1/1470 of 0.43 acres	0.000498%
(10.6.3) Tammy Blackburn 1398 Convict Hollow Rd Grundy, VA 24614	0.00059 acres 1/735 of 0.43 acres	0.000995%
(10.6.4) Sherry Hardin 1430 Cripple Creek Rd Grundy, VA 24614	0.00059 acres 1/735 of 0.43 acres	0.000995%

**Exhibit B**  
**Unit AX-99**  
**Docket #VGOB 04-1116-1358-02**  
**List of all Owners/Claimants**  
**(58.77 Acre Unit)**

	Acres in Unit	Percent of Unit
(10.6.5) Glenda C. Brown 79 Bell Ave Rossville, GA 30741	0.00059 acres 1/735 of 0.43 acres	0.000995%
(10.6.6) Larry E. Stiltner 1005 Anchor Rd #18E Grundy, VA 24614	0.00059 acres 1/735 of 0.43 acres	0.000995%
(10.6.7) Terry W. Stiltner 1519 Maxie Circle Grundy, VA 24614	0.00059 acres 1/735 of 0.43 acres	0.000995%
<b>(11) Ethel Davis Sturgeon Heirs, Devisees, Successors or Assigns</b>		
(11.1) Lois Weeks 339 Craig Ave Salem, VA 24153	0.00512 acres 1/84 of 0.43 acres	0.008710%
(11.2) Phyllis Dowdy 4974 Alean Rd Boones Mill, VA 24065	0.00512 acres 1/84 of 0.43 acres	0.008710%
(11.3) Willard Sturgeon PO Box 1085 Vansant, VA 24656	0.00512 acres 1/84 of 0.43 acres	0.008710%
<b>(11.4) Roosevelt Lawrence Sturgeon Heirs, Devisees, Successors or Assigns</b>		
(11.4.1) Charles Edward Sturgeon 2824 Charles Pathe Dr Ruskin, FL 33570	0.00128 acres 1/336 of 0.43 acres	0.002178%
(11.4.2) Elizabeth Ann Sturgeon PO Box 1857 Gibsonton, FL 33534	0.00128 acres 1/336 of 0.43 acres	0.002178%
(11.4.3) Ronald Lawrence Sturgeon 11108 Stafford Ln Riverview, FL 33578	0.00128 acres 1/336 of 0.43 acres	0.002178%
(11.4.4) Lorie Marie Rodriguez 11713 Lindbergh Ave Lynwood, CA 90262	0.00128 acres 1/336 of 0.43 acres	0.002178%
<b>(11.5) Lewis Vivian Sturgeon Heirs, Devisees, Successors or Assigns</b>		
<b>(11.5.1) Guy Mitchell Sturgeon Heirs, Devisees, Successors or Assigns</b>		
(11.5.1.1) Rita Noreen Sturgeon 2304 E Glen Oaks Dr Wichita, KS 67216	0.00171 acres 1/252 of 0.43 acres	0.002903%
(11.5.1.2) Lewis Michael Sturgeon 28158 Suburban Dr Warren, MI 48088	0.00171 acres 1/252 of 0.43 acres	0.002903%
(11.5.1.3) Parris Marlow Sturgeon 1779 E. George Ave Hazel Park, MI 48030	0.00171 acres 1/252 of 0.43 acres	0.002903%
<b>(11.6) Florence Gertrude Klein Heirs, Devisees, Successors or Assigns</b>		
(11.6.1) Richard Walter Klein, Jr 64 Armstrong St Frostburg, MD 21532	0.00256 acres 1/168 of 0.43 acres	0.004355%
(11.6.2) Deborah Camacho 15 Almeria Irvin, CA 92614	0.00256 acres 1/168 of 0.43 acres	0.004355%
<b>(12) Dora Davis Adkins Heirs, Devisees, Successors or Assigns</b>		
(12.1) Luther Adkins, Jr 4451 Old Kentucky Tpk Rd Raven, VA 24639	0.00614 acres 1/70 of 0.43 acres	0.010452%
<b>(12.2) Betty Sue Buchanan Heirs, Devisees, Successors or Assigns</b>		
(12.2.1) Alexandra Louise Stacy 309 Fox's Private Dr Lot 9 Bluff City, TN 37618	0.00205 acres 1/210 of 0.43 acres	0.003484%

**Exhibit B**  
**Unit AX-99**  
**Docket #VGOB 04-1116-1358-02**  
**List of all Owners/Claimants**  
**(58.77 Acre Unit)**

	Acres in Unit	Percent of Unit
(12.2.2) Travis Stacy 109 Cleveland Rd Johnson City, TN 37615	0.00205 acres 1/210 of 0.43 acres	0.003484%
(12.2.3) Andrew Buchanan 2375 Brushy Fort Rd Grundy, VA 24614	0.00205 acres 1/210 of 0.43 acres	0.003484%
(12.3) Dorothy Jean Looney 2263 Watkins St Grundy, VA 24614	0.00614 acres 1/70 of 0.43 acres	0.010452%
(12.4) Joanna White 5506 Chatmoss Rd Midlothian, VA 23112	0.00614 acres 1/70 of 0.43 acres	0.010452%
(12.5) Bertie Mabel McGlothlin 2229 Watkins St Grundy, VA 24614	0.00614 acres 1/70 of 0.43 acres	0.010452%
<b>(13) John Paul Davis Heirs, Devisees, Successors or Assigns</b>		
(13.1) Lucy E. Davis Heirs, Devisees, Successors or Assigns		
(13.1.1) Johnny Paul Davis 5678 Crescent Beach Loop Citrus Hills Park Lot 150 Dover, FL 33527	0.01024 acres 1/42 of 0.43 acres	0.017421%
(13.2) Pauline Stiltner Heirs, Devisees, Successors or Assigns		
(13.2.1) Paula Ohlinger 4227 Johnson Ridge Rd Stockport, OH 43787	0.00341 acres 1/126 of 0.43 acres	0.005807%
(13.2.2) Melissa Shortridge PO Box 4 Rowe, VA 24646	0.00341 acres 1/126 of 0.43 acres	0.005807%
(13.2.3) Archie Denver Stiltner PO Box 1622 Toon Branch Rd Grundy, VA 24614	0.00341 acres 1/126 of 0.43 acres	0.005807%
(13.3) Johnny Paul Davis 5678 Crescent Beach Loop Citrus Hills Park Lot 150 Dover, FL 33527	0.01024 acres 1/42 of 0.43 acres	0.017421%
<b>(14) Mike Davis Heirs, Devisees, Successors or Assigns</b>		
(14.1) Dorothy Ann Fields Davis Sheets Heirs, Devisees, Successors or Assigns		
(14.1.1) Wiley Eugene Sheets Heirs, Devisees, Successors or Assigns		
(14.1.1.1) Stoney Davis 3386 Breaks Park Rd Haysi, VA 24256	0.00341 acres 1/126 of 0.43 acres	0.005807%
(14.1.1.2) Tony Davis PO Box 1174 Raven, VA 24639	0.00341 acres 1/126 of 0.43 acres	0.005807%
(14.1.1.3) Sandra Tackett 937 Marsh Field Cir, Unit 205 Myrtle Beach, SC 29579	0.00341 acres 1/126 of 0.43 acres	0.005807%
(14.1.2) Stoney Davis 3386 Breaks Park Rd Haysi, VA 24256	0.00683 acres 1/63 of 0.43 acres	0.011614%
(14.1.3) Tony Davis PO Box 1174 Raven, VA 24639	0.00683 acres 1/63 of 0.43 acres	0.011614%
(14.1.4) Sandra Tackett 937 Marsh Field Cir, Unit 205 Myrtle Beach, SC 29579	0.00683 acres 1/63 of 0.43 acres	0.011614%

Exhibit B  
Unit AX-99  
Docket #VGOB 04-1116-1358-02  
List of all Owners/Claimants  
(58.77 Acre Unit)

	Acres in Unit	Percent of Unit
<b><u>Tract #4B - 0.05 acres</u></b>		
(1) Richard S. McGlothlin, et al.	0.05 acres	0.0851%
(a) Richard S. McGlothlin 14508 Peaceful Valley Road Abingdon, VA 24210	0.03 acres 1/2 of 0.05 acres	0.0425%
(b) Phillip A. McGlothlin P.O. Box 354 Lebanon, VA 24266	0.03 acres 1/2 of 0.05 acres	0.0425%

Exhibit B-3  
Unit AX-99  
Docket #VGOB 04-1116-1358-02  
List of Unleased Owners/Claimants  
(58.77 Acre Unit)

	Acres in Unit	Percent of Unit
<b>II. OIL &amp; GAS OWNERSHIP</b>		
<b><u>Tract #1B - 14.98 acres</u></b>		
Moses Davis Heirs, Devisees, Successors or Assigns	14.98 acres	25.4892%
<b>(1) Gertrude Davis Ratliff Heirs, Devisees, Successors or Assigns (1/14)</b>		
(1.1) Muncy William Ratliff	<i>Life Estate extinguished</i>	
<b>(1.1.1) Ora Leckie Ratliff Heirs, Devisees, Successors or Assigns</b>		
<b>(1.1.1.1) Harold Evans Shortridge Heirs, Devisees, Successors or Assigns</b>		
(1.1.1.1.1) Clayton Lee Shortridge 221 Shady Ln Hillsville, VA 24343	0.05350 acres 1/280 of 14.98 acres	0.0910%
(1.1.1.2) Mabel Pauline Mullins 12314 Slate Creek Rd Grundy, VA 24614	0.05350 acres 1/280 of 14.98 acres	0.0910%
<b>(1.1.1.3) Jerry James Ratliff Heirs, Devisees, Successors or Assigns</b>		
<b>(1.1.1.3.1) Tammy Sue Ratliff Stiltner Heirs, Devisees, Successors or Assigns</b>		
(1.1.1.3.1.1) Marty Stiltner 7414 Hurricane Creek Rd Vansant, VA 24656	0.01070 acres 1/1400 of 14.98 acres	0.0182%
(1.1.1.3.2) Margaret C. Ratliff 1552 Pealog Branch Rd Vansant, VA 24656	0.01070 acres 1/1400 of 14.98 acres	0.0182%
(1.1.1.3.3) Elizabeth R. Walls 9423 Blackstone Rd Manassa, VA 20110	0.01070 acres 1/1400 of 14.98 acres	0.0182%
(1.1.1.3.4) Robin Barton 1552 Pealog Branch Rd Vansant, VA 24656	0.01070 acres 1/1400 of 14.98 acres	0.0182%
(1.1.1.3.5) Jason D. Ratliff PO Box 72 Davenport, VA 24239	0.01070 acres 1/1400 of 14.98 acres	0.0182%
(1.1.1.4) Wesley W. Ratliff 1213 Ward Fork Rd Grundy, VA 24614	0.05350 acres 1/280 of 14.98 acres	0.0910%
(1.1.1.5) Raymond R. Ratliff 2048 Burtons Pond Rd Bland, VA 24315	0.05350 acres 1/280 of 14.98 acres	0.0910%
<b>(1.1.2) Zella Mae Ratliff VanDyke Heirs, Devisees, Successors or Assigns</b>		
(1.1.2.1) Edward Ellis VanDyke 1526 Forestside Dr Columbus, GA 31907	0.26750 acres 1/56 of 14.98 acres	0.4552%

**Exhibit B-3**  
**Unit AX-99**  
**Docket #VGOB 04-1116-1358-02**  
**List of Unleased Owners/Claimants**  
**(58.77 Acre Unit)**

	Acres in Unit	Percent of Unit
(1.1.3) Muncy Ellis Ratliff Heirs, Devisees, Successors or Assigns		
(1.1.3.1) Geneva Mullins 6800 Catlett Rd St Augustine, FL 32095	0.26750 acres 1/56 of 14.98 acres	0.4552%
(2) Eva Lucinda Davis Hibbitts Heirs, Devisees, Successors or Assigns (1/14)		
(2.2) Joseph H. Hibbitts Heirs, Devisees, Successors or Assigns		
(2.2.1) Billy Mahone Hibbitts Heirs, Devisees, Successors or Assigns		
(2.2.1.1) Billy Mahone Hibbitts II 1045 Lower Mill Branch Rd Grundy, VA 24614	0.01486 acres 1/1008 of 14.98 acres	0.0253%
(2.2.1.2) Keister E. Hibbitts Heirs, Devisees, Successors or Assigns		
(2.2.1.2.1) David Hibbitts 7485 Admiral Nelson Dr Warrenton, VA 20186	0.01486 acres 1/1008 of 14.98 acres	0.0253%
(2.2.1.3) Raymond Clyde Hibbitts 1466 Lower Mill Branch Rd Grundy, VA 24614	0.01486 acres 1/1008 of 14.98 acres	0.0253%
(2.2.1.4) Ernest Kyle Hibbitts 7485 Admiral Nelson Dr Warrenton, VA 20186	0.01486 acres 1/1008 of 14.98 acres	0.0253%
(2.2.1.5) Edna C. Boyd 2554 Convinct Hollow Rd Grundy, VA 24614	0.01486 acres 1/1008 of 14.98 acres	0.0253%
(2.2.1.6) Richard Sherman Hibbitts Heirs, Devisees, Successors or Assigns		
(2.2.1.6.1) Richard Dayne Hibbitts Heirs, Devisees, Successors or Assigns		
(2.2.1.6.1.1) Richard Preston Hibbitts 1238 Lower Mill Branch Rd Grundy, VA 24614	0.00372 acres 1/4032 of 14.98 acres	0.0063%
(2.2.1.6.2) Laken K. Hibbitts 4225 Budd Rd New Smyrna Beach, FL 32168	0.00372 acres 1/4032 of 14.98 acres	0.0063%
(2.2.1.6.4) Bradley Reed Hibbitts 1148 Lower Mill Branch Rd Grundy, VA 24614	0.00372 acres 1/4032 of 14.98 acres	0.0063%
(2.2.1.7) Joanna Hibbitts Stiltner Heirs, Devisees, Successors or Assigns		
(2.2.1.7.1) Valerie Stewart PO Box 223 Breaks, VA 24607	0.00495 acres 1/3024 of 14.98 acres	0.0084%
(2.2.1.7.2) Joseph C. Stiltner PO Box 1443 Breaks, VA 24607	0.00495 acres 1/3024 of 14.98 acres	0.0084%
(2.2.1.7.3) Kyla Evans 156 Anchorage Ln Gore, VA 22637	0.00495 acres 1/3024 of 14.98 acres	0.0084%

**Exhibit B-3**  
**Unit AX-99**  
**Docket #VGOB 04-1116-1358-02**  
**List of Unleased Owners/Claimants**  
**(58.77 Acre Unit)**

	Acres in Unit	Percent of Unit
(2.2.1.8) Janet Marie Hibbitts Heirs, Devisees, Successors or Assigns		
(2.2.1.8.1) Paige Michelle Campbell PO Box 385 Grundy, VA 24614	0.01486 acres 1/1008 of 14.98 acres	0.0253%
(2.3) Marvin Alex Hibbitts Heirs, Devisees, Successors or Assigns		
(2.3.2) Margie Helen Hibbitts Sage Heirs, Devisees, Successors or Assigns		
(2.3.2.1) Harold Kenneth Sage Heirs, Devisees, Successors or Assigns		
(2.3.2.1.1) Samuel Kenneth Sage Heirs, Devisees, Successors or Assigns		
(2.3.2.1.1.1) Christopher Travis Sage PO Box 1551 Grundy, VA 24614	0.00297 acres 1/5040 of 14.98 acres	0.0051%
(2.3.2.1.2) Steven Kyle Sage 6299 Mallory Ln Gordonsville, VA 22942	0.00297 acres 1/5040 of 14.98 acres	0.0051%
(2.3.2.1.3) Sandra Kim VanDyke 1067 King Circle Grundy, VA 24614	0.00297 acres 1/5040 of 14.98 acres	0.0051%
(2.3.2.1.4) David Allen Sage PO Box 1932 Grundy, VA 24614	0.00297 acres 1/5040 of 14.98 acres	0.0051%
(2.3.2.1.5) Cheryl Denise Fleet County Rd 1 TRLR 3 Alma, WI 54610	0.00297 acres 1/5040 of 14.98 acres	0.0051%
(2.3.2.1.6) Karen Renee Childress PO Box 244 Vansant, VA 24656	0.00297 acres 1/5040 of 14.98 acres	0.0051%
(2.3.2.1.7) Susan Diane Pruitt PO Box 112 Maxie, VA 24628	0.00297 acres 1/5040 of 14.98 acres	0.0051%
(2.3.2.1.8) Billy Linville Sage 2090 Lower Branch Rd Grundy, VA 24614	0.00297 acres 1/5040 of 14.98 acres	0.0051%
(2.3.3) Jerry Keil Hibbitts Sage Heirs, Devisees, Successors or Assigns		
(2.3.3.1) Norma Jean Hibbitts 1008 Pole Rd Grundy, VA 24614	0.02378 acres 1/630 of 14.98 acres	0.0405%
(2.3.4) Tommy Lee William Hibbitts Sage Heirs, Devisees, Successors or Assigns		
(2.3.4.1) Mazie Eva Keen Hibbitts Heirs, Devisees, Successors or Assigns		
(2.3.4.1.1) Phyllis Stiltner 2390 Lynn Camp Branch Rd Grundy, VA 24614	0.00340 acres 1/4410 of 14.98 acres	0.0058%
(2.3.4.1.2) Carol Lulamae Keen Hess Heirs, Devisees, Successors or Assigns		

**Exhibit B-3**  
**Unit AX-99**  
**Docket #VGOB 04-1116-1358-02**  
**List of Unleased Owners/Claimants**  
**(58.77 Acre Unit)**

	Acres in Unit	Percent of Unit
(2.3.4.1.2.1) Amy L. Musick PO Box 1674 Honaker, VA 24260	0.00170 acres 1/8820 of 14.98 acres	0.0029%
(2.3.4.1.2.2) Ashley Nicole Steele 1922 Clifton Farm Rd Honaker, VA 24260	0.00170 acres 1/8820 of 14.98 acres	0.0029%
(2.3.4.1.3) William Harvey Keen 2122 Bull Creek Rd Grundy, VA 24614	0.00340 acres 1/4410 of 14.98 acres	0.0058%
(2.3.4.1.4) Eugene Kenneth Keen 1019 Denny Rd Grundy, VA 24614	0.00340 acres 1/4410 of 14.98 acres	0.0058%
(2.3.4.1.5) Tommy William Lee Hibbitts, Jr 513 Wilray Ct Virginia Beach, VA 23451	0.00340 acres 1/4410 of 14.98 acres	0.0058%
(2.3.5) Harold Linvell Hibbitts 1675 Lower Mill Branch Rd Grundy, VA 24614	0.02378 acres 1/630 of 14.98 acres	0.0405%
(2.4) Alice Carolyn Caudill Heirs, Devisees, Successors or Assigns		
(2.4.1) Oma Lee Caudill Snead Hawkins Heirs, Devisees, Successors or Assigns	0.02378 acres 1/630 of 14.98 acres	0.0405%
(2.4.1.1) Paul Hawkins, 2nd husband 271 Wilbourne Rd Clarksville, VA 23927		
(2.4.1.2) Teresa Fletcher 1448 Lick Log Rd Grundy, VA 24614		
(2.4.1.3) Joe Wilbur Snead, Jr PO Box 313 Grundy, VA 24614		
(2.4.1.4) James Glenn Snead 2072 Booth Branch Rd Grundy, VA 24614		
(2.4.1.5) John Russell Snead 2028 Booth Branch Rd Grundy, VA 24614		
(2.4.2) William James Caudill 1201 Peachtree Rd Grundy, VA 24614	0.02378 acres 1/630 of 14.98 acres	0.0405%
(2.4.4) Martha Caudill 2620 Cannaday Rd NE Roanoke, VA 24012	0.02378 acres 1/630 of 14.98 acres	0.0405%
(2.4.5) I.D. Walton Caudill PO Box 306 New Castle, VA 24127	0.02378 acres 1/630 of 14.98 acres	0.0405%
(2.5) Richard Donald Hibbitts Heirs, Devisees, Successors or Assigns		
(2.5.1) James E. Hibbitts 3402 Gladden Ln W Alexandria, AL 36250	0.01981 acres 1/756 of 14.98 acres	0.0337%

**Exhibit B-3**  
**Unit AX-99**  
**Docket #VGOB 04-1116-1358-02**  
**List of Unleased Owners/Claimants**  
**(58.77 Acre Unit)**

	Acres in Unit	Percent of Unit
(2.5.2) Judith Tharlene Hibbitts Stacy Heirs, Devisees, Successors or Assigns		
(2.5.2.1) Curtis Stacy 275 Large Ave Rockwell, NC 38138	0.01981 acres 1/756 of 14.98 acres	0.0337%
(2.5.4) Richard Donald "Don" Hibbitts Jr. Heirs, Devisees, Successors or Assigns		
(2.5.4) Glenda Lee Hibbitts 12550 Turkey Creek Dr Dunnellon, FL 34432	0.01981 acres 1/756 of 14.98 acres	0.0337%
(2.5.5) Brenda C. Byrd 275 Large Ave Rockwell, NC 28138	0.01981 acres 1/756 of 14.98 acres	0.0337%
(2.5.6) Brenda C. Byrd Heirs, Devisees, Successors or Assigns		
(2.5.6.1) Tommy Lee Snyder 14 Bickshire Ln Palm Coast, FL 32137	0.00660 acres 1/2268 of 14.98 acres	0.0112%
(2.5.6.2) Jason Leon Snyder 1811 Edenside Ave Louisville, KY 40204	0.00660 acres 1/2268 of 14.98 acres	0.0112%
(2.5.6.3) Shawn Lyle Snyder 14 Bickshire Ln Palm Coast, FL 32137	0.00660 acres 1/2268 of 14.98 acres	0.0112%
(2.6) William Aaron Hibbitts Heirs, Devisees, Successors or Assigns		
(2.6.1) Virginia Dare Fields Belcher Hill Hibbitts Heirs, Devisees, Successors or Assigns		
(2.6.1.1) Clifford Belcher Heirs, Devisees, Successors or Assigns		
(2.6.1.1.1) Ruby J Belcher 16397 Grapevine Rd Phyllis, KY 41554	0.05944 acres 1/252 of 14.98 acres	0.1011%
(2.6.1.2) Danny Hill <i>Address Unknown</i>	0.05944 acres 1/252 of 14.98 acres	0.1011%
(2.7) Edith Mildred Hibbitts Collins Heirs, Devisees, Successors or Assigns		
(2.7.1) Jack Russell Collins Heirs, Devisees, Successors or Assigns		
(2.7.1.1) Opal May Sparks Baker Heirs, Devisees, Successors or Assigns		
(2.7.1.1.1) Joe Edward Sparks Heirs, Devisees, Successors or Assigns		
(2.7.1.1.1.1) Valerie Marie Sparks 4043 Elkins Branch Rd Grundy, VA 24614	0.00073 acres 1/20412 of 14.98 acres	0.0012%
(2.7.1.1.1.2) Tammy Jo Sparks 114 Wells Ln Harmony, NC 28634	0.00073 acres 1/20412 of 14.98 acres	0.0012%

**Exhibit B-3**  
**Unit AX-99**  
**Docket #VGOB 04-1116-1358-02**  
**List of Unleased Owners/Claimants**  
**(58.77 Acre Unit)**

	Acres in Unit	Percent of Unit
(2.7.1.1.1.3) Darnell Junior Sparks PO Box 1230 Raven, VA 24639	0.00073 acres 1/20412 of 14.98 acres	0.0012%
(2.7.1.1.2) Heddy Lynn Daniels 8054 AL Hwy 117 Flat Rock, AL 35966	0.00220 acres 1/6804 of 14.98 acres	0.0037%
(2.7.1.1.3) Jimmy Roger Blankenship 1287 Turnbull Rd Grundy, VA 24614	0.00220 acres 1/6804 of 14.98 acres	0.0037%
(2.7.1.1.4) Sara Matney 2319 Stone Coal Rd Grundy, VA 24614	0.00220 acres 1/6804 of 14.98 acres	0.0037%
(2.7.1.1.5) Kimberly Belcher 8053 AL Hwy 117 Flat Rock, AL 35966	0.00220 acres 1/6804 of 14.98 acres	0.0037%
(2.7.1.1.6) Tammy Michelle Justus 3586 Jacks Creek Rd Big Rock, VA 24603	0.00220 acres 1/6804 of 14.98 acres	0.0037%
(2.7.1.2) Roberta Jean Collins Teele Campbell Heirs, Devisees, Successors or Assigns		
(2.7.1.2.1) Penny R. Pearson 43 Pleasant St Hudson, MA 01749	0.00000 acres 1/37422 of 14.98 acres	0.0000%
(2.7.1.2.2) Keith Teele 45 Tavitian Blvd Marlborough, MA 01752	0.00000 acres 1/37422 of 14.98 acres	0.0000%
(2.7.1.2.4) Holly Jean Wagner 12623 Lake Vista Dr Gibsonston, FL 33534	0.00000 acres 1/37422 of 14.98 acres	0.0000%
(2.7.1.2.5) Pamela J. Santella 200 Broad St, Apt 2 Marlborough, MA 01752	0.00000 acres 1/37422 of 14.98 acres	0.0000%
(2.7.1.2.6) Robert R. Cummings 8 Cotting Ave Marlborough, MA 01752	0.00000 acres 1/37422 of 14.98 acres	0.0000%
(2.7.1.4) Jack Russell Collins 1230 Garrett Ave Marlborough, MA 01752	0.00240 acres 1/6237 of 14.98 acres	0.0041%
(2.7.1.6) Barbara S. Mejias 49 Boston Rd Apt 16C Southborough, MA 01772	0.00240 acres 1/6237 of 14.98 acres	0.0041%
(2.7.1.8) Shelia Rene Collins Johnson Heirs, Devisees, Successors or Assigns		
(2.7.1.8.1) Tammy Lynn Johnson Pitts 103 Fairview Ave 6 Rutland, VT 05701	0.00060 acres 1/24948 of 14.98 acres	0.0010%
(2.7.1.8.2) Christina Marie Green 7253 Fox Creek Dr Olive Branch, MS 38654	0.00060 acres 1/24948 of 14.98 acres	0.0010%
(2.7.1.8.3) Timothy Lee Johnson 103 Fairview Ave 6 Rutland, VT 05701	0.00060 acres 1/24948 of 14.98 acres	0.0010%

**Exhibit B-3**  
**Unit AX-99**  
**Docket #VGOB 04-1116-1358-02**  
**List of Unleased Owners/Claimants**  
**(58.77 Acre Unit)**

	Acres in Unit	Percent of Unit
(2.7.1.8.4) Jason Paul Johnson 2 Cardinal Place Ln Rutland, VT 05701	0.00060 acres 1/24948 of 14.98 acres	0.0010%
(2.7.1.9) Michael D. Collins 2001 Apartment Blvd, Apt 226 Martinsburg, WV 25401	0.00240 acres 1/6237 of 14.98 acres	0.0041%
(2.7.1.10) Randall Allen Collins 1032 Deadbolt Rd Vansant, VA 24656	0.00240 acres 1/6237 of 14.98 acres	0.0041%
(2.7.1.11) Gary Wayne Collins 1866 Stiltners Creek Rd Grundy, VA 24614	0.00240 acres 1/6237 of 14.98 acres	0.0041%
(2.7.1.12) Robert M. Hibbitts 5602 Deskins Rd Vansant, VA 24656	0.00240 acres 1/6237 of 14.98 acres	0.0041%
(2.7.2) Roberta Jean Collins Teele Campbell Heirs, Devisees, Successors or Assigns		
(2.7.2.1) John Lochlin Campbell, 2nd husband <i>Address pending</i>	0.00240 acres 1/6237 of 14.98 acres	0.0041%
(2.7.2.1.1) Penny R. Pearson 43 Pleasant St Hudson, MA 01749	0.00080 acres 1/18711 of 14.98 acres	0.0014%
(2.7.2.1.2) Keith Teele 45 Tavitian Blvd Marlborough, MA 01752	0.00080 acres 1/18711 of 14.98 acres	0.0014%
(2.7.2.1.4) Holly Jean Wagner 12623 Lake Vista Dr Gibsonston, FL 33534	0.00080 acres 1/18711 of 14.98 acres	0.0014%
(2.7.2.1.5) Pamela J. Santella 200 Broad St, Apt 2 Marlborough, MA 01752	0.00080 acres 1/18711 of 14.98 acres	0.0014%
(2.7.2.1.6) Robert R. Cummings 8 Cotting Ave Marlborough, MA 01752	0.00080 acres 1/18711 of 14.98 acres	0.0014%
(2.7.4) Jack Russell Collins 1230 Garrett Ave Marlborough, MA 01752	0.00721 acres 1/2079 of 14.98 acres	0.0123%
(2.7.6) Barbara S. Mejias 49 Boston Rd Apt 16C Southborough, MA 01772	0.00721 acres 1/2079 of 14.98 acres	0.0123%
(2.7.8) Shelia Rene Collins Johnson Heirs, Devisees, Successors or Assigns		
(2.7.8.1) Tammy Lynn Johnson Pitts 103 Fairview Ave 6 Rutland, VT 05701	0.00180 acres 1/8316 of 14.98 acres	0.0031%
(2.7.8.2) Christina Marie Green 7253 Fox Creek Dr Olive Branch, MS 38654	0.00180 acres 1/8316 of 14.98 acres	0.0031%
(2.7.8.3) Timothy Lee Johnson 103 Fairview Ave 6 Rutland, VT 05701	0.00180 acres 1/8316 of 14.98 acres	0.0031%

**Exhibit B-3**  
**Unit AX-99**  
**Docket #VGOB 04-1116-1358-02**  
**List of Unleased Owners/Claimants**  
**(58.77 Acre Unit)**

	Acres in Unit	Percent of Unit
(2.7.8.4) Jason Paul Johnson 2 Cardinal Place Ln Rutland, VT 05701	0.00180 acres 1/8316 of 14.98 acres	0.0031%
(2.7.9) Michael D. Collins 2001 Apartment Blvd, Apt 226 Martinsburg, WV 25401	0.00721 acres 1/2079 of 14.98 acres	0.0123%
(2.7.10) Randall Allen Collins 1032 Deadbolt Rd Vansant, VA 24656	0.00721 acres 1/2079 of 14.98 acres	0.0123%
(2.7.11) Gary Wayne Collins 1866 Stiltners Creek Rd Grundy, VA 24614	0.00721 acres 1/2079 of 14.98 acres	0.0123%
(2.7.12) Robert M. Hibbits 5602 Deskins Rd Vansant, VA 24656	0.00721 acres 1/2079 of 14.98 acres	0.0123%
(2.8) Ora May Hibbits Reeves Heirs, Devisees, Successors or Assigns		
(2.8.1) Cecil E. Reeves Heirs, Devisees, Successors or Assigns		
(2.8.1.1) Vivian C. Renner 1167 Fixler Rd Wadsworth, OH 44281	0.01981 acres 1/756 of 14.98 acres	0.0337%
(2.8.1.2) William E. Reeves 17245 Thompson Rd Thompson, OH 44086	0.01981 acres 1/756 of 14.98 acres	0.0337%
(2.8.1.3) Rhonda E. Abrams 12353 Portage St Rittman, OH 44270	0.01981 acres 1/756 of 14.98 acres	0.0337%
(2.8.1.4) Evelyn B. McNitt 3803 Old Mill Rd Port Ageles, WA 98362	0.01981 acres 1/756 of 14.98 acres	0.0337%
(2.8.1.5) Steven R. Reeves 1959 S. Logan St Denver, CO 80210	0.01981 acres 1/756 of 14.98 acres	0.0337%
(2.8.1.6) Miriam B. Dzurec 1437 Brentfield Dr Wadsworth, OH 44281	0.01981 acres 1/756 of 14.98 acres	0.0337%
(3) Mary Elizabeth Davis Croye Heirs, Devisees, Successors or Assigns		
(3.1) Bittle King Croye	<i>Life Estate extinguished</i>	
(3.1.2) Geneva Croye Mustard Heirs, Devisees, Successors or Assigns		
(3.1.2.1) Clinton Luther Mustard Heirs, Devisees, Successors or Assigns		
(3.1.2.1.3) Carol Mustard Lester Heirs, Devisees, Successors or Assigns		
(3.1.2.1.3.1) Michael Lester 1058 Florist Rd Abingdon, VA 24210	0.06688 acres 1/224 of 14.98 acres	0.1138%
(3.1.2.1.4) Clinton Luther Mustard, Jr 992 Hidden Valley Independence, VA 24348	0.06688 acres 1/224 of 14.98 acres	0.1138%

Exhibit B-3  
Unit AX-99  
Docket #VGOB 04-1116-1358-02  
List of Unleased Owners/Claimants  
(58.77 Acre Unit)

	Acres in Unit	Percent of Unit
(3.1.3) Marie Elizabeth Croye Goodwin Heirs, Devisees, Successors or Assigns		
(3.1.3.1) James B. Goodwin Jr. Heirs, Devisees, Successors or Assigns		
(3.1.3.1.1) Sandra Goodwin Green <i>Address Unknown</i> Lavale, MD	0.26750 acres 1/56 of 14.98 acres	0.4552%
(4) Victoria Pearl Davis Munsey Heirs, Devisees, Successors or Assigns		
(4.1) Halder Roscoe Munsey	<i>Life Estate extinguished</i>	
(4.1.1) America Gertrude Munsey Tice Heirs, Devisees, Successors or Assigns		
(4.1.1.1) Kathy Ann Hackney PO Box 2172 Honaker, VA 24260	0.53500 acres 1/28 of 14.98 acres	0.9103%
(4.1.2) Hassell Roscoe Munsey Heirs, Devisees, Successors or Assigns		
(4.1.2.1) Cassie Rynyon Munsey Heirs, Devisees, Successors or Assigns		
(4.1.2.1.1) Kathy Ann Hackney PO Box 2172 Honaker, VA 24260	0.53500 acres 1/28 of 14.98 acres	0.9103%
(5) Gabriel Stewart Davis Heirs, Devisees, Successors or Assigns		
(5.1) Florence Alice Stiltner Davis	<i>Life Estate extinguished</i>	
(5.1.1) Nell Davis Swanson Heirs, Devisees, Successors or Assigns		
(5.1.1.1) Walters Swanson Heirs, Devisees, Successors or Assigns		
(5.1.1.1.1) John C. Cochrane 917 5th St Mukiteo, WA 98275	0.03963 acres 1/378 of 14.98 acres	0.0674%
(5.1.1.1.2) King's Garden School 19303 Fremont Ave, North Seattle, WA 98133	0.03963 acres 1/378 of 14.98 acres	0.0674%
(5.1.1.1.3) Canon Beach Bible Conference Ctr PO Box 398 Cannon Beach, OR 97110	0.03963 acres 1/378 of 14.98 acres	0.0674%
(5.1.2) Carl Muncie Davis Heirs, Devisees, Successors or Assigns <i>(Heirs Unknown)</i>	0.11889 acres 1/126 of 14.98 acres	0.2023%
(5.1.4) Carrie Davis Fields Reece Heirs, Devisees, Successors or Assigns		
(5.1.4.4) James Roger Fields Heirs, Devisees, Successors or Assigns		
(5.1.4.4.1) Louise Gilliam Fields 6440 Hurricane Rd Wise, VA 24293	0.02378 acres 1/630 of 14.98 acres	0.0405%

**Exhibit B-3**  
**Unit AX-99**  
**Docket #VGOB 04-1116-1358-02**  
**List of Unleased Owners/Claimants**  
**(58.77 Acre Unit)**

	Acres in Unit	Percent of Unit
(5.1.4.5) Dennis H. Fields 290 Newberry Ridge Clintwood, VA 24228	0.02378 acres 1/630 of 14.98 acres	0.0405%
(5.1.5) Clyde Davis Heirs, Devisees, Successors or Assigns		
(5.1.5.1) Avie D. Davis Heirs, Devisees, Successors or Assigns		
(5.1.5.1.1) Patricia Lynn Davis Skaggs Heirs, Devisees, Successors or Assigns		
(5.1.5.1.1.1) Gerald D. Skaggs, Jr 1755 Reynolds Creek Rd Liberty, KY 42539	0.00198 acres 1/7560 of 14.98 acres	0.0034%
(5.1.5.1.1.2) Angela Skaggs 472 Dogwood Trail Dallas, GA 30157	0.00198 acres 1/7560 of 14.98 acres	0.0034%
(5.1.5.1.2) Clyde Davis, Jr 125 Rocky Branch Rd Jeffersonville, KY 40337	0.00396 acres 1/3780 of 14.98 acres	0.0067%
(5.1.5.1.3) Ethel R. Henderson 1299 Old State Rd Owingsville, KY 40360	0.00396 acres 1/3780 of 14.98 acres	0.0067%
(5.1.5.1.4) David J. Davis 524 Burley Dr, Apt 4 Mt Sterling, KY 40353	0.00396 acres 1/3780 of 14.98 acres	0.0067%
(5.1.5.1.5) Earnest Dean Davis 680 Bedford Rd Jeffersonville, KY 40337	0.00396 acres 1/3780 of 14.98 acres	0.0067%
(5.1.5.1.6) Subbie W Wilder 87 Wilder Ln Owingsville, KY 40360	0.00396 acres 1/3780 of 14.98 acres	0.0067%
(5.1.5.1.7) Marsha A. Davis 6652 Camargo Levee Rd Jeffersonville, KY 40337	0.00396 acres 1/3780 of 14.98 acres	0.0067%
(5.1.5.1.8) Gabriel S. Davis 255 Rocky Branch Rd Jeffersonville, KY 40337	0.00396 acres 1/3780 of 14.98 acres	0.0067%
(5.1.5.1.9) William C. Davis PO Box 34 Frenchburg, KY 40322	0.00396 acres 1/3780 of 14.98 acres	0.0067%
(5.1.5.1.10) Daniel L. Davis 3109 S. Hwy 211 Salt Lick, KY 40371	0.00396 acres 1/3780 of 14.98 acres	0.0067%
(5.1.5.2) Patricia Lynn Davis Skaggs Heirs, Devisees, Successors or Assigns		
(5.1.5.2.1) Gerald D. Skaggs 6652 Camargo Levee Rd Jeffersonville, KY 40337	0.00793 acres 1/1890 of 14.98 acres	0.0135%
(5.1.5.3) Clyde Davis, Jr 125 Rocky Branch Rd Jeffersonville, KY 40337	0.00793 acres 1/1890 of 14.98 acres	0.0135%

**Exhibit B-3**  
**Unit AX-99**  
**Docket #VGOB 04-1116-1358-02**  
**List of Unleased Owners/Claimants**  
**(58.77 Acre Unit)**

	Acres in Unit	Percent of Unit
(5.1.5.4) Ethel R. Henderson 1299 Old State Rd Owingsville, KY 40360	0.00793 acres 1/1890 of 14.98 acres	0.0135%
(5.1.5.5) David J. Davis 524 Burley Dr, Apt 4 Mt Sterling, KY 40353	0.00793 acres 1/1890 of 14.98 acres	0.0135%
(5.1.5.6) Earnest Dean Davis 680 Bedford Rd Jeffersonville, KY 40337	0.00793 acres 1/1890 of 14.98 acres	0.0135%
(5.1.5.7) Subbie W Wilder 87 Wilder Ln Owingsville, KY 40360	0.00793 acres 1/1890 of 14.98 acres	0.0135%
(5.1.5.8) Marsha A. Davis 6652 Camargo Levee Rd Jeffersonville, KY 40337	0.00793 acres 1/1890 of 14.98 acres	0.0135%
(5.1.5.9) Gabriel S. Davis 255 Rocky Branch Rd Jeffersonville, KY 40337	0.00793 acres 1/1890 of 14.98 acres	0.0135%
(5.1.5.10) William C. Davis PO Box 34 Frenchburg, KY 40322	0.00793 acres 1/1890 of 14.98 acres	0.0135%
(5.1.5.11) Daniel L. Davis 3109 S. Hwy 211 Salt Lick, KY 40371	0.00793 acres 1/1890 of 14.98 acres	0.0135%
(5.1.6) Mary Louise Davis York Heirs, Devisees, Successors or Assigns		
(5.1.6.2) Wynell Chance Brantley 115 River Rd Tenille, GA 31089	0.01981 acres 1/756 of 14.98 acres	0.0337%
(5.1.6.4) Toby York 10004 GA Hwy 231 Harrison, GA 31035	0.01981 acres 1/756 of 14.98 acres	0.0337%
(5.1.6.5) Gabriel Daniel York Heirs, Devisees, Successors or Assigns		
(5.1.6.5.1) Betty York 702 Capp Harlan Rd Tompkinsville, KY 42167	0.01981 acres 1/756 of 14.98 acres	0.0337%
(5.1.7) Floyd Holland Davis Heirs, Devisees, Successors or Assigns		
(5.1.7.1) Billie T. Davis 310 Ave A Melbourne Beach, FL 32951	0.11889 acres 1/126 of 14.98 acres	0.2023%
(5.1.8) Margie Shortridge 1005 Lakeview Dr Hermitage, TN 37076	0.11889 acres 1/126 of 14.98 acres	0.2023%
(5.1.9) Ellis Stuart Davis Heirs, Devisees, Successors or Assigns		
(5.1.9.1) John S. Davis 3851 NW 121st Ave Sunrise, FL 33323	0.11889 acres 1/126 of 14.98 acres	0.2023%

Exhibit B-3  
Unit AX-99  
Docket #VGOB 04-1116-1358-02  
List of Unleased Owners/Claimants  
(58.77 Acre Unit)

	Acres in Unit	Percent of Unit
<b>(6) George Alexander "Doll" Davis Heirs, Devisees, Successors or Assigns</b>		
(6.1) Martha Ellen Stacy Davis Vandyke <i>Life Estate extinguished</i>		
(6.1.1) Hazel Gertrude Davis Duncan Heirs, Devisees, Successors or Assigns		
(6.1.1.1) Mary Struzenberg 214 Delee St, Colonia Hgts Kingsport, TN 33133	0.07133 acres 1/210 of 14.98 acres	0.1214%
(6.1.1.2) Ronald Duncan Smith Ave, Rock Creek Rd Erwin, TN 37650	0.07133 acres 1/210 of 14.98 acres	0.1214%
(6.1.1.3) Pam Duncan 407 S Main St Erwin, TN 37650	0.07133 acres 1/210 of 14.98 acres	0.1214%
(6.1.1.4) Enoch Alan Duncan Heirs, Devisees, Successors or Assigns		
(6.1.1.4.1) Grace Duncan 1608 Hotiye Ave Sebring, FL 33870	0.07133 acres 1/210 of 14.98 acres	0.1214%
(6.1.1.5) Darlene Denise Deaner PO Box 222 Center Hill, FL 33514	0.07133 acres 1/210 of 14.98 acres	0.1214%
(6.1.2) Geneva Mae Davis Aesque Heirs, Devisees, Successors or Assigns		
(6.1.2.1) Wanda Littrell 1223 Robertson St, Apt 40 Kingsport, TN 37660	0.08917 acres 1/168 of 14.98 acres	0.1517%
(6.1.2.2) Deborah Stewart 2976 Ashley St Kingsport, TN 37660	0.08917 acres 1/168 of 14.98 acres	0.1517%
(6.1.2.3) Sharon Plowers 311 Western Hgts Robersville, TN 37857	0.08917 acres 1/168 of 14.98 acres	0.1517%
(6.1.2.4) James Allen Ausque PO Box 247 Grundy, VA 24614	0.08917 acres 1/168 of 14.98 acres	0.1517%
(6.1.3) Beulah June Davis Shephard Heirs, Devisees, Successors or Assigns		
(6.1.3.1) Kenneth "Jimmy" Carper Shepherd Heirs, Devisees, Successors or Assigns		
(6.1.3.1.1) Kenneth David (Janet) Shepherd 1505 Norway St Bristol, VA 24201	0.35667 acres 1/42 of 14.98 acres	0.6069%
<b>(7) James Bert Davis Heirs, Devisees, Successors or Assigns</b>		
(7.1) Leatha Mae Perkins Davis Heirs, Devisees, Successors or Assigns		
(7.1.1) Virginia Marie Davis Tiller Siders Heirs, Devisees, Successors or Assigns		

**Exhibit B-3**  
**Unit AX-99**  
**Docket #VGOB 04-1116-1358-02**  
**List of Unleased Owners/Claimants**  
**(58.77 Acre Unit)**

	Acres in Unit	Percent of Unit
(7.1.1.1) Walters Lee Siders 17385 NE 243rd Place Rd Ft McCoy, FL 32134	0.07133 acres 1/210 of 14.98 acres	0.1214%
(7.1.1.2) Walter Leon Siders Heirs, Devisees, Successors or Assigns		
(7.1.1.2.1) Lorraine Lee Wyatt Reynolds 2147 LaFayette Rd Rockey Face, GA 30740	0.01783 acres 1/840 of 14.98 acres	0.0303%
(7.1.1.2.2) Loretta Lynn Sellers PO Box 223 St Marks, FL 32355	0.01783 acres 1/840 of 14.98 acres	0.0303%
(7.1.1.3) Judy Carol Baughman 9911 Carr Rd Riverview, FL 33569	0.03567 acres 1/420 of 14.98 acres	0.0607%
(7.1.1.4) David Eugene Siders Heirs, Devisees, Successors or Assigns		
(7.1.1.4.1) Walter Lee Siders 17385 NE 243rd Place Rd Ft McCoy, FL 32134	0.03567 acres 1/420 of 14.98 acres	0.0607%
(7.1.1.5) Frank Andy Siders 6613 Lithia Pinecrest Rd Lithia, FL 33547	0.03567 acres 1/420 of 14.98 acres	0.0607%
(7.1.2) Leona Davis Keen Heirs, Devisees, Successors or Assigns		
(7.1.2.1) James William Keen Heirs, Devisees, Successors or Assigns		
(7.1.2.1.1) Ira Clarence Keen PO Box 56 Maxie, VA 24628	0.01646 acres 1/910 of 14.98 acres	0.0280%
(7.1.2.1.2) Linda Sue Christian PO Box 22 Wolford, VA 24658	0.01646 acres 1/910 of 14.98 acres	0.0280%
(7.1.2.1.3) Billy Joe Keen 337 Virgil Coral Rd Uniondale, TN 37180	0.01646 acres 1/910 of 14.98 acres	0.0280%
(7.1.2.1.4) Robert Edmond Keen 1156 John Clifton Rd Raven, VA 24639	0.01646 acres 1/910 of 14.98 acres	0.0280%
(7.1.2.1.5) Brenda Gail Church 1025 Turnip Dr Vansant, VA 24656	0.01646 acres 1/910 of 14.98 acres	0.0280%
(7.1.2.1.6) Glenna Gay Stevens (Estep) 1236 Raysal Hollow Rd Raysal, WV 24879	0.01646 acres 1/910 of 14.98 acres	0.0280%
(7.1.2.1.7) Lillian Joyce Hurley PO Box 162 Maxie, VA 24628	0.01646 acres 1/910 of 14.98 acres	0.0280%
(7.1.2.1.8) Margorie Ann Stiltner (Fisher) 58 Boyd Ln Bastian, VA 24314	0.01646 acres 1/910 of 14.98 acres	0.0280%

**Exhibit B-3**  
**Unit AX-99**  
**Docket #VGOB 04-1116-1358-02**  
**List of Unleased Owners/Claimants**  
**(58.77 Acre Unit)**

	Acres in Unit	Percent of Unit
(7.1.2.1.9) Sandra Kay Smith PO Box 705 Doran, VA 24612	0.01646 acres 1/910 of 14.98 acres	0.0280%
(7.1.2.1.10) Darrell C Keen 1089 Old Columbia Rd Chapel Hill, TN 37034	0.01646 acres 1/910 of 14.98 acres	0.0280%
(7.1.2.1.11) Cindy Patricia Mullins PO Box 134 N. Tazewell, VA 24630	0.01646 acres 1/910 of 14.98 acres	0.0280%
(7.1.2.1.12) Connie Looney 2756 Slate Creek Rd Grundy, VA 24614	0.01646 acres 1/910 of 14.98 acres	0.0280%
(7.1.2.1.13) Timothy Keen 1089 Old Columbia Rd Chapel Hill, TN 37034	0.01646 acres 1/910 of 14.98 acres	0.0280%
(7.1.3) Virginia Davis Keen Heirs, Devisees, Successors or Assigns		
(7.1.3.1) Jerline Hendrix 1218 Issac Clifton Rd Chapmansboro, TN 37035	0.04280 acres 1/350 of 14.98 acres	0.0728%
(7.1.3.2) Jerry E. Keen 7411 Coldwater Rd Fairview, TN 37062	0.04280 acres 1/350 of 14.98 acres	0.0728%
(7.1.3.3) Larry David Keen 304 Church St White Bluff, TN 37187	0.04280 acres 1/350 of 14.98 acres	0.0728%
(7.1.3.4) Dewey Ray Keen 3994 Nansemond Rd Coeburn, VA 24230	0.04280 acres 1/350 of 14.98 acres	0.0728%
(7.1.3.5) Earl Roger Keen Heirs, Devisees, Successors or Assigns		
(7.1.3.5.1) Jerline Hendrix 1218 Issac Clifton Rd Chapmansboro, TN 37035	0.01070 acres 1/1400 of 14.98 acres	0.0182%
(7.1.3.5.2) Jerry E. Keen 7411 Coldwater Rd Fairview, TN 37062	0.01070 acres 1/1400 of 14.98 acres	0.0182%
(7.1.3.5.3) Larry David Keen 304 Church St White Bluff, TN 37187	0.01070 acres 1/1400 of 14.98 acres	0.0182%
(7.1.3.5.4) Dewey Ray Keen 3994 Nansemond Rd Coeburn, VA 24230	0.01070 acres 1/1400 of 14.98 acres	0.0182%
(7.1.4) Eula (Beulah) Davis (Keen) 1707 Charlie Griffin Rd Plant City, FL 33868	0.21400 acres 1/70 of 14.98 acres	0.3641%
(7.1.5) Lawrence Davis 7601 Van Fleet Rd Polk City, FL 33868	0.21400 acres 1/70 of 14.98 acres	0.3641%

(8) Elexious "Leckie" Martha Davis Wellman Heirs, Devisees,  
Successors or Assigns

**Exhibit B-3**  
**Unit AX-99**  
**Docket #VGOB 04-1116-1358-02**  
**List of Unleased Owners/Claimants**  
**(58.77 Acre Unit)**

	Acres in Unit	Percent of Unit
(8.1) Charley Wellman Heirs, Devisees, Successors or Assigns		
(8.1.1) Luther Wellman Heirs, Devisees, Successors or Assigns		
(8.1.1.1) Elta Duty Heirs, Devisees, Successors or Assigns		
(8.1.1.1.1) Dolly Duty 629 Vinson St Williamson, WV 25661	0.01338 acres 1/1120 of 14.98 acres	0.0228%
(8.1.1.1.2) Donna Ledford 32311 Grandview Westland, MI 48186	0.01338 acres 1/1120 of 14.98 acres	0.0228%
(8.1.1.1.3) Roberta Green 627 Lovell Dr Mt Juliet, TN 37122	0.01338 acres 1/1120 of 14.98 acres	0.0228%
(8.1.1.1.4) Ollie Dudley 2937 Princeville Dr Pickerington, OH 43147	0.01338 acres 1/1120 of 14.98 acres	0.0228%
(8.1.1.2) Ray Wellman 3601 Grant Ave Grove City, OH 43123	0.05350 acres 1/280 of 14.98 acres	0.0910%
(8.1.1.3) Ruby Greer PO Box 707 Bassett, VA 24055	0.05350 acres 1/280 of 14.98 acres	0.0910%
(8.1.1.4) Luther Wellman Rt 1 Box 51 Delbarton, WV 25670	0.05350 acres 1/280 of 14.98 acres	0.0910%
(8.1.1.5) Joy Cloney 78-5 Mile Creek Delbarton, WV 25670	0.05350 acres 1/280 of 14.98 acres	0.0910%
(8.1.2) Barnes Wellman Heirs, Devisees, Successors or Assigns <i>(Documentation requested 5/23/17)</i>	0.26750 acres 1/56 of 14.98 acres	0.4552%
(8.1.2.1) Charley Wellman Heirs, Devisees, Successors or Assigns		
(8.1.2.1.1) Luther Wellman Heirs, Devisees, Successors or Assigns		
(8.1.2.1.1.1) Elta Duty Heirs, Devisees, Successors or Assigns		
(8.1.2.1.1.1.1) Dolly Duty 629 Vinson St Williamson, WV 25661		
(8.1.2.1.1.1.2) Donna Ledford 32311 Grandview Westland, MI 48186		
(8.1.2.1.1.1.3) Roberta Green 627 Lovell Dr Mt Juliet, TN 37122		
(8.1.2.1.1.1.4) Ollie Dudley 2937 Princeville Dr Pickerington, OH 43147		

**Exhibit B-3**  
**Unit AX-99**  
**Docket #VGOB 04-1116-1358-02**  
**List of Unleased Owners/Claimants**  
**(58.77 Acre Unit)**

	Acres in Unit	Percent of Unit
(8.1.2.1.1.2) Ray Wellman 3601 Grant Ave Grove City, OH 43123		
(8.1.2.1.1.3) Ruby Greer PO Box 707 Bassett, VA 24055		
(8.1.2.1.1.4) Luther Wellman Rt 1 Box 51 Delbarton, WV 25670		
(8.1.2.1.1.5) Joy Cloney 78-5 Mile Creek Delbarton, WV 25670		
(8.1.2.1.2) Oliver Wellman Heirs, Devisees, Successors or Assigns		
(8.1.2.1.2.1) Estella Wellman Heirs, Devisees, Successors or Assigns		
(8.1.2.1.2.1.1) Chester Wellman 918 E Maple Ave Adrian, MI 49221		
(8.1.2.1.3) Ballard Wellman Heirs, Devisees, Successors or Assigns <i>(Heirs Unknown)</i>		
(8.1.3) Oliver Wellman Heirs, Devisees, Successors or Assigns		
(8.1.3.1) Estella Wellman Heirs, Devisees, Successors or Assigns		
(8.1.3.1.1) Chester Wellman 918 E Maple Ave Adrian, MI 49221	0.26750 acres 1/56 of 14.98 acres	0.4552%
(8.1.4) Ballard Wellman Heirs, Devisees, Successors or Assigns <i>(Heirs Unknown)</i>	0.26750 acres 1/56 of 14.98 acres	0.4552%
<b>(9) Ora May Davis Sturgeon Heirs, Devisees, Successors or Assigns</b>		
(9.1) Linkous Davis Heirs, Devisees, Successors or Assigns		
(9.1.1) Michael Edward Davis PO Box 263 Richlands, VA 24641	0.03567 acres 1/420 of 14.98 acres	0.0607%
(9.1.2) Eddie Dean Davis Heirs, Devisees, Successors or Assigns		
(9.1.2.1) Margie Carol Quinley Davis PO Box 155 Oakwood, VA 24631	0.03567 acres 1/420 of 14.98 acres	0.0607%
(9.1.3) Bobby Darrell Davis Heirs, Devisees, Successors or Assigns		
(9.1.3.1) Sheila Davis Carty 208 Paul Stanley Rd Coeburn, VA 24230	0.03567 acres 1/420 of 14.98 acres	0.0607%

Exhibit B-3  
Unit AX-99  
Docket #VGOB 04-1116-1358-02  
List of Unleased Owners/Claimants  
(58.77 Acre Unit)

	Acres in Unit	Percent of Unit
(9.1.4) Marcus Eugene Davis 229 Beasonwell Rd Lot 14 Kingsport, TN 37660	0.03567 acres 1/420 of 14.98 acres	0.0607%
(9.1.5) Rose Mae (Robert) Keen 5051 Poplar Creek Rd Grundy, VA 24614	0.03567 acres 1/420 of 14.98 acres	0.0607%
(9.1.6) Paul Linkous Davis 229 Beasonwell Rd Lot 14 Kingsport, TN 37660	0.03567 acres 1/420 of 14.98 acres	0.0607%
(9.3) Frank Don Sturgeon Heirs, Devisees, Successors or Assigns		
(9.3.1) Debbie Sue Sturgeon 1031 Mott Branch Rd Vansant, VA 24656	0.10700 acres 1/140 of 14.98 acres	0.1821%
(9.3.2) Jeffery Gordon Sturgeon PO Box 83 Doran, VA 24612	0.10700 acres 1/140 of 14.98 acres	0.1821%
(9.5) Arnold Sturgeon PO Box 432 Big Rock, VA 24603	0.21400 acres 1/70 of 14.98 acres	0.3641%
(10) Bessie Davis Huzelevich Heirs, Devisees, Successors or Assigns		
(10.1) Jerome George Huzelevich Heirs, Devisees, Successors or Assigns		
(10.1.1) JoAnn Redelis Heirs, Devisees, Successors or Assigns		
(10.1.1.1) Jason Sanford 134 Shell Cove Rd Pasadena, MD 21122	0.08917 acres 1/168 of 14.98 acres	0.1517%
(10.1.2) John Huzelevich Heirs, Devisees, Successors or Assigns <i>(Documentation pending)</i>	0.08917 acres 1/168 of 14.98 acres	0.1517%
(10.1.3) James Huzelevich Heirs, Devisees, Successors or Assigns <i>(Documentation pending)</i>	0.08917 acres 1/168 of 14.98 acres	0.1517%
(10.1.4) Christopher Mylon Huzelevich Heirs, Devisees, Successors or Assigns		
(10.1.4.1) Leann Huzelevich c/o Teresa Huzelevich 5214 Patrick Henry Dr Brooklyn, MD 21225	0.08917 acres 1/168 of 14.98 acres	0.1517%
(10.2) George Huzelevich Heirs, Devisees, Successors or Assigns		
(10.2.1) JoAnn Redelis Heirs, Devisees, Successors or Assigns		
(10.2.1.1) Jason Sanford 134 Shell Cove Rd Pasadena, MD 21122	0.03567 acres 1/420 of 14.98 acres	0.0607%
(10.2.2) John Huzelevich Heirs, Devisees, Successors or Assigns <i>(Documentation pending)</i>	0.03567 acres 1/420 of 14.98 acres	0.0607%

**Exhibit B-3**  
**Unit AX-99**  
**Docket #VGOB 04-1116-1358-02**  
**List of Unleased Owners/Claimants**  
**(58.77 Acre Unit)**

	Acres in Unit	Percent of Unit
(10.2.2.1) JoAnn Redelis Heirs, Devisees, Successors or Assigns		
(10.2.2.1.1) Jason Sanford 134 Shell Cove Rd Pasadena, MD 21122		
(10.2.2.2) James Huzelevich Heirs, Devisees, Successors or Assigns		
(10.2.2.2.1) Christopher Mylon Huzelevich Heirs, Devisees, Successors or Assigns		
(10.2.2.2.1.1) Leann Huzelevich c/o Teresa Huzelevich 5214 Patrick Henry Dr Brooklyn, MD 21225		
(10.2.2.3) Eula Mae Vencill Stiltner Heirs, Devisees, Successors or Assigns		
(10.2.2.3.1) Wanda Stiltner PO Box 10 Maxie, VA 24628		
(10.2.2.3.2) Patricia Blackburn Heirs, Devisees, Successors or Assigns		
(10.2.2.3.2.1) Crystal Blackburn 1085 Dusty Rd Grundy, VA 24614		
(10.2.2.3.2.2) Jessica Hurley 1514 Karwill Ln A Chattanooga, TN 37412		
(10.2.2.3.3) Tammy Blackburn 1398 Convict Hollow Rd Grundy, VA 24614		
(10.2.2.3.4) Sherry Hardin 1430 Cripple Creek Rd Grundy, VA 24614		
(10.2.2.3.5) Glenda C. Brown 79 Bell Ave Rossville, GA 30741		
(10.2.2.3.6) Larry E. Stiltner 1005 Anchor Rd #18E Grundy, VA 24614		
(10.2.2.3.7) Terry W. Stiltner 1519 Maxie Circle Grundy, VA 24614		
(10.2.3) James Huzelevich Heirs, Devisees, Successors or Assigns		
(10.2.3.1) Christopher Mylon Huzelevich Heirs, Devisees, Successors or Assigns		
(10.2.3.1.1) Leann Huzelevich c/o Teresa Huzelevich 5214 Patrick Henry Dr Brooklyn, MD 21225	0.03567 acres 1/420 of 14.98 acres	0.0607%
(10.2.4) Eula Mae Vencill Stiltner Heirs, Devisees, Successors or Assigns		

**Exhibit B-3**  
**Unit AX-99**  
**Docket #VGOB 04-1116-1358-02**  
**List of Unleased Owners/Claimants**  
**(58.77 Acre Unit)**

	Acres in Unit	Percent of Unit
(10.2.4.1) Wanda Stiltner PO Box 10 Maxie, VA 24628	0.00510 acres 1/2940 of 14.98 acres	0.0087%
(10.2.4.2) Patricia Blackburn Heirs, Devisees, Successors or Assigns		
(10.2.4.2.1) Crystal Blackburn 1085 Dusty Rd Grundy, VA 24614	0.00255 acres 1/5880 of 14.98 acres	0.0043%
(10.2.4.2.2) Jessica Hurley 1514 Karwill Ln A Chattanooga, TN 37412	0.00255 acres 1/5880 of 14.98 acres	0.0043%
(10.2.4.3) Tammy Blackburn 1398 Convict Hollow Rd Grundy, VA 24614	0.00510 acres 1/2940 of 14.98 acres	0.0087%
(10.2.4.4) Sherry Hardin 1430 Cripple Creek Rd Grundy, VA 24614	0.00510 acres 1/2940 of 14.98 acres	0.0087%
(10.2.4.5) Glenda C. Brown 79 Bell Ave Rossville, GA 30741	0.00510 acres 1/2940 of 14.98 acres	0.0087%
(10.2.4.6) Larry E. Stiltner 1005 Anchor Rd #18E Grundy, VA 24614	0.00510 acres 1/2940 of 14.98 acres	0.0087%
(10.2.4.7) Terry W. Stiltner 1519 Maxie Circle Grundy, VA 24614	0.00510 acres 1/2940 of 14.98 acres	0.0087%
(10.3) John Huzelevich Heirs, Devisees, Successors or Assigns <i>(Documentation pending)</i>	0.14267 acres 1/105 of 14.98 acres	0.2428%
(10.3.1) JoAnn Redelis Heirs, Devisees, Successors or Assigns		
(10.3.1.1) Jason Sanford 134 Shell Cove Rd Pasadena, MD 21122		
(10.3.2) James Huzelevich Heirs, Devisees, Successors or Assigns		
(10.3.2.1) Christopher Mylon Huzelevich Heirs, Devisees, Successors or Assigns		
(10.3.2.1.1) Leann Huzelevich c/o Teresa Huzelevich 5214 Patrick Henry Dr Brooklyn, MD 21225		
(10.3.3) Eula Mae Vencill Stiltner Heirs, Devisees, Successors or Assigns		
(10.3.3.1) Wanda Stiltner PO Box 10 Maxie, VA 24628		
(10.3.3.2) Patricia Blackburn Heirs, Devisees, Successors or Assigns		
(10.3.3.2.1) Crystal Blackburn 1085 Dusty Rd Grundy, VA 24614		

**Exhibit B-3**  
**Unit AX-99**  
**Docket #VGOB 04-1116-1358-02**  
**List of Unleased Owners/Claimants**  
**(58.77 Acre Unit)**

	Acres in Unit	Percent of Unit
(10.3.3.2.2) Jessica Hurley 1514 Karwill Ln A Chattanooga, TN 37412		
(10.3.3.3) Tammy Blackburn 1398 Convict Hollow Rd Grundy, VA 24614		
(10.3.3.4) Sherry Hardin 1430 Cripple Creek Rd Grundy, VA 24614		
(10.3.3.5) Glenda C. Brown 79 Bell Ave Rossville, GA 30741		
(10.3.3.6) Larry E. Stiltner 1005 Anchor Rd #18E Grundy, VA 24614		
(10.3.3.7) Terry W. Stiltner 1519 Maxie Circle Grundy, VA 24614		
(10.4) JoAnn Redelis Heirs, Devisees, Successors or Assigns		
(10.4.1) Jason Sanford 134 Shell Cove Rd Pasadena, MD 21122	0.14267 acres 1/105 of 14.98 acres	0.2428%
(10.5) James Huzelevich Heirs, Devisees, Successors or Assigns		
(10.5.1) Christopher Mylon Huzelevich Heirs, Devisees, Successors or Assigns		
(10.5.1.1) Leann Huzelevich c/o Teresa Huzelevich 5214 Patrick Henry Dr Brooklyn, MD 21225	0.14267 acres 1/105 of 14.98 acres	0.2428%
(10.6) Eula Mae Vencill Stiltner Heirs, Devisees, Successors or Assigns		
(10.6.1) Wanda Stiltner PO Box 10 Maxie, VA 24628	0.02038 acres 1/735 of 14.98 acres	0.0347%
(10.6.2) Patricia Blackburn Heirs, Devisees, Successors or Assigns		
(10.6.2.1) Crystal Blackburn 1085 Dusty Rd Grundy, VA 24614	0.01019 acres 1/1470 of 14.98 acres	0.0173%
(10.6.2.2) Jessica Hurley 1514 Karwill Ln A Chattanooga, TN 37412	0.01019 acres 1/1470 of 14.98 acres	0.0173%
(10.6.3) Tammy Blackburn 1398 Convict Hollow Rd Grundy, VA 24614	0.02038 acres 1/735 of 14.98 acres	0.0347%
(10.6.4) Sherry Hardin 1430 Cripple Creek Rd Grundy, VA 24614	0.02038 acres 1/735 of 14.98 acres	0.0347%
(10.6.5) Glenda C. Brown 79 Bell Ave Rossville, GA 30741	0.02038 acres 1/735 of 14.98 acres	0.0347%

**Exhibit B-3**  
**Unit AX-99**  
**Docket #VGOB 04-1116-1358-02**  
**List of Unleased Owners/Claimants**  
**(58.77 Acre Unit)**

	Acres in Unit	Percent of Unit
(10.6.6) Larry E. Stiltner 1005 Anchor Rd #18E Grundy, VA 24614	0.02038 acres 1/735 of 14.98 acres	0.0347%
(10.6.7) Terry W. Stiltner 1519 Maxie Circle Grundy, VA 24614	0.02038 acres 1/735 of 14.98 acres	0.0347%
<b>(11) Ethel Davis Sturgeon Heirs, Devisees, Successors or Assigns</b>		
(11.1) Lois Weeks 339 Craig Ave Salem, VA 24153	0.17833 acres 1/84 of 14.98 acres	0.3034%
(11.2) Phyllis Dowdy 4974 Alean Rd Boones Mill, VA 24065	0.17833 acres 1/84 of 14.98 acres	0.3034%
(11.3) Willard Sturgeon PO Box 1085 Vansant, VA 24656	0.17833 acres 1/84 of 14.98 acres	0.3034%
(11.4) Roosevelt Lawrence Sturgeon Heirs, Devisees, Successors or Assigns		
(11.4.1) Charles Edward Sturgeon 2824 Charles Pathe Dr Ruskin, FL 33570	0.04458 acres 1/336 of 14.98 acres	0.0759%
(11.4.2) Elizabeth Ann Sturgeon PO Box 1857 Gibson, FL 33534	0.04458 acres 1/336 of 14.98 acres	0.0759%
(11.4.3) Ronald Lawrence Sturgeon 11108 Stafford Ln Riverview, FL 33578	0.04458 acres 1/336 of 14.98 acres	0.0759%
(11.4.4) Lorie Marie Rodriguez 11713 Lindbergh Ave Lynwood, CA 90262	0.04458 acres 1/336 of 14.98 acres	0.0759%
(11.5) Lewis Vivian Sturgeon Heirs, Devisees, Successors or Assigns		
(11.5.1) Guy Mitchell Sturgeon Heirs, Devisees, Successors or Assigns		
(11.5.1.1) Rita Noreen Sturgeon 2304 E Glen Oaks Dr Wichita, KS 67216	0.05944 acres 1/252 of 14.98 acres	0.1011%
(11.5.1.2) Lewis Michael Sturgeon 28158 Suburban Dr Warren, MI 48088	0.05944 acres 1/252 of 14.98 acres	0.1011%
(11.5.1.3) Parris Marlow Sturgeon 1779 E. George Ave Hazel Park, MI 48030	0.05944 acres 1/252 of 14.98 acres	0.1011%
(11.6) Florence Gertrude Klein Heirs, Devisees, Successors or Assigns		
(11.6.1) Richard Walter Klein, Jr 64 Armstrong St Frostburg, MD 21532	0.08917 acres 1/168 of 14.98 acres	0.1517%

Exhibit B-3  
Unit AX-99  
Docket #VGOB 04-1116-1358-02  
List of Unleased Owners/Claimants  
(58.77 Acre Unit)

	Acres in Unit	Percent of Unit
(11.6.2) Deborah Camacho 15 Almeria Irvin, CA 92614	0.08917 acres 1/168 of 14.98 acres	0.1517%
<b>(12)</b> Dora Davis Adkins Heirs, Devisees, Successors or Assigns		
(12.2) Betty Sue Buchanan Heirs, Devisees, Successors or Assigns		
(12.2.1) Alexandra Louise Stacy 309 Fox's Private Dr Lot 9 Bluff City, TN 37618	0.07133 acres 1/210 of 14.98 acres	0.1214%
(12.2.2) Travis Stacy 109 Cleveland Rd Johnson City, TN 37615	0.07133 acres 1/210 of 14.98 acres	0.1214%
(12.2.3) Andrew Buchanan 2375 Brushy Fort Rd Grundy, VA 24614	0.07133 acres 1/210 of 14.98 acres	0.1214%
(12.4) Joanna White 5506 Chatmoss Rd Midlothian, VA 23112	0.21400 acres 1/70 of 14.98 acres	0.3641%
(12.5) Bertie Mabel McGlothlin 2229 Watkins St Grundy, VA 24614	0.21400 acres 1/70 of 14.98 acres	0.3641%
	<b>Acres</b> <b>Percent</b>	<b>10.4504</b> <b>17.7819%</b>
<b><u>Tract #1G - 0.01 acres</u></b>		
(1) Commonwealth of Virginia Department of Transportation 870 Bonham Rd Bristol, VA 24202	0.01 acres	0.0170%
<b><u>Tract #1I - 0.02 acres</u></b>		
(1) Commonwealth of Virginia Department of Transportation 870 Bonham Rd Bristol, VA 24202	0.02 acres	0.0340%
<b><u>Tract #1J - 0.13 acres</u></b>		
(1) Commonwealth of Virginia Department of Transportation 870 Bonham Rd Bristol, VA 24202	0.13 acres	0.2212%
<b><u>Tract #1K - 0.13 acres</u></b>		
(1) Commonwealth of Virginia Department of Transportation 870 Bonham Rd Bristol, VA 24202	0.13 acres	0.2212%
<b>OR</b>		
Moses Davis Heirs, Devisees, Successors or Assigns	0.13 acres	0.2212%
(1) Gertrude Davis Ratliff Heirs, Devisees, Successors or Assigns (1/14)		
(1.1) Muncy William Ratliff		<i>Life Estate extinguished</i>

**Exhibit B-3**  
**Unit AX-99**  
**Docket #VGOB 04-1116-1358-02**  
**List of Unleased Owners/Claimants**  
**(58.77 Acre Unit)**

	Acres in Unit	Percent of Unit
(1.1.1) Ora Leckie Ratliff Heirs, Devisees, Successors or Assigns		
(1.1.1.1) Harold Evans Shortridge Heirs, Devisees, Successors or Assigns		
(1.1.1.1.1) Clayton Lee Shortridge 221 Shady Ln Hillsville, VA 24343	0.00046 acres 1/280 of 0.13 acres	0.0008%
(1.1.1.2) Mabel Pauline Mullins 12314 Slate Creek Rd Grundy, VA 24614	0.00046 acres 1/280 of 0.13 acres	0.0008%
(1.1.1.3) Jerry James Ratliff Heirs, Devisees, Successors or Assigns		
(1.1.1.3.1) Tammy Sue Ratliff Stiltner Heirs, Devisees, Successors or Assigns		
(1.1.1.3.1.1) Marty Stiltner 7414 Hurricane Creek Rd Vansant, VA 24656	0.00009 acres 1/1400 of 0.13 acres	0.0002%
(1.1.1.3.2) Margaret C. Ratliff 1552 Pealog Branch Rd Vansant, VA 24656	0.00009 acres 1/1400 of 0.13 acres	0.0002%
(1.1.1.3.3) Elizabeth R. Walls 9423 Blackstone Rd Manassa, VA 20110	0.00009 acres 1/1400 of 0.13 acres	0.0002%
(1.1.1.3.4) Robin Barton 1552 Pealog Branch Rd Vansant, VA 24656	0.00009 acres 1/1400 of 0.13 acres	0.0002%
(1.1.1.3.5) Jason D. Ratliff PO Box 72 Davenport, VA 24239	0.00009 acres 1/1400 of 0.13 acres	0.0002%
(1.1.1.4) Wesley W. Ratliff 1213 Ward Fork Rd Grundy, VA 24614	0.00046 acres 1/280 of 0.13 acres	0.0008%
(1.1.1.5) Raymond R. Ratliff 2048 Burtons Pond Rd Bland, VA 24315	0.00046 acres 1/280 of 0.13 acres	0.0008%
(1.1.2) Zella Mae Ratliff VanDyke Heirs, Devisees, Successors or Assigns		
(1.1.2.1) Edward Ellis VanDyke 1526 Forestside Dr Columbus, GA 31907	0.00232 acres 1/56 of 0.13 acres	0.0040%
(1.1.3) Muncy Ellis Ratliff Heirs, Devisees, Successors or Assigns		
(1.1.3.1) Geneva Mullins 6800 Catlett Rd St Augustine, FL 32095	0.00232 acres 1/56 of 0.13 acres	0.0040%
(2) Eva Lucinda Davis Hibbitts Heirs, Devisees, Successors or Assigns (1/14)		
(2.2) Joseph H. Hibbitts Heirs, Devisees, Successors or Assigns		
(2.2.1) Billy Mahone Hibbitts Heirs, Devisees, Successors or Assigns		

**Exhibit B-3**  
**Unit AX-99**  
**Docket #VGOB 04-1116-1358-02**  
**List of Unleased Owners/Claimants**  
**(58.77 Acre Unit)**

	Acres in Unit	Percent of Unit
(2.2.1.1) Billy Mahone Hibbitts II 1045 Lower Mill Branch Rd Grundy, VA 24614	0.00013 acres 1/1008 of 0.13 acres	0.0002%
(2.2.1.2) Keister E. Hibbitts Heirs, Devisees, Successors or Assigns		
(2.2.1.2.1) David Hibbitts 7485 Admiral Nelson Dr Warrenton, VA 20186	0.00013 acres 1/1008 of 0.13 acres	0.0002%
(2.2.1.3) Raymond Clyde Hibbitts 1466 Lower Mill Branch Rd Grundy, VA 24614	0.00013 acres 1/1008 of 0.13 acres	0.0002%
(2.2.1.4) Ernest Kyle Hibbitts 7485 Admiral Nelson Dr Warrenton, VA 20186	0.00013 acres 1/1008 of 0.13 acres	0.0002%
(2.2.1.5) Edna C. Boyd 2554 Convinct Hollow Rd Grundy, VA 24614	0.00013 acres 1/1008 of 0.13 acres	0.0002%
(2.2.1.6) Richard Sherman Hibbitts Heirs, Devisees, Successors or Assigns		
(2.2.1.6.1) Richard Dayne Hibbitts Heirs, Devisees, Successors or Assigns		
(2.2.1.6.1.1) Richard Preston Hibbitts 1238 Lower Mill Branch Rd Grundy, VA 24614	0.00003 acres 1/4032 of 0.13 acres	0.0001%
(2.2.1.6.2) Laken K. Hibbitts 4225 Budd Rd New Smyrna Beach, FL 32168	0.00003 acres 1/4032 of 0.13 acres	0.0001%
(2.2.1.6.4) Bradley Reed Hibbitts 1148 Lower Mill Branch Rd Grundy, VA 24614	0.00003 acres 1/4032 of 0.13 acres	0.0001%
(2.2.1.7) Joanna Hibbitts Stiltner Heirs, Devisees, Successors or Assigns		
(2.2.1.7.1) Valerie Stewart PO Box 223 Breaks, VA 24607	0.00004 acres 1/3024 of 0.13 acres	0.0001%
(2.2.1.7.2) Joseph C. Stiltner PO Box 1443 Breaks, VA 24607	0.00004 acres 1/3024 of 0.13 acres	0.0001%
(2.2.1.7.3) Kyla Evans 156 Anchorage Ln Gore, VA 22637	0.00004 acres 1/3024 of 0.13 acres	0.0001%
(2.2.1.8) Janet Marie Hibbitts Heirs, Devisees, Successors or Assigns		
(2.2.1.8.1) Paige Michelle Campbell PO Box 385 Grundy, VA 24614	0.00013 acres 1/1008 of 0.13 acres	0.0002%
(2.3) Marvin Alex Hibbitts Heirs, Devisees, Successors or Assigns		
(2.3.2) Margie Helen Hibbitts Sage Heirs, Devisees, Successors or Assigns		
(2.3.2.1) Harold Kenneth Sage Heirs, Devisees, Successors or Assigns		

**Exhibit B-3**  
**Unit AX-99**  
**Docket #VGOB 04-1116-1358-02**  
**List of Unleased Owners/Claimants**  
**(58.77 Acre Unit)**

	Acres in Unit	Percent of Unit
(2.3.2.1.1) Samuel Kenneth Sage Heirs, Devisees, Successors or Assigns		
(2.3.2.1.1.1) Christopher Travis Sage PO Box 1551 Grundy, VA 24614	0.00003 acres 1/5040 of 0.13 acres	0.0000%
(2.3.2.1.2) Steven Kyle Sage 6299 Mallory Ln Gordonsville, VA 22942	0.00003 acres 1/5040 of 0.13 acres	0.0000%
(2.3.2.1.3) Sandra Kim VanDyke 1067 King Circle Grundy, VA 24614	0.00003 acres 1/5040 of 0.13 acres	0.0000%
(2.3.2.1.4) David Allen Sage PO Box 1932 Grundy, VA 24614	0.00003 acres 1/5040 of 0.13 acres	0.0000%
(2.3.2.1.5) Cheryl Denise Fleet County Rd 1 TRLR 3 Alma, WI 54610	0.00003 acres 1/5040 of 0.13 acres	0.0000%
(2.3.2.1.6) Karen Renee Childress PO Box 244 Vansant, VA 24656	0.00003 acres 1/5040 of 0.13 acres	0.0000%
(2.3.2.1.7) Susan Diane Pruitt PO Box 112 Maxie, VA 24628	0.00003 acres 1/5040 of 0.13 acres	0.0000%
(2.3.2.1.8) Billy Linville Sage 2090 Lower Branch Rd Grundy, VA 24614	0.00003 acres 1/5040 of 0.13 acres	0.0000%
(2.3.3) Jerry Keil Hibbitts Sage Heirs, Devisees, Successors or Assigns		
(2.3.3.1) Norma Jean Hibbitts 1008 Pole Rd Grundy, VA 24614	0.00021 acres 1/630 of 0.13 acres	0.0004%
(2.3.4) Tommy Lee William Hibbitts Sage Heirs, Devisees, Successors or Assigns		
(2.3.4.1) Mazie Eva Keen Hibbitts Heirs, Devisees, Successors or Assigns		
(2.3.4.1.1) Phyllis Stiltner 2390 Lynn Camp Branch Rd Grundy, VA 24614	0.00003 acres 1/4410 of 0.13 acres	0.0001%
(2.3.4.1.2) Carol Lulamae Keen Hess Heirs, Devisees, Successors or Assigns		
(2.3.4.1.2.1) Amy L. Musick PO Box 1674 Honaker, VA 24260	0.00001 acres 1/8820 of 0.13 acres	0.0000%
(2.3.4.1.2.2) Ashley Nicole Steele 1922 Clifton Farm Rd Honaker, VA 24260	0.00001 acres 1/8820 of 0.13 acres	0.0000%
(2.3.4.1.3) William Harvey Keen 2122 Bull Creek Rd Grundy, VA 24614	0.00003 acres 1/4410 of 0.13 acres	0.0001%
(2.3.4.1.4) Eugene Kenneth Keen 1019 Denny Rd Grundy, VA 24614	0.00003 acres 1/4410 of 0.13 acres	0.0001%

**Exhibit B-3**  
**Unit AX-99**  
**Docket #VGOB 04-1116-1358-02**  
**List of Unleased Owners/Claimants**  
**(58.77 Acre Unit)**

	Acres in Unit	Percent of Unit
(2.3.4.1.5) Tommy William Lee Hibbits, Jr 513 Wilray Ct Virginia Beach, VA 23451	0.00003 acres 1/4410 of 0.13 acres	0.0001%
(2.3.5) Harold Linvell Hibbits 1675 Lower Mill Branch Rd Grundy, VA 24614	0.00021 acres 1/630 of 0.13 acres	0.0004%
(2.4) Alice Carolyn Caudill Heirs, Devisees, Successors or Assigns		
(2.4.1) Oma Lee Caudill Snead Hawkins Heirs, Devisees, Successors or Assigns	0.00021 acres 1/630 of 0.13 acres	0.0004%
(2.4.1.1) Paul Hawkins, 2nd husband 271 Wilbourne Rd Clarksville, VA 23927		
(2.4.1.2) Teresa Fletcher 1448 Lick Log Rd Grundy, VA 24614		
(2.4.1.3) Joe Wilbur Snead, Jr PO Box 313 Grundy, VA 24614		
(2.4.1.4) James Glenn Snead 2072 Booth Branch Rd Grundy, VA 24614		
(2.4.1.5) John Russell Snead 2028 Booth Branch Rd Grundy, VA 24614		
(2.4.2) William James Caudill 1201 Peachtree Rd Grundy, VA 24614	0.00021 acres 1/630 of 0.13 acres	0.0004%
(2.4.4) Martha Caudill 2620 Cannaday Rd NE Roanoke, VA 24012	0.00021 acres 1/630 of 0.13 acres	0.0004%
(2.4.5) I.D. Walton Caudill PO Box 306 New Castle, VA 24127	0.00021 acres 1/630 of 0.13 acres	0.0004%
(2.5) Richard Donald Hibbits Heirs, Devisees, Successors or Assigns		
(2.5.1) James E. Hibbits 3402 Gladden Ln W Alexandria, AL 36250	0.00017 acres 1/756 of 0.13 acres	0.0003%
(2.5.2) Judith Tharlene Hibbits Stacy Heirs, Devisees, Successors or Assigns		
(2.5.2.1) Curtis Stacy 275 Large Ave Rockwell, NC 38138	0.00017 acres 1/756 of 0.13 acres	0.0003%
(2.5.4) Richard Donald "Don" Hibbits Jr. Heirs, Devisees, Successors or Assigns		
(2.5.4) Glenda Lee Hibbits 12550 Turkey Creek Dr Dunnellon, FL 34432	0.00017 acres 1/756 of 0.13 acres	0.0003%
(2.5.5) Brenda C. Byrd 275 Large Ave Rockwell, NC 28138	0.00017 acres 1/756 of 0.13 acres	0.0003%

Exhibit B-3  
Unit AX-99  
Docket #VGOB 04-1116-1358-02  
List of Unleased Owners/Claimants  
(58.77 Acre Unit)

	Acres in Unit	Percent of Unit
(2.5.6) Brenda C. Byrd Heirs, Devisees, Successors or Assigns		
(2.5.6.1) Tommy Lee Snyder 14 Bickshire Ln Palm Coast, FL 32137	0.00006 acres 1/2268 of 0.13 acres	0.0001%
(2.5.6.2) Jason Leon Snyder 1811 Edenside Ave Louisville, KY 40204	0.00006 acres 1/2268 of 0.13 acres	0.0001%
(2.5.6.3) Shawn Lyle Snyder 14 Bickshire Ln Palm Coast, FL 32137	0.00006 acres 1/2268 of 0.13 acres	0.0001%
(2.6) William Aaron Hibbitts Heirs, Devisees, Successors or Assigns		
(2.6.1) Virginia Dare Fields Belcher Hill Hibbitts Heirs, Devisees, Successors or Assigns		
(2.6.1.1) Clifford Belcher Heirs, Devisees, Successors or Assigns		
(2.6.1.1.1) Ruby J Belcher 16397 Grapevine Rd Phyllis, KY 41554	0.00052 acres 1/252 of 0.13 acres	0.0009%
(2.6.1.2) Danny Hill <i>Address Unknown</i>	0.00052 acres 1/252 of 0.13 acres	0.0009%
(2.7) Edith Mildred Hibbitts Collins Heirs, Devisees, Successors or Assigns		
(2.7.1) Jack Russell Collins Heirs, Devisees, Successors or Assigns		
(2.7.1.1) Opal May Sparks Baker Heirs, Devisees, Successors or Assigns		
(2.7.1.1.1) Joe Edward Sparks Heirs, Devisees, Successors or Assigns		
(2.7.1.1.1.1) Valerie Marie Sparks 4043 Elkins Branch Rd Grundy, VA 24614	0.00001 acres 1/20412 of 0.13 acres	0.0000%
(2.7.1.1.1.2) Tammy Jo Sparks 114 Wells Ln Harmony, NC 28634	0.00001 acres 1/20412 of 0.13 acres	0.0000%
(2.7.1.1.1.3) Darnell Junior Sparks PO Box 1230 Raven, VA 24639	0.00001 acres 1/20412 of 0.13 acres	0.0000%
(2.7.1.1.2) Heddy Lynn Daniels 8054 AL Hwy 117 Flat Rock, AL 35966	0.00002 acres 1/6804 of 0.13 acres	0.0000%
(2.7.1.1.3) Jimmy Roger Blankenship 1287 Turnbull Rd Grundy, VA 24614	0.00002 acres 1/6804 of 0.13 acres	0.0000%
(2.7.1.1.4) Sara Matney 2319 Stone Coal Rd Grundy, VA 24614	0.00002 acres 1/6804 of 0.13 acres	0.0000%
(2.7.1.1.5) Kimberly Belcher 8053 AL Hwy 117 Flat Rock, AL 35966	0.00002 acres 1/6804 of 0.13 acres	0.0000%

**Exhibit B-3**  
**Unit AX-99**  
**Docket #VGOB 04-1116-1358-02**  
**List of Unleased Owners/Claimants**  
**(58.77 Acre Unit)**

	Acres in Unit	Percent of Unit
(2.7.1.1.6) Tammy Michelle Justus 3586 Jacks Creek Rd Big Rock, VA 24603	0.00002 acres 1/6804 of 0.13 acres	0.0000%
(2.7.1.2) Roberta Jean Collins Teele Campbell Heirs, Devisees, Successors or Assigns		
(2.7.1.2.1) Penny R. Pearson 43 Pleasant St Hudson, MA 01749	0.00000 acres 1/37422 of 0.13 acres	0.0000%
(2.7.1.2.2) Keith Teele 45 Tavitian Blvd Marlborough, MA 01752	0.00000 acres 1/37422 of 0.13 acres	0.0000%
(2.7.1.2.4) Holly Jean Wagner 12623 Lake Vista Dr Gibson, FL 33534	0.00000 acres 1/37422 of 0.13 acres	0.0000%
(2.7.1.2.5) Pamela J. Santella 200 Broad St, Apt 2 Marlborough, MA 01752	0.00000 acres 1/37422 of 0.13 acres	0.0000%
(2.7.1.2.6) Robert R. Cummings 8 Cotting Ave Marlborough, MA 01752	0.00000 acres 1/37422 of 0.13 acres	0.0000%
(2.7.1.4) Jack Russell Collins 1230 Garrett Ave Marlborough, MA 01752	0.00002 acres 1/6237 of 0.13 acres	0.0000%
(2.7.1.6) Barbara S. Mejias 49 Boston Rd Apt 16C Southborough, MA 01772	0.00002 acres 1/6237 of 0.13 acres	0.0000%
(2.7.1.8) Shelia Rene Collins Johnson Heirs, Devisees, Successors or Assigns		
(2.7.1.8.1) Tammy Lynn Johnson Pitts 103 Fairview Ave 6 Rutland, VT 05701	0.00001 acres 1/24948 of 0.13 acres	0.0000%
(2.7.1.8.2) Christina Marie Green 7253 Fox Creek Dr Olive Branch, MS 38654	0.00001 acres 1/24948 of 0.13 acres	0.0000%
(2.7.1.8.3) Timothy Lee Johnson 103 Fairview Ave 6 Rutland, VT 05701	0.00001 acres 1/24948 of 0.13 acres	0.0000%
(2.7.1.8.4) Jason Paul Johnson 2 Cardinal Place Ln Rutland, VT 05701	0.00001 acres 1/24948 of 0.13 acres	0.0000%
(2.7.1.9) Michael D. Collins 2001 Apartment Blvd, Apt 226 Martinsburg, WV 25401	0.00002 acres 1/6237 of 0.13 acres	0.0000%
(2.7.1.10) Randall Allen Collins 1032 Deadbolt Rd Vansant, VA 24656	0.00002 acres 1/6237 of 0.13 acres	0.0000%
(2.7.1.11) Gary Wayne Collins 1866 Stiltners Creek Rd Grundy, VA 24614	0.00002 acres 1/6237 of 0.13 acres	0.0000%
(2.7.1.12) Robert M. Hibbitts 5602 Deskens Rd Vansant, VA 24656	0.00002 acres 1/6237 of 0.13 acres	0.0000%

**Exhibit B-3**  
**Unit AX-99**  
**Docket #VGOB 04-1116-1358-02**  
**List of Unleased Owners/Claimants**  
**(58.77 Acre Unit)**

	Acres in Unit	Percent of Unit
(2.7.2) Roberta Jean Collins Teele Campbell Heirs, Devisees, Successors or Assigns		
(2.7.2.1) John Lochlin Campbell, 2nd husband <i>Address pending</i>	0.00002 acres 1/6237 of 0.13 acres	0.0000%
(2.7.2.1.1) Penny R. Pearson 43 Pleasant St Hudson, MA 01749	0.00001 acres 1/18711 of 0.13 acres	0.0000%
(2.7.2.1.2) Keith Teele 45 Tavitian Blvd Marlborough, MA 01752	0.00001 acres 1/18711 of 0.13 acres	0.0000%
(2.7.2.1.4) Holly Jean Wagner 12623 Lake Vista Dr Gibsonston, FL 33534	0.00001 acres 1/18711 of 0.13 acres	0.0000%
(2.7.2.1.5) Pamela J. Santella 200 Broad St, Apt 2 Marlborough, MA 01752	0.00001 acres 1/18711 of 0.13 acres	0.0000%
(2.7.2.1.6) Robert R. Cummings 8 Cotting Ave Marlborough, MA 01752	0.00001 acres 1/18711 of 0.13 acres	0.0000%
(2.7.4) Jack Russell Collins 1230 Garrett Ave Marlborough, MA 01752	0.00006 acres 1/2079 of 0.13 acres	0.0001%
(2.7.6) Barbara S. Mejias 49 Boston Rd Apt 16C Southborough, MA 01772	0.00006 acres 1/2079 of 0.13 acres	0.0001%
(2.7.8) Shelia Rene Collins Johnson Heirs, Devisees, Successors or Assigns		
(2.7.8.1) Tammy Lynn Johnson Pitts 103 Fairview Ave 6 Rutland, VT 05701	0.00002 acres 1/8316 of 0.13 acres	0.0000%
(2.7.8.2) Christina Marie Green 7253 Fox Creek Dr Olive Branch, MS 38654	0.00002 acres 1/8316 of 0.13 acres	0.0000%
(2.7.8.3) Timothy Lee Johnson 103 Fairview Ave 6 Rutland, VT 05701	0.00002 acres 1/8316 of 0.13 acres	0.0000%
(2.7.8.4) Jason Paul Johnson 2 Cardinal Place Ln Rutland, VT 05701	0.00002 acres 1/8316 of 0.13 acres	0.0000%
(2.7.9) Michael D. Collins 2001 Apartment Blvd, Apt 226 Martinsburg, WV 25401	0.00006 acres 1/2079 of 0.13 acres	0.0001%
(2.7.10) Randall Allen Collins 1032 Deadbolt Rd Vansant, VA 24656	0.00006 acres 1/2079 of 0.13 acres	0.0001%
(2.7.11) Gary Wayne Collins 1866 Stiltners Creek Rd Grundy, VA 24614	0.00006 acres 1/2079 of 0.13 acres	0.0001%
(2.7.12) Robert M. Hibbitts 5602 Deskins Rd Vansant, VA 24656	0.00006 acres 1/2079 of 0.13 acres	0.0001%
(2.8) Ora May Hibbitts Reeves Heirs, Devisees, Successors or Assigns		

**Exhibit B-3**  
**Unit AX-99**  
**Docket #VGOB 04-1116-1358-02**  
**List of Unleased Owners/Claimants**  
**(58.77 Acre Unit)**

	Acres in Unit	Percent of Unit
(2.8.1) Cecil E. Reeves Heirs, Devisees, Successors or Assigns		
(2.8.1.1) Vivian C. Renner 1167 Fixler Rd Wadsworth, OH 44281	0.00017 acres 1/756 of 0.13 acres	0.0003%
(2.8.1.2) William E. Reeves 17245 Thompson Rd Thompson, OH 44086	0.00017 acres 1/756 of 0.13 acres	0.0003%
(2.8.1.3) Rhonda E. Abrams 12353 Portage St Rittman, OH 44270	0.00017 acres 1/756 of 0.13 acres	0.0003%
(2.8.1.4) Evelyn B. McNitt 3803 Old Mill Rd Port Ageles, WA 98362	0.00017 acres 1/756 of 0.13 acres	0.0003%
(2.8.1.5) Steven R. Reeves 1959 S. Logan St Denver, CO 80210	0.00017 acres 1/756 of 0.13 acres	0.0003%
(2.8.1.6) Miriam B. Dzurec 1437 Brentfield Dr Wadsworth, OH 44281	0.00017 acres 1/756 of 0.13 acres	0.0003%
<b>(3) Mary Elizabeth Davis Croye Heirs, Devisees, Successors or Assigns</b>		
(3.1) Bittle King Croye	<i>Life Estate extinguished</i>	
(3.1.2) Geneva Croye Mustard Heirs, Devisees, Successors or Assigns		
(3.1.2.1) Clinton Luther Mustard Heirs, Devisees, Successors or Assigns		
(3.1.2.1.3) Carol Mustard Lester Heirs, Devisees, Successors or Assigns		
(3.1.2.1.3.1) Michael Lester 1058 Florist Rd Abingdon, VA 24210	0.00058 acres 1/224 of 0.13 acres	0.0010%
(3.1.2.1.4) Clinton Luther Mustard, Jr 992 Hidden Valley Independence, VA 24348	0.00058 acres 1/224 of 0.13 acres	0.0010%
(3.1.3) Marie Elizabeth Croye Goodwin Heirs, Devisees, Successors or Assigns		
(3.1.3.1) James B. Goodwin Jr. Heirs, Devisees, Successors or Assigns		
(3.1.3.1.1) Sandra Goodwin Green <i>Address Unknown</i> Lavale, MD	0.00232 acres 1/56 of 0.13 acres	0.0040%
<b>(4) Victoria Pearl Davis Munsey Heirs, Devisees, Successors or Assigns</b>		
(4.1) Halder Roscoe Munsey	<i>Life Estate extinguished</i>	
(4.1.1) America Gertrude Munsey Tice Heirs, Devisees, Successors or Assigns		

Exhibit B-3  
Unit AX-99  
Docket #VGOB 04-1116-1358-02  
List of Unleased Owners/Claimants  
(58.77 Acre Unit)

	Acres in Unit	Percent of Unit
(4.1.1.1) Kathy Ann Hackney PO Box 2172 Honaker, VA 24260	0.00464 acres 1/28 of 0.13 acres	0.0079%
(4.1.2) Hassell Roscoe Munsey Heirs, Devisees, Successors or Assigns		
(4.1.2.1) Cassie Rynyon Munsey Heirs, Devisees, Successors or Assigns		
(4.1.2.1.1) Kathy Ann Hackney PO Box 2172 Honaker, VA 24260	0.00464 acres 1/28 of 0.13 acres	0.0079%
(5) Gabriel Stewart Davis Heirs, Devisees, Successors or Assigns		
(5.1) Florence Alice Stiltner Davis	<i>Life Estate extinguished</i>	
(5.1.1) Nell Davis Swanson Heirs, Devisees, Successors or Assigns		
(5.1.1.1) Walters Swanson Heirs, Devisees, Successors or Assigns		
(5.1.1.1.1) John C. Cochrane 917 5th St Mukiteo, WA 98275	0.00034 acres 1/378 of 0.13 acres	0.0006%
(5.1.1.1.2) King's Garden School 19303 Fremont Ave, North Seattle, WA 98133	0.00034 acres 1/378 of 0.13 acres	0.0006%
(5.1.1.1.3) Canon Beach Bible Conference Ctr PO Box 398 Cannon Beach, OR 97110	0.00034 acres 1/378 of 0.13 acres	0.0006%
(5.1.2) Carl Muncie Davis Heirs, Devisees, Successors or Assigns <i>(Heirs Unknown)</i>	0.00103 acres 1/126 of 0.13 acres	0.0018%
(5.1.4) Carrie Davis Fields Reece Heirs, Devisees, Successors or Assigns		
(5.1.4.4) James Roger Fields Heirs, Devisees, Successors or Assigns		
(5.1.4.4.1) Louise Gilliam Fields 6440 Hurricane Rd Wise, VA 24293	0.00021 acres 1/630 of 0.13 acres	0.0004%
(5.1.4.5) Dennis H. Fields 290 Newberry Ridge Clintwood, VA 24228	0.00021 acres 1/630 of 0.13 acres	0.0004%
(5.1.5) Clyde Davis Heirs, Devisees, Successors or Assigns		
(5.1.5.1) Avie D. Davis Heirs, Devisees, Successors or Assigns		
(5.1.5.1.1) Patricia Lynn Davis Skaggs Heirs, Devisees, Successors or Assigns		
(5.1.5.1.1.1) Gerald D. Skaggs, Jr 1755 Reynolds Creek Rd Liberty, KY 42539	0.00002 acres 1/7560 of 0.13 acres	0.0000%

**Exhibit B-3**  
**Unit AX-99**  
**Docket #VGOB 04-1116-1358-02**  
**List of Unleased Owners/Claimants**  
**(58.77 Acre Unit)**

	Acres in Unit	Percent of Unit
(5.1.5.1.1.2) Angela Skaggs 472 Dogwood Trail Dallas, GA 30157	0.00002 acres 1/7560 of 0.13 acres	0.0000%
(5.1.5.1.2) Clyde Davis, Jr 125 Rocky Branch Rd Jeffersonville, KY 40337	0.00003 acres 1/3780 of 0.13 acres	0.0001%
(5.1.5.1.3) Ethel R. Henderson 1299 Old State Rd Owingsville, KY 40360	0.00003 acres 1/3780 of 0.13 acres	0.0001%
(5.1.5.1.4) David J. Davis 524 Burley Dr, Apt 4 Mt Sterling, KY 40353	0.00003 acres 1/3780 of 0.13 acres	0.0001%
(5.1.5.1.5) Earnest Dean Davis 680 Bedford Rd Jeffersonville, KY 40337	0.00003 acres 1/3780 of 0.13 acres	0.0001%
(5.1.5.1.6) Subbie W Wilder 87 Wilder Ln Owingsville, KY 40360	0.00003 acres 1/3780 of 0.13 acres	0.0001%
(5.1.5.1.7) Marsha A. Davis 6652 Camargo Levee Rd Jeffersonville, KY 40337	0.00003 acres 1/3780 of 0.13 acres	0.0001%
(5.1.5.1.8) Gabriel S. Davis 255 Rocky Branch Rd Jeffersonville, KY 40337	0.00003 acres 1/3780 of 0.13 acres	0.0001%
(5.1.5.1.9) William C. Davis PO Box 34 Frenchburg, KY 40322	0.00003 acres 1/3780 of 0.13 acres	0.0001%
(5.1.5.1.10) Daniel L. Davis 3109 S. Hwy 211 Salt Lick, KY 40371	0.00003 acres 1/3780 of 0.13 acres	0.0001%
(5.1.5.2) Patricia Lynn Davis Skaggs Heirs, Devisees, Successors or Assigns		
(5.1.5.2.1) Gerald D. Skaggs 6652 Camargo Levee Rd Jeffersonville, KY 40337	0.00007 acres 1/1890 of 0.13 acres	0.0001%
(5.1.5.3) Clyde Davis, Jr 125 Rocky Branch Rd Jeffersonville, KY 40337	0.00007 acres 1/1890 of 0.13 acres	0.0001%
(5.1.5.4) Ethel R. Henderson 1299 Old State Rd Owingsville, KY 40360	0.00007 acres 1/1890 of 0.13 acres	0.0001%
(5.1.5.5) David J. Davis 524 Burley Dr, Apt 4 Mt Sterling, KY 40353	0.00007 acres 1/1890 of 0.13 acres	0.0001%
(5.1.5.6) Earnest Dean Davis 680 Bedford Rd Jeffersonville, KY 40337	0.00007 acres 1/1890 of 0.13 acres	0.0001%
(5.1.5.7) Subbie W Wilder 87 Wilder Ln Owingsville, KY 40360	0.00007 acres 1/1890 of 0.13 acres	0.0001%

**Exhibit B-3**  
**Unit AX-99**  
**Docket #VGOB 04-1116-1358-02**  
**List of Unleased Owners/Claimants**  
**(58.77 Acre Unit)**

	Acres in Unit	Percent of Unit
(5.1.5.8) Marsha A. Davis 6652 Camargo Levee Rd Jeffersonville, KY 40337	0.00007 acres 1/1890 of 0.13 acres	0.0001%
(5.1.5.9) Gabriel S. Davis 255 Rocky Branch Rd Jeffersonville, KY 40337	0.00007 acres 1/1890 of 0.13 acres	0.0001%
(5.1.5.10) William C. Davis PO Box 34 Frenchburg, KY 40322	0.00007 acres 1/1890 of 0.13 acres	0.0001%
(5.1.5.11) Daniel L. Davis 3109 S. Hwy 211 Salt Lick, KY 40371	0.00007 acres 1/1890 of 0.13 acres	0.0001%
(5.1.6) Mary Louise Davis York Heirs, Devisees, Successors or Assigns		
(5.1.6.2) Wynell Chance Brantley 115 River Rd Tenille, GA 31089	0.00017 acres 1/756 of 0.13 acres	0.0003%
(5.1.6.4) Toby York 10004 GA Hwy 231 Harrison, GA 31035	0.00017 acres 1/756 of 0.13 acres	0.0003%
(5.1.6.5) Gabriel Daniel York Heirs, Devisees, Successors or Assigns		
(5.1.6.5.1) Betty York 702 Capp Hartan Rd Tompkinsville, KY 42167	0.00017 acres 1/756 of 0.13 acres	0.0003%
(5.1.7) Floyd Holland Davis Heirs, Devisees, Successors or Assigns		
(5.1.7.1) Billie T. Davis 310 Ave A Melbourne Beach, FL 32951	0.00103 acres 1/126 of 0.13 acres	0.0018%
(5.1.8) Margie Shortridge 1005 Lakeview Dr Hermitage, TN 37076	0.00103 acres 1/126 of 0.13 acres	0.0018%
(5.1.9) Ellis Stuart Davis Heirs, Devisees, Successors or Assigns		
(5.1.9.1) John S. Davis 3851 NW 121st Ave Sunrise, FL 33323	0.00103 acres 1/126 of 0.13 acres	0.0018%
<b>(6)</b> George Alexander "Doll" Davis Heirs, Devisees, Successors or Assigns		
(6.1) Martha Ellen Stacy Davis Vandyke	<i>Life Estate extinguished</i>	
(6.1.1) Hazel Gertrude Davis Duncan Heirs, Devisees, Successors or Assigns		
(6.1.1.1) Mary Struzenberg 214 Delee St, Colonia Hgts Kingsport, TN 33133	0.00062 acres 1/210 of 0.13 acres	0.0011%
(6.1.1.2) Ronald Duncan Smith Ave, Rock Creek Rd Erwin, TN 37650	0.00062 acres 1/210 of 0.13 acres	0.0011%

**Exhibit B-3**  
**Unit AX-99**  
**Docket #VGOB 04-1116-1358-02**  
**List of Unleased Owners/Claimants**  
**(58.77 Acre Unit)**

	Acres in Unit	Percent of Unit
(6.1.1.3) Pam Duncan 407 S Main St Erwin, TN 37650	0.00062 acres 1/210 of 0.13 acres	0.0011%
(6.1.1.4) Enoch Alan Duncan Heirs, Devisees, Successors or Assigns		
(6.1.1.4.1) Grace Duncan 1608 Hotiye Ave Sebring, FL 33870	0.00062 acres 1/210 of 0.13 acres	0.0011%
(6.1.1.5) Darlene Denise Deaner PO Box 222 Center Hill, FL 33514	0.00062 acres 1/210 of 0.13 acres	0.0011%
(6.1.2) Geneva Mae Davis Aesque Heirs, Devisees, Successors or Assigns		
(6.1.2.1) Wanda Littrell 1223 Robertson St, Apt 40 Kingsport, TN 37660	0.00077 acres 1/168 of 0.13 acres	0.0013%
(6.1.2.2) Deborah Stewart 2976 Ashley St Kingsport, TN 37660	0.00077 acres 1/168 of 0.13 acres	0.0013%
(6.1.2.3) Sharon Plowers 311 Western Hgts Robersville, TN 37857	0.00077 acres 1/168 of 0.13 acres	0.0013%
(6.1.2.4) James Allen Ausque PO Box 247 Grundy, VA 24614	0.00077 acres 1/168 of 0.13 acres	0.0013%
(6.1.3) Beulah June Davis Shephard Heirs, Devisees, Successors or Assigns		
(6.1.3.1) Kenneth "Jimmy" Carper Shepherd Heirs, Devisees, Successors or Assigns		
(6.1.3.1.1) Kenneth David (Janet) Shepherd 1505 Norway St Bristol, VA 24201	0.00310 acres 1/42 of 0.13 acres	0.0053%
<b>(7) James Bert Davis Heirs, Devisees, Successors or Assigns</b>		
(7.1) Leatha Mae Perkins Davis Heirs, Devisees, Successors or Assigns		
(7.1.1) Virginia Marie Davis Tiller Siders Heirs, Devisees, Successors or Assigns		
(7.1.1.1) Walters Lee Siders 17385 NE 243rd Place Rd Ft McCoy, FL 32134	0.00062 acres 1/210 of 0.13 acres	0.0011%
(7.1.1.2) Walter Leon Siders Heirs, Devisees, Successors or Assigns		
(7.1.1.2.1) Lorraine Lee Wyatt Reynolds 2147 LaFayette Rd Rockey Face, GA 30740	0.00015 acres 1/840 of 0.13 acres	0.0003%
(7.1.1.2.2) Loretta Lynn Sellers PO Box 223 St Marks, FL 32355	0.00015 acres 1/840 of 0.13 acres	0.0003%
(7.1.1.3) Judy Carol Baughman 9911 Carr Rd Riverview, FL 33569	0.00031 acres 1/420 of 0.13 acres	0.0005%

**Exhibit B-3**  
**Unit AX-99**  
**Docket #VGOB 04-1116-1358-02**  
**List of Unleased Owners/Claimants**  
**(58.77 Acre Unit)**

	Acres in Unit	Percent of Unit
(7.1.1.4) David Eugene Siders Heirs, Devisees, Successors or Assigns		
(7.1.1.4.1) Walter Lee Siders 17385 NE 243rd Place Rd Ft McCoy, FL 32134	0.00031 acres 1/420 of 0.13 acres	0.0005%
(7.1.1.5) Frank Andy Siders 6613 Lithia Pinecrest Rd Lithia, FL 33547	0.00031 acres 1/420 of 0.13 acres	0.0005%
(7.1.2) Leona Davis Keen Heirs, Devisees, Successors or Assigns		
(7.1.2.1) James William Keen Heirs, Devisees, Successors or Assigns		
(7.1.2.1.1) Ira Clarence Keen PO Box 56 Maxie, VA 24628	0.00014 acres 1/910 of 0.13 acres	0.0002%
(7.1.2.1.2) Linda Sue Christian PO Box 22 Wolford, VA 24658	0.00014 acres 1/910 of 0.13 acres	0.0002%
(7.1.2.1.3) Billy Joe Keen 337 Virgil Coral Rd Uniondale, TN 37180	0.00014 acres 1/910 of 0.13 acres	0.0002%
(7.1.2.1.4) Robert Edmond Keen 1156 John Clifton Rd Raven, VA 24639	0.00014 acres 1/910 of 0.13 acres	0.0002%
(7.1.2.1.5) Brenda Gail Church 1025 Turnip Dr Vansant, VA 24656	0.00014 acres 1/910 of 0.13 acres	0.0002%
(7.1.2.1.6) Glenna Gay Stevens (Estep) 1236 Raysal Hollow Rd Raysal, WV 24879	0.00014 acres 1/910 of 0.13 acres	0.0002%
(7.1.2.1.7) Lillian Joyce Hurley PO Box 162 Maxie, VA 24628	0.00014 acres 1/910 of 0.13 acres	0.0002%
(7.1.2.1.8) Margorie Ann Stiltner (Fisher) 58 Boyd Ln Bastian, VA 24314	0.00014 acres 1/910 of 0.13 acres	0.0002%
(7.1.2.1.9) Sandra Kay Smith PO Box 705 Doran, VA 24612	0.00014 acres 1/910 of 0.13 acres	0.0002%
(7.1.2.1.10) Darrell C Keen 1089 Old Columbia Rd Chapel Hill, TN 37034	0.00014 acres 1/910 of 0.13 acres	0.0002%
(7.1.2.1.11) Cindy Patricia Mullins PO Box 134 N. Tazewell, VA 24630	0.00014 acres 1/910 of 0.13 acres	0.0002%
(7.1.2.1.12) Connie Looney 2756 Slate Creek Rd Grundy, VA 24614	0.00014 acres 1/910 of 0.13 acres	0.0002%
(7.1.2.1.13) Timothy Keen 1089 Old Columbia Rd Chapel Hill, TN 37034	0.00014 acres 1/910 of 0.13 acres	0.0002%

**Exhibit B-3**  
**Unit AX-99**  
**Docket #VGOB 04-1116-1358-02**  
**List of Unleased Owners/Claimants**  
**(58.77 Acre Unit)**

	Acres in Unit	Percent of Unit
(7.1.3) Virginia Davis Keen Heirs, Devisees, Successors or Assigns		
(7.1.3.1) Jerline Hendrix 1218 Issac Clifton Rd Chapmansboro, TN 37035	0.00037 acres 1/350 of 0.13 acres	0.0006%
(7.1.3.2) Jerry E. Keen 7411 Coldwater Rd Fairview, TN 37062	0.00037 acres 1/350 of 0.13 acres	0.0006%
(7.1.3.3) Larry David Keen 304 Church St White Bluff, TN 37187	0.00037 acres 1/350 of 0.13 acres	0.0006%
(7.1.3.4) Dewey Ray Keen 3994 Nansemond Rd Coeburn, VA 24230	0.00037 acres 1/350 of 0.13 acres	0.0006%
(7.1.3.5) Earl Roger Keen Heirs, Devisees, Successors or Assigns		
(7.1.3.5.1) Jerline Hendrix 1218 Issac Clifton Rd Chapmansboro, TN 37035	0.00009 acres 1/1400 of 0.13 acres	0.0002%
(7.1.3.5.2) Jerry E. Keen 7411 Coldwater Rd Fairview, TN 37062	0.00009 acres 1/1400 of 0.13 acres	0.0002%
(7.1.3.5.3) Larry David Keen 304 Church St White Bluff, TN 37187	0.00009 acres 1/1400 of 0.13 acres	0.0002%
(7.1.3.5.4) Dewey Ray Keen 3994 Nansemond Rd Coeburn, VA 24230	0.00009 acres 1/1400 of 0.13 acres	0.0002%
(7.1.4) Eula (Beulah) Davis (Keen) 1707 Charlie Griffin Rd Plant City, FL 33868	0.00186 acres 1/70 of 0.13 acres	0.0032%
(7.1.5) Lawrence Davis 7601 Van Fleet Rd Polk City, FL 33868	0.00186 acres 1/70 of 0.13 acres	0.0032%
<b>(8) Elexious "Leckie" Martha Davis Wellman Heirs, Devisees, Successors or Assigns</b>		
(8.1) Charley Wellman Heirs, Devisees, Successors or Assigns		
(8.1.1) Luther Wellman Heirs, Devisees, Successors or Assigns		
(8.1.1.1) Elta Duty Heirs, Devisees, Successors or Assigns		
(8.1.1.1.1) Dolly Duty 629 Vinson St Williamson, WV 25661	0.00012 acres 1/1120 of 0.13 acres	0.0002%
(8.1.1.1.2) Donna Ledford 32311 Grandview Westland, MI 48186	0.00012 acres 1/1120 of 0.13 acres	0.0002%
(8.1.1.1.3) Roberta Green 627 Lovell Dr Mt Juliet, TN 37122	0.00012 acres 1/1120 of 0.13 acres	0.0002%

**Exhibit B-3**  
**Unit AX-99**  
**Docket #VGOB 04-1116-1358-02**  
**List of Unleased Owners/Claimants**  
**(58.77 Acre Unit)**

	Acres in Unit	Percent of Unit
(8.1.1.1.4) Ollie Dudley 2937 Princeville Dr Pickerington, OH 43147	0.00012 acres 1/1120 of 0.13 acres	0.0002%
(8.1.1.2) Ray Wellman 3601 Grant Ave Grove City, OH 43123	0.00046 acres 1/280 of 0.13 acres	0.0008%
(8.1.1.3) Ruby Greer PO Box 707 Bassett, VA 24055	0.00046 acres 1/280 of 0.13 acres	0.0008%
(8.1.1.4) Luther Wellman Rt 1 Box 51 Delbarton, WV 25670	0.00046 acres 1/280 of 0.13 acres	0.0008%
(8.1.1.5) Joy Cloney 78-5 Mile Creek Delbarton, WV 25670	0.00046 acres 1/280 of 0.13 acres	0.0008%
(8.1.2) Barnes Wellman Heirs, Devisees, Successors or Assigns <i>(Documentation requested 5/23/17)</i>	0.00232 acres 1/56 of 0.13 acres	0.0040%
(8.1.2.1) Charley Wellman Heirs, Devisees, Successors or Assigns		
(8.1.2.1.1) Luther Wellman Heirs, Devisees, Successors or Assigns		
(8.1.2.1.1.1) Elta Duty Heirs, Devisees, Successors or Assigns		
(8.1.2.1.1.1.1) Dolly Duty 629 Vinson St Williamson, WV 25661		
(8.1.2.1.1.1.2) Donna Ledford 32311 Grandview Westland, MI 48186		
(8.1.2.1.1.1.3) Roberta Green 627 Lovell Dr Mt Juliet, TN 37122		
(8.1.2.1.1.1.4) Ollie Dudley 2937 Princeville Dr Pickerington, OH 43147		
(8.1.2.1.1.2) Ray Wellman 3601 Grant Ave Grove City, OH 43123		
(8.1.2.1.1.3) Ruby Greer PO Box 707 Bassett, VA 24055		
(8.1.2.1.1.4) Luther Wellman Rt 1 Box 51 Delbarton, WV 25670		
(8.1.2.1.1.5) Joy Cloney 78-5 Mile Creek Delbarton, WV 25670		
(8.1.2.1.2) Oliver Wellman Heirs, Devisees, Successors or Assigns		
(8.1.2.1.2.1) Estella Wellman Heirs, Devisees, Successors or Assigns		

Exhibit B-3  
Unit AX-99  
Docket #VGOB 04-1116-1358-02  
List of Unleased Owners/Claimants  
(58.77 Acre Unit)

	Acres in Unit	Percent of Unit
(8.1.2.1.2.1.1) Chester Wellman 918 E Maple Ave Adrian, MI 49221		
(8.1.2.1.3) Ballard Wellman Heirs, Devisees, Successors or Assigns <i>(Heirs Unknown)</i>		
(8.1.3) Oliver Wellman Heirs, Devisees, Successors or Assigns		
(8.1.3.1) Estella Wellman Heirs, Devisees, Successors or Assigns		
(8.1.3.1.1) Chester Wellman 918 E Maple Ave Adrian, MI 49221	0.00232 acres 1/56 of 0.13 acres	0.0040%
(8.1.4) Ballard Wellman Heirs, Devisees, Successors or Assigns <i>(Heirs Unknown)</i>	0.00232 acres 1/56 of 0.13 acres	0.0040%
<b>(9)</b> Ora May Davis Sturgeon Heirs, Devisees, Successors or Assigns		
(9.1) Linkous Davis Heirs, Devisees, Successors or Assigns		
(9.1.1) Michael Edward Davis PO Box 263 Richlands, VA 24641	0.00031 acres 1/420 of 0.13 acres	0.0005%
(9.1.2) Eddie Dean Davis Heirs, Devisees, Successors or Assigns		
(9.1.2.1) Margie Carol Quinley Davis PO Box 155 Oakwood, VA 24631	0.00031 acres 1/420 of 0.13 acres	0.0005%
(9.1.3) Bobby Darrell Davis Heirs, Devisees, Successors or Assigns		
(9.1.3.1) Sheila Davis Carty 208 Paul Stanley Rd Coeburn, VA 24230	0.00031 acres 1/420 of 0.13 acres	0.0005%
(9.1.4) Marcus Eugene Davis 229 Beasonwell Rd Lot 14 Kingsport, TN 37660	0.00031 acres 1/420 of 0.13 acres	0.0005%
(9.1.5) Rose Mae (Robert) Keen 5051 Poplar Creek Rd Grundy, VA 24614	0.00031 acres 1/420 of 0.13 acres	0.0005%
(9.1.6) Paul Linkous Davis 229 Beasonwell Rd Lot 14 Kingsport, TN 37660	0.00031 acres 1/420 of 0.13 acres	0.0005%
(9.3) Frank Don Sturgeon Heirs, Devisees, Successors or Assigns		
(9.3.1) Debbie Sue Sturgeon 1031 Mott Branch Rd Vansant, VA 24656	0.00093 acres 1/140 of 0.13 acres	0.0016%
(9.3.2) Jeffery Gordon Sturgeon PO Box 83 Doran, VA 24612	0.00093 acres 1/140 of 0.13 acres	0.0016%

**Exhibit B-3**  
**Unit AX-99**  
**Docket #VGOB 04-1116-1358-02**  
**List of Unleased Owners/Claimants**  
**(58.77 Acre Unit)**

	Acres in Unit	Percent of Unit
(9.5) Arnold Sturgeon PO Box 432 Big Rock, VA 24603	0.00186 acres 1/70 of 0.13 acres	0.0032%
(10) Bessie Davis Huzelevich Heirs, Devisees, Successors or Assigns		
(10.1) Jerome George Huzelevich Heirs, Devisees, Successors or Assigns		
(10.1.1) JoAnn Redelis Heirs, Devisees, Successors or Assigns		
(10.1.1.1) Jason Sanford 134 Shell Cove Rd Pasadena, MD 21122	0.00077 acres 1/168 of 0.13 acres	0.0013%
(10.1.2) John Huzelevich Heirs, Devisees, Successors or Assigns <i>(Documentation pending)</i>	0.00077 acres 1/168 of 0.13 acres	0.0013%
(10.1.3) James Huzelevich Heirs, Devisees, Successors or Assigns <i>(Documentation pending)</i>	0.00077 acres 1/168 of 0.13 acres	0.0013%
(10.1.4) Christopher Mylon Huzelevich Heirs, Devisees, Successors or Assigns		
(10.1.4.1) Leann Huzelevich c/o Teresa Huzelevich 5214 Patrick Henry Dr Brooklyn, MD 21225	0.00077 acres 1/168 of 0.13 acres	0.0013%
(10.2) George Huzelevich Heirs, Devisees, Successors or Assigns		
(10.2.1) JoAnn Redelis Heirs, Devisees, Successors or Assigns		
(10.2.1.1) Jason Sanford 134 Shell Cove Rd Pasadena, MD 21122	0.00031 acres 1/420 of 0.13 acres	0.0005%
(10.2.2) John Huzelevich Heirs, Devisees, Successors or Assigns <i>(Documentation pending)</i>	0.00031 acres 1/420 of 0.13 acres	0.0005%
(10.2.2.1) JoAnn Redelis Heirs, Devisees, Successors or Assigns		
(10.2.2.1.1) Jason Sanford 134 Shell Cove Rd Pasadena, MD 21122		
(10.2.2.2) James Huzelevich Heirs, Devisees, Successors or Assigns		
(10.2.2.2.1) Christopher Mylon Huzelevich Heirs, Devisees, Successors or Assigns		
(10.2.2.2.1.1) Leann Huzelevich c/o Teresa Huzelevich 5214 Patrick Henry Dr Brooklyn, MD 21225		
(10.2.2.3) Eula Mae Vencill Stiltner Heirs, Devisees, Successors or Assigns		

**Exhibit B-3**  
**Unit AX-99**  
**Docket #VGOB 04-1116-1358-02**  
**List of Unleased Owners/Claimants**  
**(58.77 Acre Unit)**

	Acres in Unit	Percent of Unit
(10.2.2.3.1) Wanda Stiltner PO Box 10 Maxie, VA 24628		
(10.2.2.3.2) Patricia Blackburn Heirs, Devisees, Successors or Assigns		
(10.2.2.3.2.1) Crystal Blackburn 1085 Dusty Rd Grundy, VA 24614		
(10.2.2.3.2.2) Jessica Hurley 1514 Karwill Ln A Chattanooga, TN 37412		
(10.2.2.3.3) Tammy Blackburn 1398 Convict Hollow Rd Grundy, VA 24614		
(10.2.2.3.4) Sherry Hardin 1430 Cripple Creek Rd Grundy, VA 24614		
(10.2.2.3.5) Glenda C. Brown 79 Bell Ave Rossville, GA 30741		
(10.2.2.3.6) Larry E. Stiltner 1005 Anchor Rd #18E Grundy, VA 24614		
(10.2.2.3.7) Terry W. Stiltner 1519 Maxie Circle Grundy, VA 24614		
(10.2.3) James Huzelevich Heirs, Devisees, Successors or Assigns		
(10.2.3.1) Christopher Mylon Huzelevich Heirs, Devisees, Successors or Assigns		
(10.2.3.1.1) Leann Huzelevich c/o Teresa Huzelevich 5214 Patrick Henry Dr Brooklyn, MD 21225	0.00031 acres 1/420 of 0.13 acres	0.0005%
(10.2.4) Eula Mae Vencill Stiltner Heirs, Devisees, Successors or Assigns		
(10.2.4.1) Wanda Stiltner PO Box 10 Maxie, VA 24628	0.00004 acres 1/2940 of 0.13 acres	0.0001%
(10.2.4.2) Patricia Blackburn Heirs, Devisees, Successors or Assigns		
(10.2.4.2.1) Crystal Blackburn 1085 Dusty Rd Grundy, VA 24614	0.00002 acres 1/5880 of 0.13 acres	0.0000%
(10.2.4.2.2) Jessica Hurley 1514 Karwill Ln A Chattanooga, TN 37412	0.00002 acres 1/5880 of 0.13 acres	0.0000%
(10.2.4.3) Tammy Blackburn 1398 Convict Hollow Rd Grundy, VA 24614	0.00004 acres 1/2940 of 0.13 acres	0.0001%
(10.2.4.4) Sherry Hardin 1430 Cripple Creek Rd Grundy, VA 24614	0.00004 acres 1/2940 of 0.13 acres	0.0001%

**Exhibit B-3**  
**Unit AX-99**  
**Docket #VGOB 04-1116-1358-02**  
**List of Unleased Owners/Claimants**  
**(58.77 Acre Unit)**

	Acres in Unit	Percent of Unit
(10.2.4.5) Glenda C. Brown 79 Bell Ave Rossville, GA 30741	0.00004 acres 1/2940 of 0.13 acres	0.0001%
(10.2.4.6) Larry E. Stiltner 1005 Anchor Rd #18E Grundy, VA 24614	0.00004 acres 1/2940 of 0.13 acres	0.0001%
(10.2.4.7) Terry W. Stiltner 1519 Maxie Circle Grundy, VA 24614	0.00004 acres 1/2940 of 0.13 acres	0.0001%
(10.3) John Huzelevich Heirs, Devisees, Successors or Assigns <i>(Documentation pending)</i>	0.00124 acres 1/105 of 0.13 acres	0.0021%
(10.3.1) JoAnn Redelis Heirs, Devisees, Successors or Assigns		
(10.3.1.1) Jason Sanford 134 Shell Cove Rd Pasadena, MD 21122		
(10.3.2) James Huzelevich Heirs, Devisees, Successors or Assigns		
(10.3.2.1) Christopher Mylon Huzelevich Heirs, Devisees, Successors or Assigns		
(10.3.2.1.1) Leann Huzelevich c/o Teresa Huzelevich 5214 Patrick Henry Dr Brooklyn, MD 21225		
(10.3.3) Eula Mae Vencill Stiltner Heirs, Devisees, Successors or Assigns		
(10.3.3.1) Wanda Stiltner PO Box 10 Maxie, VA 24628		
(10.3.3.2) Patricia Blackburn Heirs, Devisees, Successors or Assigns		
(10.3.3.2.1) Crystal Blackburn 1085 Dusty Rd Grundy, VA 24614		
(10.3.3.2.2) Jessica Hurley 1514 Karwill Ln A Chattanooga, TN 37412		
(10.3.3.3) Tammy Blackburn 1398 Convict Hollow Rd Grundy, VA 24614		
(10.3.3.4) Sherry Hardin 1430 Cripple Creek Rd Grundy, VA 24614		
(10.3.3.5) Glenda C. Brown 79 Bell Ave Rossville, GA 30741		
(10.3.3.6) Larry E. Stiltner 1005 Anchor Rd #18E Grundy, VA 24614		

**Exhibit B-3**  
**Unit AX-99**  
**Docket #VGOB 04-1116-1358-02**  
**List of Unleased Owners/Claimants**  
**(58.77 Acre Unit)**

	Acres in Unit	Percent of Unit
(10.3.3.7) Terry W. Stiltner 1519 Maxie Circle Grundy, VA 24614		
(10.4) JoAnn Redelis Heirs, Devisees, Successors or Assigns		
(10.4.1) Jason Sanford 134 Shell Cove Rd Pasadena, MD 21122	0.00124 acres 1/105 of 0.13 acres	0.0021%
(10.5) James Huzelevich Heirs, Devisees, Successors or Assigns		
(10.5.1) Christopher Mylon Huzelevich Heirs, Devisees, Successors or Assigns		
(10.5.1.1) Leann Huzelevich c/o Teresa Huzelevich 5214 Patrick Henry Dr Brooklyn, MD 21225	0.00124 acres 1/105 of 0.13 acres	0.0021%
(10.6) Eula Mae Vencill Stiltner Heirs, Devisees, Successors or Assigns		
(10.6.1) Wanda Stiltner PO Box 10 Maxie, VA 24628	0.00018 acres 1/735 of 0.13 acres	0.0003%
(10.6.2) Patricia Blackburn Heirs, Devisees, Successors or Assigns		
(10.6.2.1) Crystal Blackburn 1085 Dusty Rd Grundy, VA 24614	0.00009 acres 1/1470 of 0.13 acres	0.0002%
(10.6.2.2) Jessica Hurley 1514 Karwill Ln A Chattanooga, TN 37412	0.00009 acres 1/1470 of 0.13 acres	0.0002%
(10.6.3) Tammy Blackburn 1398 Convict Hollow Rd Grundy, VA 24614	0.00018 acres 1/735 of 0.13 acres	0.0003%
(10.6.4) Sherry Hardin 1430 Cripple Creek Rd Grundy, VA 24614	0.00018 acres 1/735 of 0.13 acres	0.0003%
(10.6.5) Glenda C. Brown 79 Bell Ave Rossville, GA 30741	0.00018 acres 1/735 of 0.13 acres	0.0003%
(10.6.6) Larry E. Stiltner 1005 Anchor Rd #18E Grundy, VA 24614	0.00018 acres 1/735 of 0.13 acres	0.0003%
(10.6.7) Terry W. Stiltner 1519 Maxie Circle Grundy, VA 24614	0.00018 acres 1/735 of 0.13 acres	0.0003%
(11) Ethel Davis Sturgeon Heirs, Devisees, Successors or Assigns		
(11.1) Lois Weeks 339 Craig Ave Salem, VA 24153	0.00155 acres 1/84 of 0.13 acres	0.0026%
(11.2) Phyllis Dowdy 4974 Alean Rd Boones Mill, VA 24065	0.00155 acres 1/84 of 0.13 acres	0.0026%

**Exhibit B-3**  
**Unit AX-99**  
**Docket #VGOB 04-1116-1358-02**  
**List of Unleased Owners/Claimants**  
**(58.77 Acre Unit)**

	Acres in Unit	Percent of Unit
(11.3) Willard Sturgeon PO Box 1085 Vansant, VA 24656	0.00155 acres 1/84 of 0.13 acres	0.0026%
(11.4) Roosevelt Lawrence Sturgeon Heirs, Devisees, Successors or Assigns		
(11.4.1) Charles Edward Sturgeon 2824 Charles Pathe Dr Ruskin, FL 33570	0.00039 acres 1/336 of 0.13 acres	0.0007%
(11.4.2) Elizabeth Ann Sturgeon PO Box 1857 Gibsonton, FL 33534	0.00039 acres 1/336 of 0.13 acres	0.0007%
(11.4.3) Ronald Lawrence Sturgeon 11108 Stafford Ln Riverview, FL 33578	0.00039 acres 1/336 of 0.13 acres	0.0007%
(11.4.4) Lorie Marie Rodriguez 11713 Lindbergh Ave Lynwood, CA 90262	0.00039 acres 1/336 of 0.13 acres	0.0007%
(11.5) Lewis Vivian Sturgeon Heirs, Devisees, Successors or Assigns		
(11.5.1) Guy Mitchell Sturgeon Heirs, Devisees, Successors or Assigns		
(11.5.1.1) Rita Noreen Sturgeon 2304 E Glen Oaks Dr Wichita, KS 67216	0.00052 acres 1/252 of 0.13 acres	0.0009%
(11.5.1.2) Lewis Michael Sturgeon 28158 Suburban Dr Warren, MI 48088	0.00052 acres 1/252 of 0.13 acres	0.0009%
(11.5.1.3) Parris Marlow Sturgeon 1779 E. George Ave Hazel Park, MI 48030	0.00052 acres 1/252 of 0.13 acres	0.0009%
(11.6) Florence Gertrude Klein Heirs, Devisees, Successors or Assigns		
(11.6.1) Richard Walter Klein, Jr 64 Armstrong St Frostburg, MD 21532	0.00077 acres 1/168 of 0.13 acres	0.0013%
(11.6.2) Deborah Camacho 15 Almeria Irvin, CA 92614	0.00077 acres 1/168 of 0.13 acres	0.0013%
(12) Dora Davis Adkins Heirs, Devisees, Successors or Assigns		
(12.2) Betty Sue Buchanan Heirs, Devisees, Successors or Assigns		
(12.2.1) Alexandra Louise Stacy 309 Fox's Private Dr Lot 9 Bluff City, TN 37618	0.00062 acres 1/210 of 0.13 acres	0.0011%
(12.2.2) Travis Stacy 109 Cleveland Rd Johnson City, TN 37615	0.00062 acres 1/210 of 0.13 acres	0.0011%
(12.2.3) Andrew Buchanan 2375 Brushy Fort Rd Grundy, VA 24614	0.00062 acres 1/210 of 0.13 acres	0.0011%

Exhibit B-3  
Unit AX-99  
Docket #VGOB 04-1116-1358-02  
List of Unleased Owners/Claimants  
(58.77 Acre Unit)

	Acres in Unit	Percent of Unit
(12.4) Joanna White 5506 Chatmoss Rd Midlothian, VA 23112	0.00186 acres 1/70 of 0.13 acres	0.0032%
(12.5) Bertie Mabel McGlothlin 2229 Watkins St Grundy, VA 24614	0.00186 acres 1/70 of 0.13 acres	0.0032%
<b><u>Tract #1L - 0.58 acres</u></b>		
(1) Commonwealth of Virginia Department of Transportation 870 Bonham Rd Bristol, VA 24202	0.58 acres	0.9869%
<b><u>Tract #1M - 0.56 acres</u></b>		
(1) Commonwealth of Virginia Department of Transportation 870 Bonham Rd Bristol, VA 24202	0.56 acres	0.9529%
<b><u>Tract #3 - 4.71 acres</u></b>		
(1) Fielden Sanders Heirs, Devisees, Successors or Assigns, et al.	4.71 acres	8.0143%
(1) Ora Sanders Heirs, Devisees, Successors or Assigns		
(c) Lena Sanders Sutarka 751 Forest Hill Rd Gordonsville, VA 22942	0.2243 acres 1/21 of 4.71 acres	0.3816%
(d) Daniel E. Sanders Heirs, Devisees, Successors or Assigns		
(d.1) Orié Wangler (Gerard) 105418 S 3310 Rd Mcloud, OK 74851	0.0561 acres 1/84 of 4.71 acres	0.0954%
(d.2) Wainoke Lynn Kummell 16826 Topeka Ln Choctaw, OK 73020	0.0561 acres 1/84 of 4.71 acres	0.0954%
(d.3) Latrenda Sanders 105418 S 3310 Rd Mcloud, OK 74851	0.0561 acres 1/84 of 4.71 acres	0.0954%
(d.4) Lamona Heck PO Box 178 Thaxton, VA 24174	0.0561 acres 1/84 of 4.71 acres	0.0954%
(e) Julia Sanders O'Quinn 1232 Green Cook Rd Sunbury, OH 43074	0.2243 acres 1/21 of 4.71 acres	0.3816%
(g) Walter Sanders Heirs, Devisees, Successors or Assigns		
(g.4) Terry Sanders 271 Pleasant Ridge Road Franklinville, NC 27248	0.0561 acres 1/84 of 4.71 acres	0.0954%
	<b>Acres 0.7289</b>	
	<b>Percent 1.2403%</b>	

Exhibit B-3  
Unit AX-99  
Docket #VGOB 04-1116-1358-02  
List of Unleased Owners/Claimants  
(58.77 Acre Unit)

	Acres in Unit	Percent of Unit
<b><u>Tract #4A - 0.43 acres</u></b>		
Moses Davis Heirs, Deviseses, Successors or Assigns	0.43 acres	0.7317%
(1) Gertrude Davis Ratliff Heirs, Deviseses, Successors or Assigns (1/14)		
(1.1) Muncy William Ratliff	<i>Life Estate extinguished</i>	
(1.1.1) Ora Leckie Ratliff Heirs, Deviseses, Successors or Assigns		
(1.1.1.1) Harold Evans Shortridge Heirs, Deviseses, Successors or Assigns		
(1.1.1.1.1) Clayton Lee Shortridge 221 Shady Ln Hillsville, VA 24343	0.00154 acres 1/280 of 0.43 acres	0.0026%
(1.1.1.1.2) Mabel Pauline Mullins 12314 Slate Creek Rd Grundy, VA 24614	0.00154 acres 1/280 of 0.43 acres	0.0026%
(1.1.1.1.3) Jerry James Ratliff Heirs, Deviseses, Successors or Assigns		
(1.1.1.1.3.1) Tammy Sue Ratliff Stiltner Heirs, Deviseses, Successors or Assigns		
(1.1.1.1.3.1.1) Marty Stiltner 7414 Hurricane Creek Rd Vansant, VA 24656	0.00031 acres 1/1400 of 0.43 acres	0.0005%
(1.1.1.1.3.2) Margaret C. Ratliff 1552 Pealog Branch Rd Vansant, VA 24656	0.00031 acres 1/1400 of 0.43 acres	0.0005%
(1.1.1.1.3.3) Elizabeth R. Walls 9423 Blackstone Rd Manassa, VA 20110	0.00031 acres 1/1400 of 0.43 acres	0.0005%
(1.1.1.1.3.4) Robin Barton 1552 Pealog Branch Rd Vansant, VA 24656	0.00031 acres 1/1400 of 0.43 acres	0.0005%
(1.1.1.1.3.5) Jason D. Ratliff PO Box 72 Davenport, VA 24239	0.00031 acres 1/1400 of 0.43 acres	0.0005%
(1.1.1.4) Wesley W. Ratliff 1213 Ward Fork Rd Grundy, VA 24614	0.00154 acres 1/280 of 0.43 acres	0.0026%
(1.1.1.5) Raymond R. Ratliff 2048 Burtons Pond Rd Bland, VA 24315	0.00154 acres 1/280 of 0.43 acres	0.0026%
(1.1.2) Zella Mae Ratliff VanDyke Heirs, Deviseses, Successors or Assigns		
(1.1.2.1) Edward Ellis VanDyke 1526 Forestside Dr Columbus, GA 31907	0.00768 acres 1/56 of 0.43 acres	0.0131%
(1.1.3) Muncy Ellis Ratliff Heirs, Deviseses, Successors or Assigns		
(1.1.3.1) Geneva Mullins 6800 Catlett Rd St Augustine, FL 32095	0.00768 acres 1/56 of 0.43 acres	0.0131%

**Exhibit B-3**  
**Unit AX-99**  
**Docket #VGOB 04-1116-1358-02**  
**List of Unleased Owners/Claimants**  
**(58.77 Acre Unit)**

	Acres in Unit	Percent of Unit
(2) Eva Lucinda Davis Hibbitts Heirs, Devisees, Successors or Assigns (1/14)		
(2.2) Joseph H. Hibbitts Heirs, Devisees, Successors or Assigns		
(2.2.1) Billy Mahone Hibbitts Heirs, Devisees, Successors or Assigns		
(2.2.1.1) Billy Mahone Hibbitts II 1045 Lower Mill Branch Rd Grundy, VA 24614	0.00043 acres 1/1008 of 0.43 acres	0.0007%
(2.2.1.2) Keister E. Hibbitts Heirs, Devisees, Successors or Assigns		
(2.2.1.2.1) David Hibbitts 7485 Admiral Nelson Dr Warrenton, VA 20186	0.00043 acres 1/1008 of 0.43 acres	0.0007%
(2.2.1.3) Raymond Clyde Hibbitts 1466 Lower Mill Branch Rd Grundy, VA 24614	0.00043 acres 1/1008 of 0.43 acres	0.0007%
(2.2.1.4) Ernest Kyle Hibbitts 7485 Admiral Nelson Dr Warrenton, VA 20186	0.00043 acres 1/1008 of 0.43 acres	0.0007%
(2.2.1.5) Edna C. Boyd 2554 Convinct Hollow Rd Grundy, VA 24614	0.00043 acres 1/1008 of 0.43 acres	0.0007%
(2.2.1.6) Richard Sherman Hibbitts Heirs, Devisees, Successors or Assigns		
(2.2.1.6.1) Richard Dayne Hibbitts Heirs, Devisees, Successors or Assigns		
(2.2.1.6.1.1) Richard Preston Hibbitts 1238 Lower Mill Branch Rd Grundy, VA 24614	0.00011 acres 1/4032 of 0.43 acres	0.0002%
(2.2.1.6.2) Laken K. Hibbitts 4225 Budd Rd New Smyrna Beach, FL 32168	0.00011 acres 1/4032 of 0.43 acres	0.0002%
(2.2.1.6.4) Bradley Reed Hibbitts 1148 Lower Mill Branch Rd Grundy, VA 24614	0.00011 acres 1/4032 of 0.43 acres	0.0002%
(2.2.1.7) Joanna Hibbitts Stiltner Heirs, Devisees, Successors or Assigns		
(2.2.1.7.1) Valerie Stewart PO Box 223 Breaks, VA 24607	0.00014 acres 1/3024 of 0.43 acres	0.0002%
(2.2.1.7.2) Joseph C. Stiltner PO Box 1443 Breaks, VA 24607	0.00014 acres 1/3024 of 0.43 acres	0.0002%
(2.2.1.7.3) Kyla Evans 156 Anchorage Ln Gore, VA 22637	0.00014 acres 1/3024 of 0.43 acres	0.0002%
(2.2.1.8) Janet Marie Hibbitts Heirs, Devisees, Successors or Assigns		

**Exhibit B-3**  
**Unit AX-99**  
**Docket #VGOB 04-1116-1358-02**  
**List of Unleased Owners/Claimants**  
**(58.77 Acre Unit)**

	Acres in Unit	Percent of Unit
(2.2.1.8.1) Paige Michelle Campbell PO Box 385 Grundy, VA 24614	0.00043 acres 1/1008 of 0.43 acres	0.0007%
(2.3) Marvin Alex Hibbitts Heirs, Devisees, Successors or Assigns		
(2.3.2) Margie Helen Hibbitts Sage Heirs, Devisees, Successors or Assigns		
(2.3.2.1) Harold Kenneth Sage Heirs, Devisees, Successors or Assigns		
(2.3.2.1.1) Samuel Kenneth Sage Heirs, Devisees, Successors or Assigns		
(2.3.2.1.1.1) Christopher Travis Sage PO Box 1551 Grundy, VA 24614	0.00009 acres 1/5040 of 0.43 acres	0.0001%
(2.3.2.1.2) Steven Kyle Sage 6299 Mallory Ln Gordonsville, VA 22942	0.00009 acres 1/5040 of 0.43 acres	0.0001%
(2.3.2.1.3) Sandra Kim VanDyke 1067 King Circle Grundy, VA 24614	0.00009 acres 1/5040 of 0.43 acres	0.0001%
(2.3.2.1.4) David Allen Sage PO Box 1932 Grundy, VA 24614	0.00009 acres 1/5040 of 0.43 acres	0.0001%
(2.3.2.1.5) Cheryl Denise Fleet County Rd 1 TRLR 3 Alma, WI 54610	0.00009 acres 1/5040 of 0.43 acres	0.0001%
(2.3.2.1.6) Karen Renee Childress PO Box 244 Vansant, VA 24656	0.00009 acres 1/5040 of 0.43 acres	0.0001%
(2.3.2.1.7) Susan Diane Pruitt PO Box 112 Maxie, VA 24628	0.00009 acres 1/5040 of 0.43 acres	0.0001%
(2.3.2.1.8) Billy Linville Sage 2090 Lower Branch Rd Grundy, VA 24614	0.00009 acres 1/5040 of 0.43 acres	0.0001%
(2.3.3) Jerry Keil Hibbitts Sage Heirs, Devisees, Successors or Assigns		
(2.3.3.1) Norma Jean Hibbitts 1008 Pole Rd Grundy, VA 24614	0.00068 acres 1/630 of 0.43 acres	0.0012%
(2.3.4) Tommy Lee William Hibbitts Sage Heirs, Devisees, Successors or Assigns		
(2.3.4.1) Mazie Eva Keen Hibbitts Heirs, Devisees, Successors or Assigns		
(2.3.4.1.1) Phyllis Stiltner 2390 Lynn Camp Branch Rd Grundy, VA 24614	0.00010 acres 1/4410 of 0.43 acres	0.0002%
(2.3.4.1.2) Carol Lulamae Keen Hess Heirs, Devisees, Successors or Assigns		
(2.3.4.1.2.1) Amy L. Musick PO Box 1674 Honaker, VA 24260	0.00005 acres 1/8820 of 0.43 acres	0.0001%

**Exhibit B-3**  
**Unit AX-99**  
**Docket #VGOB 04-1116-1358-02**  
**List of Unleased Owners/Claimants**  
**(58.77 Acre Unit)**

	Acres in Unit	Percent of Unit
(2.3.4.1.2.2) Ashley Nicole Steele 1922 Clifton Farm Rd Honaker, VA 24260	0.00005 acres 1/8820 of 0.43 acres	0.0001%
(2.3.4.1.3) William Harvey Keen 2122 Bull Creek Rd Grundy, VA 24614	0.00010 acres 1/4410 of 0.43 acres	0.0002%
(2.3.4.1.4) Eugene Kenneth Keen 1019 Denny Rd Grundy, VA 24614	0.00010 acres 1/4410 of 0.43 acres	0.0002%
(2.3.4.1.5) Tommy William Lee Hibbits, Jr 513 Wilray Ct Virginia Beach, VA 23451	0.00010 acres 1/4410 of 0.43 acres	0.0002%
(2.3.5) Harold Linvell Hibbits 1675 Lower Mill Branch Rd Grundy, VA 24614	0.00068 acres 1/630 of 0.43 acres	0.0012%
(2.4) Alice Carolyn Caudill Heirs, Devisees, Successors or Assigns		
(2.4.1) Oma Lee Caudill Snead Hawkins Heirs, Devisees, Successors or Assigns	0.00068 acres 1/630 of 0.43 acres	0.0012%
(2.4.1.1) Paul Hawkins, 2nd husband 271 Wilbourne Rd Clarksville, VA 23927		
(2.4.1.2) Teresa Fletcher 1448 Lick Log Rd Grundy, VA 24614		
(2.4.1.3) Joe Wilbur Snead, Jr PO Box 313 Grundy, VA 24614		
(2.4.1.4) James Glenn Snead 2072 Booth Branch Rd Grundy, VA 24614		
(2.4.1.5) John Russell Snead 2028 Booth Branch Rd Grundy, VA 24614		
(2.4.2) William James Caudill 1201 Peachtree Rd Grundy, VA 24614	0.00068 acres 1/630 of 0.43 acres	0.0012%
(2.4.4) Martha Caudill 2620 Cannaday Rd NE Roanoke, VA 24012	0.00068 acres 1/630 of 0.43 acres	0.0012%
(2.4.5) I.D. Walton Caudill PO Box 306 New Castle, VA 24127	0.00068 acres 1/630 of 0.43 acres	0.0012%
(2.5) Richard Donald Hibbits Heirs, Devisees, Successors or Assigns		
(2.5.1) James E. Hibbits 3402 Gladden Ln W Alexandria, AL 36250	0.00057 acres 1/756 of 0.43 acres	0.0010%
(2.5.2) Judith Tharlene Hibbits Stacy Heirs, Devisees, Successors or Assigns		

**Exhibit B-3**  
**Unit AX-99**  
**Docket #VGOB 04-1116-1358-02**  
**List of Unleased Owners/Claimants**  
**(58.77 Acre Unit)**

	Acres in Unit	Percent of Unit
(2.5.2.1) Curtis Stacy 275 Large Ave Rockwell, NC 38138	0.00057 acres 1/756 of 0.43 acres	0.0010%
(2.5.4) Richard Donald "Don" Hibbits Jr. Heirs, Devisees, Successors or Assigns		
(2.5.4) Glenda Lee Hibbits 12550 Turkey Creek Dr Dunnellon, FL 34432	0.00057 acres 1/756 of 0.43 acres	0.0010%
(2.5.5) Brenda C. Byrd 275 Large Ave Rockwell, NC 28138	0.00057 acres 1/756 of 0.43 acres	0.0010%
(2.5.6) Brenda C. Byrd Heirs, Devisees, Successors or Assigns		
(2.5.6.1) Tommy Lee Snyder 14 Bickshire Ln Palm Coast, FL 32137	0.00019 acres 1/2268 of 0.43 acres	0.0003%
(2.5.6.2) Jason Leon Snyder 1811 Edenside Ave Louisville, KY 40204	0.00019 acres 1/2268 of 0.43 acres	0.0003%
(2.5.6.3) Shawn Lyle Snyder 14 Bickshire Ln Palm Coast, FL 32137	0.00019 acres 1/2268 of 0.43 acres	0.0003%
(2.6) William Aaron Hibbits Heirs, Devisees, Successors or Assigns		
(2.6.1) Virginia Dare Fields Belcher Hill Hibbits Heirs, Devisees, Successors or Assigns		
(2.6.1.1) Clifford Belcher Heirs, Devisees, Successors or Assigns		
(2.6.1.1.1) Ruby J Belcher 16397 Grapevine Rd Phyllis, KY 41554	0.00171 acres 1/252 of 0.43 acres	0.0029%
(2.6.1.2) Danny Hill <i>Address Unknown</i>	0.00171 acres 1/252 of 0.43 acres	0.0029%
(2.7) Edith Mildred Hibbits Collins Heirs, Devisees, Successors or Assigns		
(2.7.1) Jack Russell Collins Heirs, Devisees, Successors or Assigns		
(2.7.1.1) Opal May Sparks Baker Heirs, Devisees, Successors or Assigns		
(2.7.1.1.1) Joe Edward Sparks Heirs, Devisees, Successors or Assigns		
(2.7.1.1.1.1) Valerie Marie Sparks 4043 Elkins Branch Rd Grundy, VA 24614	0.00002 acres 1/20412 of 0.43 acres	0.0000%
(2.7.1.1.1.2) Tammy Jo Sparks 114 Wells Ln Harmony, NC 28634	0.00002 acres 1/20412 of 0.43 acres	0.0000%
(2.7.1.1.1.3) Darnell Junior Sparks PO Box 1230 Raven, VA 24639	0.00002 acres 1/20412 of 0.43 acres	0.0000%

**Exhibit B-3**  
**Unit AX-99**  
**Docket #VGOB 04-1116-1358-02**  
**List of Unleased Owners/Claimants**  
**(58.77 Acre Unit)**

	Acres in Unit	Percent of Unit
(2.7.1.1.2) Heddy Lynn Daniels 8054 AL Hwy 117 Flat Rock, AL 35966	0.00006 acres 1/6804 of 0.43 acres	0.0001%
(2.7.1.1.3) Jimmy Roger Blankenship 1287 Turnbull Rd Grundy, VA 24614	0.00006 acres 1/6804 of 0.43 acres	0.0001%
(2.7.1.1.4) Sara Matney 2319 Stone Coal Rd Grundy, VA 24614	0.00006 acres 1/6804 of 0.43 acres	0.0001%
(2.7.1.1.5) Kimberly Belcher 8053 AL Hwy 117 Flat Rock, AL 35966	0.00006 acres 1/6804 of 0.43 acres	0.0001%
(2.7.1.1.6) Tammy Michelle Justus 3586 Jacks Creek Rd Big Rock, VA 24603	0.00006 acres 1/6804 of 0.43 acres	0.0001%
(2.7.1.2) Roberta Jean Collins Teele Campbell Heirs, Devisees, Successors or Assigns		
(2.7.1.2.1) Penny R. Pearson 43 Pleasant St Hudson, MA 01749	0.00000 acres 1/37422 of 0.43 acres	0.0000%
(2.7.1.2.2) Keith Teele 45 Tavitian Blvd Marlborough, MA 01752	0.00000 acres 1/37422 of 0.43 acres	0.0000%
(2.7.1.2.4) Holly Jean Wagner 12623 Lake Vista Dr Gibsonston, FL 33534	0.00000 acres 1/37422 of 0.43 acres	0.0000%
(2.7.1.2.5) Pamela J. Santella 200 Broad St, Apt 2 Marlborough, MA 01752	0.00000 acres 1/37422 of 0.43 acres	0.0000%
(2.7.1.2.6) Robert R. Cummings 8 Cotting Ave Marlborough, MA 01752	0.00000 acres 1/37422 of 0.43 acres	0.0000%
(2.7.1.4) Jack Russell Collins 1230 Garrett Ave Marlborough, MA 01752	0.00007 acres 1/6237 of 0.43 acres	0.0001%
(2.7.1.6) Barbara S. Mejias 49 Boston Rd Apt 16C Southborough, MA 01772	0.00007 acres 1/6237 of 0.43 acres	0.0001%
(2.7.1.8) Shelia Rene Collins Johnson Heirs, Devisees, Successors or Assigns		
(2.7.1.8.1) Tammy Lynn Johnson Pitts 103 Fairview Ave 6 Rutland, VT 05701	0.00002 acres 1/24948 of 0.43 acres	0.0000%
(2.7.1.8.2) Christina Marie Green 7253 Fox Creek Dr Olive Branch, MS 38654	0.00002 acres 1/24948 of 0.43 acres	0.0000%
(2.7.1.8.3) Timothy Lee Johnson 103 Fairview Ave 6 Rutland, VT 05701	0.00002 acres 1/24948 of 0.43 acres	0.0000%
(2.7.1.8.4) Jason Paul Johnson 2 Cardinal Place Ln Rutland, VT 05701	0.00002 acres 1/24948 of 0.43 acres	0.0000%

**Exhibit B-3**  
**Unit AX-99**  
**Docket #VGOB 04-1116-1358-02**  
**List of Unleased Owners/Claimants**  
**(58.77 Acre Unit)**

	Acres in Unit	Percent of Unit
(2.7.1.9) Michael D. Collins 2001 Apartment Blvd, Apt 226 Martinsburg, WV 25401	0.00007 acres 1/6237 of 0.43 acres	0.0001%
(2.7.1.10) Randall Allen Collins 1032 Deadbolt Rd Vansant, VA 24656	0.00007 acres 1/6237 of 0.43 acres	0.0001%
(2.7.1.11) Gary Wayne Collins 1866 Stiltners Creek Rd Grundy, VA 24614	0.00007 acres 1/6237 of 0.43 acres	0.0001%
(2.7.1.12) Robert M. Hibbits 5602 Deskins Rd Vansant, VA 24656	0.00007 acres 1/6237 of 0.43 acres	0.0001%
(2.7.2) Roberta Jean Collins Teele Campbell Heirs, Devisees, Successors or Assigns		
(2.7.2.1) John Lochlin Campbell, 2nd husband <i>Address pending</i>	0.00007 acres 1/6237 of 0.43 acres	0.0001%
(2.7.2.1.1) Penny R. Pearson 43 Pleasant St Hudson, MA 01749	0.00002 acres 1/18711 of 0.43 acres	0.0000%
(2.7.2.1.2) Keith Teele 45 Tavitian Blvd Marlborough, MA 01752	0.00002 acres 1/18711 of 0.43 acres	0.0000%
(2.7.2.1.4) Holly Jean Wagner 12623 Lake Vista Dr Gibsonton, FL 33534	0.00002 acres 1/18711 of 0.43 acres	0.0000%
(2.7.2.1.5) Pamela J. Santella 200 Broad St, Apt 2 Marlborough, MA 01752	0.00002 acres 1/18711 of 0.43 acres	0.0000%
(2.7.2.1.6) Robert R. Cummings 8 Cotting Ave Marlborough, MA 01752	0.00002 acres 1/18711 of 0.43 acres	0.0000%
(2.7.4) Jack Russell Collins 1230 Garrett Ave Marlborough, MA 01752	0.00021 acres 1/2079 of 0.43 acres	0.0004%
(2.7.6) Barbara S. Mejias 49 Boston Rd Apt 16C Southborough, MA 01772	0.00021 acres 1/2079 of 0.43 acres	0.0004%
(2.7.8) Shelia Rene Collins Johnson Heirs, Devisees, Successors or Assigns		
(2.7.8.1) Tammy Lynn Johnson Pitts 103 Fairview Ave 6 Rutland, VT 05701	0.00005 acres 1/8316 of 0.43 acres	0.0001%
(2.7.8.2) Christina Marie Green 7253 Fox Creek Dr Olive Branch, MS 38654	0.00005 acres 1/8316 of 0.43 acres	0.0001%
(2.7.8.3) Timothy Lee Johnson 103 Fairview Ave 6 Rutland, VT 05701	0.00005 acres 1/8316 of 0.43 acres	0.0001%
(2.7.8.4) Jason Paul Johnson 2 Cardinal Place Ln Rutland, VT 05701	0.00005 acres 1/8316 of 0.43 acres	0.0001%

**Exhibit B-3**  
**Unit AX-99**  
**Docket #VGOB 04-1116-1358-02**  
**List of Unleased Owners/Claimants**  
**(58.77 Acre Unit)**

	Acres in Unit	Percent of Unit
(2.7.9) Michael D. Collins 2001 Apartment Blvd, Apt 226 Martinsburg, WV 25401	0.00021 acres 1/2079 of 0.43 acres	0.0004%
(2.7.10) Randall Allen Collins 1032 Deadbolt Rd Vansant, VA 24656	0.00021 acres 1/2079 of 0.43 acres	0.0004%
(2.7.11) Gary Wayne Collins 1866 Stiltners Creek Rd Grundy, VA 24614	0.00021 acres 1/2079 of 0.43 acres	0.0004%
(2.7.12) Robert M. Hibbits 5602 Deskins Rd Vansant, VA 24656	0.00021 acres 1/2079 of 0.43 acres	0.0004%
(2.8) Ora May Hibbits Reeves Heirs, Devisees, Successors or Assigns		
(2.8.1) Cecil E. Reeves Heirs, Devisees, Successors or Assigns		
(2.8.1.1) Vivian C. Renner 1167 Fixler Rd Wadsworth, OH 44281	0.00057 acres 1/756 of 0.43 acres	0.0010%
(2.8.1.2) William E. Reeves 17245 Thompson Rd Thompson, OH 44086	0.00057 acres 1/756 of 0.43 acres	0.0010%
(2.8.1.3) Rhonda E. Abrams 12353 Portage St Rittman, OH 44270	0.00057 acres 1/756 of 0.43 acres	0.0010%
(2.8.1.4) Evelyn B. McNitt 3803 Old Mill Rd Port Ageles, WA 98362	0.00057 acres 1/756 of 0.43 acres	0.0010%
(2.8.1.5) Steven R. Reeves 1959 S. Logan St Denver, CO 80210	0.00057 acres 1/756 of 0.43 acres	0.0010%
(2.8.1.6) Miriam B. Dzurec 1437 Brentfield Dr Wadsworth, OH 44281	0.00057 acres 1/756 of 0.43 acres	0.0010%
(3) Mary Elizabeth Davis Croye Heirs, Devisees, Successors or Assigns		
(3.1) Bittle King Croye	<i>Life Estate extinguished</i>	
(3.1.2) Geneva Croye Mustard Heirs, Devisees, Successors or Assigns		
(3.1.2.1) Clinton Luther Mustard Heirs, Devisees, Successors or Assigns		
(3.1.2.1.3) Carol Mustard Lester Heirs, Devisees, Successors or Assigns		
(3.1.2.1.3.1) Michael Lester 1058 Florist Rd Abingdon, VA 24210	0.00192 acres 1/224 of 0.43 acres	0.0033%
(3.1.2.1.4) Clinton Luther Mustard, Jr 992 Hidden Valley Independence, VA 24348	0.00192 acres 1/224 of 0.43 acres	0.0033%
(3.1.3) Marie Elizabeth Croye Goodwin Heirs, Devisees, Successors or Assigns		

Exhibit B-3  
Unit AX-99  
Docket #VGOB 04-1116-1358-02  
List of Unleased Owners/Claimants  
(58.77 Acre Unit)

	Acres in Unit	Percent of Unit
(3.1.3.1) James B. Goodwin Jr. Heirs, Devisees, Successors or Assigns		
(3.1.3.1.1) Sandra Goodwin Green <i>Address Unknown</i> Lavale, MD	0.00768 acres 1/56 of 0.43 acres	0.0131%
(4) Victoria Pearl Davis Munsey Heirs, Devisees, Successors or Assigns		
(4.1) Halder Roscoe Munsey	<i>Life Estate extinguished</i>	
(4.1.1) America Gertrude Munsey Tice Heirs, Devisees, Successors or Assigns		
(4.1.1.1) Kathy Ann Hackney PO Box 2172 Honaker, VA 24260	0.01536 acres 1/28 of 0.43 acres	0.0261%
(4.1.2) Hassell Roscoe Munsey Heirs, Devisees, Successors or Assigns		
(4.1.2.1) Cassie Rynyon Munsey Heirs, Devisees, Successors or Assigns		
(4.1.2.1.1) Kathy Ann Hackney PO Box 2172 Honaker, VA 24260	0.01536 acres 1/28 of 0.43 acres	0.0261%
(5) Gabriel Stewart Davis Heirs, Devisees, Successors or Assigns		
(5.1) Florence Alice Stiltner Davis	<i>Life Estate extinguished</i>	
(5.1.1) Nell Davis Swanson Heirs, Devisees, Successors or Assigns		
(5.1.1.1) Walters Swanson Heirs, Devisees, Successors or Assigns		
(5.1.1.1.1) John C. Cochrane 917 5th St Mukiteo, WA 98275	0.00114 acres 1/378 of 0.43 acres	0.0019%
(5.1.1.1.2) King's Garden School 19303 Fremont Ave, North Seattle, WA 98133	0.00114 acres 1/378 of 0.43 acres	0.0019%
(5.1.1.1.3) Canon Beach Bible Conference Ctr PO Box 398 Cannon Beach, OR 97110	0.00114 acres 1/378 of 0.43 acres	0.0019%
(5.1.2) Carl Muncie Davis Heirs, Devisees, Successors or Assigns <i>(Heirs Unknown)</i>	0.00341 acres 1/126 of 0.43 acres	0.0058%
(5.1.4) Carrie Davis Fields Reece Heirs, Devisees, Successors or Assigns		
(5.1.4.4) James Roger Fields Heirs, Devisees, Successors or Assigns		
(5.1.4.4.1) Louise Gilliam Fields 6440 Hurricane Rd Wise, VA 24293	0.00068 acres 1/630 of 0.43 acres	0.0012%
(5.1.4.5) Dennis H. Fields 290 Newberry Ridge Clintwood, VA 24228	0.00068 acres 1/630 of 0.43 acres	0.0012%

**Exhibit B-3**  
**Unit AX-99**  
**Docket #VGOB 04-1116-1358-02**  
**List of Unleased Owners/Claimants**  
**(58.77 Acre Unit)**

	Acres in Unit	Percent of Unit
(5.1.5) Clyde Davis Heirs, Devisees, Successors or Assigns		
(5.1.5.1) Avie D. Davis Heirs, Devisees, Successors or Assigns		
(5.1.5.1.1) Patricia Lynn Davis Skaggs Heirs, Devisees, Successors or Assigns		
(5.1.5.1.1.1) Gerald D. Skaggs, Jr 1755 Reynolds Creek Rd Liberty, KY 42539	0.00006 acres 1/7560 of 0.43 acres	0.0001%
(5.1.5.1.1.2) Angela Skaggs 472 Dogwood Trail Dallas, GA 30157	0.00006 acres 1/7560 of 0.43 acres	0.0001%
(5.1.5.1.2) Clyde Davis, Jr 125 Rocky Branch Rd Jeffersonville, KY 40337	0.00011 acres 1/3780 of 0.43 acres	0.0002%
(5.1.5.1.3) Ethel R. Henderson 1299 Old State Rd Owingsville, KY 40360	0.00011 acres 1/3780 of 0.43 acres	0.0002%
(5.1.5.1.4) David J. Davis 524 Burley Dr, Apt 4 Mt Sterling, KY 40353	0.00011 acres 1/3780 of 0.43 acres	0.0002%
(5.1.5.1.5) Earnest Dean Davis 680 Bedford Rd Jeffersonville, KY 40337	0.00011 acres 1/3780 of 0.43 acres	0.0002%
(5.1.5.1.6) Subbie W Wilder 87 Wilder Ln Owingsville, KY 40360	0.00011 acres 1/3780 of 0.43 acres	0.0002%
(5.1.5.1.7) Marsha A. Davis 6652 Camargo Levee Rd Jeffersonville, KY 40337	0.00011 acres 1/3780 of 0.43 acres	0.0002%
(5.1.5.1.8) Gabriel S. Davis 255 Rocky Branch Rd Jeffersonville, KY 40337	0.00011 acres 1/3780 of 0.43 acres	0.0002%
(5.1.5.1.9) William C. Davis PO Box 34 Frenchburg, KY 40322	0.00011 acres 1/3780 of 0.43 acres	0.0002%
(5.1.5.1.10) Daniel L. Davis 3109 S. Hwy 211 Salt Lick, KY 40371	0.00011 acres 1/3780 of 0.43 acres	0.0002%
(5.1.5.2) Patricia Lynn Davis Skaggs Heirs, Devisees, Successors or Assigns		
(5.1.5.2.1) Gerald D. Skaggs 6652 Camargo Levee Rd Jeffersonville, KY 40337	0.00023 acres 1/1890 of 0.43 acres	0.0004%
(5.1.5.3) Clyde Davis, Jr 125 Rocky Branch Rd Jeffersonville, KY 40337	0.00023 acres 1/1890 of 0.43 acres	0.0004%
(5.1.5.4) Ethel R. Henderson 1299 Old State Rd Owingsville, KY 40360	0.00023 acres 1/1890 of 0.43 acres	0.0004%

**Exhibit B-3**  
**Unit AX-99**  
**Docket #VGOB 04-1116-1358-02**  
**List of Unleased Owners/Claimants**  
**(58.77 Acre Unit)**

	Acres in Unit	Percent of Unit
(5.1.5.5) David J. Davis 524 Burley Dr, Apt 4 Mt Sterling, KY 40353	0.00023 acres 1/1890 of 0.43 acres	0.0004%
(5.1.5.6) Earnest Dean Davis 680 Bedford Rd Jeffersonville, KY 40337	0.00023 acres 1/1890 of 0.43 acres	0.0004%
(5.1.5.7) Subbie W Wilder 87 Wilder Ln Owingsville, KY 40360	0.00023 acres 1/1890 of 0.43 acres	0.0004%
(5.1.5.8) Marsha A. Davis 6652 Camargo Levee Rd Jeffersonville, KY 40337	0.00023 acres 1/1890 of 0.43 acres	0.0004%
(5.1.5.9) Gabriel S. Davis 255 Rocky Branch Rd Jeffersonville, KY 40337	0.00023 acres 1/1890 of 0.43 acres	0.0004%
(5.1.5.10) William C. Davis PO Box 34 Frenchburg, KY 40322	0.00023 acres 1/1890 of 0.43 acres	0.0004%
(5.1.5.11) Daniel L. Davis 3109 S. Hwy 211 Salt Lick, KY 40371	0.00023 acres 1/1890 of 0.43 acres	0.0004%
(5.1.6) Mary Louise Davis York Heirs, Devisees, Successors or Assigns		
(5.1.6.2) Wynell Chance Brantley 115 River Rd Tenille, GA 31089	0.00057 acres 1/756 of 0.43 acres	0.0010%
(5.1.6.4) Toby York 10004 GA Hwy 231 Harrison, GA 31035	0.00057 acres 1/756 of 0.43 acres	0.0010%
(5.1.6.5) Gabriel Daniel York Heirs, Devisees, Successors or Assigns		
(5.1.6.5.1) Betty York 702 Capp Harlan Rd Tompkinsville, KY 42167	0.00057 acres 1/756 of 0.43 acres	0.0010%
(5.1.7) Floyd Holland Davis Heirs, Devisees, Successors or Assigns		
(5.1.7.1) Billie T. Davis 310 Ave A Melbourne Beach, FL 32951	0.00341 acres 1/126 of 0.43 acres	0.0058%
(5.1.8) Margie Shortridge 1005 Lakeview Dr Hermitage, TN 37076	0.00341 acres 1/126 of 0.43 acres	0.0058%
(5.1.9) Ellis Stuart Davis Heirs, Devisees, Successors or Assigns		
(5.1.9.1) John S. Davis 3851 NW 121st Ave Sunrise, FL 33323	0.00341 acres 1/126 of 0.43 acres	0.0058%
(6) George Alexander "Doll" Davis Heirs, Devisees, Successors or Assigns		
(6.1) Martha Ellen Stacy Davis Vandyke	<i>Life Estate extinguished</i>	

**Exhibit B-3**  
**Unit AX-99**  
**Docket #VGOB 04-1116-1358-02**  
**List of Unleased Owners/Claimants**  
**(58.77 Acre Unit)**

	Acres in Unit	Percent of Unit
(6.1.1) Hazel Gertrude Davis Duncan Heirs, Devisees, Successors or Assigns		
(6.1.1.1) Mary Struzenberg 214 Delee St, Colonia Hgts Kingsport, TN 33133	0.00205 acres 1/210 of 0.43 acres	0.0035%
(6.1.1.2) Ronald Duncan Smith Ave, Rock Creek Rd Erwin, TN 37650	0.00205 acres 1/210 of 0.43 acres	0.0035%
(6.1.1.3) Pam Duncan 407 S Main St Erwin, TN 37650	0.00205 acres 1/210 of 0.43 acres	0.0035%
(6.1.1.4) Enoch Alan Duncan Heirs, Devisees, Successors or Assigns		
(6.1.1.4.1) Grace Duncan 1608 Hotiyee Ave Sebring, FL 33870	0.00205 acres 1/210 of 0.43 acres	0.0035%
(6.1.1.5) Darlene Denise Deaner PO Box 222 Center Hill, FL 33514	0.00205 acres 1/210 of 0.43 acres	0.0035%
(6.1.2) Geneva Mae Davis Aesque Heirs, Devisees, Successors or Assigns		
(6.1.2.1) Wanda Littrell 1223 Robertson St, Apt 40 Kingsport, TN 37660	0.00256 acres 1/168 of 0.43 acres	0.0044%
(6.1.2.2) Deborah Stewart 2976 Ashley St Kingsport, TN 37660	0.00256 acres 1/168 of 0.43 acres	0.0044%
(6.1.2.3) Sharon Plowers 311 Western Hgts Robersville, TN 37857	0.00256 acres 1/168 of 0.43 acres	0.0044%
(6.1.2.4) James Allen Ausque PO Box 247 Grundy, VA 24614	0.00256 acres 1/168 of 0.43 acres	0.0044%
(6.1.3) Beulah June Davis Shephard Heirs, Devisees, Successors or Assigns		
(6.1.3.1) Kenneth "Jimmy" Carper Shepherd Heirs, Devisees, Successors or Assigns		
(6.1.3.1.1) Kenneth David (Janet) Shepherd 1505 Norway St Bristol, VA 24201	0.01024 acres 1/42 of 0.43 acres	0.0174%
(7) James Bert Davis Heirs, Devisees, Successors or Assigns		
(7.1) Leatha Mae Perkins Davis Heirs, Devisees, Successors or Assigns		
(7.1.1) Virginia Marie Davis Tiller Siders Heirs, Devisees, Successors or Assigns		
(7.1.1.1) Walters Lee Siders 17385 NE 243rd Place Rd Ft McCoy, FL 32134	0.00205 acres 1/210 of 0.43 acres	0.0035%
(7.1.1.2) Walter Leon Siders Heirs, Devisees, Successors or Assigns		

**Exhibit B-3**  
**Unit AX-99**  
**Docket #VGOB 04-1116-1358-02**  
**List of Unleased Owners/Claimants**  
**(58.77 Acre Unit)**

	Acres in Unit	Percent of Unit
(7.1.1.2.1) Lorraine Lee Wyatt Reynolds 2147 LaFayette Rd Rockey Face, GA 30740	0.00051 acres 1/840 of 0.43 acres	0.0009%
(7.1.1.2.2) Loretta Lynn Sellers PO Box 223 St Marks, FL 32355	0.00051 acres 1/840 of 0.43 acres	0.0009%
(7.1.1.3) Judy Carol Baughman 9911 Carr Rd Riverview, FL 33569	0.00102 acres 1/420 of 0.43 acres	0.0017%
(7.1.1.4) David Eugene Siders Heirs, Devisees, Successors or Assigns		
(7.1.1.4.1) Walter Lee Siders 17385 NE 243rd Place Rd Ft McCoy, FL 32134	0.00102 acres 1/420 of 0.43 acres	0.0017%
(7.1.1.5) Frank Andy Siders 6613 Lithia Pinecrest Rd Lithia, FL 33547	0.00102 acres 1/420 of 0.43 acres	0.0017%
(7.1.2) Leona Davis Keen Heirs, Devisees, Successors or Assigns		
(7.1.2.1) James William Keen Heirs, Devisees, Successors or Assigns		
(7.1.2.1.1) Ira Clarence Keen PO Box 56 Maxie, VA 24628	0.00047 acres 1/910 of 0.43 acres	0.0008%
(7.1.2.1.2) Linda Sue Christian PO Box 22 Wolford, VA 24658	0.00047 acres 1/910 of 0.43 acres	0.0008%
(7.1.2.1.3) Billy Joe Keen 337 Virgil Coral Rd Uniondale, TN 37180	0.00047 acres 1/910 of 0.43 acres	0.0008%
(7.1.2.1.4) Robert Edmond Keen 1156 John Clifton Rd Raven, VA 24639	0.00047 acres 1/910 of 0.43 acres	0.0008%
(7.1.2.1.5) Brenda Gail Church 1025 Turnip Dr Vansant, VA 24656	0.00047 acres 1/910 of 0.43 acres	0.0008%
(7.1.2.1.6) Glenna Gay Stevens (Estep) 1236 Raysal Hollow Rd Raysal, WV 24879	0.00047 acres 1/910 of 0.43 acres	0.0008%
(7.1.2.1.7) Lillian Joyce Hurley PO Box 162 Maxie, VA 24628	0.00047 acres 1/910 of 0.43 acres	0.0008%
(7.1.2.1.8) Margorie Ann Stiltner (Fisher) 58 Boyd Ln Bastian, VA 24314	0.00047 acres 1/910 of 0.43 acres	0.0008%
(7.1.2.1.9) Sandra Kay Smith PO Box 705 Doran, VA 24612	0.00047 acres 1/910 of 0.43 acres	0.0008%
(7.1.2.1.10) Darrell C Keen 1089 Old Columbia Rd Chapel Hill, TN 37034	0.00047 acres 1/910 of 0.43 acres	0.0008%

**Exhibit B-3**  
**Unit AX-99**  
**Docket #VGOB 04-1116-1358-02**  
**List of Unleased Owners/Claimants**  
**(58.77 Acre Unit)**

	Acres in Unit	Percent of Unit
(7.1.2.1.11) Cindy Patricia Mullins PO Box 134 N. Tazewell, VA 24630	0.00047 acres 1/910 of 0.43 acres	0.0008%
(7.1.2.1.12) Connie Looney 2756 Slate Creek Rd Grundy, VA 24614	0.00047 acres 1/910 of 0.43 acres	0.0008%
(7.1.2.1.13) Timothy Keen 1089 Old Columbia Rd Chapel Hill, TN 37034	0.00047 acres 1/910 of 0.43 acres	0.0008%
(7.1.3) Virginia Davis Keen Heirs, Devisees, Successors or Assigns		
(7.1.3.1) Jerline Hendrix 1218 Issac Clifton Rd Chapmansboro, TN 37035	0.00123 acres 1/350 of 0.43 acres	0.0021%
(7.1.3.2) Jerry E. Keen 7411 Coldwater Rd Fairview, TN 37062	0.00123 acres 1/350 of 0.43 acres	0.0021%
(7.1.3.3) Larry David Keen 304 Church St White Bluff, TN 37187	0.00123 acres 1/350 of 0.43 acres	0.0021%
(7.1.3.4) Dewey Ray Keen 3994 Nansemond Rd Coeburn, VA 24230	0.00123 acres 1/350 of 0.43 acres	0.0021%
(7.1.3.5) Earl Roger Keen Heirs, Devisees, Successors or Assigns		
(7.1.3.5.1) Jerline Hendrix 1218 Issac Clifton Rd Chapmansboro, TN 37035	0.00031 acres 1/1400 of 0.43 acres	0.0005%
(7.1.3.5.2) Jerry E. Keen 7411 Coldwater Rd Fairview, TN 37062	0.00031 acres 1/1400 of 0.43 acres	0.0005%
(7.1.3.5.3) Larry David Keen 304 Church St White Bluff, TN 37187	0.00031 acres 1/1400 of 0.43 acres	0.0005%
(7.1.3.5.4) Dewey Ray Keen 3994 Nansemond Rd Coeburn, VA 24230	0.00031 acres 1/1400 of 0.43 acres	0.0005%
(7.1.4) Eula (Beulah) Davis (Keen) 1707 Charlie Griffin Rd Plant City, FL 33868	0.00614 acres 1/70 of 0.43 acres	0.0105%
(7.1.5) Lawrence Davis 7601 Van Fleet Rd Polk City, FL 33868	0.00614 acres 1/70 of 0.43 acres	0.0105%
<b>(8) Elexious "Leckie" Martha Davis Wellman Heirs, Devisees, Successors or Assigns</b>		
(8.1) Charley Wellman Heirs, Devisees, Successors or Assigns		
(8.1.1) Luther Wellman Heirs, Devisees, Successors or Assigns		
(8.1.1.1) Elta Duty Heirs, Devisees, Successors or Assigns		

**Exhibit B-3**  
**Unit AX-99**  
**Docket #VGOB 04-1116-1358-02**  
**List of Unleased Owners/Claimants**  
**(58.77 Acre Unit)**

	Acres in Unit	Percent of Unit
(8.1.1.1.1) Dolly Duty 629 Vinson St Williamson, WV 25661	0.00038 acres 1/1120 of 0.43 acres	0.0007%
(8.1.1.1.2) Donna Ledford 32311 Grandview Westland, MI 48186	0.00038 acres 1/1120 of 0.43 acres	0.0007%
(8.1.1.1.3) Roberta Green 627 Lovell Dr Mt Juliet, TN 37122	0.00038 acres 1/1120 of 0.43 acres	0.0007%
(8.1.1.1.4) Ollie Dudley 2937 Princeville Dr Pickerington, OH 43147	0.00038 acres 1/1120 of 0.43 acres	0.0007%
(8.1.1.2) Ray Wellman 3601 Grant Ave Grove City, OH 43123	0.00154 acres 1/280 of 0.43 acres	0.0026%
(8.1.1.3) Ruby Greer PO Box 707 Bassett, VA 24055	0.00154 acres 1/280 of 0.43 acres	0.0026%
(8.1.1.4) Luther Wellman Rt 1 Box 51 Delbarton, WV 25670	0.00154 acres 1/280 of 0.43 acres	0.0026%
(8.1.1.5) Joy Cloney 78-5 Mile Creek Delbarton, WV 25670	0.00154 acres 1/280 of 0.43 acres	0.0026%
(8.1.2) Barnes Wellman Heirs, Devisees, Successors or Assigns <i>(Documentation requested 5/23/17)</i>	0.00768 acres 1/56 of 0.43 acres	0.0131%
(8.1.2.1) Charley Wellman Heirs, Devisees, Successors or Assigns		
(8.1.2.1.1) Luther Wellman Heirs, Devisees, Successors or Assigns		
(8.1.2.1.1.1) Elta Duty Heirs, Devisees, Successors or Assigns		
(8.1.2.1.1.1.1) Dolly Duty 629 Vinson St Williamson, WV 25661		
(8.1.2.1.1.1.2) Donna Ledford 32311 Grandview Westland, MI 48186		
(8.1.2.1.1.1.3) Roberta Green 627 Lovell Dr Mt Juliet, TN 37122		
(8.1.2.1.1.1.4) Ollie Dudley 2937 Princeville Dr Pickerington, OH 43147		
(8.1.2.1.1.2) Ray Wellman 3601 Grant Ave Grove City, OH 43123		
(8.1.2.1.1.3) Ruby Greer PO Box 707 Bassett, VA 24055		

Exhibit B-3  
Unit AX-99  
Docket #VGOB 04-1116-1358-02  
List of Unleased Owners/Claimants  
(58.77 Acre Unit)

	Acres in Unit	Percent of Unit
(8.1.2.1.1.4) Luther Wellman Rt 1 Box 51 Delbarton, WV 25670		
(8.1.2.1.1.5) Joy Cloney 78-5 Mile Creek Delbarton, WV 25670		
(8.1.2.1.2) Oliver Wellman Heirs, Devisees, Successors or Assigns		
(8.1.2.1.2.1) Estella Wellman Heirs, Devisees, Successors or Assigns		
(8.1.2.1.2.1.1) Chester Wellman 918 E Maple Ave Adrian, MI 49221		
(8.1.2.1.3) Ballard Wellman Heirs, Devisees, Successors or Assigns <i>(Heirs Unknown)</i>		
(8.1.3) Oliver Wellman Heirs, Devisees, Successors or Assigns		
(8.1.3.1) Estella Wellman Heirs, Devisees, Successors or Assigns		
(8.1.3.1.1) Chester Wellman 918 E Maple Ave Adrian, MI 49221	0.00768 acres 1/56 of 0.43 acres	0.0131%
(8.1.4) Ballard Wellman Heirs, Devisees, Successors or Assigns <i>(Heirs Unknown)</i>	0.00768 acres 1/56 of 0.43 acres	0.0131%
<b>(9)</b> Ora May Davis Sturgeon Heirs, Devisees, Successors or Assigns		
(9.1) Linkous Davis Heirs, Devisees, Successors or Assigns		
(9.1.1) Michael Edward Davis PO Box 263 Richlands, VA 24641	0.00102 acres 1/420 of 0.43 acres	0.0017%
(9.1.2) Eddie Dean Davis Heirs, Devisees, Successors or Assigns		
(9.1.2.1) Margie Carol Quinley Davis PO Box 155 Oakwood, VA 24631	0.00102 acres 1/420 of 0.43 acres	0.0017%
(9.1.3) Bobby Darrell Davis Heirs, Devisees, Successors or Assigns		
(9.1.3.1) Sheila Davis Carty 208 Paul Stanley Rd Coeburn, VA 24230	0.00102 acres 1/420 of 0.43 acres	0.0017%
(9.1.4) Marcus Eugene Davis 229 Beasonwell Rd Lot 14 Kingsport, TN 37660	0.00102 acres 1/420 of 0.43 acres	0.0017%
(9.1.5) Rose Mae (Robert) Keen 5051 Poplar Creek Rd Grundy, VA 24614	0.00102 acres 1/420 of 0.43 acres	0.0017%

Exhibit B-3  
Unit AX-99  
Docket #VGOB 04-1116-1358-02  
List of Unleased Owners/Claimants  
(58.77 Acre Unit)

	Acres in Unit	Percent of Unit
(9.1.6) Paul Linkous Davis 229 Beasonwell Rd Lot 14 Kingsport, TN 37660	0.00102 acres 1/420 of 0.43 acres	0.0017%
(9.3) Frank Don Sturgeon Heirs, Devisees, Successors or Assigns		
(9.3.1) Debbie Sue Sturgeon 1031 Mott Branch Rd Vansant, VA 24656	0.00307 acres 1/140 of 0.43 acres	0.0052%
(9.3.2) Jeffery Gordon Sturgeon PO Box 83 Doran, VA 24612	0.00307 acres 1/140 of 0.43 acres	0.0052%
(9.5) Arnold Sturgeon PO Box 432 Big Rock, VA 24603	0.00614 acres 1/70 of 0.43 acres	0.0105%
(10) Bessie Davis Huzelevich Heirs, Devisees, Successors or Assigns		
(10.1) Jerome George Huzelevich Heirs, Devisees, Successors or Assigns		
(10.1.1) JoAnn Redelis Heirs, Devisees, Successors or Assigns		
(10.1.1.1) Jason Sanford 134 Shell Cove Rd Pasadena, MD 21122	0.00256 acres 1/168 of 0.43 acres	0.0044%
(10.1.2) John Huzelevich Heirs, Devisees, Successors or Assigns <i>(Documentation pending)</i>	0.00256 acres 1/168 of 0.43 acres	0.0044%
(10.1.3) James Huzelevich Heirs, Devisees, Successors or Assigns <i>(Documentation pending)</i>	0.00256 acres 1/168 of 0.43 acres	0.0044%
(10.1.4) Christopher Mylon Huzelevich Heirs, Devisees, Successors or Assigns		
(10.1.4.1) Leann Huzelevich c/o Teresa Huzelevich 5214 Patrick Henry Dr Brooklyn, MD 21225	0.00256 acres 1/168 of 0.43 acres	0.0044%
(10.2) George Huzelevich Heirs, Devisees, Successors or Assigns		
(10.2.1) JoAnn Redelis Heirs, Devisees, Successors or Assigns		
(10.2.1.1) Jason Sanford 134 Shell Cove Rd Pasadena, MD 21122	0.00102 acres 1/420 of 0.43 acres	0.0017%
(10.2.2) John Huzelevich Heirs, Devisees, Successors or Assigns <i>(Documentation pending)</i>	0.00102 acres 1/420 of 0.43 acres	0.0017%
(10.2.2.1) JoAnn Redelis Heirs, Devisees, Successors or Assigns		
(10.2.2.1.1) Jason Sanford 134 Shell Cove Rd Pasadena, MD 21122		

**Exhibit B-3**  
**Unit AX-99**  
**Docket #VGOB 04-1116-1358-02**  
**List of Unleased Owners/Claimants**  
**(58.77 Acre Unit)**

	Acres in Unit	Percent of Unit
(10.2.2.2) James Huzelevich Heirs, Devisees, Successors or Assigns		
(10.2.2.2.1) Christopher Mylon Huzelevich Heirs, Devisees, Successors or Assigns		
(10.2.2.2.1.1) Leann Huzelevich c/o Teresa Huzelevich 5214 Patrick Henry Dr Brooklyn, MD 21225		
(10.2.2.3) Eula Mae Vencill Stiltner Heirs, Devisees, Successors or Assigns		
(10.2.2.3.1) Wanda Stiltner PO Box 10 Maxie, VA 24628		
(10.2.2.3.2) Patricia Blackburn Heirs, Devisees, Successors or Assigns		
(10.2.2.3.2.1) Crystal Blackburn 1085 Dusty Rd Grundy, VA 24614		
(10.2.2.3.2.2) Jessica Hurley 1514 Karwill Ln A Chattanooga, TN 37412		
(10.2.2.3.3) Tammy Blackburn 1398 Convict Hollow Rd Grundy, VA 24614		
(10.2.2.3.4) Sherry Hardin 1430 Cripple Creek Rd Grundy, VA 24614		
(10.2.2.3.5) Glenda C. Brown 79 Bell Ave Rossville, GA 30741		
(10.2.2.3.6) Larry E. Stiltner 1005 Anchor Rd #18E Grundy, VA 24614		
(10.2.2.3.7) Terry W. Stiltner 1519 Maxie Circle Grundy, VA 24614		
(10.2.3) James Huzelevich Heirs, Devisees, Successors or Assigns		
(10.2.3.1) Christopher Mylon Huzelevich Heirs, Devisees, Successors or Assigns		
(10.2.3.1.1) Leann Huzelevich c/o Teresa Huzelevich 5214 Patrick Henry Dr Brooklyn, MD 21225	0.00102 acres 1/420 of 0.43 acres	0.0017%
(10.2.4) Eula Mae Vencill Stiltner Heirs, Devisees, Successors or Assigns		
(10.2.4.1) Wanda Stiltner PO Box 10 Maxie, VA 24628	0.00015 acres 1/2940 of 0.43 acres	0.0002%
(10.2.4.2) Patricia Blackburn Heirs, Devisees, Successors or Assigns		

**Exhibit B-3**  
**Unit AX-99**  
**Docket #VGOB 04-1116-1358-02**  
**List of Unleased Owners/Claimants**  
**(58.77 Acre Unit)**

	Acres in Unit	Percent of Unit
(10.2.4.2.1) Crystal Blackburn 1085 Dusty Rd Grundy, VA 24614	0.00007 acres 1/5880 of 0.43 acres	0.0001%
(10.2.4.2.2) Jessica Hurley 1514 Karwill Ln A Chattanooga, TN 37412	0.00007 acres 1/5880 of 0.43 acres	0.0001%
(10.2.4.3) Tammy Blackburn 1398 Convict Hollow Rd Grundy, VA 24614	0.00015 acres 1/2940 of 0.43 acres	0.0002%
(10.2.4.4) Sherry Hardin 1430 Cripple Creek Rd Grundy, VA 24614	0.00015 acres 1/2940 of 0.43 acres	0.0002%
(10.2.4.5) Glenda C. Brown 79 Bell Ave Rossville, GA 30741	0.00015 acres 1/2940 of 0.43 acres	0.0002%
(10.2.4.6) Larry E. Stiltner 1005 Anchor Rd #18E Grundy, VA 24614	0.00015 acres 1/2940 of 0.43 acres	0.0002%
(10.2.4.7) Terry W. Stiltner 1519 Maxie Circle Grundy, VA 24614	0.00015 acres 1/2940 of 0.43 acres	0.0002%
(10.3) John Huzelevich Heirs, Devisees, Successors or Assigns <i>(Documentation pending)</i>	0.00410 acres 1/105 of 0.43 acres	0.0070%
(10.3.1) JoAnn Redelis Heirs, Devisees, Successors or Assigns		
(10.3.1.1) Jason Sanford 134 Shell Cove Rd Pasadena, MD 21122		
(10.3.2) James Huzelevich Heirs, Devisees, Successors or Assigns		
(10.3.2.1) Christopher Mylon Huzelevich Heirs, Devisees, Successors or Assigns		
(10.3.2.1.1) Leann Huzelevich c/o Teresa Huzelevich 5214 Patrick Henry Dr Brooklyn, MD 21225		
(10.3.3) Eula Mae Vencill Stiltner Heirs, Devisees, Successors or Assigns		
(10.3.3.1) Wanda Stiltner PO Box 10 Maxie, VA 24628		
(10.3.3.2) Patricia Blackburn Heirs, Devisees, Successors or Assigns		
(10.3.3.2.1) Crystal Blackburn 1085 Dusty Rd Grundy, VA 24614		
(10.3.3.2.2) Jessica Hurley 1514 Karwill Ln A Chattanooga, TN 37412		
(10.3.3.3) Tammy Blackburn 1398 Convict Hollow Rd Grundy, VA 24614		

**Exhibit B-3**  
**Unit AX-99**  
**Docket #VGOB 04-1116-1358-02**  
**List of Unleased Owners/Claimants**  
**(58.77 Acre Unit)**

	Acres in Unit	Percent of Unit
(10.3.3.4) Sherry Hardin 1430 Cripple Creek Rd Grundy, VA 24614		
(10.3.3.5) Glenda C. Brown 79 Bell Ave Rossville, GA 30741		
(10.3.3.6) Larry E. Stiltner 1005 Anchor Rd #18E Grundy, VA 24614		
(10.3.3.7) Terry W. Stiltner 1519 Maxie Circle Grundy, VA 24614		
(10.4) JoAnn Redelis Heirs, Devisees, Successors or Assigns		
(10.4.1) Jason Sanford 134 Shell Cove Rd Pasadena, MD 21122	0.00410 acres 1/105 of 0.43 acres	0.0070%
(10.5) James Huzelevich Heirs, Devisees, Successors or Assigns		
(10.5.1) Christopher Mylon Huzelevich Heirs, Devisees, Successors or Assigns		
(10.5.1.1) Leann Huzelevich c/o Teresa Huzelevich 5214 Patrick Henry Dr Brooklyn, MD 21225	0.00410 acres 1/105 of 0.43 acres	0.0070%
(10.6) Eula Mae Vencill Stiltner Heirs, Devisees, Successors or Assigns		
(10.6.1) Wanda Stiltner PO Box 10 Maxie, VA 24628	0.00059 acres 1/735 of 0.43 acres	0.0010%
(10.6.2) Patricia Blackburn Heirs, Devisees, Successors or Assigns		
(10.6.2.1) Crystal Blackburn 1085 Dusty Rd Grundy, VA 24614	0.00029 acres 1/1470 of 0.43 acres	0.0005%
(10.6.2.2) Jessica Hurley 1514 Karwill Ln A Chattanooga, TN 37412	0.00029 acres 1/1470 of 0.43 acres	0.0005%
(10.6.3) Tammy Blackburn 1398 Convict Hollow Rd Grundy, VA 24614	0.00059 acres 1/735 of 0.43 acres	0.0010%
(10.6.4) Sherry Hardin 1430 Cripple Creek Rd Grundy, VA 24614	0.00059 acres 1/735 of 0.43 acres	0.0010%
(10.6.5) Glenda C. Brown 79 Bell Ave Rossville, GA 30741	0.00059 acres 1/735 of 0.43 acres	0.0010%
(10.6.6) Larry E. Stiltner 1005 Anchor Rd #18E Grundy, VA 24614	0.00059 acres 1/735 of 0.43 acres	0.0010%

**Exhibit B-3**  
**Unit AX-99**  
**Docket #VGOB 04-1116-1358-02**  
**List of Unleased Owners/Claimants**  
**(58.77 Acre Unit)**

	Acres in Unit	Percent of Unit
(10.6.7) Terry W. Stiltner 1519 Maxie Circle Grundy, VA 24614	0.00059 acres 1/735 of 0.43 acres	0.0010%
<b>(11) Ethel Davis Sturgeon Heirs, Devisees, Successors or Assigns</b>		
(11.1) Lois Weeks 339 Craig Ave Salem, VA 24153	0.00512 acres 1/84 of 0.43 acres	0.0087%
(11.2) Phyllis Dowdy 4974 Alean Rd Boones Mill, VA 24065	0.00512 acres 1/84 of 0.43 acres	0.0087%
(11.3) Willard Sturgeon PO Box 1085 Vansant, VA 24656	0.00512 acres 1/84 of 0.43 acres	0.0087%
<b>(11.4) Roosevelt Lawrence Sturgeon Heirs, Devisees, Successors or Assigns</b>		
(11.4.1) Charles Edward Sturgeon 2824 Charles Pathe Dr Ruskin, FL 33570	0.00128 acres 1/336 of 0.43 acres	0.0022%
(11.4.2) Elizabeth Ann Sturgeon PO Box 1857 Gibsonton, FL 33534	0.00128 acres 1/336 of 0.43 acres	0.0022%
(11.4.3) Ronald Lawrence Sturgeon 11108 Stafford Ln Riverview, FL 33578	0.00128 acres 1/336 of 0.43 acres	0.0022%
(11.4.4) Lorie Marie Rodriguez 11713 Lindbergh Ave Lynwood, CA 90262	0.00128 acres 1/336 of 0.43 acres	0.0022%
<b>(11.5) Lewis Vivian Sturgeon Heirs, Devisees, Successors or Assigns</b>		
<b>(11.5.1) Guy Mitchell Sturgeon Heirs, Devisees, Successors or Assigns</b>		
(11.5.1.1) Rita Noreen Sturgeon 2304 E Glen Oaks Dr Wichita, KS 67216	0.00171 acres 1/252 of 0.43 acres	0.0029%
(11.5.1.2) Lewis Michael Sturgeon 28158 Suburban Dr Warren, MI 48088	0.00171 acres 1/252 of 0.43 acres	0.0029%
(11.5.1.3) Parris Marlow Sturgeon 1779 E. George Ave Hazel Park, MI 48030	0.00171 acres 1/252 of 0.43 acres	0.0029%
<b>(11.6) Florence Gertrude Klein Heirs, Devisees, Successors or Assigns</b>		
(11.6.1) Richard Walter Klein, Jr 64 Armstrong St Frostburg, MD 21532	0.00256 acres 1/168 of 0.43 acres	0.0044%
(11.6.2) Deborah Camacho 15 Almeria Irvin, CA 92614	0.00256 acres 1/168 of 0.43 acres	0.0044%
<b>(12) Dora Davis Adkins Heirs, Devisees, Successors or Assigns</b>		

**Exhibit B-3**  
**Unit AX-99**  
**Docket #VGOB 04-1116-1358-02**  
**List of Unleased Owners/Claimants**  
**(58.77 Acre Unit)**

	Acres in Unit	Percent of Unit
(12.2) Betty Sue Buchanan Heirs, Devisees, Successors or Assigns		
(12.2.1) Alexandra Louise Stacy 309 Fox's Private Dr Lot 9 Bluff City, TN 37618	0.00205 acres 1/210 of 0.43 acres	0.0035%
(12.2.2) Travis Stacy 109 Cleveland Rd Johnson City, TN 37615	0.00205 acres 1/210 of 0.43 acres	0.0035%
(12.2.3) Andrew Buchanan 2375 Brushy Fort Rd Grundy, VA 24614	0.00205 acres 1/210 of 0.43 acres	0.0035%
(12.4) Joanna White 5506 Chatmoss Rd Midlothian, VA 23112	0.00614 acres 1/70 of 0.43 acres	0.0105%
(12.5) Bertie Mabel McGlothlin 2229 Watkins St Grundy, VA 24614	0.00614 acres 1/70 of 0.43 acres	0.0105%
	<b>Acres       0.3000</b>	
	<b>Percent     0.5104%</b>	
	<b><u>TOTAL O&amp;G UNLEASED</u></b>	
	<b>Acres       12.8893</b>	
	<b>Percent     21.9658%</b>	

EXHIBIT C  
UNIT: AX-99  
VGOB: 04-1116-1358  
ESTIMATED / ACTUAL COST

CODE	ITEM	AMOUNT / FT.	UNIT PRICE \$ / FT.	LABOR / MISC.	SUBTOTAL	TOTAL
101	Site Preparation				\$32,171.49	<b>\$32,171.49</b>
102	Survey & Permits				\$9,140.00	<b>\$9,140.00</b>
104	Gravel for Location				\$2,401.59	<b>\$2,401.59</b>
108	Row Clearing				\$0.00	\$0.00
111	Logging/Perf				\$0.00	\$0.00
111	A: Electric Logging - Top Hole	376	\$0.90	\$200.00	\$538.40	\$538.40
111	C: Electric Logging - Bottom Hole	2116	\$0.90	\$200.00	\$2,104.40	\$2,104.40
	D: Bond Logging				\$1,000.00	\$1,000.00
112	Rental Tools					\$0.00
114	Cement & Cement Svcs.				\$16,451.29	<b>\$16,451.29</b>
116	Drilling :					
116	A : DRILLING				\$45,404.51	<b>\$45,404.51</b>
116A	B : CASING					
116B	1:13 3/8"	21.2	\$18.20		\$385.84	\$385.84
116C	2: 9 5/8"		\$6.80		\$0.00	\$0.00
116D	3: 7"	355	\$4.10		\$1,455.50	\$1,455.50
120	Trucking				\$0.00	\$0.00
124	Packer w/ Fittings,Baffles				\$3,100.00	\$3,100.00
128	Pit Liner & Reclamation				\$5,569.98	<b>\$5,569.98</b>
130	Completion				\$12,190.19	<b>\$12,190.19</b>
132	Treatment (Frac)				\$43,079.48	<b>\$43,079.48</b>
134	Frac Water				\$0.00	\$0.00
138	Electrical Installation				\$10,000.00	\$10,000.00
178	Right of Way & Damages				\$0.00	\$0.00
186	Miscellaneous Labor				\$0.00	\$0.00
201	Production Casing				\$10,170.30	<b>\$10,170.30</b>
203	Casing Other					\$0.00
205	Casing Head - 7" x 4 1/2"				\$315.00	\$315.00
205	Casing Head - 4 1/2" x 2 3/8"				\$175.00	\$175.00
207	Pumping Unit				\$5,915.75	<b>\$5,915.75</b>
209	Controllable Material				\$315.00	<b>\$315.00</b>
211	Tubing/Rods				\$8,256.85	<b>\$8,256.85</b>
213	Pumping Unit Base				\$0.00	\$0.00
215	Pumping Unit Base				\$0.00	\$0.00
217	Downhole Pump				\$1,100.00	\$1,100.00
221	Brine Tank				\$0.00	\$0.00
223	Misc. Valves & Fittings				\$0.00	\$0.00
224	Well Pkges/Downhole Pump				\$0.00	\$0.00
225	Misc. Noncontrol Mat				\$1,029.31	<b>\$1,029.31</b>
228	Electrical Installation				\$0.00	\$0.00
264	Separator				\$0.00	\$0.00
266	Brine Tanks				\$0.00	\$0.00
268	Valves & Fittings				\$800.00	\$800.00
272	Installation of Pipe / Coll				\$0.00	\$0.00
	<b>Total Project Cost - SSI</b>				\$213,069.88	\$213,069.88

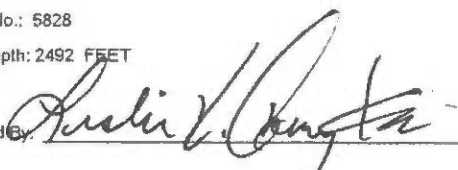
Well: AX99

Note: The costs in bold are "actual" costs.

Permit No.: 5828

Total Depth: 2492 FEET

Prepared By:



Date:

10-15-04

10/14/2004

Company:     CNX Gas Company LLC

**Virginia Gas And Oil Template – Estimated Authorization For Expenditure (AFE)**

AFE #	N/A	Property #	N/A	Version #	
Well Name:	AX99A	Field:	Oakwood	Completed By:	R.E. Staton
Location:	Buchanan County	Operator:	CNX Gas Company LLC	Date:	June 22, 2017
Expected Pay Zones:	coal seams below Tiller incl. Poca 3 and Squire	Estimated Total Depth:	2,500 ft	AAPG Class:	CBM
Proposed Work:	To drill, complete, and produce	Participant(s):	N/A	W.I.	

Gen	Sub	Description	Casing Point	Completion	Total Cost
		Leasehold Costs	\$0	\$0	\$0
		Permit / Title Opinion / Survey / Insurance	\$5,300	\$0	\$5,300
		Building Location	\$57,000	\$0	\$57,000
		Roads / Stone / Culverts	\$45,000	\$0	\$45,000
		Surface Damages	\$0	\$0	\$0
		Drilling - Footage	\$57,000	\$0	\$57,000
		Drilling - Mobilization	\$0	\$0	\$0
		Drilling - Dayrate	\$0	\$0	\$0
		Mud & Chemicals (Drilling)	\$0	\$0	\$0
		Fuel	\$0	\$0	\$0
I		Cement Surface casing	\$2,000	\$0	\$2,000
N		Cement Intermediate casing	\$6,000	\$0	\$6,000
T		Open Hole Logging & Testing	\$3,900	\$0	\$3,900
A		Trucking / Dozer (Drilling)	\$0	\$0	\$0
N		Rental Tools & Equipment (Drilling)	\$0	\$0	\$0
G		Drilling - Bits	\$0	\$0	\$0
I		Technical Supervision (Drilling)	\$0	\$0	\$0
S		Fresh Water Hauling (Drilling)	\$0	\$0	\$0
		Overhead Rate	\$0	\$0	\$0
		Misc. & Contingencies	\$0	\$3,000	\$3,000
		Location Rds/Stone/Culverts	\$0	\$0	\$0
		Trucking / Dozer (Completion)	\$0	\$0	\$0
		Technical Supervision (Completion)	\$0	\$0	\$0
		Cased Hole Logging / Perforating	\$0	\$0	\$0
		Stimulation / Fracturing	\$0	\$82,000	\$82,000
		Completion Rig	\$0	\$0	\$0
		Reclamation & Damages	\$0	\$0	\$0
		Haul Pit Water / Disposal	\$0	\$0	\$0
		Cement Production Casing	\$0	\$0	\$0
		Rental Tools & Equipment (Completion)	\$0	\$0	\$0
		Fresh Water Hauling (Completion)	\$0	\$0	\$0
		Roustabout Labor	\$0	\$3,800	\$3,800
		<b>TOTAL INTANGIBLES</b>	<b>\$176,200</b>	<b>\$88,800</b>	<b>\$265,000</b>

Code	Code	Description	Casing Point	Completion	Total Cost	
T		13 3/8" Conductor	75 Ft	\$7,500	\$7,500	
A		9 5/8" 28 lb/ft LS Surface Csg	0 Ft	\$0	\$0	
N		7" 19 lb/ft LS Intermediate Csg	300 Ft	\$3,549	\$3,549	
G		4 1/2" 9.5 lb/ft M-65 Production Csg	2,400 Ft	\$18,000	\$18,000	
I		4 1/2" 10.5 lb/ft M-65 Production Csg	20 Ft	\$1,200	\$1,200	
S		2-3/8" 4.7 lb/ft J55 8rd Production Tubing	2,550 Ft	\$0	\$18,539	
		Wellhead Equipment / Fittings	\$0	\$6,200	\$6,200	
		Tank Battery	\$0	\$0	\$0	
		Separator / Heater / Treater	\$0	\$15,000	\$15,000	
		Gas Lift Equipment	\$0	\$0	\$0	
		Rods / Stuffing Box	\$0	\$13,000	\$13,000	
		Downhole Pump	\$0	\$0	\$0	
		Pumping Unit / Motor	\$0	\$11,000	\$11,000	
		SS EQT-Packer,PF,FC,Ntp	\$0	\$0	\$0	
		Valves & Fittings	\$0	\$0	\$0	
		Flow Line labor/material	\$0	\$5,000	\$5,000	
		Sales line labor/material	\$0	\$5,000	\$5,000	
		<b>TOTAL TANGIBLES</b>	<b>\$30,249</b>	<b>\$73,739</b>	<b>\$103,988</b>	
<b>GRAND TOTAL WELL COST</b>			<b>\$206,449</b>	<b>\$162,539</b>	<b>\$368,988</b>	
153	115	Plugging & Abandonment	\$25,000			
			<b>Production Costs :</b>	<b>\$368,988</b>	<b>Dry Hole Costs :</b>	<b>\$231,449</b>

Prepared by: Bob Staton Title Permit Agent Date 6/22/17

THIS IS AN ESTIMATE OF PROJECTED WELL DRILLING, COMPLETION, EQUIPMENT AND PIPELINE COSTS. THESE ESTIMATES ARE PROJECTIONS ONLY AND ACTUAL BILLED COSTS MAY VARY FROM WELL TO WELL DEPENDING UPON ACTUAL FINAL DEPTH AND OTHER FACTORS INCLUDING, BUT NOT LIMITED TO, SEASONAL MATERIAL COSTS, WEATHER CONDITIONS, AND UNFORESEEN RIGHT-OF-WAY PROBLEMS.

**Exhibit E**  
**Unit AX-99**  
**Docket #VGOB 04-1116-1358-02**  
**List of Conflicting Owners/Claimants that require escrow**  
**(58.77 Acre Unit)**

	Acres in Unit	Percent of Unit
<b><u>Tract #1B - 14.98 acres</u></b>		
<b><u>COAL OWNERSHIP</u></b>		
(1) H-W Financial, LLC, Tr.3 P.O. Box 11000 Danville, VA 24543	14.98 acres	25.4892%
<b><u>OIL &amp; GAS OWNERSHIP</u></b>		
Moses Davis Heirs, Deviseses, Successors or Assigns	14.98 acres	25.4892%
(1) Gertrude Davis Ratliff Heirs, Deviseses, Successors or Assigns (1/14)		
(1.1) Muncy William Ratliff	<i>Life Estate extinguished</i>	
(1.1.1) Ora Leckie Ratliff Heirs, Deviseses, Successors or Assigns		
(1.1.1.1) Harold Evans Shortridge Heirs, Deviseses, Successors or Assigns		
(1.1.1.1.1) Clayton Lee Shortridge 221 Shady Ln Hillsville, VA 24343	0.05350 acres 1/280 of 14.98 acres	0.0910%
(1.1.1.2) Mabel Pauline Mullins 12314 Slate Creek Rd Grundy, VA 24614	0.05350 acres 1/280 of 14.98 acres	0.0910%
(1.1.1.3) Jerry James Ratliff Heirs, Deviseses, Successors or Assigns		
(1.1.1.3.1) Tammy Sue Ratliff Stiltner Heirs, Deviseses, Successors or Assigns		
(1.1.1.3.1.1) Marty Stiltner 7414 Hurricane Creek Rd Vansant, VA 24656	0.01070 acres 1/1400 of 14.98 acres	0.0182%
(1.1.1.3.2) Margaret C. Ratliff 1552 Pealog Branch Rd Vansant, VA 24656	0.01070 acres 1/1400 of 14.98 acres	0.0182%
(1.1.1.3.3) Elizabeth R. Walls 9423 Blackstone Rd Manassa, VA 20110	0.01070 acres 1/1400 of 14.98 acres	0.0182%
(1.1.1.3.4) Robin Barton 1552 Pealog Branch Rd Vansant, VA 24656	0.01070 acres 1/1400 of 14.98 acres	0.0182%
(1.1.1.3.5) Jason D. Ratliff PO Box 72 Davenport, VA 24239	0.01070 acres 1/1400 of 14.98 acres	0.0182%
(1.1.1.4) Wesley W. Ratliff 1213 Ward Fork Rd Grundy, VA 24614	0.05350 acres 1/280 of 14.98 acres	0.0910%
(1.1.1.5) Raymond R. Ratliff 2048 Burtons Pond Rd Bland, VA 24315	0.05350 acres 1/280 of 14.98 acres	0.0910%
(1.1.2) Zella Mae Ratliff VanDyke Heirs, Deviseses, Successors or Assigns		

**Exhibit E**  
**Unit AX-99**  
**Docket #VGOB 04-1116-1358-02**  
**List of Conflicting Owners/Claimants that require escrow**  
**(58.77 Acre Unit)**

	Acres in Unit	Percent of Unit
(1.1.2.1) Edward Ellis VanDyke 1526 Forestside Dr Columbus, GA 31907	0.26750 acres 1/56 of 14.98 acres	0.4552%
(1.1.3) Muncy Ellis Ratliff Heirs, Devisees, Successors or Assigns		
(1.1.3.1) Geneva Mullins 6800 Catlett Rd St Augustine, FL 32095	0.26750 acres 1/56 of 14.98 acres	0.4552%
(1.1.4) Gabriel Bittle Ratliff Heirs, Devisees, Successors or Assigns		
(1.1.4.1) Buretta C. Ratliff 1560 Thornblade Blvd, Apt 319 Greer, SC 29650	0.26750 acres 1/56 of 14.98 acres	0.4552%
(2) Eva Lucinda Davis Hibbitts Heirs, Devisees, Successors or Assigns (1/14)		
(2.1) Thomas Bernard Hibbitts Heirs, Devisees, Successors or Assigns		
(2.1.1) Sarah Vandyke Hibbitts Heirs, Devisees, Successors or Assigns		
(2.1.1.1) James Donald Hibbitts Heirs, Devisees, Successors or Assigns		
(2.1.1.1.1) Myrtle Beatrice Shrader Heirs, Devisees, Successors or Assigns		
(2.1.1.1.1.1) William H. Shrader PO Box 1233 Grundy, VA 24614	0.01698 acres 1/882 of 14.98 acres	0.0289%
(2.1.1.2) Helen E. Smith 1367 Lower Mill Branch Rd Grundy, VA 24614	0.01698 acres 1/882 of 14.98 acres	0.0289%
(2.1.1.3) Thelma McGinnish PO Box 204 Doran, VA 24612	0.01698 acres 1/882 of 14.98 acres	0.0289%
(2.1.1.4) Betty Jean Stillner 1250 Little Prater Rd Grundy, VA 24614	0.01698 acres 1/882 of 14.98 acres	0.0289%
(2.1.1.5) Shirley Fuller 379 Lewis Creek Rd Honaker, VA 24260	0.01698 acres 1/882 of 14.98 acres	0.0289%
(2.1.1.6) Lola Trent Hardin 1752 Lower Mill Branch Rd Grundy, VA 24614	0.01698 acres 1/882 of 14.98 acres	0.0289%
(2.1.1.7) Lydia A. Hibbitts 2966 Slate Creek Rd Grundy, VA 24614	0.01698 acres 1/882 of 14.98 acres	0.0289%
(2.2) Joseph H. Hibbitts Heirs, Devisees, Successors or Assigns		
(2.2.1) Billy Mahone Hibbitts Heirs, Devisees, Successors or Assigns		
(2.2.1.1) Billy Mahone Hibbitts II 1045 Lower Mill Branch Rd Grundy, VA 24614	0.01486 acres 1/1008 of 14.98 acres	0.0253%

**Exhibit E**  
**Unit AX-99**  
**Docket #VGOB 04-1116-1358-02**  
**List of Conflicting Owners/Claimants that require escrow**  
**(58.77 Acre Unit)**

	Acres in Unit	Percent of Unit
(2.2.1.2) Keister E. Hibbitts Heirs, Devisees, Successors or Assigns		
(2.2.1.2.1) David Hibbitts 7485 Admiral Nelson Dr Warrenton, VA 20186	0.01486 acres 1/1008 of 14.98 acres	0.0253%
(2.2.1.3) Raymond Clyde Hibbitts 1466 Lower Mill Branch Rd Grundy, VA 24614	0.01486 acres 1/1008 of 14.98 acres	0.0253%
(2.2.1.4) Ernest Kyle Hibbitts 7485 Admiral Nelson Dr Warrenton, VA 20186	0.01486 acres 1/1008 of 14.98 acres	0.0253%
(2.2.1.5) Edna C. Boyd 2554 Convinct Hollow Rd Grundy, VA 24614	0.01486 acres 1/1008 of 14.98 acres	0.0253%
(2.2.1.6) Richard Sherman Hibbitts Heirs, Devisees, Successors or Assigns		
(2.2.1.6.1) Richard Dayne Hibbitts Heirs, Devisees, Successors or Assigns		
(2.2.1.6.1.1) Richard Preston Hibbitts 1238 Lower Mill Branch Rd Grundy, VA 24614	0.00372 acres 1/4032 of 14.98 acres	0.0063%
(2.2.1.6.2) Laken K. Hibbitts 4225 Budd Rd New Smyrna Beach, FL 32168	0.00372 acres 1/4032 of 14.98 acres	0.0063%
(2.2.1.6.3) Robert Britten Hibbitts 1293 Lower Mill Branch Rd Grundy, VA 24614	0.00372 acres 1/4032 of 14.98 acres	0.0063%
(2.2.1.6.4) Bradley Reed Hibbitts 1148 Lower Mill Branch Rd Grundy, VA 24614	0.00372 acres 1/4032 of 14.98 acres	0.0063%
(2.2.1.7) Joanna Hibbitts Stiltner Heirs, Devisees, Successors or Assigns		
(2.2.1.7.1) Valerie Stewart PO Box 223 Breaks, VA 24607	0.00495 acres 1/3024 of 14.98 acres	0.0084%
(2.2.1.7.2) Joseph C. Stiltner PO Box 1443 Breaks, VA 24607	0.00495 acres 1/3024 of 14.98 acres	0.0084%
(2.2.1.7.3) Kyla Evans 156 Anchorage Ln Gore, VA 22637	0.00495 acres 1/3024 of 14.98 acres	0.0084%
(2.2.1.8) Janet Marie Hibbitts Heirs, Devisees, Successors or Assigns		
(2.2.1.8.1) Paige Michelle Campbell PO Box 385 Grundy, VA 24614	0.01486 acres 1/1008 of 14.98 acres	0.0253%
(2.3) Marvin Alex Hibbitts Heirs, Devisees, Successors or Assigns		
(2.3.1) Jeffery Randolph Hibbitts Heirs, Devisees, Successors or Assigns		

**Exhibit E**  
**Unit AX-99**  
**Docket #VGOB 04-1116-1358-02**  
**List of Conflicting Owners/Claimants that require escrow**  
**(58.77 Acre Unit)**

	Acres in Unit	Percent of Unit
(2.3.1.1) Barrett Hibbits 4717 Boyds Ridge Rd Vansant, VA 24656	0.00793 acres 1/1890 of 14.98 acres	0.0135%
(2.3.1.2) Regina L. Hayes 105 Peakwood Dr Tazewell, VA 24651	0.00793 acres 1/1890 of 14.98 acres	0.0135%
(2.3.1.3) Rhonda Whitt PO Box 941 Grundy, VA 24614	0.00793 acres 1/1890 of 14.98 acres	0.0135%
(2.3.2) Margie Helen Hibbits Sage Heirs, Devisees, Successors or Assigns		
(2.3.2.1) Harold Kenneth Sage Heirs, Devisees, Successors or Assigns		
(2.3.2.1.1) Samuel Kenneth Sage Heirs, Devisees, Successors or Assigns		
(2.3.2.1.1.1) Christopher Travis Sage PO Box 1551 Grundy, VA 24614	0.00297 acres 1/5040 of 14.98 acres	0.0051%
(2.3.2.1.2) Steven Kyle Sage 6299 Mallory Ln Gordonsville, VA 22942	0.00297 acres 1/5040 of 14.98 acres	0.0051%
(2.3.2.1.3) Sandra Kim VanDyke 1067 King Circle Grundy, VA 24614	0.00297 acres 1/5040 of 14.98 acres	0.0051%
(2.3.2.1.4) David Allen Sage PO Box 1932 Grundy, VA 24614	0.00297 acres 1/5040 of 14.98 acres	0.0051%
(2.3.2.1.5) Cheryl Denise Fleet County Rd 1 TRLR 3 Alma, WI 54610	0.00297 acres 1/5040 of 14.98 acres	0.0051%
(2.3.2.1.6) Karen Renee Childress PO Box 244 Vansant, VA 24656	0.00297 acres 1/5040 of 14.98 acres	0.0051%
(2.3.2.1.7) Susan Diane Pruitt PO Box 112 Maxie, VA 24628	0.00297 acres 1/5040 of 14.98 acres	0.0051%
(2.3.2.1.8) Billy Linville Sage 2090 Lower Branch Rd Grundy, VA 24614	0.00297 acres 1/5040 of 14.98 acres	0.0051%
(2.3.3) Jerry Keil Hibbits Sage Heirs, Devisees, Successors or Assigns		
(2.3.3.1) Norma Jean Hibbits 1008 Pole Rd Grundy, VA 24614	0.02378 acres 1/630 of 14.98 acres	0.0405%
(2.3.4) Tommy Lee William Hibbits Sage Heirs, Devisees, Successors or Assigns		
(2.3.4.1) Mazie Eva Keen Hibbits Heirs, Devisees, Successors or Assigns		
(2.3.4.1.1) Phyllis Stiltner 2390 Lynn Camp Branch Rd Grundy, VA 24614	0.00340 acres 1/4410 of 14.98 acres	0.0058%

**Exhibit E**  
**Unit AX-99**  
**Docket #VGOB 04-1116-1358-02**  
**List of Conflicting Owners/Claimants that require escrow**  
**(58.77 Acre Unit)**

	Acres in Unit	Percent of Unit
(2.3.4.1.2) Carol Lulamae Keen Hess Heirs, Devisees, Successors or Assigns		
(2.3.4.1.2.1) Amy L. Musick PO Box 1674 Honaker, VA 24260	0.00170 acres 1/8820 of 14.98 acres	0.0029%
(2.3.4.1.2.2) Ashley Nicole Steele 1922 Clifton Farm Rd Honaker, VA 24260	0.00170 acres 1/8820 of 14.98 acres	0.0029%
(2.3.4.1.3) William Harvey Keen 2122 Bull Creek Rd Grundy, VA 24614	0.00340 acres 1/4410 of 14.98 acres	0.0058%
(2.3.4.1.4) Eugene Kenneth Keen 1019 Denny Rd Grundy, VA 24614	0.00340 acres 1/4410 of 14.98 acres	0.0058%
(2.3.4.1.5) Tommy William Lee Hibbits, Jr 513 Wilray Ct Virginia Beach, VA 23451	0.00340 acres 1/4410 of 14.98 acres	0.0058%
(2.3.4.1.6) Shirley Howard 9753 River Mtn Rd Lebanon, VA 24266	0.00340 acres 1/4410 of 14.98 acres	0.0058%
(2.3.4.1.7) Jason D Hibbits 1615 Bristol Hwy Elizabethton, TN 37643	0.00340 acres 1/4410 of 14.98 acres	0.0058%
(2.3.5) Harold Linvell Hibbits 1675 Lower Mill Branch Rd Grundy, VA 24614	0.02378 acres 1/630 of 14.98 acres	0.0405%
(2.4) Alice Carolyn Caudill Heirs, Devisees, Successors or Assigns		
(2.4.1) Oma Lee Caudill Snead Hawkins Heirs, Devisees, Successors or Assigns	0.02378 acres 1/630 of 14.98 acres	0.0405%
(2.4.1.1) Paul Hawkins, 2nd husband 271 Wilbourne Rd Clarksville, VA 23927		
(2.4.1.2) Teresa Fletcher 1448 Lick Log Rd Grundy, VA 24614		
(2.4.1.3) Joe Wilbur Snead, Jr PO Box 313 Grundy, VA 24614		
(2.4.1.4) James Glenn Snead 2072 Booth Branch Rd Grundy, VA 24614		
(2.4.1.5) John Russell Snead 2028 Booth Branch Rd Grundy, VA 24614		
(2.4.2) William James Caudill 1201 Peachtree Rd Grundy, VA 24614	0.02378 acres 1/630 of 14.98 acres	0.0405%
(2.4.3) Fred M. Caudill 1534 Piney Hill Rd Luray, VA 22835	0.02378 acres 1/630 of 14.98 acres	0.0405%

**Exhibit E**  
**Unit AX-99**  
**Docket #VGOB 04-1116-1358-02**  
**List of Conflicting Owners/Claimants that require escrow**  
**(58.77 Acre Unit)**

	Acres in Unit	Percent of Unit
(2.4.4) Martha Caudill 2620 Cannaday Rd NE Roanoke, VA 24012	0.02378 acres 1/630 of 14.98 acres	0.0405%
(2.4.5) I.D. Walton Caudill PO Box 306 New Castle, VA 24127	0.02378 acres 1/630 of 14.98 acres	0.0405%
(2.5) Richard Donald Hibbits Heirs, Devisees, Successors or Assigns		
(2.5.1) James E. Hibbits 3402 Gladden Ln W Alexandria, AL 36250	0.01981 acres 1/756 of 14.98 acres	0.0337%
(2.5.2) Judith Tharlene Hibbits Stacy Heirs, Devisees, Successors or Assigns		
(2.5.2.1) Curtis Stacy 275 Large Ave Rockwell, I NC 38138	0.01981 acres 1/756 of 14.98 acres	0.0337%
(2.5.3) Mary Frances Hibbits Cordle Heirs, Devisees, Successors or Assigns		
(2.5.3.1) Rodney Keith Cordle Heirs, Devisees, Successors or Assigns		
(2.5.3.1.1) Christina M Bowen 703 W. Riverside dr Apt B N. Tazewell, VA 24630	0.00165 acres 1/9072 of 14.98 acres	0.0028%
(2.5.3.1.2) Joshua Cordle 83121 Saint Mark Dr Yulee, FL 32097	0.00165 acres 1/9072 of 14.98 acres	0.0028%
(2.5.3.2) Teresa Carol Hampton 204 Birmingham Rd Cedar Bluff, VA 24609	0.00330 acres 1/4536 of 14.98 acres	0.0056%
(2.5.3.3) David Dwayne Cordle Heirs, Devisees, Successors or Assigns		
(2.5.3.3.1) Christopher Cordle 7052 Ancestra Dr Fountain, CO 80817	0.00165 acres 1/9072 of 14.98 acres	0.0028%
(2.5.3.3.2) Kaysi Elizabeth Cordle 94310 Summer Breeze Dr Fernandina Beach, FL 32034	0.00165 acres 1/9072 of 14.98 acres	0.0028%
(2.5.3.4) Kevin Andrew Cordle RR 1 Box 143 Pounding Mill, VA 24637	0.00330 acres 1/4536 of 14.98 acres	0.0056%
(2.5.3.5) Richard Daniel Cordle 122 Barrow Ave Bluefield, VA 24605	0.00330 acres 1/4536 of 14.98 acres	0.0056%
(2.5.3.6) Brian Scott Cordle 8941 Highgrove Ct Lorton, VA 22079	0.00330 acres 1/4536 of 14.98 acres	0.0056%
(2.5.4) Richard Donald "Don" Hibbits Jr. Heirs, Devisees, Successors or Assigns		
(2.5.4) Glenda Lee Hibbits 12550 Turkey Creek Dr Dunnellon, FL 34432	0.01981 acres 1/756 of 14.98 acres	0.0337%

**Exhibit E**  
**Unit AX-99**  
**Docket #VGOB 04-1116-1358-02**  
**List of Conflicting Owners/Claimants that require escrow**  
**(58.77 Acre Unit)**

	Acres in Unit	Percent of Unit
(2.5.5) Brenda C. Byrd 275 Large Ave Rockwell, NC 28138	0.01981 acres 1/756 of 14.98 acres	0.0337%
(2.5.6) Brenda C. Byrd Heirs, Devisees, Successors or Assigns		
(2.5.6.1) Tommy Lee Snyder 14 Bickshire Ln Palm Coast, FL 32137	0.00660 acres 1/2268 of 14.98 acres	0.0112%
(2.5.6.2) Jason Leon Snyder 1811 Edenside Ave Louisville, KY 40204	0.00660 acres 1/2268 of 14.98 acres	0.0112%
(2.5.6.3) Shawn Lyle Snyder 14 Bickshire Ln Palm Coast, FL 32137	0.00660 acres 1/2268 of 14.98 acres	0.0112%
(2.6) William Aaron Hibbitts Heirs, Devisees, Successors or Assigns		
(2.6.1) Virginia Dare Fields Belcher Hill Hibbitts Heirs, Devisees, Successors or Assigns		
(2.6.1.1) Clifford Belcher Heirs, Devisees, Successors or Assigns		
(2.6.1.1.1) Ruby J Belcher 16397 Grapevine Rd Phyllis, KY 41554	0.05944 acres 1/252 of 14.98 acres	0.1011%
(2.6.1.2) Danny Hill <i>Address Unknown</i>	0.05944 acres 1/252 of 14.98 acres	0.1011%
(2.7) Edith Mildred Hibbitts Collins Heirs, Devisees, Successors or Assigns		
(2.7.1) Jack Russell Collins Heirs, Devisees, Successors or Assigns		
(2.7.1.1) Opal May Sparks Baker Heirs, Devisees, Successors or Assigns		
(2.7.1.1.1) Joe Edward Sparks Heirs, Devisees, Successors or Assigns		
(2.7.1.1.1.1) Valerie Marie Sparks 4043 Elkins Branch Rd Grundy, VA 24614	0.00073 acres 1/20412 of 14.98 acres	0.0012%
(2.7.1.1.1.2) Tammy Jo Sparks 114 Wells Ln Harmony, NC 28634	0.00073 acres 1/20412 of 14.98 acres	0.0012%
(2.7.1.1.1.3) Darnell Junior Sparks PO Box 1230 Raven, VA 24639	0.00073 acres 1/20412 of 14.98 acres	0.0012%
(2.7.1.1.2) Heddy Lynn Daniels 8054 AL Hwy 117 Flat Rock, AL 35966	0.00220 acres 1/6804 of 14.98 acres	0.0037%
(2.7.1.1.3) Jimmy Roger Blankenship 1287 Turnbull Rd Grundy, VA 24614	0.00220 acres 1/6804 of 14.98 acres	0.0037%
(2.7.1.1.4) Sara Matney 2319 Stone Coal Rd Grundy, VA 24614	0.00220 acres 1/6804 of 14.98 acres	0.0037%

**Exhibit E**  
**Unit AX-99**  
**Docket #VGOB 04-1116-1358-02**  
**List of Conflicting Owners/Claimants that require escrow**  
**(58.77 Acre Unit)**

	Acres in Unit	Percent of Unit
(2.7.1.1.5) Kimberly Belcher 8053 AL Hwy 117 Flat Rock, AL 35966	0.00220 acres 1/6804 of 14.98 acres	0.0037%
(2.7.1.1.6) Tammy Michelle Justus 3586 Jacks Creek Rd Big Rock, VA 24603	0.00220 acres 1/6804 of 14.98 acres	0.0037%
(2.7.1.2) Roberta Jean Collins Teele Campbell Heirs, Devisees, Successors or Assigns		
(2.7.1.2.1) Penny R. Pearson 43 Pleasant St Hudson, MA 01749	0.00000 acres 1/37422 of 14.98 acres	0.0000%
(2.7.1.2.2) Keith Teele 45 Tavitian Blvd Marlborough, MA 01752	0.00000 acres 1/37422 of 14.98 acres	0.0000%
(2.7.1.2.3) Kenneth Teele Heirs, Devisees, Successors or Assigns		
(2.7.1.2.3.1) Danielle Teele 14 Princess Rd Marlborough, MA 01752	0.00000 acres 1/37422 of 14.98 acres	0.0000%
(2.7.1.2.4) Holly Jean Wagner 12623 Lake Vista Dr Gibsonton, FL 33534	0.00000 acres 1/37422 of 14.98 acres	0.0000%
(2.7.1.2.5) Pamela J. Santella 200 Broad St, Apt 2 Marlborough, MA 01752	0.00000 acres 1/37422 of 14.98 acres	0.0000%
(2.7.1.2.6) Robert R. Cummings 8 Cotting Ave Marlborough, MA 01752	0.00000 acres 1/37422 of 14.98 acres	0.0000%
(2.7.1.3) Patricia Miles 240 Main St, Apt 106 Marlborough, MA 01752	0.00240 acres 1/6237 of 14.98 acres	0.0041%
(2.7.1.4) Jack Russell Collins 1230 Garrett Ave Marlborough, MA 01752	0.00240 acres 1/6237 of 14.98 acres	0.0041%
(2.7.1.5) Danny R. Collins 905 Cherrywood Dr Lexington, KY 40515	0.00240 acres 1/6237 of 14.98 acres	0.0041%
(2.7.1.6) Barbara S. Mejias 49 Boston Rd Apt 16C Southborough, MA 01772	0.00240 acres 1/6237 of 14.98 acres	0.0041%
(2.7.1.7) Larry K. Collins Heirs, Devisees, Successors or Assigns		
(2.7.1.7.1) Mary Collins 5055 Crescent Rd Spring Hill, FL 34606	0.00240 acres 1/6237 of 14.98 acres	0.0041%
(2.7.1.8) Shelia Rene Collins Johnson Heirs, Devisees, Successors or Assigns		
(2.7.1.8.1) Tammy Lynn Johnson Pitts 103 Fairview Ave 6 Rutland, VT 05701	0.00060 acres 1/24948 of 14.98 acres	0.0010%
(2.7.1.8.2) Christina Marie Green 7253 Fox Creek Dr Olive Branch, MS 38654	0.00060 acres 1/24948 of 14.98 acres	0.0010%

**Exhibit E**  
**Unit AX-99**  
**Docket #VGOB 04-1116-1358-02**  
**List of Conflicting Owners/Claimants that require escrow**  
**(58.77 Acre Unit)**

	Acres in Unit	Percent of Unit
(2.7.1.8.3) Timothy Lee Johnson 103 Fairview Ave 6 Rutland, VT 05701	0.00060 acres 1/24948 of 14.98 acres	0.0010%
(2.7.1.8.4) Jason Paul Johnson 2 Cardinal Place Ln Rutland, VT 05701	0.00060 acres 1/24948 of 14.98 acres	0.0010%
(2.7.1.9) Michael D. Collins 2001 Apartment Blvd, Apt 226 Martinsburg, WV 25401	0.00240 acres 1/6237 of 14.98 acres	0.0041%
(2.7.1.10) Randall Allen Collins 1032 Deadbolt Rd Vansant, VA 24656	0.00240 acres 1/6237 of 14.98 acres	0.0041%
(2.7.1.11) Gary Wayne Collins 1866 Stiltners Creek Rd Grundy, VA 24614	0.00240 acres 1/6237 of 14.98 acres	0.0041%
(2.7.1.12) Robert M. Hibbitts 5602 Deskins Rd Vansant, VA 24656	0.00240 acres 1/6237 of 14.98 acres	0.0041%
(2.7.2) Roberta Jean Collins Teele Campbell Heirs, Devisees, Successors or Assigns		
(2.7.2.1) John Lochlin Campbell, 2nd husband <i>Address pending</i>	0.00240 acres 1/6237 of 14.98 acres	0.0041%
(2.7.2.1.1) Penny R. Pearson 43 Pleasant St Hudson, MA 01749	0.00080 acres 1/18711 of 14.98 acres	0.0014%
(2.7.2.1.2) Keith Teele 45 Tavitian Blvd Marlborough, MA 01752	0.00080 acres 1/18711 of 14.98 acres	0.0014%
(2.7.2.1.3) Kenneth Teele Heirs, Devisees, Successors or Assigns		
(2.7.2.1.3.1) Danielle Teele 14 Princess Rd Marlborough, MA 01752	0.00080 acres 1/18711 of 14.98 acres	0.0014%
(2.7.2.1.4) Holly Jean Wagner 12623 Lake Vista Dr Gibsonton, FL 33534	0.00080 acres 1/18711 of 14.98 acres	0.0014%
(2.7.2.1.5) Pamela J. Santella 200 Broad St, Apt 2 Marlborough, MA 01752	0.00080 acres 1/18711 of 14.98 acres	0.0014%
(2.7.2.1.6) Robert R. Cummings 8 Cotting Ave Marlborough, MA 01752	0.00080 acres 1/18711 of 14.98 acres	0.0014%
(2.7.3) Patricia Miles 240 Main St, Apt 106 Marlborough, MA 01752	0.00721 acres 1/2079 of 14.98 acres	0.0123%
(2.7.4) Jack Russell Collins 1230 Garrett Ave Marlborough, MA 01752	0.00721 acres 1/2079 of 14.98 acres	0.0123%
(2.7.5) Danny R. Collins 905 Cherrywood Dr Lexington, KY 40515	0.00721 acres 1/2079 of 14.98 acres	0.0123%

**Exhibit E**  
**Unit AX-99**  
**Docket #VGOB 04-1116-1358-02**  
**List of Conflicting Owners/Claimants that require escrow**  
**(58.77 Acre Unit)**

	Acres in Unit	Percent of Unit
(2.7.6) Barbara S. Mejias 49 Boston Rd Apt 16C Southborough, MA 01772	0.00721 acres 1/2079 of 14.98 acres	0.0123%
(2.7.7) Larry K. Collins Heirs, Devisees, Successors or Assigns		
(2.7.7.1) Mary Collins 5055 Crescent Rd Spring Hill, FL 34606	0.00721 acres 1/2079 of 14.98 acres	0.0123%
(2.7.8) Shelia Rene Collins Johnson Heirs, Devisees, Successors or Assigns		
(2.7.8.1) Tammy Lynn Johnson Pitts 103 Fairview Ave 6 Rutland, VT 05701	0.00180 acres 1/8316 of 14.98 acres	0.0031%
(2.7.8.2) Christina Marie Green 7253 Fox Creek Dr Olive Branch, MS 38654	0.00180 acres 1/8316 of 14.98 acres	0.0031%
(2.7.8.3) Timothy Lee Johnson 103 Fairview Ave 6 Rutland, VT 05701	0.00180 acres 1/8316 of 14.98 acres	0.0031%
(2.7.8.4) Jason Paul Johnson 2 Cardinal Place Ln Rutland, VT 05701	0.00180 acres 1/8316 of 14.98 acres	0.0031%
(2.7.9) Michael D. Collins 2001 Apartment Blvd, Apt 226 Martinsburg, WV 25401	0.00721 acres 1/2079 of 14.98 acres	0.0123%
(2.7.10) Randall Allen Collins 1032 Deadbolt Rd Vansant, VA 24656	0.00721 acres 1/2079 of 14.98 acres	0.0123%
(2.7.11) Gary Wayne Collins 1866 Stiltners Creek Rd Grundy, VA 24614	0.00721 acres 1/2079 of 14.98 acres	0.0123%
(2.7.12) Robert M. Hibbits 5602 Deskins Rd Vansant, VA 24656	0.00721 acres 1/2079 of 14.98 acres	0.0123%
(2.8) Ora May Hibbits Reeves Heirs, Devisees, Successors or Assigns		
(2.8.1) Cecil E. Reeves Heirs, Devisees, Successors or Assigns		
(2.8.1.1) Vivian C. Renner 1167 Fixler Rd Wadsworth, OH 44281	0.01981 acres 1/756 of 14.98 acres	0.0337%
(2.8.1.2) William E. Reeves 17245 Thompson Rd Thompson, OH 44086	0.01981 acres 1/756 of 14.98 acres	0.0337%
(2.8.1.3) Rhonda E. Abrams 12353 Portage St Rittman, OH 44270	0.01981 acres 1/756 of 14.98 acres	0.0337%
(2.8.1.4) Evelyn B. McNitt 3803 Old Mill Rd Port Angeles, WA 98362	0.01981 acres 1/756 of 14.98 acres	0.0337%
(2.8.1.5) Steven R. Reeves 1959 S. Logan St Denver, CO 80210	0.01981 acres 1/756 of 14.98 acres	0.0337%

**Exhibit E**  
**Unit AX-99**  
**Docket #VGOB 04-1116-1358-02**  
**List of Conflicting Owners/Claimants that require escrow**  
**(58.77 Acre Unit)**

	Acres in Unit	Percent of Unit
(2.8.1.6) Miriam B. Dzurec 1437 Brentfield Dr Wadsworth, OH 44281	0.01981 acres 1/756 of 14.98 acres	0.0337%
(2.9) Ava Maurine Hibbitts Akers Heirs, Devisees, Successors or Assigns		
(2.9.1) Darrell Douglas Akers 245 Ridge Rd Lebanon, VA 24266	0.01081 acres 1/1386 of 14.98 acres	0.0184%
(2.9.2) Phyllis Teen Kiepkie 7135 Balsam Park Blvd Hazelhurst, WI 54531	0.01081 acres 1/1386 of 14.98 acres	0.0184%
(2.9.3) Mary Lynn Bostic PO Box 8125 Grundy, VA 24614	0.01081 acres 1/1386 of 14.98 acres	0.0184%
(2.9.4) Thomas Clifford Akers 109 Owens Dr, Apt 45 Pikeville, KY 41501	0.01081 acres 1/1386 of 14.98 acres	0.0184%
(2.9.5) Playford Cordell Akers Heirs, Devisees, Successors or Assigns		
(2.9.5.1) Jennifer Darlene Akers, 2nd wife 1602 Daly Dr Corpus Christi, TX 78412	0.00360 acres 1/4158 of 14.98 acres	0.0061%
(2.9.5.2) Playford C. Akers, Jr 694 Silver St Marion, OH 43302	0.00240 acres 1/6237 of 14.98 acres	0.0041%
(2.9.5.3) Michael L. Akers 694 Silver St Marion, OH 43302	0.00240 acres 1/6237 of 14.98 acres	0.0041%
(2.9.5.4) Courtni Akers 1602 Daly Dr Corpus Christi, TX 78412	0.00240 acres 1/6237 of 14.98 acres	0.0041%
(2.9.6) Aaron Keith Akers 1173 County Rd 1 Lot 9 South Point, OH 45680	0.01081 acres 1/1386 of 14.98 acres	0.0184%
(2.9.7) Sarah Elizabeth Akers 739 Triplett Rd Cleveland, NC 27013	0.01081 acres 1/1386 of 14.98 acres	0.0184%
(2.9.8) Carolyn Lucinda Stiltner 60 HC 60 Box 410A Hurley, VA 24620	0.01081 acres 1/1386 of 14.98 acres	0.0184%
(2.9.9) Margo Gini Cochran 1153 Turnbull Rd Grundy, VA 24614	0.01081 acres 1/1386 of 14.98 acres	0.0184%
(2.9.10) Vicki Victoria Akers 6302 Slate Creek Rd Grundy, VA 24614	0.01081 acres 1/1386 of 14.98 acres	0.0184%
(2.9.11) David Akers <i>Address unknown</i>	0.01081 acres 1/1386 of 14.98 acres	0.0184%
(3) Mary Elizabeth Davis Croye Heirs, Devisees, Successors or Assigns		
(3.1) Bittle King Croye	<i>Life Estate extinguished</i>	

**Exhibit E**  
**Unit AX-99**  
**Docket #VGOB 04-1116-1358-02**  
**List of Conflicting Owners/Claimants that require escrow**  
**(58.77 Acre Unit)**

	Acres in Unit	Percent of Unit
(3.1.1) Marjorie Lee Croye Bailey Heirs, Devisees, Successors or Assigns		
(3.1.1.1) Janet Rae Garrett 109 Costa Mesa Dr Lady Lake, FL 32159	0.13375 acres 1/112 of 14.98 acres	0.2276%
(3.1.1.2) Mary Elizabeth Bell 2915 Maple Ln Bluefield, WV 24701	0.13375 acres 1/112 of 14.98 acres	0.2276%
(3.1.2) Geneva Croye Mustard Heirs, Devisees, Successors or Assigns		
(3.1.2.1) Clinton Luther Mustard Heirs, Devisees, Successors or Assigns		
(3.1.2.1.1) Brenda Mustard Noll Heirs, Devisees, Successors or Assigns		
(3.1.2.1.1.1) Barry Alan Noll 649 Sandpiper Dr Sunset Beach, NC 28468	0.06688 acres 1/224 of 14.98 acres	0.1138%
(3.1.2.1.2) Sharon Mustard Katz 1530 Gordon Cove Annapolis, MD 21403	0.06688 acres 1/224 of 14.98 acres	0.1138%
(3.1.2.1.3) Carol Mustard Lester Heirs, Devisees, Successors or Assigns		
(3.1.2.1.3.1) Michael Lester 1058 Florist Rd Abingdon, VA 24210	0.06688 acres 1/224 of 14.98 acres	0.1138%
(3.1.2.1.4) Clinton Luther Mustard, Jr 992 Hidden Valley Independence, VA 24348	0.06688 acres 1/224 of 14.98 acres	0.1138%
(3.1.3) Marie Elizabeth Croye Goodwin Heirs, Devisees, Successors or Assigns		
(3.1.3.1) James B. Goodwin Jr. Heirs, Devisees, Successors or Assigns		
(3.1.3.1.1) Sandra Goodwin Green Address Unknown Lavale, MD	0.26750 acres 1/56 of 14.98 acres	0.4552%
(3.1.4) B. Kyle Croye Heirs, Devisees, Successors or Assigns		
(3.1.4.1) Anna Kathryn Ernst Croye 666 Balfour Rd Winston-Salem, NC 27104	0.26750 acres 1/56 of 14.98 acres	0.4552%
(4) Victoria Pearl Davis Munsey Heirs, Devisees, Successors or Assigns		
(4.1) Halder Roscoe Munsey	<i>Life Estate extinguished</i>	
(4.1.1) America Gertrude Munsey Tice Heirs, Devisees, Successors or Assigns		
(4.1.1.1) Kathy Ann Hackney PO Box 2172 Honaker, VA 24260	0.53500 acres 1/28 of 14.98 acres	0.9103%
(4.1.2) Hassell Roscoe Munsey Heirs, Devisees, Successors or Assigns		

**Exhibit E**  
**Unit AX-99**  
**Docket #VGOB 04-1116-1358-02**  
**List of Conflicting Owners/Claimants that require escrow**  
**(58.77 Acre Unit)**

	Acres in Unit	Percent of Unit
(4.1.2.1) Cassie Rynyon Munsey Heirs, Devisees, Successors or Assigns		
(4.1.2.1.1) Kathy Ann Hackney PO Box 2172 Honaker, VA 24260	0.53500 acres 1/28 of 14.98 acres	0.9103%
(5) Gabriel Stewart Davis Heirs, Devisees, Successors or Assigns		
(5.1) Florence Alice Stiltner Davis	<i>Life Estate extinguished</i>	
(5.1.1) Nell Davis Swanson Heirs, Devisees, Successors or Assigns		
(5.1.1.1) Walters Swanson Heirs, Devisees, Successors or Assigns		
(5.1.1.1.1) John C. Cochrane 917 5th St Mukiteo, WA 98275	0.03963 acres 1/378 of 14.98 acres	0.0674%
(5.1.1.1.2) King's Garden School 19303 Fremont Ave, North Seattle, WA 98133	0.03963 acres 1/378 of 14.98 acres	0.0674%
(5.1.1.1.3) Canon Beach Bible Conference Ctr PO Box 398 Cannon Beach, OR 97110	0.03963 acres 1/378 of 14.98 acres	0.0674%
(5.1.2) Carl Muncie Davis Heirs, Devisees, Successors or Assigns <i>(Heirs Unknown)</i>	0.11889 acres 1/126 of 14.98 acres	0.2023%
(5.1.3) Roby Clarence Davis Heirs, Devisees, Successors or Assigns		
(5.1.3.1) Jerline Osborne Davis 923 Hubble Hill Rd N. Tazewell, VA 24630	0.11889 acres 1/126 of 14.98 acres	0.2023%
(5.1.4) Carrie Davis Fields Reece Heirs, Devisees, Successors or Assigns		
(5.1.4.1) General MacArthur Fields 2075 New House Branch Rd Grundy, VA 24614	0.02378 acres 1/630 of 14.98 acres	0.0405%
(5.1.4.2) Carol Victoria Sturgill 5352 Pole Bridge Rd Wise, VA 24293	0.02378 acres 1/630 of 14.98 acres	0.0405%
(5.1.4.3) Charles Dewey Fields 8753 Hurley Rd Hurley, VA 24620	0.02378 acres 1/630 of 14.98 acres	0.0405%
(5.1.4.4) James Roger Fields Heirs, Devisees, Successors or Assigns		
(5.1.4.4.1) Louise Gilliam Fields 6440 Hurricane Rd Wise, VA 24293	0.02378 acres 1/630 of 14.98 acres	0.0405%
(5.1.4.5) Dennis H. Fields 290 Newberry Ridge Clintwood, VA 24228	0.02378 acres 1/630 of 14.98 acres	0.0405%

**Exhibit E**  
**Unit AX-99**  
**Docket #VGOB 04-1116-1358-02**  
**List of Conflicting Owners/Claimants that require escrow**  
**(58.77 Acre Unit)**

	Acres in Unit	Percent of Unit
(5.1.5) Clyde Davis Heirs, Devisees, Successors or Assigns		
(5.1.5.1) Avie D. Davis Heirs, Devisees, Successors or Assigns		
(5.1.5.1.1) Patricia Lynn Davis Skaggs Heirs, Devisees, Successors or Assigns		
(5.1.5.1.1.1) Gerald D. Skaggs, Jr 1755 Reynolds Creek Rd Liberty, KY 42539	0.00198 acres 1/7560 of 14.98 acres	0.0034%
(5.1.5.1.1.2) Angela Skaggs 472 Dogwood Trail Dallas, GA 30157	0.00198 acres 1/7560 of 14.98 acres	0.0034%
(5.1.5.1.2) Clyde Davis, Jr 125 Rocky Branch Rd Jeffersonville, KY 40337	0.00396 acres 1/3780 of 14.98 acres	0.0067%
(5.1.5.1.3) Ethel R. Henderson 1299 Old State Rd Owingsville, KY 40360	0.00396 acres 1/3780 of 14.98 acres	0.0067%
(5.1.5.1.4) David J. Davis 524 Burley Dr, Apt 4 Mt Sterling, KY 40353	0.00396 acres 1/3780 of 14.98 acres	0.0067%
(5.1.5.1.5) Earnest Dean Davis 680 Bedford Rd Jeffersonville, KY 40337	0.00396 acres 1/3780 of 14.98 acres	0.0067%
(5.1.5.1.6) Subbie W Wilder 87 Wilder Ln Owingsville, KY 40360	0.00396 acres 1/3780 of 14.98 acres	0.0067%
(5.1.5.1.7) Marsha A. Davis 6652 Camargo Levee Rd Jeffersonville, KY 40337	0.00396 acres 1/3780 of 14.98 acres	0.0067%
(5.1.5.1.8) Gabriel S. Davis 255 Rocky Branch Rd Jeffersonville, KY 40337	0.00396 acres 1/3780 of 14.98 acres	0.0067%
(5.1.5.1.9) William C. Davis PO Box 34 Frenchburg, KY 40322	0.00396 acres 1/3780 of 14.98 acres	0.0067%
(5.1.5.1.10) Daniel L. Davis 3109 S. Hwy 211 Salt Lick, KY 40371	0.00396 acres 1/3780 of 14.98 acres	0.0067%
(5.1.5.2) Patricia Lynn Davis Skaggs Heirs, Devisees, Successors or Assigns		
(5.1.5.2.1) Gerald D. Skaggs 6652 Camargo Levee Rd Jeffersonville, KY 40337	0.00793 acres 1/1890 of 14.98 acres	0.0135%
(5.1.5.3) Clyde Davis, Jr 125 Rocky Branch Rd Jeffersonville, KY 40337	0.00793 acres 1/1890 of 14.98 acres	0.0135%
(5.1.5.4) Ethel R. Henderson 1299 Old State Rd Owingsville, KY 40360	0.00793 acres 1/1890 of 14.98 acres	0.0135%

**Exhibit E**  
**Unit AX-99**  
**Docket #VGOB 04-1116-1358-02**  
**List of Conflicting Owners/Claimants that require escrow**  
**(58.77 Acre Unit)**

	Acres in Unit	Percent of Unit
(5.1.5.5) David J. Davis 524 Burley Dr, Apt 4 Mt Sterling, KY 40353	0.00793 acres 1/1890 of 14.98 acres	0.0135%
(5.1.5.6) Earnest Dean Davis 680 Bedford Rd Jeffersonville, KY 40337	0.00793 acres 1/1890 of 14.98 acres	0.0135%
(5.1.5.7) Subbie W Wilder 87 Wilder Ln Owingsville, KY 40360	0.00793 acres 1/1890 of 14.98 acres	0.0135%
(5.1.5.8) Marsha A. Davis 6652 Camargo Levee Rd Jeffersonville, KY 40337	0.00793 acres 1/1890 of 14.98 acres	0.0135%
(5.1.5.9) Gabriel S. Davis 255 Rocky Branch Rd Jeffersonville, KY 40337	0.00793 acres 1/1890 of 14.98 acres	0.0135%
(5.1.5.10) William C. Davis PO Box 34 Frenchburg, KY 40322	0.00793 acres 1/1890 of 14.98 acres	0.0135%
(5.1.5.11) Daniel L. Davis 3109 S. Hwy 211 Salt Lick, KY 40371	0.00793 acres 1/1890 of 14.98 acres	0.0135%
(5.1.6) Mary Louise Davis York Heirs, Devises, Successors or Assigns		
(5.1.6.1) Clarence Edward "Buddy" York Heirs, Devises, Successors or Assigns		
(5.1.6.1.1) Wynell Chance Brantley 115 River Rd Tenille, GA 31089	0.00495 acres 1/3024 of 14.98 acres	0.0084%
(5.1.6.1.2) Mary Alice Cowart 313 Willow Dr Sparta, GA 31087	0.00495 acres 1/3024 of 14.98 acres	0.0084%
(5.1.6.1.3) Toby York 10004 GA Hwy 231 Harrison, GA 31035	0.00495 acres 1/3024 of 14.98 acres	0.0084%
(5.1.6.1.4) Gabriel Daniel York Heirs, Devises, Successors or Assigns		
(5.1.6.1.4.1) Jinnie Tildge 2224 Tuscon Trail Ft Wayne, IN 46814	0.00248 acres 1/6048 of 14.98 acres	0.0042%
(5.1.6.1.4.2) Nathan York 5454 N. iqua Rd Decatur, IN 46733	0.00248 acres 1/6048 of 14.98 acres	0.0042%
(5.1.6.2) Wynell Chance Brantley 115 River Rd Tenille, GA 31089	0.01981 acres 1/756 of 14.98 acres	0.0337%
(5.1.6.3) Mary Alice Cowart 313 Willow Dr Sparta, GA 31087	0.01981 acres 1/756 of 14.98 acres	0.0337%
(5.1.6.4) Toby York 10004 GA Hwy 231 Harrison, GA 31035	0.01981 acres 1/756 of 14.98 acres	0.0337%

**Exhibit E**  
**Unit AX-99**  
**Docket #VGOB 04-1116-1358-02**  
**List of Conflicting Owners/Claimants that require escrow**  
**(58.77 Acre Unit)**

	Acres in Unit	Percent of Unit
(5.1.6.5) Gabriel Daniel York Heirs, Devisees, Successors or Assigns		
(5.1.6.5.1) Betty York 702 Capp Harlan Rd Tompkinsville, KY 42167	0.01981 acres 1/756 of 14.98 acres	0.0337%
(5.1.6.6) Maritha York Heirs, Devisees, Successors or Assigns		
(5.1.6.6.1) John Gregg York 625 Allen St, Lot 33 Swainsboro, GA 30401-3740	0.01981 acres 1/756 of 14.98 acres	0.0337%
(5.1.7) Floyd Holland Davis Heirs, Devisees, Successors or Assigns		
(5.1.7.1) Billie T. Davis 310 Ave A Melbourne Beach, FL 32951	0.11889 acres 1/126 of 14.98 acres	0.2023%
(5.1.8) Margie Shortridge 1005 Lakeview Dr Hermitage, TN 37076	0.11889 acres 1/126 of 14.98 acres	0.2023%
(5.1.9) Ellis Stuart Davis Heirs, Devisees, Successors or Assigns		
(5.1.9.1) John S. Davis 3851 NW 121st Ave Sunrise, FL 33323	0.11889 acres 1/126 of 14.98 acres	0.2023%
<b>(6) George Alexander "Doll" Davis Heirs, Devisees, Successors or Assigns</b>		
(6.1) Martha Ellen Stacy Davis Vandyke	<i>Life Estate extinguished</i>	
(6.1.1) Hazel Gertrude Davis Duncan Heirs, Devisees, Successors or Assigns		
(6.1.1.1) Mary Struzenberg 214 Delee St, Colonia Hgts Kingsport, TN 33133	0.07133 acres 1/210 of 14.98 acres	0.1214%
(6.1.1.2) Ronald Duncan Smith Ave, Rock Creek Rd Erwin, TN 37650	0.07133 acres 1/210 of 14.98 acres	0.1214%
(6.1.1.3) Pam Duncan 407 S Main St Erwin, TN 37650	0.07133 acres 1/210 of 14.98 acres	0.1214%
(6.1.1.4) Enoch Alan Duncan Heirs, Devisees, Successors or Assigns		
(6.1.1.4.1) Grace Duncan 1608 Hotiyee Ave Sebring, FL 33870	0.07133 acres 1/210 of 14.98 acres	0.1214%
(6.1.1.5) Darlene Denise Deaner PO Box 222 Center Hill, FL 33514	0.07133 acres 1/210 of 14.98 acres	0.1214%
(6.1.2) Geneva Mae Davis Aesque Heirs, Devisees, Successors or Assigns		
(6.1.2.1) Wanda Littrell 1223 Robertson St, Apt 40 Kingsport, TN 37660	0.08917 acres 1/168 of 14.98 acres	0.1517%

**Exhibit E**  
**Unit AX-99**  
**Docket #VGOB 04-1116-1358-02**  
**List of Conflicting Owners/Claimants that require escrow**  
**(58.77 Acre Unit)**

	Acres in Unit	Percent of Unit
(6.1.2.2) Deborah Stewart 2976 Ashley St Kingsport, TN 37660	0.08917 acres 1/168 of 14.98 acres	0.1517%
(6.1.2.3) Sharon Plowers 311 Western Hgts Robersville, TN 37857	0.08917 acres 1/168 of 14.98 acres	0.1517%
(6.1.2.4) James Allen Ausque PO Box 247 Grundy, VA 24614	0.08917 acres 1/168 of 14.98 acres	0.1517%
(6.1.3) Beulah June Davis Shephard Heirs, Devisees, Successors or Assigns		
(6.1.3.1) Kenneth "Jimmy" Carper Shepherd Heirs, Devisees, Successors or Assigns		
(6.1.3.1.1) Kenneth David (Janet) Shepherd 1505 Norway St Bristol, VA 24201	0.35667 acres 1/42 of 14.98 acres	0.6069%
(7) James Bert Davis Heirs, Devisees, Successors or Assigns		
(7.1) Leatha Mae Perkins Davis Heirs, Devisees, Successors or Assigns		
(7.1.1) Virginia Marie Davis Tiller Siders Heirs, Devisees, Successors or Assigns		
(7.1.1.1) Walters Lee Siders 17385 NE 243rd Place Rd Ft McCoy, FL 32134	0.07133 acres 1/210 of 14.98 acres	0.1214%
(7.1.1.2) Walter Leon Siders Heirs, Devisees, Successors or Assigns		
(7.1.1.2.1) Lorraine Lee Wyatt Reynolds 2147 LaFayette Rd Rockey Face, GA 30740	0.01783 acres 1/840 of 14.98 acres	0.0303%
(7.1.1.2.2) Loretta Lynn Sellers PO Box 223 St Marks, FL 32355	0.01783 acres 1/840 of 14.98 acres	0.0303%
(7.1.1.3) Judy Carol Baughman 9911 Carr Rd Riverview, FL 33569	0.03567 acres 1/420 of 14.98 acres	0.0607%
(7.1.1.4) David Eugene Siders Heirs, Devisees, Successors or Assigns		
(7.1.1.4.1) Walter Lee Siders 17385 NE 243rd Place Rd Ft McCoy, FL 32134	0.03567 acres 1/420 of 14.98 acres	0.0607%
(7.1.1.5) Frank Andy Siders 6613 Lithia Pinecrest Rd Lithia, FL 33547	0.03567 acres 1/420 of 14.98 acres	0.0607%
(7.1.2) Leona Davis Keen Heirs, Devisees, Successors or Assigns		
(7.1.2.1) James William Keen Heirs, Devisees, Successors or Assigns		
(7.1.2.1.1) Ira Clarence Keen PO Box 56 Maxie, VA 24628	0.01646 acres 1/910 of 14.98 acres	0.0280%

**Exhibit E**  
**Unit AX-99**  
**Docket #VGOB 04-1116-1358-02**  
**List of Conflicting Owners/Claimants that require escrow**  
**(58.77 Acre Unit)**

	Acres in Unit	Percent of Unit
(7.1.2.1.2) Linda Sue Christian PO Box 22 Wolford, VA 24658	0.01646 acres 1/910 of 14.98 acres	0.0280%
(7.1.2.1.3) Billy Joe Keen 337 Virgil Coral Rd Uniondale, TN 37180	0.01646 acres 1/910 of 14.98 acres	0.0280%
(7.1.2.1.4) Robert Edmond Keen 1156 John Clifton Rd Raven, VA 24639	0.01646 acres 1/910 of 14.98 acres	0.0280%
(7.1.2.1.5) Brenda Gail Church 1025 Turnip Dr Vansant, VA 24656	0.01646 acres 1/910 of 14.98 acres	0.0280%
(7.1.2.1.6) Glenna Gay Stevens (Estep) 1236 Raysal Hollow Rd Raysal, WV 24879	0.01646 acres 1/910 of 14.98 acres	0.0280%
(7.1.2.1.7) Lillian Joyce Hurley PO Box 162 Maxie, VA 24628	0.01646 acres 1/910 of 14.98 acres	0.0280%
(7.1.2.1.8) Margorie Ann Stiltner (Fisher) 58 Boyd Ln Bastian, VA 24314	0.01646 acres 1/910 of 14.98 acres	0.0280%
(7.1.2.1.9) Sandra Kay Smith PO Box 705 Doran, VA 24612	0.01646 acres 1/910 of 14.98 acres	0.0280%
(7.1.2.1.10) Darrell C Keen 1089 Old Columbia Rd Chapel Hill, TN 37034	0.01646 acres 1/910 of 14.98 acres	0.0280%
(7.1.2.1.11) Cindy Patricia Mullins PO Box 134 N. Tazewell, VA 24630	0.01646 acres 1/910 of 14.98 acres	0.0280%
(7.1.2.1.12) Connie Looney 2756 Slate Creek Rd Grundy, VA 24614	0.01646 acres 1/910 of 14.98 acres	0.0280%
(7.1.2.1.13) Timothy Keen 1089 Old Columbia Rd Chapel Hill, TN 37034	0.01646 acres 1/910 of 14.98 acres	0.0280%
(7.1.3) Virginia Davis Keen Heirs, Devisees, Successors or Assigns		
(7.1.3.1) Jerline Hendrix 1218 Issac Clifton Rd Chapmansboro, TN 37035	0.04280 acres 1/350 of 14.98 acres	0.0728%
(7.1.3.2) Jerry E. Keen 7411 Coldwater Rd Fairview, TN 37062	0.04280 acres 1/350 of 14.98 acres	0.0728%
(7.1.3.3) Larry David Keen 304 Church St White Bluff, TN 37187	0.04280 acres 1/350 of 14.98 acres	0.0728%
(7.1.3.4) Dewey Ray Keen 3994 Nansemond Rd Coeburn, VA 24230	0.04280 acres 1/350 of 14.98 acres	0.0728%
(7.1.3.5) Earl Roger Keen Heirs, Devisees, Successors or Assigns		

**Exhibit E**  
**Unit AX-99**  
**Docket #VGOB 04-1116-1358-02**  
**List of Conflicting Owners/Claimants that require escrow**  
**(58.77 Acre Unit)**

	Acres in Unit	Percent of Unit
(7.1.3.5.1) Jerline Hendrix 1218 Issac Clifton Rd Chapmansboro, TN 37035	0.01070 acres 1/1400 of 14.98 acres	0.0182%
(7.1.3.5.2) Jerry E. Keen 7411 Coldwater Rd Fairview, TN 37062	0.01070 acres 1/1400 of 14.98 acres	0.0182%
(7.1.3.5.3) Larry David Keen 304 Church St White Bluff, TN 37187	0.01070 acres 1/1400 of 14.98 acres	0.0182%
(7.1.3.5.4) Dewey Ray Keen 3994 Nansemond Rd Coeburn, VA 24230	0.01070 acres 1/1400 of 14.98 acres	0.0182%
(7.1.4) Eula (Beulah) Davis (Keen) 1707 Charlie Griffin Rd Plant City, FL 33868	0.21400 acres 1/70 of 14.98 acres	0.3641%
(7.1.5) Lawrence Davis 7601 Van Fleet Rd Polk City, FL 33868	0.21400 acres 1/70 of 14.98 acres	0.3641%
<b>(8) Elexious "Leckie" Martha Davis Wellman Heirs, Devisees, Successors or Assigns</b>		
(8.1) Charley Wellman Heirs, Devisees, Successors or Assigns		
(8.1.1) Luther Wellman Heirs, Devisees, Successors or Assigns		
(8.1.1.1) Elta Duty Heirs, Devisees, Successors or Assigns		
(8.1.1.1.1) Dolly Duty 629 Vinson St Williamson, WV 25661	0.01338 acres 1/1120 of 14.98 acres	0.0228%
(8.1.1.1.2) Donna Ledford 32311 Grandview Westland, MI 48186	0.01338 acres 1/1120 of 14.98 acres	0.0228%
(8.1.1.1.3) Roberta Green 627 Lovell Dr Mt Juliet, TN 37122	0.01338 acres 1/1120 of 14.98 acres	0.0228%
(8.1.1.1.4) Ollie Dudley 2937 Princeville Dr Pickerington, OH 43147	0.01338 acres 1/1120 of 14.98 acres	0.0228%
(8.1.1.2) Ray Wellman 3601 Grant Ave Grove City, OH 43123	0.05350 acres 1/280 of 14.98 acres	0.0910%
(8.1.1.3) Ruby Greer PO Box 707 Bassett, VA 24055	0.05350 acres 1/280 of 14.98 acres	0.0910%
(8.1.1.4) Luther Wellman Rt 1 Box 51 Delbarton, WV 25670	0.05350 acres 1/280 of 14.98 acres	0.0910%
(8.1.1.5) Joy Cloney 78-5 Mile Creek Delbarton, WV 25670	0.05350 acres 1/280 of 14.98 acres	0.0910%

**Exhibit E**  
**Unit AX-99**  
**Docket #VGOB 04-1116-1358-02**  
**List of Conflicting Owners/Claimants that require escrow**  
**(58.77 Acre Unit)**

	Acres in Unit	Percent of Unit
(8.1.2) Barnes Wellman Heirs, Devisees, Successors or Assigns <i>(Documentation requested 5/23/17)</i>	0.26750 acres 1/56 of 14.98 acres	0.4552%
(8.1.2.1) Charley Wellman Heirs, Devisees, Successors or Assigns		
(8.1.2.1.1) Luther Wellman Heirs, Devisees, Successors or Assigns		
(8.1.2.1.1.1) Elta Duty Heirs, Devisees, Successors or Assigns		
(8.1.2.1.1.1.1) Dolly Duty 629 Vinson St Williamson, WV 25661		
(8.1.2.1.1.1.2) Donna Ledford 32311 Grandview Westland, MI 48186		
(8.1.2.1.1.1.3) Roberta Green 627 Lovell Dr Mt Juliet, TN 37122		
(8.1.2.1.1.1.4) Ollie Dudley 2937 Princeville Dr Pickerington, OH 43147		
(8.1.2.1.1.2) Ray Wellman 3601 Grant Ave Grove City, OH 43123		
(8.1.2.1.1.3) Ruby Greer PO Box 707 Bassett, VA 24055		
(8.1.2.1.1.4) Luther Wellman Rt 1 Box 51 Delbarton, WV 25670		
(8.1.2.1.1.5) Joy Cloney 78-5 Mile Creek Delbarton, WV 25670		
(8.1.2.1.2) Oliver Wellman Heirs, Devisees, Successors or Assigns		
(8.1.2.1.2.1) Estella Wellman Heirs, Devisees, Successors or Assigns		
(8.1.2.1.2.1.1) Chester Wellman 918 E Maple Ave Adrian, MI 49221		
(8.1.2.1.3) Ballard Wellman Heirs, Devisees, Successors or Assigns <i>(Heirs Unknown)</i>		
(8.1.3) Oliver Wellman Heirs, Devisees, Successors or Assigns		
(8.1.3.1) Estella Wellman Heirs, Devisees, Successors or Assigns		
(8.1.3.1.1) Chester Wellman 918 E Maple Ave Adrian, MI 49221	0.26750 acres 1/56 of 14.98 acres	0.4552%

**Exhibit E**  
**Unit AX-99**  
**Docket #VGOB 04-1116-1358-02**  
**List of Conflicting Owners/Claimants that require escrow**  
**(58.77 Acre Unit)**

	Acres in Unit	Percent of Unit
(8.1.4) Ballard Wellman Heirs, Devisees, Successors or Assigns <i>(Heirs Unknown)</i>	0.26750 acres 1/56 of 14.98 acres	0.4552%
<b>(9)</b> Ora May Davis Sturgeon Heirs, Devisees, Successors or Assigns		
(9.1) Linkous Davis Heirs, Devisees, Successors or Assigns		
(9.1.1) Michael Edward Davis PO Box 263 Richlands, VA 24641	0.03567 acres 1/420 of 14.98 acres	0.0607%
(9.1.2) Eddie Dean Davis Heirs, Devisees, Successors or Assigns		
(9.1.2.1) Margie Carol Quinley Davis PO Box 155 Oakwood, VA 24631	0.03567 acres 1/420 of 14.98 acres	0.0607%
(9.1.3) Bobby Darrell Davis Heirs, Devisees, Successors or Assigns		
(9.1.3.1) Sheila Davis Carty 208 Paul Stanley Rd Coeburn, VA 24230	0.03567 acres 1/420 of 14.98 acres	0.0607%
(9.1.4) Marcus Eugene Davis 229 Beasonwell Rd Lot 14 Kingsport, TN 37660	0.03567 acres 1/420 of 14.98 acres	0.0607%
(9.1.5) Rose Mae (Robert) Keen 5051 Poplar Creek Rd Grundy, VA 24614	0.03567 acres 1/420 of 14.98 acres	0.0607%
(9.1.6) Paul Linkous Davis 229 Beasonwell Rd Lot 14 Kingsport, TN 37660	0.03567 acres 1/420 of 14.98 acres	0.0607%
(9.2) Clarence Hollin Sturgeon Heirs, Devisees, Successors or Assigns		
(9.2.1) Caroline Stiltner Sturgeon 259 Burks Manor Rosedale, VA 24280	0.21400 acres 1/70 of 14.98 acres	0.3641%
(9.3) Frank Don Sturgeon Heirs, Devisees, Successors or Assigns		
(9.3.1) Debbie Sue Sturgeon 1031 Mott Branch Rd Vansant, VA 24656	0.10700 acres 1/140 of 14.98 acres	0.1821%
(9.3.2) Jeffery Gordon Sturgeon PO Box 83 Doran, VA 24612	0.10700 acres 1/140 of 14.98 acres	0.1821%
(9.4) Ethel May Sturgeon Lester PO Box 432 Big Rock, VA 24603	0.21400 acres 1/70 of 14.98 acres	0.3641%
(9.5) Arnold Sturgeon PO Box 432 Big Rock, VA 24603	0.21400 acres 1/70 of 14.98 acres	0.3641%
<b>(10)</b> Bessie Davis Huzelevich Heirs, Devisees, Successors or Assigns		

**Exhibit E**  
**Unit AX-99**  
**Docket #VGOB 04-1116-1358-02**  
**List of Conflicting Owners/Claimants that require escrow**  
**(58.77 Acre Unit)**

	Acres in Unit	Percent of Unit
(10.1) Jerome George Huzelevich Heirs, Devisees, Successors or Assigns		
(10.1.1) JoAnn Redelis Heirs, Devisees, Successors or Assigns		
(10.1.1.1) Jason Sanford 134 Shell Cove Rd Pasadena, MD 21122	0.08917 acres 1/168 of 14.98 acres	0.1517%
(10.1.2) John Huzelevich Heirs, Devisees, Successors or Assigns <i>(Documentation pending)</i>	0.08917 acres 1/168 of 14.98 acres	0.1517%
(10.1.3) James Huzelevich Heirs, Devisees, Successors or Assigns <i>(Documentation pending)</i>	0.08917 acres 1/168 of 14.98 acres	0.1517%
(10.1.4) Christopher Mylon Huzelevich Heirs, Devisees, Successors or Assigns		
(10.1.4.1) Leann Huzelevich c/o Teresa Huzelevich 5214 Patrick Henry Dr Brooklyn, MD 21225	0.08917 acres 1/168 of 14.98 acres	0.1517%
(10.2) George Huzelevich Heirs, Devisees, Successors or Assigns		
(10.2.1) JoAnn Redelis Heirs, Devisees, Successors or Assigns		
(10.2.1.1) Jason Sanford 134 Shell Cove Rd Pasadena, MD 21122	0.03567 acres 1/420 of 14.98 acres	0.0607%
(10.2.2) John Huzelevich Heirs, Devisees, Successors or Assigns <i>(Documentation pending)</i>	0.03567 acres 1/420 of 14.98 acres	0.0607%
(10.2.2.1) JoAnn Redelis Heirs, Devisees, Successors or Assigns		
(10.2.2.1.1) Jason Sanford 134 Shell Cove Rd Pasadena, MD 21122		
(10.2.2.2) James Huzelevich Heirs, Devisees, Successors or Assigns		
(10.2.2.2.1) Christopher Mylon Huzelevich Heirs, Devisees, Successors or Assigns		
(10.2.2.2.1.1) Leann Huzelevich c/o Teresa Huzelevich 5214 Patrick Henry Dr Brooklyn, MD 21225		
(10.2.2.3) Eula Mae Vencill Stiltner Heirs, Devisees, Successors or Assigns		
(10.2.2.3.1) Wanda Stiltner PO Box 10 Maxie, VA 24628		
(10.2.2.3.2) Patricia Blackburn Heirs, Devisees, Successors or Assigns		

**Exhibit E**  
**Unit AX-99**  
**Docket #VGOB 04-1116-1358-02**  
**List of Conflicting Owners/Claimants that require escrow**  
**(58.77 Acre Unit)**

	Acres in Unit	Percent of Unit
(10.2.2.3.2.1) Crystal Blackburn 1085 Dusty Rd Grundy, VA 24614		
(10.2.2.3.2.2) Jessica Hurley 1514 Karwill Ln A Chattanooga, TN 37412		
(10.2.2.3.3) Tammy Blackburn 1398 Convict Hollow Rd Grundy, VA 24614		
(10.2.2.3.4) Sherry Hardin 1430 Cripple Creek Rd Grundy, VA 24614		
(10.2.2.3.5) Glenda C. Brown 79 Bell Ave Rossville, GA 30741		
(10.2.2.3.6) Larry E. Stiltner 1005 Anchor Rd #18E Grundy, VA 24614		
(10.2.2.3.7) Terry W. Stiltner 1519 Maxie Circle Grundy, VA 24614		
(10.2.3) James Huzelevich Heirs, Devisees, Successors or Assigns		
(10.2.3.1) Christopher Mylon Huzelevich Heirs, Devisees, Successors or Assigns		
(10.2.3.1.1) Leann Huzelevich c/o Teresa Huzelevich 5214 Patrick Henry Dr Brooklyn, MD 21225	0.03567 acres 1/420 of 14.98 acres	0.0607%
(10.2.4) Eula Mae Vencill Stiltner Heirs, Devisees, Successors or Assigns		
(10.2.4.1) Wanda Stiltner PO Box 10 Maxie, VA 24628	0.00510 acres 1/2940 of 14.98 acres	0.0087%
(10.2.4.2) Patricia Blackburn Heirs, Devisees, Successors or Assigns		
(10.2.4.2.1) Crystal Blackburn 1085 Dusty Rd Grundy, VA 24614	0.00255 acres 1/5880 of 14.98 acres	0.0043%
(10.2.4.2.2) Jessica Hurley 1514 Karwill Ln A Chattanooga, TN 37412	0.00255 acres 1/5880 of 14.98 acres	0.0043%
(10.2.4.3) Tammy Blackburn 1398 Convict Hollow Rd Grundy, VA 24614	0.00510 acres 1/2940 of 14.98 acres	0.0087%
(10.2.4.4) Sherry Hardin 1430 Cripple Creek Rd Grundy, VA 24614	0.00510 acres 1/2940 of 14.98 acres	0.0087%
(10.2.4.5) Glenda C. Brown 79 Bell Ave Rossville, GA 30741	0.00510 acres 1/2940 of 14.98 acres	0.0087%

**Exhibit E**  
**Unit AX-99**  
**Docket #VGOB 04-1116-1358-02**  
**List of Conflicting Owners/Claimants that require escrow**  
**(58.77 Acre Unit)**

	Acres in Unit	Percent of Unit
(10.2.4.6) Larry E. Stiltner 1005 Anchor Rd #18E Grundy, VA 24614	0.00510 acres 1/2940 of 14.98 acres	0.0087%
(10.2.4.7) Terry W. Stiltner 1519 Maxie Circle Grundy, VA 24614	0.00510 acres 1/2940 of 14.98 acres	0.0087%
(10.3) John Huzelevich Heirs, Devisees, Successors or Assigns <i>(Documentation pending)</i>	0.14267 acres 1/105 of 14.98 acres	0.2428%
(10.3.1) JoAnn Redelis Heirs, Devisees, Successors or Assigns		
(10.3.1.1) Jason Sanford 134 Shell Cove Rd Pasadena, MD 21122		
(10.3.2) James Huzelevich Heirs, Devisees, Successors or Assigns		
(10.3.2.1) Christopher Mylon Huzelevich Heirs, Devisees, Successors or Assigns		
(10.3.2.1.1) Leann Huzelevich c/o Teresa Huzelevich 5214 Patrick Henry Dr Brooklyn, MD 21225		
(10.3.3) Eula Mae Vencill Stiltner Heirs, Devisees, Successors or Assigns		
(10.3.3.1) Wanda Stiltner PO Box 10 Maxie, VA 24628		
(10.3.3.2) Patricia Blackburn Heirs, Devisees, Successors or Assigns		
(10.3.3.2.1) Crystal Blackburn 1085 Dusty Rd Grundy, VA 24614		
(10.3.3.2.2) Jessica Hurley 1514 Karwill Ln A Chattanooga, TN 37412		
(10.3.3.3) Tammy Blackburn 1398 Convict Hollow Rd Grundy, VA 24614		
(10.3.3.4) Sherry Hardin 1430 Cripple Creek Rd Grundy, VA 24614		
(10.3.3.5) Glenda C. Brown 79 Bell Ave Rossville, GA 30741		
(10.3.3.6) Larry E. Stiltner 1005 Anchor Rd #18E Grundy, VA 24614		
(10.3.3.7) Terry W. Stiltner 1519 Maxie Circle Grundy, VA 24614		
(10.4) JoAnn Redelis Heirs, Devisees, Successors or Assigns		

**Exhibit E**  
**Unit AX-99**  
**Docket #VGOB 04-1116-1358-02**  
**List of Conflicting Owners/Claimants that require escrow**  
**(58.77 Acre Unit)**

	Acres in Unit	Percent of Unit
(10.4.1) Jason Sanford 134 Shell Cove Rd Pasadena, MD 21122	0.14267 acres 1/105 of 14.98 acres	0.2428%
(10.5) James Huzelevich Heirs, Devisees, Successors or Assigns		
(10.5.1) Christopher Mylon Huzelevich Heirs, Devisees, Successors or Assigns		
(10.5.1.1) Leann Huzelevich c/o Teresa Huzelevich 5214 Patrick Henry Dr Brooklyn, MD 21225	0.14267 acres 1/105 of 14.98 acres	0.2428%
(10.6) Eula Mae Vencill Stiltner Heirs, Devisees, Successors or Assigns		
(10.6.1) Wanda Stiltner PO Box 10 Maxie, VA 24628	0.02038 acres 1/735 of 14.98 acres	0.0347%
(10.6.2) Patricia Blackburn Heirs, Devisees, Successors or Assigns		
(10.6.2.1) Crystal Blackburn 1085 Dusty Rd Grundy, VA 24614	0.01019 acres 1/1470 of 14.98 acres	0.0173%
(10.6.2.2) Jessica Hurley 1514 Karwill Ln A Chattanooga, TN 37412	0.01019 acres 1/1470 of 14.98 acres	0.0173%
(10.6.3) Tammy Blackburn 1398 Convict Hollow Rd Grundy, VA 24614	0.02038 acres 1/735 of 14.98 acres	0.0347%
(10.6.4) Sherry Hardin 1430 Cripple Creek Rd Grundy, VA 24614	0.02038 acres 1/735 of 14.98 acres	0.0347%
(10.6.5) Glenda C. Brown 79 Bell Ave Rossville, GA 30741	0.02038 acres 1/735 of 14.98 acres	0.0347%
(10.6.6) Larry E. Stiltner 1005 Anchor Rd #18E Grundy, VA 24614	0.02038 acres 1/735 of 14.98 acres	0.0347%
(10.6.7) Terry W. Stiltner 1519 Maxie Circle Grundy, VA 24614	0.02038 acres 1/735 of 14.98 acres	0.0347%
(11) Ethel Davis Sturgeon Heirs, Devisees, Successors or Assigns		
(11.1) Lois Weeks 339 Craig Ave Salem, VA 24153	0.17833 acres 1/84 of 14.98 acres	0.3034%
(11.2) Phyllis Dowdy 4974 Alean Rd Boones Mill, VA 24065	0.17833 acres 1/84 of 14.98 acres	0.3034%
(11.3) Willard Sturgeon PO Box 1085 Vansant, VA 24656	0.17833 acres 1/84 of 14.98 acres	0.3034%

**Exhibit E**  
**Unit AX-99**  
**Docket #VGOB 04-1116-1358-02**  
**List of Conflicting Owners/Claimants that require escrow**  
**(58.77 Acre Unit)**

	Acres in Unit	Percent of Unit
(11.4) Roosevelt Lawrence Sturgeon Heirs, Devisees, Successors or Assigns		
(11.4.1) Charles Edward Sturgeon 2624 Charles Pathe Dr Ruskin, FL 33570	0.04458 acres 1/336 of 14.98 acres	0.0759%
(11.4.2) Elizabeth Ann Sturgeon PO Box 1857 Gibsonton, FL 33534	0.04458 acres 1/336 of 14.98 acres	0.0759%
(11.4.3) Ronald Lawrence Sturgeon 11108 Stafford Ln Riverview, FL 33578	0.04458 acres 1/336 of 14.98 acres	0.0759%
(11.4.4) Lorie Marie Rodriguez 11713 Lindbergh Ave Lynwood, CA 90262	0.04458 acres 1/336 of 14.98 acres	0.0759%
(11.5) Lewis Vivian Sturgeon Heirs, Devisees, Successors or Assigns		
(11.5.1) Guy Mitchell Sturgeon Heirs, Devisees, Successors or Assigns		
(11.5.1.1) Rita Noreen Sturgeon 2304 E Glen Oaks Dr Wichita, KS 67216	0.05944 acres 1/252 of 14.98 acres	0.1011%
(11.5.1.2) Lewis Michael Sturgeon 28158 Suburban Dr Warren, MI 48088	0.05944 acres 1/252 of 14.98 acres	0.1011%
(11.5.1.3) Parris Marlow Sturgeon 1779 E. George Ave Hazel Park, MI 48030	0.05944 acres 1/252 of 14.98 acres	0.1011%
(11.6) Florence Gertrude Klein Heirs, Devisees, Successors or Assigns		
(11.6.1) Richard Walter Klein, Jr 64 Armstrong St Frostburg, MD 21532	0.08917 acres 1/168 of 14.98 acres	0.1517%
(11.6.2) Deborah Camacho 15 Almeria Irvin, CA 92614	0.08917 acres 1/168 of 14.98 acres	0.1517%
(12) Dora Davis Adkins Heirs, Devisees, Successors or Assigns		
(12.2) Betty Sue Buchanan Heirs, Devisees, Successors or Assigns		
(12.2.1) Alexandra Louise Stacy 309 Fox's Private Dr Lot 9 Bluff City, TN 37618	0.07133 acres 1/210 of 14.98 acres	0.1214%
(12.2.2) Travis Stacy 109 Cleveland Rd Johnson City, TN 37615	0.07133 acres 1/210 of 14.98 acres	0.1214%
(12.2.3) Andrew Buchanan 2375 Brushy Fort Rd Grundy, VA 24614	0.07133 acres 1/210 of 14.98 acres	0.1214%
(12.4) Joanna White 5506 Chatmoss Rd Midlothian, VA 23112	0.21400 acres 1/70 of 14.98 acres	0.3641%

**Exhibit E**  
**Unit AX-99**  
**Docket #VGOB 04-1116-1358-02**  
**List of Conflicting Owners/Claimants that require escrow**  
**(58.77 Acre Unit)**

	Acres in Unit	Percent of Unit
(12.5) Bertie Mabel McGlothlin 2229 Watkins St Grundy, VA 24614	0.21400 acres 1/70 of 14.98 acres	0.3641%
<b>(13) John Paul Davis Heirs, Devisees, Successors or Assigns</b>		
(13.1) Lucy E. Davis Heirs, Devisees, Successors or Assigns		
(13.1.1) Johnny Paul Davis 5678 Crescent Beach Loop Citrus Hills Park Lot 150 Dover, FL 33527	0.35667 acres 1/42 of 14.98 acres	0.6069%
(13.2) Pauline Stiltner Heirs, Devisees, Successors or Assigns		
(13.2.1) Paula Ohlinger 4227 Johnson Ridge Rd Stockport, OH 43787	0.11889 acres 1/126 of 14.98 acres	0.2023%
(13.2.2) Melissa Shortridge PO Box 4 Rowe, VA 24646	0.11889 acres 1/126 of 14.98 acres	0.2023%
(13.2.3) Archie Denver Stiltner 1622 Coon Branch Rd Grundy, VA 24614	0.11889 acres 1/126 of 14.98 acres	0.2023%
(13.3) Johnny Paul Davis 5678 Crescent Beach Loop Citrus Hills Park Lot 150 Dover, FL 33527	0.35667 acres 1/42 of 14.98 acres	0.6069%
<b>(14) Mike Davis Heirs, Devisees, Successors or Assigns</b>		
(14.1) Dorothy Ann Fields Davis Sheets Heirs, Devisees, Successors or Assigns		
(14.1.1) Wiley Eugene Sheets Heirs, Devisees, Successors or Assigns		
(14.1.1.1) Stoney Davis 3386 Breaks Park Rd Haysi, VA 24256	0.11889 acres 1/126 of 14.98 acres	0.2023%
(14.1.1.2) Tony Davis PO Box 1174 Raven, VA 24639	0.11889 acres 1/126 of 14.98 acres	0.2023%
(14.1.1.3) Sandra Tackett 937 Marsh Field Cir, Unit 205 Myrtle Beach, SC 29579	0.11889 acres 1/126 of 14.98 acres	0.2023%
(14.1.2) Stoney Davis 3386 Breaks Park Rd Haysi, VA 24256	0.23778 acres 1/63 of 14.98 acres	0.4046%
(14.1.3) Tony Davis PO Box 1174 Raven, VA 24639	0.23778 acres 1/63 of 14.98 acres	0.4046%
(14.1.4) Sandra Tackett 937 Marsh Field Cir, Unit 205 Myrtle Beach, SC 29579	0.23778 acres 1/63 of 14.98 acres	0.4046%

**Acres** 14.5496  
**Percent** 24.7568%

Page 27 of 87

6/22/2017

Exhibit E  
Unit AX-99  
Docket #VGOB 04-1116-1358-02  
List of Conflicting Owners/Claimants that require escrow  
(58.77 Acre Unit)

	Acres in Unit	Percent of Unit
<b><u>Tract #1D - 2.11 acres</u></b>		
<b><u>COAL OWNERSHIP</u></b>		
(1) H-W Financial, LLC, Tr.3 P.O. Box 11000 Danville, VA 24543	2.11 acres	3.5903%
<b><u>OIL &amp; GAS OWNERSHIP</u></b>		
(1) Kenny E. Helton 3831 Garden Greek Rd Rowe, VA 24646	2.11 acres	3.5903%
<i>Owners have entered royalty split agreement, but tract will remain in escrow until a disbursement can be filed</i>		
	<b>Acres Percent</b>	<b>2.11 3.5903%</b>

**Tract #1G - 0.01 acres**

*Title conflict*

**COAL OWNERSHIP**

(1) H-W Financial, LLC, Tr.3 P.O. Box 11000 Danville, VA 24543	0.01 acres	0.0170%
--	------------	---------

**OIL & GAS OWNERSHIP**

(1) Commonwealth of Virginia Department of Transportation 870 Bonham Rd Bristol, VA 24202	0.01 acres	0.0170%
--	------------	---------

**OR**

(1) Richard S. McGlothlin, et al.	0.01 acres	0.0170%
(a) Richard S. McGlothlin 141456 Heather Dr Bristol, VA 24202	0.005 acres 1/2 of 0.05 acres	0.0085%
(b) Phillip A. McGlothlin 145 Hillside Dr Lebanon, VA 24266	0.005 acres 1/2 of 0.05 acres	0.0085%

**Acres  
Percent**                      **0.01  
0.0170%**

**Tract #1I - 0.02 acres**

*Title conflict*

**COAL OWNERSHIP**

(1) H-W Financial, LLC, Tr.3 P.O. Box 11000 Danville, VA 24543	0.02 acres	0.0340%
--	------------	---------

**OIL & GAS OWNERSHIP**

(1) Commonwealth of Virginia Department of Transportation 870 Bonham Rd Bristol, VA 24202	0.02 acres	0.0340%
--	------------	---------

**OR**

Exhibit E  
Unit AX-99  
Docket #VGOB 04-1116-1358-02  
List of Conflicting Owners/Claimants that require escrow  
(58.77 Acre Unit)

	Acres in Unit	Percent of Unit
(1) James D. McGlothlin 4149 New Garden Rd Cleveland, VA 24225	0.02 acres	0.0340%
	<b>Acres Percent</b>	<b>0.02 0.0340%</b>

**Tract #1J - 0.13 acres**

***Title conflict***

**COAL OWNERSHIP**

(1) H-W Financial, LLC, Tr.3 P.O. Box 11000 Danville, VA 24543	0.13 acres	0.2212%
--	------------	---------

**OIL & GAS OWNERSHIP**

(1) Commonwealth of Virginia Department of Transportation 870 Bonham Rd Bristol, VA 24202	0.13 acres	0.2212%
--	------------	---------

***OR***

(1) Kenny E. Helton 3831 Garden Greek Rd Rowe, VA 24646	0.13 acres	0.2212%
---	------------	---------

**Acres  
Percent**                      **0.13  
0.2212%**

**Tract #1K- 0.13 acres**

***Title conflict***

**COAL OWNERSHIP**

(1) H-W Financial, LLC, Tr.3 P.O. Box 11000 Danville, VA 24543	0.13 acres	0.2212%
--	------------	---------

**OIL & GAS OWNERSHIP**

(1) Commonwealth of Virginia Department of Transportation 870 Bonham Rd Bristol, VA 24202	0.13 acres	0.2212%
--	------------	---------

***OR***

Moses Davis Heirs, Devisees, Successors or Assigns	0.13 acres	0.2212%
--	------------	---------

(1) Gertrude Davis Ratliff Heirs, Devisees, Successors or Assigns (1/14)		
---	--	--

(1.1) Muncy William Ratliff *Life Estate extinguished*

(1.1.1) Ora Leckie Ratliff Heirs, Devisees,  
Successors or Assigns

(1.1.1.1) Harold Evans Shortridge Heirs, Devisees,  
Successors or Assigns

(1.1.1.1.1) Clayton Lee Shortridge 221 Shady Ln Hillsville, VA 24343	0.00046 acres 1/280 of 0.13 acres	0.0008%
--	--------------------------------------	---------

**Exhibit E**  
**Unit AX-99**  
**Docket #VGOB 04-1116-1358-02**  
**List of Conflicting Owners/Claimants that require escrow**  
**(58.77 Acre Unit)**

	Acres in Unit	Percent of Unit
(1.1.1.2) Mabel Pauline Mullins 12314 Slate Creek Rd Grundy, VA 24614	0.00046 acres 1/280 of 0.13 acres	0.0008%
(1.1.1.3) Jerry James Ratliff Heirs, Devisees, Successors or Assigns		
(1.1.1.3.1) Tammy Sue Ratliff Stiltner Heirs, Devisees, Successors or Assigns		
(1.1.1.3.1.1) Marty Stiltner 7414 Hurricane Creek Rd Vansant, VA 24656	0.00009 acres 1/1400 of 0.13 acres	0.0002%
(1.1.1.3.2) Margaret C. Ratliff 1552 Pealog Branch Rd Vansant, VA 24656	0.00009 acres 1/1400 of 0.13 acres	0.0002%
(1.1.1.3.3) Elizabeth R. Walls 9423 Blackstone Rd Manassa, VA 20110	0.00009 acres 1/1400 of 0.13 acres	0.0002%
(1.1.1.3.4) Robin Barton 1552 Pealog Branch Rd Vansant, VA 24656	0.00009 acres 1/1400 of 0.13 acres	0.0002%
(1.1.1.3.5) Jason D. Ratliff PO Box 72 Davenport, VA 24239	0.00009 acres 1/1400 of 0.13 acres	0.0002%
(1.1.1.4) Wesley W. Ratliff 1213 Ward Fork Rd Grundy, VA 24614	0.00046 acres 1/280 of 0.13 acres	0.0008%
(1.1.1.5) Raymond R. Ratliff 2048 Burtons Pond Rd Bland, VA 24315	0.00046 acres 1/280 of 0.13 acres	0.0008%
(1.1.2) Zella Mae Ratliff VanDyke Heirs, Devisees, Successors or Assigns		
(1.1.2.1) Edward Ellis VanDyke 1526 Forestside Dr Columbus, GA 31907	0.00232 acres 1/56 of 0.13 acres	0.0040%
(1.1.3) Muncy Ellis Ratliff Heirs, Devisees, Successors or Assigns		
(1.1.3.1) Geneva Mullins 6800 Catlett Rd St Augustine, FL 32095	0.00232 acres 1/56 of 0.13 acres	0.0040%
(1.1.4) Gabriel Bittle Ratliff Heirs, Devisees, Successors or Assigns		
(1.1.4.1) Burette C. Ratliff 1560 Thornblade Blvd, Apt 319 Greer, SC 29650	0.00232 acres 1/56 of 0.13 acres	0.0040%
(2) Eva Lucinda Davis Hibbits Heirs, Devisees, Successors or Assigns (1/14)		
(2.1) Thomas Bernard Hibbits Heirs, Devisees, Successors or Assigns		
(2.1.1) Sarah Vandyke Hibbits Heirs, Devisees, Successors or Assigns		
(2.1.1.1) James Donald Hibbits Heirs, Devisees, Successors or Assigns		

**Exhibit E**  
**Unit AX-99**  
**Docket #VGOB 04-1116-1358-02**  
**List of Conflicting Owners/Claimants that require escrow**  
**(58.77 Acre Unit)**

	Acres in Unit	Percent of Unit
(2.1.1.1.1) Myrtle Beatrice Shrader Heirs, Devisees, Successors or Assigns		
(2.1.1.1.1.1) William H. Shrader PO Box 1233 Grundy, VA 24614	0.00015 acres 1/882 of 0.13 acres	0.0003%
(2.1.1.2) Helen E. Smith 1367 Lower Mill Branch Rd Grundy, VA 24614	0.00015 acres 1/882 of 0.13 acres	0.0003%
(2.1.1.3) Thelma McGinnish PO Box 204 Doran, VA 24612	0.00015 acres 1/882 of 0.13 acres	0.0003%
(2.1.1.4) Betty Jean Stiltner 1250 Little Prater Rd Grundy, VA 24614	0.00015 acres 1/882 of 0.13 acres	0.0003%
(2.1.1.5) Shirley Fuller 379 Lewis Creek Rd Honaker, VA 24260	0.00015 acres 1/882 of 0.13 acres	0.0003%
(2.1.1.6) Lola Trent Hardin 1752 Lower Mill Branch Rd Grundy, VA 24614	0.00015 acres 1/882 of 0.13 acres	0.0003%
(2.1.1.7) Lydia A. Hibbits 2966 Slate Creek Rd Grundy, VA 24614	0.00015 acres 1/882 of 0.13 acres	0.0003%
(2.2) Joseph H. Hibbits Heirs, Devisees, Successors or Assigns		
(2.2.1) Billy Mahone Hibbits Heirs, Devisees, Successors or Assigns		
(2.2.1.1) Billy Mahone Hibbits II 1045 Lower Mill Branch Rd Grundy, VA 24614	0.00013 acres 1/1008 of 0.13 acres	0.0002%
(2.2.1.2) Keister E. Hibbits Heirs, Devisees, Successors or Assigns		
(2.2.1.2.1) David Hibbits 7485 Admiral Nelson Dr Warrenton, VA 20186	0.00013 acres 1/1008 of 0.13 acres	0.0002%
(2.2.1.3) Raymond Clyde Hibbits 1466 Lower Mill Branch Rd Grundy, VA 24614	0.00013 acres 1/1008 of 0.13 acres	0.0002%
(2.2.1.4) Ernest Kyle Hibbits 7485 Admiral Nelson Dr Warrenton, VA 20186	0.00013 acres 1/1008 of 0.13 acres	0.0002%
(2.2.1.5) Edna C. Boyd 2554 Convinct Hollow Rd Grundy, VA 24614	0.00013 acres 1/1008 of 0.13 acres	0.0002%
(2.2.1.6) Richard Sherman Hibbits Heirs, Devisees, Successors or Assigns		
(2.2.1.6.1) Richard Dayne Hibbits Heirs, Devisees, Successors or Assigns		
(2.2.1.6.1.1) Richard Preston Hibbits 1238 Lower Mill Branch Rd Grundy, VA 24614	0.00003 acres 1/4032 of 0.13 acres	0.0001%

**Exhibit E**  
**Unit AX-99**  
**Docket #VGOB 04-1116-1358-02**  
**List of Conflicting Owners/Claimants that require escrow**  
**(58.77 Acre Unit)**

	Acres in Unit	Percent of Unit
(2.2.1.6.2) Laken K. Hibbitts 4225 Budd Rd New Smyrna Beach, FL 32168	0.00003 acres 1/4032 of 0.13 acres	0.0001%
(2.2.1.6.3) Robert Britten Hibbitts 1293 Lower Mill Branch Rd Grundy, VA 24614	0.00003 acres 1/4032 of 0.13 acres	0.0001%
(2.2.1.6.4) Bradley Reed Hibbitts 1148 Lower Mill Branch Rd Grundy, VA 24614	0.00003 acres 1/4032 of 0.13 acres	0.0001%
(2.2.1.7) Joanna Hibbitts Stiltner Heirs, Devisees, Successors or Assigns		
(2.2.1.7.1) Valerie Stewart PO Box 223 Breaks, VA 24607	0.00004 acres 1/3024 of 0.13 acres	0.0001%
(2.2.1.7.2) Joseph C. Stiltner PO Box 1443 Breaks, VA 24607	0.00004 acres 1/3024 of 0.13 acres	0.0001%
(2.2.1.7.3) Kyla Evans 156 Anchorage Ln Gore, VA 22637	0.00004 acres 1/3024 of 0.13 acres	0.0001%
(2.2.1.8) Janet Marie Hibbitts Heirs, Devisees, Successors or Assigns		
(2.2.1.8.1) Paige Michelle Campbell PO Box 385 Grundy, VA 24614	0.00013 acres 1/1008 of 0.13 acres	0.0002%
(2.3) Marvin Alex Hibbitts Heirs, Devisees, Successors or Assigns		
(2.3.1) Jeffery Randolph Hibbitts Heirs, Devisees, Successors or Assigns		
(2.3.1.1) Barrett Hibbitts 4717 Boyds Ridge Rd Vansant, VA 24656	0.00007 acres 1/1890 of 0.13 acres	0.0001%
(2.3.1.2) Regina L. Hayes 105 Peakwood Dr Tazewell, VA 24651	0.00007 acres 1/1890 of 0.13 acres	0.0001%
(2.3.1.3) Rhonda Whitt PO Box 941 Grundy, VA 24614	0.00007 acres 1/1890 of 0.13 acres	0.0001%
(2.3.2) Margie Helen Hibbitts Sage Heirs, Devisees, Successors or Assigns		
(2.3.2.1) Harold Kenneth Sage Heirs, Devisees, Successors or Assigns		
(2.3.2.1.1) Samuel Kenneth Sage Heirs, Devisees, Successors or Assigns		
(2.3.2.1.1.1) Christopher Travis Sage PO Box 1551 Grundy, VA 24614	0.00003 acres 1/5040 of 0.13 acres	0.0000%
(2.3.2.1.2) Steven Kyle Sage 6299 Mallory Ln Gordonsville, VA 22942	0.00003 acres 1/5040 of 0.13 acres	0.0000%

**Exhibit E**  
**Unit AX-99**  
**Docket #VGOB 04-1116-1358-02**  
**List of Conflicting Owners/Claimants that require escrow**  
**(58.77 Acre Unit)**

	Acres in Unit	Percent of Unit
(2.3.2.1.3) Sandra Kim VanDyke 1067 King Circle Grundy, VA 24614	0.00003 acres 1/5040 of 0.13 acres	0.0000%
(2.3.2.1.4) David Allen Sage PO Box 1932 Grundy, VA 24614	0.00003 acres 1/5040 of 0.13 acres	0.0000%
(2.3.2.1.5) Cheryl Denise Fleet County Rd 1 TRLR 3 Alma, WI 54610	0.00003 acres 1/5040 of 0.13 acres	0.0000%
(2.3.2.1.6) Karen Renee Childress PO Box 244 Vansant, VA 24656	0.00003 acres 1/5040 of 0.13 acres	0.0000%
(2.3.2.1.7) Susan Diane Pruitt PO Box 112 Maxie, VA 24628	0.00003 acres 1/5040 of 0.13 acres	0.0000%
(2.3.2.1.8) Billy Linville Sage 2090 Lower Branch Rd Grundy, VA 24614	0.00003 acres 1/5040 of 0.13 acres	0.0000%
(2.3.3) Jerry Keil Hibbitts Sage Heirs, Devisees, Successors or Assigns		
(2.3.3.1) Norma Jean Hibbitts 1008 Pole Rd Grundy, VA 24614	0.00021 acres 1/630 of 0.13 acres	0.0004%
(2.3.4) Tommy Lee William Hibbitts Sage Heirs, Devisees, Successors or Assigns		
(2.3.4.1) Mazie Eva Keen Hibbitts Heirs, Devisees, Successors or Assigns		
(2.3.4.1.1) Phyllis Stiltner 2390 Lynn Camp Branch Rd Grundy, VA 24614	0.00003 acres 1/4410 of 0.13 acres	0.0001%
(2.3.4.1.2) Carol Lulamae Keen Hess Heirs, Devisees, Successors or Assigns		
(2.3.4.1.2.1) Amy L. Musick PO Box 1674 Honaker, VA 24260	0.00001 acres 1/8820 of 0.13 acres	0.0000%
(2.3.4.1.2.2) Ashley Nicole Steele 1922 Clifton Farm Rd Honaker, VA 24260	0.00001 acres 1/8820 of 0.13 acres	0.0000%
(2.3.4.1.3) William Harvey Keen 2122 Bull Creek Rd Grundy, VA 24614	0.00003 acres 1/4410 of 0.13 acres	0.0001%
(2.3.4.1.4) Eugene Kenneth Keen 1019 Denny Rd Grundy, VA 24614	0.00003 acres 1/4410 of 0.13 acres	0.0001%
(2.3.4.1.5) Tommy William Lee Hibbitts, Jr 513 Wilray Ct Virginia Beach, VA 23451	0.00003 acres 1/4410 of 0.13 acres	0.0001%
(2.3.4.1.6) Shirley Howard 9753 River Mtn Rd Lebanon, VA 24266	0.00003 acres 1/4410 of 0.13 acres	0.0001%
(2.3.4.1.7) Jason D Hibbitts 1615 Bristol Hwy Elizabethton, TN 37643	0.00003 acres 1/4410 of 0.13 acres	0.0001%

**Exhibit E**  
**Unit AX-99**  
**Docket #VGOB 04-1116-1358-02**  
**List of Conflicting Owners/Claimants that require escrow**  
**(58.77 Acre Unit)**

	Acres in Unit	Percent of Unit
(2.3.5) Harold Linvell Hibbitts 1675 Lower Mill Branch Rd Grundy, VA 24614	0.00021 acres 1/630 of 0.13 acres	0.0004%
(2.4) Alice Carolyn Caudill Heirs, Devisees, Successors or Assigns		
(2.4.1) Oma Lee Caudill Snead Hawkins Heirs, Devisees, Successors or Assigns	0.00021 acres 1/630 of 0.13 acres	0.0004%
(2.4.1.1) Paul Hawkins, 2nd husband 271 Wilbourne Rd Clarksville, VA 23927		
(2.4.1.2) Teresa Fletcher 1448 Lick Log Rd Grundy, VA 24614		
(2.4.1.3) Joe Wilbur Snead, Jr PO Box 313 Grundy, VA 24614		
(2.4.1.4) James Glenn Snead 2072 Booth Branch Rd Grundy, VA 24614		
(2.4.1.5) John Russell Snead 2028 Booth Branch Rd Grundy, VA 24614		
(2.4.2) William James Caudill 1201 Peachtree Rd Grundy, VA 24614	0.00021 acres 1/630 of 0.13 acres	0.0004%
(2.4.3) Fred M. Caudill 1534 Piney Hill Rd Luray, VA 22835	0.00021 acres 1/630 of 0.13 acres	0.0004%
(2.4.4) Martha Caudill 2620 Cannaday Rd NE Roanoke, VA 24012	0.00021 acres 1/630 of 0.13 acres	0.0004%
(2.4.5) I.D. Walton Caudill PO Box 306 New Castle, VA 24127	0.00021 acres 1/630 of 0.13 acres	0.0004%
(2.5) Richard Donald Hibbitts Heirs, Devisees, Successors or Assigns		
(2.5.1) James E. Hibbitts 3402 Gladden Ln W Alexandria, AL 36250	0.00017 acres 1/756 of 0.13 acres	0.0003%
(2.5.2) Judith Tharlene Hibbitts Stacy Heirs, Devisees, Successors or Assigns		
(2.5.2.1) Curtis Stacy 275 Large Ave Rockwell, I NC 38138	0.00017 acres 1/756 of 0.13 acres	0.0003%
(2.5.3) Mary Frances Hibbitts Cordle Heirs, Devisees, Successors or Assigns		
(2.5.3.1) Rodney Keith Cordle Heirs, Devisees, Successors or Assigns		
(2.5.3.1.1) Christina M Bowen 703 W. Riverside dr Apt B N. Tazewell, VA 24630	0.00001 acres 1/9072 of 0.13 acres	0.0000%

**Exhibit E**  
**Unit AX-99**  
**Docket #VGOB 04-1116-1358-02**  
**List of Conflicting Owners/Claimants that require escrow**  
**(58.77 Acre Unit)**

	Acres in Unit	Percent of Unit
(2.5.3.1.2) Joshua Cordle 83121 Saint Mark Dr Yulee, FL 32097	0.00001 acres 1/9072 of 0.13 acres	0.0000%
(2.5.3.2) Teresa Carol Hampton 204 Birmingham Rd Cedar Bluff, VA 24609	0.00003 acres 1/4536 of 0.13 acres	0.0000%
(2.5.3.3) David Dwayne Cordle Heirs, Devisees, Successors or Assigns		
(2.5.3.3.1) Christopher Cordle 7052 Ancestra Dr Fountain, CO 80817	0.00001 acres 1/9072 of 0.13 acres	0.0000%
(2.5.3.3.2) Kaysi Elizabeth Cordle 94310 Summer Breeze Dr Fernandina Beach, FL 32034	0.00001 acres 1/9072 of 0.13 acres	0.0000%
(2.5.3.4) Kevin Andrew Cordle RR 1 Box 143 Pounding Mill, VA 24637	0.00003 acres 1/4536 of 0.13 acres	0.0000%
(2.5.3.5) Richard Daniel Cordle 122 Barrow Ave Bluefield, VA 24605	0.00003 acres 1/4536 of 0.13 acres	0.0000%
(2.5.3.6) Brian Scott Cordle 8941 Highgrove Ct Lorton, VA 22079	0.00003 acres 1/4536 of 0.13 acres	0.0000%
(2.5.4) Richard Donald "Don" Hibbits Jr. Heirs, Devisees, Successors or Assigns		
(2.5.4) Glenda Lee Hibbits 12550 Turkey Creek Dr Dunnellon, FL 34432	0.00017 acres 1/756 of 0.13 acres	0.0003%
(2.5.5) Brenda C. Byrd 275 Large Ave Rockwell, NC 28138	0.00017 acres 1/756 of 0.13 acres	0.0003%
(2.5.6) Brenda C. Byrd Heirs, Devisees, Successors or Assigns		
(2.5.6.1) Tommy Lee Snyder 14 Bickshire Ln Palm Coast, FL 32137	0.00006 acres 1/2268 of 0.13 acres	0.0001%
(2.5.6.2) Jason Leon Snyder 1811 Edenside Ave Louisville, KY 40204	0.00006 acres 1/2268 of 0.13 acres	0.0001%
(2.5.6.3) Shawn Lyle Snyder 14 Bickshire Ln Palm Coast, FL 32137	0.00006 acres 1/2268 of 0.13 acres	0.0001%
(2.6) William Aaron Hibbits Heirs, Devisees, Successors or Assigns		
(2.6.1) Virginia Dare Fields Belcher Hill Hibbits Heirs, Devisees, Successors or Assigns		
(2.6.1.1) Clifford Belcher Heirs, Devisees, Successors or Assigns		
(2.6.1.1.1) Ruby J Belcher 16397 Grapevine Rd Phyllis, KY 41554	0.00052 acres 1/252 of 0.13 acres	0.0009%

**Exhibit E**  
**Unit AX-99**  
**Docket #VGOB 04-1116-1358-02**  
**List of Conflicting Owners/Claimants that require escrow**  
**(58.77 Acre Unit)**

	Acres in Unit	Percent of Unit
(2.6.1.2) Danny Hill <i>Address Unknown</i>	0.00052 acres 1/252 of 0.13 acres	0.0009%
(2.7) Edith Mildred Hibbitts Collins Heirs, Devisees, Successors or Assigns		
(2.7.1) Jack Russell Collins Heirs, Devisees, Successors or Assigns		
(2.7.1.1) Opal May Sparks Baker Heirs, Devisees, Successors or Assigns		
(2.7.1.1.1) Joe Edward Sparks Heirs, Devisees, Successors or Assigns		
(2.7.1.1.1.1) Valerie Marie Sparks 4043 Elkins Branch Rd Grundy, VA 24614	0.00001 acres 1/20412 of 0.13 acres	0.0000%
(2.7.1.1.1.2) Tammy Jo Sparks 114 Wells Ln Harmony, NC 28634	0.00001 acres 1/20412 of 0.13 acres	0.0000%
(2.7.1.1.1.3) Darnell Junior Sparks PO Box 1230 Raven, VA 24639	0.00001 acres 1/20412 of 0.13 acres	0.0000%
(2.7.1.1.2) Heddy Lynn Daniels 8054 AL Hwy 117 Flat Rock, AL 35966	0.00002 acres 1/6804 of 0.13 acres	0.0000%
(2.7.1.1.3) Jimmy Roger Blankenship 1287 Turnbull Rd Grundy, VA 24614	0.00002 acres 1/6804 of 0.13 acres	0.0000%
(2.7.1.1.4) Sara Matney 2319 Stone Coal Rd Grundy, VA 24614	0.00002 acres 1/6804 of 0.13 acres	0.0000%
(2.7.1.1.5) Kimberly Belcher 8053 AL Hwy 117 Flat Rock, AL 35966	0.00002 acres 1/6804 of 0.13 acres	0.0000%
(2.7.1.1.6) Tammy Michelle Justus 3586 Jacks Creek Rd Big Rock, VA 24603	0.00002 acres 1/6804 of 0.13 acres	0.0000%
(2.7.1.2) Roberta Jean Collins Teele Campbell Heirs, Devisees, Successors or Assigns		
(2.7.1.2.1) Penny R. Pearson 43 Pleasant St Hudson, MA 01749	0.00000 acres 1/37422 of 0.13 acres	0.0000%
(2.7.1.2.2) Keith Teele 45 Tavitian Blvd Marlborough, MA 01752	0.00000 acres 1/37422 of 0.13 acres	0.0000%
(2.7.1.2.3) Kenneth Teele Heirs, Devisees, Successors or Assigns		
(2.7.1.2.3.1) Danielle Teele 14 Princess Rd Marlborough, MA 01752	0.00000 acres 1/37422 of 0.13 acres	0.0000%
(2.7.1.2.4) Holly Jean Wagner 12623 Lake Vista Dr Gibsonton, FL 33534	0.00000 acres 1/37422 of 0.13 acres	0.0000%

**Exhibit E**  
**Unit AX-99**  
**Docket #VGOB 04-1116-1358-02**  
**List of Conflicting Owners/Claimants that require escrow**  
**(58.77 Acre Unit)**

	Acres in Unit	Percent of Unit
(2.7.1.2.5) Pamela J. Santella 200 Broad St, Apt 2 Marlborough, MA 01752	0.00000 acres 1/37422 of 0.13 acres	0.0000%
(2.7.1.2.6) Robert R. Cummings 8 Cotting Ave Marlborough, MA 01752	0.00000 acres 1/37422 of 0.13 acres	0.0000%
(2.7.1.3) Patricia Miles 240 Main St, Apt 106 Marlborough, MA 01752	0.00002 acres 1/6237 of 0.13 acres	0.0000%
(2.7.1.4) Jack Russell Collins 1230 Garrett Ave Marlborough, MA 01752	0.00002 acres 1/6237 of 0.13 acres	0.0000%
(2.7.1.5) Danny R. Collins 905 Cherrywood Dr Lexington, KY 40515	0.00002 acres 1/6237 of 0.13 acres	0.0000%
(2.7.1.6) Barbara S. Mejias 49 Boston Rd Apt 16C Southborough, MA 01772	0.00002 acres 1/6237 of 0.13 acres	0.0000%
(2.7.1.7) Larry K. Collins Heirs, Devisees, Successors or Assigns		
(2.7.1.7.1) Mary Collins 5055 Crescent Rd Spring Hill, FL 34606	0.00002 acres 1/6237 of 0.13 acres	0.0000%
(2.7.1.8) Shelia Rene Collins Johnson Heirs, Devisees, Successors or Assigns		
(2.7.1.8.1) Tammy Lynn Johnson Pitts 103 Fairview Ave 6 Rutland, VT 05701	0.00001 acres 1/24948 of 0.13 acres	0.0000%
(2.7.1.8.2) Christina Marie Green 7253 Fox Creek Dr Olive Branch, MS 38654	0.00001 acres 1/24948 of 0.13 acres	0.0000%
(2.7.1.8.3) Timothy Lee Johnson 103 Fairview Ave 6 Rutland, VT 05701	0.00001 acres 1/24948 of 0.13 acres	0.0000%
(2.7.1.8.4) Jason Paul Johnson 2 Cardinal Place Ln Rutland, VT 05701	0.00001 acres 1/24948 of 0.13 acres	0.0000%
(2.7.1.9) Michael D. Collins 2001 Apartment Blvd, Apt 226 Martinsburg, WV 25401	0.00002 acres 1/6237 of 0.13 acres	0.0000%
(2.7.1.10) Randall Allen Collins 1032 Deadbolt Rd Vansant, VA 24656	0.00002 acres 1/6237 of 0.13 acres	0.0000%
(2.7.1.11) Gary Wayne Collins 1866 Stiltners Creek Rd Grundy, VA 24614	0.00002 acres 1/6237 of 0.13 acres	0.0000%
(2.7.1.12) Robert M. Hibbits 5602 Deskins Rd Vansant, VA 24656	0.00002 acres 1/6237 of 0.13 acres	0.0000%
(2.7.2) Roberta Jean Collins Teele Campbell Heirs, Devisees, Successors or Assigns		
(2.7.2.1) John Lochlin Campbell, 2nd husband <i>Address pending</i>	0.00002 acres 1/6237 of 0.13 acres	0.0000%

**Exhibit E**  
**Unit AX-99**  
**Docket #VGOB 04-1116-1358-02**  
**List of Conflicting Owners/Claimants that require escrow**  
**(58.77 Acre Unit)**

	Acres in Unit	Percent of Unit
(2.7.2.1.1) Penny R. Pearson 43 Pleasant St Hudson, MA 01749	0.00001 acres 1/18711 of 0.13 acres	0.0000%
(2.7.2.1.2) Keith Teele 45 Tavitian Blvd Marlborough, MA 01752	0.00001 acres 1/18711 of 0.13 acres	0.0000%
(2.7.2.1.3) Kenneth Teele Heirs, Devisees, Successors or Assigns		
(2.7.2.1.3.1) Danielle Teele 14 Princess Rd Marlborough, MA 01752	0.00001 acres 1/18711 of 0.13 acres	0.0000%
(2.7.2.1.4) Holly Jean Wagner 12623 Lake Vista Dr Gibson, FL 33534	0.00001 acres 1/18711 of 0.13 acres	0.0000%
(2.7.2.1.5) Pamela J. Santella 200 Broad St, Apt 2 Marlborough, MA 01752	0.00001 acres 1/18711 of 0.13 acres	0.0000%
(2.7.2.1.6) Robert R. Cummings 8 Cotting Ave Marlborough, MA 01752	0.00001 acres 1/18711 of 0.13 acres	0.0000%
(2.7.3) Patricia Miles 240 Main St, Apt 106 Marlborough, MA 01752	0.00006 acres 1/2079 of 0.13 acres	0.0001%
(2.7.4) Jack Russell Collins 1230 Garrett Ave Marlborough, MA 01752	0.00006 acres 1/2079 of 0.13 acres	0.0001%
(2.7.5) Danny R. Collins 905 Cherrywood Dr Lexington, KY 40515	0.00006 acres 1/2079 of 0.13 acres	0.0001%
(2.7.6) Barbara S. Mejias 49 Boston Rd Apt 16C Southborough, MA 01772	0.00006 acres 1/2079 of 0.13 acres	0.0001%
(2.7.7) Larry K. Collins Heirs, Devisees, Successors or Assigns		
(2.7.7.1) Mary Collins 5055 Crescent Rd Spring Hill, FL 34606	0.00006 acres 1/2079 of 0.13 acres	0.0001%
(2.7.8) Shelia Rene Collins Johnson Heirs, Devisees, Successors or Assigns		
(2.7.8.1) Tammy Lynn Johnson Pitts 103 Fairview Ave 6 Rutland, VT 05701	0.00002 acres 1/8316 of 0.13 acres	0.0000%
(2.7.8.2) Christina Marie Green 7253 Fox Creek Dr Olive Branch, MS 38654	0.00002 acres 1/8316 of 0.13 acres	0.0000%
(2.7.8.3) Timothy Lee Johnson 103 Fairview Ave 6 Rutland, VT 05701	0.00002 acres 1/8316 of 0.13 acres	0.0000%
(2.7.8.4) Jason Paul Johnson 2 Cardinal Place Ln Rutland, VT 05701	0.00002 acres 1/8316 of 0.13 acres	0.0000%

**Exhibit E**  
**Unit AX-99**  
**Docket #VGOB 04-1116-1358-02**  
**List of Conflicting Owners/Claimants that require escrow**  
**(58.77 Acre Unit)**

	Acres in Unit	Percent of Unit
(2.7.9) Michael D. Collins 2001 Apartment Blvd, Apt 226 Martinsburg, WV 25401	0.00006 acres 1/2079 of 0.13 acres	0.0001%
(2.7.10) Randall Allen Collins 1032 Deadbolt Rd Vansant, VA 24656	0.00006 acres 1/2079 of 0.13 acres	0.0001%
(2.7.11) Gary Wayne Collins 1866 Stiltners Creek Rd Grundy, VA 24614	0.00006 acres 1/2079 of 0.13 acres	0.0001%
(2.7.12) Robert M. Hibbitts 5602 Deskins Rd Vansant, VA 24656	0.00006 acres 1/2079 of 0.13 acres	0.0001%
(2.8) Ora May Hibbitts Reeves Heirs, Devisees, Successors or Assigns		
(2.8.1) Cecil E. Reeves Heirs, Devisees, Successors or Assigns		
(2.8.1.1) Vivian C. Renner 1167 Fixler Rd Wadsworth, OH 44281	0.00017 acres 1/756 of 0.13 acres	0.0003%
(2.8.1.2) William E. Reeves 17245 Thompson Rd Thompson, OH 44086	0.00017 acres 1/756 of 0.13 acres	0.0003%
(2.8.1.3) Rhonda E. Abrams 12353 Portage St Rittman, OH 44270	0.00017 acres 1/756 of 0.13 acres	0.0003%
(2.8.1.4) Evelyn B. McNitt 3803 Old Mill Rd Port Ageles, WA 98362	0.00017 acres 1/756 of 0.13 acres	0.0003%
(2.8.1.5) Steven R. Reeves 1959 S. Logan St Denver, CO 80210	0.00017 acres 1/756 of 0.13 acres	0.0003%
(2.8.1.6) Miriam B. Dzurec 1437 Brentfield Dr Wadsworth, OH 44281	0.00017 acres 1/756 of 0.13 acres	0.0003%
(2.9) Ava Maurine Hibbitts Akers Heirs, Devisees, Successors or Assigns		
(2.9.1) Darrell Douglas Akers 245 Ridge Rd Lebanon, VA 24266	0.00009 acres 1/1386 of 0.13 acres	0.0002%
(2.9.2) Phyllis Teen Kiepeke 7135 Balsam Park Blvd Hazelhurst, WI 54531	0.00009 acres 1/1386 of 0.13 acres	0.0002%
(2.9.3) Mary Lynn Bostic PO Box 8125 Grundy, VA 24614	0.00009 acres 1/1386 of 0.13 acres	0.0002%
(2.9.4) Thomas Clifford Akers 109 Owens Dr, Apt 45 Pikeville, KY 41501	0.00009 acres 1/1386 of 0.13 acres	0.0002%
(2.9.5) Playford Cordell Akers Heirs, Devisees, Successors or Assigns		
(2.9.5.1) Jennifer Darlene Akers, 2nd wife 1602 Daly Dr Corpus Christi, TX 78412	0.00003 acres 1/4158 of 0.13 acres	0.0001%

**Exhibit E**  
**Unit AX-99**  
**Docket #VGOB 04-1116-1358-02**  
**List of Conflicting Owners/Claimants that require escrow**  
**(58.77 Acre Unit)**

	Acres in Unit	Percent of Unit
(2.9.5.2) Playford C. Akers, Jr 694 Silver St Marion, OH 43302	0.00002 acres 1/6237 of 0.13 acres	0.0000%
(2.9.5.3) Michael L. Akers 694 Silver St Marion, OH 43302	0.00002 acres 1/6237 of 0.13 acres	0.0000%
(2.9.5.4) Courtni Akers 1602 Daly Dr Corpus Christi, TX 78412	0.00002 acres 1/6237 of 0.13 acres	0.0000%
(2.9.6) Aaron Keith Akers 1173 County Rd 1 Lot 9 South Point, OH 45680	0.00009 acres 1/1386 of 0.13 acres	0.0002%
(2.9.7) Sarah Elizabeth Akers 739 Triplett Rd Cleveland, NC 27013	0.00009 acres 1/1386 of 0.13 acres	0.0002%
(2.9.8) Carolyn Lucinda Stiltner 60 HC 60 Box 410A Hurley, VA 24620	0.00009 acres 1/1386 of 0.13 acres	0.0002%
(2.9.9) Margo Gini Cochran 1153 Turnbull Rd Grundy, VA 24614	0.00009 acres 1/1386 of 0.13 acres	0.0002%
(2.9.10) Vicki Victoria Akers 6302 Slate Creek Rd Grundy, VA 24614	0.00009 acres 1/1386 of 0.13 acres	0.0002%
(2.9.11) David Akers <i>Address unknown</i>	0.00009 acres 1/1386 of 0.13 acres	0.0002%
<b>(3) Mary Elizabeth Davis Croye Heirs, Devisees, Successors or Assigns</b>		
(3.1) Bittle King Croye	<i>Life Estate extinguished</i>	
(3.1.1) Marjorie Lee Croye Bailey Heirs, Devisees, Successors or Assigns		
(3.1.1.1) Janet Rae Garrett 109 Costa Mesa Dr Lady Lake, FL 32159	0.00116 acres 1/112 of 0.13 acres	0.0020%
(3.1.1.2) Mary Elizabeth Bell 2915 Maple Ln Bluefield, WV 24701	0.00116 acres 1/112 of 0.13 acres	0.0020%
(3.1.2) Geneva Croye Mustard Heirs, Devisees, Successors or Assigns		
(3.1.2.1) Clinton Luther Mustard Heirs, Devisees, Successors or Assigns		
(3.1.2.1.1) Brenda Mustard Noll Heirs, Devisees, Successors or Assigns		
(3.1.2.1.1.1) Barry Alan Noll 649 Sandpiper Dr Sunset Beach, NC 28468	0.00058 acres 1/224 of 0.13 acres	0.0010%
(3.1.2.1.2) Sharon Mustard Katz 1530 Gordon Cove Annapolis, MD 21403	0.00058 acres 1/224 of 0.13 acres	0.0010%
(3.1.2.1.3) Carol Mustard Lester Heirs, Devisees, Successors or Assigns		

**Exhibit E**  
**Unit AX-99**  
**Docket #VGOB 04-1116-1358-02**  
**List of Conflicting Owners/Claimants that require escrow**  
**(58.77 Acre Unit)**

	Acres in Unit	Percent of Unit
(3.1.2.1.3.1) Michael Lester 1058 Florist Rd Abingdon, VA 24210	0.00058 acres 1/224 of 0.13 acres	0.0010%
(3.1.2.1.4) Clinton Luther Mustard, Jr 992 Hidden Valley Independence, VA 24348	0.00058 acres 1/224 of 0.13 acres	0.0010%
(3.1.3) Marie Elizabeth Croye Goodwin Heirs, Devisees, Successors or Assigns		
(3.1.3.1) James B. Goodwin Jr. Heirs, Devisees, Successors or Assigns		
(3.1.3.1.1) Sandra Goodwin Green <i>Address Unknown</i> Lavale, MD	0.00232 acres 1/56 of 0.13 acres	0.0040%
(3.1.4) B. Kyle Croye Heirs, Devisees, Successors or Assigns		
(3.1.4.1) Anna Kathryn Ernst Croye 666 Balfour Rd Winston-Salem, NC 27104	0.00232 acres 1/56 of 0.13 acres	0.0040%
(4) Victoria Pearl Davis Munsey Heirs, Devisees, Successors or Assigns		
(4.1) Halder Roscoe Munsey	<i>Life Estate extinguished</i>	
(4.1.1) America Gertrude Munsey Tice Heirs, Devisees, Successors or Assigns		
(4.1.1.1) Kathy Ann Hackney PO Box 2172 Honaker, VA 24260	0.00464 acres 1/28 of 0.13 acres	0.0079%
(4.1.2) Hassell Roscoe Munsey Heirs, Devisees, Successors or Assigns		
(4.1.2.1) Cassie Rynyon Munsey Heirs, Devisees, Successors or Assigns		
(4.1.2.1.1) Kathy Ann Hackney PO Box 2172 Honaker, VA 24260	0.00464 acres 1/28 of 0.13 acres	0.0079%
(5) Gabriel Stewart Davis Heirs, Devisees, Successors or Assigns		
(5.1) Florence Alice Stiltner Davis	<i>Life Estate extinguished</i>	
(5.1.1) Nell Davis Swanson Heirs, Devisees, Successors or Assigns		
(5.1.1.1) Walters Swanson Heirs, Devisees, Successors or Assigns		
(5.1.1.1.1) John C. Cochrane 917 5th St Mukiteo, WA 98275	0.00034 acres 1/378 of 0.13 acres	0.0006%
(5.1.1.1.2) King's Garden School 19303 Fremont Ave, North Seattle, WA 98133	0.00034 acres 1/378 of 0.13 acres	0.0006%
(5.1.1.1.3) Canon Beach Bible Conference Ctr PO Box 398 Cannon Beach, OR 97110	0.00034 acres 1/378 of 0.13 acres	0.0006%

**Exhibit E**  
**Unit AX-99**  
**Docket #VGOB 04-1116-1358-02**  
**List of Conflicting Owners/Claimants that require escrow**  
**(58.77 Acre Unit)**

	Acres in Unit	Percent of Unit
(5.1.2) Carl Muncie Davis Heirs, Devisees, Successors or Assigns <i>(Heirs Unknown)</i>	0.00103 acres 1/126 of 0.13 acres	0.0018%
(5.1.3) Roby Clarence Davis Heirs, Devisees, Successors or Assigns		
(5.1.3.1) Jerline Osborne Davis 923 Hubble Hill Rd N. Tazewell, VA 24630	0.00103 acres 1/126 of 0.13 acres	0.0018%
(5.1.4) Carrie Davis Fields Reece Heirs, Devisees, Successors or Assigns		
(5.1.4.1) General MacArthur Fields 2075 New House Branch Rd Grundy, VA 24614	0.00021 acres 1/630 of 0.13 acres	0.0004%
(5.1.4.2) Carol Victoria Sturgill 5352 Pole Bridge Rd Wise, VA 24293	0.00021 acres 1/630 of 0.13 acres	0.0004%
(5.1.4.3) Charles Dewey Fields 8753 Hurley Rd Hurley, VA 24620	0.00021 acres 1/630 of 0.13 acres	0.0004%
(5.1.4.4) James Roger Fields Heirs, Devisees, Successors or Assigns		
(5.1.4.4.1) Louise Gilliam Fields 6440 Hurricane Rd Wise, VA 24293	0.00021 acres 1/630 of 0.13 acres	0.0004%
(5.1.4.5) Dennis H. Fields 290 Newberry Ridge Clintwood, VA 24228	0.00021 acres 1/630 of 0.13 acres	0.0004%
(5.1.5) Clyde Davis Heirs, Devisees, Successors or Assigns		
(5.1.5.1) Avie D. Davis Heirs, Devisees, Successors or Assigns		
(5.1.5.1.1) Patricia Lynn Davis Skaggs Heirs, Devisees, Successors or Assigns		
(5.1.5.1.1.1) Gerald D. Skaggs, Jr 1755 Reynolds Creek Rd Liberty, KY 42539	0.00002 acres 1/7560 of 0.13 acres	0.0000%
(5.1.5.1.1.2) Angela Skaggs 472 Dogwood Trail Dallas, GA 30157	0.00002 acres 1/7560 of 0.13 acres	0.0000%
(5.1.5.1.2) Clyde Davis, Jr 125 Rocky Branch Rd Jeffersonville, KY 40337	0.00003 acres 1/3780 of 0.13 acres	0.0001%
(5.1.5.1.3) Ethel R. Henderson 1299 Old State Rd Owingsville, KY 40360	0.00003 acres 1/3780 of 0.13 acres	0.0001%
(5.1.5.1.4) David J. Davis 524 Burley Dr, Apt 4 Mt Sterling, KY 40353	0.00003 acres 1/3780 of 0.13 acres	0.0001%

**Exhibit E**  
**Unit AX-99**  
**Docket #VGOB 04-1116-1358-02**  
**List of Conflicting Owners/Claimants that require escrow**  
**(58.77 Acre Unit)**

	Acres in Unit	Percent of Unit
(5.1.5.1.5) Earnest Dean Davis 680 Bedford Rd Jeffersonville, KY 40337	0.00003 acres 1/3780 of 0.13 acres	0.0001%
(5.1.5.1.6) Subbie W Wilder 87 Wilder Ln Owingsville, KY 40360	0.00003 acres 1/3780 of 0.13 acres	0.0001%
(5.1.5.1.7) Marsha A. Davis 6652 Camargo Levee Rd Jeffersonville, KY 40337	0.00003 acres 1/3780 of 0.13 acres	0.0001%
(5.1.5.1.8) Gabriel S. Davis 255 Rocky Branch Rd Jeffersonville, KY 40337	0.00003 acres 1/3780 of 0.13 acres	0.0001%
(5.1.5.1.9) William C. Davis PO Box 34 Frenchburg, KY 40322	0.00003 acres 1/3780 of 0.13 acres	0.0001%
(5.1.5.1.10) Daniel L. Davis 3109 S. Hwy 211 Salt Lick, KY 40371	0.00003 acres 1/3780 of 0.13 acres	0.0001%
(5.1.5.2) Patricia Lynn Davis Skaggs Heirs, Devisees, Successors or Assigns		
(5.1.5.2.1) Gerald D. Skaggs 6652 Camargo Levee Rd Jeffersonville, KY 40337	0.00007 acres 1/1890 of 0.13 acres	0.0001%
(5.1.5.3) Clyde Davis, Jr 125 Rocky Branch Rd Jeffersonville, KY 40337	0.00007 acres 1/1890 of 0.13 acres	0.0001%
(5.1.5.4) Ethel R. Henderson 1299 Old State Rd Owingsville, KY 40360	0.00007 acres 1/1890 of 0.13 acres	0.0001%
(5.1.5.5) David J. Davis 524 Burley Dr, Apt 4 Mt Sterling, KY 40353	0.00007 acres 1/1890 of 0.13 acres	0.0001%
(5.1.5.6) Earnest Dean Davis 680 Bedford Rd Jeffersonville, KY 40337	0.00007 acres 1/1890 of 0.13 acres	0.0001%
(5.1.5.7) Subbie W Wilder 87 Wilder Ln Owingsville, KY 40360	0.00007 acres 1/1890 of 0.13 acres	0.0001%
(5.1.5.8) Marsha A. Davis 6652 Camargo Levee Rd Jeffersonville, KY 40337	0.00007 acres 1/1890 of 0.13 acres	0.0001%
(5.1.5.9) Gabriel S. Davis 255 Rocky Branch Rd Jeffersonville, KY 40337	0.00007 acres 1/1890 of 0.13 acres	0.0001%
(5.1.5.10) William C. Davis PO Box 34 Frenchburg, KY 40322	0.00007 acres 1/1890 of 0.13 acres	0.0001%
(5.1.5.11) Daniel L. Davis 3109 S. Hwy 211 Salt Lick, KY 40371	0.00007 acres 1/1890 of 0.13 acres	0.0001%
(5.1.6) Mary Louise Davis York Heirs, Devisees, Successors or Assigns		

**Exhibit E**  
**Unit AX-99**  
**Docket #VGOB 04-1116-1358-02**  
**List of Conflicting Owners/Claimants that require escrow**  
**(58.77 Acre Unit)**

	Acres in Unit	Percent of Unit
(5.1.6.1) Clarence Edward "Buddy" York Heirs, Devisees, Successors or Assigns		
(5.1.6.1.1) Wynell Chance Brantley 115 River Rd Tenille, GA 31089	0.00004 acres 1/3024 of 0.13 acres	0.0001%
(5.1.6.1.2) Mary Alice Cowart 313 Willow Dr Sparta, GA 31087	0.00004 acres 1/3024 of 0.13 acres	0.0001%
(5.1.6.1.3) Toby York 10004 GA Hwy 231 Harrison, GA 31035	0.00004 acres 1/3024 of 0.13 acres	0.0001%
(5.1.6.1.4) Gabriel Daniel York Heirs, Devisees, Successors or Assigns		
(5.1.6.1.4.1) Jinnie Tildge 2224 Tuscon Trail Ft Wayne, IN 46814	0.00002 acres 1/6048 of 0.13 acres	0.0000%
(5.1.6.1.4.2) Nathan York 5454 N. iqua Rd Decatur, IN 46733	0.00002 acres 1/6048 of 0.13 acres	0.0000%
(5.1.6.2) Wynell Chance Brantley 115 River Rd Tenille, GA 31089	0.00017 acres 1/756 of 0.13 acres	0.0003%
(5.1.6.3) Mary Alice Cowart 313 Willow Dr Sparta, GA 31087	0.00017 acres 1/756 of 0.13 acres	0.0003%
(5.1.6.4) Toby York 10004 GA Hwy 231 Harrison, GA 31035	0.00017 acres 1/756 of 0.13 acres	0.0003%
(5.1.6.5) Gabriel Daniel York Heirs, Devisees, Successors or Assigns		
(5.1.6.5.1) Betty York 702 Capp Harlan Rd Tompkinsville, KY 42167	0.00017 acres 1/756 of 0.13 acres	0.0003%
(5.1.6.6) Maritha York Heirs, Devisees, Successors or Assigns		
(5.1.6.6.1) John Gregg York 625 Allen St, Lot 33 Swainsboro, GA 30401-3740	0.00017 acres 1/756 of 0.13 acres	0.0003%
(5.1.7) Floyd Holland Davis Heirs, Devisees, Successors or Assigns		
(5.1.7.1) Billie T. Davis 310 Ave A Melbourne Beach, FL 32951	0.00103 acres 1/126 of 0.13 acres	0.0018%
(5.1.8) Margie Shortridge 1005 Lakeview Dr Hermitage, TN 37076	0.00103 acres 1/126 of 0.13 acres	0.0018%
(5.1.9) Ellis Stuart Davis Heirs, Devisees, Successors or Assigns		

**Exhibit E**  
**Unit AX-99**  
**Docket #VGOB 04-1116-1358-02**  
**List of Conflicting Owners/Claimants that require escrow**  
**(58.77 Acre Unit)**

	Acres in Unit	Percent of Unit
(5.1.9.1) John S. Davis 3851 NW 121st Ave Sunrise, FL 33323	0.00103 acres 1/126 of 0.13 acres	0.0018%
<b>(6) George Alexander "Doll" Davis Heirs, Devisees, Successors or Assigns</b>		
(6.1) Martha Ellen Stacy Davis Vandyke	<i>Life Estate extinguished</i>	
(6.1.1) Hazel Gertrude Davis Duncan Heirs, Devisees, Successors or Assigns		
(6.1.1.1) Mary Struzenberg 214 Delee St, Colonia Hgts Kingsport, TN 33133	0.00062 acres 1/210 of 0.13 acres	0.0011%
(6.1.1.2) Ronald Duncan Smith Ave, Rock Creek Rd Erwin, TN 37650	0.00062 acres 1/210 of 0.13 acres	0.0011%
(6.1.1.3) Pam Duncan 407 S Main St Erwin, TN 37650	0.00062 acres 1/210 of 0.13 acres	0.0011%
(6.1.1.4) Enoch Alan Duncan Heirs, Devisees, Successors or Assigns		
(6.1.1.4.1) Grace Duncan 1608 Hotiye Ave Sebring, FL 33870	0.00062 acres 1/210 of 0.13 acres	0.0011%
(6.1.1.5) Darlene Denise Deaner PO Box 222 Center Hill, FL 33514	0.00062 acres 1/210 of 0.13 acres	0.0011%
(6.1.2) Geneva Mae Davis Aesque Heirs, Devisees, Successors or Assigns		
(6.1.2.1) Wanda Littrell 1223 Robertson St, Apt 40 Kingsport, TN 37660	0.00077 acres 1/168 of 0.13 acres	0.0013%
(6.1.2.2) Deborah Stewart 2976 Ashley St Kingsport, TN 37660	0.00077 acres 1/168 of 0.13 acres	0.0013%
(6.1.2.3) Sharon Piowers 311 Western Hgts Robersville, TN 37857	0.00077 acres 1/168 of 0.13 acres	0.0013%
(6.1.2.4) James Allen Ausque PO Box 247 Grundy, VA 24614	0.00077 acres 1/168 of 0.13 acres	0.0013%
(6.1.3) Beulah June Davis Shephard Heirs, Devisees, Successors or Assigns		
(6.1.3.1) Kenneth "Jimmy" Carper Shepherd Heirs, Devisees, Successors or Assigns		
(6.1.3.1.1) Kenneth David (Janet) Shepherd 1505 Norway St Bristol, VA 24201	0.00310 acres 1/42 of 0.13 acres	0.0053%
<b>(7) James Bert Davis Heirs, Devisees, Successors or Assigns</b>		
(7.1) Leatha Mae Perkins Davis Heirs, Devisees, Successors or Assigns		

**Exhibit E**  
**Unit AX-99**  
**Docket #VGOB 04-1116-1358-02**  
**List of Conflicting Owners/Claimants that require escrow**  
**(58.77 Acre Unit)**

	Acres in Unit	Percent of Unit
(7.1.1) Virginia Marie Davis Tiller Siders Heirs, Devisees, Successors or Assigns		
(7.1.1.1) Walters Lee Siders 17385 NE 243rd Place Rd Ft McCoy, FL 32134	0.00062 acres 1/210 of 0.13 acres	0.0011%
(7.1.1.2) Walter Leon Siders Heirs, Devisees, Successors or Assigns		
(7.1.1.2.1) Lorraine Lee Wyatt Reynolds 2147 LaFayette Rd Rockey Face, GA 30740	0.00015 acres 1/840 of 0.13 acres	0.0003%
(7.1.1.2.2) Loretta Lynn Sellers PO Box 223 St Marks, FL 32355	0.00015 acres 1/840 of 0.13 acres	0.0003%
(7.1.1.3) Judy Carol Baughman 9911 Carr Rd Riverview, FL 33569	0.00031 acres 1/420 of 0.13 acres	0.0005%
(7.1.1.4) David Eugene Siders Heirs, Devisees, Successors or Assigns		
(7.1.1.4.1) Walter Lee Siders 17385 NE 243rd Place Rd Ft McCoy, FL 32134	0.00031 acres 1/420 of 0.13 acres	0.0005%
(7.1.1.5) Frank Andy Siders 6613 Lithia Pinecrest Rd Lithia, FL 33547	0.00031 acres 1/420 of 0.13 acres	0.0005%
(7.1.2) Leona Davis Keen Heirs, Devisees, Successors or Assigns		
(7.1.2.1) James William Keen Heirs, Devisees, Successors or Assigns		
(7.1.2.1.1) Ira Clarence Keen PO Box 56 Maxie, VA 24628	0.00014 acres 1/910 of 0.13 acres	0.0002%
(7.1.2.1.2) Linda Sue Christian PO Box 22 Wolford, VA 24658	0.00014 acres 1/910 of 0.13 acres	0.0002%
(7.1.2.1.3) Billy Joe Keen 337 Virgil Coral Rd Uniondale, TN 37180	0.00014 acres 1/910 of 0.13 acres	0.0002%
(7.1.2.1.4) Robert Edmond Keen 1156 John Clifton Rd Raven, VA 24639	0.00014 acres 1/910 of 0.13 acres	0.0002%
(7.1.2.1.5) Brenda Gail Church 1025 Turnip Dr Vansant, VA 24656	0.00014 acres 1/910 of 0.13 acres	0.0002%
(7.1.2.1.6) Glenna Gay Stevens (Estep) 1236 Raysal Hollow Rd Raysal, WV 24879	0.00014 acres 1/910 of 0.13 acres	0.0002%
(7.1.2.1.7) Lillian Joyce Hurley PO Box 162 Maxie, VA 24628	0.00014 acres 1/910 of 0.13 acres	0.0002%
(7.1.2.1.8) Margorie Ann Stiltner (Fisher) 58 Boyd Ln Bastian, VA 24314	0.00014 acres 1/910 of 0.13 acres	0.0002%

**Exhibit E**  
**Unit AX-99**  
**Docket #VGOB 04-1116-1358-02**  
**List of Conflicting Owners/Claimants that require escrow**  
**(58.77 Acre Unit)**

	Acres in Unit	Percent of Unit
(7.1.2.1.9) Sandra Kay Smith PO Box 705 Doran, VA 24612	0.00014 acres 1/910 of 0.13 acres	0.0002%
(7.1.2.1.10) Darrell C Keen 1089 Old Columbia Rd Chapel Hill, TN 37034	0.00014 acres 1/910 of 0.13 acres	0.0002%
(7.1.2.1.11) Cindy Patricia Mullins PO Box 134 N. Tazewell, VA 24630	0.00014 acres 1/910 of 0.13 acres	0.0002%
(7.1.2.1.12) Connie Looney 2756 Slate Creek Rd Grundy, VA 24614	0.00014 acres 1/910 of 0.13 acres	0.0002%
(7.1.2.1.13) Timothy Keen 1089 Old Columbia Rd Chapel Hill, TN 37034	0.00014 acres 1/910 of 0.13 acres	0.0002%
(7.1.3) Virginia Davis Keen Heirs, Devisees, Successors or Assigns		
(7.1.3.1) Jerline Hendrix 1218 Issac Clifton Rd Chapmansboro, TN 37035	0.00037 acres 1/350 of 0.13 acres	0.0006%
(7.1.3.2) Jerry E. Keen 7411 Coldwater Rd Fairview, TN 37062	0.00037 acres 1/350 of 0.13 acres	0.0006%
(7.1.3.3) Larry David Keen 304 Church St White Bluff, TN 37187	0.00037 acres 1/350 of 0.13 acres	0.0006%
(7.1.3.4) Dewey Ray Keen 3994 Nansemond Rd Coeburn, VA 24230	0.00037 acres 1/350 of 0.13 acres	0.0006%
(7.1.3.5) Earl Roger Keen Heirs, Devisees, Successors or Assigns		
(7.1.3.5.1) Jerline Hendrix 1218 Issac Clifton Rd Chapmansboro, TN 37035	0.00009 acres 1/1400 of 0.13 acres	0.0002%
(7.1.3.5.2) Jerry E. Keen 7411 Coldwater Rd Fairview, TN 37062	0.00009 acres 1/1400 of 0.13 acres	0.0002%
(7.1.3.5.3) Larry David Keen 304 Church St White Bluff, TN 37187	0.00009 acres 1/1400 of 0.13 acres	0.0002%
(7.1.3.5.4) Dewey Ray Keen 3994 Nansemond Rd Coeburn, VA 24230	0.00009 acres 1/1400 of 0.13 acres	0.0002%
(7.1.4) Eula (Beulah) Davis (Keen) 1707 Charlie Griffin Rd Plant City, FL 33868	0.00186 acres 1/70 of 0.13 acres	0.0032%
(7.1.5) Lawrence Davis 7601 Van Fleet Rd Polk City, FL 33868	0.00186 acres 1/70 of 0.13 acres	0.0032%

(8) Elexious "Leckie" Martha Davis Wellman Heirs, Devisees,  
Successors or Assigns

**Exhibit E**  
**Unit AX-99**  
**Docket #VGOB 04-1116-1358-02**  
**List of Conflicting Owners/Claimants that require escrow**  
**(58.77 Acre Unit)**

	Acres in Unit	Percent of Unit
(8.1) Charley Wellman Heirs, Devisees, Successors or Assigns		
(8.1.1) Luther Wellman Heirs, Devisees, Successors or Assigns		
(8.1.1.1) Elta Duty Heirs, Devisees, Successors or Assigns		
(8.1.1.1.1) Dolly Duty 629 Vinson St Williamson, WV 25661	0.00012 acres 1/1120 of 0.13 acres	0.0002%
(8.1.1.1.2) Donna Ledford 32311 Grandview Westland, MI 48186	0.00012 acres 1/1120 of 0.13 acres	0.0002%
(8.1.1.1.3) Roberta Green 627 Lovell Dr Mt Juliet, TN 37122	0.00012 acres 1/1120 of 0.13 acres	0.0002%
(8.1.1.1.4) Ollie Dudley 2937 Princeville Dr Pickerington, OH 43147	0.00012 acres 1/1120 of 0.13 acres	0.0002%
(8.1.1.2) Ray Wellman 3601 Grant Ave Grove City, OH 43123	0.00046 acres 1/280 of 0.13 acres	0.0008%
(8.1.1.3) Ruby Greer PO Box 707 Bassett, VA 24055	0.00046 acres 1/280 of 0.13 acres	0.0008%
(8.1.1.4) Luther Wellman Rt 1 Box 51 Delbarton, WV 25670	0.00046 acres 1/280 of 0.13 acres	0.0008%
(8.1.1.5) Joy Cloney 78-5 Mile Creek Delbarton, WV 25670	0.00046 acres 1/280 of 0.13 acres	0.0008%
(8.1.2) Barnes Wellman Heirs, Devisees, Successors or Assigns <i>(Documentation requested 5/23/17)</i>	0.00232 acres 1/56 of 0.13 acres	0.0040%
(8.1.2.1) Charley Wellman Heirs, Devisees, Successors or Assigns		
(8.1.2.1.1) Luther Wellman Heirs, Devisees, Successors or Assigns		
(8.1.2.1.1.1) Elta Duty Heirs, Devisees, Successors or Assigns		
(8.1.2.1.1.1.1) Dolly Duty 629 Vinson St Williamson, WV 25661		
(8.1.2.1.1.1.2) Donna Ledford 32311 Grandview Westland, MI 48186		
(8.1.2.1.1.1.3) Roberta Green 627 Lovell Dr Mt Juliet, TN 37122		
(8.1.2.1.1.1.4) Ollie Dudley 2937 Princeville Dr Pickerington, OH 43147		

**Exhibit E**  
**Unit AX-99**  
**Docket #VGOB 04-1116-1358-02**  
**List of Conflicting Owners/Claimants that require escrow**  
**(58.77 Acre Unit)**

	Acres in Unit	Percent of Unit
(8.1.2.1.1.2) Ray Wellman 3601 Grant Ave Grove City, OH 43123		
(8.1.2.1.1.3) Ruby Greer PO Box 707 Bassett, VA 24055		
(8.1.2.1.1.4) Luther Wellman Rt 1 Box 51 Delbarton, WV 25670		
(8.1.2.1.1.5) Joy Cloney 78-5 Mile Creek Delbarton, WV 25670		
(8.1.2.1.2) Oliver Wellman Heirs, Devisees, Successors or Assigns		
(8.1.2.1.2.1) Estella Wellman Heirs, Devisees, Successors or Assigns		
(8.1.2.1.2.1.1) Chester Wellman 918 E Maple Ave Adrian, MI 49221		
(8.1.2.1.3) Ballard Wellman Heirs, Devisees, Successors or Assigns <i>(Heirs Unknown)</i>		
(8.1.3) Oliver Wellman Heirs, Devisees, Successors or Assigns		
(8.1.3.1) Estella Wellman Heirs, Devisees, Successors or Assigns		
(8.1.3.1.1) Chester Wellman 918 E Maple Ave Adrian, MI 49221	0.00232 acres 1/56 of 0.13 acres	0.0040%
(8.1.4) Ballard Wellman Heirs, Devisees, Successors or Assigns <i>(Heirs Unknown)</i>	0.00232 acres 1/56 of 0.13 acres	0.0040%
<b>(9)</b> Ora May Davis Sturgeon Heirs, Devisees, Successors or Assigns		
(9.1) Linkous Davis Heirs, Devisees, Successors or Assigns		
(9.1.1) Michael Edward Davis PO Box 263 Richlands, VA 24641	0.00031 acres 1/420 of 0.13 acres	0.0005%
(9.1.2) Eddie Dean Davis Heirs, Devisees, Successors or Assigns		
(9.1.2.1) Margie Carol Quinley Davis PO Box 155 Oakwood, VA 24631	0.00031 acres 1/420 of 0.13 acres	0.0005%
(9.1.3) Bobby Darrell Davis Heirs, Devisees, Successors or Assigns		
(9.1.3.1) Sheila Davis Carty 208 Paul Stanley Rd Coeburn, VA 24230	0.00031 acres 1/420 of 0.13 acres	0.0005%

**Exhibit E**  
**Unit AX-99**  
**Docket #VGOB 04-1116-1358-02**  
**List of Conflicting Owners/Claimants that require escrow**  
**(58.77 Acre Unit)**

	Acres in Unit	Percent of Unit
(9.1.4) Marcus Eugene Davis 229 Beasonwell Rd Lot 14 Kingsport, TN 37660	0.00031 acres 1/420 of 0.13 acres	0.0005%
(9.1.5) Rose Mae (Robert) Keen 5051 Poplar Creek Rd Grundy, VA 24614	0.00031 acres 1/420 of 0.13 acres	0.0005%
(9.1.6) Paul Linkous Davis 229 Beasonwell Rd Lot 14 Kingsport, TN 37660	0.00031 acres 1/420 of 0.13 acres	0.0005%
(9.2) Clarence Hollin Sturgeon Heirs, Devisees, Successors or Assigns		
(9.2.1) Caroline Stiltner Sturgeon 259 Burks Manor Rosedale, VA 24280	0.00186 acres 1/70 of 0.13 acres	0.0032%
(9.3) Frank Don Sturgeon Heirs, Devisees, Successors or Assigns		
(9.3.1) Debbie Sue Sturgeon 1031 Mott Branch Rd Vansant, VA 24656	0.00093 acres 1/140 of 0.13 acres	0.0016%
(9.3.2) Jeffery Gordon Sturgeon PO Box 83 Doran, VA 24612	0.00093 acres 1/140 of 0.13 acres	0.0016%
(9.4) Ethel May Sturgeon Lester PO Box 432 Big Rock, VA 24603	0.00186 acres 1/70 of 0.13 acres	0.0032%
(9.5) Arnold Sturgeon PO Box 432 Big Rock, VA 24603	0.00186 acres 1/70 of 0.13 acres	0.0032%
<b>(10) Bessie Davis Huzelevich Heirs, Devisees, Successors or Assigns</b>		
(10.1) Jerome George Huzelevich Heirs, Devisees, Successors or Assigns		
(10.1.1) JoAnn Redelis Heirs, Devisees, Successors or Assigns		
(10.1.1.1) Jason Sanford 134 Shell Cove Rd Pasadena, MD 21122	0.00077 acres 1/168 of 0.13 acres	0.0013%
(10.1.2) John Huzelevich Heirs, Devisees, Successors or Assigns <i>(Documentation pending)</i>	0.00077 acres 1/168 of 0.13 acres	0.0013%
(10.1.3) James Huzelevich Heirs, Devisees, Successors or Assigns <i>(Documentation pending)</i>	0.00077 acres 1/168 of 0.13 acres	0.0013%
(10.1.4) Christopher Mylon Huzelevich Heirs, Devisees, Successors or Assigns		
(10.1.4.1) Leann Huzelevich c/o Teresa Huzelevich 5214 Patrick Henry Dr Brooklyn, MD 21225	0.00077 acres 1/168 of 0.13 acres	0.0013%
(10.2) George Huzelevich Heirs, Devisees, Successors or Assigns		

**Exhibit E**  
**Unit AX-99**  
**Docket #VGOB 04-1116-1358-02**  
**List of Conflicting Owners/Claimants that require escrow**  
**(58.77 Acre Unit)**

	Acres in Unit	Percent of Unit
(10.2.1) JoAnn Redelis Heirs, Devisees, Successors or Assigns		
(10.2.1.1) Jason Sanford 134 Shell Cove Rd Pasadena, MD 21122	0.00031 acres 1/420 of 0.13 acres	0.0005%
(10.2.2) John Huzelevich Heirs, Devisees, Successors or Assigns <i>(Documentation pending)</i>	0.00031 acres 1/420 of 0.13 acres	0.0005%
(10.2.2.1) JoAnn Redelis Heirs, Devisees, Successors or Assigns		
(10.2.2.1.1) Jason Sanford 134 Shell Cove Rd Pasadena, MD 21122		
(10.2.2.2) James Huzelevich Heirs, Devisees, Successors or Assigns		
(10.2.2.2.1) Christopher Mylon Huzelevich Heirs, Devisees, Successors or Assigns		
(10.2.2.2.1.1) Leann Huzelevich c/o Teresa Huzelevich 5214 Patrick Henry Dr Brooklyn, MD 21225		
(10.2.2.3) Eula Mae Vencill Stiltner Heirs, Devisees, Successors or Assigns		
(10.2.2.3.1) Wanda Stiltner PO Box 10 Maxie, VA 24628		
(10.2.2.3.2) Patricia Blackburn Heirs, Devisees, Successors or Assigns		
(10.2.2.3.2.1) Crystal Blackburn 1085 Dusty Rd Grundy, VA 24614		
(10.2.2.3.2.2) Jessica Hurley 1514 Karwill Ln A Chattanooga, TN 37412		
(10.2.2.3.3) Tammy Blackburn 1398 Convict Hollow Rd Grundy, VA 24614		
(10.2.2.3.4) Sherry Hardin 1430 Cripple Creek Rd Grundy, VA 24614		
(10.2.2.3.5) Glenda C. Brown 79 Bell Ave Rossville, GA 30741		
(10.2.2.3.6) Larry E. Stiltner 1005 Anchor Rd #18E Grundy, VA 24614		
(10.2.2.3.7) Terry W. Stiltner 1519 Maxie Circle Grundy, VA 24614		
(10.2.3) James Huzelevich Heirs, Devisees, Successors or Assigns		

**Exhibit E**  
**Unit AX-99**  
**Docket #VGOB 04-1116-1358-02**  
**List of Conflicting Owners/Claimants that require escrow**  
**(58.77 Acre Unit)**

	Acres in Unit	Percent of Unit
(10.2.3.1) Christopher Mylon Huzelevich Heirs, Devisees, Successors or Assigns		
(10.2.3.1.1) Leann Huzelevich c/o Teresa Huzelevich 5214 Patrick Henry Dr Brooklyn, MD 21225	0.00031 acres 1/420 of 0.13 acres	0.0005%
(10.2.4) Eula Mae Vencill Stiltner Heirs, Devisees, Successors or Assigns		
(10.2.4.1) Wanda Stiltner PO Box 10 Maxie, VA 24628	0.00004 acres 1/2940 of 0.13 acres	0.0001%
(10.2.4.2) Patricia Blackburn Heirs, Devisees, Successors or Assigns		
(10.2.4.2.1) Crystal Blackburn 1085 Dusty Rd Grundy, VA 24614	0.00002 acres 1/5880 of 0.13 acres	0.0000%
(10.2.4.2.2) Jessica Hurley 1514 Karwill Ln A Chattanooga, TN 37412	0.00002 acres 1/5880 of 0.13 acres	0.0000%
(10.2.4.3) Tammy Blackburn 1398 Convict Hollow Rd Grundy, VA 24614	0.00004 acres 1/2940 of 0.13 acres	0.0001%
(10.2.4.4) Sherry Hardin 1430 Cripple Creek Rd Grundy, VA 24614	0.00004 acres 1/2940 of 0.13 acres	0.0001%
(10.2.4.5) Glenda C. Brown 79 Bell Ave Rossville, GA 30741	0.00004 acres 1/2940 of 0.13 acres	0.0001%
(10.2.4.6) Larry E. Stiltner 1005 Anchor Rd #18E Grundy, VA 24614	0.00004 acres 1/2940 of 0.13 acres	0.0001%
(10.2.4.7) Terry W. Stiltner 1519 Maxie Circle Grundy, VA 24614	0.00004 acres 1/2940 of 0.13 acres	0.0001%
(10.3) John Huzelevich Heirs, Devisees, Successors or Assigns <i>(Documentation pending)</i>	0.00124 acres 1/105 of 0.13 acres	0.0021%
(10.3.1) JoAnn Redelis Heirs, Devisees, Successors or Assigns		
(10.3.1.1) Jason Sanford 134 Shell Cove Rd Pasadena, MD 21122		
(10.3.2) James Huzelevich Heirs, Devisees, Successors or Assigns		
(10.3.2.1) Christopher Mylon Huzelevich Heirs, Devisees, Successors or Assigns		
(10.3.2.1.1) Leann Huzelevich c/o Teresa Huzelevich 5214 Patrick Henry Dr Brooklyn, MD 21225		
(10.3.3) Eula Mae Vencill Stiltner Heirs, Devisees, Successors or Assigns		

**Exhibit E**  
**Unit AX-99**  
**Docket #VGOB 04-1116-1358-02**  
**List of Conflicting Owners/Claimants that require escrow**  
**(58.77 Acre Unit)**

	Acres in Unit	Percent of Unit
(10.3.3.1) Wanda Stiltner PO Box 10 Maxie, VA 24628		
(10.3.3.2) Patricia Blackburn Heirs, Devisees, Successors or Assigns		
(10.3.3.2.1) Crystal Blackburn 1085 Dusty Rd Grundy, VA 24614		
(10.3.3.2.2) Jessica Hurley 1514 Karwill Ln A Chattanooga, TN 37412		
(10.3.3.3) Tammy Blackburn 1398 Convict Hollow Rd Grundy, VA 24614		
(10.3.3.4) Sherry Hardin 1430 Cripple Creek Rd Grundy, VA 24614		
(10.3.3.5) Glenda C. Brown 79 Bell Ave Rossville, GA 30741		
(10.3.3.6) Larry E. Stiltner 1005 Anchor Rd #18E Grundy, VA 24614		
(10.3.3.7) Terry W. Stiltner 1519 Maxie Circle Grundy, VA 24614		
(10.4) JoAnn Redelis Heirs, Devisees, Successors or Assigns		
(10.4.1) Jason Sanford 134 Shell Cove Rd Pasadena, MD 21122	0.00124 acres 1/105 of 0.13 acres	0.0021%
(10.5) James Huzelevich Heirs, Devisees, Successors or Assigns		
(10.5.1) Christopher Mylon Huzelevich Heirs, Devisees, Successors or Assigns		
(10.5.1.1) Leann Huzelevich c/o Teresa Huzelevich 5214 Patrick Henry Dr Brooklyn, MD 21225	0.00124 acres 1/105 of 0.13 acres	0.0021%
(10.6) Eula Mae Vencill Stiltner Heirs, Devisees, Successors or Assigns		
(10.6.1) Wanda Stiltner PO Box 10 Maxie, VA 24628	0.00018 acres 1/735 of 0.13 acres	0.0003%
(10.6.2) Patricia Blackburn Heirs, Devisees, Successors or Assigns		
(10.6.2.1) Crystal Blackburn 1085 Dusty Rd Grundy, VA 24614	0.00009 acres 1/1470 of 0.13 acres	0.0002%
(10.6.2.2) Jessica Hurley 1514 Karwill Ln A Chattanooga, TN 37412	0.00009 acres 1/1470 of 0.13 acres	0.0002%

**Exhibit E**  
**Unit AX-99**  
**Docket #VGOB 04-1116-1358-02**  
**List of Conflicting Owners/Claimants that require escrow**  
**(58.77 Acre Unit)**

	Acres in Unit	Percent of Unit
(10.6.3) Tammy Blackburn 1398 Convict Hollow Rd Grundy, VA 24614	0.00018 acres 1/735 of 0.13 acres	0.0003%
(10.6.4) Sherry Hardin 1430 Cripple Creek Rd Grundy, VA 24614	0.00018 acres 1/735 of 0.13 acres	0.0003%
(10.6.5) Glenda C. Brown 79 Bell Ave Rossville, GA 30741	0.00018 acres 1/735 of 0.13 acres	0.0003%
(10.6.6) Larry E. Stiltner 1005 Anchor Rd #18E Grundy, VA 24614	0.00018 acres 1/735 of 0.13 acres	0.0003%
(10.6.7) Terry W. Stiltner 1519 Maxie Circle Grundy, VA 24614	0.00018 acres 1/735 of 0.13 acres	0.0003%
<b>(11) Ethel Davis Sturgeon Heirs, Devisees, Successors or Assigns</b>		
(11.1) Lois Weeks 339 Craig Ave Salem, VA 24153	0.00155 acres 1/84 of 0.13 acres	0.0026%
(11.2) Phyllis Dowdy 4974 Alean Rd Boones Mill, VA 24065	0.00155 acres 1/84 of 0.13 acres	0.0026%
(11.3) Willard Sturgeon PO Box 1085 Vansant, VA 24656	0.00155 acres 1/84 of 0.13 acres	0.0026%
(11.4) Roosevelt Lawrence Sturgeon Heirs, Devisees, Successors or Assigns		
(11.4.1) Charles Edward Sturgeon 2824 Charles Pathe Dr Ruskin, FL 33570	0.00039 acres 1/336 of 0.13 acres	0.0007%
(11.4.2) Elizabeth Ann Sturgeon PO Box 1857 Gibsonton, FL 33534	0.00039 acres 1/336 of 0.13 acres	0.0007%
(11.4.3) Ronald Lawrence Sturgeon 11108 Stafford Ln Riverview, FL 33578	0.00039 acres 1/336 of 0.13 acres	0.0007%
(11.4.4) Lorie Marie Rodriguez 11713 Lindbergh Ave Lynwood, CA 90262	0.00039 acres 1/336 of 0.13 acres	0.0007%
(11.5) Lewis Vivian Sturgeon Heirs, Devisees, Successors or Assigns		
(11.5.1) Guy Mitchell Sturgeon Heirs, Devisees, Successors or Assigns		
(11.5.1.1) Rita Noreen Sturgeon 2304 E Glen Oaks Dr Wichita, KS 67216	0.00052 acres 1/252 of 0.13 acres	0.0009%
(11.5.1.2) Lewis Michael Sturgeon 28158 Suburban Dr Warren, MI 48088	0.00052 acres 1/252 of 0.13 acres	0.0009%

**Exhibit E**  
**Unit AX-99**  
**Docket #VGOB 04-1116-1358-02**  
**List of Conflicting Owners/Claimants that require escrow**  
**(58.77 Acre Unit)**

	Acres in Unit	Percent of Unit
(11.5.1.3) Parris Marlow Sturgeon 1779 E. George Ave Hazel Park, MI 48030	0.00052 acres 1/252 of 0.13 acres	0.0009%
(11.6) Florence Gertrude Klein Heirs, Devisees, Successors or Assigns		
(11.6.1) Richard Walter Klein, Jr 64 Armstrong St Frostburg, MD 21532	0.00077 acres 1/168 of 0.13 acres	0.0013%
(11.6.2) Deborah Camacho 15 Almeria Irvin, CA 92614	0.00077 acres 1/168 of 0.13 acres	0.0013%
(12) Dora Davis Adkins Heirs, Devisees, Successors or Assigns		
(12.1) Luther Adkins, Jr 4451 Old Kentucky Tpk Rd Raven, VA 24639	0.00186 acres 1/70 of 0.13 acres	0.0032%
(12.2) Betty Sue Buchanan Heirs, Devisees, Successors or Assigns		
(12.2.1) Alexandra Louise Stacy 309 Fox's Private Dr Lot 9 Bluff City, TN 37618	0.00062 acres 1/210 of 0.13 acres	0.0011%
(12.2.2) Travis Stacy 109 Cleveland Rd Johnson City, TN 37615	0.00062 acres 1/210 of 0.13 acres	0.0011%
(12.2.3) Andrew Buchanan 2375 Brushy Fort Rd Grundy, VA 24614	0.00062 acres 1/210 of 0.13 acres	0.0011%
(12.3) Dorothy Jean Looney 2263 Watkins St Grundy, VA 24614	0.00186 acres 1/70 of 0.13 acres	0.0032%
(12.4) Joanna White 5506 Chatmoss Rd Midlothian, VA 23112	0.00186 acres 1/70 of 0.13 acres	0.0032%
(12.5) Bertie Mabel McGlothlin 2229 Watkins St Grundy, VA 24614	0.00186 acres 1/70 of 0.13 acres	0.0032%
(13) John Paul Davis Heirs, Devisees, Successors or Assigns		
(13.1) Lucy E. Davis Heirs, Devisees, Successors or Assigns		
(13.1.1) Johnny Paul Davis 5678 Crescent Beach Loop Citrus Hills Park Lot 150 Dover, FL 33527	0.00310 acres 1/42 of 0.13 acres	0.0053%
(13.2) Pauline Stiltner Heirs, Devisees, Successors or Assigns		
(13.2.1) Paula Ohlinger 4227 Johnson Ridge Rd Stockport, OH 43787	0.00103 acres 1/126 of 0.13 acres	0.0018%
(13.2.2) Melissa Shortridge PO Box 4 Rowe, VA 24646	0.00103 acres 1/126 of 0.13 acres	0.0018%

**Exhibit E**  
**Unit AX-99**  
**Docket #VGOB 04-1116-1358-02**  
**List of Conflicting Owners/Claimants that require escrow**  
**(58.77 Acre Unit)**

	Acres in Unit	Percent of Unit
(13.2.3) Archie Denver Stiltner 1622 Coon Branch Rd Grundy, VA 24614	0.00103 acres 1/126 of 0.13 acres	0.0018%
(13.3) Johnny Paul Davis 5678 Crescent Beach Loop Citrus Hills Park Lot 150 Dover, FL 33527	0.00310 acres 1/42 of 0.13 acres	0.0053%
<b>(14) Mike Davis Heirs, Devisees, Successors or Assigns</b>		
(14.1) Dorothy Ann Fields Davis Sheets Heirs, Devisees, Successors or Assigns		
(14.1.1) Wiley Eugene Sheets Heirs, Devisees, Successors or Assigns		
(14.1.1.1) Stoney Davis 3386 Breaks Park Rd Haysi, VA 24256	0.00103 acres 1/126 of 0.13 acres	0.0018%
(14.1.1.2) Tony Davis PO Box 1174 Raven, VA 24639	0.00103 acres 1/126 of 0.13 acres	0.0018%
(14.1.1.3) Sandra Tackett 937 Marsh Field Cir, Unit 205 Myrtle Beach, SC 29579	0.00103 acres 1/126 of 0.13 acres	0.0018%
(14.1.2) Stoney Davis 3386 Breaks Park Rd Haysi, VA 24256	0.00206 acres 1/63 of 0.13 acres	0.0035%
(14.1.3) Tony Davis PO Box 1174 Raven, VA 24639	0.00206 acres 1/63 of 0.13 acres	0.0035%
(14.1.4) Sandra Tackett 937 Marsh Field Cir, Unit 205 Myrtle Beach, SC 29579	0.00206 acres 1/63 of 0.13 acres	0.0035%
	<b>Acres</b> <b>Percent</b>	<b>0.13</b> <b>0.2212%</b>

**Tract #1L - 0.58 acres**

***Title conflict***

**COAL OWNERSHIP**

(1) H-W Financial, LLC, Tr.3 P.O. Box 11000 Danville, VA 24543	0.58 acres	0.9869%
--	------------	---------

**OIL & GAS OWNERSHIP**

(1) Commonwealth of Virginia Department of Transportation 870 Bonham Rd Bristol, VA 24202	0.58 acres	0.9869%
--	------------	---------

***OR***

(1) Noah Helton Heirs, Devisees, Successors or Assigns	0.58 acres	0.9869%
---	------------	---------

**Exhibit E**  
**Unit AX-99**  
**Docket #VGOB 04-1116-1358-02**  
**List of Conflicting Owners/Claimants that require escrow**  
**(58.77 Acre Unit)**

	Acres in Unit	Percent of Unit
(a) F. P. Helton P.O. Box 1432 Honaker, VA 24260	0.08 acres 1/7 of 0.58 acres	0.1410%
(b) Buford Helton 2525 Stinson Ridge Rd Rowe, VA 24646	0.08 acres 1/7 of 0.58 acres	0.1410%
(c) Lorene Helton Lester Heirs, Devisees, Successors or Assigns		
(c.1) Jeffrey Lester P.O. Box 374 Oakwood, VA 24631	0.08 acres 1/7 of 0.58 acres	0.1410%
(d) Jerlene Helton Heirs, Devisees, Successors or Assigns		
(d.1) Melissa Reynolds 2551 Stinson Ridge Rd Rowe, VA 24646	0.08 acres 1/7 of 0.58 acres	0.1410%
(e) Fayrene Helton Yates Heirs, Devisees, Successors or Assigns		
(e.1) Gregory Reynolds 2496 Stinson Ridge Rd Rowe, VA 24646	0.04 acres 1/14 of 0.58 acres	0.0705%
(e.2) Jason Reynolds 264 New Garden Estates Rd Honaker, VA 24260-6245	0.04 acres 1/14 of 0.58 acres	0.0705%
(f) Eva Mae Helton Hale Heirs, Devisees, Successors or Assigns		
(f.1) Leonard Hale PO Box 1671 Honaker, VA 24260	0.08 acres 1/7 of 0.58 acres	0.1410%
(g) Carlos Helton 2661 Stinson Ridge Rd Rowe, VA 24646	0.08 acres 1/7 of 0.58 acres	0.1410%
	<b>Acres Percent</b>	<b>0.58 0.9869%</b>

**Tract #1M - 0.56 acres**

***Title conflict***

**COAL OWNERSHIP**

(1) H-W Financial, LLC, Tr.3 P.O. Box 11000 Danville, VA 24543	0.56 acres	0.9529%
--	------------	---------

**OIL & GAS OWNERSHIP**

(1) Commonwealth of Virginia Department of Transportation 870 Bonham Rd Bristol, VA 24202	0.56 acres	0.9529%
--	------------	---------

***OR***

(1) Noah Helton Heirs, Devisees, Successors or Assigns	0.56 acres	0.9529%
---	------------	---------

**Exhibit E**  
**Unit AX-99**  
**Docket #VGOB 04-1116-1358-02**  
**List of Conflicting Owners/Claimants that require escrow**  
**(58.77 Acre Unit)**

	Acres in Unit	Percent of Unit
(a) F. P. Helton P.O. Box 1432 Honaker, VA 24260	0.08 acres 1/7 of 0.56 acres	0.1362%
(b) Buford Helton 2525 Stinson Ridge Rd Rowe, VA 24646	0.08 acres 1/7 of 0.56 acres	0.1362%
(c) Lorene Helton Lester Heirs, Devisees, Successors or Assigns		
(c.1) Jeffrey Lester P.O. Box 374 Oakwood, VA 24631	0.08 acres 1/7 of 0.56 acres	0.1362%
(d) Jerlene Helton Heirs, Devisees, Successors or Assigns		
(d.1) Melissa Reynolds 2551 Stinson Ridge Rd Rowe, VA 24646	0.08 acres 1/7 of 0.56 acres	0.1362%
(e) Fayrene Helton Yates Heirs, Devisees, Successors or Assigns		
(e.1) Gregory Reynolds 2496 Stinson Ridge Rd Rowe, VA 24646	0.04 acres 1/14 of 0.56 acres	0.0681%
(e.2) Jason Reynolds 264 New Garden Estates Rd Honaker, VA 24260-6245	0.04 acres 1/14 of 0.56 acres	0.0681%
(f) Eva Mae Helton Hale Heirs, Devisees, Successors or Assigns		
(f.1) Leonard Hale PO Box 1671 Honaker, VA 24260	0.08 acres 1/7 of 0.56 acres	0.1362%
(g) Carlos Helton 2661 Stinson Ridge Rd Rowe, VA 24646	0.08 acres 1/7 of 0.56 acres	0.1362%
	<b>Acres Percent</b>	<b>0.56 0.9529%</b>

**Tract #3 - 4.71 acres**

**COAL OWNERSHIP**

(1) H-W Financial, LLC, Tr.14 P.O. Box 11000 Danville, VA 24543	4.71 acres	8.0143%
---	------------	---------

**OIL & GAS OWNERSHIP**

(1) Fielden Sanders Heirs, Devisees, Successors or Assigns, et al.	4.71 acres	8.0143%
(1) Ora Sanders Heirs, Devisees, Successors or Assigns		
(a) Oma Sanders Tiller Heirs, Devisees, Successors or Assigns		
(a.1) Loeita Austin 7509 Red Bud Hwy Honaker, VA 24260	0.1121 acres 1/42 of 4.71 acres	0.1908%

**Exhibit E**  
**Unit AX-99**  
**Docket #VGOB 04-1116-1358-02**  
**List of Conflicting Owners/Claimants that require escrow**  
**(58.77 Acre Unit)**

	Acres in Unit	Percent of Unit
(a.2) Edward Tiller 7491 Red Bud Hwy Honaker, VA 24260	0.1121 acres 1/42 of 4.71 acres	0.1908%
(b) Leafy Sanders Tiller Heirs, Devisees, Successors or Assigns		
(b.1) Christa Hess 3319 Wayfield Dr. Johnson City, TN 37601	0.1121 acres 1/42 of 4.71 acres	0.1908%
(b.2) Ronnie Wayne Tiller 7918 Gold Leaf Circle Spotsylvania, VA 22551	0.1121 acres 1/42 of 4.71 acres	0.1908%
(c) Lena Sanders Sutarka 751 Forest Hill Rd Gordonsville, VA 22942	0.2243 acres 1/21 of 4.71 acres	0.3816%
(d) Daniel E. Sanders Heirs, Devisees, Successors or Assigns		
(d.1) Orié Wangler (Gerard) 105418 S 3310 Rd Mcloud, OK 74851	0.0561 acres 1/84 of 4.71 acres	0.0954%
(d.2) Wainoke Lynn Kummell 16826 Topeka Ln Choctaw, OK 73020	0.0561 acres 1/84 of 4.71 acres	0.0954%
(d.3) Latrenda Sanders 105418 S 3310 Rd Mcloud, OK 74851	0.0561 acres 1/84 of 4.71 acres	0.0954%
(d.4) Lamona Heck PO Box 178 Thaxton, VA 24174	0.0561 acres 1/84 of 4.71 acres	0.0954%
(e) Julia Sanders O'Quinn 1232 Green Cook Rd Sunbury, OH 43074	0.2243 acres 1/21 of 4.71 acres	0.3816%
(g) Walter Sanders Heirs, Devisees, Successors or Assigns		
(g.4) Terry Sanders 271 Pleasant Ridge Road Franklinville, NC 27248	0.0561 acres 1/84 of 4.71 acres	0.0954%
(g.5) James Sanders	Deceased, no children	
(2) Fielden Sanders Heirs, Devisees, Successors or Assigns		
(a) Chester Sanders 408 W Dartmouth Avenue Melbourne, FL 32901	0.7850 acres 1/6 of 4.71 acres	1.3357%
<i>Chester Sanders has entered royalty split agreement, but tract will remain in escrow until a disbursement can be filed</i>		
(b) Dave Sanders 590 Bailey Switch Rd. Bluefield, VA 24605	0.7850 acres 1/6 of 4.71 acres	1.3357%
<i>Dave Sanders has entered royalty split agreement, but tract will remain in escrow until a disbursement can be filed</i>		

**Exhibit E**  
**Unit AX-99**  
**Docket #VGOB 04-1116-1358-02**  
**List of Conflicting Owners/Claimants that require escrow**  
**(58.77 Acre Unit)**

	Acres in Unit	Percent of Unit
(c) Norman Sanders Heirs, Devisees, Successors or Assigns		
(c.1) Shirley Sanders 2013 Otterdale Road Midlothian, VA 23112	0.7850 acres 1/6 of 4.71 acres	1.3357%
<i>Shirley Sanders has entered royalty split agreement, but tract will remain in escrow until a disbursement can be filed</i>		
(d) Estil Sanders Heirs, Devisees, Successors or Assigns		
(d.4) Harley Sanders 172 Vantage Drive Tazewell, VA 24651	0.0748 acres 1/63 of 4.71 acres	0.1272%
(d.5) Jerry Sanders P.O. Box 1931 Honaker, VA 24260	0.0748 acres 1/63 of 4.71 acres	0.1272%
<i>Jerry Sanders has entered royalty split agreement, but tract will remain in escrow until a disbursement can be filed</i>		
(d.7) Allen Sanders 924 Creekside Drive Lebanon, VA 24266	0.0748 acres 1/63 of 4.71 acres	0.1272%
	<b>Acres</b>	<b>3.7568</b>
	<b>Percent</b>	<b>6.3924%</b>

**Tract #4B - 0.05 acres**

**COAL OWNERSHIP**

Moses Davis Heirs, Devisees, Successors or Assigns	0.05 acres	0.0851%
(1) Gertrude Davis Ratliff Heirs, Devisees, Successors or Assigns (1/14)		
(1.1) Muncy William Ratliff	<i>Life Estate extinguished</i>	
(1.1.1) Ora Leckie Ratliff Heirs, Devisees, Successors or Assigns		
(1.1.1.1) Harold Evans Shortridge Heirs, Devisees, Successors or Assigns		
(1.1.1.1.1) Clayton Lee Shortridge 221 Shady Ln Hillsville, VA 24343	0.00018 acres 1/280 of 0.05 acres	0.0003%
(1.1.1.2) Mabel Pauline Mullins 12314 Slate Creek Rd Grundy, VA 24614	0.00018 acres 1/280 of 0.05 acres	0.0003%
(1.1.1.3) Jerry James Ratliff Heirs, Devisees, Successors or Assigns		
(1.1.1.3.1) Tammy Sue Ratliff Stiltner Heirs, Devisees, Successors or Assigns		
(1.1.1.3.1.1) Marty Stiltner 7414 Hurricane Creek Rd Vansant, VA 24656	0.00004 acres 1/1400 of 0.05 acres	0.0001%
(1.1.1.3.2) Margaret C. Ratliff 1552 Pealog Branch Rd Vansant, VA 24656	0.00004 acres 1/1400 of 0.05 acres	0.0001%

**Exhibit E**  
**Unit AX-99**  
**Docket #VGOB 04-1116-1358-02**  
**List of Conflicting Owners/Claimants that require escrow**  
**(58.77 Acre Unit)**

	Acres in Unit	Percent of Unit
(1.1.1.3.3) Elizabeth R. Walls 9423 Blackstone Rd Manassa, VA 20110	0.00004 acres 1/1400 of 0.05 acres	0.0001%
(1.1.1.3.4) Robin Barton 1552 Pealog Branch Rd Vansant, VA 24656	0.00004 acres 1/1400 of 0.05 acres	0.0001%
(1.1.1.3.5) Jason D. Ratliff PO Box 72 Davenport, VA 24239	0.00004 acres 1/1400 of 0.05 acres	0.0001%
(1.1.1.4) Wesley W. Ratliff 1213 Ward Fork Rd Grundy, VA 24614	0.00018 acres 1/280 of 0.05 acres	0.0003%
(1.1.1.5) Raymond R. Ratliff 2048 Burtons Pond Rd Bland, VA 24315	0.00018 acres 1/280 of 0.05 acres	0.0003%
(1.1.2) Zella Mae Ratliff VanDyke Heirs, Devisees, Successors or Assigns		
(1.1.2.1) Edward Ellis VanDyke 1526 Forestside Dr Columbus, GA 31907	0.00089 acres 1/56 of 0.05 acres	0.0015%
(1.1.3) Muncy Ellis Ratliff Heirs, Devisees, Successors or Assigns		
(1.1.3.1) Geneva Mullins 6800 Catlett Rd St Augustine, FL 32095	0.00089 acres 1/56 of 0.05 acres	0.0015%
(1.1.4) Gabriel Bittle Ratliff Heirs, Devisees, Successors or Assigns		
(1.1.4.1) Burette C. Ratliff 1560 Thornblade Blvd, Apt 319 Greer, SC 29650	0.00089 acres 1/56 of 0.05 acres	0.0015%
(2) Eva Lucinda Davis Hibbitts Heirs, Devisees, Successors or Assigns (1/14)		
(2.1) Thomas Bernard Hibbitts Heirs, Devisees, Successors or Assigns		
(2.1.1) Sarah Vandyke Hibbitts Heirs, Devisees, Successors or Assigns		
(2.1.1.1) James Donald Hibbitts Heirs, Devisees, Successors or Assigns		
(2.1.1.1.1) Myrtle Beatrice Shrader Heirs, Devisees, Successors or Assigns		
(2.1.1.1.1.1) William H. Shrader PO Box 1233 Grundy, VA 24614	0.00006 acres 1/882 of 0.05 acres	0.0001%
(2.1.1.2) Helen E. Smith 1367 Lower Mill Branch Rd Grundy, VA 24614	0.00006 acres 1/882 of 0.05 acres	0.0001%
(2.1.1.3) Thelma McGinnish PO Box 204 Doran, VA 24612	0.00006 acres 1/882 of 0.05 acres	0.0001%
(2.1.1.4) Betty Jean Stillner 1250 Little Prater Rd Grundy, VA 24614	0.00006 acres 1/882 of 0.05 acres	0.0001%

**Exhibit E**  
**Unit AX-99**  
**Docket #VGOB 04-1116-1358-02**  
**List of Conflicting Owners/Claimants that require escrow**  
**(58.77 Acre Unit)**

	Acres in Unit	Percent of Unit
(2.1.1.5) Shirley Fuller 379 Lewis Creek Rd Honaker, VA 24260	0.00006 acres 1/882 of 0.05 acres	0.0001%
(2.1.1.6) Lola Trent Hardin 1752 Lower Mill Branch Rd Grundy, VA 24614	0.00006 acres 1/882 of 0.05 acres	0.0001%
(2.1.1.7) Lydia A. Hibbitts 2966 Slate Creek Rd Grundy, VA 24614	0.00006 acres 1/882 of 0.05 acres	0.0001%
(2.2) Joseph H. Hibbitts Heirs, Devisees, Successors or Assigns		
(2.2.1) Billy Mahone Hibbitts Heirs, Devisees, Successors or Assigns		
(2.2.1.1) Billy Mahone Hibbitts II 1045 Lower Mill Branch Rd Grundy, VA 24614	0.00005 acres 1/1008 of 0.05 acres	0.0001%
(2.2.1.2) Keister E. Hibbitts Heirs, Devisees, Successors or Assigns		
(2.2.1.2.1) David Hibbitts 7485 Admiral Nelson Dr Warrenton, VA 20186	0.00005 acres 1/1008 of 0.05 acres	0.0001%
(2.2.1.3) Raymond Clyde Hibbitts 1466 Lower Mill Branch Rd Grundy, VA 24614	0.00005 acres 1/1008 of 0.05 acres	0.0001%
(2.2.1.4) Ernest Kyle Hibbitts 7485 Admiral Nelson Dr Warrenton, VA 20186	0.00005 acres 1/1008 of 0.05 acres	0.0001%
(2.2.1.5) Edna C. Boyd 2554 Convinct Hollow Rd Grundy, VA 24614	0.00005 acres 1/1008 of 0.05 acres	0.0001%
(2.2.1.6) Richard Sherman Hibbitts Heirs, Devisees, Successors or Assigns		
(2.2.1.6.1) Richard Dayne Hibbitts Heirs, Devisees, Successors or Assigns		
(2.2.1.6.1.1) Richard Preston Hibbitts 1238 Lower Mill Branch Rd Grundy, VA 24614	0.00001 acres 1/4032 of 0.05 acres	0.0000%
(2.2.1.6.2) Laken K. Hibbitts 4225 Budd Rd New Smyrna Beach, FL 32168	0.00001 acres 1/4032 of 0.05 acres	0.0000%
(2.2.1.6.3) Robert Britten Hibbitts 1293 Lower Mill Branch Rd Grundy, VA 24614	0.00001 acres 1/4032 of 0.05 acres	0.0000%
(2.2.1.6.4) Bradley Reed Hibbitts 1148 Lower Mill Branch Rd Grundy, VA 24614	0.00001 acres 1/4032 of 0.05 acres	0.0000%
(2.2.1.7) Joanna Hibbitts Stiltner Heirs, Devisees, Successors or Assigns		
(2.2.1.7.1) Valerie Stewart PO Box 223 Breaks, VA 24607	0.00002 acres 1/3024 of 0.05 acres	0.0000%

**Exhibit E**  
**Unit AX-99**  
**Docket #VGOB 04-1116-1358-02**  
**List of Conflicting Owners/Claimants that require escrow**  
**(58.77 Acre Unit)**

	Acres in Unit	Percent of Unit
(2.2.1.7.2) Joseph C. Stillner PO Box 1443 Breaks, VA 24607	0.00002 acres 1/3024 of 0.05 acres	0.0000%
(2.2.1.7.3) Kyla Evans 156 Anchorage Ln Gore, VA 22637	0.00002 acres 1/3024 of 0.05 acres	0.0000%
(2.2.1.8) Janet Marie Hibbits Heirs, Devisees, Successors or Assigns		
(2.2.1.8.1) Paige Michelle Campbell PO Box 385 Grundy, VA 24614	0.00005 acres 1/1008 of 0.05 acres	0.0001%
(2.3) Marvin Alex Hibbits Heirs, Devisees, Successors or Assigns		
(2.3.1) Jeffery Randolph Hibbits Heirs, Devisees, Successors or Assigns		
(2.3.1.1) Barrett Hibbits 4717 Boyds Ridge Rd Vansant, VA 24656	0.00003 acres 1/1890 of 0.05 acres	0.0000%
(2.3.1.2) Regina L. Hayes 105 Peakwood Dr Tazewell, VA 24651	0.00003 acres 1/1890 of 0.05 acres	0.0000%
(2.3.1.3) Rhonda Whitt PO Box 941 Grundy, VA 24614	0.00003 acres 1/1890 of 0.05 acres	0.0000%
(2.3.2) Margie Helen Hibbits Sage Heirs, Devisees, Successors or Assigns		
(2.3.2.1) Harold Kenneth Sage Heirs, Devisees, Successors or Assigns		
(2.3.2.1.1) Samuel Kenneth Sage Heirs, Devisees, Successors or Assigns		
(2.3.2.1.1.1) Christopher Travis Sage PO Box 1551 Grundy, VA 24614	0.00001 acres 1/5040 of 0.05 acres	0.0000%
(2.3.2.1.2) Steven Kyle Sage 6299 Mallory Ln Gordonsville, VA 22942	0.00001 acres 1/5040 of 0.05 acres	0.0000%
(2.3.2.1.3) Sandra Kim VanDyke 1067 King Circle Grundy, VA 24614	0.00001 acres 1/5040 of 0.05 acres	0.0000%
(2.3.2.1.4) David Allen Sage PO Box 1932 Grundy, VA 24614	0.00001 acres 1/5040 of 0.05 acres	0.0000%
(2.3.2.1.5) Cheryl Denise Fleet County Rd 1 TRLR 3 Alma, WI 54610	0.00001 acres 1/5040 of 0.05 acres	0.0000%
(2.3.2.1.6) Karen Renee Childress PO Box 244 Vansant, VA 24656	0.00001 acres 1/5040 of 0.05 acres	0.0000%
(2.3.2.1.7) Susan Diane Pruitt PO Box 112 Maxie, VA 24628	0.00001 acres 1/5040 of 0.05 acres	0.0000%

**Exhibit E**  
**Unit AX-99**  
**Docket #VGOB 04-1116-1358-02**  
**List of Conflicting Owners/Claimants that require escrow**  
**(58.77 Acre Unit)**

	Acres in Unit	Percent of Unit
(2.3.2.1.8) Billy Linville Sage 2090 Lower Branch Rd Grundy, VA 24614	0.00001 acres 1/5040 of 0.05 acres	0.0000%
(2.3.3) Jerry Keil Hibbitts Sage Heirs, Devisees, Successors or Assigns		
(2.3.3.1) Norma Jean Hibbitts 1008 Pole Rd Grundy, VA 24614	0.00008 acres 1/630 of 0.05 acres	0.0001%
(2.3.4) Tommy Lee William Hibbitts Sage Heirs, Devisees, Successors or Assigns		
(2.3.4.1) Mazie Eva Keen Hibbitts Heirs, Devisees, Successors or Assigns		
(2.3.4.1.1) Phyllis Stiltner 2390 Lynn Camp Branch Rd Grundy, VA 24614	0.00001 acres 1/4410 of 0.05 acres	0.0000%
(2.3.4.1.2) Carol Lulamae Keen Hess Heirs, Devisees, Successors or Assigns		
(2.3.4.1.2.1) Amy L. Musick PO Box 1674 Honaker, VA 24260	0.00001 acres 1/8820 of 0.05 acres	0.0000%
(2.3.4.1.2.2) Ashley Nicole Steele 1922 Clifton Farm Rd Honaker, VA 24260	0.00001 acres 1/8820 of 0.05 acres	0.0000%
(2.3.4.1.3) William Harvey Keen 2122 Bull Creek Rd Grundy, VA 24614	0.00001 acres 1/4410 of 0.05 acres	0.0000%
(2.3.4.1.4) Eugene Kenneth Keen 1019 Denny Rd Grundy, VA 24614	0.00001 acres 1/4410 of 0.05 acres	0.0000%
(2.3.4.1.5) Tommy William Lee Hibbitts, Jr 513 Wilray Ct Virginia Beach, VA 23451	0.00001 acres 1/4410 of 0.05 acres	0.0000%
(2.3.4.1.6) Shirley Howard 9753 River Mtn Rd Lebanon, VA 24266	0.00001 acres 1/4410 of 0.05 acres	0.0000%
(2.3.4.1.7) Jason D Hibbitts 1615 Bristol Hwy Elizabethton, TN 37643	0.00001 acres 1/4410 of 0.05 acres	0.0000%
(2.3.5) Harold Linvell Hibbitts 1675 Lower Mill Branch Rd Grundy, VA 24614	0.00008 acres 1/630 of 0.05 acres	0.0001%
(2.4) Alice Carolyn Caudill Heirs, Devisees, Successors or Assigns		
(2.4.1) Oma Lee Caudill Snead Hawkins Heirs, Devisees, Successors or Assigns	0.00008 acres 1/630 of 0.05 acres	0.0001%
(2.4.1.1) Paul Hawkins, 2nd husband 271 Wilbourne Rd Clarksville, VA 23927		
(2.4.1.2) Teresa Fletcher 1448 Lick Log Rd Grundy, VA 24614		

**Exhibit E**  
**Unit AX-99**  
**Docket #VGOB 04-1116-1358-02**  
**List of Conflicting Owners/Claimants that require escrow**  
**(58.77 Acre Unit)**

	Acres in Unit	Percent of Unit
(2.4.1.3) Joe Wilbur Snead, Jr PO Box 313 Grundy, VA 24614		
(2.4.1.4) James Glenn Snead 2072 Booth Branch Rd Grundy, VA 24614		
(2.4.1.5) John Russell Snead 2028 Booth Branch Rd Grundy, VA 24614		
(2.4.2) William James Caudill 1201 Peachtree Rd Grundy, VA 24614	0.00008 acres 1/630 of 0.05 acres	0.0001%
(2.4.3) Fred M. Caudill 1534 Piney Hill Rd Luray, VA 22835	0.00008 acres 1/630 of 0.05 acres	0.0001%
(2.4.4) Martha Caudill 2620 Cannaday Rd NE Roanoke, VA 24012	0.00008 acres 1/630 of 0.05 acres	0.0001%
(2.4.5) I.D. Walton Caudill PO Box 306 New Castle, VA 24127	0.00008 acres 1/630 of 0.05 acres	0.0001%
(2.5) Richard Donald Hibbitts Heirs, Devisees, Successors or Assigns		
(2.5.1) James E. Hibbitts 3402 Gladden Ln W Alexandria, AL 36250	0.00007 acres 1/756 of 0.05 acres	0.0001%
(2.5.2) Judith Tharlene Hibbitts Stacy Heirs, Devisees, Successors or Assigns		
(2.5.2.1) Curtis Stacy 275 Large Ave Rockwell, NC 38138	0.00007 acres 1/756 of 0.05 acres	0.0001%
(2.5.3) Mary Frances Hibbitts Cordle Heirs, Devisees, Successors or Assigns		
(2.5.3.1) Rodney Keith Cordle Heirs, Devisees, Successors or Assigns		
(2.5.3.1.1) Christina M Bowen 703 W. Riverside dr Apt B N. Tazewell, VA 24630	0.00001 acres 1/9072 of 0.05 acres	0.0000%
(2.5.3.1.2) Joshua Cordle 83121 Saint Mark Dr Yulee, FL 32097	0.00001 acres 1/9072 of 0.05 acres	0.0000%
(2.5.3.2) Teresa Carol Hampton 204 Birmingham Rd Cedar Bluff, VA 24609	0.00001 acres 1/4536 of 0.05 acres	0.0000%
(2.5.3.3) David Dwayne Cordle Heirs, Devisees, Successors or Assigns		
(2.5.3.3.1) Christopher Cordle 7052 Ancestra Dr Fountain, CO 80817	0.00001 acres 1/9072 of 0.05 acres	0.0000%
(2.5.3.3.2) Kaysi Elizabeth Cordle 94310 Summer Breeze Dr Fernandina Beach, FL 32034	0.00001 acres 1/9072 of 0.05 acres	0.0000%

**Exhibit E**  
**Unit AX-99**  
**Docket #VGOB 04-1116-1358-02**  
**List of Conflicting Owners/Claimants that require escrow**  
**(58.77 Acre Unit)**

	Acres in Unit	Percent of Unit
(2.5.3.4) Kevin Andrew Cordle RR 1 Box 143 Pounding Mill, VA 24637	0.00001 acres 1/4536 of 0.05 acres	0.0000%
(2.5.3.5) Richard Daniel Cordle 122 Barrow Ave Bluefield, VA 24605	0.00001 acres 1/4536 of 0.05 acres	0.0000%
(2.5.3.6) Brian Scott Cordle 8941 Highgrove Ct Lorton, VA 22079	0.00001 acres 1/4536 of 0.05 acres	0.0000%
(2.5.4) Richard Donald "Don" Hibbits Jr. Heirs, Devisees, Successors or Assigns		
(2.5.4) Glenda Lee Hibbits 12550 Turkey Creek Dr Dunnellon, FL 34432	0.00007 acres 1/756 of 0.05 acres	0.0001%
(2.5.5) Brenda C. Byrd 275 Large Ave Rockwell, NC 28138	0.00007 acres 1/756 of 0.05 acres	0.0001%
(2.5.6) Brenda C. Byrd Heirs, Devisees, Successors or Assigns		
(2.5.6.1) Tommy Lee Snyder 14 Bickshire Ln Palm Coast, FL 32137	0.00002 acres 1/2268 of 0.05 acres	0.0000%
(2.5.6.2) Jason Leon Snyder 1811 Edenside Ave Louisville, KY 40204	0.00002 acres 1/2268 of 0.05 acres	0.0000%
(2.5.6.3) Shawn Lyle Snyder 14 Bickshire Ln Palm Coast, FL 32137	0.00002 acres 1/2268 of 0.05 acres	0.0000%
(2.6) William Aaron Hibbits Heirs, Devisees, Successors or Assigns		
(2.6.1) Virginia Dare Fields Belcher Hill Hibbits Heirs, Devisees, Successors or Assigns		
(2.6.1.1) Clifford Belcher Heirs, Devisees, Successors or Assigns		
(2.6.1.1.1) Ruby J Belcher 16397 Grapevine Rd Phyllis, KY 41554	0.00020 acres 1/252 of 0.05 acres	0.0003%
(2.6.1.2) Danny Hill <i>Address Unknown</i>	0.00020 acres 1/252 of 0.05 acres	0.0003%
(2.7) Edith Mildred Hibbits Collins Heirs, Devisees, Successors or Assigns		
(2.7.1) Jack Russell Collins Heirs, Devisees, Successors or Assigns		
(2.7.1.1) Opal May Sparks Baker Heirs, Devisees, Successors or Assigns		
(2.7.1.1.1) Joe Edward Sparks Heirs, Devisees, Successors or Assigns		
(2.7.1.1.1.1) Valerie Marie Sparks 4043 Elkins Branch Rd Grundy, VA 24614	0.00000 acres 1/20412 of 0.05 acres	0.0000%

**Exhibit E**  
**Unit AX-99**  
**Docket #VGOB 04-1116-1358-02**  
**List of Conflicting Owners/Claimants that require escrow**  
**(58.77 Acre Unit)**

	Acres in Unit	Percent of Unit
(2.7.1.1.1.2) Tammy Jo Sparks 114 Wells Ln Harmony, NC 28634	0.00000 acres 1/20412 of 0.05 acres	0.0000%
(2.7.1.1.1.3) Darnell Junior Sparks PO Box 1230 Raven, VA 24639	0.00000 acres 1/20412 of 0.05 acres	0.0000%
(2.7.1.1.2) Heddy Lynn Daniels 8054 AL Hwy 117 Flat Rock, AL 35966	0.00001 acres 1/6804 of 0.05 acres	0.0000%
(2.7.1.1.3) Jimmy Roger Blankenship 1287 Turnbull Rd Grundy, VA 24614	0.00001 acres 1/6804 of 0.05 acres	0.0000%
(2.7.1.1.4) Sara Matney 2319 Stone Coal Rd Grundy, VA 24614	0.00001 acres 1/6804 of 0.05 acres	0.0000%
(2.7.1.1.5) Kimberly Belcher 8053 AL Hwy 117 Flat Rock, AL 35966	0.00001 acres 1/6804 of 0.05 acres	0.0000%
(2.7.1.1.6) Tammy Michelle Justus 3586 Jacks Creek Rd Big Rock, VA 24603	0.00001 acres 1/6804 of 0.05 acres	0.0000%
(2.7.1.2) Roberta Jean Collins Teele Campbell Heirs, Devisees, Successors or Assigns		
(2.7.1.2.1) Penny R. Pearson 43 Pleasant St Hudson, MA 01749	0.00000 acres 1/37422 of 0.05 acres	0.0000%
(2.7.1.2.2) Keith Teele 45 Tavitian Blvd Marlborough, MA 01752	0.00000 acres 1/37422 of 0.05 acres	0.0000%
(2.7.1.2.3) Kenneth Teele Heirs, Devisees, Successors or Assigns		
(2.7.1.2.3.1) Danielle Teele 14 Princess Rd Marlborough, MA 01752	0.00000 acres 1/37422 of 0.05 acres	0.0000%
(2.7.1.2.4) Holly Jean Wagner 12623 Lake Vista Dr Gibsonton, FL 33534	0.00000 acres 1/37422 of 0.05 acres	0.0000%
(2.7.1.2.5) Pamela J. Santella 200 Broad St, Apt 2 Marlborough, MA 01752	0.00000 acres 1/37422 of 0.05 acres	0.0000%
(2.7.1.2.6) Robert R. Cummings 8 Cotting Ave Marlborough, MA 01752	0.00000 acres 1/37422 of 0.05 acres	0.0000%
(2.7.1.3) Patricia Miles 240 Main St, Apt 106 Marlborough, MA 01752	0.00001 acres 1/6237 of 0.05 acres	0.0000%
(2.7.1.4) Jack Russell Collins 1230 Garrett Ave Marlborough, MA 01752	0.00001 acres 1/6237 of 0.05 acres	0.0000%
(2.7.1.5) Danny R. Collins 905 Cherrywood Dr Lexington, KY 40515	0.00001 acres 1/6237 of 0.05 acres	0.0000%

**Exhibit E**  
**Unit AX-99**  
**Docket #VGOB 04-1116-1358-02**  
**List of Conflicting Owners/Claimants that require escrow**  
**(58.77 Acre Unit)**

	Acres in Unit	Percent of Unit
(2.7.1.6) Barbara S. Mejias 49 Boston Rd Apt 16C Southborough, MA 01772	0.00001 acres 1/6237 of 0.05 acres	0.0000%
(2.7.1.7) Larry K. Collins Heirs, Devisees, Successors or Assigns		
(2.7.1.7.1) Mary Collins 5055 Crescent Rd Spring Hill, FL 34606	0.00001 acres 1/6237 of 0.05 acres	0.0000%
(2.7.1.8) Shelia Rene Collins Johnson Heirs, Devisees, Successors or Assigns		
(2.7.1.8.1) Tammy Lynn Johnson Pitts 103 Fairview Ave 6 Rutland, VT 05701	0.00000 acres 1/24948 of 0.05 acres	0.0000%
(2.7.1.8.2) Christina Marie Green 7253 Fox Creek Dr Olive Branch, MS 38654	0.00000 acres 1/24948 of 0.05 acres	0.0000%
(2.7.1.8.3) Timothy Lee Johnson 103 Fairview Ave 6 Rutland, VT 05701	0.00000 acres 1/24948 of 0.05 acres	0.0000%
(2.7.1.8.4) Jason Paul Johnson 2 Cardinal Place Ln Rutland, VT 05701	0.00000 acres 1/24948 of 0.05 acres	0.0000%
(2.7.1.9) Michael D. Collins 2001 Apartment Blvd, Apt 226 Martinsburg, WV 25401	0.00001 acres 1/6237 of 0.05 acres	0.0000%
(2.7.1.10) Randall Allen Collins 1032 Deadbolt Rd Vansant, VA 24656	0.00001 acres 1/6237 of 0.05 acres	0.0000%
(2.7.1.11) Gary Wayne Collins 1866 Stiltners Creek Rd Grundy, VA 24614	0.00001 acres 1/6237 of 0.05 acres	0.0000%
(2.7.1.12) Robert M. Hibbits 5602 Deskins Rd Vansant, VA 24656	0.00001 acres 1/6237 of 0.05 acres	0.0000%
(2.7.2) Roberta Jean Collins Teele Campbell Heirs, Devisees, Successors or Assigns		
(2.7.2.1) John Lochlin Campbell, 2nd husband <i>Address pending</i>	0.00001 acres 1/6237 of 0.05 acres	0.0000%
(2.7.2.1.1) Penny R. Pearson 43 Pleasant St Hudson, MA 01749	0.00000 acres 1/18711 of 0.05 acres	0.0000%
(2.7.2.1.2) Keith Teele 45 Tavitian Blvd Marlborough, MA 01752	0.00000 acres 1/18711 of 0.05 acres	0.0000%
(2.7.2.1.3) Kenneth Teele Heirs, Devisees, Successors or Assigns		
(2.7.2.1.3.1) Danielle Teele 14 Princess Rd Marlborough, MA 01752	0.00000 acres 1/18711 of 0.05 acres	0.0000%
(2.7.2.1.4) Holly Jean Wagner 12623 Lake Vista Dr Gibsonston, FL 33534	0.00000 acres 1/18711 of 0.05 acres	0.0000%

**Exhibit E**  
**Unit AX-99**  
**Docket #VGOB 04-1116-1358-02**  
**List of Conflicting Owners/Claimants that require escrow**  
**(58.77 Acre Unit)**

	Acres in Unit	Percent of Unit
(2.7.2.1.5) Pamela J. Santella 200 Broad St, Apt 2 Marlborough, MA 01752	0.00000 acres 1/18711 of 0.05 acres	0.00000%
(2.7.2.1.6) Robert R. Cummings 8 Cotting Ave Marlborough, MA 01752	0.00000 acres 1/18711 of 0.05 acres	0.00000%
(2.7.3) Patricia Miles 240 Main St, Apt 106 Marlborough, MA 01752	0.00002 acres 1/2079 of 0.05 acres	0.00000%
(2.7.4) Jack Russell Collins 1230 Garrett Ave Marlborough, MA 01752	0.00002 acres 1/2079 of 0.05 acres	0.00000%
(2.7.5) Danny R. Collins 905 Cherrywood Dr Lexington, KY 40515	0.00002 acres 1/2079 of 0.05 acres	0.00000%
(2.7.6) Barbara S. Mejias 49 Boston Rd Apt 16C Southborough, MA 01772	0.00002 acres 1/2079 of 0.05 acres	0.00000%
(2.7.7) Larry K. Collins Heirs, Devisees, Successors or Assigns		
(2.7.7.1) Mary Collins 5055 Crescent Rd Spring Hill, FL 34606	0.00002 acres 1/2079 of 0.05 acres	0.00000%
(2.7.8) Shelia Rene Collins Johnson Heirs, Devisees, Successors or Assigns		
(2.7.8.1) Tammy Lynn Johnson Pitts 103 Fairview Ave 6 Rutland, VT 05701	0.00001 acres 1/8316 of 0.05 acres	0.00000%
(2.7.8.2) Christina Marie Green 7253 Fox Creek Dr Olive Branch, MS 38654	0.00001 acres 1/8316 of 0.05 acres	0.00000%
(2.7.8.3) Timothy Lee Johnson 103 Fairview Ave 6 Rutland, VT 05701	0.00001 acres 1/8316 of 0.05 acres	0.00000%
(2.7.8.4) Jason Paul Johnson 2 Cardinal Place Ln Rutland, VT 05701	0.00001 acres 1/8316 of 0.05 acres	0.00000%
(2.7.9) Michael D. Collins 2001 Apartment Blvd, Apt 226 Martinsburg, WV 25401	0.00002 acres 1/2079 of 0.05 acres	0.00000%
(2.7.10) Randall Allen Collins 1032 Deadbolt Rd Vansant, VA 24656	0.00002 acres 1/2079 of 0.05 acres	0.00000%
(2.7.11) Gary Wayne Collins 1866 Stiltners Creek Rd Grundy, VA 24614	0.00002 acres 1/2079 of 0.05 acres	0.00000%
(2.7.12) Robert M. Hibbits 5602 Deskins Rd Vansant, VA 24656	0.00002 acres 1/2079 of 0.05 acres	0.00000%
(2.8) Ora May Hibbits Reeves Heirs, Devisees, Successors or Assigns		

**Exhibit E**  
**Unit AX-99**  
**Docket #VGOB 04-1116-1358-02**  
**List of Conflicting Owners/Claimants that require escrow**  
**(58.77 Acre Unit)**

	Acres in Unit	Percent of Unit
(2.8.1) Cecil E. Reeves Heirs, Devisees, Successors or Assigns		
(2.8.1.1) Vivian C. Renner 1167 Fixler Rd Wadsworth, OH 44281	0.00007 acres 1/756 of 0.05 acres	0.0001%
(2.8.1.2) William E. Reeves 17245 Thompson Rd Thompson, OH 44086	0.00007 acres 1/756 of 0.05 acres	0.0001%
(2.8.1.3) Rhonda E. Abrams 12353 Portage St Rittman, OH 44270	0.00007 acres 1/756 of 0.05 acres	0.0001%
(2.8.1.4) Evelyn B. McNitt 3803 Old Mill Rd Port Ageles, WA 98362	0.00007 acres 1/756 of 0.05 acres	0.0001%
(2.8.1.5) Steven R. Reeves 1959 S. Logan St Denver, CO 80210	0.00007 acres 1/756 of 0.05 acres	0.0001%
(2.8.1.6) Miriam B. Dzurec 1437 Brentfield Dr Wadsworth, OH 44281	0.00007 acres 1/756 of 0.05 acres	0.0001%
(2.9) Ava Maurine Hibbitts Akers Heirs, Devisees, Successors or Assigns		
(2.9.1) Darrell Douglas Akers 245 Ridge Rd Lebanon, VA 24266	0.00004 acres 1/1386 of 0.05 acres	0.0001%
(2.9.2) Phyllis Teen Kiepkie 7135 Balsam Park Blvd Hazelhurst, WI 54531	0.00004 acres 1/1386 of 0.05 acres	0.0001%
(2.9.3) Mary Lynn Bostic PO Box 8125 Grundy, VA 24614	0.00004 acres 1/1386 of 0.05 acres	0.0001%
(2.9.4) Thomas Clifford Akers 109 Owens Dr, Apt 45 Pikeville, KY 41501	0.00004 acres 1/1386 of 0.05 acres	0.0001%
(2.9.5) Playford Cordell Akers Heirs, Devisees, Successors or Assigns		
(2.9.5.1) Jennifer Darlene Akers, 2nd wife 1602 Daly Dr Corpus Christi, TX 78412	0.00001 acres 1/4158 of 0.05 acres	0.0000%
(2.9.5.2) Playford C. Akers, Jr 694 Silver St Marion, OH 43302	0.00001 acres 1/6237 of 0.05 acres	0.0000%
(2.9.5.3) Michael L. Akers 694 Silver St Marion, OH 43302	0.00001 acres 1/6237 of 0.05 acres	0.0000%
(2.9.5.4) Courtni Akers 1602 Daly Dr Corpus Christi, TX 78412	0.00001 acres 1/6237 of 0.05 acres	0.0000%
(2.9.6) Aaron Keith Akers 1173 County Rd 1 Lot 9 South Point, OH 45680	0.00004 acres 1/1386 of 0.05 acres	0.0001%

**Exhibit E**  
**Unit AX-99**  
**Docket #VGOB 04-1116-1358-02**  
**List of Conflicting Owners/Claimants that require escrow**  
**(58.77 Acre Unit)**

	Acres in Unit	Percent of Unit
(2.9.7) Sarah Elizabeth Akers 739 Triplett Rd Cleveland, NC 27013	0.00004 acres 1/1386 of 0.05 acres	0.0001%
(2.9.8) Carolyn Lucinda Stiltner 60 HC 60 Box 410A Hurley, VA 24620	0.00004 acres 1/1386 of 0.05 acres	0.0001%
(2.9.9) Margo Gini Cochran 1153 Turnbull Rd Grundy, VA 24614	0.00004 acres 1/1386 of 0.05 acres	0.0001%
(2.9.10) Vicki Victoria Akers 6302 Slate Creek Rd Grundy, VA 24614	0.00004 acres 1/1386 of 0.05 acres	0.0001%
(2.9.11) David Akers <i>Address unknown</i>	0.00004 acres 1/1386 of 0.05 acres	0.0001%
<b>(3) Mary Elizabeth Davis Croye Heirs, Devisees, Successors or Assigns</b>		
(3.1) Bittle King Croye	<i>Life Estate extinguished</i>	
(3.1.1) Marjorie Lee Croye Bailey Heirs, Devisees, Successors or Assigns		
(3.1.1.1) Janet Rae Garrett 109 Costa Mesa Dr Lady Lake, FL 32159	0.00045 acres 1/112 of 0.05 acres	0.0008%
(3.1.1.2) Mary Elizabeth Bell 2915 Maple Ln Bluefield, WV 24701	0.00045 acres 1/112 of 0.05 acres	0.0008%
(3.1.2) Geneva Croye Mustard Heirs, Devisees, Successors or Assigns		
(3.1.2.1) Clinton Luther Mustard Heirs, Devisees, Successors or Assigns		
(3.1.2.1.1) Brenda Mustard Noll Heirs, Devisees, Successors or Assigns		
(3.1.2.1.1.1) Barry Alan Noll 649 Sandpiper Dr Sunset Beach, NC 28468	0.00022 acres 1/224 of 0.05 acres	0.0004%
(3.1.2.1.2) Sharon Mustard Katz 1530 Gordon Cove Annapolis, MD 21403	0.00022 acres 1/224 of 0.05 acres	0.0004%
(3.1.2.1.3) Carol Mustard Lester Heirs, Devisees, Successors or Assigns		
(3.1.2.1.3.1) Michael Lester 1058 Florist Rd Abingdon, VA 24210	0.00022 acres 1/224 of 0.05 acres	0.0004%
(3.1.2.1.4) Clinton Luther Mustard, Jr 992 Hidden Valley Independence, VA 24348	0.00022 acres 1/224 of 0.05 acres	0.0004%
(3.1.3) Marie Elizabeth Croye Goodwin Heirs, Devisees, Successors or Assigns		
(3.1.3.1) James B. Goodwin Jr. Heirs, Devisees, Successors or Assigns		

**Exhibit E**  
**Unit AX-99**  
**Docket #VGOB 04-1116-1358-02**  
**List of Conflicting Owners/Claimants that require escrow**  
**(58.77 Acre Unit)**

	Acres in Unit	Percent of Unit
(3.1.3.1.1) Sandra Goodwin Green <i>Address Unknown</i> Lavale, MD	0.00089 acres 1/56 of 0.05 acres	0.0015%
(3.1.4) B. Kyle Croye Heirs, Devisees, Successors or Assigns		
(3.1.4.1) Anna Kathryn Ernst Croye 666 Balfour Rd Winston-Salem, NC 27104	0.00089 acres 1/56 of 0.05 acres	0.0015%
<b>(4)</b> Victoria Pearl Davis Munsey Heirs, Devisees, Successors or Assigns		
(4.1) Halder Roscoe Munsey	<i>Life Estate extinguished</i>	
(4.1.1) America Gertrude Munsey Tice Heirs, Devisees, Successors or Assigns		
(4.1.1.1) Kathy Ann Hackney PO Box 2172 Honaker, VA 24260	0.00179 acres 1/28 of 0.05 acres	0.0030%
(4.1.2) Hassell Roscoe Munsey Heirs, Devisees, Successors or Assigns		
(4.1.2.1) Cassie Rynyon Munsey Heirs, Devisees, Successors or Assigns		
(4.1.2.1.1) Kathy Ann Hackney PO Box 2172 Honaker, VA 24260	0.00179 acres 1/28 of 0.05 acres	0.0030%
<b>(5)</b> Gabriel Stewart Davis Heirs, Devisees, Successors or Assigns		
(5.1) Florence Alice Stiltner Davis	<i>Life Estate extinguished</i>	
(5.1.1) Nell Davis Swanson Heirs, Devisees, Successors or Assigns		
(5.1.1.1) Walters Swanson Heirs, Devisees, Successors or Assigns		
(5.1.1.1.1) John C. Cochrane 917 5th St Mukiteo, WA 98275	0.00013 acres 1/378 of 0.05 acres	0.0002%
(5.1.1.1.2) King's Garden School 19303 Fremont Ave, North Seattle, WA 98133	0.00013 acres 1/378 of 0.05 acres	0.0002%
(5.1.1.1.3) Canon Beach Bible Conference Ctr PO Box 398 Cannon Beach, OR 97110	0.00013 acres 1/378 of 0.05 acres	0.0002%
(5.1.2) Carl Muncie Davis Heirs, Devisees, Successors or Assigns <i>(Heirs Unknown)</i>	0.00040 acres 1/126 of 0.05 acres	0.0007%
(5.1.3) Roby Clarence Davis Heirs, Devisees, Successors or Assigns		
(5.1.3.1) Jerline Osborne Davis 923 Hubble Hill Rd N. Tazewell, VA 24630	0.00040 acres 1/126 of 0.05 acres	0.0007%
(5.1.4) Carrie Davis Fields Reece Heirs, Devisees, Successors or Assigns		

**Exhibit E**  
**Unit AX-99**  
**Docket #VGOB 04-1116-1358-02**  
**List of Conflicting Owners/Claimants that require escrow**  
**(58.77 Acre Unit)**

	Acres in Unit	Percent of Unit
(5.1.4.1) General MacArthur Fields 2075 New House Branch Rd Grundy, VA 24614	0.00008 acres 1/630 of 0.05 acres	0.0001%
(5.1.4.2) Carol Victoria Sturgill 5352 Pole Bridge Rd Wise, VA 24293	0.00008 acres 1/630 of 0.05 acres	0.0001%
(5.1.4.3) Charles Dewey Fields 8753 Hurley Rd Hurley, VA 24620	0.00008 acres 1/630 of 0.05 acres	0.0001%
(5.1.4.4) James Roger Fields Heirs, Devisees, Successors or Assigns		
(5.1.4.4.1) Louise Gilliam Fields 6440 Hurricane Rd Wise, VA 24293	0.00008 acres 1/630 of 0.05 acres	0.0001%
(5.1.4.5) Dennis H. Fields 290 Newberry Ridge Clintwood, VA 24228	0.00008 acres 1/630 of 0.05 acres	0.0001%
(5.1.5) Clyde Davis Heirs, Devisees, Successors or Assigns		
(5.1.5.1) Avie D. Davis Heirs, Devisees, Successors or Assigns		
(5.1.5.1.1) Patricia Lynn Davis Skaggs Heirs, Devisees, Successors or Assigns		
(5.1.5.1.1.1) Gerald D. Skaggs, Jr 1755 Reynolds Creek Rd Liberty, KY 42539	0.00001 acres 1/7560 of 0.05 acres	0.0000%
(5.1.5.1.1.2) Angela Skaggs 472 Dogwood Trail Dallas, GA 30157	0.00001 acres 1/7560 of 0.05 acres	0.0000%
(5.1.5.1.2) Clyde Davis, Jr 125 Rocky Branch Rd Jeffersonville, KY 40337	0.00001 acres 1/3780 of 0.05 acres	0.0000%
(5.1.5.1.3) Ethel R. Henderson 1299 Old State Rd Owingsville, KY 40360	0.00001 acres 1/3780 of 0.05 acres	0.0000%
(5.1.5.1.4) David J. Davis 524 Burley Dr, Apt 4 Mt Sterling, KY 40353	0.00001 acres 1/3780 of 0.05 acres	0.0000%
(5.1.5.1.5) Earnest Dean Davis 680 Bedford Rd Jeffersonville, KY 40337	0.00001 acres 1/3780 of 0.05 acres	0.0000%
(5.1.5.1.6) Subbie W Wilder 87 Wilder Ln Owingsville, KY 40360	0.00001 acres 1/3780 of 0.05 acres	0.0000%
(5.1.5.1.7) Marsha A. Davis 6652 Camargo Levee Rd Jeffersonville, KY 40337	0.00001 acres 1/3780 of 0.05 acres	0.0000%
(5.1.5.1.8) Gabriel S. Davis 255 Rocky Branch Rd Jeffersonville, KY 40337	0.00001 acres 1/3780 of 0.05 acres	0.0000%

**Exhibit E**  
**Unit AX-99**  
**Docket #VGOB 04-1116-1358-02**  
**List of Conflicting Owners/Claimants that require escrow**  
**(58.77 Acre Unit)**

	Acres in Unit	Percent of Unit
(5.1.5.1.9) William C. Davis PO Box 34 Frenchburg, KY 40322	0.00001 acres 1/3780 of 0.05 acres	0.0000%
(5.1.5.1.10) Daniel L. Davis 3109 S. Hwy 211 Salt Lick, KY 40371	0.00001 acres 1/3780 of 0.05 acres	0.0000%
(5.1.5.2) Patricia Lynn Davis Skaggs Heirs, Devisees, Successors or Assigns		
(5.1.5.2.1) Gerald D. Skaggs 6652 Camargo Levee Rd Jeffersonville, KY 40337	0.00003 acres 1/1890 of 0.05 acres	0.0000%
(5.1.5.3) Clyde Davis, Jr 125 Rocky Branch Rd Jeffersonville, KY 40337	0.00003 acres 1/1890 of 0.05 acres	0.0000%
(5.1.5.4) Ethel R. Henderson 1299 Old State Rd Owingsville, KY 40360	0.00003 acres 1/1890 of 0.05 acres	0.0000%
(5.1.5.5) David J. Davis 524 Burley Dr, Apt 4 Mt Sterling, KY 40353	0.00003 acres 1/1890 of 0.05 acres	0.0000%
(5.1.5.6) Earnest Dean Davis 680 Bedford Rd Jeffersonville, KY 40337	0.00003 acres 1/1890 of 0.05 acres	0.0000%
(5.1.5.7) Subbie W Wilder 87 Wilder Ln Owingsville, KY 40360	0.00003 acres 1/1890 of 0.05 acres	0.0000%
(5.1.5.8) Marsha A. Davis 6652 Camargo Levee Rd Jeffersonville, KY 40337	0.00003 acres 1/1890 of 0.05 acres	0.0000%
(5.1.5.9) Gabriel S. Davis 255 Rocky Branch Rd Jeffersonville, KY 40337	0.00003 acres 1/1890 of 0.05 acres	0.0000%
(5.1.5.10) William C. Davis PO Box 34 Frenchburg, KY 40322	0.00003 acres 1/1890 of 0.05 acres	0.0000%
(5.1.5.11) Daniel L. Davis 3109 S. Hwy 211 Salt Lick, KY 40371	0.00003 acres 1/1890 of 0.05 acres	0.0000%
(5.1.6) Mary Louise Davis York Heirs, Devisees, Successors or Assigns		
(5.1.6.1) Clarence Edward "Buddy" York Heirs, Devisees, Successors or Assigns		
(5.1.6.1.1) Wynell Chance Brantley 115 River Rd Tenille, GA 31089	0.00002 acres 1/3024 of 0.05 acres	0.0000%
(5.1.6.1.2) Mary Alice Cowart 313 Willow Dr Sparta, GA 31087	0.00002 acres 1/3024 of 0.05 acres	0.0000%
(5.1.6.1.3) Toby York 10004 GA Hwy 231 Harrison, GA 31035	0.00002 acres 1/3024 of 0.05 acres	0.0000%

**Exhibit E**  
**Unit AX-99**  
**Docket #VGOB 04-1116-1358-02**  
**List of Conflicting Owners/Claimants that require escrow**  
**(58.77 Acre Unit)**

	Acres in Unit	Percent of Unit
(5.1.6.1.4) Gabriel Daniel York Heirs, Deviseses, Successors or Assigns		
(5.1.6.1.4.1) Jinnie Tildge 2224 Tuscon Trail Ft Wayne, IN 46814	0.00001 acres 1/6048 of 0.05 acres	0.0000%
(5.1.6.1.4.2) Nathan York 5454 N. iqua Rd Decatur, IN 46733	0.00001 acres 1/6048 of 0.05 acres	0.0000%
(5.1.6.2) Wynell Chance Brantley 115 River Rd Tenille, GA 31089	0.00007 acres 1/756 of 0.05 acres	0.0001%
(5.1.6.3) Mary Alice Cowart 313 Willow Dr Sparta, GA 31087	0.00007 acres 1/756 of 0.05 acres	0.0001%
(5.1.6.4) Toby York 10004 GA Hwy 231 Harrison, GA 31035	0.00007 acres 1/756 of 0.05 acres	0.0001%
(5.1.6.5) Gabriel Daniel York Heirs, Deviseses, Successors or Assigns		
(5.1.6.5.1) Betty York 702 Capp Harlan Rd Tompkinsville, KY 42167	0.00007 acres 1/756 of 0.05 acres	0.0001%
(5.1.6.6) Maritha York Heirs, Deviseses, Successors or Assigns		
(5.1.6.6.1) John Gregg York 625 Allen St, Lot 33 Swainsboro, GA 30401-3740	0.00007 acres 1/756 of 0.05 acres	0.0001%
(5.1.7) Floyd Holland Davis Heirs, Deviseses, Successors or Assigns		
(5.1.7.1) Billie T. Davis 310 Ave A Melbourne Beach, FL 32951	0.00040 acres 1/126 of 0.05 acres	0.0007%
(5.1.8) Margie Shortridge 1005 Lakeview Dr Hermitage, TN 37076	0.00040 acres 1/126 of 0.05 acres	0.0007%
(5.1.9) Ellis Stuart Davis Heirs, Deviseses, Successors or Assigns		
(5.1.9.1) John S. Davis 3851 NW 121st Ave Sunrise, FL 33323	0.00040 acres 1/126 of 0.05 acres	0.0007%
(6) George Alexander "Doll" Davis Heirs, Deviseses, Successors or Assigns		
(6.1) Martha Ellen Stacy Davis Vandyke	<i>Life Estate extinguished</i>	
(6.1.1) Hazel Gertrude Davis Duncan Heirs, Deviseses, Successors or Assigns		
(6.1.1.1) Mary Struzenberg 214 Delee St, Colonia Hgts Kingsport, TN 33133	0.00024 acres 1/210 of 0.05 acres	0.0004%
(6.1.1.2) Ronald Duncan Smith Ave, Rock Creek Rd Erwin, TN 37650	0.00024 acres 1/210 of 0.05 acres	0.0004%

**Exhibit E**  
**Unit AX-99**  
**Docket #VGOB 04-1116-1358-02**  
**List of Conflicting Owners/Claimants that require escrow**  
**(58.77 Acre Unit)**

	Acres in Unit	Percent of Unit
(6.1.1.3) Pam Duncan 407 S Main St Erwin, TN 37650	0.00024 acres 1/210 of 0.05 acres	0.0004%
(6.1.1.4) Enoch Alan Duncan Heirs, Devisees, Successors or Assigns		
(6.1.1.4.1) Grace Duncan 1608 Hotiyee Ave Sebring, FL 33870	0.00024 acres 1/210 of 0.05 acres	0.0004%
(6.1.1.5) Darlene Denise Deaner PO Box 222 Center Hill, FL 33514	0.00024 acres 1/210 of 0.05 acres	0.0004%
(6.1.2) Geneva Mae Davis Aesque Heirs, Devisees, Successors or Assigns		
(6.1.2.1) Wanda Littrell 1223 Robertson St, Apt 40 Kingsport, TN 37660	0.00030 acres 1/168 of 0.05 acres	0.0005%
(6.1.2.2) Deborah Stewart 2976 Ashley St Kingsport, TN 37660	0.00030 acres 1/168 of 0.05 acres	0.0005%
(6.1.2.3) Sharon Plowers 311 Western Hgts Robersville, TN 37857	0.00030 acres 1/168 of 0.05 acres	0.0005%
(6.1.2.4) James Allen Ausque PO Box 247 Grundy, VA 24614	0.00030 acres 1/168 of 0.05 acres	0.0005%
(6.1.3) Beulah June Davis Shephard Heirs, Devisees, Successors or Assigns		
(6.1.3.1) Kenneth "Jimmy" Carper Shepherd Heirs, Devisees, Successors or Assigns		
(6.1.3.1.1) Kenneth David (Janet) Shepherd 1505 Norway St Bristol, VA 24201	0.00119 acres 1/42 of 0.05 acres	0.0020%
<b>(7) James Bert Davis Heirs, Devisees, Successors or Assigns</b>		
(7.1) Leatha Mae Perkins Davis Heirs, Devisees, Successors or Assigns		
(7.1.1) Virginia Marie Davis Tiller Siders Heirs, Devisees, Successors or Assigns		
(7.1.1.1) Walters Lee Siders 17385 NE 243rd Place Rd Ft McCoy, FL 32134	0.00024 acres 1/210 of 0.05 acres	0.0004%
(7.1.1.2) Walter Leon Siders Heirs, Devisees, Successors or Assigns		
(7.1.1.2.1) Lorraine Lee Wyatt Reynolds 2147 LaFayette Rd Rockey Face, GA 30740	0.00006 acres 1/840 of 0.05 acres	0.0001%
(7.1.1.2.2) Loretta Lynn Sellers PO Box 223 St Marks, FL 32355	0.00006 acres 1/840 of 0.05 acres	0.0001%

**Exhibit E**  
**Unit AX-99**  
**Docket #VGOB 04-1116-1358-02**  
**List of Conflicting Owners/Claimants that require escrow**  
**(58.77 Acre Unit)**

	Acres in Unit	Percent of Unit
(7.1.1.3) Judy Carol Baughman 9911 Carr Rd Riverview, FL 33569	0.00012 acres 1/420 of 0.05 acres	0.0002%
(7.1.1.4) David Eugene Siders Heirs, Devisees, Successors or Assigns		
(7.1.1.4.1) Walter Lee Siders 17385 NE 243rd Place Rd Ft McCoy, FL 32134	0.00012 acres 1/420 of 0.05 acres	0.0002%
(7.1.1.5) Frank Andy Siders 6613 Lithia Pinecrest Rd Lithia, FL 33547	0.00012 acres 1/420 of 0.05 acres	0.0002%
(7.1.2) Leona Davis Keen Heirs, Devisees, Successors or Assigns		
(7.1.2.1) James William Keen Heirs, Devisees, Successors or Assigns		
(7.1.2.1.1) Ira Clarence Keen PO Box 56 Maxie, VA 24628	0.00005 acres 1/910 of 0.05 acres	0.0001%
(7.1.2.1.2) Linda Sue Christian PO Box 22 Wolford, VA 24658	0.00005 acres 1/910 of 0.05 acres	0.0001%
(7.1.2.1.3) Billy Joe Keen 337 Virgil Coral Rd Uniondale, TN 37180	0.00005 acres 1/910 of 0.05 acres	0.0001%
(7.1.2.1.4) Robert Edmond Keen 1156 John Clifton Rd Raven, VA 24639	0.00005 acres 1/910 of 0.05 acres	0.0001%
(7.1.2.1.5) Brenda Gail Church 1025 Turnip Dr Vansant, VA 24656	0.00005 acres 1/910 of 0.05 acres	0.0001%
(7.1.2.1.6) Glenna Gay Stevens (Estep) 1236 Raysal Hollow Rd Raysal, WV 24879	0.00005 acres 1/910 of 0.05 acres	0.0001%
(7.1.2.1.7) Lillian Joyce Hurley PO Box 162 Maxie, VA 24628	0.00005 acres 1/910 of 0.05 acres	0.0001%
(7.1.2.1.8) Margorie Ann Stiltner (Fisher) 58 Boyd Ln Bastian, VA 24314	0.00005 acres 1/910 of 0.05 acres	0.0001%
(7.1.2.1.9) Sandra Kay Smith PO Box 705 Doran, VA 24612	0.00005 acres 1/910 of 0.05 acres	0.0001%
(7.1.2.1.10) Darrell C Keen 1089 Old Columbia Rd Chapel Hill, TN 37034	0.00005 acres 1/910 of 0.05 acres	0.0001%
(7.1.2.1.11) Cindy Patricia Mullins PO Box 134 N. Tazewell, VA 24630	0.00005 acres 1/910 of 0.05 acres	0.0001%
(7.1.2.1.12) Connie Looney 2756 Slate Creek Rd Grundy, VA 24614	0.00005 acres 1/910 of 0.05 acres	0.0001%

**Exhibit E**  
**Unit AX-99**  
**Docket #VGOB 04-1116-1358-02**  
**List of Conflicting Owners/Claimants that require escrow**  
**(58.77 Acre Unit)**

	Acres in Unit	Percent of Unit
(7.1.2.1.13) Timothy Keen 1089 Old Columbia Rd Chapel Hill, TN 37034	0.00005 acres 1/910 of 0.05 acres	0.0001%
(7.1.3) Virginia Davis Keen Heirs, Devisees, Successors or Assigns		
(7.1.3.1) Jerline Hendrix 1218 Issac Clifton Rd Chapmansboro, TN 37035	0.00014 acres 1/350 of 0.05 acres	0.0002%
(7.1.3.2) Jerry E. Keen 7411 Coldwater Rd Fairview, TN 37062	0.00014 acres 1/350 of 0.05 acres	0.0002%
(7.1.3.3) Larry David Keen 304 Church St White Bluff, TN 37187	0.00014 acres 1/350 of 0.05 acres	0.0002%
(7.1.3.4) Dewey Ray Keen 3994 Nansemond Rd Coeburn, VA 24230	0.00014 acres 1/350 of 0.05 acres	0.0002%
(7.1.3.5) Earl Roger Keen Heirs, Devisees, Successors or Assigns		
(7.1.3.5.1) Jerline Hendrix 1218 Issac Clifton Rd Chapmansboro, TN 37035	0.00004 acres 1/1400 of 0.05 acres	0.0001%
(7.1.3.5.2) Jerry E. Keen 7411 Coldwater Rd Fairview, TN 37062	0.00004 acres 1/1400 of 0.05 acres	0.0001%
(7.1.3.5.3) Larry David Keen 304 Church St White Bluff, TN 37187	0.00004 acres 1/1400 of 0.05 acres	0.0001%
(7.1.3.5.4) Dewey Ray Keen 3994 Nansemond Rd Coeburn, VA 24230	0.00004 acres 1/1400 of 0.05 acres	0.0001%
(7.1.4) Eula (Beulah) Davis (Keen) 1707 Charlie Griffin Rd Plant City, FL 33868	0.00071 acres 1/70 of 0.05 acres	0.0012%
(7.1.5) Lawrence Davis 7601 Van Fleet Rd Polk City, FL 33868	0.00071 acres 1/70 of 0.05 acres	0.0012%
<b>(8) Elexious "Leckie" Martha Davis Wellman Heirs, Devisees, Successors or Assigns</b>		
(8.1) Charley Wellman Heirs, Devisees, Successors or Assigns		
(8.1.1) Luther Wellman Heirs, Devisees, Successors or Assigns		
(8.1.1.1) Elta Duty Heirs, Devisees, Successors or Assigns		
(8.1.1.1.1) Dolly Duty 629 Vinson St Williamson, WV 25661	0.00004 acres 1/1120 of 0.05 acres	0.0001%
(8.1.1.1.2) Donna Ledford 32311 Grandview Westland, MI 48186	0.00004 acres 1/1120 of 0.05 acres	0.0001%

**Exhibit E**  
**Unit AX-99**  
**Docket #VGOB 04-1116-1358-02**  
**List of Conflicting Owners/Claimants that require escrow**  
**(58.77 Acre Unit)**

	Acres in Unit	Percent of Unit
(8.1.1.1.3) Roberta Green 627 Lovell Dr Mt Juliet, TN 37122	0.00004 acres 1/1120 of 0.05 acres	0.0001%
(8.1.1.1.4) Ollie Dudley 2937 Princeville Dr Pickerington, OH 43147	0.00004 acres 1/1120 of 0.05 acres	0.0001%
(8.1.1.2) Ray Wellman 3601 Grant Ave Grove City, OH 43123	0.00018 acres 1/280 of 0.05 acres	0.0003%
(8.1.1.3) Ruby Greer PO Box 707 Bassett, VA 24055	0.00018 acres 1/280 of 0.05 acres	0.0003%
(8.1.1.4) Luther Wellman Rt 1 Box 51 Delbarton, WV 25670	0.00018 acres 1/280 of 0.05 acres	0.0003%
(8.1.1.5) Joy Cloney 78-5 Mile Creek Delbarton, WV 25670	0.00018 acres 1/280 of 0.05 acres	0.0003%
(8.1.2) Barnes Wellman Heirs, Devisees, Successors or Assigns <i>(Documentation requested 5/23/17)</i>	0.00089 acres 1/56 of 0.05 acres	0.0015%
(8.1.2.1) Charley Wellman Heirs, Devisees, Successors or Assigns		
(8.1.2.1.1) Luther Wellman Heirs, Devisees, Successors or Assigns		
(8.1.2.1.1.1) Elta Duty Heirs, Devisees, Successors or Assigns		
(8.1.2.1.1.1.1) Dolly Duty 629 Vinson St Williamson, WV 25661		
(8.1.2.1.1.1.2) Donna Ledford 32311 Grandview Westland, MI 48186		
(8.1.2.1.1.1.3) Roberta Green 627 Lovell Dr Mt Juliet, TN 37122		
(8.1.2.1.1.1.4) Ollie Dudley 2937 Princeville Dr Pickerington, OH 43147		
(8.1.2.1.1.2) Ray Wellman 3601 Grant Ave Grove City, OH 43123		
(8.1.2.1.1.3) Ruby Greer PO Box 707 Bassett, VA 24055		
(8.1.2.1.1.4) Luther Wellman Rt 1 Box 51 Delbarton, WV 25670		
(8.1.2.1.1.5) Joy Cloney 78-5 Mile Creek Delbarton, WV 25670		

**Exhibit E**  
**Unit AX-99**  
**Docket #VGOB 04-1116-1358-02**  
**List of Conflicting Owners/Claimants that require escrow**  
**(58.77 Acre Unit)**

	Acres in Unit	Percent of Unit
(8.1.2.1.2) Oliver Wellman Heirs, Devisees, Successors or Assigns		
(8.1.2.1.2.1) Estella Wellman Heirs, Devisees, Successors or Assigns		
(8.1.2.1.2.1.1) Chester Wellman 918 E Maple Ave Adrian, MI 49221		
(8.1.2.1.3) Ballard Wellman Heirs, Devisees, Successors or Assigns <i>(Heirs Unknown)</i>		
(8.1.3) Oliver Wellman Heirs, Devisees, Successors or Assigns		
(8.1.3.1) Estella Wellman Heirs, Devisees, Successors or Assigns		
(8.1.3.1.1) Chester Wellman 918 E Maple Ave Adrian, MI 49221	0.00089 acres 1/56 of 0.05 acres	0.0015%
(8.1.4) Ballard Wellman Heirs, Devisees, Successors or Assigns <i>(Heirs Unknown)</i>	0.00089 acres 1/56 of 0.05 acres	0.0015%
<b>(9) Ora May Davis Sturgeon Heirs, Devisees, Successors or Assigns</b>		
(9.1) Linkous Davis Heirs, Devisees, Successors or Assigns		
(9.1.1) Michael Edward Davis PO Box 263 Richlands, VA 24641	0.00012 acres 1/420 of 0.05 acres	0.0002%
(9.1.2) Eddie Dean Davis Heirs, Devisees, Successors or Assigns		
(9.1.2.1) Margie Carol Quinley Davis PO Box 155 Oakwood, VA 24631	0.00012 acres 1/420 of 0.05 acres	0.0002%
(9.1.3) Bobby Darrell Davis Heirs, Devisees, Successors or Assigns		
(9.1.3.1) Sheila Davis Carty 208 Paul Stanley Rd Coeburn, VA 24230	0.00012 acres 1/420 of 0.05 acres	0.0002%
(9.1.4) Marcus Eugene Davis 229 Beasonwell Rd Lot 14 Kingsport, TN 37660	0.00012 acres 1/420 of 0.05 acres	0.0002%
(9.1.5) Rose Mae (Robert) Keen 5051 Poplar Creek Rd Grundy, VA 24614	0.00012 acres 1/420 of 0.05 acres	0.0002%
(9.1.6) Paul Linkous Davis 229 Beasonwell Rd Lot 14 Kingsport, TN 37660	0.00012 acres 1/420 of 0.05 acres	0.0002%
(9.2) Clarence Hollin Sturgeon Heirs, Devisees, Successors or Assigns		

**Exhibit E**  
**Unit AX-99**  
**Docket #VGOB 04-1116-1358-02**  
**List of Conflicting Owners/Claimants that require escrow**  
**(58.77 Acre Unit)**

	Acres in Unit	Percent of Unit
(9.2.1) Caroline Stiltner Sturgeon 259 Burks Manor Rosedale, VA 24280	0.00071 acres 1/70 of 0.05 acres	0.0012%
(9.3) Frank Don Sturgeon Heirs, Devisees, Successors or Assigns		
(9.3.1) Debbie Sue Sturgeon 1031 Mott Branch Rd Vansant, VA 24656	0.00036 acres 1/140 of 0.05 acres	0.0006%
(9.3.2) Jeffery Gordon Sturgeon PO Box 83 Doran, VA 24612	0.00036 acres 1/140 of 0.05 acres	0.0006%
(9.4) Ethel May Sturgeon Lester PO Box 432 Big Rock, VA 24603	0.00071 acres 1/70 of 0.05 acres	0.0012%
(9.5) Arnold Sturgeon PO Box 432 Big Rock, VA 24603	0.00071 acres 1/70 of 0.05 acres	0.0012%
<b>(10) Bessie Davis Huzelevich Heirs, Devisees, Successors or Assigns</b>		
(10.1) Jerome George Huzelevich Heirs, Devisees, Successors or Assigns		
(10.1.1) JoAnn Redelis Heirs, Devisees, Successors or Assigns		
(10.1.1.1) Jason Sanford 134 Shell Cove Rd Pasadena, MD 21122	0.00030 acres 1/168 of 0.05 acres	0.0005%
(10.1.2) John Huzelevich Heirs, Devisees, Successors or Assigns <i>(Documentation pending)</i>	0.00030 acres 1/168 of 0.05 acres	0.0005%
(10.1.3) James Huzelevich Heirs, Devisees, Successors or Assigns <i>(Documentation pending)</i>	0.00030 acres 1/168 of 0.05 acres	0.0005%
(10.1.4) Christopher Mylon Huzelevich Heirs, Devisees, Successors or Assigns		
(10.1.4.1) Leann Huzelevich c/o Teresa Huzelevich 5214 Patrick Henry Dr Brooklyn, MD 21225	0.00030 acres 1/168 of 0.05 acres	0.0005%
(10.2) George Huzelevich Heirs, Devisees, Successors or Assigns		
(10.2.1) JoAnn Redelis Heirs, Devisees, Successors or Assigns		
(10.2.1.1) Jason Sanford 134 Shell Cove Rd Pasadena, MD 21122	0.00012 acres 1/420 of 0.05 acres	0.0002%
(10.2.2) John Huzelevich Heirs, Devisees, Successors or Assigns <i>(Documentation pending)</i>	0.00012 acres 1/420 of 0.05 acres	0.0002%
(10.2.2.1) JoAnn Redelis Heirs, Devisees, Successors or Assigns		

**Exhibit E**  
**Unit AX-99**  
**Docket #VGOB 04-1116-1358-02**  
**List of Conflicting Owners/Claimants that require escrow**  
**(58.77 Acre Unit)**

	Acres in Unit	Percent of Unit
(10.2.2.1.1) Jason Sanford 134 Shell Cove Rd Pasadena, MD 21122		
(10.2.2.2) James Huzelevich Heirs, Devisees, Successors or Assigns		
(10.2.2.2.1) Christopher Mylon Huzelevich Heirs, Devisees, Successors or Assigns		
(10.2.2.2.1.1) Leann Huzelevich c/o Teresa Huzelevich 5214 Patrick Henry Dr Brooklyn, MD 21225		
(10.2.2.3) Eula Mae Vencill Stiltner Heirs, Devisees, Successors or Assigns		
(10.2.2.3.1) Wanda Stiltner PO Box 10 Maxie, VA 24628		
(10.2.2.3.2) Patricia Blackburn Heirs, Devisees, Successors or Assigns		
(10.2.2.3.2.1) Crystal Blackburn 1085 Dusty Rd Grundy, VA 24614		
(10.2.2.3.2.2) Jessica Hurley 1514 Karwill Ln A Chattanooga, TN 37412		
(10.2.2.3.3) Tammy Blackburn 1398 Convict Hollow Rd Grundy, VA 24614		
(10.2.2.3.4) Sherry Hardin 1430 Cripple Creek Rd Grundy, VA 24614		
(10.2.2.3.5) Glenda C. Brown 79 Bell Ave Rossville, GA 30741		
(10.2.2.3.6) Larry E. Stiltner 1005 Anchor Rd #18E Grundy, VA 24614		
(10.2.2.3.7) Terry W. Stiltner 1519 Maxie Circle Grundy, VA 24614		
(10.2.3) James Huzelevich Heirs, Devisees, Successors or Assigns		
(10.2.3.1) Christopher Mylon Huzelevich Heirs, Devisees, Successors or Assigns		
(10.2.3.1.1) Leann Huzelevich c/o Teresa Huzelevich 5214 Patrick Henry Dr Brooklyn, MD 21225	0.00012 acres 1/420 of 0.05 acres	0.0002%
(10.2.4) Eula Mae Vencill Stiltner Heirs, Devisees, Successors or Assigns		
(10.2.4.1) Wanda Stiltner PO Box 10 Maxie, VA 24628	0.00002 acres 1/2940 of 0.05 acres	0.0000%

**Exhibit E**  
**Unit AX-99**  
**Docket #VGOB 04-1116-1358-02**  
**List of Conflicting Owners/Claimants that require escrow**  
**(58.77 Acre Unit)**

	Acres in Unit	Percent of Unit
(10.2.4.2) Patricia Blackburn Heirs, Devisees, Successors or Assigns		
(10.2.4.2.1) Crystal Blackburn 1085 Dusty Rd Grundy, VA 24614	0.00001 acres 1/5880 of 0.05 acres	0.0000%
(10.2.4.2.2) Jessica Hurley 1514 Karwill Ln A Chattanooga, TN 37412	0.00001 acres 1/5880 of 0.05 acres	0.0000%
(10.2.4.3) Tammy Blackburn 1398 Convict Hollow Rd Grundy, VA 24614	0.00002 acres 1/2940 of 0.05 acres	0.0000%
(10.2.4.4) Sherry Hardin 1430 Cripple Creek Rd Grundy, VA 24614	0.00002 acres 1/2940 of 0.05 acres	0.0000%
(10.2.4.5) Glenda C. Brown 79 Bell Ave Rossville, GA 30741	0.00002 acres 1/2940 of 0.05 acres	0.0000%
(10.2.4.6) Larry E. Stiltner 1005 Anchor Rd #18E Grundy, VA 24614	0.00002 acres 1/2940 of 0.05 acres	0.0000%
(10.2.4.7) Terry W. Stiltner 1519 Maxie Circle Grundy, VA 24614	0.00002 acres 1/2940 of 0.05 acres	0.0000%
(10.3) John Huzelevich Heirs, Devisees, Successors or Assigns <i>(Documentation pending)</i>	0.00048 acres 1/105 of 0.05 acres	0.0008%
(10.3.1) JoAnn Redelis Heirs, Devisees, Successors or Assigns		
(10.3.1.1) Jason Sanford 134 Shell Cove Rd Pasadena, MD 21122		
(10.3.2) James Huzelevich Heirs, Devisees, Successors or Assigns		
(10.3.2.1) Christopher Mylon Huzelevich Heirs, Devisees, Successors or Assigns		
(10.3.2.1.1) Leann Huzelevich c/o Teresa Huzelevich 5214 Patrick Henry Dr Brooklyn, MD 21225		
(10.3.3) Eula Mae Vencill Stiltner Heirs, Devisees, Successors or Assigns		
(10.3.3.1) Wanda Stiltner PO Box 10 Maxie, VA 24628		
(10.3.3.2) Patricia Blackburn Heirs, Devisees, Successors or Assigns		
(10.3.3.2.1) Crystal Blackburn 1085 Dusty Rd Grundy, VA 24614		
(10.3.3.2.2) Jessica Hurley 1514 Karwill Ln A Chattanooga, TN 37412		

**Exhibit E**  
**Unit AX-99**  
**Docket #VGOB 04-1116-1358-02**  
**List of Conflicting Owners/Claimants that require escrow**  
**(58.77 Acre Unit)**

	Acres in Unit	Percent of Unit
(10.3.3.3) Tammy Blackburn 1398 Convict Hollow Rd Grundy, VA 24614		
(10.3.3.4) Sherry Hardin 1430 Cripple Creek Rd Grundy, VA 24614		
(10.3.3.5) Glenda C. Brown 79 Bell Ave Rossville, GA 30741		
(10.3.3.6) Larry E. Stiltner 1005 Anchor Rd #18E Grundy, VA 24614		
(10.3.3.7) Terry W. Stiltner 1519 Maxie Circle Grundy, VA 24614		
(10.4) JoAnn Redelis Heirs, Devisees, Successors or Assigns		
(10.4.1) Jason Sanford 134 Shell Cove Rd Pasadena, MD 21122	0.00048 acres 1/105 of 0.05 acres	0.0008%
(10.5) James Huzelevich Heirs, Devisees, Successors or Assigns		
(10.5.1) Christopher Mylon Huzelevich Heirs, Devisees, Successors or Assigns		
(10.5.1.1) Leann Huzelevich c/o Teresa Huzelevich 5214 Patrick Henry Dr Brooklyn, MD 21225	0.00048 acres 1/105 of 0.05 acres	0.0008%
(10.6) Eula Mae Vencill Stiltner Heirs, Devisees, Successors or Assigns		
(10.6.1) Wanda Stiltner PO Box 10 Maxie, VA 24628	0.00007 acres 1/735 of 0.05 acres	0.0001%
(10.6.2) Patricia Blackburn Heirs, Devisees, Successors or Assigns		
(10.6.2.1) Crystal Blackburn 1085 Dusty Rd Grundy, VA 24614	0.00003 acres 1/1470 of 0.05 acres	0.0001%
(10.6.2.2) Jessica Hurley 1514 Karwill Ln A Chattanooga, TN 37412	0.00003 acres 1/1470 of 0.05 acres	0.0001%
(10.6.3) Tammy Blackburn 1398 Convict Hollow Rd Grundy, VA 24614	0.00007 acres 1/735 of 0.05 acres	0.0001%
(10.6.4) Sherry Hardin 1430 Cripple Creek Rd Grundy, VA 24614	0.00007 acres 1/735 of 0.05 acres	0.0001%
(10.6.5) Glenda C. Brown 79 Bell Ave Rossville, GA 30741	0.00007 acres 1/735 of 0.05 acres	0.0001%

**Exhibit E**  
**Unit AX-99**  
**Docket #VGOB 04-1116-1358-02**  
**List of Conflicting Owners/Claimants that require escrow**  
**(58.77 Acre Unit)**

	Acres in Unit	Percent of Unit
(10.6.6) Larry E. Stiltner 1005 Anchor Rd #18E Grundy, VA 24614	0.00007 acres 1/735 of 0.05 acres	0.0001%
(10.6.7) Terry W. Stiltner 1519 Maxie Circle Grundy, VA 24614	0.00007 acres 1/735 of 0.05 acres	0.0001%
<b>(11) Ethel Davis Sturgeon Heirs, Devisees, Successors or Assigns</b>		
(11.1) Lois Weeks 339 Craig Ave Salem, VA 24153	0.00060 acres 1/84 of 0.05 acres	0.0010%
(11.2) Phyllis Dowdy 4974 Alean Rd Boones Mill, VA 24065	0.00060 acres 1/84 of 0.05 acres	0.0010%
(11.3) Willard Sturgeon PO Box 1085 Vansant, VA 24656	0.00060 acres 1/84 of 0.05 acres	0.0010%
(11.4) Roosevelt Lawrence Sturgeon Heirs, Devisees, Successors or Assigns		
(11.4.1) Charles Edward Sturgeon 2824 Charles Pathe Dr Ruskin, FL 33570	0.00015 acres 1/336 of 0.05 acres	0.0003%
(11.4.2) Elizabeth Ann Sturgeon PO Box 1857 Gibsonton, FL 33534	0.00015 acres 1/336 of 0.05 acres	0.0003%
(11.4.3) Ronald Lawrence Sturgeon 11106 Stafford Ln Riverview, FL 33578	0.00015 acres 1/336 of 0.05 acres	0.0003%
(11.4.4) Lorie Marie Rodriguez 11713 Lindbergh Ave Lynwood, CA 90262	0.00015 acres 1/336 of 0.05 acres	0.0003%
(11.5) Lewis Vivian Sturgeon Heirs, Devisees, Successors or Assigns		
(11.5.1) Guy Mitchell Sturgeon Heirs, Devisees, Successors or Assigns		
(11.5.1.1) Rita Noreen Sturgeon 2304 E Glen Oaks Dr Wichita, KS 67216	0.00020 acres 1/252 of 0.05 acres	0.0003%
(11.5.1.2) Lewis Michael Sturgeon 28158 Suburban Dr Warren, MI 48088	0.00020 acres 1/252 of 0.05 acres	0.0003%
(11.5.1.3) Parris Marlow Sturgeon 1779 E. George Ave Hazel Park, MI 48030	0.00020 acres 1/252 of 0.05 acres	0.0003%
(11.6) Florence Gertrude Klein Heirs, Devisees, Successors or Assigns		
(11.6.1) Richard Walter Klein, Jr 64 Armstrong St Frostburg, MD 21532	0.00030 acres 1/168 of 0.05 acres	0.0005%
(11.6.2) Deborah Camacho 15 Almeria Irvin, CA 92614	0.00030 acres 1/168 of 0.05 acres	0.0005%

**Exhibit E**  
**Unit AX-99**  
**Docket #VGOB 04-1116-1358-02**  
**List of Conflicting Owners/Claimants that require escrow**  
**(58.77 Acre Unit)**

	Acres in Unit	Percent of Unit
<b>(12)</b> Dora Davis Adkins Heirs, Devisees, Successors or Assigns		
(12.1) Luther Adkins, Jr 4451 Old Kentucky Tpk Rd Raven, VA 24639	0.00071 acres 1/70 of 0.05 acres	0.0012%
(12.2) Betty Sue Buchanan Heirs, Devisees, Successors or Assigns		
(12.2.1) Alexandra Louise Stacy 309 Fox's Private Dr Lot 9 Bluff City, TN 37618	0.00024 acres 1/210 of 0.05 acres	0.0004%
(12.2.2) Travis Stacy 109 Cleveland Rd Johnson City, TN 37615	0.00024 acres 1/210 of 0.05 acres	0.0004%
(12.2.3) Andrew Buchanan 2375 Brushy Fort Rd Grundy, VA 24614	0.00024 acres 1/210 of 0.05 acres	0.0004%
(12.3) Dorothy Jean Looney 2263 Watkins St Grundy, VA 24614	0.00071 acres 1/70 of 0.05 acres	0.0012%
(12.4) Joanna White 5506 Chatmoss Rd Midlothian, VA 23112	0.00071 acres 1/70 of 0.05 acres	0.0012%
(12.5) Bertie Mabel McGlothlin 2229 Watkins St Grundy, VA 24614	0.00071 acres 1/70 of 0.05 acres	0.0012%
<b>(13)</b> John Paul Davis Heirs, Devisees, Successors or Assigns		
(13.1) Lucy E. Davis Heirs, Devisees, Successors or Assigns		
(13.1.1) Johnny Paul Davis 5678 Crescent Beach Loop Citrus Hills Park Lot 150 Dover, FL 33527	0.00119 acres 1/42 of 0.05 acres	0.0020%
(13.2) Pauline Stiltner Heirs, Devisees, Successors or Assigns		
(13.2.1) Paula Ohlinger 4227 Johnson Ridge Rd Stockport, OH 43787	0.00040 acres 1/126 of 0.05 acres	0.0007%
(13.2.2) Melissa Shortridge PO Box 4 Rowe, VA 24646	0.00040 acres 1/126 of 0.05 acres	0.0007%
(13.2.3) Archie Denver Stiltner 1622 Coon Branch Rd Grundy, VA 24614	0.00040 acres 1/126 of 0.05 acres	0.0007%
(13.3) Johnny Paul Davis 5678 Crescent Beach Loop Citrus Hills Park Lot 150 Dover, FL 33527	0.00119 acres 1/42 of 0.05 acres	0.0020%
<b>(14)</b> Mike Davis Heirs, Devisees, Successors or Assigns		

**Exhibit E**  
**Unit AX-99**  
**Docket #VGOB 04-1116-1358-02**  
**List of Conflicting Owners/Claimants that require escrow**  
**(58.77 Acre Unit)**

	Acres in Unit	Percent of Unit
(14.1) Dorothy Ann Fields Davis Sheets Heirs, Devisees, Successors or Assigns		
(14.1.1) Wiley Eugene Sheets Heirs, Devisees, Successors or Assigns		
(14.1.1.1) Stoney Davis 3386 Breaks Park Rd Haysi, VA 24256	0.00040 acres 1/126 of 0.05 acres	0.0007%
(14.1.1.2) Tony Davis PO Box 1174 Raven, VA 24639	0.00040 acres 1/126 of 0.05 acres	0.0007%
(14.1.1.3) Sandra Tackett 937 Marsh Field Cir, Unit 205 Myrtle Beach, SC 29579	0.00040 acres 1/126 of 0.05 acres	0.0007%
(14.1.2) Stoney Davis 3386 Breaks Park Rd Haysi, VA 24256	0.00079 acres 1/63 of 0.05 acres	0.0014%
(14.1.3) Tony Davis PO Box 1174 Raven, VA 24639	0.00079 acres 1/63 of 0.05 acres	0.0014%
(14.1.4) Sandra Tackett 937 Marsh Field Cir, Unit 205 Myrtle Beach, SC 29579	0.00079 acres 1/63 of 0.05 acres	0.0014%
<b><u>OIL &amp; GAS OWNERSHIP</u></b>		
(1) Richard S. McGlothlin, et al.	0.05 acres	0.0851%
(a) Richard S. McGlothlin 14508 Peaceful Valley Road Abingdon, VA 24210	0.03 acres 1/2 of 0.05 acres	0.0425%
(b) Phillip A. McGlothlin P.O. Box 354 Lebanon, VA 24266	0.03 acres 1/2 of 0.05 acres	0.0425%
	<b>Acres</b>	<b>0.0500</b>
	<b>Percent</b>	<b>0.0851%</b>
	<b><u>TOTAL CONFLICTS</u></b>	
	<b>Acres</b>	<b>21.8964</b>
	<b>Percent</b>	<b>37.2578%</b>

Exhibit EE  
Unit AX-99  
Docket #VGOB 04-1116-1358-02  
List of Conflicting Owners/Claimants with Royalty Split Agreements/Court Orders/HB2058  
(58.77 Acre Unit)

	Acres in Unit	Percent of Unit
<b><u>Tract #1A - 8.04 acres</u></b>		
<b><u>COAL OWNERSHIP</u></b>		
(1) H-W Financial, LLC, Tr.3 P.O. Box 11000 Danville, VA 24543	8.04 acres	13.6804%
<b><u>OIL &amp; GAS OWNERSHIP</u></b>		
(1) Noah Helton Heirs, Devisees, Successors or Assigns	8.04 acres	13.6804%
(a) F. P. Helton P.O. Box 1432 Honaker, VA 24260	1.15 acres 1/7 of 8.04 acres	1.9549%
(b) Buford Helton 2525 Stinson Ridge Rd Rowe, VA 24646	1.15 acres 1/7 of 8.04 acres	1.9549%
(c) Lorene Helton Lester Heirs, Devisees, Successors or Assigns		
(c.1) Jeffrey Lester P.O. Box 374 Oakwood, VA 24631	1.15 acres 1/7 of 8.04 acres	1.9549%
(d) Jerlene Helton Heirs, Devisees, Successors or Assigns		
(d.1) Melissa Reynolds 2551 Stinson Ridge Rd Rowe, VA 24646	1.15 acres 1/7 of 8.04 acres	1.9549%
(e) Fayrene Helton Yates Heirs, Devisees, Successors or Assigns		
(e.1) Gregory Reynolds 2496 Stinson Ridge Rd Rowe, VA 24646	0.57 acres 1/14 of 8.04 acres	0.9772%
(e.2) Jason Reynolds 264 New Garden Estates Rd Honaker, VA 24260-6245	0.57 acres 1/14 of 8.04 acres	0.9772%
(f) Eva Mae Helton Hale Heirs, Devisees, Successors or Assigns		
(f.1) Leonard Hale PO Box 1671 Honaker, VA 24260	1.15 acres 1/7 of 8.04 acres	1.9549%
(g) Carlos Helton 2661 Stinson Ridge Rd Rowe, VA 24646	1.15 acres 1/7 of 8.04 acres	1.9549%
	<b>Acres</b>	<b>8.0421</b>
	<b>Percent</b>	<b>13.6840%</b>

**Tract #1B - 14.98 acres**

**COAL OWNERSHIP**

(1) H-W Financial, LLC, Tr.3 P.O. Box 11000 Danville, VA 24543	14.98 acres	25.4892%
--	-------------	----------

Exhibit EE  
Unit AX-99  
Docket #VGOB 04-1116-1358-02  
List of Conflicting Owners/Claimants with Royalty Split Agreements/Court Orders/HB2058  
(58.77 Acre Unit)

	Acres in Unit	Percent of Unit
<b><u>OIL &amp; GAS OWNERSHIP</u></b>		
Moses Davis Heirs, Devisees, Successors or Assigns	14.98 acres	25.4892%
(12) Dora Davis Adkins Heirs, Devisees, Successors or Assigns		
(12.1) Luther Adkins, Jr 4451 Old Kentucky Tpk Rd Raven, VA 24639	0.2140 acres 1/70 of 14.98 acres	0.3641%
(12.3) Dorothy Jean Looney 2263 Watkins St Grundy, VA 24614	0.2140 acres 1/70 of 14.98 acres	0.3641%
	<b>Acres</b> <b>Percent</b>	<b>0.4280</b> <b>0.7283%</b>

**Tract #1C - 1.31 acres**

**COAL OWNERSHIP**

(1) H-W Financial, LLC, Tr.3 P.O. Box 11000 Danville, VA 24543	1.31 acres	2.2290%
--	------------	---------

**OIL & GAS OWNERSHIP**

(1) Richard S. McGlothlin, et al.	1.31 acres	2.2290%
(a) Richard S. McGlothlin 141456 Heather Dr Bristol, VA 24202	0.66 acres 1/2 of 1.31 acres	1.1145%
(b) Phillip A. McGlothlin 145 Hillside Dr Lebanon, VA 24266	0.66 acres 1/2 of 1.31 acres	1.1145%

**Acres**                    **1.31**  
**Percent**                **2.2290%**

**Tract #1E - 1.80 acres**

**COAL OWNERSHIP**

(1) H-W Financial, LLC, Tr.3 P.O. Box 11000 Danville, VA 24543	1.80 acres	3.0628%
--	------------	---------

**OIL & GAS OWNERSHIP**

(1) R.W. Helton Heirs, Devisees, Successors or Assigns ( <i>B. Bernice Durst, et al</i> )	1.80 acres	3.0628%
(a) Ollie Ellen Gross Heirs, Devisees, Successors or Assigns		
(a.1) Judie D. Miller Heirs, Devisees, Successors or Assigns		
(a.1.1) Teresa Troutt 1137 Greenwood Road Zanesville, OH 43701	0.12 acres 1/15 of 1.80 acres	0.2042%
(a.1.2) Tracie S. Davis Hindel 16125 State Rt. 60 Dresden, OH 43821	0.12 acres 1/15 of 1.80 acres	0.2042%

Exhibit EE  
Unit AX-99  
Docket #VGOB 04-1116-1358-02  
List of Conflicting Owners/Claimants with Royalty Split Agreements/Court Orders/HB2058  
(58.77 Acre Unit)

	Acres in Unit	Percent of Unit
(a.1.3) Chad Miller 3385 Moxahala Park Rd Zanesville, OH 43701	0.12 acres 1/15 of 1.80 acres	0.2042%
(a.2) B. Bernice Durst 2301 Potts Lane Zanesville, OH 43701	0.36 acres 1/5 of 1.80 acres	0.6126%
(a.3) Connie E. McGilton Heirs, Devisees, Successors or Assigns		
(a.3.1) Robert McGilton 1020 Clay St, Apt 16 Zanesville, OH 43701	0.12 acres 1/15 of 1.80 acres	0.2042%
(a.3.2) Michael Harrier 1334 Coppermill Rd Zanesville, OH 43701	0.08 acres 2/45 of 1.80 acres	0.1361%
(a.3.3) Brande Harrier 1718 Potts Ln Zanesville, OH 43701	0.08 acres 2/45 of 1.80 acres	0.1361%
(a.3.4) Heidi McGilton 1334 Coppermill Rd Zanesville, OH 43701	0.08 acres 2/45 of 1.80 acres	0.1361%
(a.4) Ray M. Gross 1007 Arch St Zanesville, OH 43701	0.36 acres 1/5 of 1.80 acres	0.6126%
(a.5) Carlos L. Gross Heirs, Devisees, Successors or Assigns		
(a.5.1) Sherry L. Gross Tracy 939 Talley Ave Zanesville, OH 43701-5680	0.36 acres 1/5 of 1.80 acres	0.6126%
	<b>Acres</b> <b>Percent</b>	<b>1.80</b> <b>3.0628%</b>

**Tract #1F - 1.41 acres**

**COAL OWNERSHIP**

(1) H-W Financial, LLC, Tr.3 P.O. Box 11000 Danville, VA 24543	1.41 acres	2.3992%
--	------------	---------

**OIL & GAS OWNERSHIP**

(1) Ronald Rose, et al.	1.41 acres	2.3992%
(a) Ronald Rose 1216 Windsor Ct Front Royal, VA 22630	0.47 acres 1/3 of 1.41 acres	0.7997%
(b) Edith Mae Rose HC65 Box 133 Rowe, VA 24646		<i>Conveyed interest by Instrument #110002847 to Reavi.</i>
(c) Reavis Rose 49 Ketron Ave Lebanon, VA 24266-7058	0.94 acres 2/3 of 1.41 acres	1.5995%

**Acres**                      **1.41**  
**Percent**                    **2.3992%**

Exhibit EE  
Unit AX-99  
Docket #VGOB 04-1116-1358-02  
List of Conflicting Owners/Claimants with Royalty Split Agreements/Court Orders/HB2058  
(58.77 Acre Unit)

	Acres in Unit	Percent of Unit
<b><u>Tract #1H - 0.34 acres</u></b>		
<b><u>COAL OWNERSHIP</u></b>		
(1) H-W Financial, LLC, Tr.3 P.O. Box 11000 Danville, VA 24543	0.34 acres	0.5785%
<b><u>OIL &amp; GAS OWNERSHIP</u></b>		
(1) James D. McGlothlin 4149 New Garden Rd Cleveland, VA 24225	0.34 acres	0.5785%
<b><u>Tract #3 - 4.71 acres</u></b>		
<b><u>COAL OWNERSHIP</u></b>		
(1) H-W Financial, LLC, Tr.14 P.O. Box 11000 Danville, VA 24543	4.71 acres	8.0143%
<b><u>OIL &amp; GAS OWNERSHIP</u></b>		
(1) Fielden Sanders Heirs, Devisees, Successors or Assigns, et al.	4.71 acres	8.0143%
(1) Ora Sanders Heirs, Devisees, Successors or Assigns		
(f) Ellis Sanders Heirs, Devisees, Successors or Assigns		
(f.2) Betty Sue Sanders Fletcher P.O. Box 691 Marion, VA 24354	0.1121 acres 1/42 of 4.71 acres	0.1908%
(g) Walter Sanders Heirs, Devisees, Successors or Assigns		
(g.1) Nadine Sanders Hurley 631 Belfast School Rd Cedar Bluff, VA 24609	0.0561 acres 1/84 of 4.71 acres	0.0954%
(g.2) Adrine Vandyke Horn 646 Burnett St. Richlands, VA 24641	0.0561 acres 1/84 of 4.71 acres	0.0954%
(g.3) Roger Sanders P.O. Box 82 Pilgrims Knob, VA 24634	0.0561 acres 1/84 of 4.71 acres	0.0954%
(2) Fielden Sanders Heirs, Devisees, Successors or Assigns		
(d) Estil Sanders Heirs, Devisees, Successors or Assigns		
(d.1) Goldie Sanders Heirs, Devisees, Successors or Assigns (1/18)		
<i>*Note: 1/18 interest divided among heirs listed below - Heir will be paid for Goldie's portion because she had a Royalty Split agreement, but their original 1/63 interest will remain escrowed. Unless an individual agreement has been signed</i>		
(d.1.1) James Sanders 96 1st Street Cleveland, VA 24225	0.0374 acres 1/126 of 4.71 acres	0.0636%

**Exhibit EE**  
**Unit AX-99**  
**Docket #VGOB 04-1116-1358-02**  
**List of Conflicting Owners/Claimants with Royalty Split Agreements/Court Orders/HB2058**  
**(58.77 Acre Unit)**

	Acres in Unit	Percent of Unit
(d.1.2) Judy Sanders Israel 5136 Drill Road Honaker, VA 24260	0.0374 acres 1/126 of 4.71 acres	0.0636%
(d.1.3) Harley Sanders 172 Vantage Drive Tazewell, VA 24651	0.0374 acres 1/126 of 4.71 acres	0.0636%
(d.1.4) Jerry Sanders P.O. Box 1931 Honaker, VA 24260	0.0374 acres 1/126 of 4.71 acres	0.0636%
(d.1.5) Larry Sanders P.O. Box 996 Honaker, VA 24260	0.0374 acres 1/126 of 4.71 acres	0.0636%
(d.1.6) Allen Sanders PO Box 2254 Lebanon, VA 24266	0.0374 acres 1/126 of 4.71 acres	0.0636%
(d.1.7) Evelyn Sanders Nash 19 Heritage Drive Honaker, VA 24260	0.0374 acres 1/126 of 4.71 acres	0.0636%
(d.2) James Sanders 96 1st Street Cleveland, VA 24225	0.0748 acres 1/63 of 4.71 acres	0.1272%
(d.3) Judy Sanders Israel 5136 Drill Road Honaker, VA 24260	0.0748 acres 1/63 of 4.71 acres	0.1272%
(d.6) Larry Sanders P.O. Box 996 Honaker, VA 24260	0.0748 acres 1/63 of 4.71 acres	0.1272%
(d.8) Evelyn Sanders Nash 19 Heritage Drive Honaker, VA 24260	0.0748 acres 1/63 of 4.71 acres	0.1272%
	<b>Acres</b>	<b>0.8411</b>
	<b>Percent</b>	<b>1.4311%</b>
	<b><u>TOTAL CONFLICTS RESOLVED</u></b>	
	<b>Acres</b>	<b>14.1711</b>
	<b>Percent</b>	<b>24.1129%</b>

N/A

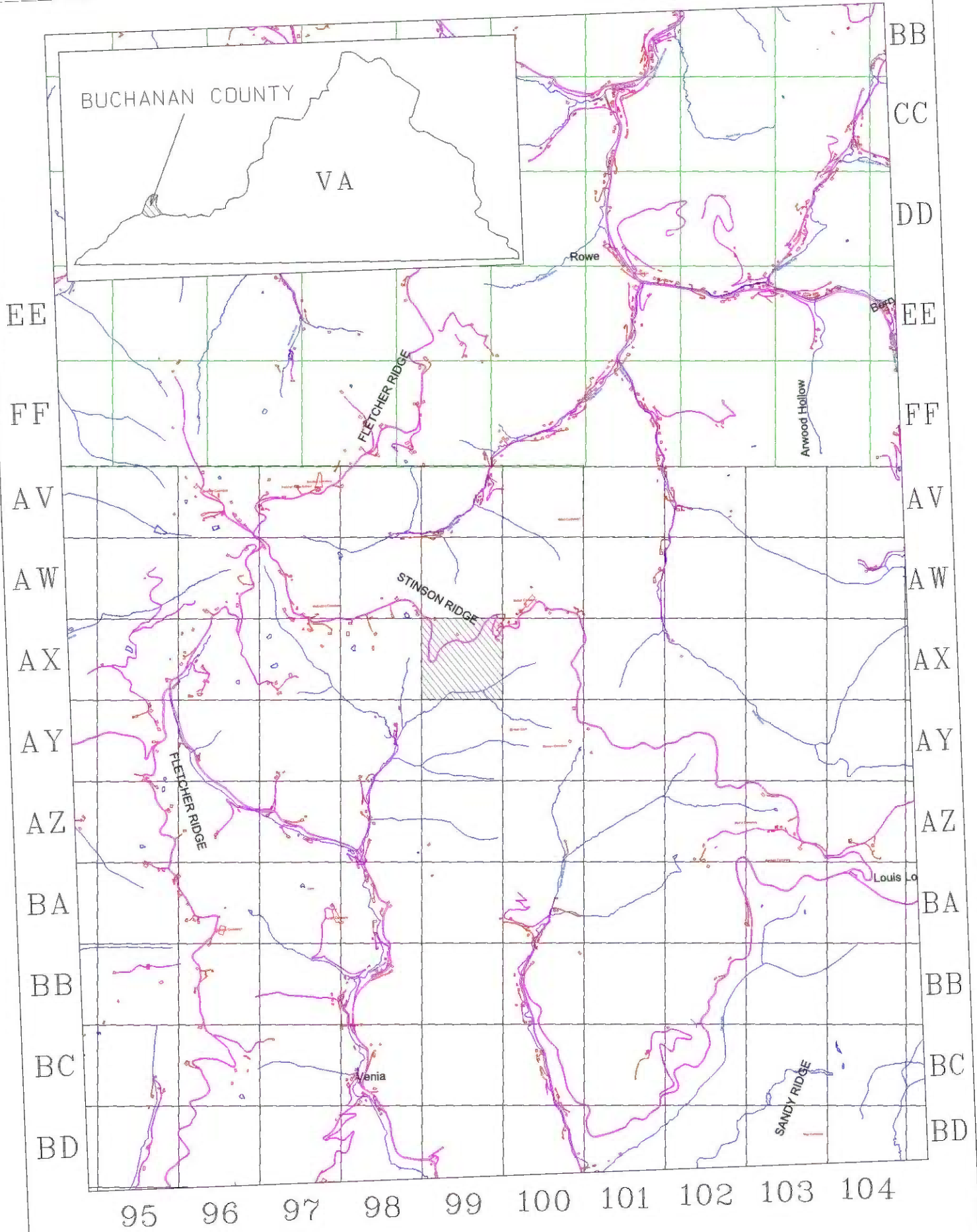


EXHIBIT A1  
 UNIT AX-99  
 VGOB 04-1116-1358-02  
 Page Number 289.