

BEFORE THE VIRGINIA GAS AND OIL BOARD

PETITIONER: CNX Gas Company LLC

DIVISION OF GAS AND OIL

DOCKET NO: VGOB 95-1024-0526-08

RELIEF SOUGHT: (1) DISBURSEMENT FROM ESCROW REGARDING TRACT(S) 17, 6, A portion of 7 (2) AND AUTHORIZATION FOR DIRECT PAYMENT OF ROYALTIES (3) AND DISMISSAL OF COAL OWNERS PURSUANT TO CODE OF VIRGINIA SECTION 45.1-361.22:2.

HEARING DATE: July 18, 2017

DRILLING UNIT: VP8SGU1

BUCHANAN COUNTY, VIRGINIA

PETITION FOR ORDER OF DISBURSEMENT OF ESCROW FUNDS

1. Petitioner and its counsel

Petitioner is CNX Gas Company LLC, PO Box 570, Pounding Mill, VA 24637, (276)596-5075. Petitioner's counsel is Mark A. Swartz, Hillard & Swartz, LLP, 122 Capital Street, Suite 201, Charleston, WV 25301.

2. Relief Sought

(1) the disbursement of escrowed funds heretofore deposited with the Board's Escrow Agent, attributable to Tract 6, a portion of Tracts 7 & 17, as depicted upon the annexed table; and (2) authorization to begin paying royalties directly to: Connie Hess Street, Ferrell Mutter, Ronald Lee McGlothlin, Mildred R. Smith, Gary Michael Ratliff, and W.S. Ellis Estate (c/o James Huffman, Agent).

3. Legal Authority

Va. Code Ann. § 45.1-361.1 et seq., 4 VAC 25-160-140., and relevant Virginia Gas and Oil Board Orders ("Board") heretofore promulgated pursuant to law.

4. Type of Well(s)

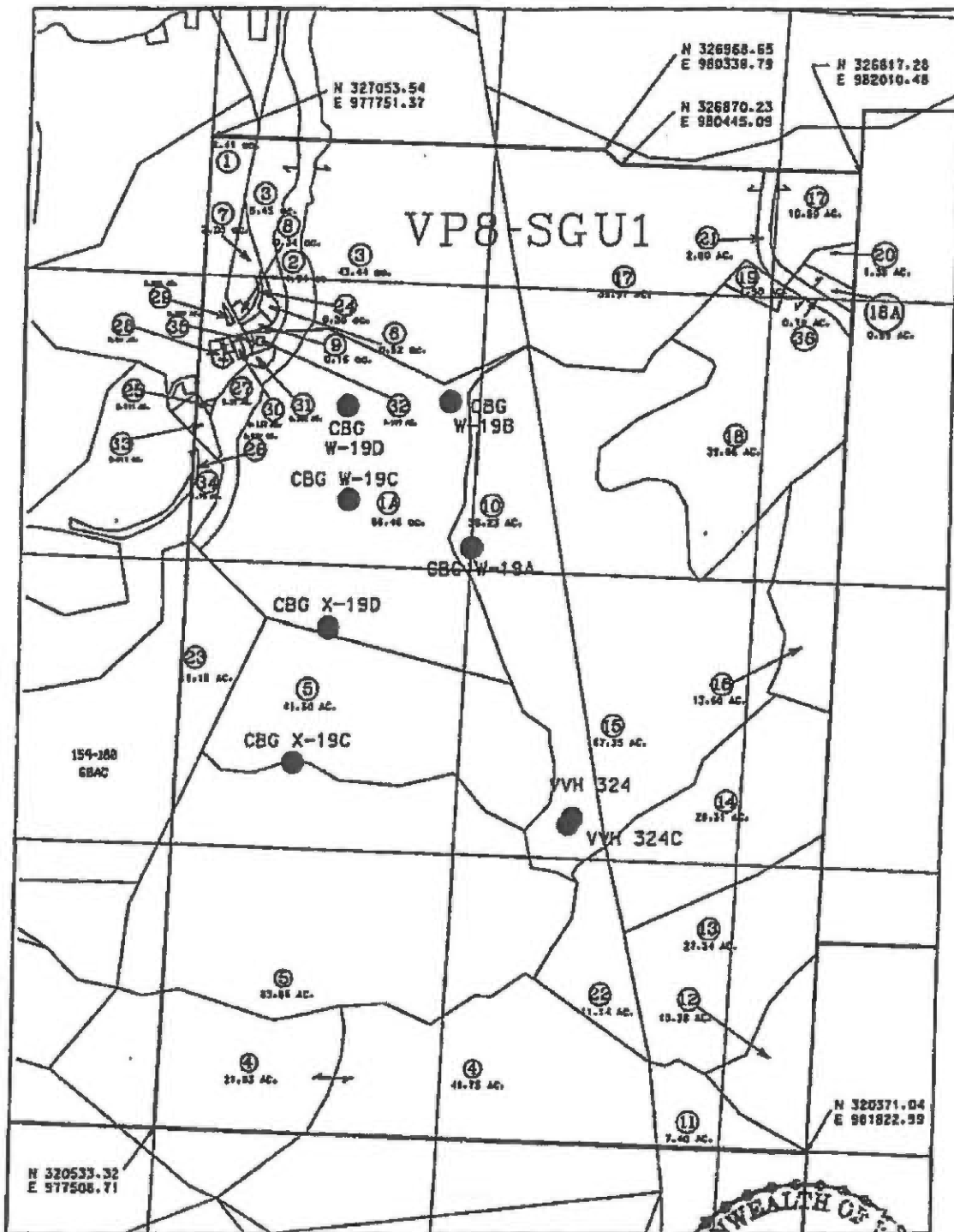
Sealed Gob Unit

5. Factual basis for relief requested

- a. W.S. Ellis Estate (c/o James Huffman, Agent) is entitled to 100% of the CBM royalties awarded under Case No. 12-294, Opinion dated March 10, 2015, Said decision allows the Applicant and Designated Operator to pay royalties directly to the person(s) identified in Exhibit EE annexed hereto and the annexed Table, further, specifies how said royalties are to be paid.
- b. Connie Hess Street, Ferrell Mutter, Ronald Lee McGlothlin, Mildred R. Smith, and Gary Michael Ratliff are the gas claimants in Tract(s) 6, and portion of 7. As such, is entitled to 100% of the CBM royalties now in escrow and as may be hereafter payable. See Va. Code Ann. § 45.1-361.22:2.A.
- c. That CNX Gas Company LLC has previously given the notice(s) required by § 45.1-361.22:2.A to all conflicting coal claimants identified in the above referenced pooling Order and any supplemental Orders pertaining thereto.
- d. That when the Board granted Petitioner's Miscellaneous Petition in VGOB 95-1024-0526-06, it dismissed the coal claimant(s) H-W Financial LLC, Theodore Blaine Mullins, Cornelia Maurice Mullins, Marilyn Mullins, Sandra Mullins Gerende, George W. Mullins, Sr., Thomas Joseph Barker, Timothy John Barker, Elizabeth Barker, Jennifer Marie Wheeler, Stephanie Mullins-Williams, John David Mullins, Brandon Overton Mullins, Heather L. Dawson, Karla Jones Mullins, Thomas L. Mullins, Jr., Madeline Hunt, Hugh MacRae Land Trust (Torch Oil & Gas Company), Rockport Oil & Gas LLC, and Chisos, Ltd as a Respondent to these proceedings. Accordingly, H-W Financial LLC, Theodore Blaine Mullins, Cornelia Maurice Mullins, Marilyn Mullins, Sandra Mullins Gerende, George W. Mullins, Sr., Thomas Joseph Barker, Timothy John Barker, Elizabeth Barker, Jennifer Marie Wheeler, Stephanie Mullins-Williams, John David Mullins, Brandon Overton Mullins, Heather L. Dawson, Karla Jones Mullins, Thomas L. Mullins, Jr., Madeline Hunt, Hugh MacRae Land Trust (Torch Oil & Gas Company), Rockport Oil & Gas LLC, and Chisos, Ltd were not provided further notice under § 45.1-361.19 and 22 of the hearing set on this Petition.
- e. That a detailed accounting in accordance with the applicable provisions of § 45.1-361.22 is submitted herewith and identified as Exhibit J.
- f. That an Exhibit identified as Table 1 is annexed hereto, and it specifies how the disbursement (s) is to be calculated and paid by the escrow agent.
- g. That Va. Code Ann. § 45.1-361.22:2.A. further provides that the Operator shall pay such royalties as may hereafter be payable directly to the gas claimant Connie Hess Street, Ferrell Mutter, Ronald Lee McGlothlin, Mildred R. Smith, and Gary Michael Ratliff and not escrow same. See Exhibit EE annexed hereto.

6. Attestation

The foregoing Petition to the best of my knowledge, information, and belief is true and correct.



VGOB-95/10/24-0526
 SEALED GOB
 VP8SGU-1
 EXHIBIT AA



CONSOL Inc.
VPS-SGU1
VGOB-95/10/24-0526
Tract Identifications

1. Yukon Pocahontas Coal Company - Tr. 9 - Coal, Oil & Gas
Coal Lessees
Island Creek Coal Company - Coal below Tiller
Jewell Smokeless Coal Company - Coal Tiller & above
Buchanan Production Company - CBM Lessee
8.41 acres - 1.3262%
- 1A. Yukon Pocahontas Coal Company - Tr. 9 - Coal, Oil & Gas
Coal Lessees
Island Creek Coal Company - Coal below Tiller
Jewell Smokeless Coal Company - Coal Tiller & above
Buchanan Production Company - CBM Lessee
66.46 acres - 10.4804%
2. Landon Wyatt, et al - Tr. 218 - Coal
Coal Lessees
Island Creek Coal Company - Coal below Tiller
Jewell Smokeless Coal Company - Coal Tiller & above
Buchanan Production Company - CBM Lessee
Norfolk Southern - Oil & Gas
4.94 acres - 0.7790%
3. Landon Wyatt, et al - Tr. 218 - Coal
Coal Lessees
Island Creek Coal Company - Coal below Tiller
Jewell Smokeless Coal Company - Coal Tiller & above
Buchanan Production Company - CBM Lessee
Dianna Graham - Oil & Gas
42.96 acres - 6.7745%
4. Yukon Pocahontas Coal Company - Tr. 19 - Coal, Oil & Gas
Coal Lessees
Island Creek Coal Company - Coal below Tiller
Jewell Smokeless Coal Company - Coal Tiller & above
Buchanan Production Company - CBM Lessee
63.58 acres - 10.0262%
5. Pobst & McGuire - Tr. 188 - Coal, Oil & Gas
Coal Lessees
Island Creek Coal Company - Coal below Tiller
Jewell Smokeless Coal Company - Coal Tiller & above
Buchanan Production Company - Oil, Gas & CBM Lessee
125.46 acres - 19.7843%
6. Landon Wyatt, et al - Tr. 218 - Coal
Coal Lessees
Island Creek Coal Company - Coal below Tiller
Jewell Smokeless Coal Company - Coal Tiller & above
Buchanan Production Company - CBM Lessee
Virgil Lee Hess, et al - Oil & Gas
0.52 acres - 0.0820%
7. Landon Wyatt, et al - Tr. 218 - Coal
Coal Lessees
Island Creek Coal Company - Coal below Tiller
Jewell Smokeless Coal Company - Coal Tiller & above
Buchanan Production Company - CBM Lessee
J.P. Ratliff - Oil & Gas
2.03 acres - 0.3201%

CONSOL Inc.
VPS-BGU1
VGOR-95/10/24-0526
Tract Identifications

8. Landon Wyatt, et al - Tr. 218 - Coal
Coal Lessees
Island Creek Coal Company - Coal below Tiller
Jewell Smokeless Coal Company - Coal Tiller & above
Buchanan Production Company - CBM Lessee
Pauline Ratliff - Oil & Gas
0.34 acres - 0.0536%
9. Landon Wyatt, et al - Tr. 218 - Coal
Coal Lessees
Island Creek Coal Company - Coal below Tiller
Jewell Smokeless Coal Company - Coal Tiller & above
Buchanan Production Company - CBM Lessee
Connie Hess Street, et al - Oil & Gas
0.16 acres - 0.0252%
10. T.R. Mullins, et al - Tr. 500 - Coal
Coal Lessees
Island Creek Coal Company - Coal below Tiller
Permac, Inc. - Coal above drainage
Gaston Cook Heirs - Oil & Gas
36.23 acres - 5.7133%
11. Hugh MacRae Land Trust - Tr. 7 - Coal
Coal Lessees
Consolidation Coal Company - Coal below drainage (except P3)
Island Creek Company - P3 Seam
Permac, Inc. - Coal above drainage
Consolidation Coal Company - Oil & Gas
Pocahontas Gas Partnership - CBM*
7.40 acres - 1.1669%
12. Hugh MacRae Land Trust - Tr. 3 - Coal
Coal Lessees
Consolidation Coal Company - Coal below drainage (except P3)
Island Creek Company - P3 Seam
Permac, Inc. - Coal above drainage
Consolidation Coal Company - Oil & Gas
Pocahontas Gas Partnership - CBM*
10.38 acres - 1.6369%
13. Hugh MacRae Land Trust - Tr. 12 - Coal
Coal Lessees
Consolidation Coal Company - Coal below drainage (except P3)
Island Creek Company - P3 Seam
Permac, Inc. - Coal above drainage
Pocahontas Gas Partnership - CBM*
Buchanan Production Company - Oil & Gas
27.34 acres - 4.3114%
14. Hugh MacRae Land Trust - Tr. 12 - Coal
Coal Lessees
Consolidation Coal Company - Coal below drainage (except P3)
Island Creek Company - P3 Seam
Permac, Inc. - Coal above drainage
Pocahontas Gas Partnership - CBM*
Buchanan Production Company - Oil & Gas
28.31 acres - 4.4643%

CONSOL Inc.
VPS-8501
VGOR-95/10/24-0526
Tract Identifications

15. Hugh MacRae Land Trust - Tr. 11 - Coal
Coal Lessees
Consolidation Coal Company - Coal below drainage (except P3)
Island Creek Company - P3 Seam
Permac, Inc. - Coal above drainage
Pocahontas Gas Partnership - CBM*
Gaston Cook Heirs - Oil & Gas
67.35 acres - 10.6207%
16. Hugh MacRae Land Trust - Tr. 11 - Coal
Coal Lessees
Consolidation Coal Company - Coal below drainage (except P3)
Island Creek Company - P3 Seam
Permac, Inc. - Coal above drainage
Pocahontas Gas Partnership - CBM*
Consolidation Coal Company - Oil & Gas
Pocahontas Gas Partnership - CBM*
13.60 acres - 2.1446%
17. Hugh MacRae Land Trust - Tr. 11 - Coal
Coal Lessees
Consolidation Coal Company - Coal below drainage (except P3)
Island Creek Company - P3 Seam
Permac, Inc. - Coal above drainage
Pocahontas Gas Partnership - CBM*
W.S. Ellis Heirs - Oil & Gas
50.47 acres - 7.9588%
18. Hugh MacRae Land Trust - Tr. 11 - Coal
Coal Lessees
Consolidation Coal Company - Coal below drainage (except P3)
Island Creek Company - P3 Seam
Permac, Inc. - Coal above drainage
Pocahontas Gas Partnership - CBM*
Permac, Inc. - Oil & Gas
39.66 acres - 6.2541%
19. Hugh MacRae Land Trust - Tr. 11 - Coal
Coal Lessees
Consolidation Coal Company - Coal below drainage (except P3)
Island Creek Company - P3 Seam
Permac, Inc. - Coal above drainage
Pocahontas Gas Partnership - CBM*
Gaston Cook Heirs - Oil & Gas
1.50 acres - 0.2365%
20. Hugh MacRae Land Trust - Tr. 11 - Coal
Coal Lessees
Consolidation Coal Company - Coal below drainage (except P3)
Island Creek Company - P3 Seam
Permac, Inc. - Coal above drainage
Pocahontas Gas Partnership - CBM*
Consolidation Coal Company - Oil & Gas
Pocahontas Gas Partnership - CBM*
1.39 acres - 0.2192%
21. Norfolk Southern - Coal, Oil & Gas
2.52 acres - 0.3974%

CONSOL Inc.
YPS-SGU1
VUOB-95/10/24-0526
Tract Identifications

22. T.R. Mullins, et al - Tr. 501 - Coal
Coal Lessees
Island Creek Coal Company - Coal below Tiller
Permac, Inc. - Coal above drainage
Buchanan Production Company - Oil & Gas
11.14 acres - 1.7567%
23. Pobst & McGuire - Tr. 188 - Coal, Oil & Gas
Coal Lessees
Island Creek Coal Company - Coal below Tiller
Jewell Smokeless Coal Company - Coal Tiller & above
Buchanan Production Company - Oil, Gas & CBM Lessee
11.18 acres - 1.7630%
24. Landon Wyatt, et al - Tr. 218 - Coal
Coal Lessees
Island Creek Coal Company - Coal below Tiller
Jewell Smokeless Coal Company - Coal Tiller & above
Buchanan Production Company - CBM Lessee
Commonwealth of Virginia - Oil & Gas
0.30 acres - 0.0473%
25. Yukon Pocahontas Coal Company - Tr. 9 - Coal, Oil & Gas
Coal Lessees
Island Creek Coal Company - Coal below Tiller
Jewell Smokeless Coal Company - Coal Tiller & above
Buchanan Production Company - Oil, Gas & CBM Lessee
0.117 acres - 0.0185%
26. Commonwealth of Virginia - Coal, Oil & Gas
0.172 acres - 0.0271%
27. Yukon Pocahontas Coal Company - Tr. 9 - Coal, Oil & Gas
Coal Lessees
Island Creek Coal Company - Coal below Tiller
Jewell Smokeless Coal Company - Coal Tiller & above
Buchanan Production Company - CBM Lessee
5.37 acres - 0.8468%
28. Yukon Pocahontas Coal Company - Tr. 9 - Coal, Oil & Gas
Coal Lessees
Island Creek Coal Company - Coal below Tiller
Jewell Smokeless Coal Company - Coal Tiller & above
Buchanan Production Company - CBM Lessee
0.54 acres - 0.0852%
29. Yukon Pocahontas Coal Company - Tr. 9 - Coal, Oil & Gas
Coal Lessees
Island Creek Coal Company - Coal below Tiller
Jewell Smokeless Coal Company - Coal Tiller & above
Buchanan Production Company - CBM Lessee
0.096 acres - 0.0151%
30. Yukon Pocahontas Coal Company - Tr. 9 - Coal, Oil & Gas
Coal Lessees
Island Creek Coal Company - Coal below Tiller
Jewell Smokeless Coal Company - Coal Tiller & above
Buchanan Production Company - CBM Lessee
0.137 acres - 0.0216%

CONSOL Inc.
VPS-SGU1
VGOB-95/10/24-0526
Tract Identifications

31. Yukon Pocahontas Coal Company - Tr. 9 - Coal, Oil & Gas
Coal Lessees
Island Creek Coal Company - Coal below Tiller
Jewell Smokeless Coal Company - Coal Tiller & above
Buchanan Production Company - CBM Lessee
0.392 acres - 0.0618%
32. Yukon Pocahontas Coal Company - Tr. 9 - Coal, Oil & Gas
Coal Lessees
Island Creek Coal Company - Coal below Tiller
Jewell Smokeless Coal Company - Coal Tiller & above
Buchanan Production Company - CBM Lessee
0.057 acres - 0.0090%
33. Yukon Pocahontas Coal Company - Tr. 9 - Coal, Oil & Gas
Coal Lessees
Island Creek Coal Company - Coal below Tiller
Jewell Smokeless Coal Company - Coal Tiller & above
Buchanan Production Company - CBM Lessee
0.817 acres - 0.1288%
34. J.P. McGlothlin Heirs - Coal, Oil & Gas
Island Creek Coal Company - Coal below Tiller
Jewell Smokeless Coal Company - Coal Tiller & above
Buchanan Production Company - CBM Lessee
1.79 acres - 0.2823%
35. Yukon Pocahontas Coal Company - Tr. 9 - Coal, Oil & Gas
Coal Lessees
Island Creek Coal Company - Coal below Tiller
Jewell Smokeless Coal Company - Coal Tiller & above
Buchanan Production Company - CBM Lessee
0.231 acres - 0.0364%
36. Norfolk Southern - Coal, Oil & Gas
0.79 acres - 0.1246%

VGOB Disbursement
Unit VP8SGU1

VGOB-95-1024-0526-08

Table 2 (pay percentage on balance after deducting the above balance)
17, 6, A portion of 7

			Fractional Ownership	Net Acreage Ownership	Royalty Split	Escrowed Acres	Percent of Escrowed Funds	Adjustment Amount	Disbursement
Item	Tract	Disbursement Table	in Tract	inTract	Agreement	Disbursed	Disbursed		
6 Tract 6 (total acreage)			0.5200						
1	6	Ferrell Mutter\7660 Garden Creek Rd Oakwood VA 24631		0.5200	100.00%	0.5200	0.9921%	1412.20	\$30.32
7 Tract 7 (total acreage)			2.0300						
1	7	Ronald L. McGlothlin\PO Box 127 Richlands VA 24641	1/22	0.0923	100.00%	0.0923	0.1761%		\$255.97
2	7	Mildred R. Smith\PO Box 44 Hurley VA 24620	1/11	0.1845	100.00%	0.1845	0.3521%		\$511.94
3	7	Gary M. Ratliff\1171 Page Drive Oakwood VA 24631	1/11	0.1845	100.00%	0.1845	0.3521%		\$511.94
17 Tract 17 (total acreage)			50.4700						
1	17	W.S. Ellis Estate\c/o James Huffman 296 Timberleaf Drive Beaver creek OH 45430		50.4700	100.00%	50.4700	96.2935%		\$140,007.41

Adjustment Comments: Escrow Agent will pay a percentage of Tract 6 after deducting payment made to prior owner above

Wells contributing to the escrow account: CBM W19A, CBM W19B, CBM W19C, CBM W-19D, CBM X19A, CBM X19B, CBG X-19C, CBM X-19D, CBM X19E, CBM X20A, CBM Y19A

Exhibit E
 VP8SGU1
 Docket #VGOB-95-1024-0526-08
 List of Respondents in escrow

	Net Acres in Unit	Interest in Unit
<u>Tract #7 - 2.03 acres</u>		
<u>COAL OWNERSHIP</u>		
(1) H-W Financial LLC (<i>Big Axe Tr.218</i>) P.O. Box 11000 Danville, VA 24543	2.03 acres	0.3201% <i>Dismissed under -06 petition</i>
<u>OIL & GAS OWNERSHIP</u>		
<i>Outstanding W9/Affidavits</i>		
(1) John P. Ratliff Heirs (5.00 acre tract)	2.03 acres	0.3201%
(1) John P. Ratliff Heirs, Devisees, Successors or Assigns		
(1.4) Ira Ratliff Heirs, Devisees, Successors or Assigns		
(1.4.1) Velvet Juanita Ratliff PO Box 50 Oakwood, VA 24631	0.18 acres 1/11 of 2.03 acres	0.0291%
(1.8) Pauline Ratliff Brown Heirs, Devisees, Successors or Assigns		
(1.8.1) Vickie Ratliff 14659 Germanna Highway Culpepper, VA 22701	0.18 acres 1/11 of 2.03 acres	0.0291%
(1.11) Garcel Ratliff Heirs, Devisees, Successors or Assigns		
(1.11.1) Carolyn Ratliff Blankenship 3324 Red Berry Drive Wilmington, NC 28409	0.05 acres 1/44 of 2.03 acres	0.0073%
(1.11.4) Dana Jean Ratliff 21 Confederate Street Verona, VA 24482	0.05 acres 1/44 of 2.03 acres	0.0073%
Total Tract acres	0.4614	
Total Tract percent		0.0728%

Tract #8 - 0.34 acres

COAL OWNERSHIP

(1) H-W Financial LLC (<i>Big Axe Tr.218</i>) P.O. Box 11000 Danville, VA 24543	0.34 acres	0.0536% <i>Dismissed under -06 petition</i>
---	------------	---

OIL & GAS OWNERSHIP

Prior Owner W9's Pending

(1) Pauline Ratliff Brown Heirs (0.18 acre tract)		
(1) Pauline Ratliff Brown Heirs Devisees, Successors or Assigns		

Exhibit E
VP8SGU1
Docket #VGOB-95-1024-0526-08
List of Respondents in escrow

	Net Acres in Unit	Interest in Unit
(1.1) Vickie Lynn Ratliff		Conveyed 7/27/2012 to Carl Chapman Inst. 12-1880
(1.1.1) Carl Chapman		Conveyed 9/12/2012 to Loretta Looney Deel Inst. 12-2153
(1.1.1.1) Loretta Looney Deel		Conveyed 6/13/2016 to Ferrell Mutter Inst. 16-1054
(1.1.1.1.1) Ferrell Mutter 7660 Garden Creek Road Oakwood, VA 24631-8337	0.34 acres	0.0536%
<u>Tract #9 - 0.16 acres</u>		
<u>COAL OWNERSHIP</u>		
(1) H-W Financial LLC (<i>Big Axe Tr.218</i>) P.O. Box 11000 Danville, VA 24543	0.16 acres	0.0252% <i>Dismissed under -06 petition</i>
<u>OIL & GAS OWNERSHIP</u>		
<i>E-forms unable to accommodate mutiple prior owner payments</i>		
(1) Connie & Carl Street, TE Connie Hess Street and Carl Street** 23759 Green Spring Rd Abingdon, VA 24211		<i>Conveyed 6/21/2007 to Ronald E. Price and Sheila Price, TE (Instrument #070002311)</i>
Ronald E. & Sheila Price, TE**		<i>Conveyed 3/17/2010 to Willie May Lane (Instrument #100001462)</i>
Willie Mae Lane**		<i>Conveyed 6/7/2010 Ferrell Mutter (Instrument #100001462)</i>
		<i>**Prior Owners will be due a one time payment from escrow</i>
Ferrell Mutter 7660 Garden Creek Road Oakwood, VA 24631	0.16 acres	0.02523%
	Total Acreage in Conflict	0.9614
	Total Percentage in Conflict	0.1516%

Exhibit EE
 VP8SGU1
 Docket #VGOB-95-1024-0526-08
 List of Respondents with Royalty Split Agreements/Court Orders/HB2058

	Acres in Unit	Percent of Unit	Percent of Escrow
<u>Tract #2 - 4.94 acres</u>			
<u>COAL OWNERSHIP</u>			
(1) H-W Financial LLC. (Big Axe Tr.218) P.O. Box 11000 Danville, VA 24543	4.94 acres	0.7790%	<i>n/a</i>
<u>OIL & GAS OWNERSHIP</u>			
(1) Norfolk Southern Railway Company	4.94 acres	0.7790%	<i>n/a</i>
<i>If no conflict, royalties paid to:</i> Pocahontas Land Corporation Treasurer, Pocahontas Land Corporation P. O. Box 1517 Bluefield, WV 24701			
<u>Tract #3 - 42.96 acres</u>			
<u>COAL OWNERSHIP</u>			
(1) H-W Financial LLC. (Big Axe Tr.218) P.O. Box 11000 Danville, VA 24543	42.96 acres	6.7745%	<i>n/a</i>
<u>OIL & GAS OWNERSHIP</u>			
(1) Dianna Graham P.O. Box 395 Aylett, VA 23009 <i>(Entitled to 100% of the Royalties)*</i>	42.96 acres	6.7745%	<i>n/a</i>
<i>*By Order entered on December 23, 2002, under Case No. 187-00, the Circuit Court of Buchanan County awarded the Plaintiff(s) with the CBM underlying this Tract. The Order was recorded at DB42 / PG153</i>			
<u>Tract #6 - 0.52 acres</u>			
<u>COAL OWNERSHIP</u>			
(1) H-W Financial LLC <i>(Big Axe Tr.218)</i> P.O. Box 11000 Danville, VA 24543	0.52 acres	0.0820%	
<u>OIL & GAS OWNERSHIP</u>			
(1) Virgil Lee Hess Heirs, Devisees, Successors or Assigns (DOD 1/6/2004)			
(a) Virgie Gaylene Hess (DOD 7/20/2014)			<i>Conveyed 9/25/2012 to Ferrell Mutter and Tamara Lynn Murray (Instrument #130002112)</i>
Connie Hess Street** 23759 Green Spring Rd Abingdon, VA 24211 <i>** Heir of Virgie Gaylene Hess will receive a one time payment from escrow</i>			
(a.1) Ferrell Mutter 7660 Garden Creek Road Oakwood, VA 24631	0.52 acres	0.08200%	0.9921% HB2058
(a.2) Tamara Lynn Murray 5664 Pounding Mill Branch Road Pounding Mill, VA 24637			<i>Remainderman</i>

Exhibit EE
 VP8SGU1
 Docket #VGOB-95-1024-0526-08
 List of Respondents with Royalty Split Agreements/Court Orders/HB2058

	Acres in Unit	Percent of Unit	Percent of Escrow
<u>Tract #7 - 2.03 acres</u>			
<u>COAL OWNERSHIP</u>			
(1) H-W Financial LLC (<i>Big Axe Tr.218</i>) P.O. Box 11000 Danville, VA 24543	2.03 acres	0.3201%	<i>n/a</i>
<u>OIL & GAS OWNERSHIP</u>			
(1) John P. Ratliff Heirs (5.00 acre tract)	2.03 acres	0.3201%	
(1) John P. Ratliff Heirs, Devisees, Successors or Assigns			
(1.1) Marie Edith Jackson Heirs, Devisees, Successors or Assigns			
(1.1.1) Barbara Ann Blankenship 24 Vandyke Circle Swords Creek, VA 24649	0.09 acres 1/22 of 2.03 acres	0.0146%	<i>n/a</i>
(1.1.2) Ricky Keith Jackson PO Box 181 Mavisdale, VA 24627	0.09 acres 1/22 of 2.03 acres	0.0146%	<i>n/a</i>
(1.2) Elsie B. McGlothlin Heirs, Devisees, Successors or Assigns			
(1.2.1) James B. McGlothlin Heirs, Devisees, Successors or Assigns			
(1.2.1.1) Ronald Lee McGlothlin PO Box 127 Richlands, VA 24641	0.09 acres 1/22 of 2.03 acres	0.0146%	0.1761% HB2058
(1.2.1.2) Norma Sue Bowlin 2466 Brights Pike Morristown, TN 37814	0.09 acres 1/22 of 2.03 acres	0.0146%	<i>n/a</i>
(1.3) Donald Ratliff Heirs, Devisees, Successors or Assigns			
(1.3.1) Anna Pearl Ratliff PO box 359 Oakwood, VA 24631	0.18 acres 1/11 of 2.03 acres	0.0291%	<i>n/a</i>
(1.5) Bill Ratliff 8771 Garden Creek Road Oakwood, VA 24631	0.18 acres 1/11 of 2.03 acres	0.0291%	<i>n/a</i>
(1.6) Eugene Ratliff 7995 Garden Creek Road Oakwood, VA 24631	0.18 acres 1/11 of 2.03 acres	0.0291%	<i>n/a</i>
(1.7) Ethel A. Ratliff Russ Heirs, Devisees, Successors or Assigns			
(1.7.1) Jo Ann Jewell 20200 Dismal River Road Whitewood, VA 24657	0.18 acres 1/11 of 2.03 acres	0.0291%	<i>n/a</i>

Exhibit EE
VP8SGU1
Docket #VGOB-95-1024-0526-08
List of Respondents with Royalty Split Agreements/Court Orders/HB2058

	Acres in Unit	Percent of Unit	Percent of Escrow
(1.9) Mildred Ratliff Smith PO Box 44 Hurley, VA 24260	0.18 acres 1/11 of 2.03 acres	0.0291%	0.3521% HB2058
(1.10) Virgil Junior Ratliff Heirs, Devisees, Successors or Assigns			
(1.10.1) Brenda June Ratliff Hatfield Heirs, Devisees, Successors or Assigns			
(1.10.1.1) Gary Michael Ratliff 1171 Page Drive Oakwood, VA 24631	0.18 acres 1/11 of 2.03 acres	0.0291%	0.3521% HB2058
(1.11) Garcel Ratliff Heirs, Devisees, Successors or Assigns			
(1.11.2) Gayle Osborne 1243 Old Ivy Way Mount Pleasant, SC 29466	0.05 acres 1/44 of 2.03 acres	0.0073%	n/a
(1.11.3) Gary Garcel Ratliff 1070 Cresswood Drive Richlands, VA 24641	0.05 acres 1/44 of 2.03 acres	0.0073%	n/a
Total Tract acres	1.5686		
Total Tract percent		0.2474%	

Tract #10 - 36.23 acres

COAL OWNERSHIP

(1) T.R. Mullins, et al (39 acre tract)	36.23 acres	5.7133%	
(a) Theodore A. Mullins Heirs, Devisees, Successors or Assigns			
(a.1) Mildred C. Mullins Heirs, Devisees, Successors or Assigns			
(a.2) Theodore R. Mullins, Jr. Heirs, Devisees, Successors or Assigns	12.08 acres 1/3 of 36.23 acres	1.9044%	
(a.2.1) Theodore Blaine Mullins 1550 Summit Drive Charleston, WV 25302			n/a
(a.2.2) Cornelia Maurice Mullins PO Box 51 Clendenin, WV 25045			n/a
(a.2.3) Marilyn Mullins 19107 Park Place Blvd. Eustis, FL 32736			n/a
(a.3) Sandra Mullins Gerende 303 Barbour Rd, Unit 901 Morehead City, NC 28557			n/a
(b) John L. & Lucille M. Mullins Heirs, Devisees, Successors or Assigns			
(b.1) George W. Mullins Sr. 165 Miller Road Cottageville, WV 25239	3.02 acres 1/12 of 36.23 acres	0.4761%	n/a
(b.2) Joann Barker Heirs, Devisees, Successors or Assigns			

Exhibit EE
VP8SGU1
Docket #VGOB-95-1024-0526-08
List of Respondents with Royalty Split Agreements/Court Orders/HB2058

	Acres in Unit	Percent of Unit	Percent of Escrow
(b.2.1) Robert Barker Heirs, Devisees, Successors or Assigns			
(b.2.1.1) Thomas Joseph Barker 13658 NW 172 Ave Alachua, FL 32615-4453	0.75 acres 1/48 of 36.23 acres	0.1190%	<i>n/a</i>
(b.2.1.2) Timothy John Barker 3854 Hampton Crest Lane Kennesaw, GA 30152-6990	0.75 acres 1/48 of 36.23 acres	0.1190%	<i>n/a</i>
(b.2.1.3) Elizabeth Barker 7745 Lupine Drive Blacklick, OH 43004-8062	0.75 acres 1/48 of 36.23 acres	0.1190%	<i>n/a</i>
(b.2.1.4) Jennifer Marie Wheeler 2151 Eastover Ln Miamisburg, OH 45342-5299	0.75 acres 1/48 of 36.23 acres	0.1190%	<i>n/a</i>
(b.3) John L. Mullins Jr. Heirs, Devisees, Successors or Assigns			
(b.3.1) Stephanie Mullins-Williams 824 Jordan Avenue Orlando, FL 32809	0.75 acres 1/48 of 36.23 acres	0.1190%	<i>n/a</i>
(b.3.2) John David Mullins 1411 Lineberger Avenue Gastonia, NC 28052	0.75 acres 1/48 of 36.23 acres	0.1190%	<i>n/a</i>
(b.3.3) Brandon Overton Mullins 1411 Lineberger Avenue Gastonia, NC 28052	0.75 acres 1/48 of 36.23 acres	0.1190%	<i>n/a</i>
(b.3.4) Heather L. Dawson 1675 Adview Estates, Bayside Lake Palm Bay, FL 32909	0.75 acres 1/48 of 36.23 acres	0.1190%	<i>n/a</i>
(b.4) Thomas L. Mullins Heirs, Devisees, Successors or Assigns			
(b.4.1) Karla Jones Mullins 315 Spruce Street Summersville, WV 26651	2.01 acres 1/18 of 36.23 acres	0.3174%	<i>n/a</i>
(b.4.2) Thomas L. Mullins, Jr. PO Box 546 Danville, VA 25053	1.01 acres 1/36 of 36.23 acres	0.1587%	<i>n/a</i>
(c) Augustus C. Mullins Heirs, Devisees, Successors or Assigns			
(c.1) Madeline Hunt 28809 Bennington Drive Wesley Chapel, FL 33544	12.08 acres 1/3 of 36.23 acres	1.9044%	<i>n/a</i>
<u>OIL & GAS OWNERSHIP</u>			
(1) Gaston Cook Heirs, Devisees, Successors or Assigns <i>(95.29 acre Tract)</i>	36.23 acres	5.7133%	
(a) Mary Ann Bartram 5321 Leavers Ct Rosedale, MD 21237-4953	3.62 acres 1/10 of 36.23 acres	0.5713%	<i>n/a</i>
(b) Thelma Jean Kline 3707 Overview Drive Fredericksburg, VA 22408	3.62 acres 1/10 of 36.23 acres	0.5713%	<i>n/a</i>

Exhibit EE
VP8SGU1
Docket #VGOB-95-1024-0526-08
List of Respondents with Royalty Split Agreements/Court Orders/HB2058

	Acres in Unit	Percent of Unit	Percent of Escrow
(c) Harold V. Cooke P.O. Box 305 Oakwood, VA 24631	3.62 acres 1/10 of 36.23 acres	0.5713%	n/a
(d) Leslie K. Cook 6086 W. Douneray Loop Crystal River, FL 34429	3.62 acres 1/10 of 36.23 acres	0.5713%	n/a
(e) Mamie K. Cook 140505 Watson Lane #1 Woodbridge, VA 22193	3.62 acres 1/10 of 36.23 acres	0.5713%	n/a
(f) Robert B. Cook Heirs, Devisees, Successors, or Assigns			
(f.1) Barbara Cook 132 Autumn Chase Road Lebanon, VA 24266-4545	3.62 acres 1/10 of 36.23 acres	0.5713%	n/a
(g) Nancy C. Duty P.O. Box 816 Grundy, VA 24614	3.62 acres 1/10 of 36.23 acres	0.5713%	n/a
(h) Betty Lawonne Gibson 2117 Old York Road York, SC 29745	3.62 acres 1/10 of 36.23 acres	0.5713%	n/a
(i) Kathy Diane Murray 147 Holly Ave. Mt. Airy, NC 27030	3.62 acres 1/10 of 36.23 acres	0.5713%	n/a
(j) Francis C. Hinchee Stearns 14411 North Fairview Lane Woodbridge, VA 22191	3.62 acres 1/10 of 36.23 acres	0.5713%	n/a
	Total Tract acres	36.2300	
	Total Tract percent	5.7133%	

Tract #11 - 7.40 acres

COAL OWNERSHIP

(1) Hugh MacRae Land Trust c/o Gump, Strauss, Akin LLP 1 Bryant Park, Floor 41 New York, NY 10036-6715	7.40 acres	1.1669%	n/a
---	------------	---------	-----

By Assignment and Bill of Sale (Gas lease royalty), HMLT devised all of its right, title and interest (other than "Excluded Assets") to Torch Energy Advisors Inc. effective September 4, 1991 and recorded in Buchanan County under DB474 / PG384.

Torch Oil & Gas Company
c/o Sue Ann Craddock
670 Dona Ana Road SW
Deming, New Mexico 88030

Effective 2/1/11, Torch Oil & Gas Company assigned a 2% ORRI to SAC Investments, L.P.

Effective 3/31/14, Torch Oil & Gas Company, et al. assigned and conveyed 10% of its right, title and interest to Rockport Oil Gas, L.L.C. In addition, Torch Oil & Gas Company, et al. assigned and conveyed the remaining 90% of its right, title and interest to Chisos, Ltd.

Rockport Oil & Gas L.L.C. PO Box 847 Houston, TX 77001	0.74 acres 1/10 of 7.40 acres	0.1167%	n/a
--	----------------------------------	---------	-----

Exhibit EE
VP8SGU1
Docket #VGOB-95-1024-0526-08
List of Respondents with Royalty Split Agreements/Court Orders/HB2058

	Acres in Unit	Percent of Unit	Percent of Escrow
Chisos, LTD 670 Dona Ana Road SW Deming, New Mexico 88030	6.66 acres 9/10 of 7.40 acres	1.0502%	<i>n/a</i>

OIL & GAS OWNERSHIP

(1) CNX Gas Company LLC 1000 Consol Energy Drive Canonsburg, PA 15317-6506 <i>(prev. Pocahontas Gas Partnership)</i>	7.40 acres	1.1669%	<i>n/a</i>
---	------------	---------	------------

Tract # 12 - 10.38 acres

COAL OWNERSHIP

(1) Hugh MacRae Land Trust c/o Gump, Strauss, Akin LLP 1 Bryant Park, Floor 41 New York, NY 10036-6715	10.38 acres	1.6369%	<i>n/a</i>
---	-------------	---------	------------

By Assignment and Bill of Sale (Gas lease royalty), HMLT devised all of its right, title and interest (other than "Excluded Assets") to Torch Energy Advisors Inc. effective September 4, 1991 and recorded in Buchanan County under DB474 / PG384.

Torch Oil & Gas Company
c/o Sue Ann Craddock
670 Dona Ana Road SW
Deming, New Mexico 88030

Effective 2/1/11, Torch Oil & Gas Company assigned a 2% ORRI to SAC Investments, L.P.

Effective 3/31/14, Torch Oil & Gas Company, et al. assigned and conveyed 10% of its right, title and interest to Rockport Oil Gas, L.L.C. In addition, Torch Oil & Gas Company, et al. assigned and conveyed the remaining 90% of its right, title and interest to Chisos, Ltd.

Rockport Oil & Gas L.L.C. PO Box 847 Houston, TX 77001	1.04 acres 1/10 of 10.38 acres	0.1637%	
Chisos, LTD 670 Dona Ana Road SW Deming, New Mexico 88030	9.34 acres 9/10 of 10.38 acres	1.4732%	

OIL & GAS OWNERSHIP

(1) CNX Gas Company LLC 1000 Consol Energy Drive Canonsburg, PA 15317-6506 <i>(prev. Pocahontas Gas Partnership)</i>	10.38 acres	1.6369%	<i>n/a</i>
---	-------------	---------	------------

Tract #13 - 27.34 acres

COAL OWNERSHIP

(1) Hugh MacRae Land Trust c/o Gump, Strauss, Akin LLP 1 Bryant Park, Floor 41 New York, NY 10036-6715	27.34 acres	4.3114%	<i>n/a</i>
---	-------------	---------	------------

By Assignment and Bill of Sale (Gas lease royalty), HMLT devised all of its right, title and interest (other than "Excluded Assets") to Torch Energy Advisors Inc. effective September 4, 1991 and recorded in Buchanan County under DB474 / PG384.

Exhibit EE
VP8SGU1
Docket #VGOB-95-1024-0526-08
List of Respondents with Royalty Split Agreements/Court Orders/HB2058

	Acres in Unit	Percent of Unit	Percent of Escrow
<p>Torch Oil & Gas Company c/o Sue Ann Craddock 670 Dona Ana Road SW Deming, New Mexico 88030</p> <p><i>Effective 2/1/11, Torch Oil & Gas Company assigned a 2% ORRI to SAC Investments, L.P.</i></p> <p><i>Effective 3/31/14, Torch Oil & Gas Company, et al. assigned and conveyed 10% of its right, title and interest to Rockport Oil Gas, L.L.C. In addition, Torch Oil & Gas Company, et al. assigned and conveyed the remaining 90% of its right, title and interest to Chisos, Ltd.</i></p>			
Rockport Oil & Gas L.L.C. PO Box 847 Houston, TX 77001	2.73 acres 1/10 of 27.34 acres	0.4311%	
Chisos, LTD 670 Dona Ana Road SW Deming, New Mexico 88030	24.61 acres 9/10 of 27.34 acres	3.8802%	

OIL & GAS OWNERSHIP

(1) CNX Gas Company LLC 1000 Consol Energy Drive Canonsburg, PA 15317-6506 <i>(prev. Pocahontas Gas Partnership)</i>	27.34 acres	4.3114%	<i>n/a</i>
---	-------------	---------	------------

Tract #14 - 28.31 acres

COAL OWNERSHIP

(1) Hugh MacRae Land Trust c/o Gump, Strauss, Akin LLP 1 Bryant Park, Floor 41 New York, NY 10036-6715	28.31 acres	4.4643%	<i>n/a</i>
---	-------------	---------	------------

By Assignment and Bill of Sale (Gas lease royalty), HMLT devised all of its right, title and interest (other than "Excluded Assets") to Torch Energy Advisors Inc. effective September 4, 1991 and recorded in Buchanan County under DB474 / PG384.

Torch Oil & Gas Company
c/o Sue Ann Craddock
670 Dona Ana Road SW
Deming, New Mexico 88030

Effective 2/1/11, Torch Oil & Gas Company assigned a 2% ORRI to SAC Investments, L.P.

Effective 3/31/14, Torch Oil & Gas Company, et al. assigned and conveyed 10% of its right, title and interest to Rockport Oil Gas, L.L.C. In addition, Torch Oil & Gas Company, et al. assigned and conveyed the remaining 90% of its right, title and interest to Chisos, Ltd.

Rockport Oil & Gas L.L.C. PO Box 847 Houston, TX 77001	2.83 acres 1/10 of 28.31 acres	0.4464%	
Chisos, LTD 670 Dona Ana Road SW Deming, New Mexico 88030	25.48 acres 9/10 of 28.31 acres	4.0179%	

OIL & GAS OWNERSHIP

(1) CNX Gas Company LLC 1000 Consol Energy Drive Canonsburg, PA 15317-6506 <i>(prev. Pocahontas Gas Partnership)</i>	28.31 acres	4.4643%	<i>n/a</i>
---	-------------	---------	------------

Exhibit EE
 VP8SGU1
 Docket #VGOB-95-1024-0526-08
 List of Respondents with Royalty Split Agreements/Court Orders/HB2058

	Acres in Unit	Percent of Unit	Percent of Escrow
<u>Tract #15 - 67.35 acres</u>			
<u>COAL OWNERSHIP</u>			
(1) Hugh MacRae Land Trust c/o Gump, Strauss, Akin LLP 1 Bryant Park, Floor 41 New York, NY 10036-6715	67.35 acres	10.6207%	<i>n/a</i>
<i>By Assignment and Bill of Sale (Gas lease royalty), HMLT devised all of its right, title and interest (other than "Excluded Assets") to Torch Energy Advisors Inc. effective September 4, 1991 and recorded in Buchanan County under DB474 / PG384.</i>			
Torch Oil & Gas Company c/o Sue Ann Craddock 670 Dona Ana Road SW Deming, New Mexico 88030			
<i>Effective 2/1/11, Torch Oil & Gas Company assigned a 2% ORRI to SAC Investments, L.P.</i>			
<i>Effective 3/31/14, Torch Oil & Gas Company, et al. assigned and conveyed 10% of its right, title and interest to Rockport Oil Gas, L.L.C. In addition, Torch Oil & Gas Company, et al. assigned and conveyed the remaining 90% of its right, title and interest to Chisos, Ltd.</i>			
Rockport Oil & Gas L.L.C. PO Box 847 Houston, TX 77001	6.74 acres 1/10 of 67.35 acres	1.0621%	
Chisos, LTD 670 Dona Ana Road SW Deming, New Mexico 88030	60.62 acres 9/10 of 67.35 acres	9.5586%	
<u>OIL & GAS OWNERSHIP</u>			
(1) Gaston Cook Heirs, Devisees, Successors or Assigns <i>(95.29 acre Tract)</i>	67.35 acres	10.6207%	
(a) Mary Ann Bartram 5321 Leavers Ct Rosedale, MD 21237-4953	6.74 acres 1/10 of 67.35 acres	1.0621%	<i>n/a</i>
(b) Thelma Jean Kline 3707 Overview Drive Fredericksburg, VA 22408	6.74 acres 1/10 of 67.35 acres	1.0621%	<i>n/a</i>
(c) Harold V. Cooke P.O. Box 305 Oakwood, VA 24631	6.74 acres 1/10 of 67.35 acres	1.0621%	<i>n/a</i>
(d) Leslie K. Cook 6086 W. Douneray Loop Crystal River, FL 34429	6.74 acres 1/10 of 67.35 acres	1.0621%	<i>n/a</i>
(e) Mamie K. Cook 140505 Watson Lane #1 Woodbridge, VA 22193	6.74 acres 1/10 of 67.35 acres	1.0621%	<i>n/a</i>
(f) Robert B. Cook Heirs, Devisees, Successors, or Assigns			
(f.1) Barbara Cook 132 Autumn Chase Road Lebanon, VA 24266-4545	6.74 acres 1/10 of 67.35 acres	1.0621%	<i>n/a</i>

Exhibit EE
VP8SGU1
Docket #VGOB-95-1024-0526-08
List of Respondents with Royalty Split Agreements/Court Orders/HB2058

	Acres in Unit	Percent of Unit	Percent of Escrow
(g) Nancy C. Duty P.O. Box 816 Grundy, VA 24614	6.74 acres 1/10 of 67.35 acres	1.0621%	n/a
(h) Betty Lawonne Gibson 2117 Old York Road York, SC 29745	6.74 acres 1/10 of 67.35 acres	1.0621%	n/a
(i) Kathy Diane Murray 147 Holly Ave. Mt. Airy, NC 27030	6.74 acres 1/10 of 67.35 acres	1.0621%	n/a
(j) Francis C. Hinchee Stearns 14411 North Fairview Lane Woodbridge, VA 22191	6.74 acres 1/10 of 67.35 acres	1.0621%	n/a
	Total Tract acres	67.3500	
	Total Tract percent	10.6207%	

Tract #16 - 13.60 acres

COAL OWNERSHIP

(1) Hugh MacRae Land Trust c/o Gump, Strauss, Akin LLP 1 Bryant Park, Floor 41 New York, NY 10036-6715	13.60 acres	2.1446%	n/a
---	-------------	---------	-----

By Assignment and Bill of Sale (Gas lease royalty), HMLT devised all of its right, title and interest (other than "Excluded Assets") to Torch Energy Advisors Inc. effective September 4, 1991 and recorded in Buchanan County under DB474 / PG384.

Torch Oil & Gas Company
c/o Sue Ann Craddock
670 Dona Ana Road SW
Deming, New Mexico 88030

Effective 2/1/11, Torch Oil & Gas Company assigned a 2% ORRI to SAC Investments, L.P.

Effective 3/31/14, Torch Oil & Gas Company, et al. assigned and conveyed 10% of its right, title and interest to Rockport Oil Gas, L.L.C. In addition, Torch Oil & Gas Company, et al. assigned and conveyed the remaining 90% of its right, title and interest to Chisos, Ltd.

Rockport Oil & Gas L.L.C. PO Box 847 Houston, TX 77001	1.36 acres 1/10 of 13.60 acres	0.2145%	n/a
Chisos, LTD 670 Dona Ana Road SW Deming, New Mexico 88030	12.24 acres 9/10 of 13.60 acres	1.9302%	n/a

OIL & GAS OWNERSHIP

(1) CNX Gas Company LLC 1000 Consol Energy Drive Canonsburg, PA 15317-6506 <i>(prev. Pocahontas Gas Partnership)</i>	13.60 acres	2.1446%	n/a
---	-------------	---------	-----

Exhibit EE
 VP8SGU1
 Docket #VGOB-95-1024-0526-08
 List of Respondents with Royalty Split Agreements/Court Orders/HB2058

	Acres in Unit	Percent of Unit	Percent of Escrow
--	---------------	-----------------	-------------------

Tract #17 - 50.47 acres

COAL OWNERSHIP

(1) Hugh MacRae Land Trust c/o Gump, Strauss, Akin LLP 1 Bryant Park, Floor 41 New York, NY 10036-6715	50.47 acres	7.9588%	n/a
---	-------------	---------	-----

By Assignment and Bill of Sale (Gas lease royalty), HMLT devised all of its right, title and interest (other than "Excluded Assets") to Torch Energy Advisors Inc. effective September 4, 1991 and recorded in Buchanan County under DB474 / PG384.

Torch Oil & Gas Company
 c/o Sue Ann Craddock
 670 Dona Ana Road SW
 Deming, New Mexico 88030

Effective 2/1/11, Torch Oil & Gas Company assigned a 2% ORRI to SAC Investments, L.P.

Effective 3/31/14, Torch Oil & Gas Company, et al. assigned and conveyed 10% of its right, title and interest to Rockport Oil Gas, L.L.C. In addition, Torch Oil & Gas Company, et al. assigned and conveyed the remaining 90% of its right, title and interest to Chisos, Ltd.

Rockport Oil & Gas L.L.C. PO Box 847 Houston, TX 77001	5.05 acres 1/10 of 50.47 acres	0.7959%	n/a
Chisos, LTD 670 Dona Ana Road SW Deming, New Mexico 88030	45.42 acres 9/10 of 50.47 acres	7.1629%	n/a

OIL & GAS OWNERSHIP

(1) W.S. Ellis Heirs, Devisees, Successors or Assigns <i>(aka James W. Huffman, et al. 84 Acre Tract)</i> c/o James W. Huffman, Agent 296 Timberleaf Beavercreek, OH 45430	50.47 acres	7.9588%	96.2935% Court Order
---	-------------	---------	-------------------------

***Prevailing plaintiff under Case No. 12-294
 Awarded 100% of the CBM royalty.***

Tract #18 - 39.66 acres

COAL OWNERSHIP

(1) Hugh MacRae Land Trust c/o Gump, Strauss, Akin LLP 1 Bryant Park, Floor 41 New York, NY 10036-6715	39.66 acres	6.2541%	n/a
---	-------------	---------	-----

By Assignment and Bill of Sale (Gas lease royalty), HMLT devised all of its right, title and interest (other than "Excluded Assets") to Torch Energy Advisors Inc. effective September 4, 1991 and recorded in Buchanan County under DB474 / PG384.

Torch Oil & Gas Company
 c/o Sue Ann Craddock
 670 Dona Ana Road SW
 Deming, New Mexico 88030

Effective 2/1/11, Torch Oil & Gas Company assigned a 2% ORRI to SAC Investments, L.P.

Exhibit EE
VP8SGU1
Docket #VGOB-95-1024-0526-08
List of Respondents with Royalty Split Agreements/Court Orders/HB2058

	Acres in Unit	Percent of Unit	Percent of Escrow
<i>Effective 3/31/14, Torch Oil & Gas Company, et al. assigned and conveyed 10% of its right, title and interest to Rockport Oil Gas, L.L.C. In addition, Torch Oil & Gas Company, et al. assigned and conveyed the remaining 90% of its right, title and interest to Chisos, Ltd.</i>			
Rockport Oil & Gas L.L.C. PO Box 847 Houston, TX 77001	3.97 acres 1/10 of 39.66 acres	0.6254%	<i>n/a</i>
Chisos, LTD 670 Dona Ana Road SW Deming, New Mexico 88030	35.69 acres 9/10 of 39.66 acres	5.6287%	<i>n/a</i>

OIL & GAS OWNERSHIP

(1) CNX Gas Company LLC 1000 Consol Energy Drive Canonsburg, PA 15317-6506 <i>(prev. Pocahontas Gas Partnership)</i>	39.66 acres	6.2541%	<i>n/a</i>
---	-------------	---------	------------

Tract #19 - 1.50 acres

COAL OWNERSHIP

(1) Hugh MacRae Land Trust c/o Gump, Strauss, Akin LLP 1 Bryant Park, Floor 41 New York, NY 10036-6715	1.50 acres	0.2365%	<i>n/a</i>
---	------------	---------	------------

By Assignment and Bill of Sale (Gas lease royalty), HMLT devised all of its right, title and interest (other than "Excluded Assets") to Torch Energy Advisors Inc. effective September 4, 1991 and recorded in Buchanan County under DB474 / PG384.

Torch Oil & Gas Company
c/o Sue Ann Craddock
670 Dona Ana Road SW
Deming, New Mexico 88030

Effective 2/1/11, Torch Oil & Gas Company assigned a 2% ORRI to SAC Investments, L.P.

Effective 3/31/14, Torch Oil & Gas Company, et al. assigned and conveyed 10% of its right, title and interest to Rockport Oil Gas, L.L.C. In addition, Torch Oil & Gas Company, et al. assigned and conveyed the remaining 90% of its right, title and interest to Chisos, Ltd.

Rockport Oil & Gas L.L.C. PO Box 847 Houston, TX 77001	0.15 acres 1/10 of 1.50 acres	0.0237%	<i>n/a</i>
Chisos, LTD 670 Dona Ana Road SW Deming, New Mexico 88030	1.35 acres 9/10 of 1.50 acres	0.2129%	<i>n/a</i>

OIL & GAS OWNERSHIP

(1) Gaston Cook Heirs, Devisees, Successors or Assigns <i>(95.29 acre Tract)</i>	1.50 acres	0.2365%	
(a) Mary Ann Bartram 5321 Leavers Ct Rosedale, MD 21237-4953	0.15 acres 1/10 of 1.50 acres	0.0237%	<i>n/a</i>
(b) Thelma Jean Kline 3707 Overview Drive Fredericksburg, VA 22408	0.15 acres 1/10 of 1.50 acres	0.0237%	<i>n/a</i>

Exhibit EE
VP8SGU1
Docket #VGOB-95-1024-0526-08
List of Respondents with Royalty Split Agreements/Court Orders/HB2058

	Acres in Unit	Percent of Unit	Percent of Escrow
(c) Harold V. Cooke P.O. Box 305 Oakwood, VA 24631	0.15 acres 1/10 of 1.50 acres	0.0237%	n/a
(d) Leslie K. Cook 6086 W. Douneray Loop Crystal River, FL 34429	0.15 acres 1/10 of 1.50 acres	0.0237%	n/a
(e) Mamie K. Cook 140505 Watson Lane #1 Woodbridge, VA 22193	0.15 acres 1/10 of 1.50 acres	0.0237%	n/a
(f) Robert B. Cook Heirs, Devisees, Successors, or Assigns			
(f.1) Barbara Cook 132 Autumn Chase Road Lebanon, VA 24266-4545	0.15 acres 1/10 of 1.50 acres	0.0237%	n/a
(g) Nancy C. Duty P.O. Box 816 Grundy, VA 24614	0.15 acres 1/10 of 1.50 acres	0.0237%	n/a
(h) Betty Lawonne Gibson 2117 Old York Road York, SC 29745	0.15 acres 1/10 of 1.50 acres	0.0237%	n/a
(i) Kathy Diane Murray 147 Holly Ave. Mt. Airy, NC 27030	0.15 acres 1/10 of 1.50 acres	0.0237%	n/a
(j) Francis C. Hinchee Stearns 14411 North Fairview Lane Woodbridge, VA 22191	0.15 acres 1/10 of 1.50 acres	0.0237%	n/a
Total Tract acres	1.5000		
Total Tract percent	0.2365%		

Tract #20 - 1.39 acres

COAL OWNERSHIP

(1) Hugh MacRae Land Trust c/o Gump, Strauss, Akin LLP 1 Bryant Park, Floor 41 New York, NY 10036-6715	1.39 acres	0.2192%	n/a
---	------------	---------	-----

By Assignment and Bill of Sale (Gas lease royalty), HMLT devised all of its right, title and interest (other than "Excluded Assets") to Torch Energy Advisors Inc. effective September 4, 1991 and recorded in Buchanan County under DB474 / PG384.

Torch Oil & Gas Company
c/o Sue Ann Craddock
670 Dona Ana Road SW
Deming, New Mexico 88030

Effective 2/1/11, Torch Oil & Gas Company assigned a 2% ORRI to SAC Investments, L.P.

Effective 3/31/14, Torch Oil & Gas Company, et al. assigned and conveyed 10% of its right, title and interest to Rockport Oil Gas, L.L.C. In addition, Torch Oil & Gas Company, et al. assigned and conveyed the remaining 90% of its right, title and interest to Chisos, Ltd.

Rockport Oil & Gas L.L.C. PO Box 847 Houston, TX 77001	0.14 acres 1/10 of 7.40 acres	0.0219%	n/a
--	----------------------------------	---------	-----

Exhibit EE
VP8SGU1
Docket #VGOB-95-1024-0526-08
List of Respondents with Royalty Split Agreements/Court Orders/HB2058

	Acres in Unit	Percent of Unit	Percent of Escrow
Chisos, LTD 670 Dona Ana Road SW Deming, New Mexico 88030	1.25 acres 9/10 of 7.40 acres	0.1973%	<i>n/a</i>
<u>OIL & GAS OWNERSHIP</u>			
(1) CNX Gas Company LLC 1000 Consol Energy Drive Canonsburg, PA 15317-6506 <i>(prev. Pocahontas Gas Partnership)</i>	1.39 acres	0.2192%	<i>n/a</i>
<u>Tract #22 - 11.14 acres</u>			
<u>COAL OWNERSHIP</u>			
(1) T.R. Mullins, et al <i>(39 acre Tract)</i>	11.14 acres	1.7567%	
(a) Theodore A. Mullins Heirs, Devisees, Successors or Assigns			
(a.1) Mildred C. Mullins Heirs, Devisees, Successors or Assigns			
(a.2) Theodore R. Mullins, Jr. Heirs, Devisees, Successors or Assigns	3.71 acres 1/3 of 11.14 acres	0.5856%	
(a.2.1) Theodore Blaine Mullins 1550 Summit Drive Charleston, WV 25302			<i>n/a</i>
(a.2.2) Cornelia Maurice Mullins PO Box 51 Clendenin, WV 25045			<i>n/a</i>
(a.2.3) Marilyn Mullins 19107 Park Place Blvd. Eustis, FL 32736			<i>n/a</i>
(a.3) Sandra Mullins Gerende 303 Barbour Rd, Unit 901 Morehead City, NC 28557			<i>n/a</i>
(b) John L. & Lucille M. Mullins Heirs, Devisees, Successors or Assigns			
(b.1) George W. Mullins Sr. 165 Miller Road Cottageville, WV 25239	0.93 acres 1/12 of 11.14 acres	0.1464%	<i>n/a</i>
(b.2) Joann Barker Heirs, Devisees, Successors or Assigns			
(b.2.1) Robert Barker Heirs, Devisees, Successors or Assigns			
(b.2.1.1) Thomas Joseph Barker 13658 NW 172 Ave Alachua, FL 32615-4453	0.23 acres 1/48 of 11.14 acres	0.0366%	<i>n/a</i>
(b.2.1.2) Timothy John Barker 3854 Hampton Crest Lane Kennesaw, GA 30152-6990	0.23 acres 1/48 of 11.14 acres	0.0366%	<i>n/a</i>
(b.2.1.3) Elizabeth Barker 7745 Lupine Drive Blacklick, OH 43004-8062	0.23 acres 1/48 of 11.14 acres	0.0366%	<i>n/a</i>
(b.2.1.4) Jennifer Marie Wheeler 2151 Eastover Ln Miamisburg, OH 45342-5299	0.23 acres 1/48 of 11.14 acres	0.0366%	<i>n/a</i>

Exhibit EE
VP8SGU1
Docket #VGOB-95-1024-0526-08
List of Respondents with Royalty Split Agreements/Court Orders/HB2058

	Acres in Unit	Percent of Unit	Percent of Escrow
(b.3) John L. Mullins Jr. Heirs, Devisees, Successors or Assigns			
(b.3.1) Stephanie Mullins-Williams 824 Jordan Avenue Orlando, FL 32809	0.23 acres 1/48 of 11.14 acres	0.0366%	n/a
(b.3.2) John David Mullins 1411 Lineberger Avenue Gastonia, NC 28052	0.23 acres 1/48 of 11.14 acres	0.0366%	n/a
(b.3.3) Brandon Overton Mullins 1411 Lineberger Avenue Gastonia, NC 28052	0.23 acres 1/48 of 11.14 acres	0.0366%	n/a
(b.3.4) Heather L. Dawson 1675 Adviev Estates, Bayside Lake Palm Bay, FL 32909	0.23 acres 1/48 of 11.14 acres	0.0366%	n/a
(b.4) Thomas L. Mullins Heirs, Devisees, Successors or Assigns			
(b.4.1) Karla Jones Mullins 315 Spruce Street Summersville, WV 26651	0.62 acres 1/18 of 11.14 acres	0.0976%	n/a
(b.4.2) Thomas L. Mullins, Jr. PO Box 546 Danville, VA 25053	0.31 acres 1/36 of 11.14 acres	0.0488%	n/a
(c) Augustus C. Mullins Heirs, Devisees, Successors or Assigns			
(c.1) Madeline Hunt 28809 Bennington Drive Wesley Chapel, FL 33544	3.71 acres 1/3 of 11.14 acres	0.5856%	n/a

OIL & GAS OWNERSHIP

(1) Buchanan Production Company	<i>CNX Gas Company LLC acquired CBM pursuant to Master Separation Agreement dated Aug 1., 2005</i>		
(a) CNX Gas Company LLC P.O. Box 643830 Canonsburg, PA 15264-3830	11.14 acres	1.7567%	n/a

Tract #24 - 0.30 acres

COAL OWNERSHIP

(1) H-W Financial LLC. (Big Axe Tr.218) P.O. Box 11000 Danville, VA 24543	0.30 acres	0.0473%	n/a
---	------------	---------	-----

OIL & GAS OWNERSHIP

(1) Commonwealth of Virginia Department of Transportation 870 Bonham Road Bristol, VA 24201-2002	0.30 acres	0.0473%	n/a
---	------------	---------	-----

Total Acreage Resolved	345.0586
Total Percentage Resolved	54.4137%

Exhibit J
Unit VP8SGU1 Escrow Account Reconciliation
VGOB 95-1024-0526

CNX Deposit Information		
Check Date	Check Number	Total
7/14/1997	1353	\$28,289.88
7/25/1997	1358	\$1,264.22
8/25/1997	4190	\$1,385.22
9/25/1997	1616	\$1,411.07
10/24/1997	1921	\$1,286.72
11/25/1997	2113	\$1,892.12
12/24/1997	2414	\$2,123.82
1/24/1998	2584	\$2,380.36
2/25/1998	2774	\$1,437.34
3/25/1998	2922	\$1,005.16
4/24/1998	3104	\$773.04
5/22/1998	3282	\$836.81
6/25/1998	3456	\$1,647.03
7/24/1998	3641	\$1,326.98
8/25/1998	3835	\$938.04
9/25/1998	4041	\$1,438.94
10/24/1998	4468	\$682.59
11/25/1998	4599	\$283.09
12/24/1998	4944	\$828.71
1/25/1999	5085	\$891.04
2/25/1999	5279	\$898.79
3/25/1999	5465	\$512.49
4/24/1999	5628	\$443.31
5/25/1999	5770	\$395.71
6/25/1999	5954	\$753.61
7/24/1999	6135	\$1,172.94
8/25/1999	6368	\$909.87
9/25/1999	6590	\$965.10
10/25/1999	6814	\$1,665.22
11/25/1999	7061	\$1,659.41
12/22/1999	7417	\$1,356.30
1/25/2000	7600	\$1,767.34
2/25/2000	7832	\$824.50
3/24/2000	8068	\$991.50
4/25/2000	8323	\$1,208.16
5/25/2000	8585	\$1,300.87
6/23/2000	8824	\$1,598.20
7/25/2000	9073	\$1,748.06
8/25/2000	9372	\$2,045.76
9/25/2000	9669	\$1,889.01
10/25/2000	9978	\$1,702.60
11/24/2000	10220	\$1,741.52
12/22/2000	10603	\$2,223.37
1/25/2001	10885	\$3,097.18
2/23/2001	11222	\$5,486.76
3/23/2001	11604	\$5,733.93
4/25/2001	11917	\$3,427.79
5/25/2001	12302	\$3,472.67
6/25/2001	12632	\$3,341.37
7/25/2001	13047	\$2,767.27
8/24/2001	13450	\$2,293.74
9/25/2001	13750	\$680.90
10/25/2001	14098	\$1,384.43
11/23/2001	14429	\$879.83
12/24/2001	15112	\$753.57
1/25/2002	15396	\$649.79

Escrow Bank Data														Running Balance	Difference
Date	Escrow Royalty Deposits	Income	\$ Mrket Int	CDARS Int	Fees	Distributions	Audit Costs	Corrections	Gain/Loss	Royalty Bonus	Total Int. and Fees	Bank Balance			
											\$0.00		\$28,289.88	-\$28,289.88	
7/31/1997											\$0.00		\$29,554.10	-\$29,554.10	
8/31/1997											\$0.00		\$30,939.32	-\$30,939.32	
9/30/1997											\$0.00		\$32,350.39	-\$32,350.39	
10/31/1997											\$0.00		\$33,637.11	-\$33,637.11	
11/30/1997											\$0.00		\$35,529.23	-\$35,529.23	
12/31/1997	\$1,892.12	\$215.60							\$0.67		\$216.27	\$36,074.70	\$37,869.32	-\$1,794.62	
1/31/1998	\$8,794.62	\$889.26							\$24.00		\$913.26	\$45,782.58	\$41,162.94	\$4,619.64	
2/28/1998											\$0.00		\$42,600.28	-\$42,600.28	
3/31/1998											\$0.00		\$43,605.44	-\$43,605.44	
4/30/1998											\$0.00		\$44,378.48	-\$44,378.48	
5/31/1998											\$0.00		\$45,215.29	-\$45,215.29	
6/30/1998											\$0.00		\$46,862.32	-\$46,862.32	
7/31/1998	\$6,316.67	\$1,024.84							\$108.82		\$1,133.66	\$53,232.91	\$49,322.96	\$3,909.95	
8/31/1998											\$0.00		\$50,261.00	-\$50,261.00	
9/30/1998											\$0.00		\$51,699.94	-\$51,699.94	
10/31/1998											\$0.00		\$52,382.53	-\$52,382.53	
11/30/1998											\$0.00		\$52,665.62	-\$52,665.62	
12/31/1998											\$0.00		\$52,665.62	-\$52,665.62	
1/31/1999	\$828.71	\$262.57							-\$15.89		\$246.68	\$54,308.30	\$53,741.01	\$567.29	
2/28/1999	\$891.04	\$155.88			-\$54.96				-\$80.63		\$20.29	\$55,219.63	\$54,652.34	\$567.29	
3/31/1999	\$898.79	\$233.72			-\$111.67	(\$4,225.04)			\$10.97		\$133.02	\$56,251.44	\$51,459.11	\$4,792.33	
4/30/1999	\$512.49	\$319.03			-\$67.70				-\$21.91		\$229.42	\$52,768.31	\$52,201.02	\$567.29	
5/31/1999	\$443.31	\$214.78			-\$58.87				-\$55.62		\$100.29	\$53,311.91	\$52,744.62	\$567.29	
6/30/1999	\$395.71	\$233.17			-\$54.31				-\$23.86		\$155.00	\$53,862.62	\$53,295.33	\$567.29	
7/31/1999	\$753.61	\$276.39			-\$54.98				-\$19.72		\$201.69	\$54,817.92	\$54,250.63	\$567.29	
8/31/1999											\$0.00		\$55,423.57	-\$55,423.57	
9/30/1999	\$909.87	\$307.02			-\$58.89				\$12.01		\$260.14	\$57,243.83	\$56,593.58	\$650.25	
10/31/1999	\$965.10	\$232.83			-\$57.69				\$2.33		\$177.47	\$58,386.40	\$57,736.15	\$650.25	
11/30/1999	\$1,665.22	\$177.75			-\$58.69				-\$65.28		\$53.78	\$60,105.40	\$59,455.15	\$650.25	
12/31/1999	\$3,015.71	\$699.37			-\$60.14				-\$102.53		\$536.70	\$63,657.81	\$63,007.56	\$650.25	
1/31/2000		\$181.51									\$181.51	\$65,605.65	\$64,956.41	\$649.24	
2/29/2000	\$824.50	\$205.23									\$205.23	\$66,636.39	\$65,986.14	\$650.25	
3/31/2000	\$991.50	\$236.38									\$236.38	\$67,864.27	\$67,214.02	\$650.25	
4/30/2000	\$1,208.16	\$224.66									\$224.66	\$69,297.09	\$68,646.84	\$650.25	
5/31/2000	\$1,300.87	\$307.96									\$307.96	\$70,905.94	\$70,255.67	\$650.27	
6/30/2000	\$1,598.20	\$293.90									\$293.90	\$72,796.04	\$72,147.77	\$648.27	
7/31/2000	\$1,748.06	\$315.31									\$315.31	\$74,661.61	\$74,211.14	\$450.47	
8/31/2000	\$2,045.76	\$324.30									\$324.30	\$77,231.67	\$76,581.20	\$650.47	
9/30/2000	\$1,889.01	\$311.77						\$0.00			\$311.77	\$79,432.45	\$78,781.98	\$650.47	
10/31/2000	\$1,702.60	\$368.43									\$368.43	\$81,503.48	\$80,853.01	\$650.47	
11/30/2000	\$1,741.52	\$347.23									\$347.23	\$83,592.23	\$82,941.76	\$650.47	
12/31/2000	\$2,223.37	\$348.27						\$0.00			\$348.27	\$86,163.87	\$85,513.40	\$650.47	
1/31/2001	\$3,097.18	\$377.71						\$0.00			\$377.71	\$89,638.76	\$88,988.29	\$650.47	
2/28/2001	\$8,583.94	\$659.42						\$0.00			\$659.42	\$95,407.23	\$95,134.47	\$272.76	
3/31/2001	\$5,733.93	\$321.04						\$0.00			\$321.04	\$101,462.20	\$101,189.44	\$272.76	
4/25/2001											\$0.00		\$104,617.23	-\$104,617.23	
5/31/2001	\$3,472.67	\$275.74						\$0.00			\$275.74	\$108,953.59	\$108,365.64	\$587.95	
6/30/2001	\$3,341.37	\$239.28						\$0.00			\$239.28	\$112,534.24	\$111,946.29	\$587.95	
7/31/2001	\$2,767.27	\$256.91						\$0.00			\$256.91	\$115,558.42	\$114,970.47	\$587.95	
8/31/2001	\$2,293.74	\$249.92						\$0.00			\$249.92	\$118,102.08	\$117,514.13	\$587.95	
9/30/2001	\$680.90	\$191.00						\$0.00			\$191.00	\$118,973.98	\$118,386.03	\$587.95	
10/31/2001	\$1,384.43	\$173.60						\$0.00			\$173.60	\$120,532.01	\$119,944.06	\$587.95	
11/30/2001	\$0.00	\$0.00						\$0.00			\$0.00	\$121,549.09	\$120,823.89	\$725.20	
12/31/2001	\$753.57	\$147.76						\$0.00			\$147.76	\$122,450.42	\$121,725.22	\$725.20	
1/31/2002	\$649.79	\$88.17						\$0.00			\$88.17	\$123,188.38	\$122,463.18	\$725.20	

Exhibit J
Unit VP8SGU1 Escrow Account Reconciliation
VGOB 95-1024-0526

CNX Deposit Information		
Check Date	Check Number	Total
2/25/2002	15714	\$841.52
3/25/2002	16015	\$672.03
4/25/2002	16767	\$730.37
5/24/2002	17175	\$668.40
6/25/2002	17833	\$910.25
7/25/2002	18403	\$1,109.85
8/23/2002	19010	\$1,000.19
9/25/2002	19897	\$1,248.45
10/25/2002	20215	\$1,187.07
11/25/2002	20863	\$1,162.30
12/24/2002	22341	\$1,195.13
1/24/2003	22807	\$1,544.28
2/25/2003	23492	\$1,712.40
3/25/2003	24261	\$1,864.75
4/25/2003	25120	\$1,643.12
5/23/2003	26003	\$1,870.81
6/25/2003	27087	\$1,347.61
7/25/2003	27352	\$1,531.42
8/25/2003	28230	\$1,506.81
9/25/2003	28968	\$1,415.81
10/24/2003	29845	\$1,490.13
11/25/2003	30753	\$1,371.95
12/24/2003	31615	\$1,013.04
1/23/2004	33110	\$1,454.71
2/25/2004	33946	\$1,604.90
3/25/2004	34813	\$2,305.18
4/23/2004	35752	\$1,889.93
5/25/2004	36845	\$2,114.31
6/25/2004	37783	\$2,037.89
7/23/2004	38749	\$1,920.22
8/25/2004	39892	\$2,082.28
9/24/2004	41026	\$2,044.93
11/24/2004	43233	\$4,947.08
12/24/2004	44259	\$1,918.92
1/25/2005	45903	\$1,587.63
2/25/2005	46929	\$2,008.28
3/24/2005	48231	\$1,741.44
4/25/2005	49427	\$1,172.15
5/25/2005	50727	\$1,437.27
6/24/2005	51894	\$1,005.23
7/25/2005	52930	\$1,303.50
8/25/2005	54268	\$1,461.59
9/23/2005	55597	\$872.48
10/25/2005	56823	\$1,232.89
11/25/2005	58107	\$1,613.24
12/23/2005	59364	\$2,091.33
1/25/2006	61254	\$1,484.48
2/24/2006	62558	\$1,842.82
3/24/2006	63935	\$2,011.49
4/25/2006	65292	\$1,472.78
5/25/2006	66722	\$1,446.67
6/23/2006	67881	\$1,119.55
7/25/2006	69407	\$1,139.18
8/25/2006		\$887.84
9/25/2006		\$890.62
10/25/2006		\$1,096.52
11/25/2006		\$917.77

Escrow Bank Data														Running Balance	Difference
Date	Escrow Royalty Deposits	Income	\$ Mrket Int	CDARS Int	Fees	Distributions	Audit Costs	Corrections	Gain/Loss	Royalty Bonus	Total Int. and Fees	Bank Balance			
2/28/2002	\$841.52	\$65.66				\$0.00					\$65.66	\$124,095.56	\$123,370.35	\$725.20	
3/31/2002	\$672.03	\$73.00				\$0.00					\$73.00	\$124,840.59	\$124,115.39	\$725.20	
4/30/2002	\$730.37	\$0.00				\$0.00					\$0.00	\$125,570.96	\$124,845.76	\$725.20	
5/31/2002	\$668.40	\$82.10				\$0.00					\$82.10	\$126,321.46	\$125,596.26	\$725.20	
6/30/2002	\$910.25	\$69.06				\$0.00					\$69.06	\$127,300.77	\$126,575.57	\$725.20	
7/31/2002	\$1,109.85	\$66.32				\$0.00					\$66.32	\$128,476.94	\$127,751.74	\$725.20	
8/31/2002	\$1,000.19	\$70.26				\$0.00					\$70.26	\$129,547.39	\$128,822.19	\$725.20	
9/30/2002	\$1,248.45	\$68.63				\$0.00					\$68.63	\$130,864.47	\$130,139.27	\$725.20	
10/31/2002	\$1,187.07	\$58.60				\$0.00					\$58.60	\$132,110.14	\$131,384.94	\$725.20	
11/30/2002	\$1,162.30	\$64.84				\$0.00					\$64.84	\$133,337.28	\$132,612.08	\$725.20	
12/31/2002	\$1,195.13	\$62.20				\$0.00					\$62.20	\$134,594.61	\$133,869.41	\$725.20	
1/31/2003	\$1,544.28	\$30.90				\$0.00					\$30.90	\$136,169.79	\$135,444.59	\$725.20	
2/28/2003	\$1,712.40	\$28.32				\$0.00					\$28.32	\$137,910.51	\$137,185.31	\$725.20	
3/31/2003	\$1,864.75	\$14.53				\$0.00					\$14.53	\$139,789.79	\$139,064.59	\$725.20	
4/30/2003	\$1,643.12	\$24.04				\$0.00					\$24.04	\$141,456.95	\$140,731.75	\$725.20	
5/31/2003	\$1,870.81	\$16.69				\$0.00					\$16.69	\$143,344.45	\$142,619.25	\$725.20	
6/30/2003	\$1,347.61	\$23.44				\$0.00					\$23.44	\$144,715.50	\$143,990.30	\$725.20	
7/31/2003	\$1,531.42	\$14.32				\$0.00					\$14.32	\$146,261.24	\$145,536.04	\$725.20	
8/31/2003	\$1,506.81	\$6.05				\$0.00					\$6.05	\$147,774.10	\$147,048.90	\$725.20	
9/30/2003	\$1,415.81	\$5.37				\$0.00					\$5.37	\$149,195.28	\$148,470.08	\$725.20	
10/31/2003	\$1,490.13	\$8.28				\$0.00					\$8.28	\$150,693.69	\$149,968.49	\$725.20	
11/30/2003	\$1,371.95	\$12.92				\$0.00					\$12.92	\$152,078.56	\$151,353.36	\$725.20	
12/31/2003	\$1,013.04	\$8.42				\$0.00					\$8.42	\$153,100.02	\$152,374.82	\$725.20	
1/31/2004	\$1,454.71	\$15.76				\$0.00					\$15.76	\$154,570.49	\$153,845.29	\$725.20	
2/28/2004	\$1,604.90	\$11.55				\$0.00					\$11.55	\$156,186.94	\$155,461.74	\$725.20	
3/31/2004	\$2,305.18	\$7.02				\$0.00					\$7.02	\$158,499.14	\$157,773.94	\$725.20	
4/30/2004	\$1,889.93	\$19.01				\$0.00					\$19.01	\$160,408.08	\$159,682.88	\$725.20	
5/31/2004	\$2,114.31	\$18.92				\$0.00					\$18.92	\$162,541.31	\$161,816.11	\$725.20	
6/30/2004	\$2,037.89	\$26.00				\$0.00					\$26.00	\$164,605.20	\$163,880.00	\$725.20	
7/31/2004	\$1,920.22	\$34.47				\$0.00					\$34.47	\$166,559.89	\$165,834.69	\$725.20	
8/31/2004	\$2,082.28	\$71.67				\$0.00					\$71.67	\$168,713.84	\$167,988.64	\$725.20	
9/30/2004	\$2,044.93	\$85.20				\$0.00					\$85.20	\$170,843.97	\$170,118.77	\$725.20	
10/31/2004	\$0.00	\$88.00				(\$23,430.05)					\$88.00	\$147,501.92	\$146,776.72	\$725.20	
11/30/2004	\$4,947.08	\$115.05				\$0.00					\$115.05	\$152,564.05	\$151,838.85	\$725.20	
12/31/2004	\$1,918.92	\$117.77				\$0.00					\$117.77	\$154,600.74	\$153,875.54	\$725.20	
1/31/2005	\$1,587.63	\$161.34				\$0.00					\$161.34	\$156,349.71	\$155,624.51	\$725.20	
2/28/2005	\$2,008.28	\$185.75				\$0.00					\$185.75	\$158,543.74	\$157,818.54	\$725.20	
3/31/2005	\$1,741.44	\$182.88				\$0.00					\$182.88	\$160,468.06	\$159,742.86	\$725.20	
4/30/2005	\$1,172.15	\$242.46				\$0.00					\$242.46	\$161,882.67	\$161,157.47	\$725.20	
5/31/2005	\$1,437.27	\$259.17				\$0.00					\$259.17	\$163,579.11	\$162,853.91	\$725.20	
6/30/2005	\$1,005.23	\$282.33				\$0.00					\$282.33	\$164,866.67	\$164,141.47	\$725.20	
7/31/2005	\$1,303.50	\$286.31				\$0.00					\$286.31	\$166,456.48	\$165,731.28	\$725.20	
8/31/2005	\$1,461.59	\$211.56				\$0.00					\$211.56	\$168,129.63	\$167,404.43	\$725.20	
9/30/2005	\$872.48	\$229.43				(\$58,696.19)					\$229.43	\$110,535.35	\$109,810.15	\$725.20	
10/31/2005	\$1,232.89	\$239.18				\$0.00					\$239.18	\$112,007.42	\$111,282.22	\$725.20	
11/30/2005	\$1,613.24	\$249.28				\$0.00					\$249.28	\$113,869.94	\$113,144.74	\$725.20	
12/31/2005	\$2,091.33	\$269.53				\$0.00					\$269.53	\$116,230.80	\$115,505.60	\$725.20	
1/31/2006	\$1,484.48	\$304.98				\$0.00					\$304.98	\$118,020.26	\$117,295.06	\$725.20	
2/28/2006	\$1,842.82	\$311.40				\$0.00					\$311.40	\$120,174.48	\$119,449.28	\$725.20	
3/31/2006	\$2,011.49	\$323.14				\$0.00					\$323.14	\$122,509.11	\$121,783.91	\$725.20	
4/30/2006	\$1,472.78	\$384.21				\$0.00					\$384.21	\$124,366.10	\$123,640.90	\$725.20	
5/31/2006	\$1,446.67	\$374.92				\$0.00					\$374.92	\$126,187.69	\$125,462.49	\$725.20	
6/30/2006	\$1,119.55	\$395.67				\$0.00					\$395.67	\$127,702.91	\$126,977.71	\$725.20	
7/31/2006	\$1,139.18	\$399.15				\$0.00					\$399.15	\$129,241.24	\$128,516.04	\$725.20	
8/31/2006	\$0.00	\$434.76				\$0.00					\$434.76	\$129,676.00	\$129,838.64	-\$162.64	
											\$0.00		\$130,729.26	-\$130,729.26	
10/31/2006	\$1,096.52	\$497.65				\$0.00					\$497.65	\$133,510.29	\$132,323.43	\$1,186.86	
11/30/2006	\$917.77	\$514.53				(\$9.02)					\$505.51	\$134,933.57	\$133,746.71	\$1,186.86	

Exhibit J
Unit VP8SGU1 Escrow Account Reconciliation
VGOB 95-1024-0526

CNX Deposit Information		
Check Date	Check Number	Total
12/25/2006		\$499.73
1/25/2007		\$814.04
1/31/2007		\$438.03
2/25/2007		\$1,484.72
3/25/2007		\$1,050.06
4/25/2007		\$1,723.04
5/25/2007		\$2,220.96
6/25/2007		\$3,005.34
7/25/2007		\$3,151.55
8/25/2007		\$2,842.83
9/25/2007		\$2,447.32
10/25/2007		\$2,445.90
11/25/2007		\$2,215.29
12/25/2007		\$3,773.88
1/25/2008		\$4,133.58
2/25/2008		\$4,060.10
3/25/2008		\$4,895.88
4/25/2008		\$4,708.33
5/25/2008		\$5,719.45
6/25/2008		\$9,330.53
7/25/2008		\$16,304.64
8/25/2008		\$8,888.59
9/25/2008		\$3,677.96
10/25/2008		\$3,236.42
11/25/2008		\$3,332.68
12/25/2008		\$5,537.40
1/25/2009		\$7,513.99
2/25/2009		\$8,722.12
3/25/2009		\$7,374.18
4/25/2009		\$4,592.28
5/25/2009		\$3,942.51
6/25/2009		\$3,371.83
7/25/2009		\$3,270.74
8/25/2009		\$3,295.71
9/25/2009		\$3,680.49
10/25/2009		\$3,273.27
11/19/2009		\$2,625.92
12/18/2009		\$3,982.66
1/18/2010		\$4,699.42
2/22/2010		\$2,809.51
3/22/2010		\$5,859.92
4/20/2010		\$5,439.50
5/19/2010		\$5,368.77
6/21/2010		\$3,673.12
7/20/2010		\$4,188.16
8/20/2010		\$4,048.55
9/22/2010		\$4,728.24
10/19/2010		\$4,676.21
11/19/2010		\$3,034.57
12/20/2010		\$3,259.63
1/20/2011		\$2,776.18
2/24/2011		\$4,039.09
3/21/2011		\$4,086.72
4/20/2011		\$3,520.88
5/19/2011		\$3,249.62
6/21/2011		\$3,453.23
7/19/2011		\$3,674.45

Escrow Bank Data														Running Balance	Difference
Date	Escrow Royalty Deposits	Income	\$ Mkt Int	CDARS Int	Fees	Distributions	Audit Costs	Corrections	Gain/Loss	Royalty Bonus	Total Int. and Fees	Bank Balance			
12/31/2006	\$499.73	\$523.71			(\$71.83)	\$0.00					\$451.88	\$135,885.18	\$134,698.32	\$1,186.86	
1/31/2007	\$814.04	\$496.70				\$0.00					\$496.70	\$137,195.92	\$136,009.06	\$1,186.86	
2/28/2007	\$0.00	\$480.61				\$0.00					\$480.61	\$137,676.53	\$136,927.70	\$748.83	
3/31/2007	\$1,922.75	\$448.84				\$0.00					\$448.84	\$140,048.12	\$138,861.26	\$1,186.86	
											\$0.00		\$139,911.32	-\$139,911.32	
4/30/2007	\$2,773.10	\$521.24				\$0.00					\$521.24	\$143,342.46	\$142,155.60	\$1,186.86	
5/31/2007	\$2,220.96	\$488.54				\$0.00					\$488.54	\$146,051.96	\$144,865.10	\$1,186.86	
6/30/2007	\$0.00	\$517.12				\$0.00					\$517.12	\$146,569.08	\$148,387.56	-\$1,818.48	
7/31/2007	\$6,156.89	\$1,023.58				\$0.00					\$1,023.58	\$153,237.76	\$152,562.69	\$675.07	
8/31/2007	\$2,842.83	\$520.03				\$0.00					\$520.03	\$156,600.62	\$155,925.55	\$675.07	
9/30/2007	\$2,447.32	\$838.76				\$0.00					\$838.76	\$159,886.70	\$159,211.63	\$675.07	
10/31/2007	\$389.25	\$536.10				\$0.00					\$536.10	\$160,812.05	\$162,193.63	-\$1,381.58	
11/30/2007	\$4,661.19	\$563.89				\$0.00					\$563.89	\$166,037.13	\$164,972.81	\$1,064.32	
12/31/2007	\$3,773.88	\$530.64				\$0.00					\$530.64	\$170,341.65	\$169,277.33	\$1,064.32	
1/31/2008	\$4,133.58	\$432.40				\$0.00					\$432.40	\$174,907.63	\$173,843.31	\$1,064.32	
2/29/2008	\$4,060.10	\$375.56				\$0.00					\$375.56	\$179,343.29	\$178,278.97	\$1,064.32	
3/31/2008	\$4,895.88	\$335.87				\$0.00					\$335.87	\$184,575.04	\$183,510.72	\$1,064.32	
4/30/2008	\$4,708.33	\$258.36				\$0.00					\$258.36	\$189,541.73	\$188,477.41	\$1,064.32	
5/31/2008	\$5,719.45	\$218.67				\$0.00					\$218.67	\$195,479.85	\$194,415.53	\$1,064.32	
6/30/2008	\$9,330.53	\$224.54				\$0.00					\$224.54	\$205,034.92	\$203,970.60	\$1,064.32	
7/31/2008	\$16,304.64	\$228.92				\$0.00					\$228.92	\$221,568.48	\$220,504.16	\$1,064.32	
8/31/2008	\$8,888.59	\$311.62				\$0.00					\$311.62	\$230,768.69	\$229,704.37	\$1,064.32	
9/30/2008	\$3,677.96	\$287.40				\$0.00					\$287.40	\$234,734.05	\$233,669.73	\$1,064.32	
10/31/2008	\$3,236.42	\$234.38				\$0.00					\$234.38	\$238,204.85	\$237,140.53	\$1,064.32	
11/30/2008	\$3,332.68	\$313.64				\$0.00					\$313.64	\$241,851.17	\$240,786.85	\$1,064.32	
12/31/2008	\$5,537.40	\$129.03				\$0.00					\$129.03	\$247,517.60	\$246,453.28	\$1,064.32	
1/1/2009	\$0.00	\$12.06				\$0.00					\$12.06	\$247,529.66	\$253,979.33	-\$6,449.67	
2/28/2009	\$16,236.11	(\$22.98)				\$0.00					-\$22.98	\$263,742.79	\$262,678.47	\$1,064.32	
3/31/2009	\$7,471.60	\$65.10				\$0.00					\$65.10	\$271,279.49	\$270,117.75	\$1,161.74	
4/30/2009	\$4,592.28	(\$42.78)				\$0.00					-\$42.78	\$275,828.99	\$274,667.25	\$1,161.74	
5/31/2009	\$3,942.51	(\$43.84)				\$0.00					-\$43.84	\$279,727.66	\$278,565.92	\$1,161.74	
6/30/2009	\$3,371.83	(\$45.82)				\$0.00					-\$45.82	\$283,053.67	\$281,891.93	\$1,161.74	
7/31/2009	\$3,270.74	(\$47.05)				\$0.00					-\$47.05	\$286,277.36	\$285,115.62	\$1,161.74	
8/31/2009	\$3,295.71	(\$27.54)				\$0.00					-\$27.54	\$289,545.53	\$288,383.79	\$1,161.74	
9/30/2009	\$3,680.49	(\$19.66)				\$0.00					-\$19.66	\$293,206.36	\$292,044.62	\$1,161.74	
10/31/2009	\$3,273.27	(\$23.23)				\$0.00					-\$23.23	\$296,456.40	\$295,294.66	\$1,161.74	
11/30/2009	\$2,625.92	(\$21.96)				\$0.00					-\$21.96	\$299,060.36	\$297,898.62	\$1,161.74	
12/31/2009	\$3,982.66	(\$83.48)				\$0.00					-\$83.48	\$302,959.54	\$301,797.80	\$1,161.74	
1/1/2010	\$4,699.42	\$56.79			\$0.00	\$0.00					\$56.79	\$307,625.01	\$306,554.01	\$1,071.00	
2/1/2010	\$2,809.51	\$59.18			(\$24.76)	\$0.00					\$34.42	\$310,468.94	\$309,397.94	\$1,071.00	
3/1/2010	\$5,826.37	\$66.15			(\$25.87)	\$0.00			\$0.00		\$40.28	\$316,335.59	\$315,298.14	\$1,037.45	
4/1/2010	\$5,439.50	\$69.54			(\$26.36)	\$0.00					\$43.18	\$321,818.27	\$320,780.82	\$1,037.45	
5/1/2010	\$5,368.77	\$64.21			(\$26.82)	\$0.00					\$37.39	\$327,224.43	\$326,186.98	\$1,037.45	
6/1/2010	\$3,673.12	\$67.33			(\$27.27)	\$0.00	(\$290.07)				-\$250.01	\$330,647.54	\$329,610.09	\$1,037.45	
7/1/2010	\$4,188.16	\$68.38	\$9.44		(\$27.55)	\$0.00					\$50.27	\$334,885.97	\$333,848.52	\$1,037.45	
8/1/2010	\$4,048.55	\$59.14	\$23.05		(\$27.91)	\$0.00					\$54.28	\$338,988.80	\$337,951.35	\$1,037.45	
9/1/2010	\$4,728.24	\$55.68	\$32.69		(\$28.25)	\$0.00					\$60.12	\$343,777.16	\$342,739.71	\$1,037.45	
10/1/2010	\$4,676.21	\$52.65	\$47.30		(\$28.65)	\$0.00	(\$376.11)				-\$304.81	\$348,148.56	\$347,111.11	\$1,037.45	
11/1/2010	\$3,034.57	\$45.96	\$59.20		(\$29.01)	\$0.00					\$76.15	\$351,259.28	\$350,221.83	\$1,037.45	
12/1/2010	\$3,259.63	\$36.42	\$88.55		(\$29.27)	\$0.00	(\$303.24)				-\$207.54	\$354,311.37	\$353,273.92	\$1,037.45	
1/31/2011	\$2,776.18	\$38.09	\$117.46		(\$32.80)	\$0.00	(\$26.25)				\$96.50	\$357,184.05	\$356,146.60	\$1,037.45	
2/28/2011	\$4,039.09	\$26.04	\$119.80		(\$29.77)	\$0.00	(\$94.50)				\$21.57	\$361,244.71	\$360,207.26	\$1,037.45	
3/31/2011	\$4,086.72	\$23.00	\$143.81		(\$30.10)	\$0.00	(\$126.68)				\$10.03	\$365,341.46	\$364,304.01	\$1,037.45	
4/30/2011	\$3,520.88	\$18.29	\$145.91		(\$30.45)	\$0.00	(\$106.20)				\$27.55	\$368,889.89	\$367,852.44	\$1,037.45	
5/31/2011	\$3,249.62	\$18.87	\$153.42		(\$30.74)	\$0.00	(\$72.73)				\$68.82	\$372,208.33	\$371,170.88	\$1,037.45	
6/30/2011	\$3,453.23	\$18.19	\$149.57		(\$31.02)	\$0.00	(\$89.95)	\$0.41			\$47.20	\$375,708.76	\$374,671.31	\$1,037.45	
7/31/2011	\$3,674.45	\$19.56	\$154.90		(\$31.31)	\$0.00	(\$55.47)				\$87.68	\$379,470.89	\$378,433.44	\$1,037.45	

VIRGINIA:

IN THE CIRCUIT COURT FOR BUCHANAN COUNTY

JAMES W. HUFFMAN, AGENT FOR THE)
HEIRS OF W.S. ELLIS)

Plaintiff,)

v.)

CNX GAS COMPANY, LLC,)

And)

HUGH MACRAE LAND TRUST,)

And)

TORCH OIL AND GAS COMPANY, INC.,)
(FORMERLY KNOWN AS TORCH)
OPERATING COMPANY))

Defendants.)

Case No. 12-294

CONSENT ORDER

Upon the representations of Defendant Torch Oil & Gas Company ("Torch"), by counsel, that:

a) it has no claim to coalbed methane on certain tracts of land in Buchanan County where gas operators and the Virginia Gas and Oil Board ("VGOB") have listed Torch and the Plaintiffs, Heirs of W.S. Ellis ("the Heirs"), as conflicting claimants to coalbed methane, due to the recent decision of the Supreme Court of Virginia, *Swords Creek Land Partnership v. Belcher*, Case No. 131590 (Sep. 12, 2014);

b) Torch has no knowledge of, and makes no representation as to, Plaintiffs' chain of title or claim of ownership of the gas interest other than as admitted or denied in response to Plaintiff's Complaints; and

c) Torch has no knowledge of, and makes no representation as to, James Huffman's assertion that he is acting as "agent" for the Heirs (see Torch's Responsive Pleading, dated March 29, 2013, requesting proof of agency).

And upon the evidence presented by the Heirs as to their ownership of the gas interests on the properties described in the complaints, and entitlement to any associated royalties; and with the consent of Defendants, Hugh-MacRae Land Trust; and for other good cause shown, it is therefore ADJUDGED and ORDERED:

a) Torch is not in conflict with the Heirs as to ownership of coalbed methane on those properties on which they had previously been listed as conflicting claimants in pooling orders issued by VGOB; and

b) that Heirs are therefore entitled to any royalties relating to the extraction of coalbed methane gas on those properties in which VGOB pooling orders have listed them as conflicting claimants with Torch to coalbed methane ("the Conflict Properties"), in proportion to their ownership interests in the gas estate on those real property tracts; and

c) upon petition to VGOB, any funds held in escrow attributable to the Heirs' ownership interests of coalbed methane in the Conflict Properties, on account of perceived conflict with Torch, shall be released to the Heirs; and

d) any future royalty amounts to which they may be entitled, based on this Order, shall be paid directly to them by any gas operator responsible for making such payments.

All other claims asserted by any party against the other(s) are denied, and this action is dismissed with prejudice to the Plaintiffs, Heirs, and Defendants as to any such other claims and made part of this Order, with each party to pay his/her/its own costs.


The Clerk is directed to forward a certified copy of the foregoing to all counsel of record, and to remove this matter from the active docket of this Court and to place the same among the ended actions before this Court.

Entered this 10th day of MARCH, 2015



JUDGE, CIRCUIT COURT OF
BUCHANAN COUNTY, VIRGINIA

REQUESTED:



Terrence Shea Cook
T. Shea Cook, P.C.
P.O. Box 507
Richlands, Virginia 24641
Counsel for Plaintiff

Seen:



J. Scott Sexton (VSB No. 29284)
Kathleen L. Wright (VSB No. 48945)
GENTRY LOCKE RAKES & MOORE, LLP
10 Franklin Road, SE, Suite 800
P.O. Box 40013
Roanoke, VA 24022-0013
Phone: (540) 983-9300
Fax: (540) 983-9400
sexton@gentrylocke.com
wright@gentrylocke.com
Counsel for Defendant Torch Oil & Gas Company



Hugh MacRae Land Trust, by
William B. Cocke, Jr., Esq.
Trustee, Hugh MacRae Land Trust
P.O. Box 606
Newland, NC 28647

NOTSUITED By order of 12-29-14

David Grant Altizer, Esq.
Altizer, Walk and White, PLLC
209 East Main Street
P.O. Box 30
Tazewell, VA 24651

James R. Creekmore, Esq.
Blair N.C. Wood, Esq.
The Creekmore Law Firm
318 N. Main Street
Blacksburg, VA 24060
Counsel for CNX Gas Company, LLC

SUPPLEMENTAL AFFIDAVIT OF MAILING—COAL OWNER

COMMONWEALTH OF VIRGINIA
COUNTY OF **BUCHANAN**


Applicant: CNX Gas Company LLC
Relief Sought: Disbursement/Dismissal for Unit **VP8SGU1**
VGOB: 95-1024-0526-06

I, Anita D. Duty, being first duly sworn on oath, depose and say:

1. I am the Pooling Supervisor for CNX Land LLC, and I am authorized to submit this Affidavit on behalf of the Applicant CNX Gas Company LLC.

2. I affirm that the coal owner(s) in this Unit was properly noticed under Va. Code Ann. 45.1-361-22:2. See annexed letter(s) dated November 2, 2015, November 24, 2015, December 18, 2105, April 8, 2016, May 10, 2016, May 17, 2016, . See annexed Certificate of Notice and coal owner notice form letter example.


3. **Elizabeth Barker, Thomas Joseph Barker, Timothy John Barker, Chisos, LTD, Heather L. Dawson, Gentry Locke, Sandra Gerende, Harrison-Wyatt, LLC, Hugh MacRae Land Trust, Madeline Hunt, Brandon Overton Mullins, Cornelia Maurice Mullins, John David Mullins, Karla Jones Mullins, Marilyn Mullins, Theodore Blaine Mullins, Thomas L. Mullins Jr., George W. Mullins, Sr., Stephanie Mullins-Williams, Rockport Oil and Gas, Jennifer Marie Wheeler, Robert Barker, Thomas L. Mullins, Sr.** should be dismissed as Respondent/coal claimant for failure to timely provide evidence of a relevant proceeding or agreement.



Anita D. Duty
Pooling Supervisor
for CNX Land LLC


STATE OF VIRGINIA
COUNTY OF TAZEWELL, TO-WIT:

TAKEN, SUBSCRIBED AND SWORN to before me this 15th day of July, 2016.



Notary Public

My commission expires: 12/31/2019





CNX Gas Company LLC

PO Box 570

Pounding Mill, VA 24637

Phone: (724) 485-3600

Date

«FNAME» «LNAME»

«Attention_Line»

«Street_Address»

«City»«State»«Zip»

COAL OWNERS

RE: Unit _____
Miscellaneous Petition for Disbursement from Escrow

Dear Property Owner,

House Bill 2058 was signed by the Governor and became law effective July 1, 2015. This new law requires the Virginia Gas and Oil Board to disburse monies placed in escrow because of conflicting claims (between coal owners and oil and gas owners) to coalbed methane gas royalties to the oil and gas owners of the tracts in this Unit.

In general, under this new law escrowed funds are to be paid to oil and gas owners unless the coal owner(s) provides the operator CNX and the Division of Gas and Oil "with evidence of a proceeding" [as in a court case] "or an agreement." The new law gives coal owners/coal claimants **45 days** from the date you get this letter to provide that evidence.

Enclosed herewith please find a copy of the 45 day Notice of Filing. Please read the Notice carefully to be sure you understand that you have 45 days to provide evidence to the operator CNX Gas Company LLC at the address above **and** the Division of Gas and Oil at PO Draw 159, Lebanon, VA 24266

In order to help us keep our records current and to make sure you receive all correspondence and notices promptly, please notify us of any address change at the address above.

Sincerely,

Anita Duty
Pooling Supervisor

Enclosure(s)

CERTIFICATION OF NOTICE

CNX Gas Company LLC

Unit VP8SGU1 (underlying units V20, W19, W20, X19, X20, Y20)

VGOB 95-1024-0526-05

Coal Owner Notice

Last Name	First Name	MAILED	RECEIPT #		Received
Barker	Elizabeth	5/17/2016	7016034000000989	9522	5/20/2016
Barker	Thomas Joseph	5/17/2016	7016034000000989	4311	5/28/2016
Barker	Timothy John	5/17/2016	7016034000000989	4328	5/20/2016
Chisos, LTD (coal owner)		11/2/2015	7015152000035333	4125	11/5/2015
Dawson (coal owner)	heather L	11/2/2015	7015152000035333	4132	returned
Dawson (coal owner)	heather L	12/18/2015	7015152000012434	8047	1/26/2016
Gentry Locke (coal owner)		11/2/2015	7015152000035333	4149	11/5/2015
Gerende(Coal Owner)	Sandra	12/18/2015	7015152000012434	7965	12/28/2015
Harrison-Wyatt, LLC (coal owner)		11/2/2015	7015152000035333	4163	11/5/2015
Hugh MacRae Land Trust (coal owner)		11/24/2015	7009082000023065	2983	11/30/2015
Hunt (coal owner)	Madeline	11/2/2015	7015152000035333	4194	11/6/2015
Mullins (coal owner)	Brandon Overton	11/2/2015	7015152000035333	4200	11/5/2015
Mullins (coal owner)	Cornelia Maurice	11/2/2015	7015152000035333	4217	11/4/2015
Mullins (coal owner)	John David	11/2/2015	7015152000035333	4224	unclaimed
Mullins	Karla Jones	12/18/2015	7015152000012434	5220	1/24/2016
Mullins (coal owner)	Marilyn	11/2/2015	7015152000035333	4231	11/5/2015
Mullins (coal owner)	Theodore Blaine	11/2/2015	7015152000035333	4248	11/5/2015
Mullins Jr (coal owner)	Thomas L	12/18/2015	7015152000012434	8061	12/30/2015
Mullins, Sr (coal owner)	George W	11/2/2015	7015152000035333	4255	11/4/2015
Mullins-Williams (coal own	Stephanie	11/2/2015	7015152000035333	4262	returned
Mullins-Williams	Stephanie (coal owner)	4/8/2016	7009168000011891	0604	4/12/2016
Rockport Oil & Gas		5/10/2016	7009168000010891	0567	5/18/2016
Wheeler	Jennifer Marie	5/17/2016	7016034000000989	4335	5/19/2016
Barker (coal owner)	Robert	11/2/2015	7015152000035333	4101	returned
Mullins Sr	Thomas L		Deceased		

SENDER: COMPLETE THIS SECTION	COMPLETE THIS SECTION ON DELIVERY
<ul style="list-style-type: none"> Complete items 1, 2, and 3. Also complete item 4 if Restricted Delivery is desired. Print your name and address on the reverse so that we can return the card to you. Attach this card to the back of the mailpiece, or on the front if space permits. 	<p>A. Signature <input type="checkbox"/> Agent <input type="checkbox"/> Addressed</p> <p><i>[Signature]</i></p>
<p>1. Article Addressed to:</p> <p>Chisos, LTD. 670 Dona Ana Rd SW Deming NM 88030</p>	<p>B. Received by (Printed Name) C. Date of Delivery</p> <p><i>B. J. JENSEN</i> <i>11/5/15</i></p>
<p>2. ZIP+4®</p> <p>7015 1520 0003 5333 4125</p>	<p>D. Is delivery address different from item 1? <input type="checkbox"/> Yes <input type="checkbox"/> No</p> <p>If YES, enter delivery address below:</p>
<p>PS Form 3811, July 2013</p>	<p>3. Service Type</p> <p><input checked="" type="checkbox"/> Certified Mail® <input type="checkbox"/> Priority Mail Express™</p> <p><input type="checkbox"/> Registered <input checked="" type="checkbox"/> Return Receipt for Merchandise</p> <p><input type="checkbox"/> Insured Mail <input type="checkbox"/> Collect on Delivery</p>
	<p>4. Restricted Delivery? (Extra Fee) <input type="checkbox"/> Yes</p>

SENDER: COMPLETE THIS SECTION	COMPLETE THIS SECTION ON DELIVERY
<ul style="list-style-type: none"> Complete items 1, 2, and 3. Also complete item 4 if Restricted Delivery is desired. Print your name and address on the reverse so that we can return the card to you. Attach this card to the back of the mailpiece, or on the front if space permits. 	<p>A. Signature <input type="checkbox"/> Agent <input type="checkbox"/> Addressed</p> <p><i>[Signature]</i></p>
<p>1. Article Addressed to:</p> <p>Gentry Locke PO Box 40013 Roanoke VA 24022</p>	<p>B. Received by (Printed Name) C. Date of Delivery</p> <p><i>DEBBY</i> <i>11/5/15</i></p>
<p>2. ZIP+4®</p> <p>7015 1520 0003 5333 4149</p>	<p>D. Is delivery address different from item 1? <input type="checkbox"/> Yes <input type="checkbox"/> No</p> <p>If YES, enter delivery address below:</p>
<p>PS Form 3811, July 2013</p>	<p>3. Service Type</p> <p><input checked="" type="checkbox"/> Certified Mail® <input type="checkbox"/> Priority Mail Express™</p> <p><input type="checkbox"/> Registered <input checked="" type="checkbox"/> Return Receipt for Merchandise</p> <p><input type="checkbox"/> Insured Mail <input type="checkbox"/> Collect on Delivery</p>
	<p>4. Restricted Delivery? (Extra Fee) <input type="checkbox"/> Yes</p>



USPS Tracking®



Customer Service ›
Have questions? We're here to help.



Get Easy Tracking Updates ›
Sign up for My USPS.

Tracking Number: 70151520000353334101

Updated Delivery Day: Friday, November 6, 2015

Product & Tracking Information

Postal Product:

Features:
Certified Mail™

Text Updates

Email Updates

DATE & TIME	STATUS OF ITEM	LOCATION
November 21, 2015, 10:06 am	Delivered, PO Box	POUNDRING MILL, VA 24637

Your item has been delivered and is available at a PO Box at 10:06 am on November 21, 2015 in POUNDRING MILL, VA 24637.

November 20, 2015, 8:18 am	Arrived at Unit	BLUEFIELD, WV 24701
November 20, 2015, 3:57 am	Departed USPS Facility	CHARLESTON, WV 25350
November 20, 2015, 12:38 am	Arrived at USPS Facility	CHARLESTON, WV 25350
November 18, 2015, 5:31 am	Departed USPS Facility	TAMPA, FL 33605
November 16, 2015, 6:49 pm	Arrived at USPS Facility	TAMPA, FL 33605
November 7, 2015, 8:47 am	Addressee Unknown	ORANGE CITY, FL 32763
November 6, 2015, 3:12 pm	Undeliverable as Addressed	DEBARY, FL 32713
November 6, 2015, 8:49 am	Arrived at Unit	ORANGE CITY, FL 32763
November 6, 2015, 8:44 am	Out for Delivery	ORANGE CITY, FL 32763
November 6, 2015, 8:34 am	Sorting Complete	ORANGE CITY, FL 32763
November 5, 2015, 7:28 pm	Arrived at USPS Facility	ORLANDO, FL 32824
November 4, 2015, 9:27 pm	Departed USPS Facility	CHARLOTTE, NC 28214
November 4, 2015, 3:01 am	Arrived at USPS Facility	CHARLOTTE, NC 28214
November 3, 2015, 12:29 am	Departed USPS Facility	CHARLESTON, WV 25350
November 3, 2015, 12:19 am	Arrived at USPS Facility	CHARLESTON, WV 25350



USPS Tracking®



Customer Service ›
Have questions? We're here to help.



Get Easy Tracking Updates ›
Sign up for My USPS.

Tracking Number: 70151520000353334132

Updated Delivery Day: Saturday, November 21, 2015

Product & Tracking Information

Postal Product:

Features:
Certified Mail™

DATE & TIME	STATUS OF ITEM	LOCATION
November 24, 2015, 8:51 am	Delivered, PO Box	POUNDRING MILL, VA 24637

Text Updates

Email Updates

Your item has been delivered and is available for pickup at the PO Box 116, 51 am on November 21, 2015 in POUNDING MILL, VA 24637.

Available Actions

November 21, 2015, 9:08 am	Out for Delivery	BLUEFIELD, WV 24701
November 21, 2015, 8:58 am	Sorting Complete	BLUEFIELD, WV 24701
November 21, 2015, 6:18 am	Arrived at Unit	BLUEFIELD, WV 24701
November 20, 2015, 8:10 pm	Departed USPS Facility	CHARLESTON, WV 25350
November 20, 2015, 11:06 am	Arrived at USPS Facility	CHARLESTON, WV 25350
November 18, 2015, 10:51 pm	Departed USPS Facility	TAMPA, FL 33630
November 18, 2015, 4:36 pm	Arrived at USPS Facility	TAMPA, FL 33630
November 6, 2015, 5:10 pm	Moved, Left no Address	PALM BAY, FL 32907
November 6, 2015, 3:15 pm	Undeliverable as Addressed	PALM BAY, FL 32907
November 6, 2015, 9:43 am	Out for Delivery	PALM BAY, FL 32907
November 6, 2015, 9:33 am	Sorting Complete	PALM BAY, FL 32907
November 6, 2015, 4:32 am	Arrived at Unit	PALM BAY, FL 32907
November 5, 2015, 7:35 pm	Arrived at USPS Facility	ORLANDO, FL 32824
November 4, 2015, 4:31 pm	Departed USPS Facility	CHARLOTTE, NC 28214
November 4, 2015, 3:03 am	Arrived at USPS Facility	CHARLOTTE, NC 28214



USPS Tracking®



[Customer Service >](#)
Have questions? We're here to help.



[Get Easy Tracking Updates >](#)
Sign up for My USPS.

Tracking Number: 70151520000353334200

Product & Tracking Information

Postal Product:

Features:
Certified Mail™

DATE & TIME	STATUS OF ITEM	LOCATION
November 5, 2015, 1:10 am	Arrived at USPS Facility	ORLANDO, FL 32824
<p><small>The item arrived at our USPS facility in ORLANDO, FL 32824 on November 5, 2015 at 1:10 am. The item is currently in transit to the destination.</small></p>		
November 3, 2015, 4:50 am	Departed USPS Facility	CHARLESTON, WV 25350
November 2, 2015, 11:24 pm	Arrived at USPS Facility	CHARLESTON, WV 25350

Available Actions

[Text Updates](#)

[Email Updates](#)

Track Another Package

Tracking (or receipt) number

[Track It](#)

Manage Incoming Packages

Track all your packages from a dashboard. No tracking numbers necessary.

[Sign up for My USPS >](#)



HELPFUL LINKS

- [Contact Us](#)
- [Site Index](#)
- [FAQs](#)

ON ABOUT.USPS.COM

- [About USPS Home](#)
- [Newsroom](#)
- [USPS Service Updates](#)
- [Forms & Publications](#)
- [Government Services](#)
- [Careers](#)

OTHER USPS SITES

- [Business Customer Gateway](#)
- [Postal Inspectors](#)
- [Inspector General](#)
- [Postal Explorer](#)
- [National Postal Museum](#)
- [Resources for Developers](#)

LEGAL INFORMATION

- [Privacy Policy](#)
- [Terms of Use](#)
- [FOIA](#)
- [No FEAR Act EEO Data](#)



USPS Tracking®



Customer Service ›
Have questions? We're here to help.



Get Easy Tracking Updates ›
Sign up for My USPS.

Tracking Number: 70151520000353334224

Product & Tracking Information

Postal Product:

Features:
Certified Mail™

Text Updates

Email Updates

DATE & TIME	STATUS OF ITEM	LOCATION
November 5, 2015 , 1:26 pm	Notice Left (No Authorized Recipient Available)	VERO BEACH, FL 32967

*We attempted to deliver your item at 1:26 pm on November 5, 2015 in VERO BEACH, FL 32967 and a notice was left because an authorized recipient is not available. You may arrange next delivery by using the Schedule a Redelivery feature on this page or calling 800-AS-4USPS, or may pick up the item at the Post Office indicated on the notice. If this item is not delivered on November 20, 2015 a return will be initiated to sender.

November 5, 2015 , 1:33 am	Departed USPS Facility	ORLANDO, FL 32824
November 4, 2015 , 1:21 pm	Arrived at USPS Facility	ORLANDO, FL 32824
November 3, 2015 , 4:50 am	Departed USPS Facility	CHARLESTON, WV 25350
November 2, 2015 , 11:22 pm	Arrived at USPS Facility	CHARLESTON, WV 25350

Available Actions

Track Another Package

Tracking (or receipt) number

Track It

Manage Incoming Packages

Track all your packages from a dashboard.
No tracking numbers necessary.

Sign up for My USPS ›





USPS Tracking®



Customer Service ›
Have questions? We're here to help.



Get Easy Tracking Updates ›
Sign up for My USPS.

Tracking Number: 70151520000353334262

Your item was undeliverable as addressed at 2:31 pm on November 7, 2015 in ORLANDO, FL 32837. It is being returned if appropriate information is available.

Product & Tracking Information

Postal Product:

Features:
Certified Mail™

Text Updates

Email Updates

DATE & TIME	STATUS OF ITEM	LOCATION
November 7, 2015 , 2:31 pm	Undeliverable as Addressed	ORLANDO, FL 32837

Your item was undeliverable as addressed at 2:31 pm on November 7, 2015 in ORLANDO, FL 32837. It is being returned if appropriate information is available.

November 7, 2015 , 10:42 am	Out for Delivery	ORLANDO, FL 32837
November 7, 2015 , 10:32 am	Sorting Complete	ORLANDO, FL 32837
November 7, 2015 , 7:09 am	Arrived at Unit	ORLANDO, FL 32837
November 7, 2015 , 12:19 am	Departed USPS Facility	ORLANDO, FL 32824
November 6, 2015 , 10:57 am	Arrived at USPS Facility	ORLANDO, FL 32824

Available Actions

Manage Incoming Packages

Track all your packages from a dashboard.
No tracking numbers necessary.

Sign up for My USPS ›



Track Another Package

Tracking (or receipt) number

Track It

SENDER: COMPLETE THIS SECTION

- Complete items 1, 2, and 3. Also complete item 4 if Restricted Delivery is desired.
- Print your name and address on the reverse so that we can return the card to you.
- Attach this card to the back of the mailpiece, or on the front if space permits.

1. Article Addressed to:

Marilyn Mullins
 19107 PARK PLACE BLVD
 EUSTIS FL 32736-7262

COMPLETE THIS SECTION ON DELIVERY

A. Signature Agent
 Marilyn Mullins Addressee

B. Received by (Printed Name) C. Date of Delivery

D. Is delivery address different from item 1? Yes No
 if YES, enter delivery address below: Yes No

3. Service Type Certified Mail® Priority Mail Express™
 Registered Return Receipt for Merchandise
 Insured Mail Collect on Delivery

4. Restricted Delivery? (Extra Fee) Yes No

2 7015 1520 0003 5333 4231 W8
 PS Form 3811, July 2013 Domestic Return Receipt

English

Customer Service

USPS Mobile



Quick Tools

Mail & Ship

Track & Manage

Postal Store

B

USPS Tracking®



Tracking Number: 70151520000353334231

Updated Delivery Day: Thursday, November 5, 2015

Product & Tracking Information

Avi

Postal Product:

Features:
Certified Mail™

Text I

DATE & TIME	STATUS OF ITEM	LOCATION
November 5, 2015 , 11:32 am	Delivered	EUSTIS, FL 32726

Email

Your item was delivered at 11:32 am on November 5, 2015 in EUSTIS, FL 32726.

November 5, 2015 , 8:12 am	Arrived at Unit	EUSTIS, FL 32726
November 4, 2015 , 1:23 pm	Arrived at USPS Facility	ORLANDO, FL 32824
November 3, 2015 , 4:50 am	Departed USPS Facility	CHARLESTON, WV 25350
November 2, 2015 , 11:22 pm	Arrived at USPS Facility	CHARLESTON, WV 25350

SENDER: COMPLETE THIS SECTION

- Complete items 1, 2, and 3. Also complete item 4 if Restricted Delivery is desired.
- Print your name and address on the reverse so that we can return the card to you.
- Attach this card to the back of the mailpiece, or on the front if space permits.

1. Article Addressed to:

Cornelia Maurice Mullins
 PO Box 51
 CLENDENIN WV 25045-0051

COMPLETE THIS SECTION ON DELIVERY

A. Signature *[Signature]* Agent Addressee

B. Received by (Printed Name) *POY Palmer* C. Date of Delivery *11-4-15*

D. Is delivery address different from item 1? Yes No
 If YES, enter delivery address below:

3. Service Type

Certified Mail® Priority Mail Express™

Registered Return Receipt for Merchandise

Insured Mail Collect on Delivery

4. Restricted Delivery? (Extra Fee) Yes No

NP75604/5

NP75604/5 X8 08

7025 2520 0003 5333 4217
 PS Form 3811, July 2013 Domestic Return Receipt

SENDER: COMPLETE THIS SECTION

- Complete items 1, 2, and 3. Also complete item 4 if Restricted Delivery is desired.
- Print your name and address on the reverse so that we can return the card to you.
- Attach this card to the back of the mailpiece, or on the front if space permits.

1. Article addressed to:

Harrison-Wyatt, LLC
 PO Box 11000
 DANVILLE VA 24543-5017

COMPLETE THIS SECTION ON DELIVERY

A. Signature Agent
 B. Received by (Print Name) Addressee

C. Date of Delivery


D. Is delivery address different from item 1? Yes
 If YES, enter delivery address below: No

3. Service Type

- Certified Mail
- Registered
- Insured Mail
- Priority Mail Express
- Return Receipt for Merchandise
- Collect on Delivery

Restricted Delivery? (Extra Fee) Yes

2. ZIP+4® 7025 1520 0003 5333 4163
 PS Form 3811, July 2013 Domestic Return Receipt
 VP85GM3 VP85GU4/5
 VP85GM3 VP85GM12X8 W8 T16
 417, W18, W9, X5, Y9, Y10



SENDER: COMPLETE THIS SECTION

- Complete items 1, 2, and 3. Also complete item 4 if Restricted Delivery is desired.
- Print your name and address on the reverse so that we can return the card to you.
- Attach this card to the back of the mailpiece, or on the front if space permits.

1. Article Addressed to:

George W. Mullins, Sr.
 315 EVERGREEN HILLS RD
 COTTAGEVILLE WV 25239-7835

COMPLETE THIS SECTION ON DELIVERY

A. Signature Agent
George W. Mullins, Sr.

B. Received by (Printed Name) Delivery Person
G. W. Mullins

C. Date of Delivery
11-4-75

D. Is delivery address different from item 1? Yes
 If YES, enter delivery address below: No

3. Service Type

Certified Mail® Priority Mail Express™

Registered Return Receipt for Merchandise

Insured Mail Collect on Delivery

4. Restricted Delivery? (Extra Fee) Yes

7015 1520 0003 5333 4255
 PS Form 3811, July 2013 Domestic Return Receipt

VP 5644/5
VP 5644/5 X8 W8

SENDER: COMPLETE THIS SECTION

- Complete items 1, 2, and 3. Also complete item 4 if Restricted Delivery is desired.
- Print your name and address on the reverse so that we can return the card to you.
- Attach this card to the back of the mailpiece, or on the front if space permits.

1. Article Addressed to:

Theodore Blaine Mullins
 1550 SUMMIT DR
 CHARLESTON WV 25302-2921

COMPLETE THIS SECTION ON DELIVERY

- A. Signature Agent Addressee
- B. Received by (Printed Name) Date of Delivery
- Theodore Blaine Mullins* 10-25-15
- D. Is delivery address different from item 1? Yes No
 If YES, enter delivery address below:

3. Service Type
- Certified Mail® Priority Mail Express™
- Registered Return Receipt for Merchandise
- Insured Mail Collect on Delivery
4. Restricted Delivery? (Extra Fee) Yes

2. Article Number: 7015 1520 0003 5333 4248

PS Form 3811, July 2013 Domestic Return Receipt

SENDER: COMPLETE THIS SECTION

- Complete items 1, 2, and 3. Also complete item 4 if Restricted Delivery is desired.
- Print your name and address on the reverse so that we can return the card to you.
- Attach this card to the back of the mailpiece, or on the front if space permits.

1. Article Addressed to:

Madeline Mullins Hunt
28809 BENNINGTON DR
WESLEY CHAPEL FL 33544-
2833

COMPLETE THIS SECTION ON DELIVERY

A. Signature

X

Agent
 Addressee

B. Received by (Printed Name)

C. Date of Delivery

D. Is delivery address different from item 1?

If YES, enter delivery address below: Yes
 No

3. Service Type

- Certified Mail® Priority Mail Express™
- Registered Return Receipt for Merchandise
- Insured Mail Collect on Delivery

4. Restricted Delivery? (Extra Fee)

Yes

2. Article Identification
7015 1520 0003 5333 4194
PS Form 3811, July 2013 Domestic Return Receipt

VP85644/S
VP85644/XP DR

English

Customer Service

USPS Mobile



Quick Tools

Mail & Ship

Track & Manage

Postal Store

B

USPS Tracking®



Tracking Number: 70151520000353334194

Updated Delivery Day: Wednesday, November 4, 2015

Product & Tracking Information

Avi

Postal Product:

Features:

Certified Mail™

Text

Email

November 6, 2015 , 10:40 am

Delivered, Individual Picked Up at Post Office

WESLEY CHAPEL, FL 33545

Your item was picked up at the post office at 10:40 am on November 6, 2015 in WESLEY CHAPEL, FL 33545.

November 4, 2015 , 1:49 pm

Notice Left (No Authorized Recipient Available)

WESLEY CHAPEL, FL 33544

November 4, 2015 , 8:47 am

Out for Delivery

ZEPHYRHILLS, FL 33542

November 4, 2015 , 5:59 am

Arrived at Unit

ZEPHYRHILLS, FL 33542

November 4, 2015 , 12:26 am

Arrived at USPS Facility

TAMPA, FL 33605

SENDER: COMPLETE THIS SECTION	COMPLETE THIS SECTION ON DELIVERY	
<ul style="list-style-type: none"> ■ Complete items 1, 2, and 3. Also complete item 4 if Restricted Delivery is desired. ■ Print your name and address on the reverse so that we can return the card to you. ■ Attach this card to the back of the mailpiece, or on the front if space permits. 	<p>A. Signature <input type="checkbox"/> Agent <input type="checkbox"/> Addressee</p> <p>X <i>[Signature]</i></p>	
<p>1. Article Addressed to:</p> <p>Hugh MacLae Land Trust 1 Bryant Park, Floor 41 New York, NY 10036</p>	<p>B. Received by (Printed Name)</p> <p><i>[Signature]</i></p>	<p>C. Date of Delivery</p>
	<p>D. Is delivery address different from item 1? <input type="checkbox"/> Yes If YES, enter delivery address below: <input type="checkbox"/> No</p>	
<p>2. 7009 0820 0002 3065 2983</p>	<p>3. Service Type</p> <p><input checked="" type="checkbox"/> Certified Mail <input type="checkbox"/> Express Mail</p> <p><input type="checkbox"/> Registered <input checked="" type="checkbox"/> Return Receipt for Merchandise</p> <p><input type="checkbox"/> Insured Mail <input type="checkbox"/> C.O.D.</p> <p>4. Restricted Delivery? (Extra Fee) <input type="checkbox"/> Yes</p>	
<p>PS Form 3811, February 2004</p>	<p style="text-align: right;">NEWL9,10 FF24 102903-02-M-1540</p>	

SENDER: COMPLETE THIS SECTION	COMPLETE THIS SECTION ON DELIVERY	
<ul style="list-style-type: none"> Complete items 1, 2, and 3. Print your name and address on the reverse so that we can return the card to you. Attach this card to the back of the mailpiece, or on the front if space permits. 	<p>A. Signature <input checked="" type="checkbox"/> Agent <input checked="" type="checkbox"/> Addressee</p>	
<p>1. Article Addressed to:</p> <p>Heather L. Dawson 317 Broyles DR. SE PALM BAY FL 32909</p>	<p>B. Received by (Printed Name) <i>Heather Dawson</i></p>	<p>C. Date of Delivery 1-26-16</p>
	<p>D. Is delivery address different from item 1? <input type="checkbox"/> Yes If YES, enter delivery address below: <input type="checkbox"/> No</p>	
<p>2. Article Number (Transfer from service label)</p> <p>9590 9403 0923 5223 4088 85</p>	<p>3. Service Type</p> <p><input type="checkbox"/> Adult Signature <input type="checkbox"/> Priority Mail Express® <input type="checkbox"/> Adult Signature Restricted Delivery <input type="checkbox"/> Registered Mail™ <input checked="" type="checkbox"/> Certified Mail® <input type="checkbox"/> Registered Mail Restricted Delivery <input type="checkbox"/> Certified Mail Restricted Delivery <input checked="" type="checkbox"/> Return Receipt for Merchandise <input type="checkbox"/> Collect on Delivery <input type="checkbox"/> Signature Confirmation™ <input type="checkbox"/> Collect on Delivery Restricted Delivery <input type="checkbox"/> Signature Confirmation Restricted Delivery <input type="checkbox"/> Insured Mail <input type="checkbox"/> Insured Mail Restricted Delivery (over \$500)</p>	
<p>7015 1520 0001 2434 8047</p> <p>UP5601, W19, 20, X19, 20, Y20 Domestic Return Receipt</p>		

SENDER: COMPLETE THIS SECTION	COMPLETE THIS SECTION ON DELIVERY	
<ul style="list-style-type: none"> Complete items 1, 2, and 3. Print your name and address on the reverse so that we can return the card to you. Attach this card to the back of the mailpiece, or on the front if space permits. 	<p>A. Signature <input type="checkbox"/> Agent <input checked="" type="checkbox"/> Addressee</p>	
<p>1. Article Addressed to:</p> <p>Thomas L Mullins Jr P.O. Box 546 Darville WV 25053</p>	<p>B. Received by (Printed Name) <i>Tom Mullins</i></p>	<p>C. Date of Delivery 12-30-15</p>
	<p>D. Is delivery address different from item 1? <input type="checkbox"/> Yes If YES, enter delivery address below: <input type="checkbox"/> No</p>	
<p>2. Article Number (Transfer from service label)</p> <p>9590 9403 0923 5223 4089 15</p>	<p>3. Service Type</p> <p><input type="checkbox"/> Adult Signature <input type="checkbox"/> Priority Mail Express® <input type="checkbox"/> Adult Signature Restricted Delivery <input type="checkbox"/> Registered Mail™ <input checked="" type="checkbox"/> Certified Mail® <input type="checkbox"/> Registered Mail Restricted Delivery <input type="checkbox"/> Certified Mail Restricted Delivery <input checked="" type="checkbox"/> Return Receipt for Merchandise <input type="checkbox"/> Collect on Delivery <input type="checkbox"/> Signature Confirmation™ <input type="checkbox"/> Collect on Delivery Restricted Delivery <input type="checkbox"/> Signature Confirmation Restricted Delivery <input type="checkbox"/> Insured Mail <input type="checkbox"/> Insured Mail Restricted Delivery (over \$500)</p>	
<p>7015 1520 0001 2434 8061</p> <p>UP5601, W19, 20, X19, 20, Y20 Domestic Return Receipt</p>		

SENDER: COMPLETE THIS SECTION

- Complete items 1, 2, and 3.
- Print your name and address on the reverse so that we can return the card to you.
- Attach this card to the back of the mailpiece, or on the front if space permits.

1. Article Addressed to:
 Karla Jones Mullins
 315 Spruce St
 Summersville WV 26651



9590 9403 0923 5223 4082 36

2. Article Number (Transfer from service label)

7015 1520 0001 2434 5220

COMPLETE THIS SECTION ON DELIVERY

A. Signature Agent
 Karla Jones Address

B. Received by (Printed Name)
 C. Date of Delivery
 1-24-1

D. Is delivery address different from item 1? Yes
 If YES, enter delivery address below: No


3. Service Type
- Adult Signature
 - Adult Signature Restricted Delivery
 - Certified Mail®
 - Certified Mail Restricted Delivery
 - Collect on Delivery
 - Collect on Delivery Restricted Delivery
 - Insured Mail
 - Insured Mail Restricted Delivery (over \$500)
 - Priority Mail Express®
 - Registered Mail™
 - Registered Mail Restricted Delivery
 - Return Receipt for Merchandise
 - Signature Confirmation™
 - Signature Confirmation Restricted Delivery

VP85601, W19, 20, X19, 20, Y20 Domestic Return Receipt

SENDER: COMPLETE THIS SECTION

- Complete items 1, 2, and 3.
- Print your name and address on the reverse so that we can return the card to you.
- Attach this card to the back of the mailpiece, or on the front if space permits.

Article Addressed to:
 Sandra Gerende
 303 BARBOUR RD UNIT 901
 MOREHEAD CITY NC 28557-3394



9590 9403 0923 5223 4087 24

2. Article Number (Transfer from service label)

7015 1520 0001 2434 7965

COMPLETE THIS SECTION ON DELIVERY

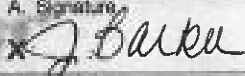

A. Signature Agent
 Sandra M. Gerende Address



B. Received by (Printed Name)
 C. Date of Delivery
 12/28/15


D. Is delivery address different from item 1? Yes
 If YES, enter delivery address below: No

3. Service Type
- Adult Signature
 - Adult Signature Restricted Delivery
 - Certified Mail®
 - Certified Mail Restricted Delivery
 - Collect on Delivery
 - Collect on Delivery Restricted Delivery
 - Insured Mail
 - Insured Mail Restricted Delivery (over \$500)
 - Priority Mail Express®
 - Registered Mail™
 - Registered Mail Restricted Delivery
 - Return Receipt for Merchandise
 - Signature Confirmation™
 - Signature Confirmation Restricted Delivery

VP85601, W19, 20, X19, 20, Y20 Domestic Return Receipt

SENDER: COMPLETE THIS SECTION	COMPLETE THIS SECTION ON DELIVERY
<ul style="list-style-type: none"> ■ Complete items 1, 2, and 3. ■ Print your name and address on the reverse so that we can return the card to you. ■ Attach this card to the back of the mailpiece, or on the front if space permits. 	<p>A. Signature <input checked="" type="checkbox"/> Agent <input checked="" type="checkbox"/> Addressee </p>
<p>1. Article Addressed to:</p> <p>Thomas J. Barker 13658 NW 172 AVE Alachua, FL 32615</p>  9590 9402 1705 6053 9801 49	<p>B. Received by (Printed Name) <input type="checkbox"/> C. Date of Delivery Judy Barker 5/20/16</p> <p>D. Is delivery address different from item 1? <input type="checkbox"/> Yes If YES, enter delivery address below: <input type="checkbox"/> No</p>
<p>2. Article Number (Transfer from service label)</p>	<p>3. Service Type</p> <ul style="list-style-type: none"> <input type="checkbox"/> Adult Signature <input type="checkbox"/> Adult Signature Restricted Delivery <input type="checkbox"/> Certified Mail® <input checked="" type="checkbox"/> Certified Mail Restricted Delivery <input type="checkbox"/> Collect on Delivery <input type="checkbox"/> Collect on Delivery Restricted Delivery <input type="checkbox"/> Insured Mail <input type="checkbox"/> Insured Mail Restricted Delivery (over \$500) <input type="checkbox"/> Priority Mail Express® <input type="checkbox"/> Registered Mail™ <input type="checkbox"/> Registered Mail Restricted Delivery <input checked="" type="checkbox"/> Return Receipt for Merchandise <input type="checkbox"/> Signature Confirmation™ <input type="checkbox"/> Signature Confirmation Restricted Delivery
<p>PS Form 3811 7016 0340 0000 8989 4311 Domestic Return Receipt VPSG5U/HB</p>	

SENDER: COMPLETE THIS SECTION	COMPLETE THIS SECTION ON DELIVERY
<ul style="list-style-type: none"> ■ Complete items 1, 2, and 3. ■ Print your name and address on the reverse so that we can return the card to you. ■ Attach this card to the back of the mailpiece, or on the front if space permits. 	<p>A. Signature <input type="checkbox"/> Agent <input checked="" type="checkbox"/> Addressee </p>
<p>1. Article Addressed to:</p> <p>Elizabeth Barker 7745 Lupine Drive Blacklick, OH 43004</p>  9590 9402 1705 6053 9809 72	<p>B. Received by (Printed Name) <input type="checkbox"/> C. Date of Delivery E. Barker 5/20/16</p> <p>D. Is delivery address different from item 1? <input type="checkbox"/> Yes If YES, enter delivery address below: <input type="checkbox"/> No</p>
<p>2. Article Number (Transfer from service label)</p>	<p>3. Service Type</p> <ul style="list-style-type: none"> <input type="checkbox"/> Adult Signature <input type="checkbox"/> Adult Signature Restricted Delivery <input type="checkbox"/> Certified Mail® <input checked="" type="checkbox"/> Certified Mail Restricted Delivery <input type="checkbox"/> Collect on Delivery <input type="checkbox"/> Collect on Delivery Restricted Delivery <input type="checkbox"/> Insured Mail <input type="checkbox"/> Insured Mail Restricted Delivery (over \$500) <input type="checkbox"/> Priority Mail Express® <input type="checkbox"/> Registered Mail™ <input type="checkbox"/> Registered Mail Restricted Delivery <input checked="" type="checkbox"/> Return Receipt for Merchandise <input type="checkbox"/> Signature Confirmation™ <input type="checkbox"/> Signature Confirmation Restricted Delivery
<p>1. 7016 0340 0000 8988 9522 Domestic Return Receipt VPSG5U/HB</p>	

SENDER: COMPLETE THIS SECTION	COMPLETE THIS SECTION ON DELIVERY																	
<ul style="list-style-type: none"> Complete items 1, 2, and 3. Print your name and address on the reverse so that we can return the card to you. Attach this card to the back of the mailpiece, or on the front if space permits. 	<p>A. Signature <input type="checkbox"/> Agent <input type="checkbox"/> Addressee</p> <p>X _____</p> <p>B. Received by (Printed Name) C. Date of Delivery</p> <p>_____ 5-19-16</p>																	
<p>1. Article Addressed to:</p> <p>Jemifer Marie Wheeler 3151 Eastover LN Miamisburg, OH 45242</p>  <p>9590 9402 1705 6053 9801 63</p>	<p>D. Is delivery address different from item 1? <input type="checkbox"/> Yes If YES, enter delivery address below: <input type="checkbox"/> No</p>																	
<p>2. Article Number (Transfer from service label)</p>	<p>3. Service Type</p> <table border="0"> <tr> <td><input type="checkbox"/> Adult Signature</td> <td><input type="checkbox"/> Priority Mail Express®</td> </tr> <tr> <td><input type="checkbox"/> Adult Signature Restricted Delivery</td> <td><input type="checkbox"/> Registered Mail™</td> </tr> <tr> <td><input checked="" type="checkbox"/> Certified Mail®</td> <td><input type="checkbox"/> Registered Mail Restricted Delivery</td> </tr> <tr> <td><input type="checkbox"/> Certified Mail Restricted Delivery</td> <td><input checked="" type="checkbox"/> Return Receipt for Merchandise</td> </tr> <tr> <td><input type="checkbox"/> Collect on Delivery</td> <td><input type="checkbox"/> Signature Confirmation™</td> </tr> <tr> <td><input type="checkbox"/> Collect on Delivery Restricted Delivery</td> <td><input type="checkbox"/> Signature Confirmation Restricted Delivery</td> </tr> <tr> <td><input type="checkbox"/> Insured Mail</td> <td></td> </tr> <tr> <td><input type="checkbox"/> Insured Mail Restricted Delivery (over \$500)</td> <td></td> </tr> </table>		<input type="checkbox"/> Adult Signature	<input type="checkbox"/> Priority Mail Express®	<input type="checkbox"/> Adult Signature Restricted Delivery	<input type="checkbox"/> Registered Mail™	<input checked="" type="checkbox"/> Certified Mail®	<input type="checkbox"/> Registered Mail Restricted Delivery	<input type="checkbox"/> Certified Mail Restricted Delivery	<input checked="" type="checkbox"/> Return Receipt for Merchandise	<input type="checkbox"/> Collect on Delivery	<input type="checkbox"/> Signature Confirmation™	<input type="checkbox"/> Collect on Delivery Restricted Delivery	<input type="checkbox"/> Signature Confirmation Restricted Delivery	<input type="checkbox"/> Insured Mail		<input type="checkbox"/> Insured Mail Restricted Delivery (over \$500)	
<input type="checkbox"/> Adult Signature	<input type="checkbox"/> Priority Mail Express®																	
<input type="checkbox"/> Adult Signature Restricted Delivery	<input type="checkbox"/> Registered Mail™																	
<input checked="" type="checkbox"/> Certified Mail®	<input type="checkbox"/> Registered Mail Restricted Delivery																	
<input type="checkbox"/> Certified Mail Restricted Delivery	<input checked="" type="checkbox"/> Return Receipt for Merchandise																	
<input type="checkbox"/> Collect on Delivery	<input type="checkbox"/> Signature Confirmation™																	
<input type="checkbox"/> Collect on Delivery Restricted Delivery	<input type="checkbox"/> Signature Confirmation Restricted Delivery																	
<input type="checkbox"/> Insured Mail																		
<input type="checkbox"/> Insured Mail Restricted Delivery (over \$500)																		
<p>PS Fc 7016 0340 0000 8989 4335 VPSSGUP116 Domestic Return Receipt</p>																		

SENDER: COMPLETE THIS SECTION	COMPLETE THIS SECTION ON DELIVERY																	
<ul style="list-style-type: none"> Complete items 1, 2, and 3. Print your name and address on the reverse so that we can return the card to you. Attach this card to the back of the mailpiece, or on the front if space permits. 	<p>A. Signature <input type="checkbox"/> Agent <input type="checkbox"/> Addressee</p> <p>X <i>Tim Barker</i></p> <p>B. Received by (Printed Name) C. Date of Delivery</p> <p>_____ 5-20</p>																	
<p>1. Article Addressed to:</p> <p>Timothy J. Barker 3854 Hampton Crest Lane Kennesaw, GA 30152</p>  <p>9590 9402 1705 6053 9801 56</p>	<p>D. Is delivery address different from item 1? <input type="checkbox"/> Yes If YES, enter delivery address below: <input type="checkbox"/> No</p>																	
<p>2. Article Number (Transfer from service label)</p>	<p>3. Service Type</p> <table border="0"> <tr> <td><input type="checkbox"/> Adult Signature</td> <td><input type="checkbox"/> Priority Mail Express®</td> </tr> <tr> <td><input type="checkbox"/> Adult Signature Restricted Delivery</td> <td><input type="checkbox"/> Registered Mail™</td> </tr> <tr> <td><input checked="" type="checkbox"/> Certified Mail®</td> <td><input type="checkbox"/> Registered Mail Restricted Delivery</td> </tr> <tr> <td><input type="checkbox"/> Certified Mail Restricted Delivery</td> <td><input checked="" type="checkbox"/> Return Receipt for Merchandise</td> </tr> <tr> <td><input type="checkbox"/> Collect on Delivery</td> <td><input type="checkbox"/> Signature Confirmation™</td> </tr> <tr> <td><input type="checkbox"/> Collect on Delivery Restricted Delivery</td> <td><input type="checkbox"/> Signature Confirmation Restricted Delivery</td> </tr> <tr> <td><input type="checkbox"/> Insured Mail</td> <td></td> </tr> <tr> <td><input type="checkbox"/> Insured Mail Restricted Delivery (over \$500)</td> <td></td> </tr> </table>		<input type="checkbox"/> Adult Signature	<input type="checkbox"/> Priority Mail Express®	<input type="checkbox"/> Adult Signature Restricted Delivery	<input type="checkbox"/> Registered Mail™	<input checked="" type="checkbox"/> Certified Mail®	<input type="checkbox"/> Registered Mail Restricted Delivery	<input type="checkbox"/> Certified Mail Restricted Delivery	<input checked="" type="checkbox"/> Return Receipt for Merchandise	<input type="checkbox"/> Collect on Delivery	<input type="checkbox"/> Signature Confirmation™	<input type="checkbox"/> Collect on Delivery Restricted Delivery	<input type="checkbox"/> Signature Confirmation Restricted Delivery	<input type="checkbox"/> Insured Mail		<input type="checkbox"/> Insured Mail Restricted Delivery (over \$500)	
<input type="checkbox"/> Adult Signature	<input type="checkbox"/> Priority Mail Express®																	
<input type="checkbox"/> Adult Signature Restricted Delivery	<input type="checkbox"/> Registered Mail™																	
<input checked="" type="checkbox"/> Certified Mail®	<input type="checkbox"/> Registered Mail Restricted Delivery																	
<input type="checkbox"/> Certified Mail Restricted Delivery	<input checked="" type="checkbox"/> Return Receipt for Merchandise																	
<input type="checkbox"/> Collect on Delivery	<input type="checkbox"/> Signature Confirmation™																	
<input type="checkbox"/> Collect on Delivery Restricted Delivery	<input type="checkbox"/> Signature Confirmation Restricted Delivery																	
<input type="checkbox"/> Insured Mail																		
<input type="checkbox"/> Insured Mail Restricted Delivery (over \$500)																		
<p>PS Fc 7016 0340 0000 8989 4328 VPSSGUP116 Domestic Return Receipt</p>																		