

BEFORE THE VIRGINIA GAS AND OIL BOARD

PETITIONER: CNX Gas Company LLC

DIVISION OF GAS AND OIL

DOCKET NO: VGOB 07-1113-2083-02

RELIEF SOUGHT: (1) DISBURSEMENT FROM ESCROW REGARDING TRACT(S) 2C, 2D, 2G, 5 (2) AND AUTHORIZATION FOR DIRECT PAYMENT OF ROYALTIES (3) AND DISMISSAL OF COAL OWNERS PURSUANT TO CODE OF VIRGINIA SECTION 45.1-361.22:2.

HEARING DATE: May 16, 2017

DRILLING UNIT: VP8SGU5

BUCHANAN COUNTY, VIRGINIA

PETITION FOR ORDER OF DISBURSEMENT OF ESCROW FUNDS

1. Petitioner and its counsel

Petitioner is CNX Gas Company LLC, PO Box 570, Pounding Mill, VA 24637, (276)596-5075. Petitioner's counsel is Mark A. Swartz, Hillard & Swartz, LLP, 122 Capital Street, Suite 201, Charleston, WV 25301.

2. Relief Sought

(1) the disbursement of escrowed funds heretofore deposited with the Board's Escrow Agent, attributable to Tracts 2C, 2D, 2G, & 5, as depicted upon the annexed table; and (2) authorization to begin paying royalties directly to Madeline Hunt and Bobby and Tracy Jackson; and (3) Dismissal of Coal Owner(s): Elizabeth Barker, Thomas Joseph Barker, Timothy John Barker, Heather Dawson, Sandra Gerende, Brandon Mullins, John David Mullins, Marilyn Mullins, Thomas L. Mullins, Cornelia Mullins, Theodore Mullins, George Mullins, Sr., Stephanie Mullins-Williams, and Jennifer Wheeler.

3. Legal Authority

Va. Code Ann. § 45.1-361.1 et seq., 4 VAC 25-160-140., and relevant Virginia Gas and Oil Board Orders ("Board") heretofore promulgated pursuant to law.

4. Type of Well(s)

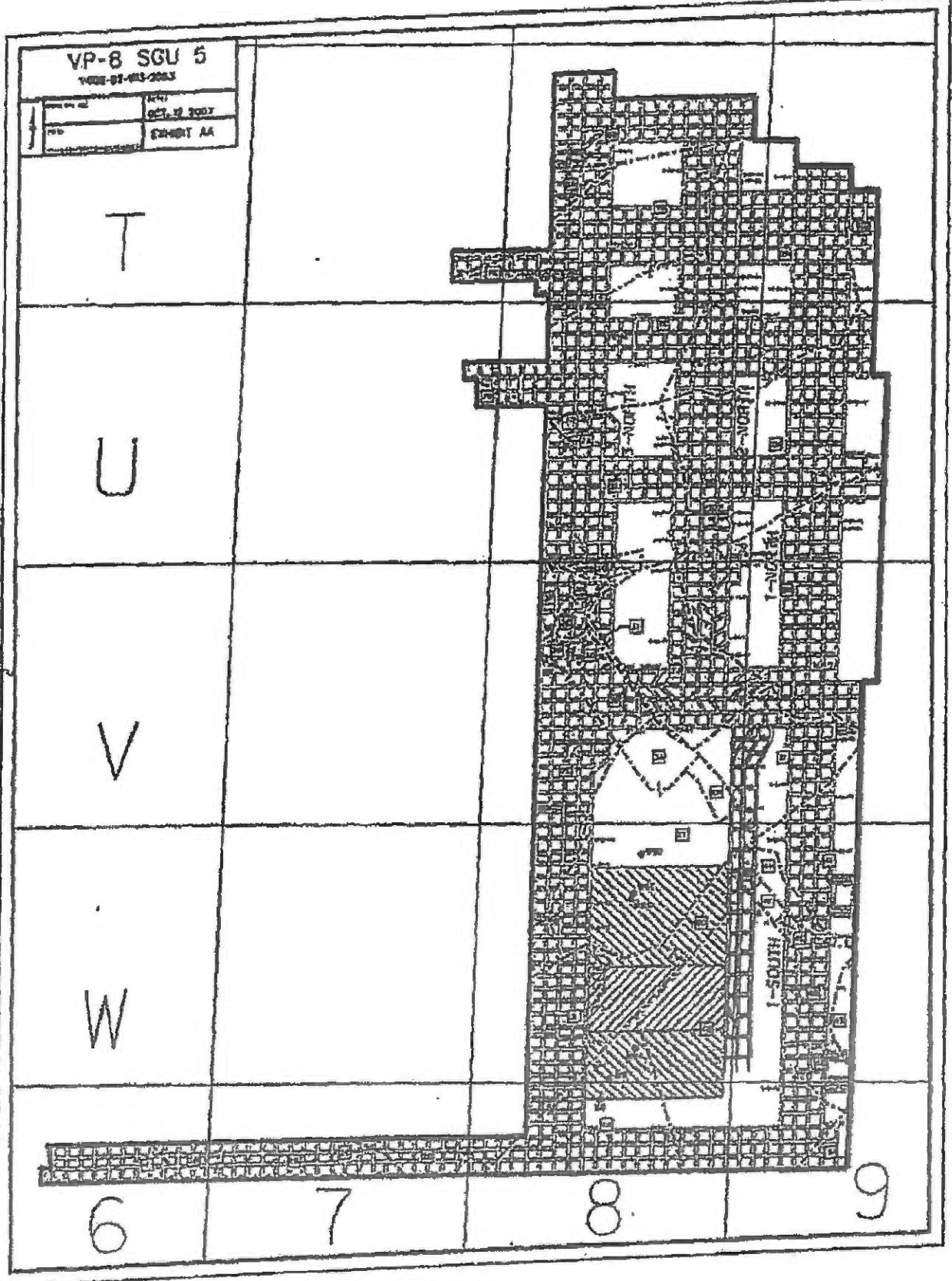
Sealed Gob Unit

5. Factual basis for relief requested

- a. Madeline Hunt and Bobby and Tracy Jackson have entered into royalty split agreement(s). Said royalty split agreement(s) allow the Applicant and Designated Operator to pay royalties directly to the persons identified in Exhibit EE.
- b. Bobby and Tracy Jackson are the gas claimants in Tract(s) 2C, 2D, 2G, & 5. As such, Bobby and Tracy Jackson are entitled to 100% of the CBM royalties attributable to their gas claims that are now in escrow and as may be hereafter payable. See Va. Code Ann. § 45.1-361.22:2.A.
- c. That CNX Gas Company LLC has previously given the notice(s) required by § 45.1-361.22:2.A to all conflicting coal claimants identified in the above referenced pooling Order and any supplemental Orders pertaining thereto.
- d. That when the Board granted Petitioner's Miscellaneous Petition in VGOB 08-0318-2163-01, it dismissed the coal claimant Coal Creek Coal Company as a Respondent to these proceedings. Accordingly Coal Creek Coal Company was not provided notice under § 45.1-361.22 of the hearing set on this Petition.
- e. That a detailed accounting in accordance with the applicable provisions of § 45.1-361.22 is submitted herewith and identified as Exhibit J.
- f. That an Exhibit identified as Table 1 is annexed hereto, and it specifies how the disbursement (s) is to be calculated and paid by the escrow agent.
- g. That Va. Code Ann. § 45.1-361.22:2.A. further provides that the Operator shall pay such royalties as may hereafter be payable directly to the gas claimant Bobby and Tracy Jackson and shall not escrow same. See Exhibit EE annexed hereto

6. Attestation

The foregoing Petition to the best of my knowledge, information, and belief is true and correct.



CNX Gas Company LLC
VP-8 Sealed Gob Unit 5
Tract Identifications
441.90 Acre Unit

1. Harrison-Wyatt, LLC, Big Axe Tr. 31, Oxy Tr. 25 (247 Acre Tract) – All Minerals
Island Creek Coal Company/Consol Energy, Inc. – Coal Below Tiller Leased
Jewell Smokeless Coal Corp. – Coal In and Above Tiller Leased
CNX Gas Company LLC – Oil, Gas and CBM Leased
Gregory L. Cook, et al – Surface
5.52 acres 1.2491%
- 2A. Harrison-Wyatt, LLC, Big Axe Tr. 30, Oxy Tr. 23 (900 Acre Tract) – Coal
Island Creek Coal Company/Consol Energy, Inc. – Coal Below Tiller Seam Leased
Jewell Smokeless Coal Company – Coal Above Jawbone Leased
CNX Gas Company LLC – CBM Leased
Alvin W. Cox, et ux – Surface, Oil and Gas
2.25 acres 0.5092%
- 2B. Harrison-Wyatt, LLC, Big Axe Tr. 30, Oxy Tr. 23 (900 Acre Tract) – Coal
Island Creek Coal Company/Consol Energy, Inc. – Coal Below Tiller Seam Leased
Jewell Smokeless Coal Company – Coal Above Jawbone Leased
Harris Crumpton, et ux – Surface, Oil and Gas
Harrison-Wyatt, LLC (50%)/Harris Crumpton, et ux (50%) – CBM
CNX Gas Company LLC – Oil, Gas and CBM Leased
7.52 acres 1.7017%
- 2C. Harrison-Wyatt, LLC, Big Axe Tr. 30, Oxy Tr. 23 (900 Acre Tract) – Coal
Island Creek Coal Company/Consol Energy, Inc. – Coal Below Tiller Seam Leased
Jewell Smokeless Coal Company – Coal Above Jawbone Leased
CNX Gas Company LLC – CBM Leased
Bobby H. C. Jackson, et al – Surface, Oil and Gas
0.33 acres 0.0747%
- 2D. Harrison-Wyatt, LLC, Big Axe Tr. 30, Oxy Tr. 23 (900 Acre Tract) – Coal
Island Creek Coal Company/Consol Energy, Inc. – Coal Below Tiller Seam Leased
Jewell Smokeless Coal Company – Coal Above Jawbone Leased
CNX Gas Company LLC – CBM Leased
Bobby H. C. Jackson, et al – Surface, Oil and Gas
3.33 acres 0.7536%
- 2E. Harrison-Wyatt, LLC, Big Axe Tr. 30, Oxy Tr. 23 (900 Acre Tract) – Coal
Island Creek Coal Company/Consol Energy, Inc. – Coal Below Tiller Seam Leased
Jewell Smokeless Coal Company – Coal Above Jawbone Leased
CNX Gas Company LLC – Oil and Gas
Harrison-Wyatt, LLC (50%)/CNX Gas Company LLC (50%) – CBM
CNX Gas Company LLC – CBM Leased (50%)
Unknown Surface Owner
16.68 acres 3.7746%
- 2F. Harrison-Wyatt, LLC, Big Axe Tr. 30, Oxy Tr. 23 (900 Acre Tract) – Coal
Island Creek Coal Company/Consol Energy, Inc. – Coal Below Tiller Seam Leased
Jewell Smokeless Coal Company – Coal Above Jawbone Leased
CNX Gas Company LLC – Oil and Gas
Harrison-Wyatt, LLC (50%)/CNX Gas Company LLC (50%) – CBM
CNX Gas Company LLC – CBM Leased (50%)
Unknown Surface Owner
28.80 acres 6.5173%

(This title block is for general informational purposes only and does not reflect an analysis of the severance deed and its effect upon coalbed methane ownership and should not be relied upon for such purpose.)

CNX Gas Company LLC
VP-8 Sealed Gob Unit 5
Tract Identifications
441.90 Acre Unit

- 2G. Harrison-Wyatt, LLC, Big Axe Tr. 30, Oxy Tr. 23 (900 Acre Tract) – Coal
Island Creek Coal Company/Consol Energy, Inc. – Coal Below Tiller Seam Leased
Jewell Smokeless Coal Company – Coal Above Jawbone Leased
CNX Gas Company LLC – CBM Leased
Bobby H. C. Jackson, et al – Surface, Oil and Gas
2.82 acres 0.6381%**
- 2H. Harrison-Wyatt, LLC, Big Axe Tr. 30, Oxy Tr. 23 (900 Acre Tract) – Coal
Jewell Smokeless Coal Corp. – Coal In Tiller and Above Leased
Island Creek Coal Company/Consol Energy, Inc. – Coal Below Tiller Leased
William Rife, et ux – Surface, Oil and Gas
Harrison-Wyatt, LLC (50%)/ William Rife, et ux (50%) – CBM
CNX Gas Company LLC – Oil, Gas and CBM Leased
1.68 acres 0.3802%**
- 2I. Harrison-Wyatt, LLC, Big Axe Tr. 30, Oxy Tr. 23 (900 Acre Tract) – Coal
Island Creek Coal Company/Consol Energy, Inc. – Coal Below Tiller Seam Leased
Jewell Smokeless Coal Company – Coal Above Jawbone Leased
CNX Gas Company LLC – Oil and Gas
Harrison-Wyatt, LLC (50%)/CNX Gas Company LLC (50%) – CBM
CNX Gas Company LLC – CBM Leased (50%)
Island Creek Coal Company – Surface
15.44 acres 3.4940%**
- 2J. Harrison-Wyatt, LLC, Big Axe Tr. 30, Oxy Tr. 23 (900 Acre Tract) – Coal
Island Creek Coal Company/Consol Energy, Inc. – Coal Below Tiller Seam Leased
Jewell Smokeless Coal Company – Coal Above Jawbone Leased
CNX Gas Company LLC – Oil and Gas
Harrison-Wyatt, LLC (50%)/CNX Gas Company LLC (50%) – CBM
CNX Gas Company LLC – CBM Leased (50%)
Island Creek Coal Company – Surface
18.75 acres 4.2430%**
- 2K. Harrison-Wyatt, LLC, Big Axe Tr. 30, Oxy Tr. 23 (900 Acre Tract) – Coal
Island Creek Coal Company/Consol Energy, Inc. – Coal Below Tiller Seam Leased
Jewell Smokeless Coal Company – Coal Above Jawbone Leased
CNX Gas Company LLC – Oil and Gas
Harrison-Wyatt, LLC (50%)/CNX Gas Company LLC (50%) – CBM
CNX Gas Company LLC – CBM Leased (50%)
Island Creek Coal Company – Surface
39.78 acres 9.0020%**
- 2L. Harrison-Wyatt, LLC, Big Axe Tr. 30, Oxy Tr. 23 (900 Acre Tract) – Coal
Island Creek Coal Company/Consol Energy, Inc. – Coal Below Tiller Seam Leased
Jewell Smokeless Coal Company – Coal Above Jawbone Leased
CNX Gas Company LLC – Oil and Gas
Harrison-Wyatt, LLC (50%)/CNX Gas Company LLC (50%) – CBM
CNX Gas Company LLC – CBM Leased (50%)
Island Creek Coal Company – Surface
24.39 acres 5.5183%**

(This title block is for general informational purposes only and does not reflect an analysis of the severance deed and its effect upon coalbed methane ownership and should not be relied upon for such purpose.)

**CNX Gas Company LLC
VP-8 Sealed Gob Unit 5
Tract Identifications
441.90 Acre Unit**

- 2M. Harrison-Wyatt, LLC, Big Axe Tr. 30, Oxy Tr. 23 (900 Acre Tract) – Coal
Island Creek Coal Company/Consol Energy, Inc. – Coal Below Tiller Seam Leased
Jewell Smokeless Coal Company – Coal Above Jawbone Leased
CNX Gas Company LLC – Oil and Gas
Harrison-Wyatt, LLC (50%)/CNX Gas Company LLC (50%) – CBM
CNX Gas Company LLC – CBM Leased (50%)
Island Creek Coal Company – Surface
36.17 acres 8.1851%**
- 2N. Harrison-Wyatt, LLC, Big Axe Tr. 30, Oxy Tr. 23 (900 Acre Tract) – Coal
Island Creek Coal Company/Consol Energy, Inc. – Coal Below Tiller Seam Leased
Jewell Smokeless Coal Company – Coal Above Jawbone Leased
CNX Gas Company LLC – Oil and Gas
Harrison-Wyatt, LLC (50%)/CNX Gas Company LLC (50%) – CBM
CNX Gas Company LLC – CBM Leased (50%)
Island Creek Coal Company – Surface
39.12 acres 8.8527%**
- 2O. Harrison-Wyatt, LLC, Big Axe Tr. 30, Oxy Tr. 23 (900 Acre Tract) – Coal
Island Creek Coal Company/Consol Energy, Inc. – Coal Below Tiller Seam Leased
Jewell Smokeless Coal Company – Coal Above Jawbone Leased
CNX Gas Company LLC – Oil and Gas
Harrison-Wyatt, LLC (50%)/CNX Gas Company LLC (50%) – CBM
CNX Gas Company LLC – CBM Leased (50%)
Island Creek Coal Company – Surface
3.80 acres 0.8599%**
- 3A. Island Creek Coal Company/Consol Energy, Inc. – Coal
CNX Gas Company LLC – Oil and Gas
Island Creek Coal Company/Consol Energy, Inc. – Surface
3.72 acres 0.8418%**
- 3B. Pearl H. Keene, et al (Edna L. Keene Heirs) – Coal
Island Creek Coal Company/Consol Energy, Inc. – Coal Below Tiller Seam Leased
CNX Gas Company LLC – Oil and Gas
Island Creek Coal Company/Consol Energy, Inc. – Surface
4.26 acres 0.9640%**
- 3C. Pearl H. Keene, et al (Edna L. Keene Heirs) – All Minerals
Island Creek Coal Company/Consol Energy, Inc. – Coal Below Tiller Seam Leased
CNX Gas Company LLC – Oil, Gas and CBM Leased
Island Creek Coal Company/Consol Energy, Inc. – Surface
1.20 acres 0.2718%**
- 3D. Pearl H. Keene, et al (Edna L. Keene Heirs) – All Minerals
Island Creek Coal Company/Consol Energy, Inc. – Coal Below Tiller Seam Leased
CNX Gas Company LLC – Oil, Gas and CBM Leased
Island Creek Coal Company/Consol Energy, Inc. – Surface
1.11 acres 0.2512%**

(This title block is for general informational purposes only and does not reflect an analysis of the severance deed and its effect upon coalbed methane ownership and should not be relied upon for such purpose.)

**CNX Gas Company LLC
VP-8 Sealed Gob Unit 5
Tract Identifications
441.90 Acre Unit**

- 3E. Pearl H. Keene, et al (Edna L. Keene Heirs) – All Minerals
Island Creek Coal Company/Consol Energy, Inc. – Coal Below Tiller Seam Leased
CNX Gas Company LLC – Oil, Gas and CBM Leased
Island Creek Coal Company/Consol Energy, Inc. – Surface
0.78 acres 0.1765%
- 3F. Pearl H. Keene, et al (Edna L. Keene Heirs) – Coal Below Tiller Seam
Island Creek Coal Company/Consol Energy, Inc. – Coal Below Tiller Seam Leased
Island Creek Coal Company/Consol Energy, Inc. – Coal In Tiller Seam and Above
CNX Gas Company LLC – Oil and Gas
Island Creek Coal Company - Surface
1.48 acres 0.3281%
- 3G. Pearl H. Keene, et al (Edna L. Keene Heirs) – Coal Below Tiller Seam
Island Creek Coal Company/Consol Energy, Inc. – Coal Below Tiller Seam Leased
Island Creek Coal Company/Consol Energy, Inc. – Coal In Tiller Seam and Above
CNX Gas Company LLC – Oil and Gas
Island Creek Coal Company – Surface
1.48 acres 0.3349%
- 3H. Pearl H. Keene, et al (Edna L. Keene Heirs) – All Minerals
Island Creek Coal Company/Consol Energy, Inc. – Coal Below Tiller Seam Leased
CNX Gas Company LLC – Oil, Gas and CBM Leased
Island Creek Coal Company – Surface
1.76 acres 0.3983%
- 3I. Pearl H. Keene, et al (Edna L. Keene Heirs) – All Minerals
Island Creek Coal Company/Consol Energy, Inc. – Coal Below Tiller Seam Leased
CNX Gas Company LLC – Oil, Gas and CBM Leased
Island Creek Coal Company – Surface
1.20 acres 0.2716%
- 4A. Harrison-Wyatt, LLC, Big Axe Tr. 13, Oxy Tr. 27 (200 Acre Tract) – Coal
Island Creek Coal Company/Consol Energy, Inc. – Coal Below Tiller Seam Leased
Jewell Smokeless Coal Company – Coal Above Jawbone Seam Leased
CNX Gas Company LLC – Oil and Gas
Harrison-Wyatt, LLC (50%)/CNX Gas Company LLC (50%) – CBM
CNX Gas Company LLC – CBM Leased (50%)
Consolidation Coal Company – Surface
18.80 acres 4.2544%
- 4B. Harrison-Wyatt, LLC, Big Axe Tr. 13, Oxy Tr. 27 (200 Acre Tract) – Coal
Island Creek Coal Company/Consol Energy, Inc. – Coal Below Tiller Seam Leased
Jewell Smokeless Coal Company – Coal Above Jawbone Seam Leased
CNX Gas Company LLC – CBM Leased
Buchanan County, VA. – Surface, Oil and Gas
45.04 acres 10.1924%

(This title block is for general informational purposes only and does not reflect an analysis of the severance deed and its effect upon coalbed methane ownership and should not be relied upon for such purpose.)

CNX Gas Company LLC
VP-8 Sealed Gob Unit 5
Tract Identifications
441.90 Acre Unit

- 4C. Harrison-Wyatt, LLC, Big Axe Tr. 13, Oxy Tr. 27 (200 Acre Tract) – Coal Island Creek Coal Company/Consol Energy, Inc. – Coal Below Tiller Seam Leased Jewell Smokeless Coal Company – Coal Above Jawbone Seam Leased CNX Gas Company LLC – CBM Leased Virginia Department of Transportation – Surface, Oil and Gas
3.12 acres 0.7060%
- 4D. Harrison-Wyatt, LLC, Big Axe Tr. 13, Oxy Tr. 27 (200 Acre Tract) – Coal Island Creek Coal Company/Consol Energy, Inc. – Coal Below Tiller Seam Leased Jewell Smokeless Coal Company – Coal Above Jawbone Seam Leased Buchanan County Housing Limited Partnership – Surface, Oil and Gas Harrison-Wyatt, LLC (50%)/Buchanan County Housing Limited Partnership (50%) – CBM CNX Gas Company LLC – CBM Leased (50%)
4.86 acres 1.0998%
- 4E-1. Harrison-Wyatt, LLC, Big Axe Tr. 13, Oxy Tr. 27 (200 Acre Tract) – Coal Island Creek Coal Company/Consol Energy, Inc. – Coal Below Tiller Seam Leased Jewell Smokeless Coal Company – Coal Above Jawbone Seam Leased Cynthia P. Deel Rife – Surface, Oil and Gas Harrison-Wyatt, LLC (50%)/Cynthia P. Deel Rife (50%) – CBM CNX Gas Company LLC – Oil, Gas and CBM Leased
0.85 acres 0.1924%
- 4E-2. Harrison-Wyatt, LLC, Big Axe Tr. 13, Oxy Tr. 27 (200 Acre Tract) – Coal Island Creek Coal Company/Consol Energy, Inc. – Coal Below Tiller Seam Leased Jewell Smokeless Coal Company – Coal Above Jawbone Seam Leased Cynthia P. Deel Rife – Surface, Oil and Gas Harrison-Wyatt, LLC (50%)/Cynthia P. Deel Rife (50%) – CBM CNX Gas Company LLC – CBM Leased (50%)
0.26 acres 0.0588%
- 4F. Harrison-Wyatt, LLC, Big Axe Tr. 13, Oxy Tr. 27 (200 Acre Tract) – Coal Island Creek Coal Company/Consol Energy, Inc. – Coal Below Tiller Seam Leased Jewell Smokeless Coal Company – Coal Above Jawbone Seam Leased William E. Rife, et ux – Surface, Oil and Gas Harrison-Wyatt, LLC (50%)/William E. Rife, et ux (50%) – CBM CNX Gas Company LLC – Oil, Gas and CBM Leased
0.79 acres 0.1788%
- 4G. Harrison-Wyatt, LLC, Big Axe Tr. 13, Oxy Tr. 27 (200 Acre Tract) – Coal Island Creek Coal Company/Consol Energy, Inc. – Coal Below Tiller Seam Leased Jewell Smokeless Coal Company – Coal Above Jawbone Seam Leased CNX Gas Company LLC – CBM Leased Janet Brown, et vir – Surface, Oil and Gas Harrison-Wyatt, LLC (50%)/Janet Brown, et vir (50%) – CBM CNX Gas Company LLC – Oil, Gas and CBM Leased
0.84 acres 0.1901%

(This title block is for general informational purposes only and does not reflect an analysis of the severance deed and its effect upon coalbed methane ownership and should not be relied upon for such purpose.)

Page 5 of 7

February 22, 2012

**CNX Gas Company LLC
VP-8 Sealed Gob Unit 5
Tract Identifications
441.90 Acre Unit**

- 4H. Harrison-Wyatt, LLC, Big Axe Tr. 13, Oxy Tr. 27 (208 Acre Tract) – Coal
Island Creek Coal Company/Consol Energy, Inc. – Coal Below Tiller Seam Leased
Jewell Smokeless Coal Company – Coal Above Jawbone Seam Leased
Janet Brown, et vir – Surface, Oil and Gas
Harrison-Wyatt, LLC (50%)/Janet Brown, et vir (50%) – CBM
CNX Gas Company LLC – CBM Leased (50%)
2.73 acres 0.6178%
- 4I. Harrison-Wyatt, LLC, Big Axe Tr. 13, Oxy Tr. 27 (200 Acre Tract) – Coal
Island Creek Coal Company/Consol Energy, Inc. – Coal Below Tiller Seam Leased
Jewell Smokeless Coal Company – Coal Above Jawbone Seam Leased
CNX Gas Company LLC – CBM Leased
Theresa H. Brents – Surface, Oil and Gas
CNX Gas Company LLC – Oil, Gas and CBM Leased
12.48 acres 2.8242%
6. T. R. Mullins, et al (39.00 Acre Tract) – Coal
Island Creek Coal Company/Consol Energy, Inc. – Coal Below Tiller Seam Leased
CNX Gas Company LLC – CBM Leased (11.11%)
Bobby H. C. Jackson, et al – Surface, Oil and Gas
18.63 acres 4.2159%
6. Harrison-Wyatt, LLC Big Axe Tr. 12, Oxy Tr. 40 (155 Acre Tract) – All Minerals
Island Creek Coal Company/Consol Energy, Inc. – Coal Below Tiller Seam Leased
Jewell Smokeless Coal Corporation – Coal In Tiller and Above Leased
CNX Gas Company LLC – Oil, Gas and CBM Leased
Buchanan County, VA – Surface
1.99 acres 0.4503%
- 7A. Harrison-Wyatt, LLC Big Axe Tr. 11, Oxy Tr. 24 (336 Acre Tract) – Coal
Island Creek Coal Company/Consol Energy, Inc. – Coal Below Tiller Seam Leased
Jewell Smokeless Coal Corp. – Coal in Tiller Seam and Above Leased
CNX Gas Company LLC – Oil and Gas
Harrison-Wyatt, LLC (50%)/CNX Gas Company LLC (50%) – CBM
CNX Gas Company LLC – CBM Leased (50%)
Island Creek Coal Company – Surface
0.32 acres 0.0724%
- 7B. Harrison-Wyatt, LLC Big Axe Tr. 11, Oxy Tr. 24 (336 Acre Tract) – Coal
Island Creek Coal Company/Consol Energy, Inc. – Coal Below Tiller Seam Leased
Jewell Smokeless Coal Corp. – Coal in Tiller Seam and Above Leased
CNX Gas Company LLC – Oil and Gas
Harrison-Wyatt, LLC (50%)/CNX Gas Company LLC (50%) – CBM
CNX Gas Company LLC – CBM Leased (50%)
Island Creek Coal Company – Surface
0.85 acres 0.1824%

(This title block is for general informational purposes only and does not reflect an analysis of the severance deed and its effect upon coalbed methane ownership and should not be relied upon for such purpose.)

CNX Gas Company LLC
VP-8 Sealed Gob Unit 5
Tract Identifications
441.90 Acre Unit

- 7C. Harrison-Wyatt, LLC Big Axe Tr. 11, Oxy Tr. 24 (336 Acre Tract) – Coal
Island Creek Coal Company/Consol Energy, Inc. – Coal Below Tiller Seam Leased
Jewell Smokeless Coal Corp. – Coal in Tiller Seam and Above Leased
CNX Gas Company LLC – Oil and Gas
Harrison-Wyatt, LLC (60%)/CNX Gas Company LLC (50%) – CBM
CNX Gas Company LLC – CBM Leased (50%)
Island Creek Coal Company – Surface
23.46 acres 5.3089%
- 7D. Harrison-Wyatt, LLC Big Axe Tr. 11, Oxy Tr. 24 (336 Acre Tract) – Coal
Island Creek Coal Company/Consol Energy, Inc. – Coal Below Tiller Seam Leased
Jewell Smokeless Coal Corp. – Coal in Tiller Seam and Above Leased
CNX Gas Company LLC – Oil and Gas
Harrison-Wyatt, LLC (50%)/CNX Gas Company LLC (50%) – CBM
CNX Gas Company LLC – CBM Leased (50%)
Island Creek Coal Company – Surface
23.51 acres 5.3202%
- 7E. Harrison-Wyatt, LLC Big Axe Tr. 11, Oxy Tr. 24 (336 Acre Tract) – Coal
Island Creek Coal Company/Consol Energy, Inc. – Coal Below Tiller Seam Leased
Jewell Smokeless Coal Corp. – Coal in Tiller Seam and Above Leased
CNX Gas Company LLC – Oil and Gas
Harrison-Wyatt, LLC (50%)/CNX Gas Company LLC (50%) – CBM
CNX Gas Company LLC – CBM Leased (50%)
Island Creek Coal Company – Surface
1.08 acres 0.2444%
- 8A. Consolidation Coal Company OR Laura Baldwin Heirs (402.85 Acre Tract) – Coal
Island Creek Coal Company/Consol Energy, Inc. – Coal Below Tiller Seam Leased
Jewell Smokeless Coal Corp. – Coal in Tiller and Above Leased (If owned by Consolidation Coal Co.)
Highland Resources, Inc./North American Resources Corp. OR Laura Baldwin Heirs – Oil and Gas
CNX Gas Company LLC – Oil and Gas Leased (If owned by Highland Resources, Inc./North
American Resources Corp.)
Plum Creek Timberlands, L.P. OR Laura Baldwin Heirs – CBM
CNX Gas Company LLC – CBM Leased (If owned by Plum Creek Timberlands, L.P.)
CNX Gas Company LLC/Island Creek Coal Company – Surface
3.25 acres 0.7355%
- 8B. Consolidation Coal Company (402.85 Acre Tract) – Coal
Island Creek Coal Company/Consol Energy, Inc. – Coal Below Tiller Seam Leased
Jewell Smokeless Coal Corporation – Coal in Tiller and Above Leased
Highland Resources, Inc./North American Resources Corp. – Oil and Gas
CNX Gas Company LLC – Oil and Gas Leased
Plum Creek Timberlands, L.P. – CBM
CNX Gas Company LLC – CBM Leased
CNX Gas Company LLC/Island Creek Coal Company – Surface
15.70 acres 3.5528%

(This title block is for general informational purposes only and does not reflect an analysis of the severance deed and its effect upon coalbed methane ownership and should not be relied upon for such purpose.)

Exhibit E
 VP8 - Sealed Gob Unit #5
 VP8SGU5
 Docket #VGOB 07-1113-2083-02
 List of all Owners/Claimants requiring Escrow
 (441.90 Acres)

	Acres in Unit	Percent of Unit
--	---------------	-----------------

Tract #3B - 4.26 acres

COAL OWNERSHIP

Edna L. Keene Heirs, Devisees,
 Successors or Assigns (*portions of a 27.32 acre tract*)
Documentation Pending

(1) Pearl H. Keene, et al.	4.26 acres	0.9640%
(a) Billy E. Keene Heirs, Devisees, Successors or Assigns (1/2)		
(a.1) Pearl H. Keene 672 Seven Lakes North West End, NC 27376	2.13 acres 1/2 of 4.26 acres	0.4820%
(b) Elizabeth K. Adams Heirs, Devisees, Successors or Assigns (1/2)		
(b.1) Howard Adams, III 632 Town Center Drive Joppa, MD 21085	0.53 acres 1/8 of 4.26 acres	0.1205%
(b.2) Bryan Adams 6 Ridgecliff Court Kingsville, MD 21087	0.53 acres 1/8 of 4.26 acres	0.1205%
(b.3) Cathy Rakowski 3871 Earl L. Cone Road Morgantown, WV 26508	0.53 acres 1/8 of 4.26 acres	0.1205%
(b.4) David Adams 5501 Sweet Air Road Baldwin, MD 21013	0.53 acres 1/8 of 4.26 acres	0.1205%

OIL & GAS OWNERSHIP

Continue to escrow due to Title Issues

(1) CNX Gas Company LLC 1000 Consol Energy Drive Canonsburg, PA 15317 (<i>Previously Island Creek Coal Company - p/o 27.32 acre O&G</i>)	4.26 acres	0.9640%
---	------------	---------

Tract #3F - 1.45 acres

COAL OWNERSHIP

Edna L. Keene Heirs, Devisees,
 Successors or Assigns (*a 4.60 acre tract*)
Documentation Pending
 (***Coal Below Tiller Seam***)

(1) Pearl H. Keene, et al.	1.45 acres	0.3281%
(a) Billy E. Keene Heirs, Devisees, Successors or Assigns (3/8)		
(a.1) Pearl H. Keene 672 Seven Lakes North West End, NC 27376	0.18 acres 1/8 of 1.45 acres	0.0410%

Exhibit E
 VP8 - Sealed Gob Unit #5
 VP8SGU5
 Docket #VGOB 07-1113-2083-02
 List of all Owners/Claimants requiring Escrow
 (441.90 Acres)

	Acres in Unit	Percent of Unit
(a.2) Billy E. Keene 9707 Chriesman Way Missouri City, TX 77459	0.18 acres 1/8 of 1.45 acres	0.0410%
(a.3) Beverly Stephenson 1118 W Miltrose Dr. Burns, WY 82053-9742	0.18 acres 1/8 of 1.45 acres	0.0410%
(b) Elizabeth K. Adams Heirs, Devisees, Successors or Assigns (5/8)		
(b.1) Howard Adams, III 632 Town Center Drive Joppa, MD 21085	0.23 acres 5/32 of 1.45 acres	0.0513%
(b.2) Bryan Adams 6 Ridgecliff Court Kingsville, MD 21087	0.23 acres 5/32 of 1.45 acres	0.0513%
(b.3) Cathy Rakowski 3871 Earl L. Cone Road Morgantown, WV 26508	0.23 acres 5/32 of 1.45 acres	0.0513%
(b.4) David Adams 5501 Sweet Air Road Baldwin, MD 21013	0.23 acres 5/32 of 1.45 acres	0.0513%

OIL & GAS OWNERSHIP

Continue to escrow due to Title Issues

(1) CNX Gas Company LLC 1000 Consol Energy Drive Canonsburg, PA 15317 <i>(Previously Island Creek Coal Company)</i>	1.45 acres	0.3281%
--	------------	---------

Tract #3G - 1.48 acres

COAL OWNERSHIP

Edna L. Keene Heirs, Devisees,
 Successors or Assigns *(p/o a 30.50 acre tract)*
Documentation Pending
(Coal Below Tiller Seam)

(1) Pearl H. Keene, et al.	1.48 acres	0.3349%
(a) Billy E. Keene Heirs, Devisees, Successors or Assigns (3/8)		
(a.1) Pearl H. Keene 672 Seven Lakes North West End, NC 27376	0.19 acres 1/8 of 1.48 acres	0.0419%
(a.2) Billy E. Keene 9707 Chriesman Way Missouri City, TX 77459	0.19 acres 1/8 of 1.48 acres	0.0419%
(a.3) Beverly Stephenson 1118 W Miltrose Dr. Burns, WY 82053-9742	0.19 acres 1/8 of 1.48 acres	0.0419%

Exhibit E
 VP8 - Sealed Gob Unit #5
 VP8SGU5
 Docket #VGOB 07-1113-2083-02
 List of all Owners/Claimants requiring Escrow
 (441.90 Acres)

	Acres in Unit	Percent of Unit
(b) Elizabeth K. Adams Heirs, Deviseses, Successors or Assigns (5/8)		
(b.1) Howard Adams, III 632 Town Center Drive Joppa, MD 21085	0.23 acres 5/32 of 1.48 acres	0.0523%
(b.2) Bryan Adams 6 Ridgecliff Court Kingsville, MD 21087	0.23 acres 5/32 of 1.48 acres	0.0523%
(b.3) Cathy Rakowski 3871 Earl L. Cone Road Morgantown, WV 26508	0.23 acres 5/32 of 1.48 acres	0.0523%
(b.4) David Adams 5501 Sweet Air Road Baldwin, MD 21013	0.23 acres 5/32 of 1.48 acres	0.0523%

OIL & GAS OWNERSHIP

Continue to escrow due to Title Issues

(1) CNX Gas Company LLC 1000 Consol Energy Drive Canonsburg, PA 15317 <i>(Previously Island Creek Coal Company - p/o 29.71 acre SOG)</i>	1.48 acres	0.3349%
---	------------	---------

Tract #4I - 12.48 acres

COAL OWNERSHIP

(1) H-W Financial, LLC <i>OXY Tr 27 / Big Axe Tr 13 (200.00 acre tract)</i> P.O. Box 11000 Danville, VA 24543	12.48 acres	2.8242%
--	-------------	---------

OIL & GAS OWNERSHIP

Affidavit not received (Shea Cook)

(1) Theresa H. Brents 713 Churchman's Mill Road Stuarts Draft, VA 24477	12.48 acres	2.8242%
---	-------------	---------

Tract #8A - 3.25 acres

Escrow Due to Title Conflict

COAL OWNERSHIP

(1) Consolidation Coal Company * <i>(Parcel B, 30.00 acres of 402.85 Acre Tract)</i> 10545 Riverside Drive Oakwood, VA 24631	3.25 acres	0.7355%
---	------------	---------

** Note: Plum Creek Timberlands retained their CBM interest.*

OR

Laura Baldwin Heirs, Deviseses,
Successors or Assigns *(30.00 Acres COG - GB 3/334)*

Exhibit E
VP8 - Sealed Gob Unit #5
VP8SGU5
Docket #VGOB 07-1113-2083-02
List of all Owners/Claimants requiring Escrow
(441.90 Acres)

	Acres in Unit	Percent of Unit
(1) Laura Baldwin Heirs	3.25 acres	0.7355%
(a) Carson D. Baldwin. Sr. Heirs, Devisees Successors or Assigns (1/8 + 1/56 = 1/7)		
(a.1) Carson David Baldwin, Jr. Heirs, Devisees, Successors or Assigns (1/28)		
(a.1.1) Patricia Baldwin 2514 57 th Street Sarasota, FL 34243	0.12 acres 1/28 of 3.25 acres	0.0263%
(a.2) Joanne Baldwin Wilson 1000 13 th Street Wytheville, VA 24382	0.12 acres 1/28 of 3.25 acres	0.0263%
(a.3) William Douglas Baldwin 3325 Bradenton Road Sarasota, FL 34234	0.12 acres 1/28 of 3.25 acres	0.0263%
(a.4) Larry Allen Baldwin 2514 57 th Street Sarasota, FL 34236	0.12 acres 1/28 of 3.25 acres	0.0263%
(b) Trula Ryan Heirs, Devisees, Successors or Assigns (1/8 + 1/56 = 1/7)		
(b.1) Sandy Ryan Moffett 8302 Brookfield Road Richmond, VA 23227	0.23 acres 1/14 of 3.25 acres	0.0525%
(b.2) Jackie Ryan 10116 Cheroy Woods Lane Ashland, VA 23005	0.23 acres 1/14 of 3.25 acres	0.0525%
(c) William J. Baldwin Heirs, Devisees, Successors or Assigns (1/8 + 1/56 = 1/7)		
(c.1) Sheryl Baldwin 1720 Hanover Avenue Richmond, VA 23220	0.23 acres 1/14 of 3.25 acres	0.0525%
(c.2) Deborah Drake 1720 Hanover Avenue Richmond, VA 23220	0.23 acres 1/14 of 3.25 acres	0.0525%
(d) Flora Smith Heirs, Devisees, Successors or Assigns (1/8 + 1/56 = 1/7)		
(d.1) William E. Smith 118 Nannie Ola Ct. Lascassas, TN 37085	0.15 acres 1/21 of 3.25 acres	0.0350%
(d.2) James Ronald Smith 2125 Crossfield Drive Murfreesboro, TN 37127	0.15 acres 1/21 of 3.25 acres	0.0350%
(d.3) Donna Smith 428 Biltmore Circle Murfreesboro, TN 37130	0.15 acres 1/21 of 3.25 acres	0.0350%

Exhibit E
VP8 - Sealed Gob Unit #5
VP8SGU5
Docket #VGOB 07-1113-2083-02
List of all Owners/Claimants requiring Escrow
(441.90 Acres)

	Acres in Unit	Percent of Unit
(e) Hassinger H. (aka Harman H.) Baldwin Heirs, Devisees, Successors or Assigns (1/8 + 1/56 = 1/7)		
(e.1) Lucy Baldwin Heirs, Devisees, Successors or Assigns	441.90 acres (1/8 + 1/56 = 1/7)	
(e.2) Randall H. Baldwin 412 Fox Hill Road Hampton, VA 23669	0.15 acres 1/21 of 3.25 acres	0.0350%
(e.3) Laura O. Baldwin 113 Cambridge Place Hampton, VA 23669	0.15 acres 1/21 of 3.25 acres	0.0350%
(e.4) Gary A. Baldwin 1325 Coral Pl. Hampton, VA 23669	0.15 acres 1/21 of 3.25 acres	0.0350%
(f) Captola Baldwin Heirs, Devisees Successors or Assigns (1/8 + 1/56 = 1/7)	1.00 acres (1/8 + 1/56 = 1/7)	
(f.1) Amelia Ann Shoup 14441 Marsh Pike 28 Hagerstown, MD 21742-1647	0.46 acres 1/7 of 3.25 acres	0.1051%
(g) Mary Gladys Smith Heirs, Devisees, Successors or Assigns (1/8 + 1/56 = 1/7)		
(g.1) Gerri Smith Mosier 791 E. Northfield Blvd. Murfreesboro, TN 37130	0.46 acres 1/7 of 3.25 acres	0.1051%

OIL & GAS OWNERSHIP

(1) Highland Resources, Inc/ North American Resources, Corp. * One Concourse Parkway, NE, Suite 755 Atlanta, GA 30328	3.25 acres	0.7355%
---	------------	---------

Royalties Payable to:

Plum Creek Timberlands, LP
Attn: Mineral Department
Five Concourse Parkway, Suite 1650
Atlanta, GA 30328

** Note: Plum Creek Timberlands retained the CBM Estate, there is no conflict.
Highland Resources, Inc. / North American Resources, Corp. is owner of only the Oil & Gas Estates.*

OR

Laura Baldwin Heirs, Devisees,
Successors or Assigns (30.00 Acres COG - GB 3/334)

(1) Laura Baldwin Heirs	3.25 acres	0.7355%
(a) Carson D. Baldwin. Sr. Heirs, Devisees Successors or Assigns (1/8 + 1/56 = 1/7)		
(a.1) Carson David Baldwin, Jr. Heirs, Devisees, Successors or Assigns (1/28)		

Exhibit E
VP8 - Sealed Gob Unit #5
VP8SGU5
Docket #VGOB 07-1113-2083-02
List of all Owners/Claimants requiring Escrow
(441.90 Acres)

	Acres in Unit	Percent of Unit
(a.1.1) Patricia Baldwin 2514 57 th Street Sarasota, FL 34243	0.12 acres 1/28 of 3.25 acres	0.0263%
(a.2) Joanne Baldwin Wilson 1000 13 th Street North Wytheville, VA 24382	0.12 acres 1/28 of 3.25 acres	0.0263%
(a.3) William Douglas Baldwin 3325 Bradenton Road Sarasota, FL 34234	0.12 acres 1/28 of 3.25 acres	0.0263%
(a.4) Larry Allen Baldwin 2514 57 th Street Sarasota, FL 34243	0.12 acres 1/28 of 3.25 acres	0.0263%
(b) Trula Ryan Heirs, Devisees, Successors or Assigns (1/8 + 1/56 = 1/7)		
(b.1) Sandy Ryan Moffett 8302 Brookfield Road Richmond, VA 23227	0.23 acres 1/14 of 3.25 acres	0.0525%
(b.2) Jackie Ryan 10116 Cheroy Woods Lane Ashland, VA 23005	0.23 acres 1/14 of 3.25 acres	0.0525%
(c) William J. Baldwin Heirs, Devisees, Successors or Assigns (1/8 + 1/56 = 1/7)		
(c.1) Sheryl Baldwin 1720 Hanover Avenue Richmond, VA 23220	0.23 acres 1/14 of 3.25 acres	0.0525%
(c.2) Deborah Drake 1720 Hanover Avenue Richmond, VA 23220	0.23 acres 1/14 of 3.25 acres	0.0525%
(d) Flora Smith Heirs, Devisees, Successors or Assigns (1/8 + 1/56 = 1/7)		
(d.1) William E. Smith 118 Nannie Ola Ct. Lascassas, TN 37085	0.15 acres 1/21 of 3.25 acres	0.0350%
(d.2) James Ronald Smith 2125 Crossfield Drive Murfreesboro, TN 37127	0.15 acres 1/21 of 3.25 acres	0.0350%
(d.3) Donna Smith 428 Biltmore Circle Murfreesboro, TN 37130	0.15 acres 1/21 of 3.25 acres	0.0350%
(e) Hassinger H. (aka Harman H.) Baldwin Heirs, Devisees, Successors or Assigns (1/8 + 1/56 = 1/7)		
(e.1) Lucy Baldwin Heirs, Devisees, Successors or Assigns	0.15 acres 1/21 of 3.25 acres	0.0350%
(e.2) Randall H. Baldwin 412 Fox Hill Road Hampton, VA 23669	0.15 acres 1/21 of 3.25 acres	0.0350%

Exhibit E
VP8 - Sealed Gob Unit #5
VP8SGU5
Docket #VGOB 07-1113-2083-02
List of all Owners/Claimants requiring Escrow
(441.90 Acres)

	Acres in Unit	Percent of Unit
(e.3) Laura O. Baldwin 113 Cambridge Place Hampton, VA 23669	0.15 acres 1/21 of 3.25 acres	0.0350%
(e.4) Gary A. Baldwin 1325 Coral Pl. Hampton, VA 23669	0.15 acres 1/21 of 3.25 acres	0.0350%
(f) Captola Baldwin Heirs, Devisees Successors or Assigns (1/8 + 1/56 = 1/7)	Prescribed Lease Rights	
(f.1) Amelia Ann Shoup 14441 Marsh Pike 28 Hagerstown, MD 21742-1647	0.46 acres 1/7 of 3.25 acres	0.1051%
(g) Mary Gladys Smith Heirs, Devisees, Successors or Assigns (1/8 + 1/56 = 1/7)		
(g.1) Gerri Smith Mosier 791 E. Northfield Blvd. Murfreesboro, TN 37130	0.46 acres 1/7 of 3.25 acres	0.1051%
Total tract acres	22.9200	
Total tract percent		5.1867%

Exhibit EE
 VP8 - Sealed Gob Unit #5
 VP8SGU5
 Docket #VGOB 07-1113-2083-02
 List of all Owners with Royalty Splits/Court Orders/HB2058
 (441.90 Acres)

	Acres in Unit	Percent of Unit	Percent of Escrow
<u>Tract #2A - 2.25 acres</u>			
<u>COAL OWNERSHIP</u>			
(1) H-W Financial, LLC <i>Oxy Tr 23 / Big Axe Tr 30 (900.00 acre tract)</i> P.O. Box 11000 Danville, VA 24543	2.25 acres	0.5092%	<i>n/a</i>
<u>OIL & GAS OWNERSHIP</u>			
(1) Alvin Wayne & Gaynell Cox, TE <i>(6.00 acre SOG tract)</i> Box 462 Vansant, VA 24656	2.25 acres	0.5092%	<i>n/a</i>
<u>Tract #2B - 7.52 acres</u>			
<u>COAL OWNERSHIP</u>			
(1) H-W Financial, LLC <i>Oxy Tr 23 / Big Axe Tr 30 (900.00 acre tract)</i> P.O. Box 11000 Danville, VA 24543	7.52 acres	1.7017%	<i>n/a</i>
<u>OIL & GAS OWNERSHIP</u>			
(1) Harris Crumpton, et ux. <i>(44.56 acre SOG tract)</i> P.O. Box 72 Oakwood, VA 24631	7.52 acres	1.7017%	<i>n/a</i>
<u>Tract #2C - 0.33 acres</u>			
<u>COAL OWNERSHIP</u>			
(1) H-W Financial, LLC <i>Oxy Tr 23 / Big Axe Tr 30 (900.00 acre tract)</i> P.O. Box 11000 Danville, VA 24543	0.33 acres	0.0747%	<i>n/a</i>
<u>OIL & GAS OWNERSHIP</u>			
(1) Bobby Henry Craig Jackson, et al. <i>(p/o 46.64 acre SOG Tract)</i>	0.33 acres	0.0747%	
(a) Bobby H.C. Jackson and Tracy Jackson ** P.O. Box 872 Lester Prairie, MN 55354	0.33 acres	0.0747%	0.6871% HB2058
<i>** NOTE: Joint Tenants with Rights of Survivorship</i>			
(b) Lawrence Jackson P.O. Box 376 Vansant, VA 24656			<i>Ownership subject to a Life Estate reservation deeded July 1994</i>
<i>Represented by T. Shea Cook</i>			

Exhibit EE
 VP8 - Sealed Gob Unit #5
 VP8SGU5
 Docket #VGOB 07-1113-2083-02
 List of all Owners with Royalty Splits/Court Orders/HB2058
 (441.90 Acres)

	Acres in Unit	Percent of Unit	Percent of Escrow
<u>Tract #2D - 3.33 acres</u>			
<u>COAL OWNERSHIP</u>			
(1) H-W Financial, LLC <i>Oxy Tr 23 / Big Axe Tr 30 (900.00 acre tract)</i> P.O. Box 11000 Danville, VA 24543	3.33 acres	0.7536%	<i>n/a</i>
<u>OIL & GAS OWNERSHIP</u>			
(1) Bobby Henry Craig Jackson, et al. <i>(p/o 35.00 acre SOG Tract)</i>	3.33 acres	0.7536%	
(a) Bobby H.C. Jackson and Tracy Jackson ** P.O. Box 872 Lester Prairie, MN 55354	3.33 acres	0.7536%	6.9332% HB2058
<i>** NOTE: Joint Tenants with Rights of Survivorship</i>			
(b) Lawrence Jackson P.O. Box 376 Vansant, VA 24656			<i>Ownership subject to a Life Estate reservation deeded July 1994</i>
<i>Represented by T. Shea Cook</i>			
<u>Tract #2E - 16.68 acres</u>			
<u>COAL OWNERSHIP</u>			
(1) H-W Financial, LLC <i>Oxy Tr 23 / Big Axe Tr 30 (900.00 acre tract)</i> P.O. Box 11000 Danville, VA 24543	16.68 acres	3.7746%	<i>n/a</i>
<u>OIL & GAS OWNERSHIP</u>			
(1) CNX Gas Company LLC 1000 Consol Energy Drive Canonsburg, PA 15317 <i>(Previously Island Creek Coal Company - p/o 27.32 acre O&G)</i>	16.68 acres	3.7746%	<i>n/a</i>
<u>Tract #2F - 28.80 acres</u>			
<u>COAL OWNERSHIP</u>			
(1) H-W Financial, LLC <i>Oxy Tr 23 / Big Axe Tr 30 (900.00 acre tract)</i> P.O. Box 11000 Danville, VA 24543	28.80 acres	6.5173%	<i>n/a</i>
<u>OIL & GAS OWNERSHIP</u>			
(1) CNX Gas Company LLC 1000 Consol Energy Drive Canonsburg, PA 15317 <i>(Previously Island Creek Coal Company - p/o 38.50 acre O&G)</i>	28.80 acres	6.5173%	<i>n/a</i>

Exhibit EE
 VP8 - Sealed Gob Unit #5
 VP8SGU5
 Docket #VGOB 07-1113-2083-02
 List of all Owners with Royalty Splits/Court Orders/HB2058
 (441.90 Acres)

	Acres in Unit	Percent of Unit	Percent of Escrow
<u>Tract #2G - 2.82 acres</u>			
<u>COAL OWNERSHIP</u>			
(1) H-W Financial, LLC <i>Oxy Tr 23 / Big Axe Tr 30 (900.00 acre tract)</i> P.O. Box 11000 Danville, VA 24543	2.82 acres	0.6382%	<i>n/a</i>
<u>OIL & GAS OWNERSHIP</u>			
(1) Bobby Henry Craig Jackson, et al. <i>(p/o 46.64 acre SOG Tract)</i>	2.82 acres	0.6382%	
(a) Bobby H.C. Jackson and Tracy Jackson ** P.O. Box 872 Lester Prairie, MN 55354	2.82 acres	0.6382%	5.8713% HB2058
<i>** NOTE: Joint Tenants with Rights of Survivorship</i>			
(b) Lawrence Jackson P.O. Box 376 Vansant, VA 24656			<i>Ownership subject to a Life Estate reservation deeded July 1994</i>
<i>Represented by T. Shea Cook</i>			
<u>Tract #2H - 1.68 acres</u>			
<u>COAL OWNERSHIP</u>			
(1) H-W Financial, LLC <i>Oxy Tr 23 / Big Axe Tr 30 (900.00 acre tract)</i> P.O. Box 11000 Danville, VA 24543	1.68 acres	0.3802%	<i>n/a</i>
<u>OIL & GAS OWNERSHIP</u>			
(1) William E. Rife, et ux. <i>(1.50 acre SOG tract)</i> 3451 Deskins Road Vansant, VA 24656	1.68 acres	0.3802%	<i>n/a</i>
<u>Tract #2I - 15.44 acres</u>			
<u>COAL OWNERSHIP</u>			
(1) H-W Financial, LLC <i>Oxy Tr 23 / Big Axe Tr 30 (900.00 acre tract)</i> P.O. Box 11000 Danville, VA 24543	15.44 acres	3.4940%	<i>n/a</i>
<u>OIL & GAS OWNERSHIP</u>			
(1) CNX Gas Company LLC 1000 Consol Energy Drive Canonsburg, PA 15317 <i>(Previously Island Creek Coal Company - p/o 15.70 acre SOG)</i>	15.44 acres	3.4940%	<i>n/a</i>

Exhibit EE
 VP8 - Sealed Gob Unit #5
 VP8SGU5
 Docket #VGOB 07-1113-2083-02
 List of all Owners with Royalty Splits/Court Orders/HB2058
 (441.90 Acres)

	Acres in Unit	Percent of Unit	Percent of Escrow
<u>Tract #2J - 18.75 acres</u>			
<u>COAL OWNERSHIP</u>			
(1) H-W Financial, LLC <i>Oxy Tr 23 / Big Axe Tr 30 (900.00 acre tract)</i> P.O. Box 11000 Danville, VA 24543	18.75 acres	4.2430%	<i>n/a</i>
<u>OIL & GAS OWNERSHIP</u>			
(1) CNX Gas Company LLC 1000 Consol Energy Drive Canonsburg, PA 15317 <i>(Previously Island Creek Coal Company - 20.75 acre SOG)</i>	18.75 acres	4.2430%	<i>n/a</i>
<u>Tract #2K - 39.78 acres</u>			
<u>COAL OWNERSHIP</u>			
(1) H-W Financial, LLC <i>Oxy Tr 23 / Big Axe Tr 30 (900.00 acre tract)</i> P.O. Box 11000 Danville, VA 24543	39.78 acres	9.0020%	<i>n/a</i>
<u>OIL & GAS OWNERSHIP</u>			
(1) CNX Gas Company LLC 1000 Consol Energy Drive Canonsburg, PA 15317 <i>(Previously Island Creek Coal Company - p/o 100.00 acre SOG)</i>	39.78 acres	9.0020%	<i>n/a</i>
<u>Tract #2L - 24.39 acres</u>			
<u>COAL OWNERSHIP</u>			
(1) H-W Financial, LLC <i>Oxy Tr 23 / Big Axe Tr 30 (900.00 acre tract)</i> P.O. Box 11000 Danville, VA 24543	24.39 acres	5.5193%	<i>n/a</i>
<u>OIL & GAS OWNERSHIP</u>			
(1) CNX Gas Company LLC 1000 Consol Energy Drive Canonsburg, PA 15317 <i>(Previously Island Creek Coal Company - p/o 29.71 acre SOG)</i>	24.39 acres	5.5193%	<i>n/a</i>
<u>Tract #2M - 36.17 acres</u>			
<u>COAL OWNERSHIP</u>			
(1) H-W Financial, LLC <i>Oxy Tr 23 / Big Axe Tr 30 (900.00 acre tract)</i> P.O. Box 11000 Danville, VA 24543	36.17 acres	8.1851%	<i>n/a</i>

Exhibit EE
 VP8 - Sealed Gob Unit #5
 VP8SGU5
 Docket #VGOB 07-1113-2083-02
 List of all Owners with Royalty Splits/Court Orders/HB2058
 (441.90 Acres)

	Acres in Unit	Percent of Unit	Percent of Escrow
<u>OIL & GAS OWNERSHIP</u>			
(1) CNX Gas Company LLC 1000 Consol Energy Drive Canonsburg, PA 15317 <i>(Previously Island Creek Coal Company - p/o 30.00 acre SOG)</i>	36.17 acres	8.1851%	<i>n/a</i>
<u>Tract #2N - 39.12 acres</u>			
<u>COAL OWNERSHIP</u>			
(1) H-W Financial, LLC <i>Oxy Tr 23 / Big Axe Tr 30 (900.00 acre tract)</i> P.O. Box 11000 Danville, VA 24543	39.12 acres	8.8527%	<i>n/a</i>
<u>OIL & GAS OWNERSHIP</u>			
(1) CNX Gas Company LLC 1000 Consol Energy Drive Canonsburg, PA 15317 <i>(Previously Island Creek Coal Company - p/o 60.00 acre SOG)</i>	39.12 acres	8.8527%	<i>n/a</i>
<u>Tract #2O - 3.80 acres</u>			
<u>COAL OWNERSHIP</u>			
(1) H-W Financial, LLC <i>Oxy Tr 23 / Big Axe Tr 30 (900.00 acre tract)</i> P.O. Box 11000 Danville, VA 24543	3.80 acres	0.8599%	<i>n/a</i>
<u>OIL & GAS OWNERSHIP</u>			
(1) CNX Gas Company LLC 1000 Consol Energy Drive Canonsburg, PA 15317 <i>(Previously Island Creek Coal Company - p/o 60.00 acre SOG)</i>	3.80 acres	0.8599%	<i>n/a</i>
<u>Tract #4A - 18.80 acres</u>			
<u>COAL OWNERSHIP</u>			
(1) H-W Financial, LLC <i>OXY Tr 27 / Big Axe Tr 13 (200.00 acre tract)</i> P.O. Box 11000 Danville, VA 24543	18.80 acres	4.2544%	<i>n/a</i>
<u>OIL & GAS OWNERSHIP</u>			
(1) CNX Gas Company LLC 1000 Consol Energy Drive Canonsburg, PA 15317	18.80 acres	4.2544%	<i>n/a</i>

Exhibit EE
 VP8 - Sealed Gob Unit #5
 VP8SGU5
 Docket #VGOB 07-1113-2083-02
 List of all Owners with Royalty Splits/Court Orders/HB2058
 (441.90 Acres)

	Acres in Unit	Percent of Unit	Percent of Escrow
<u>Tract #4B - 45.04 acres</u>			
<u>COAL OWNERSHIP</u>			
(1) H-W Financial, LLC <i>OXY Tr 27 / Big Axe Tr 13 (200.00 acre tract)</i> P.O. Box 11000 Danville, VA 24543	45.04 acres	10.1924%	<i>n/a</i>
<u>OIL & GAS OWNERSHIP</u>			
(1) Buchanan County, VA <i>(p/o 88.00 acre SOG tract)</i> P.O. Box 950 Grundy, VA 24614	45.04 acres	10.1924%	<i>n/a</i>
<u>Tract #4C - 3.12 acres</u>			
<u>COAL OWNERSHIP</u>			
(1) H-W Financial, LLC <i>OXY Tr 27 / Big Axe Tr 13 (200.00 acre tract)</i> P.O. Box 11000 Danville, VA 24543	3.12 acres	0.7060%	<i>n/a</i>
<u>OIL & GAS OWNERSHIP</u>			
(1) Commonwealth of Virginia <i>(p/o 6.987 acre SOG tract)</i> Department of Transportation 870 Bonham Road Bristol, VA 24201-2002	3.12 acres	0.7060%	<i>n/a</i>
<u>Tract #4D - 4.86 acres</u>			
<u>COAL OWNERSHIP</u>			
(1) H-W Financial, LLC <i>OXY Tr 27 / Big Axe Tr 13 (200.00 acre tract)</i> P.O. Box 11000 Danville, VA 24543	4.86 acres	1.0998%	<i>n/a</i>
<u>OIL & GAS OWNERSHIP</u>			
(1) Buchanan County Housing LP ** <i>(p/o 5.50 acre SOG)</i> 1173 W. Main Street Abingdon, VA 24210	4.86 acres	1.0998%	<i>n/a</i>
<u>Tract #4E(1) - 0.85 acres</u>			
<u>COAL OWNERSHIP</u>			
(1) H-W Financial, LLC <i>OXY Tr 27 / Big Axe Tr 13 (200.00 acre tract)</i> P.O. Box 11000 Danville, VA 24543	0.85 acres	0.1924%	<i>n/a</i>
<u>OIL & GAS OWNERSHIP</u>			
(1) Cynthia P. Deel Rife P.O. Box 880 Vansant, VA 24656 <i>(Previously owned by Gladys Price)</i>	0.85 acres	0.1924%	<i>n/a</i>

Exhibit EE
VP8 - Sealed Gob Unit #5
VP8SGU5
Docket #VGOB 07-1113-2083-02
List of all Owners with Royalty Splits/Court Orders/HB2058
(441.90 Acres)

	Acres in Unit	Percent of Unit	Percent of Escrow
<u>Tract #4E(2) - 0.26 acres</u>			
<u>COAL OWNERSHIP</u>			
(1) H-W Financial, LLC <i>OXY Tr 27 / Big Axe Tr 13 (200.00 acre tract)</i> P.O. Box 11000 Danville, VA 24543	0.26 acres	0.0588%	<i>n/a</i>
<u>OIL & GAS OWNERSHIP</u>			
(1) Cynthia P. Deel Rife P.O. Box 880 Vansant, VA 24656 <i>(Previously owned by Walter Price)</i>	0.26 acres	0.0588%	<i>n/a</i>
<u>Tract #4F - 0.79 acres</u>			
<u>COAL OWNERSHIP</u>			
(1) H-W Financial, LLC <i>OXY Tr 27 / Big Axe Tr 13 (200.00 acre tract)</i> P.O. Box 11000 Danville, VA 24543	0.79 acres	0.1788%	<i>n/a</i>
<u>OIL & GAS OWNERSHIP</u>			
(1) William E. Rife, et ux. 3451 Deskens Road Vansant, VA 24656 <i>(Previously owned by Gladys Price)</i>	0.79 acres	0.1788%	<i>n/a</i>
<u>Tract #4G - 0.84 acres</u>			
<u>COAL OWNERSHIP</u>			
(1) H-W Financial, LLC <i>OXY Tr 27 / Big Axe Tr 13 (200.00 acre tract)</i> P.O. Box 11000 Danville, VA 24543	0.84 acres	0.1901%	<i>n/a</i>
<u>OIL & GAS OWNERSHIP</u>			
(1) Janet Brown, et vir. 1132 Valance Drive Vansant, VA 24656 <i>(Previously owned by Gladys Price)</i>	0.84 acres	0.1901%	<i>n/a</i>
<u>Tract #4H - 2.73 acres</u>			
<u>COAL OWNERSHIP</u>			
(1) H-W Financial, LLC <i>OXY Tr 27 / Big Axe Tr 13 (200.00 acre tract)</i> P.O. Box 11000 Danville, VA 24543	2.73 acres	0.6178%	<i>n/a</i>

Exhibit EE
 VP8 - Sealed Gob Unit #5
 VP8SGU5
 Docket #VGOB 07-1113-2083-02
 List of all Owners with Royalty Splits/Court Orders/HB2058
 (441.90 Acres)

	Acres in Unit	Percent of Unit	Percent of Escrow
<u>OIL & GAS OWNERSHIP</u>			
(1) Janet Brown, et vir. 1132 Valance Drive Vansant, VA 24656 <i>(Previously owned by Walter & Gladys Price)</i>	2.73 acres	0.6178%	<i>n/a</i>
<u>Tract #5 - 18.63 acres</u>			
<u>COAL OWNERSHIP</u>			
<i>Geo. W. Mullins Heirs, Devisees, Successors or Assigns (39.00 acre Coal tract - WB 3/356)</i>			
T.R. Mullins, et al.	18.63 acres	4.2159%	
(1) Theodore A. Mullins Heirs, Devisees, Successors or Assigns			
(a) Theodore Blaine Mullins 1468 Rock Cliff Drive, Apt #3 Martinsburg, WV 25401	2.07 acres 1/9 of 18.63 acres	0.46843%	<i>n/a</i>
(b) Cornelia Maurice Mullins P.O. Box 51 Clendenin, WV 25045	2.07 acres 1/9 of 18.63 acres	0.46843%	<i>n/a</i>
(c) Marilyn Mullins 19107 Park Place Blvd. Eustis, FL 32736	2.07 acres 1/9 of 18.63 acres	0.46843%	<i>n/a</i>
(2) John L. & Lucille M. Mullins Sr. Heirs, Devisees, Successors or Assigns			
(a) George W. Mullins, Sr. 165 Muller Road Cottageville WV 25239	1.55 acres 1/12 of 18.63 acres	0.35132%	<i>n/a</i>
(b) Joann Barker Heirs, Devisees, Successors or Assigns			
(b.1) Robert Barker Heirs, Devisees, Successors or Assigns			
(b.1.1) Thomas J. Barker 13658 NW 172 Ave Alachua, FL 32615-4453	0.39 acres 1/48 of 18.63 acres	0.0878%	<i>n/a</i>
(b.1.2) Timothy J. Barker 3854 Hampton Crest Lane Kennesaw, GA 30152-6990	0.39 acres 1/48 of 18.63 acres	0.0878%	<i>n/a</i>
(b.1.3) Elizabeth Barker 7745 Lupine Drive Blacklick, OH 43004-8062	0.39 acres 1/48 of 18.63 acres	0.0878%	<i>n/a</i>
(b.1.4) Jennifer Marie Wheeler 2151 Eastover Lane Miamisburg, OH 45342-5299	0.39 acres 1/48 of 18.63 acres	0.0878%	<i>n/a</i>

Exhibit EE
VP8 - Sealed Gob Unit #5
VP8SGU5
Docket #VGOB 07-1113-2083-02
List of all Owners with Royalty Splits/Court Orders/HB2058
(441.90 Acres)

	Acres in Unit	Percent of Unit	Percent of Escrow
(c) John L. Mullins, Jr. Heirs, Devisees, Successors or Assigns (1/12)			
(c.1) Stephanie Mullins-Williams 1701 Sir John Court Orlando, FL 32837	0.39 acres 1/48 of 18.63 acres	0.0878%	<i>n/a</i>
(c.2) John David Mullins 2209 Falls Circle Vero Beach, FL 32967	0.39 acres 1/48 of 18.63 acres	0.0878%	<i>n/a</i>
(c.3) Barndon Overton Mullins 2736 Tolman Avenue, SE Palm Bay, FL 32909	0.39 acres 1/48 of 18.63 acres	0.0878%	<i>n/a</i>
(c.4) Heather L. Dawson 2016 Neveah Street NW Palm Bay, FL 32907	0.39 acres 1/48 of 18.63 acres	0.0878%	<i>n/a</i>
(d) Thomas L. Mullins 1394 Poca River Road South Poca, WV 25159	1.55 acres 1/12 of 18.63 acres	0.3513%	<i>n/a</i>
(3) Augustus C. Mullins Heirs, Devisees, Successors or Assigns (1/3)			
(a) Madeline Mullins Heirs, Devisees, Successors or Assigns (1/3)			
(a.1) Madeline Hunt P.O. Box 7305 Zephyrhills, FL 33543	6.21 acres 1/3 of 18.63 acres	1.4053%	6.4647% Royalty Division Agreement
<u>OIL & GAS OWNERSHIP</u>			
(1) Bobby Henry Craig Jackson, et al. <i>(p/o 46.64 acre SOG Tract)</i>	18.63 acres	4.2159%	
(a) Bobby H.C. Jackson and Tracy Jackson ** P.O. Box 872 Lester Prairie, MN 55354	6.21 acres 1/3 of 18.63 acres	1.4053%	6.4647% Royalty Division Agreement
<i>** NOTE: Joint Tenants with Rights of Survivorship</i>			
(b) Bobby H.C. Jackson and Tracy Jackson ** P.O. Box 872 Lester Prairie, MN 55354	12.42 acres 2/3 of 18.63 acres	2.8106%	25.8588% HB2058
<i>** NOTE: Joint Tenants with Rights of Survivorship</i>			
Represented by T. Shea Cook as to 2/3 interest			
(c) Lawrence Jackson P.O. Box 376 Vansant, VA 24656			<i>Ownership subject to a Life Estate reservation deeded July 1994</i>

Exhibit EE
 VP8 - Sealed Gob Unit #5
 VP8SGU5
 Docket #VGOB 07-1113-2083-02
 List of all Owners with Royalty Splits/Court Orders/HB2058
 (441.90 Acres)

	Acres in Unit	Percent of Unit	Percent of Escrow
<u>Tract #7A - 0.32 acres</u>			
<u>COAL OWNERSHIP</u>			
(1) H-W Financial, LLC <i>OXY Tr 24 / Big Axe Tr 11 (336.00 acre tract)</i> P.O. Box 11000 Danville, VA 24543	0.32 acres	0.0724%	<i>n/a</i>
<u>OIL & GAS OWNERSHIP</u>			
(1) CNX Gas Company LLC 1000 Consol Energy Drive Canonsburg, PA 15317 <i>(Previously Island Creek Coal Company - p/o 6.35 acre SOG)</i>	0.32 acres	0.0724%	<i>n/a</i>
<u>Tract #7B - 0.85 acres</u>			
<u>COAL OWNERSHIP</u>			
(1) H-W Financial, LLC <i>OXY Tr 24 / Big Axe Tr 11 (336.00 acre tract)</i> P.O. Box 11000 Danville, VA 24543	0.85 acres	0.1924%	<i>n/a</i>
<u>OIL & GAS OWNERSHIP</u>			
(1) CNX Gas Company LLC 1000 Consol Energy Drive Canonsburg, PA 15317 <i>(Previously Island Creek Coal Company - p/o 8.45 acre SOG)</i>	0.85 acres	0.1924%	<i>n/a</i>
<u>Tract #7C - 23.46 acres</u>			
<u>COAL OWNERSHIP</u>			
(1) H-W Financial, LLC <i>OXY Tr 24 / Big Axe Tr 11 (336.00 acre tract)</i> P.O. Box 11000 Danville, VA 24543	23.46 acres	5.3089%	<i>n/a</i>
<u>OIL & GAS OWNERSHIP</u>			
(1) CNX Gas Company LLC 1000 Consol Energy Drive Canonsburg, PA 15317 <i>(Previously Island Creek Coal Company - p/o 65.00 acre SOG)</i>	23.46 acres	5.3089%	<i>n/a</i>
<u>Tract #7D - 23.51 acres</u>			
<u>COAL OWNERSHIP</u>			
(1) H-W Financial, LLC <i>OXY Tr 24 / Big Axe Tr 11 (336.00 acre tract)</i> P.O. Box 11000 Danville, VA 24543	23.51 acres	5.3202%	<i>n/a</i>

Exhibit EE
VP8 - Sealed Gob Unit #5
VP8SGU5
Docket #VGOB 07-1113-2083-02
List of all Owners with Royalty Splits/Court Orders/HB2058
(441.90 Acres)

	Acres in Unit	Percent of Unit	Percent of Escrow
<u>OIL & GAS OWNERSHIP</u>			
(1) CNX Gas Company LLC 1000 Consol Energy Drive Canonsburg, PA 15317 <i>(Previously Island Creek Coal Company - p/o 65.00 acre SOG)</i>	23.51 acres	5.3202%	<i>n/a</i>
<u>Tract #7E - 1.08 acres</u>			
<u>COAL OWNERSHIP</u>			
(1) H-W Financial, LLC <i>OXY Tr 24 / Big Axe Tr 11 (336.00 acre tract)</i> P.O. Box 11000 Danville, VA 24543	1.08 acres	0.2444%	<i>n/a</i>
<u>OIL & GAS OWNERSHIP</u>			
(1) CNX Gas Company LLC 1000 Consol Energy Drive Canonsburg, PA 15317 <i>(Previously Island Creek Coal Company - p/o 65.00 acre SOG)</i>	1.08 acres	0.2444%	<i>n/a</i>

TOTAL RESOLVED:

Acreage in Unit	386.0000	
Percentage of Unit		87.3501%

Exhibit J
Unit VP8SGU5 Escrow Account Reconciliation - Royalty Interest
VGOB 07-1113-2083

CNX Deposit Information		
Check Date	Check Number	Total
4/8/2015	E000047898	\$121,797.20
6/23/2015	E000053101	\$9.45
8/24/2015	E000057038	\$11.31
9/22/2015	E000058946	\$10.96
10/22/2015	E000063284	\$8.58
11/24/2015	E000064870	\$5.79
12/21/2015	E000066752	\$5.91
1/21/2016	E000068509	\$4.77
2/19/2016	E000070423	\$6.60
3/21/2016	E000072407	\$9.52
4/19/2016	E000074359	\$7.52
5/20/2016	E000076010	\$4.62
6/21/2016	E000077824	\$3.53
7/20/2016	E000079549	\$4.21
		\$0.00
		\$0.00
		\$0.00
		\$0.00
		\$0.00
		\$0.00
		\$0.00
		\$0.00
		\$0.00

Escrow Bank Data														Running Balance	Difference
Date	Escrow Royalty Deposits	Income	\$ Mkt Int	CDARS Int	Fees	Distributions	Audit Costs	Corrections	Gain/Loss	Royalty Bonus	Total Int. and Fees	Bank Balance			
											\$0.00		\$0.00	\$121,797.20	\$182.00
4/30/2015	\$121,979.20											\$0.00	\$121,979.20	\$121,797.20	\$182.00
5/31/2015			\$0.05	\$20.08	(\$9.93)							\$10.20	\$121,821.71	\$121,807.40	\$14.31
6/30/2015	\$9.45		\$13.83	\$5.76	(\$9.93)							\$9.66	\$121,840.82	\$121,826.51	\$14.31
7/31/2015			\$14.80	\$5.24	(\$9.93)							\$10.11	\$121,850.93	\$121,836.62	\$14.31
8/31/2015	\$11.31		\$15.68	\$2.26	(\$9.94)	\$0.00	\$0.00	\$0.00				\$8.00	\$121,870.24	\$121,855.93	\$14.31
9/30/2015	\$10.96		\$16.03	\$8.79	(\$9.94)	\$0.00	\$0.00	\$0.00				\$14.88	\$121,896.08	\$121,881.77	\$14.31
10/31/2015	\$8.58		\$18.17	\$0.25	(\$9.94)	\$0.00	\$0.00	\$0.00				\$8.48	\$121,913.14	\$121,898.83	\$14.31
11/30/2015	\$5.79		\$18.71	\$0.27	(\$9.94)	\$0.00	\$0.00	\$0.00				\$9.04	\$121,927.97	\$121,913.66	\$14.31
12/31/2015	\$5.91		\$19.31	\$9.11	(\$9.94)	\$0.00	\$0.00	\$0.00				\$18.48	\$121,952.36	\$121,938.05	\$14.31
1/31/2016	\$4.77		\$1.60		(\$9.94)	\$0.00	\$0.00	\$0.00				-\$8.34	\$121,948.79	\$121,934.48	\$14.31
2/29/2016	\$6.60		\$19.90		(\$9.94)							\$9.96	\$121,965.35	\$121,951.04	\$14.31
3/31/2016	\$9.52		\$20.98		(\$9.94)							\$11.04	\$121,985.91	\$121,971.60	\$14.31
4/30/2016	\$7.52		\$20.23		(\$9.95)							\$10.28	\$122,003.71	\$121,989.40	\$14.31
5/31/2016	\$4.62		\$21.14		(\$9.95)							\$11.19	\$122,019.52	\$122,005.21	\$14.31
6/30/2016	\$3.53		\$18.12	\$11.84	(\$9.95)	\$0.00	\$0.00	\$0.00				\$20.01	\$122,043.06	\$122,028.75	\$14.31
7/31/2016	\$4.21		\$18.63	\$3.65	(\$9.95)	\$0.00	\$0.00	\$0.00				\$12.33	\$122,059.60	\$122,045.29	\$14.31
8/31/2016	\$0.00		\$18.95	\$3.69	(\$9.95)	\$0.00	\$0.00	\$0.00				\$12.69	\$122,072.29	\$122,057.98	\$14.31
9/30/2016	\$0.00		\$18.42	\$7.48	(\$9.95)	\$0.00	\$0.00	\$0.00				\$15.95	\$122,088.24	\$122,073.93	\$14.31
10/31/2016	\$0.00		\$18.23	\$3.78	(\$9.95)	\$0.00	\$0.00	\$0.00				\$12.06	\$122,100.30	\$122,085.99	\$14.31
11/30/2016	\$0.00		\$18.01	\$3.86	(\$9.96)	\$0.00	\$0.00	\$0.00				\$11.91	\$122,112.21	\$122,097.90	\$14.31
12/31/2016	\$0.00		\$19.22	\$15.74	(\$9.96)	\$0.00		\$0.00				\$25.00	\$122,137.21	\$122,122.90	\$14.31
1/31/2017	\$0.00		\$17.89	\$2.86	(\$9.96)	\$0.00	\$0.00	\$0.00				\$10.79	\$122,148.00	\$122,133.69	\$14.31
2/28/2017	\$0.00		\$16.77	\$2.68	(\$9.96)	\$0.00	\$0.00	\$0.00				\$9.49	\$122,157.49	\$122,143.18	\$14.31
											Total	\$253.21			

Total Deposited	\$121,889.97
Interest and Fees	\$253.21
Total	\$122,143.18
February 2017 First Bank and Trust Balance	
	\$122,157.49
FB&T Difference	\$14.31

Name of Conflicting Claimant: TRACY A. JACKSON

Unit W-8 (tract 2) VGOB no. 05-0816-1490-02

Unit X-8 (tract 4) VGOB-05-0816-1491-01

Unit VP8SGU4 (tract 8)
VGOB-06-0321-1597-01

Unit VP8SGU5 (tract 5) VGOB-07-1113-2083

Unit W-8 (tract 3a, 3c and 3d) VGOB no. 05-0816-1490-02

Unit X-8 (tract 5)
VGOB-05-0816-1491-01

Unit VP8SGU4 (tract 5i and 5j) VGOB-06-0321-1597-01

Unit VP8SGU5 (tract 2c, 2d and 2g) VGOB-07-1113-2083

AFFIDAVIT PURSUANT TO VA. CODE § 45.1-361.22

1. My name is TRACY A. JACKSON
2. I am over the age of eighteen and able to make the statements in this affidavit.
3. I am attaching a W-9 to this affidavit with my correct social security number and current address.
4. As of the date set forth below, I am a lawful owner of the coalbed methane interests in the above referenced unit and tracts, and described or referenced in the attached Order or Agreement and affirm the Order or Agreement and the contents therein.
5. I swear and/or affirm that the information set forth above and in the attached W-9 is true and accurate.
6. Terrence Shea Cook is my authorized attorney in fact to receive for distribution on my behalf all funds held in escrow by the VGOB.

Dated this 16th day of this month August
and year 2016

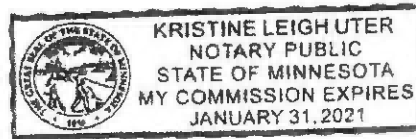
Tracy A. Jackson
Printed Name: TRACY A. JACKSON
Address: PO Box 872
LESTER PEAKS MN 55354

STATE OF MINNESOTA)
CITY/COUNTY OF WRIGHT) to-wit:

On this 16 day of August 2016 appeared before me Kristine Uter, who
being first duly sworn, stated that the foregoing is true and correct to the best of his knowledge,
information and belief.

Kristine Uter
Notary Public

My Commission Expires: 1/31/2021



Name of Conflicting Claimant: BOBBY H. C. JACKSON

Unit W-8 (tract 2) VGOB no. 05-0816-1490-02

Unit X-8 (tract 4) VGOB-05-0816-1491-01

Unit VP8SGU4 (tract 8)
VGOB-06-0321-1597-01

Unit VP8SGU5 (tract 5) VGOB-07-1113-2083

Unit W-8 (tract 3a, 3c and 3d) VGOB no. 05-0816-1490-02

Unit X-8 (tract 5)
VGOB-05-0816-1491-01

Unit VP8SGU4 (tract 5i and 5j) VGOB-06-0321-1597-01

Unit VP8SGU5 (tract 2c, 2d and 2g) VGOB-07-1113-2083

AFFIDAVIT PURSUANT TO VA. CODE § 45.1-361.22

1. My name is BOBBY H. C. JACKSON
2. I am over the age of eighteen and able to make the statements in this affidavit.
3. I am attaching a W-9 to this affidavit with my correct social security number and current address.
4. As of the date set forth below, I am a lawful owner of the coalbed methane interests in the above referenced unit and tracts, and described or referenced in the attached Order or Agreement and affirm the Order or Agreement and the contents therein.
5. I swear and/or affirm that the information set forth above and in the attached W-9 is true and accurate.
6. Terrence Shea Cook is my authorized attorney in fact to receive for distribution on my behalf all funds held in escrow by the VGOB.

COAL-BED METHANE SPLIT AGREEMENT

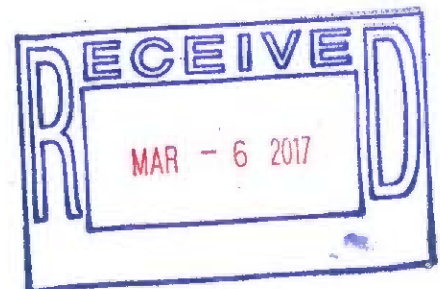
THIS AGREEMENT, between MADELINE MULLINS HUNT, the party of the first part, and BOBBY CRAIG JACKSON and TRACY JACKSON, husband and wife, parties of the second part.

WHEREAS, the parties of the second part own the surface and residuary estate to a boundaries of real estate in Buchanan County referenced in Deed Book 424 Page 742 and Deed Book 565 Page 130 recorded in the Buchanan County Circuit Court Clerks office; and

WHEREAS, the party of the first part own the coal and mineral estate located beneath certain portions of the real estate owned by the parties of the second part referenced in the preceding paragraph; and

WHEREAS, the parties hereto recognize that, in those areas where coal bed methane gas has been, and will be, developed and produced, and in which the party of the first part owns the coal and mineral estate and the party of the second part owns the surface and residual estate, the parties may be conflicting claimants to the coal bed methane; and

WHEREAS, monies are currently held in escrow by the Virginia Gas and Oil Board relative to coal bed methane being produced in units including, but not limited to, Unit W-8, Unit X-8, Unit VP8SGU4, and Unit VP8SGU5, in which the parties of the first and second part own between them the surface/residual and mineral estates, and will continued to be placed in escrow until ownership is established by a court of competent jurisdiction, or the matter is compromised and settled by the parties; and



WHEREAS, in order to release those funds currently being held in escrow, and to avoid the future escrow of royalties from those area referenced above, the parties hereto have reached an agreement as to the release of funds currently held in escrow, and payment of future royalties, and desire by this instrument to set forth that agreement.

NOW THEREFORE, in consideration of the premises which are incorporated herein as part of this agreement and not as mere recitals, and other good and valuable consideration, the sufficiency and receipt of which are hereby acknowledge, the parties intending to be legally bound, hereby agree as follows:

1. THE PARTIES AGREE TO SPLIT ANY FUNDS CURRENTLY BEING HELD IN ESCROW RELATING TO THE PRODUCTION OF COAL-BED METHANE FROM THE UNITS W-8 (Tract 2), X-8 (Tract 4), VP8SGU4 (Tract 8), and VP8SGU5 (Tract 5) ON A 50/50 BASIS, AND TO ACCEPT 50% OF ANY FUTURE ROYALTIES THAT WOULD OTHERWISE BE DUE THEM RELATIVE TO THE SAME.

2. The terms of this agreement shall supersede the terms on any forced pooling order entered prior to, contemporaneous with, or subsequent to the date of this agreement.

3. This agreement shall remain in full force and effect until the exhaustion of all coalbed methane/coalseam gas underlying only those tracts of properties where the party of the first part owns the coal and mineral estate, and the parties of the second part owns the surface and residuary estate, as previously referenced.

4. This agreement states the entire contract between the parties and no representation or promise, oral or written, on behalf of any party shall be binding unless contained herein.

5. This agreement shall be binding upon the successor and assigns of the parties.


6. The parties agree to cooperate with each other relative to any legal or administrative requirement that might be necessary to facilitate the terms of this agreement, including the release of funds currently being held in escrow, and the processing of future royalty payments.

7. The parties mutually stipulate that they have both read this Agreement and are fully aware of its contents and legal effect, and though not represented by independent counsel, but in any case, have subscribed their names to this Agreement without duress or coercion and after having ample opportunity to secure competent legal advice. The parties of the second part have been represented by Terrence Shea Cook in the negotiations and preparation of this Agreement.

Witnesses the following signature and seals:


MADELINE MULLINS HUNT


BOBBY CRAIG JACKSON


TRACY JACKSON

STATE OF FLORIDA,
COUNTY OF Alachua, to-wit:

The foregoing instrument was acknowledged before me this 20th day of
August, 2011, by Madeline Hunt.

Jane M. Grebe
NOTARY PUBLIC

My commission expires:


NOTARY PUBLIC-STATE OF FLORIDA
Jane M. Grebe
Commission # EE086784
Expires: FEB. 19, 2012
BONDED THRU ATLANTIC BONDING CO., INC.

STATE OF MINNESOTA,
COUNTY OF Meeker, to-wit:


The foregoing instrument was acknowledged before me this 6th day of
October, 2011, by Tracy and Bobby Craig Jackson.

Kimberly A. Radtke
NOTARY PUBLIC

My commission expires:



24809 Bennington St
Wesley Chapel
TAMPA FL 335
SAINT PETERSBURG FL
01 MAR 2017 PM 6 L



24 33544

Cathy St. Claire
Consol Energy
Box 570
Paounding Mill
Va. 24637

Cathy:
Here is copy of
split agreement +
Shea Lot's ^{not}
my atty - he should
never do anything
of mine again + I
have ~~never~~ ^{never} had
an atty

want one. I
am a para-
legal + can
read as well as
they can
Thank you
M. Mullis
Phent



SUPPLEMENTAL AFFIDAVIT OF MAILING—COAL OWNER

COMMONWEALTH OF VIRGINIA
COUNTY OF **BUCHANAN**

Applicant: CNX Gas Company LLC
Relief Sought: Disbursement/Dismissal for Unit **VP8SGUS**
VGOB: 07-1113-2083-02

I, Anita D. Duty, being first duly sworn on oath, depose and say:

1. I am the Pooling Supervisor for CNX Land LLC, and I am authorized to submit this Affidavit on behalf of the Applicant CNX Gas Company LLC.

2. I affirm that the coal owner(s) in this Unit was properly noticed under Va. Code Ann. 45.1-361-22:2. See annexed letter(s) dated **October 7, 2015, November 2, 2015, February 23, 2016 & April 8, 2016**. See annexed Certificate of Notice and coal owner notice form letter example.

3. The coal owner(s) **Madeline Hunt** provided evidence of a split agreement pertaining to a portion of this Unit, and consequently, to the extent the split agreement applies, said owner(s) is not dismissed as a Respondent by reason of being a gas claimant under the split agreement.


Additionally, **H-W Financial, LLC (Formerly Harrison-Wyatt, LLC), Elizabeth Barker, Thomas Joseph Barker, Timothy John Barker, Heather Dawson, Sandra Gerende, Brandon Overton Mullins, John David Mullins, Marilyn Mullins, Thomas L. Mullins, Cornelia Mullins, Theodore Blane Mullins, George Mullins, Sr., Stephanie Mullins-Williams, Jennifer Marie Wheeler** should be dismissed as Respondent/coal claimant for failure to timely provide evidence of a relevant proceeding or agreement with regard to its other coal owner claims.



Anita D. Duty
Pooling Supervisor
for CNX Land LLC

STATE OF VIRGINIA
COUNTY OF TAZEWELL, TO-WIT:

TAKEN, SUBSCRIBED AND SWORN to before me this 27th day of March, 2017.



Notary Public

My commission expires: August 31, 2020

Commonwealth of Virginia
Jeffrey A. Simmons - Notary Public
Commission ID: 7215200
My Commission Expires 08/31/2020

CERTIFICATION OF NOTICE

CNX Gas Company LLC

Unit VP8SGU5
 VGOB 07-1113-2083
 coal owner dismissal

underlying units W8, W9, X8, X9

Last Name	First Name	MAILED	RECEIPT #		Received
Barker (coal owner)	Elizabeth	2/23/2016	7015152000012434	7378	2/29/2016
Barker (coal owner)	Thomas Joseph	2/23/2016	7015152000012434	7361	2/27/2016
Barker (coal owner)	Timothy John	2/23/2016	7015152000012434	7354	2/27/2016
Dawson (coal owner)	Heather L	2/23/2016	7015152000012434	7347	2/27/2016
Gerende (coal owner)	Sandra	11/2/2015	7015152000035333	4118	11/9/2015
Harrison Wyatt LLC (coal owner)		11/2/2015	7015152000035333	4163	11/5/2015
Hunt (coal owner)	Madeline	11/2/2015	7015152000035333	4194	11/6/2015
Mullins (coal owner)	Brandon Overton	8/5/2016	7016034000008989	2850	8/15/2016
Mullins (coal owner)	Cornelia Maurice	11/2/2015	7015152000035333	4217	11/4/2015
Mullins (coal owner)	John David	11/3/2015	7015152000035333	0158	11/20/2015
Mullins (coal owner)	Marilyn	11/2/2015	7015152000035333	4231	11/5/2015
Mullins (coal owner)	Theodore Blaine	11/2/2015	7015152000035333	4248	11/5/2015
Mullins (coal owner)	Thomas L	2/23/2016	7015152000012434	7330	2/29/2016
Mullins, Sr (coal owner)	George W	11/2/2015	7015152000035333	4255	11/4/2015
Mullins-Williams (coal owner)	Stephanie	4/8/2016	7009168000010891	0604	4/12/2016
Wheeler (coal owner)	Jennifer Marie	2/23/2016	7015152000012434	7316	2/25/2016

English

Customer Service

USPS Mobile



Quick Tools

Mail & Ship

Track & Manage

Postal Store

B

USPS Tracking®



Elizabeth Barker



Tracking Number: 70151520000124347378

Updated Delivery Day: Saturday, February 27, 2016

Product & Tracking Information

Avi

Postal Product:

Features:
Certified Mail™

DATE & TIME	STATUS OF ITEM	LOCATION
February 29, 2016 , 1:45 pm	Delivered	BLACKLICK, OH 43004

Your item was delivered at 1:45 pm on February 29, 2016 in BLACKLICK, OH 43004.

February 27, 2016 , 1:32 pm	Notice Left (No Authorized Recipient Available)	BLACKLICK, OH 43004
February 27, 2016 , 7:18 am	Arrived at Unit	BLACKLICK, OH 43004
February 27, 2016 , 4:00 am	Departed USPS Facility	COLUMBUS, OH 43218
February 26, 2016 , 11:20 am	Arrived at USPS Facility	COLUMBUS, OH 43218

DATE & TIME	STATUS OF ITEM	LOCATION
February 25, 2016 , 4:37 am	Departed USPS Facility	CHARLESTON, WV 25350
February 24, 2016 , 10:07 pm	Arrived at USPS Facility	CHARLESTON, WV 25350

Track Another Package

Tracking (or receipt) number

Track It

Manage

Track all y
No trackin

Sign up

HELPFUL LINKS

- Contact Us
- Site Index
- FAQs

ON ABOUT.USPS.COM

- About USPS Home
- Newsroom
- USPS Service Updates
- Forms & Publications
- Government Services
- Careers

OTHER USPS SITES

- Business Customer Gateway
- Postal Inspectors
- Inspector General
- Postal Explorer
- National Postal Museum
- Resources for Developers

Copyright © 2016 USPS. All Rights Reserved.

English

Customer Service

USPS Mobile



Quick Tools

Mail & Ship

Track & Manage

Postal Store

B

USPS Tracking®



Thomas J. Barker

Tracking Number: 70151520000124347361

Updated Delivery Day: Friday, February 26, 2016

Product & Tracking Information

Avi

Postal Product:

Features:
Certified Mail™

DATE & TIME	STATUS OF ITEM	LOCATION
February 27, 2016 , 9:32 am	Delivered	ALACHUA, FL 32615

Your item was delivered at 9:32 am on February 27, 2016 in ALACHUA, FL 32615.

February 26, 2016 , 9:36 am	Notice Left (No Authorized Recipient Available)	ALACHUA, FL 32615
February 26, 2016 , 7:28 am	Sorting Complete	ALACHUA, FL 32615
February 26, 2016 , 7:28 am	Arrived at Unit	ALACHUA, FL 32615
February 26, 2016 , 6:00 am	Departed USPS Facility	GAINESVILLE, FL 32608
February 25, 2016 , 10:07 pm	Arrived at USPS Facility	GAINESVILLE, FL 32608

DATE & TIME	STATUS OF ITEM	LOCATION
February 25, 2016 , 8:35 pm	Departed USPS Facility	JACKSONVILLE, FL 32203
February 25, 2016 , 6:12 pm	Arrived at USPS Facility	JACKSONVILLE, FL 32203
February 25, 2016 , 4:37 am	Departed USPS Facility	CHARLESTON, WV 25350
February 24, 2016 , 10:05 pm	Arrived at USPS Facility	CHARLESTON, WV 25350

Track Another Package

Tracking (or receipt) number

Track It

Manage

Track all y
No trackin

Sign up

HELPFUL LINKS

Contact Us

Site Index

FAQs

ON ABOUT.USPS.COM

About USPS Home

Newsroom

USPS Service Updates

Forms & Publications

Government Services

Careers

OTHER USPS SITES

Business Customer Gateway

Postal Inspectors

Inspector General

Postal Explorer

National Postal Museum

Resources for Developers

Copyright © 2016 USPS. All Rights Reserved.



USPS Tracking®



Customer Service ›
Have questions? We're here to help.



Get Easy Tracking Updates ›
Sign up for My USPS.

Tracking Number: 70151520000124347354

Timothy J. Barker

Product & Tracking Information

Available Actions

Postal Product:

Features:
Certified Mail™

February 27, 2016 , 2:14 pm

Delivered

KENNESAW, GA 30152

February 26, 2016 , 5:25 am

Arrived at USPS Facility

ATLANTA, GA 30304

February 25, 2016 , 4:37 am

Departed USPS Facility

CHARLESTON, WV 25350

February 24, 2016 , 10:05 pm

Arrived at USPS Facility

CHARLESTON, WV 25350

Track Another Package

Tracking (or receipt) number

Track It

Manage Incoming Packages

Track all your packages from a dashboard.
No tracking numbers necessary.

Sign up for My USPS ›



HELPFUL LINKS

- Contact Us
- Site Index
- FAQs

ON ABOUT.USPS.COM

- About USPS Home
- Newsroom
- USPS Service Updates
- Forms & Publications
- Government Services
- Careers

OTHER USPS SITES

- Business Customer Gateway
- Postal Inspectors
- Inspector General
- Postal Explorer
- National Postal Museum
- Resources for Developers

LEGAL INFORMATION

- Privacy Policy
- Terms of Use
- FOIA
- No FEAR Act EEO Data

English

Customer Service

USPS Mobile



Quick Tools

Mail & Ship

Track & Manage

Postal Store

B

USPS Tracking®



Tracking Number: 70151520000124347347

Heather Dawson

Product & Tracking Information

Av:

Postal Product:

Features:
Certified Mail™

DATE & TIME	STATUS OF ITEM	LOCATION
February 27, 2016 , 10:40 am	Delivered	PALM BAY, FL 32909

Your item was delivered at 10:40 am on February 27, 2016 in PALM BAY, FL 32909.

February 26, 2016 , 11:47 pm	Departed USPS Facility	ORLANDO, FL 32824
February 26, 2016 , 12:42 pm	Arrived at USPS Facility	ORLANDO, FL 32824
February 25, 2016 , 4:37 am	Departed USPS Facility	CHARLESTON, WV 25350
February 24, 2016 , 10:05 pm	Arrived at USPS Facility	CHARLESTON, WV 25350

Track Another Package

Tracking (or receipt) number

[Track It](#)

[Manage](#)

[Track all y](#)
[No trackin](#)

[Sign up](#)

HELPFUL LINKS

[Contact Us](#)

[Site Index](#)

[FAQs](#)

ON ABOUT.USPS.COM

[About USPS Home](#)

[Newsroom](#)

[USPS Service Updates](#)

[Forms & Publications](#)

[Government Services](#)

[Careers](#)

OTHER USPS SITES

[Business Customer Gateway](#)

[Postal Inspectors](#)

[Inspector General](#)

[Postal Explorer](#)

[National Postal Museum](#)

[Resources for Developers](#)

Copyright © 2016 USPS. All Rights Reserved.

SENDER: COMPLETE THIS SECTION

- Complete items 1, 2, and 3. Also complete item 4 if Restricted Delivery is desired.
- Print your name and address on the reverse so that we can return the card to you.
- Attach this card to the back of the mailpiece, or on the front if space permits.

1. Article Addressed to:

Sandra Gonzalez
 3033 Parkway Ridge Unit 90
 Marshfield City, NC 28557

COMPLETE THIS SECTION ON DELIVERY

A. Signature

[Handwritten Signature] Agent
 Addressee

B. Received by (Printed Name)

C. Date of Delivery

[Blank] *11/9/12*

D. Is delivery address different from item 1? Yes
If YES, enter delivery address below: No

3. Service Type

- Certified Mail® Priority Mail Express™
- Registered Return Receipt for Merchandise
- Insured Mail Collect on Delivery

4. Restricted Delivery? (Extra Fee) Yes

7015 1520 0003 5333 4118

VP85-4, X8, W8
WASH DC

SENDER: COMPLETE THIS SECTION

- Complete items 1, 2, and 3. Also complete item 4 if Restricted Delivery is desired.
- Print your name and address on the reverse so that we can return the card to you.
- Attach this card to the back of the mailpiece, or on the front if space permits.

1. Article Addressed to:

Harrison-Wyatt, LLC
 PO Box 11000
 DANVILLE VA 24543-5017

COMPLETE THIS SECTION ON DELIVERY

A. Signature Agent
 Addressee

B. Received by (Printed Name) C. Date of Delivery

D. Is delivery address different from item 1? Yes
 If YES, enter delivery address below: No

3. Service Type
 Certified Mail Priority Mail Express™
 Registered Return Receipt for Merchandise
 Insured Mail Collect on Delivery

4. Restricted Delivery? (Extra Fee) Yes

2 7015 1520 0003 5333 4163
 PS Form 3811, July 2013 Domestic Return Receipt
 VP856U4/5
 VP856U3 VP856U1/2XR W8, T/6
 417, 418, W9, X9, Y9, Z9

SENDER: COMPLETE THIS SECTION

- Complete Items 1, 2, and 3. Also complete Item 4 if Restricted Delivery is desired.
- Print your name and address on the reverse so that we can return the card to you.
- Attach this card to the back of the mailpiece, or on the front if space permits.

1. Article Addressed to:

Madeline Mullins Hunt
28809 BENNINGTON DR
WESLEY CHAPEL FL 33544-
2833

2. Article Number

(#) 7015 1520 0003 5333 4194

COMPLETE THIS SECTION ON DELIVERY

A. Signature

X

- Agent
- Addressee

B. Received by (Printed Name)

C. Date of Delivery

- D. Is delivery address different from item 1? Yes**
If YES, enter delivery address below: No

3. Service Type

- Certified Mail® Priority Mail Express™
- Registered Return Receipt for Merchandise
- Insured Mail Collect on Delivery

4. Restricted Delivery? (Extra Fee)

- Yes

PS Form 3811, July 2013

Domestic Return Receipt

VPES604/5
VPSG11 X8 W8

USPS Tracking®

Still Have Questions?
Browse our FAQs >



Get Easy Tracking Updates >
Sign up for My USPS.

Tracking Number: 70160340000089892850

Brandon Mullins

Product & Tracking Information

Available Actions

Postal Product:

Features:
Certified Mail™

DATE & TIME	STATUS OF ITEM	LOCATION
August 15, 2016 , 1:17 pm	Delivered	PALM BAY, FL 32907

This item was delivered at 1:17 pm on August 15, 2016 in PALM BAY, FL 32907.

August 13, 2016 , 11:33 am	Notice Left (No Authorized Recipient Available)	PALM BAY, FL 32909
August 13, 2016 , 12:04 am	Departed USPS Facility	ORLANDO, FL 32824
August 12, 2016 , 11:28 am	Arrived at USPS Facility	ORLANDO, FL 32824
August 11, 2016 , 9:33 pm	Departed USPS Facility	TAMPA, FL 33630
August 11, 2016 , 3:10 pm	Arrived at USPS Facility	TAMPA, FL 33630
August 10, 2016 , 5:30 am	In Transit to Destination	
August 8, 2016 , 11:30 pm	Departed USPS Facility	ORLANDO, FL 32824
August 8, 2016 , 2:42 am	Arrived at USPS Facility	ORLANDO, FL 32824
August 7, 2016 , 4:47 am	In Transit to Destination	
August 6, 2016 , 5:24 am	Departed USPS Facility	CHARLESTON, WV 25350
August 5, 2016 , 10:47 pm	Arrived at USPS Origin Facility	CHARLESTON, WV 25350
August 5, 2016 , 5:02 pm	Departed Post Office	POUNDRING MILL, VA 24637
August 5, 2016 , 4:26 pm	Acceptance	POUNDRING MILL, VA 24637

Track Another Package

Tracking (or receipt) number

Track It

Manage Incoming Packages

Track all your packages from a dashboard.
No tracking numbers necessary.

Sign up for My USPS >



SENDER: COMPLETE THIS SECTION	COMPLETE THIS SECTION ON DELIVERY
<ul style="list-style-type: none"> ■ Complete items 1, 2, and 3. Also complete item 4 if Restricted Delivery is desired. ■ Print your name and address on the reverse so that we can return the card to you. ■ Attach this card to the back of the mailpiece, or on the front if space permits. 	<p>A. Signature <input checked="" type="checkbox"/> Agent <input type="checkbox"/> Addressee</p> <p>B. Received by (Printed Name) C. Date of Delivery</p> <p><i>Ray Palmer</i> 11-4-15</p>
<p>1. Article Addressed to:</p> <p style="text-align: center;">Cornelia Maurice Mullins PO Box 51 CLENDENIN WV 25045-0051</p>	<p>D. Is delivery address different from item 1? <input type="checkbox"/> Yes If YES, enter delivery address below: <input type="checkbox"/> No</p> <p>3. Service Type</p> <p><input checked="" type="checkbox"/> Certified Mail® <input type="checkbox"/> Priority Mail Express®</p> <p><input type="checkbox"/> Registered <input type="checkbox"/> Return Receipt for Merchandise</p> <p><input type="checkbox"/> Insured Mail <input type="checkbox"/> Collect on Delivery</p> <p>4. Restricted Delivery? (Extra Fee) <input type="checkbox"/> Yes</p>
<p>7015 1520 0003 5333 4217 VP85644/5 VP85644 X8 W8</p> <p>PS Form 3811, July 2013 Domestic Return Receipt</p>	

USPS Tracking®

Still Have Questions?

[Browse our FAQs >](#)



Get Easy Tracking Updates >
Sign up for My USPS.

Tracking Number: 70151520000353330158

Updated Delivery Day: Friday, November 20, 2015

John David Mullins

Product & Tracking Information

Available Actions

Postal Product:

Features:
Certified Mail™

DATE & TIME	STATUS OF ITEM	LOCATION
November 20, 2015 , 1:33 pm	Delivered	VERO BEACH, FL 32967

Your item was delivered at 1:33 pm on November 20, 2015 at VERO BEACH, FL 32967

November 20, 2015 , 9:30 am	Arrived at Unit	VERO BEACH, FL 32966
November 19, 2015 , 1:25 pm	Arrived at USPS Facility	ORLANDO, FL 32824
November 17, 2015 , 10:25 pm	Arrived at USPS Facility	TAMPA, FL 33605
November 11, 2015 , 8:03 am	Forwarded	VERO BEACH, FL
November 10, 2015 , 12:30 pm	Undeliverable as Addressed	VERO BEACH, FL 32967
November 10, 2015 , 9:19 am	Arrived at Unit	VERO BEACH, FL 32966
November 8, 2015 , 7:05 am	In Transit to Destination	
November 7, 2015 , 5:03 am	In Transit to Destination	
November 7, 2015 , 1:05 am	Departed USPS Facility	ORLANDO, FL 32824
November 5, 2015 , 1:32 pm	Arrived at USPS Facility	ORLANDO, FL 32824
November 5, 2015 , 5:20 am	In Transit to Destination	
November 4, 2015 , 4:03 am	Departed USPS Facility	CHARLESTON, WV 25350
November 3, 2015 , 11:20 pm	Arrived at USPS Facility	CHARLESTON, WV 25350

Track Another Package

Tracking (or receipt) number

[Track It](#)

Manage Incoming Packages

Track all your packages from a dashboard.
No tracking numbers necessary.

[Sign up for My USPS >](#)



SENDER: COMPLETE THIS SECTION

- Complete items 1, 2, and 3. Also complete item 4 if Restricted Delivery is desired.
- Print your name and address on the reverse so that we can return the card to you.
- Attach this card to the back of the mailpiece, or on the front if space permits.

1. Article Addressed to:

Marilyn Mullins
 19107 PARK PLACE BLVD
 EUSTIS FL 32736-7262

COMPLETE THIS SECTION ON DELIVERY

A. Signature Agent
 Marilyn Mullins Address

B. Received by (Printed Name) C. Date of Delivery

D. Is delivery address different from item 1? Yes
 If YES, enter delivery address below: No

3. Service Type
 Certified Mail® Priority Mail Express™
 Registered Return Receipt for Merchandise
 Insured Mail Collect on Delivery

4. Restricted Delivery? (Extra Fee) Yes

2 7015 1520 0003 5333 4231

VPRECEIVED
 VPRECEIVED XP W8

PS Form 3811, July 2013

Domestic Return Receipt

SENDER: COMPLETE THIS SECTION

- Complete items 1, 2, and 3. Also complete item 4 if Restricted Delivery is desired.
- Print your name and address on the reverse so that we can return the card to you.
- Attach this card to the back of the mailpiece, or on the front if space permits.

1. Article Addressed to:

Theodore Blaine Mullins
 1550 SUMMIT DR
 CHARLESTON WV 25302-2921

COMPLETE THIS SECTION ON DELIVERY

A. Signature: *Theodore Mullins* Agent Address

B. Received by (Printed Name): *Theodore Mullins* C. Date of Delivery: *10-5-15*

D. Is delivery address different from item 1? Yes No
 If YES, enter delivery address below:

3. Service Type
 Certified Mail® Priority Mail Express™
 Registered Return Receipt for Merchandise
 Insured Mail Collect on Delivery

4. Restricted Delivery? (Extra Fee) Yes

5. Article Number

7015 1520 0003 5333 4248

VFBSCU4/5
VFBSCU1 X8 U8

PS Form 3811, July 2013

Domestic Return Receipt



USPS Tracking®



Customer Service ›
Have questions? We're here to help.



Get Easy Tracking Updates ›
Sign up for My USPS.

Tracking Number: 70151520000124347330

Thomas L. Mullins

Updated Delivery Day: Friday, February 26, 2016

Product & Tracking Information

Available Actions

Postal Product:

Features:
Certified Mail™

February 29, 2016, 10:22 am	Delivered	DANVILLE, WV 25053
February 26, 2016, 9:21 am	Available for Pickup	DANVILLE, WV 25053
February 26, 2016, 8:39 am	Arrived at Unit	DANVILLE, WV 25053
February 25, 2016, 5:37 pm	Departed USPS Facility	CHARLESTON, WV 25350
February 24, 2016, 10:05 pm	Arrived at USPS Facility	CHARLESTON, WV 25350

Track Another Package

Tracking (or receipt) number

Track It

Manage Incoming Packages

Track all your packages from a dashboard.
No tracking numbers necessary.



Sign up for My USPS ›

HELPFUL LINKS

- Contact Us
- Site Index
- FAQs

ON ABOUT.USPS.COM

- About USPS Home
- Newsroom
- USPS Service Updates
- Forms & Publications
- Government Services
- Careers

OTHER USPS SITES

- Business Customer Gateway
- Postal Inspectors
- Inspector General
- Postal Explorer
- National Postal Museum
- Resources for Developers

LEGAL INFORMATION

- Privacy Policy
- Terms of Use
- FOIA
- No FEAR Act EEO Data

SENDER: COMPLETE THIS SECTION

- Complete items 1, 2, and 3. Also complete item 4 if Restricted Delivery is desired.
- Print your name and address on the reverse so that we can return the card to you.
- Attach this card to the back of the mailpiece, or on the front if space permits.

1. Article Addressed to:

George W. Mullins, Sr.
 315 EVERGREEN HILLS RD
 COTTAGEVILLE WV 25239-7835

COMPLETE THIS SECTION ON DELIVERY

A. Signature Agent
G. Mullins Address

B. Received by (Printed Name) C. Date of Delivery
G. MULLINS *11-4-75*

D. Is delivery address different from item 1? Yes
 If YES, enter delivery address below. No

3. Service Type
 Certified Mail® Priority Mail Express™
 Registered Return Receipt for Merchandise
 Insured Mail Collect on Delivery

4. Restricted Delivery? (Extra Fee) Yes

7015 1520 0003 5333 4255

VPBSCU4/5
VPBSCU1 X8 W8

SENDER COMPLETE THIS SECTION

COMPLETE THIS SECTION FOR DELIVERY

- Complete items 1, 2, and 3. Also complete item 4 if Restricted Delivery is desired.
- Print your name and address on the reverse so that we can return the card to you.
- Attach this card to the back of the mailpiece, or on the front if space permits.

A. Recipient
 Addressee
 Agent
 Addressee

B. Received by (Printed Name)
 Scott Mullins

C. Date of Delivery
 4-12-16

D. Is delivery address different from item 17? Yes
 If YES, enter delivery address below: No

3. Service Type
 Certified Mail Express Mail
 Registered Return Receipt for Merchandise
 Insured Mail

4. Restricted Delivery Yes

1. Article Addressed to:

Stephanie Mullins-Williams
 9409 8th Ave.
 Orlando FL 32824

7009 1680 0001 0891 0604

Form 3811, February 2004

Domestic Return Receipt

102695-02-M-1540

Register / Sign In



Customer Service ›
 Have questions? We're here to help.



Get Easy Tracking Updates ›
 Sign up for My USPS.

ins-Williams

Product & Tracking Information

Available Actions

Postal Product:

Features:
 Certified Mail™

Text Updates

Email Updates

DATE & TIME	STATUS OF ITEM	LOCATION
April 12, 2016, 8:07 pm	Delivered	ORLANDO, FL 32824

View a detailed history of this item's tracking information. [Click here for more information.](#)

April 11, 2016, 9:36 am	Out for Delivery	ORLANDO, FL 32824
April 11, 2016, 9:28 am	Sorting Complete	ORLANDO, FL 32824
April 11, 2016, 8:02 am	Arrived at Unit	ORLANDO, FL 32837
April 10, 2016, 1:20 am	Arrived at USPS Facility	ORLANDO, FL 32824
April 8, 2016, 11:01 pm	Arrived at USPS Origin Facility	CHARLESTON, WV 25350
April 8, 2016, 5:05 pm	Departed Post Office	POUNDING MILL, VA 24637
April 8, 2016, 2:54 pm	Acceptance	POUNDING MILL, VA 24637

Track Another Package

Tracking (or receipt) number

Track It

Manage Incoming Packages

Track all your packages from a dashboard. No tracking numbers necessary.

Sign up for My USPS ›





USPS Tracking®

Jennifer Wheeler

Tracking Number: 70151520000124347316

Updated Delivery Day: Saturday, February 27, 2016

Product & Tracking Information

Available Actions

Postal Product:

Features:
Certified Mail™

February 27, 2016 , 5:00 pm	Delivered	MIAMISBURG, OH 45342
February 27, 2016 , 7:32 am	Arrived at Unit	MIAMISBURG, OH 45342
February 27, 2016 , 1:06 am	Arrived at USPS Facility	DAYTON, OH 45401
February 25, 2016 , 9:00 pm	Departed USPS Facility	CINCINNATI, OH 45234
February 25, 2016 , 2:08 pm	Arrived at USPS Facility	CINCINNATI, OH 45234
February 25, 2016 , 4:37 am	Departed USPS Facility	CHARLESTON, WV 25350
February 24, 2016 , 10:05 pm	Arrived at USPS Facility	CHARLESTON, WV 25350



Customer Service ›
Have questions? We're here to help.



Get Easy Tracking Updates ›
Sign up for My USPS.

Track Another Package

Tracking (or receipt) number

Track It

Manage Incoming Packages

Track all your packages from a dashboard.
No tracking numbers necessary.

Sign up for My USPS ›





Date

«FNAME» «LNAME»
«Attention_Line»
«Street_Address»
«City»«State»«Zip»
COAL OWNERS

RE: Unit _____
Miscellaneous Petition for Disbursement from Escrow

Dear Property Owner,

House Bill 2058 was signed by the Governor and became law effective July 1, 2015. This new law requires the Virginia Gas and Oil Board to disburse monies placed in escrow because of conflicting claims (between coal owners and oil and gas owners) to coalbed methane gas royalties to the oil and gas owners of the tracts in this Unit.

In general, under this new law escrowed funds are to be paid to oil and gas owners unless the coal owner(s) provides the operator CNX and the Division of Gas and Oil "with evidence of a proceeding" [as in a court case] "or an agreement." The new law gives coal owners/coal claimants 45 days from the date you get this letter to provide that evidence.

Enclosed herewith please find a copy of the 45 day Notice of Filing. Please read the Notice carefully to be sure you understand that you have 45 days to provide evidence to the operator CNX Gas Company LLC at the address above **and** the Division of Gas and Oil at PO Draw 159, Lebanon, VA 24266

In order to help us keep our records current and to make sure you receive all correspondence and notices promptly, please notify us of any address change at the address above.

Sincerely,

Anita Duty
Pooling Supervisor

Enclosure(s)