

BEFORE THE VIRGINIA GAS AND OIL BOARD

PETITIONER: CNX Gas Company LLC

DIVISION OF GAS AND OIL

DOCKET NO: VGOB 92-0421-0218-01

RELIEF SOUGHT: (1) DISBURSEMENT FROM ESCROW REGARDING TRACT(S) 92A, 92B, 94, 95D, 95E (2) AND AUTHORIZATION FOR DIRECT PAYMENT OF ROYALTIES (3) AND DISMISSAL OF COAL OWNERS PURSUANT TO CODE OF VIRGINIA SECTION 45.1-361.22:2.

HEARING DATE: October 18, 2016

DRILLING UNIT: SLW10

BUCHANAN COUNTY, VIRGINIA

PETITION FOR ORDER OF DISBURSEMENT OF ESCROW FUNDS

1. Petitioner and its counsel

Petitioner is CNX Gas Company LLC, PO Box 570, Pounding Mill, VA 24637, (276)596-5075. Petitioner's counsel is Mark A. Swartz, Hillard & Swartz, LLP, 122 Capital Street, Suite 201, Charleston, WV 25301.

2. Relief Sought

1) the disbursement of escrowed funds heretofore deposited with the Board's Escrow Agent, attributable to Tracts 92A, 92B, 94, 95D, 95E, as depicted upon the annexed table; and (2) authorization to begin paying royalties directly to Delores Estep, Darlene Bradley, Diana Asbury, Ralph D. Keen, Andy Keen, Randy L. Keen, Roy E. Keen, Arnold J. Keene, Anna R. Lambert, Elizabeth Ann McCowan Justice, Billy Ray Hale, Linda K. Matney, Brenda Weddle, Carl Lee Hale, Coal Mountain Mining Company LLP, Yukon Pocahontas Coal Company, Buchanan Coal Company, Sayers-Pocahontas Coal Company, Plum Creek Timberlands and Garden Realty Corporation; (3) Dismissal of Coal Owner: Coal Mountain Mining Company LLP.

3. Legal Authority

Va. Code Ann. § 45.1-361.1 et seq., 4 VAC 25-160-140., and relevant Virginia Gas and Oil Board Orders ("Board") heretofore promulgated pursuant to law.

4. Type of Well(s)

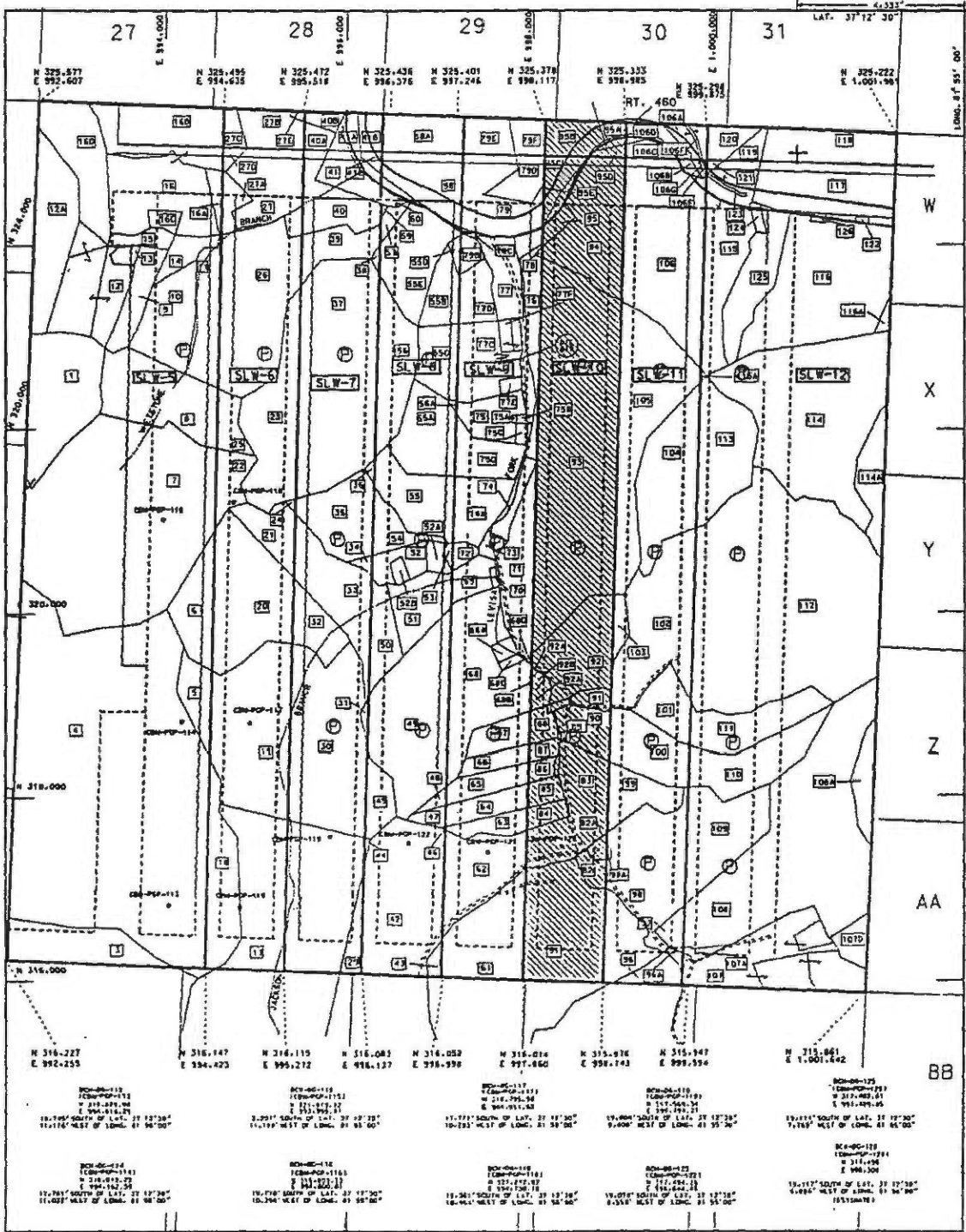
Coalbed Methane

5. Factual basis for relief requested

- a. Coal Mountain Mining Company LLP, Yukon Pocahontas Coal Company, Buchanan Coal Company, Sayers-Pocahontas Coal Company and Plum Creek Timberlands have entered into royalty split agreement(s). Said royalty split agreement(s) allow the Applicant and Designated Operator to pay royalties directly to the persons identified in Exhibit EE.
- b. Delores Estep, Darlene Bradley, Diana Asbury, Ralph D. Keen, Andy Keen, Randy L. Keen, Roy e. Keen, Arnold J. Keene, Anna R. Lambert, Elizabeth Ann McCowan Justice, Billy Ray Hale, Linda K. Matney, Brenda Weddle, Carl Lee Hale, Garden Realty Corporation is the gas claimants in Tract 92A, 92B, 95E As such, is entitled to 100% of the CBM royalties now in escrow and as may be hereafter payable. See Va. Code Ann. § 45.1-361.22:2.A.
- c. That CNX Gas Company LLC has given the notice(s) required by § 45.1-361.22:2.A to all conflicting claimants identified in the above referenced pooling Order and any supplemental Orders pertaining thereto.
- d. That none of the conflicting claimants noticed have provided, within 45 days of the notice(s) given as provided in b. above, the Board, its designated agent the Director of the Division of Gas and Oil, the Operator and/or the Applicant evidence of either an agreement regarding the escrowed funds/royalties or a proceeding regarding same.
- e. That a detailed accounting in accordance with the applicable provisions of § 45.1-361.22 is submitted herewith and identified as Exhibit J.
- f. That an Exhibit identified as Table 1 is annexed hereto, and it specifies how the disbursement (s) is to be calculated and paid by the escrow agent.
- g. That Va. Code Ann. § 45.1-361.22:2.A. further provides that the Operator shall pay such royalties as may hereafter be payable directly to the gas claimant Delores Estep, Darlene Bradley, Diana Asbury, Ralph D. Keen, Andy Keen, Randy L. Keen, Roy e. Keen, Arnold J. Keene, Anna R. Lambert, Elizabeth Ann McCowan Justice, Billy Ray Hale, Linda K. Matney, Brenda Weddle, Carl Lee Hale, Coal Mountain Mining Company LLP, Yukon Pocahontas Coal Company, Buchanan Coal Company, Sayers-Pocahontas Coal Company, Plum Creek Timberlands, Garden Realty Corporation and not escrow same. See Exhibit EE annexed hereto.

6. Attestation

The foregoing Petition to the best of my knowledge, information, and belief is true and correct.



NOTE: ALL ACRES ARE PLANIMETERED

- EXPLANATION
- PROPOSED SLW UNIT
 - PROPERTY LINE
 - HIGHWAY RIGHT-OF-WAY
 - ① TRACT IDENTIFICATION NUMBER
 - COUNTY ROUTE
 - OAKWOOD FIELD LINE
 - AA-26 OAKWOOD FIELD 80 ACRE ID.
 - SLW-7 LONGWALL PANEL UNIT ID.
 - PROPOSED MINE PLAN
 - VIRGINIA SOUTH STATE PLANE COORDINATE NORTH 1983 ACS
 - ▨ FORCE POOL PANEL

EXHIBIT B-1
POCAHONTAS GAS PARTNERSHIP
 DOCKET NO. VGOB-92/04/21-0218

VIRGINIA: In the Clerk's Office of the Circuit Court of Buchanan County. The foregoing instrument was this day presented in the office aforesaid and is, together with the certificate of acknowledgment annexed, admitted to record this 30th day of July, 1992, at 11:57A. M. Deed Book No. 396 and Page No. 63.

TESTE: *[Signature]*

Pocahontas Gas Partnership
Unit Approved Docket No. VGOB-92-0121-180
Force Pooled Docket No. VGOB-92-04/21-0218
Panel by Panel Active Coalbed Methane Units
SLW-10
Total Acres - 183.379 Revised 5-13-93
(Note: See attached map Exhibit B for tract location)

Page 1

81. Coal Mountain Mining Company - TR 9 - Coal, Oil & Gas
Coal Lessees
United Coal Company
Consolidation Coal Company
Pocahontas Gas Partnership - CBM Lessee
Consolidation Coal Company - Oil & Gas Lessee
26.034 acres - 14.197%
82. Coal Mountain Mining Company - TR 9 - Coal, Oil & Gas
Coal Lessees
United Coal Company
Consolidation Coal Company
Pocahontas Gas Partnership - CBM Lessee
Consolidation Coal Company - Oil & Gas Lessee
0.779 acres - 0.425%
- 82A. Coal Mountain Mining Company - TR 9 - Coal, Oil & Gas
Coal Lessees
United Coal Company
Consolidation Coal Company
Pocahontas Gas Partnership - CBM Lessee
Consolidation Coal Company - Oil & Gas Lessee
0.078 acres - 0.043%
83. Coal Mountain Mining Company - TR 6 - Coal, Oil & Gas
Coal Lessees
United Coal Company
Consolidation Coal Company
Pocahontas Gas Partnership - CBM Lessee
Consolidation Coal Company - Oil & Gas Lessee
16.288 acres - 8.882%
84. Coal Mountain Mining Company - TR 6 - Coal, Oil & Gas
Coal Lessees
United Coal Company
Consolidation Coal Company
Pocahontas Gas Partnership - CBM Lessee
Consolidation Coal Company - Oil & Gas Lessee
2.238 acres - 1.220%

Pocahontas Gas Partnership

Unit Approved Docket No. VGOB-92-0121-180

Force Pooled Docket No. VGOB-92-04/21-0218

Panel by Panel Active Coalbed Methane Units

SLW-10

Total Acres - 183.379

Revised 5-13-93

(Note: See attached map Exhibit B for tract location)

Page 2

85. Coal Mountain Mining Company - TR 6 - Coal, Oil & Gas
Coal Lessees
United Coal Company
Consolidation Coal Company
Pocahontas Gas Partnership - CBM Lessee
Consolidation Coal Company - Oil & Gas Lessee
2.400 acres - 1.309%
86. Coal Mountain Mining Company - TR 6 - Coal, Oil & Gas
Coal Lessees
United Coal Company
Consolidation Coal Company
Pocahontas Gas Partnership - CBM Lessee
Consolidation Coal Company - Oil & Gas Lessee
1.688 acres - 0.921%
87. Coal Mountain Mining Company - TR 6 - Coal, Oil & Gas
Coal Lessees
United Coal Company
Consolidation Coal Company
Pocahontas Gas Partnership - CBM Lessee
Consolidation Coal Company - Oil & Gas Lessee
1.387 acres - 0.756%
88. Coal Mountain Mining Company - TR 6 - Coal, Oil & Gas
Coal Lessees
United Coal Company
Consolidation Coal Company
Pocahontas Gas Partnership - CBM Lessee
Consolidation Coal Company - Oil & Gas Lessee
2.306 acres - 1.258%
89. Coal Mountain Mining Company - TR 9A - Coal, Oil & Gas
Coal Lessees
United Coal Company
Consolidation Coal Company
Pocahontas Gas Partnership - CBM Lessee
Consolidation Coal Company - Oil & Gas Lessee
0.483 acres - 0.263%

Pocahontas Gas Partnership

Unit Approved Docket No. VGOB-92-0121-180

Force Pooled Docket No. VGOB-92-04/21-0218

Panel by Panel Active Coalbed Methane Units

SLW-10

Total Acres - 183.379 Revised 5-13-93

(Note: See attached map Exhibit B for tract location)

Page 3

90. Coal Mountain Mining Company - TR 9A - Coal, Oil & Gas
Coal Lessees
United Coal Company
Consolidation Coal Company
Pocahontas Gas Partnership - CBM Lessee
Consolidation Coal Company - Oil & Gas Lessee
6.020 acres - 3.283%
91. Coal Mountain Mining Company - TR 9A - Coal, Oil & Gas
Coal Lessees
United Coal Company
Consolidation Coal Company
Pocahontas Gas Partnership - CBM Lessee
Consolidation Coal Company - Oil & Gas Lessee
1.932 acres - 1.054%
92. Coal Mountain Mining Company - TR 9A - Coal, Oil & Gas
Coal Lessees
United Coal Company
Consolidation Coal Company
Pocahontas Gas Partnership - CBM Lessee
Consolidation Coal Company - Oil & Gas Lessee
15.769 acres - 8.599%
- 92A. Coal Mountain Mining Company - TR 14 - Coal
Coal Lessees
United Coal Company
Consolidation Coal Company
Pocahontas Gas Partnership - CBM Lessee
E. Keen Heirs - Oil & Gas
Pocahontas Gas Partnership - Oil & Gas Lessee
1.426 acres - 0.778%
- 92B. Coal Mountain Mining Company - TR 14 - Coal
Coal Lessees
United Coal Company
Consolidation Coal Company
Pocahontas Gas Partnership - CBM Lessee
R. Keen - Oil & Gas
Pocahontas Gas Partnership - Oil & Gas Lessee
0.405 acres - 0.221%

Pocahontas Gas Partnership

Unit Approved Docket No. VGOB-92-0121-180

Force Pooled Docket No. VGOB-92-04/21-0218

Panel by Panel Active Coalbed Methane Units

SLW-10

Total Acres - 183.379 Revised 5-13-93

(Note: See attached map Exhibit B for tract location)

Page 4

93. Coal Mountain Mining Company - TR 19 - Coal, Oil & Gas
Coal Lessees
United Coal Company
Consolidation Coal Company
Pocahontas Gas Partnership - CBM Lessee
Consolidation Coal Company - Oil & Gas Lessee
72.325 acres - 39.440%
94. Coal Mountain Mining Company - TR 17 - Coal
Coal Lessees
United Coal Company
Consolidation Coal Company
Pocahontas Gas Partnership - CBM Lessee
Yukon Pocahontas Coal - Oil & Gas
Cabot - Oil & Gas Lessee
19.87 acres - 10.835%
95. Coal Mountain Mining Company - TR 19 - Coal, Oil & Gas
Coal Lessees
United Coal Company
Consolidation Coal Company
Pocahontas Gas Partnership - CBM Lessee
Consolidation Coal Company - Oil & Gas Lessee
1.6415 acres - 0.895%
- 95A. L. Wade et. al. - Coal
Coal Lessees
Island Creek Coal Company
C. Cook - Oil & Gas
1.57 acres - 0.856%
- 95B. Yukon Pocahontas Coal - TR-113 - Coal, Oil & Gas
Coal Lessees
Jewell Smokeless Coal Corporation
Island Creek Coal Company
Pocahontas Gas Partnership - CBM Lessee
Cabot - Oil & Gas Lessee
5.07 acres - 2.765%

Pocahontas Gas Partnership
Unit Approved pocket No. VGOB-92-0121-180
Force Pooled pocket No. VGOB-92-04/21-0218
Panel by Panel Active Coalbed Methane Units
SLW-10
Total Acres - 183.379 Revised 5-13-93
(Note: See attached map Exhibit B for tract location)

Page 5

- 95C. Yukon Pocahontas Coal - TR-113 - Coal, Oil & Gas
Coal Lessees
Jewell Smokeless Coal Corporation
Island Creek Coal Company
Consolidation Coal Company
Pocahontas Gas Partnership - CBM Lessee
Cabot - Oil & Gas Lessee
2.10 acres - 1.145%
- 95D. Coal Mountain Mining Company - TR 17 - Coal
Coal Lessees
Consolidation Coal Company
United Coal Company
Island Creek Coal Company
Pocahontas Gas Partnership - CBM Lessee
Yukon Pocahontas Coal - Oil & Gas
Cabot Oil & Gas Corporation - Oil & Gas Lessee
0.55 acres - 0.300%
- 95E. Coal Mountain Mining Company - TR 24 - Coal
Coal Lessees
Consolidation Coal Company
United Coal Company
Pocahontas Gas Partnership - CBM Lessee
Garden Realty - Oil & Gas
Consolidation Coal Company - Oil & Gas Lessee
1.02 acres - 0.556%

92A Tract 92A (total acreage)

1.4260

23	92A	Elizabeth Ann McCowan Justice\PO Box 677 Rosedale VA 24280	1/6	0.2377	100.00%	0.2377	1.0213%	\$59.31
24	92A	Billy Ray Hale\PO Box 311 Honaker VA 24260	1/24	0.0594	100.00%	0.0594	0.2553%	\$14.83
25	92A	Linda K Matney\PO Box 738 Pounding Mill VA 24637	1/24	0.0594	100.00%	0.0594	0.2553%	\$14.83
26	92A	Brenda Weddle\PO Box 852 Pounding Mill VA 24637	1/24	0.0594	100.00%	0.0594	0.2553%	\$14.83
27	92A	Carl Lee Hale\104 Third Ave Richlands, VA 24641	1/24	0.0594	100.00%	0.0594	0.2553%	\$14.83
28	92A	Anna R Lambert\182 Blankenship Dr N Tazewell VA 24630	1/6	0.2377	100.00%	0.2377	1.0213%	\$59.31

92B Tract 92B (total acreage)

0.4050

1	92B	Delores E Estep\200 Summit Ave Lebanon VA 24266	1/7	0.0579	100.00%	0.0579	0.2486%	\$14.44
2	92B	Darlene Bradley\PO Box 503 Keen Mtn, VA 24624	1/7	0.0579	100.00%	0.0579	0.2486%	\$14.44
3	92B	Diana Asbury\PO Box 974 Lowell NC 28098	1/7	0.0579	100.00%	0.0579	0.2486%	\$14.44
4	92B	Roy Earnest Keen\200 Summit Ave Lebanon VA 24266	1/7	0.0579	100.00%	0.0579	0.2486%	\$14.44
5	92B	Ralph Douglas Keen\PO Box 1121 Raven, VA 24639	1/7	0.0579	100.00%	0.0579	0.2486%	\$14.44
6	92B	Andy Glen Keen\4846 Quarterwood Rd Thaxton, VA 24174	1/7	0.0579	100.00%	0.0579	0.2486%	\$14.44
7	92B	Randy Lynn Keen\49 Lakeshore Terrace Hardy VA 24101	1/7	0.0579	100.00%	0.0579	0.2486%	\$14.44

94 Tract 94 (total acreage)

19.8700

1	94	Yukon Pocahontas Coal Company\PO Box 187 Tazewell VA 24651	1/2	9.9350	50.00%	4.9675	21.3463%	\$1,239.63
2	94	Buchanan Coal Company\PO Box 187 Tazewell VA 24651	1/9	2.2078	50.00%	1.1039	4.7436%	\$275.47
3	94	Sayers-Pocahontas Coal Company\PO Box 187 Tazewell VA 24651	1/18	1.1039	50.00%	0.5519	2.3718%	\$137.74
4	94	Plum Creek Timberlands\Five Concourse Pkwy Suite 755 Atlanta GA 30328	1/3	6.6233	50.00%	3.3117	14.2309%	\$826.42
5	94	Coal Mountain Mining Co\PO Box 675 Tazewell VA 24651		19.8700	50.00%	9.9350	42.6926%	\$2,479.26

95D Tract 95D (total acreage)

0.5500

1	95D	Coal Mountain Mining Co\PO Box 675 Tazewell VA 24651		0.5500	50.00%	0.2750	1.1817%	\$68.63
2	95D	Yukon Pocahontas Coal Company\PO Box 187 Tazewell VA 24651	1/2	0.2750	50.00%	0.1375	0.5909%	\$34.31
3	95D	Buchanan Coal Company\PO Box 187 Tazewell VA 24651	1/9	0.0611	50.00%	0.0306	0.1313%	\$7.63
4	95D	Sayers-Pocahontas Coal Company\PO Box 187 Tazewell VA 24651	1/18	0.0306	50.00%	0.0153	0.0657%	\$3.81
5	95D	Plum Creek Timberlands\Five Concourse Pkwy Suite 755 Atlanta GA 30328	1/3	0.1833	50.00%	0.0917	0.3939%	\$22.88

95E Tract 95E (total acreage)

1.0200

1	95E	Garden Realty Corporation C/O Ann B. Worley\108 Bexley Rd Mooresville NC 28117		1.0200	100.00%	1.0200	4.3831%	\$254.54
---	-----	--	--	--------	---------	--------	---------	----------

Wells contributing to the escrow account: PGP 131D W/PL, PGP 131, PGP 130, PGP 129, PGP 128

Exhibit E
Unit SLW10
Docket #VGOB 92-0421-0218-01
List of all Owners/Claimants requiring escrow
(183.379 Acre Unit)

Net Acres
in Unit

Interest
in Unit

Escrow no longer required

Exhibit EE
Unit SLW10
Docket #VGOB 92-0421-0218-01
List of all Owners/Claimants with Royalty Split Agreements/Court Orders/HB2058
(183.379 Acre Unit)

	Net Acres in Unit	Interest in Unit	Percent of Escrow
<u>Tract #92A - 1.426 Acre Tract</u>			
<u>COAL OWNERSHIP</u>			
(1) Coal Mountain Mining Company, LLP. P. O. Box 675 Tazewell, VA 24651	1.426 acres	0.7776%	<i>n/a</i>
<u>OIL & GAS OWNERSHIP</u>			
(1) Ernest Keene Heirs (a.k.a. Ernest Keen) (15 acre tract)	1.426 acres	0.7776%	
(a) Lula Sisk Keen Heirs, Devisees, Successors or Assigns			
(a.1) Ralph Keene Heirs, Devisees, Successors or Assigns			
(a.1.1) Grace Keen Heirs, Devisees, Successors or Assigns			
(a.1.1.1) Delores E. Estep 200 Summit Ave Lebanon, VA 24266	0.0340 acres 1/42 of 1.426 acres	0.0185%	0.1459% HB2058
(a.1.1.2) Darlene Bradley PO Box 503 Keen Mountain, VA 24624	0.0340 acres 1/42 of 1.426 acres	0.0185%	0.1459% HB2058
(a.1.1.3) Diana Lee Asbury PO Box 974 Lowell, NC 28098	0.0340 acres 1/42 of 1.426 acres	0.0185%	0.1459% HB2058
(a.1.1.4) Roy Earnest Keen 200 Summit Ave Lebanon, VA 24266	0.0340 acres 1/42 of 1.426 acres	0.0185%	0.1459% HB2058
(a.1.1.5) Ralph Douglas Keen PO Box 1121 Raven, VA 24639	0.0340 acres 1/42 of 1.426 acres	0.0185%	0.1459% HB2058
(a.1.1.6) Andy Glen Keen 4846 Quarterwood Rd Thaxton, VA 24174	0.0340 acres 1/42 of 1.426 acres	0.0185%	0.1459% HB2058
(a.1.1.7) Randy Lynn Keen 49 Lakeshore Terrace Hardy, VA 24101	0.0340 acres 1/42 of 1.426 acres	0.0185%	0.1459% HB2058
(a.2) Arnold J. Keene 962 Ascue Rd Cedar Bluff, VA 24609	0.2377 acres 1/6 of 1.426 acres	0.1296%	1.0213% HB2058
(a.3) Paul Keene Heirs Devisees, Successors or Assigns	<i>Deceased with no issue - interest passes to siblings</i>		
(a.1) Ralph Keene Heirs, Devisees, Successors or Assigns			
(a.1.1) Grace Keen Heirs, Devisees, Successors or Assigns			

Exhibit EE
Unit SLW10
Docket #VGOB 92-0421-0218-01
List of all Owners/Claimants with Royalty Split Agreements/Court Orders/HB2058
(183.379 Acre Unit)

	Net Acres in Unit	Interest in Unit	Percent of Escrow
(a.1.1.1) Delores E. Estep 200 Summit Ave Lebanon, VA 24266	0.0068 acres 1/210 of 1.426 acres	0.0037%	0.0292% HB2058
(a.1.1.2) Darlene Bradley PO Box 503 Keen Mountain, VA 24624	0.0068 acres 1/210 of 1.426 acres	0.0037%	0.0292% HB2058
(a.1.1.3) Diana Lee Asbury PO Box 974 Lowell, NC 28098	0.0068 acres 1/210 of 1.426 acres	0.0037%	0.0292% HB2058
(a.1.1.4) Roy Earnest Keen 200 Summit Ave Lebanon, VA 24266	0.0068 acres 1/210 of 1.426 acres	0.0037%	0.0292% HB2058
(a.1.1.5) Ralph Douglas Keen PO Box 1121 Raven, VA 24639	0.0068 acres 1/210 of 1.426 acres	0.0037%	0.0292% HB2058
(a.1.1.6) Andy Glen Keen 4846 Quarterwood Rd Thaxton, VA 24174	0.0068 acres 1/210 of 1.426 acres	0.0037%	0.0292% HB2058
(a.1.1.7) Randy Lynn Keen 49 Lakeshore Terrace Hardy, VA 24101	0.0068 acres 1/210 of 1.426 acres	0.0037%	0.0292% HB2058
(a.2) Arnold J. Keene 962 Ascue Rd Cedar Bluff, VA 24609	0.0475 acres 1/30 of 1.426 acres	0.0259%	0.2043% HB2058
(a.6) Anna R. Lambert 182 Blankenship Dr N. Tazewell, VA 24630	0.0475 acres 1/30 of 1.426 acres	0.0259%	0.2043% HB2058
(a.4) Elizabeth Ann McCowan Justice PO Box 677 Rosedale, VA 24280	0.0475 acres 1/30 of 1.426 acres	0.0259%	0.2043% HB2058
(a.5) Ruby Lee Keene Hale Heirs, Devisees, Successors or Assigns			
(a.5.1) Billy Ray Hale PO Box 311 Honaker, VA 24260	0.0119 acres 1/120 of 1.426 acres	0.0065%	0.0511% HB2058
(a.5.2) Linda K. Matney PO Box 738 Pounding Mill, VA 24637	0.0119 acres 1/120 of 1.426 acres	0.0065%	0.0511% HB2058
(a.5.3) Brenda Weddle PO Box 852 Pounding Mill, VA 24637	0.0119 acres 1/120 of 1.426 acres	0.0065%	0.0511% HB2058
(a.5.4) Carl Lee Hale 104 Third Ave Richlands, VA 24641	0.0119 acres 1/120 of 1.426 acres	0.0065%	0.0511% HB2058
(a.4) Elizabeth Ann McCowan Justice PO Box 677 Rosedale, VA 24280	0.2377 acres 1/6 of 1.426 acres	0.1296%	1.0213% HB2058

Exhibit EE
Unit SLW10
Docket #VGOB 92-0421-0218-01
List of all Owners/Claimants with Royalty Split Agreements/Court Orders/HB2058
(183.379 Acre Unit)

	Net Acres in Unit	Interest in Unit	Percent of Escrow
(a.5) Ruby Lee Keene Hale Heirs, Devisees, Successors or Assigns			
(a.5.1) Billy Ray Hale PO Box 311 Honaker, VA 24260	0.0594 acres 1/24 of 1.426 acres	0.0324%	0.2553% HB2058
(a.5.2) Linda K. Matney PO Box 738 Pounding Mill, VA 24637	0.0594 acres 1/24 of 1.426 acres	0.0324%	0.2553% HB2058
(a.5.3) Brenda Weddle PO Box 852 Pounding Mill, VA 24637	0.0594 acres 1/24 of 1.426 acres	0.0324%	0.2553% HB2058
(a.5.4) Carl Lee Hale 104 Third Ave Richlands, VA 24641	0.0594 acres 1/24 of 1.426 acres	0.0324%	0.2553% HB2058
(a.6) Anna R. Lambert 182 Blankenship Dr N. Tazewell, VA 24630	0.2377 acres 1/6 of 1.426 acres	0.1296%	1.0213% HB2058
	Acres Percent	1.4260 0.7776%	

Tract #92B - 0.405 Acre Tract

COAL OWNERSHIP

(1) Coal Mountain Mining Company, LLP. P. O. Box 675 Tazewell, VA 24651	0.405 acres	0.2209%	n/a
---	-------------	---------	-----

OIL & GAS OWNERSHIP

(1) Ralph Keen Heirs (0.50 acre tract)	0.405 acres	0.2209%	
(a.1) Ralph Keene Heirs, Devisees, Successors or Assigns			
(a.1.1) Grace Keen Heirs, Devisees, Successors or Assigns			
(a.1.1.1) Delores E. Estep 200 Summit Ave Lebanon, VA 24266	0.0579 acres 1/7 of 0.405 acres	0.0316%	0.2486% HB2058
(a.1.1.2) Darlene Bradley PO Box 503 Keen Mountain, VA 24624	0.0579 acres 1/7 of 0.405 acres	0.0316%	0.2486% HB2058
(a.1.1.3) Diana Lee Asbury PO Box 974 Lowell, NC 28098	0.0579 acres 1/7 of 0.405 acres	0.0316%	0.2486% HB2058
(a.1.1.4) Roy Earnest Keen 200 Summit Ave Lebanon, VA 24266	0.0579 acres 1/7 of 0.405 acres	0.0316%	0.2486% HB2058
(a.1.1.5) Ralph Douglas Keen PO Box 1121 Raven, VA 24639	0.0579 acres 1/7 of 0.405 acres	0.0316%	0.2486% HB2058

Exhibit EE
Unit SLW10
Docket #VGOB 92-0421-0218-01
List of all Owners/Claimants with Royalty Split Agreements/Court Orders/HB2058
(183.379 Acre Unit)

	Net Acres in Unit	Interest in Unit	Percent of Escrow
(a.1.1.6) Andy Glen Keen 4846 Quarterwood Rd Thaxton, VA 24174	0.0579 acres 1/7 of 0.405 acres	0.0316%	0.2486% HB2058
(a.1.1.7) Randy Lynn Keen 49 Lakeshore Terrace Hardy, VA 24101	0.0579 acres 1/7 of 0.405 acres	0.0316%	0.2486% HB2058
	Acres Percent	0.4050 0.2209%	

Tract #94 - 19.87 Acre Tract

COAL OWNERSHIP

(1) Coal Mountain Mining Company, LLP. P. O. Box 675 Tazewell, VA 24651	19.870 acres	10.8355%	42.6926% Royalty Split	- 50%
---	--------------	----------	---------------------------	-------

OIL & GAS OWNERSHIP

(1) Yukon Pocahontas Coal Company, et al.	19.87 acres	10.8355%		
(a) Yukon Pocahontas Coal Company P.O. Box 187 Tazewell, VA 24651	9.935 acres 1/2 of 19.87 acres	5.4177%	21.3463% Royalty Split	- 50%
(b) Buchanan Coal Company P.O. Box 187 Tazewell, VA 24651	2.208 acres 1/9 of 19.87 acres	1.2039%	4.7436% Royalty Split	- 50%
(c) Sayers-Pocahontas Coal Company P.O. Box 187 Tazewell, VA 24651	1.104 acres 1/18 of 19.87 acres	0.6020%	2.3718% Royalty Split	- 50%
(d) Highland Resources, Inc/ North American Resources, Corp. * 100 Peachtree Street NW, Suite 2650 Atlanta, GA 30303	6.623 acres 1/3 of 19.87 acres	3.6118%	14.2309% Royalty Split	- 50%

Royalties Payable to:

Plum Creek Timberlands, LP
Attn: Mineral Department
Five Concourse Parkway, Suite 1650
Atlanta, GA 30328

* Note: Plum Creek Timberlands retained their CBM interest.
Highland Resources, Inc/North American Resource, Corp is owner of the Oil & Gas estates only.

Acres	19.8700
Percent	10.8355%

Tract #95D - 0.55 Acre Tract

COAL OWNERSHIP

(1) Coal Mountain Mining Company, LLP. P. O. Box 675 Tazewell, VA 24651	0.550 acres	0.2999%	1.1817% Royalty Split	- 50%
---	-------------	---------	--------------------------	-------

OIL & GAS OWNERSHIP

(1) Yukon Pocahontas Coal Company, et al.	0.55 acres	0.2999%		
---	------------	---------	--	--

Exhibit EE
Unit SLW10
Docket #VGOB 92-0421-0218-01
List of all Owners/Claimants with Royalty Split Agreements/Court Orders/HB2058
(183.379 Acre Unit)

	Net Acres in Unit	Interest in Unit	Percent of Escrow	
(a) Yukon Pocahontas Coal Company P.O. Box 187 Tazewell, VA 24651	0.275 acres 1/2 of 0.55 acres	0.1500%	0.5909%	- 50%
			Royalty Split	
(b) Buchanan Coal Company P.O. Box 187 Tazewell, VA 24651	0.061 acres 1/9 of 0.55 acres	0.0333%	0.1313%	- 50%
			Royalty Split	
(c) Sayers-Pocahontas Coal Company P.O. Box 187 Tazewell, VA 24651	0.031 acres 1/18 of 0.55 acres	0.0167%	0.0657%	- 50%
			Royalty Split	
(d) Highland Resources, Inc/ North American Resources, Corp. * 100 Peachtree Street NW, Suite 2650 Atlanta, GA 30303	0.183 acres 1/3 of 0.55 acres	0.1000%	0.3939%	- 50%
			Royalty Split	

Royalties Payable to:

Plum Creek Timberlands, LP
Attn: Mineral Department
Five Concourse Parkway, Suite 1650
Atlanta, GA 30328

* Note: Plum Creek Timberlands retained their CBM interest.
Highland Resources, Inc/North American Resource, Corp is owner of the Oil & Gas estates only.

Acres **0.5500**
Percent **0.2999%**

Tract #95E - 1.02 Acre Tract

COAL OWNERSHIP

(1) Coal Mountain Mining Company, LLP., Tr 6 P. O. Box 675 Tazewell, VA 24651	1.020 acres	0.5562%	n/a
---	-------------	---------	------------

OIL & GAS OWNERSHIP

(1) Garden Realty Corporation c/o Ann B. Worley 108 Bexley Road Mooresville, NC 28117	1.02 acres	0.5562%	4.3831% HB2058
--	------------	---------	---------------------------------

Acres **1.0200**
Percent **0.5562%**

TOTAL CONFLICTS RESOLVED

Acres **23.2710**
Percent **12.6901%**

AFFIDAVIT OF MAILING

COMMONWEALTH OF VIRGINIA
COUNTY OF **BUCHANAN**

Applicant: CNX Gas Company LLC
Relief Sought: Disbursement Petition for SLW10
VGOB: 92-0421-0218-01

I, Anita D. Duty, after being duly sworn upon oath, state as follows:

1. I am the Pooling Supervisor for CNX Land Resources, Inc. and am responsible for the notification process required by Va. Code Ann. §45.1-361.19 of the Code of Virginia and 4VAC25-160-40.

2. That on September 2, 2016 a true and correct copy of the Notice of Hearing and Exhibits were mailed, via certified mail return receipt requested, based upon information and belief, the names and last-known addresses, where such addresses are known, of the parties owning an interest in this cause are set forth and attached hereto.

3. Notice of this cause has therefore been served by mail pursuant to the applicable statutes and rules of the Board.



Anita D. Duty
Pooling Supervisor
for CNX Land LLC

STATE OF VIRGINIA


COUNTY OF TAZEWELL, TO-WIT:

TAKEN, SUBSCRIBED AND SWORN to before me this 27 day of Sept,
2016.



Notary Public

My commission expires: 3/31/20



CERTIFICATION OF NOTICE
CNX Gas Company LLC

SLW10
VGOB 92-0421-0218-01
Disbursement
Buchanan

Last Name	First Name	MAILED	RECEIPT #		Received	
Asbury	Diana	9/2/2016	7016034000008988	4664	9/6/2016	1
Bradley	Darlene	9/2/2016	7016034000008988	4671	9/8/2016	2
Coal Mountain Mining Co LLP		9/2/2016	7016034000008988	4688	9/7/2016	3
Estep	Delores	9/2/2016	7016034000008988	4695	9/6/2016	4
Gardean Realty Corp		9/2/2016	7016034000008988	4701	9/3/2016	5
Hale	Billy Ray	9/2/2016	7016034000008988	4178	9/9/2016	6
Hale	Carl Lee	9/2/2016	7016034000008988	4725	9/6/2016	7
Justice	Elizabeth Ann McCowan	9/2/2016	7016034000008988	4732	9/6/2016	8
Keen	Andy	9/2/2016	7016034000008988	4749	9/9/2016	9
Keen	Ralph D	9/2/2016	7016034000008988	4756	9/10/2016	10
Keen	Randy L	9/2/2016	7016034000008988	4763	9/3/2016	11
Keen	Roy E	9/2/2016	7016034000008988	4770	9/6/2016	12
Keene	Arnold J	9/2/2016	7016034000008988	4787	9/6/2016	13
Lambert	Anna R	9/2/2016	7016034000008988	4336	9/7/2016	14
Matney	Linda K	9/2/2016	7016034000008988	4343	9/6/2016	15
Plum Creek Timberlands		9/2/2016	7016034000008988	4350	9/6/2016	16
Weddle	Brenda	9/2/2016	7016034000008988	4367	9/6/2016	17
Yukon/Buch/Sayers-Pocantas Coal Co		9/2/2016	7016034000008988	4374	9/6/2016	18

SUPPLEMENTAL AFFIDAVIT OF MAILING—COAL OWNER

COMMONWEALTH OF VIRGINIA
COUNTY OF **BUCHANAN**

Applicant: CNX Gas Company LLC
Relief Sought: Disbursement/Dismissal for Unit **SLW10**
VGOB: 92-0421-0218-01

I, Anita D. Duty, being first duly sworn on oath, depose and say:

1. I am the Pooling Supervisor for CNX Land LLC, and I am authorized to submit this Affidavit on behalf of the Applicant CNX Gas Company LLC.

2. I affirm that the coal owner(s) in this Unit was properly noticed under Va. Code Ann. 45.1-361-22:2. See annexed letter(s) dated **November 4, 2015**. See annexed Certificate of Notice and coal owner notice form letter example.

3. The coal owner(s) **Coal Mountain Mining Company** provided evidence of a split agreement pertaining to a portion of this Unit, and consequently, to the extent the split agreement applies, said owner(s) is not dismissed as a Respondent by reason of being a gas claimant under the split agreement.


However, **Coal Mountain Mining Company** should be dismissed as Respondent/coal claimant for failure to timely provide evidence of a relevant proceeding or agreement with regard to its other coal owner claims.



Anita D. Duty
Pooling Supervisor
for CNX Land LLC

STATE OF VIRGINIA
COUNTY OF TAZEWELL, TO-WIT:

TAKEN, SUBSCRIBED AND SWORN to before me this 29th day of August, 2016.



Notary Public
Commission ID # 7215200

My commission expires: 8/31/2016

Commonwealth of Virginia
Jeffrey A. Simmons - Notary Public
Commission ID: 7215200
My Commission Expires 08/31/2016

CERTIFICATION OF NOTICE
CNX Gas Company LLC

SLW10
VGOB 92-0421-0218-01
Coal Owner Dismissal

Last Name	First Name	MAILED	RECEIPT #	Received
Coal Mountain Mining Company (Coal Owner)		11/4/2015	70151520000353330233	11/6/2015



USPS Tracking®



Customer Service ›
Have questions? We're here to help.



Get Easy Tracking Updates ›
Sign up for My USPS.

Tracking Number: **70151520000353330233**

Product & Tracking Information

Postal Product:

Features:
Certified Mail™

November 6, 2015, 9:52 am

Delivered

TAZEWELL, VA 24651

November 6, 2015, 9:01 am

Available for Pickup

TAZEWELL, VA 24651

November 5, 2015, 7:12 pm

Departed USPS Facility

CHARLESTON, WV 25350

November 4, 2015, 10:05 pm

Arrived at USPS Facility

CHARLESTON, WV 25350

Available Actions

Track Another Package

Tracking (or receipt) number

Track It

Manage Incoming Packages

Track all your packages from a dashboard.
No tracking numbers necessary.



Sign up for My USPS ›

HELPFUL LINKS

- Contact Us
- Site Index
- FAQs

ON ABOUT.USPS.COM

- About USPS Home
- Newsroom
- USPS Service Updates
- Forms & Publications
- Government Services
- Careers

OTHER USPS SITES

- Business Customer Gateway
- Postal Inspectors
- Inspector General
- Postal Explorer
- National Postal Museum
- Resources for Developers

LEGAL INFORMATION

- Privacy Policy
- Terms of Use
- FOIA
- No FEAR Act EEO Data



Date _____

«FNAME» «LNAME»
«Attention_Line»
«Street_Address»
«City»«State»«Zip»
COAL OWNERS

RE: Unit _____
Miscellaneous Petition for Disbursement from Escrow

Dear Property Owner,

House Bill 2058 was signed by the Governor and became law effective July 1, 2015. This new law requires the Virginia Gas and Oil Board to disburse monies placed in escrow because of conflicting claims (between coal owners and oil and gas owners) to coalbed methane gas royalties to the oil and gas owners of the tracts in this Unit.

In general, under this new law escrowed funds are to be paid to oil and gas owners unless the coal owner(s) provides the operator CNX and the Division of Gas and Oil "with evidence of a proceeding" [as in a court case] "or an agreement." The new law gives coal owners/coal claimants 45 days from the date you get this letter to provide that evidence.

Enclosed herewith please find a copy of the 45 day Notice of Filing. Please read the Notice carefully to be sure you understand that you have 45 days to provide evidence to the operator CNX Gas Company LLC at the address above **and** the Division of Gas and Oil at PO Draw 159, Lebanon, VA 24266

In order to help us keep our records current and to make sure you receive all correspondence and notices promptly, please notify us of any address change at the address above.

Sincerely,

Anita Duty
Pooling Supervisor

Enclosure(s)