

BEFORE THE VIRGINIA GAS AND OIL BOARD

PETITIONER: CNX Gas Company LLC

DIVISION OF GAS AND OIL

DOCKET NO: VGOB 92-0421-0217-05

RELIEF SOUGHT: (1) DISBURSEMENT FROM ESCROW REGARDING TRACT(S) 68, 68B, 68C, A portion of 74A, A portion of 75A, 75B, 77C, 77E, 78, 79C (2) AND AUTHORIZATION FOR DIRECT PAYMENT OF ROYALTIES (3) AND DISMISSAL OF COAL OWNERS PURSUANT TO CODE OF VIRGINIA SECTION 45.1-361.22:2.

HEARING DATE: September 20, 2016

DRILLING UNIT: SLW9

BUCHANAN COUNTY, VIRGINIA

PETITION FOR ORDER OF DISBURSEMENT OF ESCROW FUNDS

1. Petitioner and its counsel

Petitioner is CNX Gas Company LLC, PO Box 570, Pounding Mill, VA 24637, (276)596-5075. Petitioner's counsel is Mark A. Swartz, Hillard & Swartz, LLP, 122 Capital Street, Suite 201, Charleston, WV 25301.

2. Relief Sought

1) the disbursement of escrowed funds heretofore deposited with the Board's Escrow Agent, attributable to Tracts 68, 68B, 68C, 74A, 75A, 75B, 77C, 77E, 78 & 79C, as depicted upon the annexed table; and (2) authorization to begin paying royalties directly to Coal Mountain Mining Company, Delores Estep, Darlene Bradley, Diana Asbury, Ralph D. Keen, Andy Keen, Randy L. Keen, Roy E. Keen, Anna R. Lambert, Rebecca I. Ritchie Hale, Michael Hess, Beth Underhill, David Hess, Jeff Jackson, Julia Chitester, John Douglas Davis, Joan Davis Boyd, Sylvia McGlothlin, Teddy Ferrell, Michael Ellis Wilkes, Jamet M. Willett, Nancy Rose, Bobby Steele, Grady Horn and Plum Creek Timberlands, LP.

3. Legal Authority

Va. Code Ann. § 45.1-361.1 et seq., 4 VAC 25-160-140., and relevant Virginia Gas and Oil Board Orders ("Board") heretofore promulgated pursuant to law.

4. Type of Well(s)

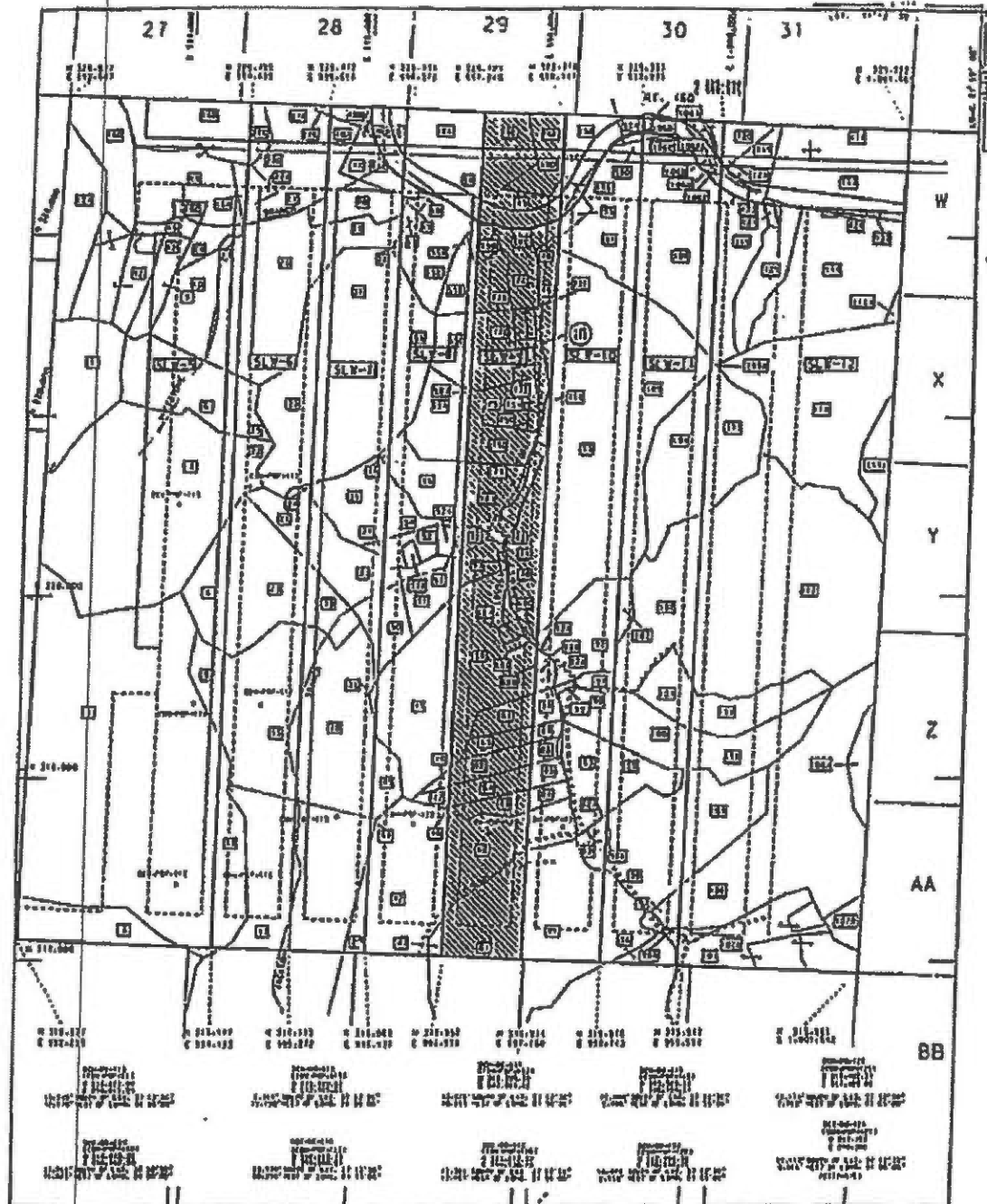
Coalbed Methane

5. Factual basis for relief requested

- a. Coal Mountain Mining Company, Delores Estep, Darlene Bradley, Diana Asbury, Ralph D. Keen, Andy Keen, Randy L. Keen, Roy E. Keen, Anna R. Lambert have entered into royalty split agreement(s). Said royalty split agreement(s) allow the Applicant and Designated Operator to pay royalties directly to the persons identified in Exhibit EE.
- b. Rebecca I. Ritchie Hale, Michael Hess, Beth Underhill, David Hess, Jeff Jackson, Julia Chitester, John Douglas Davis, Joan Davis Boyd, Sylvia McGlothlin, Teddy Ferrell, Michael Ellis Wilkes, Jamet M. Willett, Nancy Rose, Bobby Steele, Grady Horn, Plum Creek Timberlands, LP are the gas claimants in Tract(s) 74A, 75A, 75B, 77C, 77E, 78, 79C. As such, Rebecca I. Ritchie Hale, Michael Hess, Beth Underhill, David Hess, Jeff Jackson, Julia Chitester, John Douglas Davis, Joan Davis Boyd, Sylvia McGlothlin, Teddy Ferrell, Michael Ellis Wilkes, Jamet M. Willett, Nancy Rose, Bobby Steele, Grady Horn, Plum Creek Timberlands, LP are entitled to 100% of the CBM royalties attributable to their gas claims that are now in escrow and as may be hereafter payable. See Va. Code Ann. § 45.1-361.22:2.A.
- c. That CNX Gas Company LLC has previously given the notice(s) required by § 45.1-361.22:2.A to all conflicting coal claimants identified in the above referenced pooling Order and any supplemental Orders pertaining thereto.
- d. That when the Board granted Petitioner's Miscellaneous Petition in VGOB 08-0318-2163-01, it dismissed the coal claimant Coal Creek Coal Company as a Respondent to these proceedings. Accordingly Coal Creek Coal Company was not provided notice under § 45.1-361.22 of the hearing set on this Petition.
- e. That a detailed accounting in accordance with the applicable provisions of § 45.1-361.22 is submitted herewith and identified as Exhibit J.
- f. That an Exhibit identified as Table 1 is annexed hereto, and it specifies how the disbursement (s) is to be calculated and paid by the escrow agent.
- g. That Va. Code Ann. § 45.1-361.22:2.A. further provides that the Operator shall pay such royalties as may hereafter be payable directly to the gas claimant Coal Mountain Mining Company, Delores Estep, Darlene Bradley, Diana Asbury, Ralph D. Keen, Andy Keen, Randy L. Keen, Roy E. Keen, Anna R. Lambert, Rebecca I. Ritchie Hale, Michael Hess, Beth Underhill, David Hess, Jeff Jackson, Julia Chitester, John Douglas Davis, Joan Davis Boyd, Sylvia McGlothlin, Teddy Ferrell, Michael Ellis Wilkes, Jamet M. Willett, Nancy Rose, Bobby Steele, Grady Horn, Plum Creek Timberlands, LP and shall not escrow same. See Exhibit EE annexed hereto.

6. Attestation

The foregoing Petition to the best of my knowledge, information, and belief is true and correct.



NOTE: ALL ACRES ARE PLANIMETERED

EXPLANATION

















-  PROPOSED SLW UNIT
-  PROPERTY LINE
-  HIGHWAY RIGHT-OF-WAY
-  TRACT IDENTIFICATION NUMBER
-  COUNTY ROUTE
-  OAKWOOD FIELD LINE
-  OAKWOOD FIELD 80 ACRE 10,
-  LONGWELL PANEL UNIT 10,
-  PROPOSED WIRE PLUM
-  VIRGINIA SOUTH STATE PLANK
-  COORDINATES NORTH 325.055
-  EAST 332.887
-  CHARGED METHANE WELL
-  LOCATION
-  TRACT LAND MODE
-  FORCE POOL PANEL

EXHIBIT B-1

POCAHONTAS GAS PARTNERSHIP
DOCKET NO. V008-92/04/21-0217
FORCE POOLING
WELL LOCATIONS
SLW 9
KEEN MTH. QUADRANGLE
BUCHANAN COUNTY, VA

<p>SCALE: </p> <p>0' 500' 1000'</p>	<p>PREPARED BY: ARBENTHORN</p> <p>CHECKED BY: D.L. BRADSHAW</p> <p>DATE: MAR 07, 1997</p>
---	---

Pocahontas Gas Partnership
Docket No. VGOB-92/04/21-0217
Panel by Panel Active Coalbed Methane Units
SLW-9
Total Acres - 182.528 Revised 3-5-92
(Note: See attached map Exhibit B and B-1 for tract location.)

Page 1

61. Coal Mountain Mining Company - TR 9 - Coal, Oil & Gas
Coal Lessees
United Coal Company
Consolidation Coal Company
Pocahontas Gas Partnership - CBM Lessee
Consolidation Coal Company - Oil & Gas Lessee
16.451 acres - 9.01%
62. Coal Mountain Mining Company - TR 6 - Coal, Oil & Gas
Coal Lessees
United Coal Company
Consolidation Coal Company
Pocahontas Gas Partnership - CBM Lessee
Consolidation Coal Company - Oil & Gas Lessee
14.437 acres - 7.91%
63. Coal Mountain Mining Company - TR 6 - Coal, Oil & Gas
Coal Lessees
United Coal Company
Consolidation Coal Company
Pocahontas Gas Partnership - CBM Lessee
Consolidation Coal Company - Oil & Gas Lessee
3.851 acres - 2.11%
64. Coal Mountain Mining Company - TR 6 - Coal, Oil & Gas
Coal Lessees
United Coal Company
Consolidation Coal Company
Pocahontas Gas Partnership - CBM Lessee
Consolidation Coal Company - Oil & Gas Lessee
5.021 acres - 2.75%
65. Coal Mountain Mining Company - TR 6 - Coal, Oil & Gas
Coal Lessees
United Coal Company
Consolidation Coal Company
Pocahontas Gas Partnership - CBM Lessee
Consolidation Coal Company - Oil & Gas Lessee
4.861 acres - 2.66%

Pocahontas Gas Partnership
Docket No. VGOB-92/04/21-0217
Panel by Panel Active Coalbed Methane Units
SLW-9
Total Acres - 182.528 Revised 3-5-92
(Note: See attached map Exhibit B and B-1 for tract location.)

Page 2

66. Coal Mountain Mining Company - TR 6 - Coal, Oil & Gas
Coal Lessees
United Coal Company
Consolidation Coal Company
Pocahontas Gas Partnership - CBM Lessee
Consolidation Coal Company - Oil & Gas Lessee
3.145 acres - 1.72%
67. Coal Mountain Mining Company - TR 6 - Coal, Oil & Gas
Coal Lessees
United Coal Company
Consolidation Coal Company
Pocahontas Gas Partnership - CBM Lessee
Consolidation Coal Company - Oil & Gas Lessee
4.671 acres - 2.56%
68. Coal Mountain Mining Company - TR 14 - Coal
Coal Lessees
United Coal Company
Consolidation Coal Company
Pocahontas Gas Partnership - CBM Lessee
E. Keen Heirs - Oil & Gas
24.4502 acres - 13.5454%
- 68A. Coal Mountain Mining Company - TR 14 - Coal
Coal Lessees
United Coal Company
Consolidation Coal Company
Pocahontas Gas Partnership - CBM Lessee
R. McCowan - Oil & Gas
1.134 acres - 0.62%
- 68B. Coal Mountain Mining Company - TR 14 - Coal
Coal Lessees
United Coal Company
Consolidation Coal Company
Pocahontas Gas Partnership - CBM Lessee
R. Keen - Oil & Gas
0.230 acres - 0.13%

9

Pocahontas Gas Partnership
Docket No. VGOB-92/04/21-0217
Panel by Panel Active Coalbed Methane Units
SLW-9
Total Acres - 182.528 Revised 3-5-92
(Note: See attached map Exhibit B and B-1 for tract location.)

Page 3

- 68C. Coal Mountain Mining Company - TR 14 - Coal
Coal Lessees
United Coal Company
Consolidation Coal Company
Pocahontas Gas Partnership - CBM Lessee
J. Lambert - Oil & Gas
0.547 acres - 0.30%
- 68D. Coal Mountain Mining Company - TR 9 - Coal, Oil & Gas
Coal Lessees
United Coal Company
Consolidation Coal Company
Pocahontas Gas Partnership - CBM Lessee
Consolidation Coal Company - Oil & Gas Lessee
0.084 acres - 0.05%
69. Hugh MacRae Land Trust - TR 5 - Coal
Coal Lessees
Permac, Inc.
Consolidation Coal Company
Pocahontas Gas Partnership - CBM Lessee
T. Wade - Oil & Gas
3.489 acres - 1.91%
70. Hugh MacRae Land Trust - TR 5 - Coal
Coal Lessees
Permac, Inc.
Consolidation Coal Company
Pocahontas Gas Partnership - CBM Lessee
Consolidation Coal Company - Oil & Gas
0.312 acres - 0.17%
71. Coal Mountain Mining Company - TR 19 - Coal, Oil & Gas
Coal Lessees
United Coal Company
Consolidation Coal Company
Pocahontas Gas Partnership - CBM Lessee
Consolidation Coal Company - Oil & Gas Lessee
13.087 acres - 7.17%

10

Pocahontas Gas Partnership
Docket No. VGOB-92/04/21-0217
Panel by Panel Active Coalbed Methane Units
SLW-9
Total Acres - 182.528 Revised 3-5-92
(Note: See attached map Exhibit B and B-1 for tract location.)

Page 4

72. Hugh MacRae Land Trust - TR 5 - Coal
Coal Lessees
Permac, Inc.
Consolidation Coal Company
Pocahontas Gas Partnership - CBM Lessee
W. Wade - Oil & Gas
1.271 acres - 0.70%
73. Hugh MacRae Land Trust - TR 5 - Coal
Coal Lessees
Permac, Inc.
Consolidation Coal Company
Pocahontas Gas Partnership - CBM Lessee
A. Deskins - Oil & Gas
1.337 acres - 0.73%
74. Consolidation Coal Company - Oil & Gas Lessee
2.986 acres - 1.64%
- 74A. Hugh MacRae Land Trust - TR 17 - Coal
Coal Lessees
Permac, Inc.
Consolidation Coal Company
Pocahontas Gas Partnership - CBM Lessee
E. Marshall Heirs - Oil & Gas
7.866 acres - 4.31%
75. Hugh MacRae Land Trust - TR 17 - Coal
Coal Lessees
Permac, Inc.
Consolidation Coal Company
Pocahontas Gas Partnership - CBM Lessee
J. Rowe - Oil & Gas
6.467 acres - 3.54%
- 75A. Hugh MacRae Land Trust - TR 17 - Coal
Coal Lessees
Permac, Inc.
Consolidation Coal Company
Pocahontas Gas Partnership - CBM Lessee
A. Ferrell Heirs - Oil & Gas
0.107 acres - 0.06%

Pocahontas Gas Partnership
Docket No. VGOB-92/04/21-0217
Panel by Panel Active Coalbed Methane Units
SLW-9
Total Acres - 182.528 Revised 3-5-92
(Note: See attached map Exhibit B and B-1 for tract location.)

Page 5

- 75B. Hugh MacRae Land Trust - TR 17 - Coal
Coal Lessees
Permac, Inc.
Consolidation Coal Company
Pocahontas Gas Partnership - CBM Lessee
N. Rosa - Oil & Gas
0.258 acres - 0.14%
- 75C. Hugh MacRae Land Trust - TR 17 - Coal
Coal Lessees
Permac, Inc.
Consolidation Coal Company
Pocahontas Gas Partnership - CBM Lessee
Fred Sisk - Oil & Gas
0.639 acres - 0.35%
- 75D. Hugh MacRae Land Trust - TR 17 - Coal
Coal Lessees
Permac, Inc.
Consolidation Coal Company
Pocahontas Gas Partnership - CBM Lessee
O. Sisk - Oil & Gas
6.888 acres - 3.77%
76. Coal Mountain Mining Company - TR 19 - Coal, Oil & Gas
Coal Lessees
United Coal Company
Consolidation Coal Company
Pocahontas Gas Partnership - CBM Lessee
Consolidation Coal Company - Oil & Gas Lessee
8.522 acres - 4.67%
77. Yukon Pocahontas Coal - TR BV 50-2 - Coal, Oil & Gas
Coal Lessees
Jewell Smokeless Coal Company
Island Creek Coal Company
Consolidation Coal Company
OXY USA - CBM Lessee
Cabot - Oil & Gas Lessee
8.490 acres - 4.65%

12

Pocahontas Gas Partnership
Docket No. VGOB-92/04/21-0217
Panel by Panel Active Coalbed Methane Units
SLW-9
Total Acres - 182.528 Revised 3-5-92
(Notes: See attached map Exhibit B and B-1 for tract location.)

Page 6

- 77C. Hugh MacRae Land Trust - TR 17 - Coal
Coal Lessees
Permac, Inc.
Consolidation Coal Company
Pocahontas Gas Partnership - CBM Lessee
B. Steele - Oil & Gas
11.333 acres - 6.21%
- 77D. Hugh MacRae Land Trust - TR 17 - Coal
Coal Lessees
Permac, Inc.
Consolidation Coal Company
Pocahontas Gas Partnership - CBM Lessee
G. Rose - Oil & Gas
4.915 acres - 2.69%
- 77E. Hugh MacRae Land Trust - TR 17 - Coal
Coal Lessees
Permac, Inc.
Consolidation Coal Company
Pocahontas Gas Partnership - CBM Lessee
G. Horn - Oil & Gas
0.772 acres - 0.42%
- 77F. Hugh MacRae Land Trust - TR 17 - Coal
Coal Lessees
Permac, Inc.
Consolidation Coal Company
Pocahontas Gas Partnership - CBM Lessee
K. Steele - Oil & Gas
1.889 acres - 1.03%
78. Coal Mountain Mining Company - TR 17 - Coal
Coal Lessees
United Coal Company
Consolidation Coal Company
Pocahontas Gas Partnership - CBM Lessee
Yukon Pocahontas Coal - Oil & Gas
Oxy USA - CBM Lessee
Cabot Oil & Gas - Oil & Gas Lessee
0.126 acres - 0.07%

13

Pocahontas Gas Partnership
Docket No. VGOB-92/04/21-0217
Panel by Panel Active Coalbed Methane Units
SLW-9
Total Acres - 182.528 Revised 3-5-92
(Note: See attached map Exhibit B and B-1 for tract location.)

Page 7

79. Coal Mountain Mining Company - TR 24 - Coal
Coal Lessees
United Coal Company
Consolidation Coal Company
Pocahontas Gas Partnership - CBM Lessee
Garden Realty - Oil & Gas
Consolidation Coal Company - Oil & Gas Lessee
9.19 acres - 5.03%
- 79B. Hugh MacRae Land Trust - TR 17 - Coal
Coal Lessees
Permac, Inc.
Consolidation Coal Company
Pocahontas Gas Partnership - CBM Lessee
D. Wade - Oil & Gas
1.565 acres - 0.86%
- 79C. Hugh MacRae Land Trust - TR 17 - Coal
Coal Lessees
Permac, Inc.
Consolidation Coal Company
Pocahontas Gas Partnership - CBM Lessee
E. Keen Heirs - Oil & Gas
0.187 acres - 0.10%
- 79D. Yukon Pocahontas Coal - TR-113 - Coal, Oil & Gas
Coal Lessees
Jewell Smokeless Coal Company
Island Creek Coal Company
Consolidation Coal Company
OXY USA - CBM Lessees
Cabot Oil & Gas Corporation - Oil & Gas Lessee
4.70 acres - 2.57%
- 79E. Coal Mountain Mining Company - TR 24 - Coal
Coal Lessees
United Coal Company
Consolidation Coal Company
Island Creek Coal Company
Pocahontas Gas Partnership - CBM Lessee
Garden Realty - Oil & Gas
Consolidation Coal Company - Oil & Gas Lessee
4.28 acres - 2.34%

14

Pocahontas Gas Partnership
Docket No. VGOB-92/04/21-0217
Panel by Panel Active Coalbed Methane Units
SLW-9
Total Acres - 182.528 Revised 3-5-92
(Note: See attached map Exhibit B and B-1 for tract location.)

Page 8

79F. Yukon Pocahontas Coal - TR-113 - Coal, Oil & Gas
Coal Lessees
Jewell Smokeless Coal Company
Island Creek Coal Company
OXY USA - CBM Lessee
Cabot Oil & Gas Corporation - Oil & Gas Lessee
2.97 acres - 1.63%

15

74A Tract 74A (total acreage)

7.8660

1	74A	Rebecca Hale\1509 Kentucky Ave Bristol TN 37620	1/2	3.9330	100.00%	3.9330	10.0490%	\$919.14
2	74A	Rebecca Hale\1509 Kentucky Ave Bristol TN 37620	1/8	0.9833	100.00%	0.9833	2.5122%	\$229.78
3	74A	Rebecca Hale\1509 Kentucky Ave Bristol TN 37620	1/8	0.9833	100.00%	0.9833	2.5122%	\$229.78
4	74A	Rebecca Hale\1509 Kentucky Ave Bristol TN 37620	1/8	0.9833	100.00%	0.9833	2.5122%	\$229.78
5	74A	Michael Hess\109 Aldie Burn Ct Stephens City, VA 22655	1/48	0.1639	100.00%	0.1639	0.4187%	\$38.30
6	74A	Beth Underhill\243 Forest Ct Bentonville, VA 22610	1/48	0.1639	100.00%	0.1639	0.4187%	\$38.30
7	74A	David Hess\6103 Wild Pear Ln Crozet, VA 22932	1/48	0.1639	100.00%	0.1639	0.4187%	\$38.30
8	74A	Jeff Jackson\1001 E 35th St Charlotte NC 28205	1/48	0.1639	100.00%	0.1639	0.4187%	\$38.30
9	74A	Julia Chitester Jackson\2212 E 8th ST Charlotte NC 28204	1/48	0.1639	100.00%	0.1639	0.4187%	\$38.30

75A Tract 75A (total acreage)

0.1070

1	75A	John Douglas Davis\2146 Old Ky Tpk Raven VA 24639	1/52	0.0021	100.00%	0.0021	0.0053%	\$0.48
2	75A	Joan Davis Boyd\1192 Willie Rd Vansant, VA 24656	1/52	0.0021	100.00%	0.0021	0.0053%	\$0.48
3	75A	Sylvia McGlothlin\PO Box 71 Raven VA 24639	1/39	0.0027	100.00%	0.0027	0.0070%	\$0.64
4	75A	Teddy Ferrell\30194 Blue Springs Rd Meadowview, VA 24631	1/234	0.0005	100.00%	0.0005	0.0012%	\$0.11
5	75A	Michael Ellis Wilkes\929 Hulana St Rossville, GA 30741	1/65	0.0016	100.00%	0.0016	0.0042%	\$0.38
6	75A	Janet M Willett\1642 Osbun Rd Chickamauga, GA 30707	1/65	0.0016	100.00%	0.0016	0.0042%	\$0.38

75B Tract 75B (total acreage)

0.2580

1	75B	Nancy Rose\PO Box 568 Keen Mountain VA 24624		0.2580	100.00%	0.2580	0.6592%	\$60.29
---	-----	--	--	--------	---------	--------	---------	---------

77C Tract 77C (total acreage)

11.3330

1	77C	Bobby Steele\Box 1153 Raven VA 24639		11.3330	100.00%	11.3330	28.9562%	\$2,648.52
---	-----	--------------------------------------	--	---------	---------	---------	----------	------------

77E Tract 77E (total acreage)

0.7720

1	77E	Grady Horn\PO Box 782 Raven, VA 24639		0.7720	100.00%	0.7720	1.9725%	\$180.42
---	-----	---------------------------------------	--	--------	---------	--------	---------	----------

78 Tract 78 (total acreage)

0.1260

1	78	Plum Creek Timberlands\PO Box 1990 Columbia Falls, MT 59912	1/3	0.0420	100.00%	0.0420	0.1073%	\$9.82
---	----	---	-----	--------	---------	--------	---------	--------

79C Tract 79C (total acreage)

0.1870

1	79C	Plum Creek Timberlands\PO Box 1990 Columbia Falls, MT 59912	1/3	0.0623	100.00%	0.0623	0.1593%	\$14.57
---	-----	---	-----	--------	---------	--------	---------	---------

Wells contributing to the escrow account: CBM-PGP-127C, PGP 127B W/PL, PGP 126B W/PL, PGP 125A W/PL

Exhibit E
Unit SLW9
Docket #VGOB-92-0421-0217-05
List of Respondents that require escrow
(182.5282 Acre Unit)

	Net Acres in Unit	Interest in Unit
--	----------------------	---------------------

Tract #73 - 1.337 Acre Tract

COAL OWNERSHIP

(1) Hugh Macrae Land Trust Tr 5 c/o Gump, Strauss, Akin LLP 1 Bryant Park, Floor 41 New York, NY 10036-6705	1.337 acres	0.7325%
--	-------------	---------

By Assignment and Bill of Sale (Gas lease royalty), HMLT devised all of its right, title and interest (other than "Excluded Assets") to Torch Energy Advisors Inc. effective September 4, 1991 and recorded in Buchanan County under DB474 / PG384.

Torch Oil & Gas Company
c/o Sue Ann Craddock
670 Dona Ana Road SW
Deming, New Mexico 88030

Effective 2/1/11, Torch Oil & Gas Company assigned a 2% ORRI to SAC Investments, L.P.

Effective 3/31/14, Torch Oil & Gas Company, et al. assigned and conveyed 10% of its right, title and interest to Rockport Oil & Gas, L.L.C. In addition, Torch Oil & Gas Company, et al. assigned and conveyed the remaining 90% of its right, title and interest to Chisos, Ltd.

Rockport Oil & Gas L.L.C. PO Box 847 Houston, TX 77001	0.134 acres 1/10 of 1.337 acres	0.0732%
Chisos, LTD 670 Dona Ana Road SW Deming, New Mexico 88030	1.203 acres 9/10 of 1.337 acres	0.6592%

OIL & GAS OWNERSHIP

The respondents listed below did not respond timely to the W9 request and will continue to be escrowed.

(1) Agnes Deskins Rt. 1, Box 59 Raven, VA 24639	1.337 acres	0.7325%
---	-------------	---------

Tract #74A - 7.866 Acre Tract

COAL OWNERSHIP

(1) Hugh Macrae Land Trust Tr 17 c/o Gump, Strauss, Akin LLP 1 Bryant Park, Floor 41 New York, NY 10036-6705	7.866 acres	4.3095%	<i>n/a</i>
---	-------------	---------	------------

By Assignment and Bill of Sale (Gas lease royalty), HMLT devised all of its right, title and interest (other than "Excluded Assets") to Torch Energy Advisors Inc. effective September 4, 1991 and recorded in Buchanan County under DB474 / PG384.

Torch Oil & Gas Company
c/o Sue Ann Craddock
670 Dona Ana Road SW
Deming, New Mexico 88030

Effective 2/1/11, Torch Oil & Gas Company assigned a 2% ORRI to SAC Investments, L.P.

Effective 3/31/14, Torch Oil & Gas Company, et al. assigned and conveyed 10% of its right, title and interest to Rockport Oil & Gas, L.L.C. In addition, Torch Oil & Gas Company, et al. assigned and conveyed the remaining 90% of its right, title and interest to Chisos, Ltd.

Rockport Oil & Gas L.L.C. PO Box 847 Houston, TX 77001	0.787 acres 1/10 of 7.866 acres	0.4309%
--	------------------------------------	---------

Exhibit E
Unit SLW9
Docket #VGOB-92-0421-0217-05
List of Respondents that require escrow
(182.5282 Acre Unit)

	Net Acres in Unit	Interest in Unit
Chisos, LTD 670 Dona Ana Road SW Deming, New Mexico 88030	7.079 acres 9/10 of 7.866 acres	3.8785%

OIL & GAS OWNERSHIP

(1) **Earl & Nellie Marshall Heirs**
25.00 Acres 7.866 acres 4.3095%

(b) Nellie Jackson Marshall Heirs, Devisees,
Successors or Assigns

(b.4) Corbit Jackson Heirs, Devisees,
Successors or Assigns
*D.O.D. 6/18/2008 Instrument 08-0207**

(b.4.1) Jerry W. Jackson *Conveyed by quitclaim deed 2/4/09 Instrument 09-0565*

(b.4.1.1) Rebecca I. Ritchie Hale **See Below**
1509 Kentucky Ave
Bristol, TN 37620

* *Instrument 08-0207*
Pursuant to Article IV, Item 2 of the Last Will & Testament of Corbit Jackson, any money held in escrow at the time of his death passes to his six grandchildren listed below: (D.O.D. 6/18/2008)

The individuals below will receive a one time payout from escrow in accordance to the Will of Corbit Jackson

<i>John Ratliff</i>	<i>0.164 acres</i>	<i>0.0901%</i>
<i>38416 Valley Ridge Pl</i>	<i>1/48 of 7.866 acres</i>	
<i>Hamilton, VA 20158</i>		

Tract #75A - 0.107 Acre Tract

COAL OWNERSHIP

(1) Hugh Macrae Land Trust Tr 17 0.107 acres 0.0586%
c/o Gump, Strauss, Akin LLP
1 Bryant Park, Floor 41
New York, NY 10036-6705

By Assignment and Bill of Sale (Gas lease royalty), HMLT devised all of its right, title and interest (other than "Excluded Assets") to Torch Energy Advisors Inc. effective September 4, 1991 and recorded in Buchanan County under DB474 / PG384.

Torch Oil & Gas Company
c/o Sue Ann Craddock
670 Dona Ana Road SW
Deming, New Mexico 88030

Effective 2/1/11, Torch Oil & Gas Company assigned a 2% ORRI to SAC Investments, L.P.

Effective 3/31/14, Torch Oil & Gas Company, et al. assigned and conveyed 10% of its right, title and interest to Rockport Oil & Gas, L.L.C. In addition, Torch Oil & Gas Company, et al. assigned and conveyed the remaining 90% of its right, title and interest to Chisos, Ltd.

Exhibit E
Unit SLW9
Docket #VGOB-92-0421-0217-05
List of Respondents that require escrow
(182.5282 Acre Unit)

	Net Acres in Unit	Interest in Unit
Rockport Oil & Gas L.L.C. PO Box 847 Houston, TX 77001	0.011 acres 1/10 of 0.107 acres	0.0059%
Chisos, LTD 670 Dona Ana Road SW Deming, New Mexico 88030	0.096 acres 9/10 of 0.107 acres	0.0528%
<u>OIL & GAS OWNERSHIP</u>		
(1) A. Ferrell Heirs, Devises, Successors or Assigns	0.107 acres	0.0586%
(a) Caroline B. Davis Heirs, Devises, Successors or Assigns		
<i>W9/Affidavit not received</i>		
(a.2) Guy Willis Davis 285 Flat Ridge Rd Sugar Grove, VA 24735	0.002058 acres 1/52 of 0.107 acres	0.0011%
<i>The respondents listed below did not respond timely to the W9 request and will continue to be escrowed</i>		
(a.4) Jack Davis Heirs, Devises, Successors or Assigns (documentation requested 12/11/15)	0.002058 acres 1/52 of 0.107 acres	0.0011%
(a.4.1) Sharon Davis PO Box 82 Oakwood, VA 24631		
(b) Margie Sparks Heirs, Devises, Successors or Assigns (documentation requested 12/28/15)		
(b.1) Julius Moldovan (4th spouse) Heirs, Devises, Successors or Assigns (documentation requested 12/30/15)	0.002744 acres 1/39 of 0.107 acres	0.0015%
<i>W9/Affidavit not received</i>		
(b.2) Cleo Preskewitz 955 E 9th St Rochester, IN 46579	0.000610 acres 2/351 of 0.107 acres	0.0003%
(b.3) Ruby Schroll (predeceased daughter)		
<i>W9/Affidavit not received</i>		
(b.3.1) Dawn E. McElfresh 714 W. Virginia Ave Kokomo, IN 46902	0.000305 acres 1/351 of 0.107 acres	0.0002%
<i>W9/Affidavit not received</i>		
(b.3.2) Christopher Schroll 61 Shields Ave Peru, IN 46970	0.000305 acres 1/351 of 0.107 acres	0.0002%
<i>W9/Affidavit not received</i>		

Exhibit E
Unit SLW9
Docket #VGOB-92-0421-0217-05
List of Respondents that require escrow
(182.5282 Acre Unit)

	Net Acres in Unit	Interest in Unit
(b.4) Gaynell Fry 365 Boulevard St Peru, IN 46970	0.000610 acres 2/351 of 0.107 acres	0.0003%
<i>W9/Affidavit not received</i>		
(b.5) Virginia Ruth Lowe 1307 Wabash St Rochester, IN 46579	0.000610 acres 2/351 of 0.107 acres	0.0003%
<i>W9/Affidavit not received</i>		
(b.6) Carol Pockock 1148 W 6th St Rochester, IN 46579	0.000610 acres 2/351 of 0.107 acres	0.0003%
<i>W9/Affidavit not received</i>		
(b.7) Darlene Drudge PO Box 303 Akron, IN 46910	0.000610 acres 2/351 of 0.107 acres	0.0003%
<i>W9/Affidavit not received</i>		
(b.8) Jack Sparks 1211 N 47th St Ft Smith, AR 72904	0.000610 acres 2/351 of 0.107 acres	0.0003%
(b.9) Dana Sparks Heirs, Devisees, Successors or Assigns		
<i>W9/Affidavit not received</i>		
(b.9.1) Cleo Preskewitz 955 E 9th St Rochester, IN 46579	0.000076 acres 1/1404 of 0.107 acres	0.0000%
(b.9.2) Ruby Schroll (predeceased daughter)		
<i>W9/Affidavit not received</i>		
(b.9.2.1) Dawn E. McElfresh 714 W. Virginia Ave Kokomo, IN 46902	0.000038 acres 1/2808 of 0.107 acres	0.0000%
<i>W9/Affidavit not received</i>		
(b.9.2.2) Christopher Schroll 61 Shields Ave Peru, IN 46970	0.000038 acres 1/2808 of 0.107 acres	0.0000%
<i>W9/Affidavit not received</i>		
(b.9.3) Gaynell Fry 365 Boulevard St Peru, IN 46970	0.000076 acres 1/1404 of 0.107 acres	0.0000%
<i>W9/Affidavit not received</i>		
(b.9.4) Virginia Ruth Lowe 1307 Wabash St Rochester, IN 46579	0.000076 acres 1/1404 of 0.107 acres	0.0000%
<i>W9/Affidavit not received</i>		
(b.9.5) Carol Pockock 1148 W 6th St Rochester, IN 46579	0.000076 acres 1/1404 of 0.107 acres	0.0000%
<i>W9/Affidavit not received</i>		
(b.9.6) Darlene Drudge PO Box 303 Akron, IN 46910	0.000076 acres 1/1404 of 0.107 acres	0.0000%

Exhibit E
Unit SLW9
Docket #VGOB-92-0421-0217-05
List of Respondents that require escrow
(182.5282 Acre Unit)

	Net Acres in Unit	Interest in Unit
W9/Affidavit not received		
(b.9.7) Jack Sparks 1211 N 47th St Ft Smith, AR 72904	0.000076 acres 1/1404 of 0.107 acres	0.0000%
(b.9.8) Earl Sparks (predeceased brother 1987)		
W9/Affidavit not received		
(b.9.8.1) Frederick A. Sparks 198 Fulton Ave Rochester, IN 46975	0.000076 acres 1/1404 of 0.107 acres	0.0000%
(b.9.9) Earl Sparks (predeceased son 1987)		
W9/Affidavit not received		
(b.9.9.1) Frederick A. Sparks 198 Fulton Ave Rochester, IN 46975	0.000610 acres 2/351 of 0.107 acres	0.0003%
(c) Mary K. Honaker Heirs, Devisees, Successors or Assigns	0.008231 acres 1/13 of 0.107 acres	0.0045%
The ownership listed below is currently being reviewed and documentation is being requested to verify title		
(c.1) Jean Garrett 6278 158th Road North Arlington, VA 22205		
(c.2) Yvonne White 7802 Long Island Rd Catawba, NC 28609		
(c.3) Debbie Esties 228 Riley Rd Taylorsville, NC 28681		
(c.4) Shaw Honaker Heirs, Devisees, Successors or Assigns		
(c.4.1) Nina Honaker Heirs, Devisees, Successors or Assigns (documentation requested 12/11/15)		
(c.4.1.1) Wilma Hagerman PO Box 229 Bradshaw, WV 24817		
(c.4.1.2) Steve Honaker <i>Address Unknown</i>		
(c.5) Lonnie Honaker 520 Grace St Pounding Mill, VA 24637		
(c.6) Jack Honaker 559 Teak St Pounding Mill, VA 24637		
(c.7) Don Honaker 3041 Horn Mtn Rd Raven, VA 24639		
(d) Flora French Heirs, Devisees, Successors or Assigns		
W9/Affidavit not received		
(d.1) Evelyn Belcher 116 Lowe St Richlands, VA 24641	0.002744 acres 1/39 of 0.107 acres	0.0015%

Exhibit E
Unit SLW9
Docket #VGOB-92-0421-0217-05
List of Respondents that require escrow
(182.5282 Acre Unit)

	Net Acres in Unit	Interest in Unit
<i>W9/Affidavit not received</i>		
(d.3) Charlotte Robinette 7862 Sarah Dr Denver, NC 28037	0.002744 acres 1/39 of 0.107 acres	0.0015%
(e) Hazel Hylton Heirs, Devises, Successors or Assigns <i>(documentation requested 12/11/15)</i>	0.008231 acres 1/13 of 0.107 acres	0.0045%
<i>The ownership listed below is currently being reviewed and documentation is being requested to verify title</i>		
(e.1) John Clarence Hylton (predeceased son 1989) <i>(documentation requested 12/11/15)</i>		
(e.1.1) Johnny Hylton <i>Address unknown</i>		
(e.1.2) Jennifer Hylton <i>Address unknown</i>		
(e.1.3) Joel Hylton <i>Address unknown</i>		
(e.1.4) Jeffrey Hylton <i>Address unknown</i>		
(e.2) Geneva Hylton Joyce <i>Address unknown</i>		
(e.3) Opal Bandy 107 Bandy Ln Richlands, VA 24641		
(e.4) Robert Andrew Hylton 2213 N. Clybourn Ave Chicago, IL 60614		
(e.5) Otis Hylton Heirs, Devises, Successors or Assigns		

Exhibit E
Unit SLW9
Docket #VGOB-92-0421-0217-05
List of Respondents that require escrow
(182.5282 Acre Unit)

	Net Acres in Unit	Interest in Unit
(e.5.1) Russell Otis Hylton PO Box 363 Raven, VA 24639		
(e.5.2) Mark Anthony Hylton 145 Spring St Pounding Mill, VA 24637		
(f) Clarence Ferrell Heirs, Devisees, Successors or Assigns		
(f.1) Theodosia M. Ferrell Heirs, Devisees, Successors or Assigns		
W9/Affidavit not received		
(f.2) Alice Fletcher 3440 Bloomingdale Pike Kingsport, TN 37660	0.005487 acres 2/39 of 0.107 acres	0.0030%
(f.1.1) Charles D. Ferrell (predeceased son of Theodosia 15 (documentation requested 12/11/15)	0.000457 acres 1/234 of 0.107 acres	0.0003%
W9/Affidavit not received		
(f.1.2) Phyllis Dean Ramey 20498 Sheppard Ln Abingdon, VA 24611	0.000457 acres 1/234 of 0.107 acres	0.0003%
W9/Affidavit not received		
(f.1.3) LC Ferrell 2057 Conaway Rd Big Rock, VA 24611	0.000457 acres 1/234 of 0.107 acres	0.0003%
W9/Affidavit not received		
(f.1.4) Billy Joe Ferrell 15548 Road 1037 Oakwood, OH 45873	0.000457 acres 1/234 of 0.107 acres	0.0003%
W9/Affidavit not received		
(f.1.5) Freddie Ferrell 11226 College Dr Meadowview, VA 24631	0.000457 acres 1/234 of 0.107 acres	0.0003%
(g) Samuel L. Ferrell Heirs, Devisees, Successors or Assigns (documentation requested 12/14/15)	0.008231 acres 1/13 of 0.107 acres	0.0045%
(h) Josh Vinson Ferrell Heirs, devisees, Successors or Assigns (documentation requested 12/3/15)	0.008231 acres 1/13 of 0.107 acres	0.0045%
(h.1) James (aka Jimmie) Donald Ferrell (predeceased) (documentation requested 12/3/15)		
The ownership listed below is currently being reviewed and documentation is being requested to verify title		
(h.1.1) James Ferrell 2766 W. Sunset Loop Tucson, AZ 85741		

Exhibit E
Unit SLW9
Docket #VGOB-92-0421-0217-05
List of Respondents that require escrow
(182.5282 Acre Unit)

	Net Acres in Unit	Interest in Unit
(h.1.2) Michael Ferrell <i>Address unknown</i>		
(h.1.3) Stephen Ferrell 76842 Timbercreek Blvd Yulee, FL 32097		
(h.2) Betty Ann Ferrell 3924 Clifton Fork Rd Raven, VA 24639		
(i) Mazie Boardwine Heirs, Devises, Successors or Assigns <i>(documentation requested 12/3/15)</i>	0.008231 acres 1/13 of 0.107 acres	0.0045%

The ownership listed below is currently being reviewed and documentation is being requested to verify title

(i.1) Arch Berdette Boardwine 3084 Mt Olivet Rd Pulaski, VA 24301		
(i.2) Samuel Boardwine 4481 Brookmont Rd Pulaski, VA 24301		
(i.3) Ronald Boardwine 707 S. Ocean Ave N. Myrtle Beach, SC 29582		
(i.4) Linda Wyatt 2761 Graham Rd Draper, VA 24324		
(i.5) Daniel Paul Boardwine 411 Horsemans Ln Abingdon, VA 24210		
(i.6) Clarence Wayne Boardwine 4466 Brookmont Rd Pulaski, VA 24301		
(i.7) Della Ayers 124 15th St NW Pulaski, VA 24301		
(j) Harry Ferrell Heirs, Devises, Successors or Assigns <i>(documentation requested 12/8/15)</i>	0.008231 acres 1/13 of 0.107 acres	0.0045%

The ownership listed below is currently being reviewed and documentation is being requested to verify title

(j.1) Florene Ferrell PO Box 247 Oakwood, VA 24631		
(j.1.1) Denise Clevinger 1969 Old Wolf Creek Rd Narrows, VA 24124		
(j.1.2) Teresa Frazier 12288 Garrett Creek Rd Abingdon, VA 24210		

Exhibit E
Unit SLW9
Docket #VGOB-92-0421-0217-05
List of Respondents that require escrow
(182.5282 Acre Unit)

	Net Acres in Unit	Interest in Unit
(j.1.3) Gary Ferrell PO Box 247 Oakwood, VA 24631		
(k) Margaret Wilkes Heirs, Devisees, Successors or Assigns		
(k.1) James Wilkes, Jr., Heirs, Devisees, Successors or Assigns (documentation requested)	0.001646 acres 1/65 of 0.107 acres	0.0009%
<i>The ownership listed below is currently being reviewed and documentation is being requested to verify title</i>		
(k.1.1) Aaron Wilkes 2809 Angie Dr Bellvue, NE 68005		
(k.1.2) Andrew Wilkes 1521 Maxwell Rd East Ridge, TN 37412		
<i>The respondents listed below did not respond timely to the W9 request and will continue to be escrowed</i>		
(k.2) Kelley Eugene Wilkes 183 E. Elmwood St Rossville, GA 30741	0.001646 acres 1/65 of 0.107 acres	0.0009%
(k.5) Mary Elizabeth Scott Heirs, Devisees, Successors or Assigns (documentation requested 12/10/15)	0.001646 acres 1/65 of 0.107 acres	0.0009%
(k.5.1) James Wilkes, Jr., Heirs, Devisees, Successors or Assigns (documentation requested)		
<i>The ownership listed below is currently being reviewed and documentation is being requested to verify title</i>		
(k.5.1.1) Aaron Wilkes 2809 Angie Dr Bellvue, NE 68005		
(k.5.1.2) Andrew Wilkes 1521 Maxwell Rd East Ridge, TN 37412		
<i>The respondents listed below did not respond timely to the W9 request and will continue to be escrowed</i>		
(k.5.2) Kelley Eugene Wilkes 183 E. Elmwood St Rossville, GA 30741		
<i>W9/Affidavit not received</i>		
(k.5.3) Michael Ellis Wilkes 929 Hulana St Rossville, GA 30741		
<i>The respondents listed below did not respond timely to the W9 request and will continue to be escrowed</i>		
(k.5.4) Janet M. Willett 1642 Osburn Rd Chickamauga, GA 30707		

Exhibit E
Unit SLW9
Docket #VGOB-92-0421-0217-05
List of Respondents that require escrow
(182.5282 Acre Unit)

	Net Acres in Unit	Interest in Unit
(I) Rachel Robinson Heirs, Devises, Successors or Assigns		
<i>The ownership listed below is currently being reviewed and documentation is being requested to verify title</i>		
(I.1) Columbus Robinson Heirs, Devises, Successors or Assigns <i>(documentation requested 12/9/15)</i>	0.000915 acres 1/117 of 0.107 acres	0.0005%
(I.2) Lindenberg Robinson Heirs, Devises, Successors or Assigns <i>(documentation requested 12/29/15)</i>	0.000915 acres 1/117 of 0.107 acres	0.0005%
(I.2.1) Vernie Robinson <i>Address Unknown</i>		
(I.3) Tommy Robinson Heirs, Devises, Successors or Assigns		
<i>The respondents listed below did not respond timely to the W9 request and will continue to be escrowed</i>		
(I.3.1) Loretta Robinson Rt 2 Box 470 Grundy, VA 24614	0.000457 acres 1/234 of 0.107 acres	0.0003%
<i>W9/Affidavit not received</i>		
(I.3.2) Tommy C. Robinson PO Box 72 Pearisburg, VA 24134	0.000457 acres 1/234 of 0.107 acres	0.0003%
<i>W9/Affidavit not received</i>		
(I.4) Elizabeth Holder 801 Delaware Dr Temple, TX 76504	0.000915 acres 1/117 of 0.107 acres	0.0005%
<i>W9/Affidavit not received</i>		
(I.5) Mollie Carlson PO Box 917 Boulder, MT 59632	0.000915 acres 1/117 of 0.107 acres	0.0005%
(I.6) Fanny Kocurek Heirs, Devises, Successors or Assigns <i>(documentation requested 12/14/15)</i>	0.000915 acres 1/117 of 0.107 acres	0.0005%
<i>The respondents listed below did not respond timely to the W9 request and will continue to be escrowed</i>		
(I.7) Caroline Donaldson PO Box 796 Boulder, MT 59632	0.000915 acres 1/117 of 0.107 acres	0.0005%
(I.8) Mary L. Parker <i>Address Unknown</i>	0.000915 acres 1/117 of 0.107 acres	0.0005%
(I.9) Virginia Ruth Howell Heirs, Devises, Successors or Assigns <i>(documentation requested 12/11/15)</i>	0.000915 acres 1/117 of 0.107 acres	0.0005%
<i>The ownership listed below is currently being reviewed and documentation is being requested to verify title</i>		
(I.9.1) Rachael Michelle Mingus 434 Patrick Ave Fieldale, VA 24089		
(I.9.2) Elena Marie Rigler 190 Corn Tassie Dr Bassett, VA 24055		
(I.9.3) Phyllis Dawn-Angle Curtis 30 Josie Ln Stuart, VA 24171		

Exhibit E
Unit SLW9
Docket #VGOB-92-0421-0217-05
List of Respondents that require escrow
(182.5282 Acre Unit)

	Net Acres in Unit	Interest in Unit
(m) Virginia Boyd Heirs, Devises, Successors or Assigns <i>(documentation requested 12/11/15)</i>	0.008231 acres 1/13 of 0.107 acres	0.0045%
<i>The ownership listed below is currently being reviewed and documentation is being requested to verify title</i>		
(m.1) Arthur Boyd Heirs, Devises, Successors or Assigns		
(m.1.1) Phyllis Boyd 5500 Qualla Rd Chesterfield, VA 23832		
(m.2) Larry Ray Boyd Heirs, Devises, Successors or Assigns		
(m.2.1) Linda Boyd 2125 Clay St Kannapolis, NC 28083		
(m.3) Harold Boyd 1017 Ferrell Cemetery Rd Raven, VA 24639		
(m.4) Clarence Boyd, Jr. 131 Coal St Pounding Mill, VA 24637		
(m.5) David Boyd 2603 Fruehauf Rd Richmond, VA 23228		
Total tract acres	0.0964	
Total tract percent		0.0528%

Tract #77D - 4.915 Acre Tract

COAL OWNERSHIP

(1) Hugh Macrae Land Trust Tr 17 c/o Gump, Strauss, Akin LLP 1 Bryant Park, Floor 41 New York, NY 10036-6705	4.915 acres	2.6927%
---	-------------	---------

By Assignment and Bill of Sale (Gas lease royalty), HMLT devised all of its right, title and interest (other than "Excluded Assets") to Torch Energy Advisors Inc. effective September 4, 1991 and recorded in Buchanan County under DB474 / PG384.

Torch Oil & Gas Company
c/o Sue Ann Craddock
670 Dona Ana Road SW
Deming, New Mexico 88030

Exhibit E
Unit SLW9
Docket #VGOB-92-0421-0217-05
List of Respondents that require escrow
(182.5282 Acre Unit)

	Net Acres in Unit	Interest in Unit
<i>Effective 2/1/11, Torch Oil & Gas Company assigned a 2% ORRI to SAC Investments, L.P.</i>		
<i>Effective 3/31/14, Torch Oil & Gas Company, et al. assigned and conveyed 10% of its right, title and interest to Rockport Oil & Gas, L.L.C. In addition, Torch Oil & Gas Company, et al. assigned and conveyed the remaining 90% of its right, title and interest to Chisos, Ltd.</i>		
Rockport Oil & Gas L.L.C. PO Box 847 Houston, TX 77001	0.492 acres 1/10 of 4.915 acres	0.2693%
Chisos, LTD 670 Dona Ana Road SW Deming, New Mexico 88030	4.424 acres 9/10 of 4.915 acres	2.4235%

OIL & GAS OWNERSHIP

The respondents listed below did not respond timely to the W9 request and will continue to be escrowed.

(1) Glenn Rose 114 First Avenue Richlands, VA 24641	4.915 acres	2.6927%
---	-------------	---------

Tract #77F - 1.889 Acre Tract

COAL OWNERSHIP

(1) Hugh Macrae Land Trust Tr 17 c/o Gump, Strauss, Akin LLP 1 Bryant Park, Floor 41 New York, NY 10036-6705	1.889 acres	1.0349%
---	-------------	---------

By Assignment and Bill of Sale (Gas lease royalty), HMLT devised all of its right, title and interest (other than "Excluded Assets") to Torch Energy Advisors Inc. effective September 4, 1991 and recorded in Buchanan County under DB474 / PG384.

Torch Oil & Gas Company
c/o Sue Ann Craddock
670 Dona Ana Road SW
Deming, New Mexico 88030

Effective 2/1/11, Torch Oil & Gas Company assigned a 2% ORRI to SAC Investments, L.P.

Effective 3/31/14, Torch Oil & Gas Company, et al. assigned and conveyed 10% of its right, title and interest to Rockport Oil & Gas, L.L.C. In addition, Torch Oil & Gas Company, et al. assigned and conveyed the remaining 90% of its right, title and interest to Chisos, Ltd.

Rockport Oil & Gas L.L.C. PO Box 847 Houston, TX 77001	0.189 acres 1/10 of 1.889 acres	0.1035%
Chisos, LTD 670 Dona Ana Road SW Deming, New Mexico 88030	1.700 acres 9/10 of 1.889 acres	0.9314%

OIL & GAS OWNERSHIP

The respondents listed below did not respond timely to the W9 request and will continue to be escrowed.

(1) Ruth Steele Heirs Rt. 1, Box 66 Raven, VA 24641	1.889 acres	1.0349%
---	-------------	---------

Total Acreage in Unit	8.4013
Total Percentage of Unit	4.6031%

Exhibit EE
Unit SLW9
Docket #VGOB-92-0421-0217-05
List of Respondents with Royalty Split Agreements/Court Orders/HB2058
(182.5282 Acre Unit)

	Net Acres in Unit	Interest in Unit	Percent of Escrow
<u>Tract #68 - 24.4502 Acre Tract</u>			
<u>COAL OWNERSHIP</u>			
(1) Coal Mountain Mining Company, LLP., Tr 14 P. O. Box 675 Tazewell, VA 24651	24.4502 acres	13.3953%	12.4942% Royalty Split
<u>OIL & GAS OWNERSHIP</u>			
(1) Ernest Keen Heirs, Devisees, Successors, or Assigns	24.4502 acres	13.3953%	
(a) Lula Sisk Keen Heirs, Devisees, Successors or Assigns			
(a.1) Ralph Keene Heirs, Devisees, Successors or Assigns			
(a.1.1) Grace Keen Heirs, Devisees, Successors or Assigns			
(a.1.1.1) Delores E. Estep 200 Summit Ave Lebanon, VA 24266	0.699 acres 1/35 of 24.4502 acres	0.3827%	0.8924% Royalty Split
(a.1.1.2) Darlene Bradley PO Box 503 Keen Mountain, VA 24624	0.699 acres 1/35 of 24.4502 acres	0.3827%	0.8924% Royalty Split
(a.1.1.3) Diana Lee Asbury PO Box 974 Lowell, NC 28098	0.699 acres 1/35 of 24.4502 acres	0.3827%	0.8924% Royalty Split
(a.1.1.4) Roy Earnest Keen 200 Summit Ave Lebanon, VA 24266	0.699 acres 1/35 of 24.4502 acres	0.3827%	0.8924% Royalty Split
(a.1.1.5) Ralph Douglas Keen PO Box 1121 Raven, VA 24639	0.699 acres 1/35 of 24.4502 acres	0.3827%	0.8924% Royalty Split
(a.1.1.6) Andy Glen Keen 4846 Quarterwood Rd Thaxton, VA 24174	0.699 acres 1/35 of 24.4502 acres	0.3827%	0.8924% Royalty Split
(a.1.1.7) Randy Lynn Keen 49 Lakeshore Terrace Hardy, VA 24101	0.699 acres 1/35 of 24.4502 acres	0.3827%	0.8924% Royalty Split
(c) Arnold J. & Wilda Keene 962 Ascue Road Cedar Bluff, VA 24609	4.890 acres 1/5 of 24.4502 acres	2.6791%	<i>n/a</i>
(d) Ruby Hale Heirs, Devisees, Successors or Assigns			
(d.1) Billy Ray Hale PO Box 311 Honaker, VA 24660	1.223 acres 1/20 of 24.4502 acres	0.6698%	<i>n/a</i>

Exhibit EE
Unit SLW9
Docket #VGOB-92-0421-0217-05
List of Respondents with Royalty Split Agreements/Court Orders/HB2058
(182.5282 Acre Unit)

	Net Acres in Unit	Interest in Unit	Percent of Escrow
(d.2) Linda Hale Matney PO Box 738 Pounding Mill, VA 24637	1.223 acres 1/20 of 24.4502 acres	0.6698%	<i>n/a</i>
(d.3) Brenda Weddle PO Box 852 Pounding Mill, VA 24637	1.223 acres 1/20 of 24.4502 acres	0.6698%	<i>n/a</i>
(d.4) Carl Lee Hale PO Box 330 Pounding Mill, VA 24637	1.223 acres 1/20 of 24.4502 acres	0.6698%	<i>n/a</i>
(e) Anna R. Lambert 182 Blankenship Drive N. Tazewell, VA 24630	4.890 acres 1/5 of 24.4502 acres	2.6791%	6.2471% Royalty Split
(f) Elizabeth Ann Justice P.O. Box 677 Rosedale, VA 24280 <i>(previously Roy & Ann McCowan)</i>	4.890 acres 1/5 of 24.4502 acres	2.6791%	<i>n/a</i>

Tract #68A - 1.134 Acre Tract

COAL OWNERSHIP

(1) Coal Mountain Mining Company, LLP., Tr 14
P. O. Box 675
Tazewell, VA 24651

1.134 acres 0.6213% *n/a*

OIL & GAS OWNERSHIP

(1) Roy McCowan Heirs, Devisees,
Successors or Assigns

(a) Elizabeth Ann Justice
P.O. Box 677
Rosedale, VA 24280
(formerly known as Ann McCowan)

1.134 acres 0.6213% *n/a*

Tract #68B - 0.230 Acre Tract

COAL OWNERSHIP

(1) Coal Mountain Mining Company, LLP., Tr 14
P. O. Box 675
Tazewell, VA 24651

0.230 acres 0.1260% **0.2938%**
Royalty Split

OIL & GAS OWNERSHIP

(1) Ralph Keen Heirs
(0.50 acre tract)

0.230 acres 0.1260%

(1) Ralph Keene Heirs, Devisees,
Successors or Assigns

(1.1) Grace Keen Heirs, Devisees,
Successors or Assigns

Exhibit EE
Unit SLW9
Docket #VGOB-92-0421-0217-05
List of Respondents with Royalty Split Agreements/Court Orders/HB2058
(182.5282 Acre Unit)

	Net Acres in Unit	Interest in Unit	Percent of Escrow
(1.1.1) Delores E. Estep 200 Summit Ave Lebanon, VA 24266	0.033 acres 1/7 of 0.230 acres	0.0180%	0.0420% Royalty Split
(1.1.2) Darlene Bradley PO Box 503 Keen Mountain, VA 24624	0.033 acres 1/7 of 0.230 acres	0.0180%	0.0420% Royalty Split
(1.1.3) Diana Lee Asbury PO Box 974 Lowell, NC 28098	0.033 acres 1/7 of 0.230 acres	0.0180%	0.0420% Royalty Split
(1.1.4) Roy Earnest Keen 200 Summit Ave Lebanon, VA 24266	0.033 acres 1/7 of 0.230 acres	0.0180%	0.0420% Royalty Split
(1.1.5) Ralph Douglas Keen PO Box 1121 Raven, VA 24639	0.033 acres 1/7 of 0.230 acres	0.0180%	0.0420% Royalty Split
(1.1.6) Andy Glen Keen 4846 Quarterwood Rd Thaxton, VA 24174	0.033 acres 1/7 of 0.230 acres	0.0180%	0.0420% Royalty Split
(1.1.7) Randy Lynn Keen 49 Lakeshore Terrace Hardy, VA 24101	0.033 acres 1/7 of 0.230 acres	0.0180%	0.0420% Royalty Split

Tract #68C - 0.547 Acre Tract

COAL OWNERSHIP

(1) Coal Mountain Mining Company, LLP., Tr 14 P. O. Box 675 Tazewell, VA 24651	0.547 acres	0.2997%	0.6988% Royalty Split
--	-------------	---------	--------------------------

OIL & GAS OWNERSHIP

(1) Anna R. Lambert 182 Blankenship Drive North Tazewell, VA 24630	0.547 acres	0.2997%	0.6988% Royalty Split
--	-------------	---------	--------------------------

Tract #69 - 3.489 Acre Tract

COAL OWNERSHIP

(1) Hugh Macrae Land Trust Tr 5 c/o Gump, Strauss, Akin LLP 1 Bryant Park, Floor 41 New York, NY 10036-6705	3.489 acres	1.9115%	n/a
--	-------------	---------	-----

Although the deed from Hugh Macrae Land Trust to Torch Oil & Gas Company conveyed the Coal owners' claim to the CBM estate to Torch Oil & Gas Company. The CBM ownership was adjudicated to the prevailing plaintiff Sarah Kathleen Wade under Civil Action Case #CL09-476 executed August 31, 2010. Royalties are to be paid 100% to the prevailing plaintiff.

By Assignment and Bill of Sale (Gas lease royalty), HMLT devised all of its right, title and interest (other than "Excluded Assets", Torch Energy Advisors Inc. effective September 4, 1991 and recorded in Buchanan County under DB474 / PG384.

Exhibit EE
Unit SLW9
Docket #VGOB-92-0421-0217-05
List of Respondents with Royalty Split Agreements/Court Orders/HB2058
(182.5282 Acre Unit)

	Net Acres in Unit	Interest in Unit	Percent of Escrow
<p>Torch Oil & Gas Company c/o Sue Ann Craddock 670 Dona Ana Road SW Deming, New Mexico 88030</p> <p><i>Effective 2/1/11, Torch Oil & Gas Company assigned a 2% ORRI to SAC Investments, L.P.</i></p> <p><i>Effective 3/31/14, Torch Oil & Gas Company, et al. assigned and conveyed 10% of its right, title and interest to Rockport Gas, L.L.C. In addition, Torch Oil & Gas Company, et al. assigned and conveyed the remaining 90% of its right, title and interest to Chisos, Ltd.</i></p>			
<p>Rockport Oil & Gas L.L.C. PO Box 847 Houston, TX 77001</p>	<p>0.349 acres 1/10 of 3.489 acres</p>	<p>0.1911%</p>	
<p>Chisos, LTD 670 Dona Ana Road SW Deming, New Mexico 88030</p>	<p>3.140 acres 9/10 of 3.489 acres</p>	<p>1.7203%</p>	

OIL & GAS OWNERSHIP

(1) Thurman Wade Heirs, Devisees,
Successors or Assigns

(a) Sarah Kathleen Wade
P. O. Box 225
Oakwood, VA 24631

3.489 acres

1.9115%

n/a

NOTE: Sarah Kathleen Wade is prevailing Plaintiff in Civil Action Case #CL09-476 and is awarded 100% of the Coalbed Methane Gas estate underlying this tract. All bonuses and/or royalties are to be paid to Sarah Kathleen Wade.

Tract #70 - 0.312 Acre Tract

COAL OWNERSHIP

(1) Hugh Macrae Land Trust Tr 5
c/o Gump, Strauss, Akin LLP
1 Bryant Park, Floor 41
New York, NY 10036-6705

0.312 acres

0.1709%

n/a

By Assignment and Bill of Sale (Gas lease royalty), HMLT devised all of its right, title and interest (other than "Excluded Assets", Torch Energy Advisors Inc. effective September 4, 1991 and recorded in Buchanan County under DB474 / PG384.

Torch Oil & Gas Company
c/o Sue Ann Craddock
670 Dona Ana Road SW
Deming, New Mexico 88030

Effective 2/1/11, Torch Oil & Gas Company assigned a 2% ORRI to SAC Investments, L.P.

Effective 3/31/14, Torch Oil & Gas Company, et al. assigned and conveyed 10% of its right, title and interest to Rockport Gas, L.L.C. In addition, Torch Oil & Gas Company, et al. assigned and conveyed the remaining 90% of its right, title and interest to Chisos, Ltd.

Rockport Oil & Gas L.L.C.
PO Box 847
Houston, TX 77001

0.031 acres
1/10 of 0.312 acres

0.0171%

Exhibit EE
Unit SLW9
Docket #VGOB-92-0421-0217-05
List of Respondents with Royalty Split Agreements/Court Orders/HB2058
(182.5282 Acre Unit)

	Net Acres in Unit	Interest in Unit	Percent of Escrow
Chisos, LTD 670 Dona Ana Road SW Deming, New Mexico 88030	0.281 acres 9/10 of 0.312 acres	0.1538%	

OIL & GAS OWNERSHIP

(1) CNX Gas Company LLC 1000 Consol Energy Drive Canonsburg, PA 15317 <i>(previously Pocahontas Gas Partnership)</i>	0.312 acres	0.1709%	<i>n/a</i>
---	-------------	---------	------------

Tract #72 - 1.271 Acre Tract

COAL OWNERSHIP

(1) Hugh Macrae Land Trust Tr 5 c/o Gump, Strauss, Akin LLP 1 Bryant Park, Floor 41 New York, NY 10036-6705	1.271 acres	0.6963%	<i>n/a</i>
--	-------------	---------	------------

By Assignment and Bill of Sale (Gas lease royalty), HMLT devised all of its right, title and interest (other than "Excluded Assets", Torch Energy Advisors Inc. effective September 4, 1991 and recorded in Buchanan County under DB474 / PG384.

Torch Oil & Gas Company
c/o Sue Ann Craddock
670 Dona Ana Road SW
Deming, New Mexico 88030

Effective 2/1/11, Torch Oil & Gas Company assigned a 2% ORRI to SAC Investments, L.P.

Effective 3/31/14, Torch Oil & Gas Company, et al. assigned and conveyed 10% of its right, title and interest to Rockport Gas, L.L.C. In addition, Torch Oil & Gas Company, et al. assigned and conveyed the remaining 90% of its right, title and interest to Chisos, Ltd.

Rockport Oil & Gas L.L.C. PO Box 847 Houston, TX 77001	0.127 acres 1/10 of 1.271 acres	0.0696%	
--	------------------------------------	---------	--

Chisos, LTD 670 Dona Ana Road SW Deming, New Mexico 88030	1.144 acres 9/10 of 1.271 acres	0.6267%	
---	------------------------------------	---------	--

OIL & GAS OWNERSHIP

(1) Winfred L. Wade, Heirs, Devisees, Successors, or Assigns <i>Pursuant to his LWT recorded in Buchanan County on 5/17/13 at Instrument No. CWF 130000250</i>			
(a) Edith Frances Wade 1026 Wade Rd. Raven, VA 24639	1.271 acres	0.6963%	<i>n/a</i>

Tract #74A - 7.866 Acre Tract

COAL OWNERSHIP

(1) Hugh Macrae Land Trust Tr 17 c/o Gump, Strauss, Akin LLP 1 Bryant Park, Floor 41 New York, NY 10036-6705	7.866 acres	4.3095%	<i>n/a</i>
---	-------------	---------	------------

Exhibit EE
Unit SLW9
Docket #VGOB-92-0421-0217-05
List of Respondents with Royalty Split Agreements/Court Orders/HB2058
(182.5282 Acre Unit)

	Net Acres in Unit	Interest in Unit	Percent of Escrow
<i>By Assignment and Bill of Sale (Gas lease royalty), HMLT devised all of its right, title and interest (other than "Excluded Assets", Torch Energy Advisors Inc. effective September 4, 1991 and recorded in Buchanan County under DB474 / PG384.</i>			
Torch Oil & Gas Company c/o Sue Ann Craddock 670 Dona Ana Road SW Deming, New Mexico 88030			
<i>Effective 2/1/11, Torch Oil & Gas Company assigned a 2% ORRI to SAC Investments, L.P.</i>			
<i>Effective 3/31/14, Torch Oil & Gas Company, et al. assigned and conveyed 10% of its right, title and interest to Rockport Gas, L.L.C. In addition, Torch Oil & Gas Company, et al. assigned and conveyed the remaining 90% of its right, title and interest to Chisos, Ltd.</i>			
Rockport Oil & Gas L.L.C. PO Box 847 Houston, TX 77001	0.787 acres 1/10 of 7.866 acres	0.4309%	
Chisos, LTD 670 Dona Ana Road SW Deming, New Mexico 88030	7.079 acres 9/10 of 7.866 acres	3.8785%	
<u>OIL & GAS OWNERSHIP</u>			
(1) Earl & Nellie Marshall Heirs 25.00 Acres	7.866 acres	4.3095%	
(a) Earl Marshall Heirs, Devisees, Successors or Assigns			
(a.1) Nellie Jackson Marshall Heirs, Devisees, Successors or Assigns <i>Life Estate Extinguished</i>			
(a.1.1) Wanda Marshall Ritchie Heirs, Devisees, Successors or assigns			
(a.1.1.1) Charles L. Ritchie <i>Conveyed by quitclaim deed 7/30/11 Instrument 11-2643</i>			
(a.1.1.1.1) Rebecca I. Ritchie Hale 1509 Kentucky Ave Bristol, TN 37620	3.933 acres 1/2 of 7.866 acres	2.1547%	10.0490% HB 2058
(b) Nellie Jackson Marshall Heirs, Devisees, Successors or Assigns			
(b.1) Herbert Lawrence Jackson Heirs, Devisees, Successors or Assigns			
(b.1.1) Jerry W. Jackson <i>Conveyed by quitclaim deed 2/4/09 Instrument 09-0565</i>			
(b.1.1.1) Rebecca I. Ritchie Hale 1509 Kentucky Ave Bristol, TN 37620	0.983 acres 1/8 of 7.866 acres	0.5387%	2.5122% HB 2058
(b.2) Lowery Lee Jackson Heirs, Devisees, Successors or Assigns <i>(requested documentation 11/12/15)</i>			
(b.2.1) Ruth Jackson <i>Conveyed 2/26/08 Instrument 08-1526</i>			

Exhibit EE
Unit SLW9
Docket #VGOB-92-0421-0217-05
List of Respondents with Royalty Split Agreements/Court Orders/HB2058
(182.5282 Acre Unit)

	Net Acres in Unit	Interest in Unit	Percent of Escrow
(b.2.1.1) Jerry W. Jackson	<i>Conveyed by quitclaim deed 2/4/09 Instrument 09-0565</i>		
(b.2.1.1) Rebecca I. Ritchie Hale 1509 Kentucky Ave Bristol, TN 37620	0.983 acres 1/8 of 7.866 acres	0.5387%	2.5122% HB 2058
(b.3) Wanda Marshall Ritchie Heirs, Devisees, Successors or Assigns			
(b.3.1) Charles L. Ritchie	<i>Conveyed by quitclaim deed 7/30/11 Instrument 11-2643</i>		
(b.3.1.1) Rebecca I. Ritchie Hale 1509 Kentucky Ave Bristol, TN 37620	0.983 acres 1/8 of 7.866 acres	0.5387%	2.5122% HB 2058
(b.4) Corbit Jackson Heirs, Devisees, Successors or Assigns <i>D.O.D 6/18/2008 Instrument 08-0207*</i>			
(b.4.1) Jerry W. Jackson	<i>Conveyed by quitclaim deed 2/4/09 Instrument 09-0565</i>		
(b.4.1.1) Rebecca I. Ritchie Hale 1509 Kentucky Ave Bristol, TN 37620	0.983 acres 1/8 of 7.866 acres	0.5387%	<i>n/a - See Below</i>
* <i>Instrument 08-0207</i>			
<i>Pursuant to Article IV, Item 2 of the Last Will & Testament of Corbit Jackson, any money held in escrow at the time of his death passes to his six grandchildren listed below: (D.O.D. 6/18/2008)</i>			
<i>The individuals below will receive a one time payout from escrow in accordance to the Will of Corbit Jackson</i>			
<i>Michael Hess 109 Aldie Burn Ct Stephens City, VA 22655</i>	<i>0.164 acres 1/48 of 7.866 acres</i>	<i>0.0901%</i>	<i>0.4187% HB 2058</i>
<i>Beth Underhill 243 Forest Ct Bentonville, VA 22610</i>	<i>0.164 acres 1/48 of 7.866 acres</i>	<i>0.0901%</i>	<i>0.4187% HB 2058</i>
<i>David Hess 6103 Wild Pear Lane Crozet, VA 22932</i>	<i>0.164 acres 1/48 of 7.866 acres</i>	<i>0.0901%</i>	<i>0.4187% HB 2058</i>
<i>Jeff Jackson 1001 E. 35th St Charlotte, NC 28205</i>	<i>0.164 acres 1/48 of 7.866 acres</i>	<i>0.0901%</i>	<i>0.4187% HB 2058</i>
<i>Julia Chitester Jackson 2212 E. 8th St Charlotte, NC 28204</i>	<i>0.164 acres 1/48 of 7.866 acres</i>	<i>0.0901%</i>	<i>0.4187% HB 2058</i>

Exhibit EE
Unit SLW9
Docket #VGOB-92-0421-0217-05
List of Respondents with Royalty Split Agreements/Court Orders/HB2058
(182.5282 Acre Unit)

	Net Acres in Unit	Interest in Unit	Percent of Escrow
--	----------------------	---------------------	----------------------

Tract #75 - 6.467 Acre Tract

COAL OWNERSHIP

(1) Hugh Macrae Land Trust Tr 17 c/o Gump, Strauss, Akin LLP 1 Bryant Park, Floor 41 New York, NY 10036-6705	6.467 acres	3.5430%	<i>n/a</i>
---	-------------	---------	------------

By Assignment and Bill of Sale (Gas lease royalty), HMLT devised all of its right, title and interest (other than "Excluded Assets", Torch Energy Advisors Inc. effective September 4, 1991 and recorded in Buchanan County under DB474 / PG384.

Torch Oil & Gas Company
c/o Sue Ann Craddock
670 Dona Ana Road SW
Deming, New Mexico 88030

Effective 2/1/11, Torch Oil & Gas Company assigned a 2% ORRI to SAC Investments, L.P.

Effective 3/31/14, Torch Oil & Gas Company, et al. assigned and conveyed 10% of its right, title and interest to Rockport Gas, L.L.C. In addition, Torch Oil & Gas Company, et al. assigned and conveyed the remaining 90% of its right, title and interest to Chisos, Ltd.

Rockport Oil & Gas L.L.C. PO Box 847 Houston, TX 77001	0.647 acres 1/10 of 6.467 acres	0.3543%	
Chisos, LTD 670 Dona Ana Road SW Deming, New Mexico 88030	5.820 acres 9/10 of 6.467 acres	3.1887%	

OIL & GAS OWNERSHIP

(1) CNX Gas Company LLC 1000 Consol Energy Drive Canonsburg, PA 15317 <i>(previously Pocahontas Gas Partnership)</i>	6.467 acres	3.5430%	<i>n/a</i>
---	-------------	---------	------------

Tract #75A - 0.107 Acre Tract

COAL OWNERSHIP

(1) Hugh Macrae Land Trust Tr 17 c/o Gump, Strauss, Akin LLP 1 Bryant Park, Floor 41 New York, NY 10036-6705	0.107 acres	0.0586%	<i>n/a</i>
---	-------------	---------	------------

By Assignment and Bill of Sale (Gas lease royalty), HMLT devised all of its right, title and interest (other than "Excluded Assets", Torch Energy Advisors Inc. effective September 4, 1991 and recorded in Buchanan County under DB474 / PG384.

Torch Oil & Gas Company
c/o Sue Ann Craddock
670 Dona Ana Road SW
Deming, New Mexico 88030

Effective 2/1/11, Torch Oil & Gas Company assigned a 2% ORRI to SAC Investments, L.P.

Effective 3/31/14, Torch Oil & Gas Company, et al. assigned and conveyed 10% of its right, title and interest to Rockport Gas, L.L.C. In addition, Torch Oil & Gas Company, et al. assigned and conveyed the remaining 90% of its right, title and interest to Chisos, Ltd.

Exhibit EE
Unit SLW9
Docket #VGOB-92-0421-0217-05
List of Respondents with Royalty Split Agreements/Court Orders/HB2058
(182.5282 Acre Unit)

	Net Acres in Unit	Interest in Unit	Percent of Escrow
Rockport Oil & Gas L.L.C. PO Box 847 Houston, TX 77001	0.011 acres 1/10 of 0.107 acres	0.0059%	
Chisos, LTD 670 Dona Ana Road SW Deming, New Mexico 88030	0.096 acres 9/10 of 0.107 acres	0.0528%	
<u>OIL & GAS OWNERSHIP</u>			
(1) A. Ferrell Heirs, Devisees, Successors or Assigns	0.107 acres	0.0586%	
(a) Caroline B. Davis Heirs, Devisees, Successors or Assigns			
(a.1) John Douglas Davis 2146 Old Ky Tpk Raven, VA 24639	0.002058 acres 1/52 of 0.107 acres	0.0011%	0.0053% HB 2058
(a.3) Joan Davis Boyd 1192 Willie Rd Vasant, VA 24656	0.002058 acres 1/52 of 0.107 acres	0.0011%	0.0053% HB 2058
(d.2) Sylvia McGlothlin PO Box 71 Cedar Bluff, VA 24609	0.002744 acres 1/39 of 0.107 acres	0.0015%	0.0070% HB 2058
(f) Clarence Ferrell Heirs, Devisees, Successors or Assigns			
(f.1) Theodosia M. Ferrell Heirs, Devisees, Successors or Assigns			
(f.1.6) Teddy Ferrell 30194 Blue Springs Rd Meadowview, VA 24631	0.000457 acres 1/234 of 0.107 acres	0.0003%	0.0012% HB 2058
(k) Margaret Wilkes Heirs, Devisees, Successors or Assigns			
(k.3) Michael Ellis Wilkes 929 Hulana St Rossville, GA 30741	0.001646 acres 1/65 of 0.107 acres	0.0009%	0.0042% HB 2058
(k.4) Janet M. Willett 1642 Osburn Rd Chickamauga, GA 30707	0.001646 acres 1/65 of 0.107 acres	0.0009%	0.0042% HB 2058
	Total tract acres	0.0106	
	Total tract percent	0.0058%	

Exhibit EE
Unit SLW9
Docket #VGOB-92-0421-0217-05
List of Respondents with Royalty Split Agreements/Court Orders/HB2058
(182.5282 Acre Unit)

	Net Acres in Unit	Interest in Unit	Percent of Escrow
--	----------------------	---------------------	----------------------

Tract #75B - 0.258 Acre Tract

COAL OWNERSHIP

(1) Hugh Macrae Land Trust Tr 17 c/o Gump, Strauss, Akin LLP 1 Bryant Park, Floor 41 New York, NY 10036-6705	0.258 acres	0.1413%	<i>n/a</i>
---	-------------	---------	------------

By Assignment and Bill of Sale (Gas lease royalty), HMLT devised all of its right, title and interest (other than "Excluded Assets", Torch Energy Advisors Inc. effective September 4, 1991 and recorded in Buchanan County under DB474 / PG384.

Torch Oil & Gas Company
c/o Sue Ann Craddock
670 Dona Ana Road SW
Deming, New Mexico 88030

Effective 2/1/11, Torch Oil & Gas Company assigned a 2% ORRI to SAC Investments, L.P.

Effective 3/31/14, Torch Oil & Gas Company, et al. assigned and conveyed 10% of its right, title and interest to Rockport Gas, L.L.C. In addition, Torch Oil & Gas Company, et al. assigned and conveyed the remaining 90% of its right, title and interest to Chisos, Ltd.

Rockport Oil & Gas L.L.C. PO Box 847 Houston, TX 77001	0.026 acres 1/10 of 0.258 acres	0.0141%	
Chisos, LTD 670 Dona Ana Road SW Deming, New Mexico 88030	0.232 acres 9/10 of 0.258 acres	0.1272%	

OIL & GAS OWNERSHIP

(1) Nancy Rose P. O. Box 568 Keen Mountain, VA 24624	0.258 acres	0.1413%	0.6592% HB 2058
--	-------------	---------	----------------------------------

Tract #77C - 11.333 Acre Tract

COAL OWNERSHIP

(1) Hugh Macrae Land Trust Tr 17 c/o Gump, Strauss, Akin LLP 1 Bryant Park, Floor 41 New York, NY 10036-6705	11.333 acres	6.2089%	<i>n/a</i>
---	--------------	---------	------------

By Assignment and Bill of Sale (Gas lease royalty), HMLT devised all of its right, title and interest (other than "Excluded Assets", Torch Energy Advisors Inc. effective September 4, 1991 and recorded in Buchanan County under DB474 / PG384.

Torch Oil & Gas Company
c/o Sue Ann Craddock
670 Dona Ana Road SW
Deming, New Mexico 88030

Effective 2/1/11, Torch Oil & Gas Company assigned a 2% ORRI to SAC Investments, L.P.

Effective 3/31/14, Torch Oil & Gas Company, et al. assigned and conveyed 10% of its right, title and interest to Rockport Gas, L.L.C. In addition, Torch Oil & Gas Company, et al. assigned and conveyed the remaining 90% of its right, title and interest to Chisos, Ltd.

Exhibit EE
Unit SLW9
Docket #VGOB-92-0421-0217-05
List of Respondents with Royalty Split Agreements/Court Orders/HB2058
(182.5282 Acre Unit)

	Net Acres in Unit	Interest in Unit	Percent of Escrow
Rockport Oil & Gas L.L.C. PO Box 847 Houston, TX 77001	1.133 acres 1/10 of 11.333 acres	0.6209%	
Chisos, LTD 670 Dona Ana Road SW Deming, New Mexico 88030	10.200 acres 9/10 of 11.333 acres	5.5880%	

OIL & GAS OWNERSHIP

(1) Bobby Steele Box 1153 Raven, VA 24639	11.333 acres	6.2089%	28.9562% HB 2058
---	--------------	---------	---------------------

Tract #75C - 0.639 Acre Tract

COAL OWNERSHIP

(1) Hugh Macrae Land Trust Tr 17 c/o Gump, Strauss, Akin LLP 1 Bryant Park, Floor 41 New York, NY 10036-6705	0.639 acres	0.3501%	n/a
---	-------------	---------	-----

By Assignment and Bill of Sale (Gas lease royalty), HMLT devised all of its right, title and interest (other than "Excluded Assets", Torch Energy Advisors Inc. effective September 4, 1991 and recorded in Buchanan County under DB474 / PG384.

Torch Oil & Gas Company
c/o Sue Ann Craddock
670 Dona Ana Road SW
Deming, New Mexico 88030

Effective 2/1/11, Torch Oil & Gas Company assigned a 2% ORRI to SAC Investments, L.P.

Effective 3/31/14, Torch Oil & Gas Company, et al. assigned and conveyed 10% of its right, title and interest to Rockport Gas, L.L.C. In addition, Torch Oil & Gas Company, et al. assigned and conveyed the remaining 90% of its right, title and interest to Chisos, Ltd.

Rockport Oil & Gas L.L.C. PO Box 847 Houston, TX 77001	0.064 acres 1/10 of 0.639 acres	0.0350%	
Chisos, LTD 670 Dona Ana Road SW Deming, New Mexico 88030	0.575 acres 9/10 of 0.639 acres	0.3151%	

OIL & GAS OWNERSHIP

(1) CNX Gas Company LLC 1000 Consol Energy Drive Canonsburg, PA 15317 <i>(previously Pocahontas Gas Partnership)</i>	0.64 acres	0.3501%	n/a
---	------------	---------	-----

Tract #75D - 6.888 Acre Tract

COAL OWNERSHIP

(1) Hugh Macrae Land Trust Tr 17 c/o Gump, Strauss, Akin LLP 1 Bryant Park, Floor 41 New York, NY 10036-6705	6.888 acres	3.7737%	n/a
---	-------------	---------	-----

Exhibit EE
Unit SLW9
Docket #VGOB-92-0421-0217-05
List of Respondents with Royalty Split Agreements/Court Orders/HB2058
(182.5282 Acre Unit)

	Net Acres in Unit	Interest in Unit	Percent of Escrow
--	----------------------	---------------------	----------------------

By Assignment and Bill of Sale (Gas lease royalty), HMLT devised all of its right, title and interest (other than "Excluded Assets", Torch Energy Advisors Inc. effective September 4, 1991 and recorded in Buchanan County under DB474 / PG384.

Torch Oil & Gas Company
c/o Sue Ann Craddock
670 Dona Ana Road SW
Deming, New Mexico 88030

Effective 2/1/11, Torch Oil & Gas Company assigned a 2% ORRI to SAC Investments, L.P.

Effective 3/31/14, Torch Oil & Gas Company, et al. assigned and conveyed 10% of its right, title and interest to Rockport Gas, L.L.C. In addition, Torch Oil & Gas Company, et al. assigned and conveyed the remaining 90% of its right, title and interest to Chisos, Ltd.

Rockport Oil & Gas L.L.C. PO Box 847 Houston, TX 77001	0.689 acres 1/10 of 6.888 acres	0.3774%	
Chisos, LTD 670 Dona Ana Road SW Deming, New Mexico 88030	6.199 acres 9/10 of 6.888 acres	3.3963%	

OIL & GAS OWNERSHIP

(1) CNX Gas Company LLC 1000 Consol Energy Drive Canonsburg, PA 15317 <i>(previously Pocahontas Gas Partnership)</i>	6.89 acres	3.7737%	<i>n/a</i>
---	------------	---------	------------

Tract #77E - 0.772 Acre Tract

COAL OWNERSHIP

(1) Hugh Macrae Land Trust Tr 17 c/o Gump, Strauss, Akin LLP 1 Bryant Park, Floor 41 New York, NY 10036-6705	0.772 acres	0.4229%	
---	-------------	---------	--

By Assignment and Bill of Sale (Gas lease royalty), HMLT devised all of its right, title and interest (other than "Excluded Assets", Torch Energy Advisors Inc. effective September 4, 1991 and recorded in Buchanan County under DB474 / PG384.

Torch Oil & Gas Company
c/o Sue Ann Craddock
670 Dona Ana Road SW
Deming, New Mexico 88030

Effective 2/1/11, Torch Oil & Gas Company assigned a 2% ORRI to SAC Investments, L.P.

Effective 3/31/14, Torch Oil & Gas Company, et al. assigned and conveyed 10% of its right, title and interest to Rockport Gas, L.L.C. In addition, Torch Oil & Gas Company, et al. assigned and conveyed the remaining 90% of its right, title and interest to Chisos, Ltd.

Rockport Oil & Gas L.L.C. PO Box 847 Houston, TX 77001	0.077 acres 1/10 of 0.772 acres	0.0423%	
Chisos, LTD 670 Dona Ana Road SW Deming, New Mexico 88030	0.695 acres 9/10 of 0.772 acres	0.3807%	

Exhibit EE
Unit SLW9
Docket #VGOB-92-0421-0217-05
List of Respondents with Royalty Split Agreements/Court Orders/HB2058
(182.5282 Acre Unit)

	Net Acres in Unit	Interest in Unit	Percent of Escrow
<u>OIL & GAS OWNERSHIP</u>			
(1) Grady Horn PO Box 782 Raven, VA 24639	0.772 acres	0.4229%	1.9725% HB 2058
<u>Tract #78 - 0.126 Acre Tract</u>			
<u>COAL OWNERSHIP</u>			
(1) Coal Mountain Mining Company, LLP., Tr 17 P. O. Box 675 Tazewell, VA 24651	0.126 acres	0.0690%	n/a
<u>OIL & GAS OWNERSHIP</u>			
(1) Yukon Pocahontas Coal Company, et al.	0.126 acres	0.0690%	
(a) Yukon Pocahontas Coal Company P.O. Box 187 Tazewell, VA 24651	0.063 acres 1/2 of 0.126 acres	0.0345%	n/a
(b) Buchanan Coal Company P.O. Box 187 Tazewell, VA 24651	0.014 acres 1/9 of 0.126 acres	0.0077%	n/a
(c) Sayers-Pocahontas Coal Company P.O. Box 187 Tazewell, VA 24651	0.007 acres 1/18 of 0.126 acres	0.0038%	n/a
(d) Highland Resources, Inc/ North American Resources, Co One Concourse Parkway, Suite 755 Atlanta, GA 30328	0.042 acres 1/3 of 0.126 acres	0.0690%	0.1073% HB 2058

Royalties Payable to:

Plum Creek Timberlands, LP
Attn: Mineral Department
P O Box 1990
Columbia Falls, MT 59912

* Note: Plum Creek Timberlands retained their CBM interest.

Tract #79 - 9.19 Acre Tract

COAL OWNERSHIP

(1) Coal Mountain Mining Company, LLP., Tr 19 P. O. Box 675 Tazewell, VA 24651	9.19 acres	5.0348%	n/a
--	------------	---------	-----

OIL & GAS OWNERSHIP

(1) Garden Realty Corporation 108 Bexley Road Mooresville, NC 28117	9.19 acres	5.0348%	n/a
---	------------	---------	-----

Exhibit EE
Unit SLW9
Docket #VGOB-92-0421-0217-05
List of Respondents with Royalty Split Agreements/Court Orders/HB2058
(182.5282 Acre Unit)

	Net Acres in Unit	Interest in Unit	Percent of Escrow
--	----------------------	---------------------	----------------------

Tract #79B - 1.565 Acre Tract

COAL OWNERSHIP

(1) Hugh Macrae Land Trust Tr 17 c/o Gump, Strauss, Akin LLP 1 Bryant Park, Floor 41 New York, NY 10036-6705	1.565 acres	0.8574%	<i>n/a</i>
---	-------------	---------	------------

By Assignment and Bill of Sale (Gas lease royalty), HMLT devised all of its right, title and interest (other than "Excluded Assets", Torch Energy Advisors Inc. effective September 4, 1991 and recorded in Buchanan County under DB474 / PG384.

Torch Oil & Gas Company
c/o Sue Ann Craddock
670 Dona Ana Road SW
Deming, New Mexico 88030

Effective 2/1/11, Torch Oil & Gas Company assigned a 2% ORRI to SAC Investments, L.P.

Effective 3/31/14, Torch Oil & Gas Company, et al. assigned and conveyed 10% of its right, title and interest to Rockport Gas, L.L.C. In addition, Torch Oil & Gas Company, et al. assigned and conveyed the remaining 90% of its right, title and interest to Chisos, Ltd.

Rockport Oil & Gas L.L.C. PO Box 847 Houston, TX 77001	0.157 acres 1/10 of 1.565 acres	0.0857%	
Chisos, LTD 670 Dona Ana Road SW Deming, New Mexico 88030	1.409 acres 9/10 of 1.565 acres	0.7717%	

OIL & GAS OWNERSHIP

(1) CNX Gas Company LLC 1000 Consol Energy Drive Canonsburg, PA 15317 <i>(previously Pocahontas Gas Partnership)</i>	1.565 acres	0.8574%	<i>n/a</i>
---	-------------	---------	------------

Tract #79C - 0.187 Acre Tract

COAL OWNERSHIP

(1) Hugh Macrae Land Trust Tr 17 c/o Gump, Strauss, Akin LLP 1 Bryant Park, Floor 41 New York, NY 10036-6705	0.187 acres	0.1024%	<i>n/a</i>
---	-------------	---------	------------

By Assignment and Bill of Sale (Gas lease royalty), HMLT devised all of its right, title and interest (other than "Excluded Assets", Torch Energy Advisors Inc. effective September 4, 1991 and recorded in Buchanan County under DB474 / PG384.

Torch Oil & Gas Company
c/o Sue Ann Craddock
670 Dona Ana Road SW
Deming, New Mexico 88030

Effective 2/1/11, Torch Oil & Gas Company assigned a 2% ORRI to SAC Investments, L.P.

Effective 3/31/14, Torch Oil & Gas Company, et al. assigned and conveyed 10% of its right, title and interest to Rockport Gas, L.L.C. In addition, Torch Oil & Gas Company, et al. assigned and conveyed the remaining 90% of its right, title and interest to Chisos, Ltd.

Exhibit EE
Unit SLW9
Docket #VGOB-92-0421-0217-05
List of Respondents with Royalty Split Agreements/Court Orders/HB2058
(182.5282 Acre Unit)

	Net Acres in Unit	Interest in Unit	Percent of Escrow
Rockport Oil & Gas L.L.C. PO Box 847 Houston, TX 77001	0.019 acres 1/10 of 0.187 acres	0.0102%	
Chisos, LTD 670 Dona Ana Road SW Deming, New Mexico 88030	0.168 acres 9/10 of 0.187 acres	0.0922%	
<u>OIL & GAS OWNERSHIP</u>			
(1) Yukon Pocahontas Coal Company, et al. <i>(Tract incorrectly identified as Ernest Keen Heirs in prior orders)</i>	0.187 acres	0.1024%	
(a) Yukon Pocahontas Coal Company P.O. Box 187 Tazewell, VA 24651	0.094 acres 1/2 of 0.187 acres	0.0512%	<i>n/a</i>
(b) Buchanan Coal Company P.O. Box 187 Tazewell, VA 24651	0.021 acres 1/9 of 0.187 acres	0.0114%	<i>n/a</i>
(c) Sayers-Pocahontas Coal Company P.O. Box 187 Tazewell, VA 24651	0.010 acres 1/18 of 0.187 acres	0.0057%	<i>n/a</i>
(d) Highland Resources, Inc/ North American Resources, Co One Concourse Parkway, Suite 755 Atlanta, GA 30328	0.062 acres 1/3 of 0.187 acres	0.0341%	0.1593% HB 2058
<i>Royalties Payable to:</i>			
Plum Creek Timberlands, LP Attn: Mineral Department P O Box 1990 Columbia Falls, MT 59912			
<i>* Note: Plum Creek Timberlands retained their CBM interest</i>			
	Total Acreage in Unit	76.5709	
	Total Percentage of Unit	41.9979%	

AFFIDAVIT OF MAILING

COMMONWEALTH OF VIRGINIA
COUNTY OF **BUCHANAN**

Applicant: CNX Gas Company LLC
Relief Sought: Disbursement Petition for SLW9
VGOB: 92-0421-0217-05

I, Anita D. Duty, after being duly sworn upon oath, state as follows:

1. I am the Pooling Supervisor for CNX Land Resources, Inc. and am responsible for the notification process required by Va. Code Ann. §45.1-361.19 of the Code of Virginia and 4VAC25-160-40.
2. That on August 8 & 24 and September 9, 2016 a true and correct copy of the Notice of Hearing and Exhibits were mailed, via certified mail return receipt requested, based upon information and belief, the names and last-known addresses, where such addresses are known, of the parties owning an interest in this cause are set forth and attached hereto.
3. Notice of this cause has therefore been served by mail pursuant to the applicable statutes and rules of the Board.


Anita D. Duty
Pooling Supervisor
for CNX Land LLC

STATE OF VIRGINIA


COUNTY OF TAZEWELL, TO-WIT:

TAKEN, SUBSCRIBED AND SWORN to before me this 13 day of Sept.,
2016.


Notary Public

My commission expires: 3/31/20

1



CERTIFICATION OF NOTICE
CNX Gas Company LLC

SLW9
VGOB 92-0421-0217-05
Disbursement
Buchanan

Last Name	First Name	MAILED	RECEIPT #		Received	
Asbury	Diana Lee	8/8/2016	7016034000008989	2881	8/11/2016	1
Boyd	Joan Davis	8/8/2016	7016034000008989	2898	8/20/2016	2
Bradley	Darlene	8/8/2016	7016034000008989	2904	8/11/2016	3
Coal Mountain Mining Co		8/8/2016	7016034000008989	2911	8/10/2016	4
Davis	John Douglas	8/8/2016	7016034000008989	2928	8/26/2016	5
Estep	Delores	8/8/2016	7016034000008989	2935	8/11/2016	6
Ferrell	Teddy	8/8/2016	7016034000008989	2942	8/13/2016	7
Hale	Rebecca I Ritchie	8/8/2016	7016034000008989	2959	8/11/2016	8
Hess	David	8/24/2016	7016034000008988	3759	8/29/2016	9
Hess	Michael	8/8/2016	7016034000008989	2973	8/11/2016	10
Horn	Grady	8/8/2016	7016034000008989	2980	8/12/2016	11
Jackson	Jeff	8/8/2016	7016034000008989	2997	8/10/2016	12
Jackson	Julia Chitester	8/8/2016	7016034000008989	3000	8/10/2016	13
Keen	Andy Glen	8/8/2016	7016034000008989	3017	8/16/2016	14
Keen	Ralph Douglas	8/8/2016	7016034000008989	3024	Unclaimed	15
Keen	Randy Lynn	8/8/2016	7016034000008989	3031	8/13/2016	16
Keen	Roy Earnest	8/8/2016	7016034000008989	3048	8/11/2016	17
Lambert	Anna R	8/8/2016	7016034000008989	3055	8/10/2016	18
McGlothlin	Sylvia	8/8/2016	7016034000008989	3062	8/10/2016	19
Plum Creek Timberlands		8/8/2016	7016034000008989	3079	8/12/2016	20
Rose	Nancy	9/9/16	7016034000008988	2844	9/12/2016	21
Steele	Bobby	8/8/2016	7016034000008989	3109	8/13/2016	22
Underhill	Beth	8/8/2016	7016034000008989	3116	8/12/2016	23
Wilkes	Michael Ellis	8/8/2016	7016034000008989	3123	8/12/2016	24
Willett	Janet M	8/8/2016	7016034000008989	3130	in transit	25



USPS Tracking®

Still Have Questions?

[Browse our FAQs >](#)



[Get Easy Tracking Updates >](#)
[Sign up for My USPS.](#)

Tracking Number: 70160340000089892881

Diana Asbury

Updated Delivery Day: Thursday, August 11, 2016

Product & Tracking Information

Postal Product:

Features:
Certified Mail™

DATE & TIME

STATUS OF ITEM

LOCATION

August 11, 2016 , 11:44 am

Delivered

LOWELL, NC 28098

Your item was delivered at 11:44 am on August 11, 2016 in LOWELL, NC 28098.

August 10, 2016 , 10:36 am	Available for Pickup	LOWELL, NC 28098
August 10, 2016 , 10:36 am	Arrived at Unit	LOWELL, NC 28098
August 9, 2016 , 10:09 pm	Departed USPS Facility	CHARLOTTE, NC 28228
August 9, 2016 , 12:41 pm	Arrived at USPS Facility	CHARLOTTE, NC 28228
August 9, 2016 , 5:21 am	Departed USPS Facility	CHARLESTON, WV 25350
August 8, 2016 , 10:16 pm	Arrived at USPS Origin Facility	CHARLESTON, WV 25350
August 8, 2016 , 5:10 pm	Departed Post Office	POUNDING MILL, VA 24637
August 8, 2016 , 2:56 pm	Acceptance	POUNDING MILL, VA 24637

Available Actions

[Text Updates](#)

[Email Updates](#)

Track Another Package

Tracking (or receipt) number

[Track It](#)

Manage Incoming Packages

Track all your packages from a dashboard. No tracking numbers necessary.

[Sign up for My USPS >](#)





USPS Tracking®

Still Have Questions?

[Browse our FAQs >](#)



Get Easy Tracking Updates >

Sign up for My USPS.

Tracking Number: 70160340000089892898

Joan Boyd

Product & Tracking Information

Postal Product:

Features:
Certified Mail™

DATE & TIME

STATUS OF ITEM

LOCATION

August 20, 2016 , 10:36 am

Delivered

VANSANT, VA 24656

Your item was delivered at 10:36 am on August 20, 2016 in VANSANT, VA 24656

August 9, 2016 , 5:23 pm	Departed USPS Origin Facility	CHARLESTON, WV 25350
August 8, 2016 , 10:16 pm	Arrived at USPS Origin Facility	CHARLESTON, WV 25350
August 8, 2016 , 5:10 pm	Departed Post Office	POUNDING MILL, VA 24637
August 8, 2016 , 2:56 pm	Acceptance	POUNDING MILL, VA 24637

Available Actions

Text Updates

Email Updates

Track Another Package

Tracking (or receipt) number

Track It

Manage Incoming Packages

Track all your packages from a dashboard. No tracking numbers necessary.

[Sign up for My USPS >](#)



HELPFUL LINKS

- Contact Us
- Site Index
- FAQs

ON ABOUT.USPS.COM

- About USPS Home
- Newsroom
- USPS Service Updates
- Forms & Publications
- Government Services
- Careers

OTHER USPS SITES

- Business Customer Gateway
- Postal Inspectors
- Inspector General
- Postal Explorer
- National Postal Museum
- Resources for Developers

LEGAL INFORMATION

- Privacy Policy
- Terms of Use
- FOIA
- No FEAR Act EEO Data



USPS Tracking®

Still Have Questions?

[Browse our FAQs >](#)



Get Easy Tracking Updates >

Sign up for My USPS.

Tracking Number: 70160340000089892904

Darlene Bradley

Product & Tracking Information

Postal Product:

Features:
Certified Mail™

Available Actions

[Text Updates](#)

[Email Updates](#)

DATE & TIME	STATUS OF ITEM	LOCATION
August 11, 2016 , 9:26 am	Delivered, Individual Picked Up at Post Office	KEEN MOUNTAIN, VA 24624
Your item was picked up at the post office at 9:26 am on August 11, 2016 in KEEN MOUNTAIN, VA 24624.		
August 10, 2016 , 8:28 am	Available for Pickup	KEEN MOUNTAIN, VA 24624
August 10, 2016 , 8:28 am	Arrived at Unit	KEEN MOUNTAIN, VA 24624
August 9, 2016 , 5:23 pm	Departed USPS Origin Facility	CHARLESTON, WV 25350
August 8, 2016 , 10:16 pm	Arrived at USPS Origin Facility	CHARLESTON, WV 25350
August 8, 2016 , 5:10 pm	Departed Post Office	POUNDING MILL, VA 24637
August 8, 2016 , 2:56 pm	Acceptance	POUNDING MILL, VA 24637

Track Another Package

Tracking (or receipt) number

[Track It](#)

Manage Incoming Packages

Track all your packages from a dashboard. No tracking numbers necessary.

[Sign up for My USPS >](#)





USPS Tracking®

Still Have Questions?

[Browse our FAQs >](#)



Get Easy Tracking Updates >

Sign up for My USPS.

Tracking Number: 70160340000089892911

Coal mtn

Product & Tracking Information

Postal Product:

Features:
Certified Mail™

DATE & TIME	STATUS OF ITEM	LOCATION
August 10, 2016 , 10:48 am	Delivered	TAZEWELL, VA 24651

Your item was delivered at 10:48 am on August 10, 2016 in TAZEWELL, VA 24651.

August 10, 2016 , 8:35 am	Available for Pickup	TAZEWELL, VA 24651
August 9, 2016 , 8:04 pm	Departed USPS Origin Facility	CHARLESTON, WV 25350
August 8, 2016 , 10:16 pm	Arrived at USPS Origin Facility	CHARLESTON, WV 25350
August 8, 2016 , 5:10 pm	Departed Post Office	POUNDING MILL, VA 24637
August 8, 2016 , 2:56 pm	Acceptance	POUNDING MILL, VA 24637

Available Actions

Text Updates

Email Updates

Track Another Package

Tracking (or receipt) number

[Track It](#)

Manage Incoming Packages

Track all your packages from a dashboard. No tracking numbers necessary.

[Sign up for My USPS >](#)





USPS Tracking®

Still Have Questions?

[Browse our FAQs >](#)



[Get Easy Tracking Updates >](#)
[Sign up for My USPS.](#)

Tracking Number: 7016034000089892928

John Davis

Product & Tracking Information

Postal Product:

Features:
Certified Mail™

Available Actions

[Text Updates](#)

[Email Updates](#)

DATE & TIME	STATUS OF ITEM	LOCATION
August 26, 2016 , 10:14 am	Delivered	RAVEN, VA 24639

Your item was delivered at 10:14 am on August 26, 2016 in RAVEN, VA 24639.

August 12, 2016 , 12:07 pm	Notice Left (No Authorized Recipient Available)	RAVEN, VA 24639
August 12, 2016 , 8:17 am	Out for Delivery	RAVEN, VA 24639
August 12, 2016 , 8:07 am	Sorting Complete	RAVEN, VA 24639
August 12, 2016 , 7:18 am	Arrived at Unit	RAVEN, VA 24639
August 10, 2016 , 10:16 pm	Arrived at USPS Facility	CHARLESTON, WV 25350
August 10, 2016 , 9:44 am	Arrived at USPS Facility	MAVISDALE, VA 24627
August 10, 2016 , 9:43 am	Undeliverable as Addressed	MAVISDALE, VA 24627
August 10, 2016 , 9:41 am	Arrived at Unit	MAVISDALE, VA 24627
August 9, 2016 , 5:23 pm	Departed USPS Origin Facility	CHARLESTON, WV 25350
August 8, 2016 , 10:16 pm	Arrived at USPS Origin Facility	CHARLESTON, WV 25350
August 8, 2016 , 5:10 pm	Departed Post Office	POUNDING MILL, VA 24637
August 8, 2016 , 2:56 pm	Acceptance	POUNDING MILL, VA 24637

Track Another Package

Tracking (or receipt) number

[Track It](#)

Manage Incoming Packages

Track all your packages from a dashboard. No tracking numbers necessary.

[Sign up for My USPS >](#)





USPS Tracking®

Still Have Questions?

[Browse our FAQs >](#)



Get Easy Tracking Updates >

Sign up for My USPS.

Tracking Number: 7016034000089892935

Delores Estep

Updated Delivery Day: Thursday, August 11, 2016

Product & Tracking Information

Postal Product:

Features:

Certified Mail™

Available Actions

[Text Updates](#)

[Email Updates](#)

DATE & TIME

STATUS OF ITEM

LOCATION

August 11, 2016 , 12:55 pm

Delivered, Left with Individual

LEBANON, VA 24266

Your item was delivered to an individual at the address at 12:55 pm on August 11, 2016 in LEBANON, VA 24266.

August 11, 2016 , 7:48 am

Arrived at Unit

LEBANON, VA 24266

August 10, 2016 , 9:06 pm

Departed USPS Facility

KNOXVILLE, TN 37950

August 10, 2016 , 11:18 am

Arrived at USPS Facility

KNOXVILLE, TN 37950

August 9, 2016 , 5:21 am

Departed USPS Facility

CHARLESTON, WV 25350

August 8, 2016 , 10:16 pm

Arrived at USPS Origin Facility

CHARLESTON, WV 25350

August 8, 2016 , 5:10 pm

Departed Post Office

POUNDING MILL, VA 24637

August 8, 2016 , 2:56 pm

Acceptance

POUNDING MILL, VA 24637

Track Another Package

Tracking (or receipt) number

[Track It](#)

Manage Incoming Packages

Track all your packages from a dashboard. No tracking numbers necessary.

[Sign up for My USPS >](#)





USPS Tracking®

Still Have Questions?

[Browse our FAQs >](#)



[Get Easy Tracking Updates >](#)
[Sign up for My USPS.](#)

Tracking Number: 7016034000089892942

Teddy Ferrell

Product & Tracking Information

Postal Product:

Features:
Certified Mail™

DATE & TIME	STATUS OF ITEM	LOCATION
August 13, 2016 , 4:15 pm	Delivered, Left with Individual	MEADOWVIEW, VA 24361

Your item was delivered to an individual at the address at 4:15 pm on August 13, 2016 in MEADOWVIEW, VA 24361.

Available Actions

Text Updates

Email Updates

August 10, 2016 , 1:40 pm	Notice Left (No Authorized Recipient Available)	MEADOWVIEW, VA 24361
August 10, 2016 , 12:17 pm	Notice Left (No Authorized Recipient Available)	MEADOWVIEW, VA 24361
August 10, 2016 , 9:18 am	Out for Delivery	GLADE SPRING, VA 24340
August 10, 2016 , 9:08 am	Sorting Complete	GLADE SPRING, VA 24340
August 10, 2016 , 8:47 am	Arrived at Unit	GLADE SPRING, VA 24340
August 9, 2016 , 10:21 pm	Departed USPS Facility	ROANOKE, VA 24022
August 9, 2016 , 1:57 pm	Arrived at USPS Origin Facility	ROANOKE, VA 24022
August 9, 2016 , 5:21 am	Departed USPS Facility	CHARLESTON, WV 25350
August 8, 2016 , 10:16 pm	Arrived at USPS Origin Facility	CHARLESTON, WV 25350
August 8, 2016 , 5:10 pm	Departed Post Office	POUNDING MILL, VA 24637
August 8, 2016 , 2:56 pm	Acceptance	POUNDING MILL, VA 24637

Track Another Package

Tracking (or receipt) number

[Track It](#)

Manage Incoming Packages

Track all your packages from a dashboard. No tracking numbers necessary.

[Sign up for My USPS >](#)





USPS Tracking®

Still Have Questions?

[Browse our FAQs >](#)



[Get Easy Tracking Updates >](#)
Sign up for My USPS.

Tracking Number: 7016034000089892959

Rebecca Hale

Product & Tracking Information

Postal Product:

Features:
Certified Mail™

DATE & TIME

STATUS OF ITEM

LOCATION

August 11, 2016 , 10:21 am

Delivered, Left with Individual

BRISTOL, TN 37620

Your item was delivered to an individual at the address at 10:21 am on August 11, 2016 in BRISTOL, TN 37620.

August 11, 2016 , 10:20 am	Notice Left (No Authorized Recipient Available)	BRISTOL, TN 37620
August 10, 2016 , 9:06 pm	Departed USPS Facility	KNOXVILLE, TN 37950
August 10, 2016 , 11:18 am	Arrived at USPS Facility	KNOXVILLE, TN 37950
August 9, 2016 , 5:21 am	Departed USPS Facility	CHARLESTON, WV 25350
August 8, 2016 , 10:16 pm	Arrived at USPS Origin Facility	CHARLESTON, WV 25350
August 8, 2016 , 5:10 pm	Departed Post Office	POUNDRING MILL, VA 24637
August 8, 2016 , 2:56 pm	Acceptance	POUNDRING MILL, VA 24637

Available Actions

[Text Updates](#)

[Email Updates](#)

Track Another Package

Tracking (or receipt) number

[Track It](#)

Manage Incoming Packages

Track all your packages from a dashboard. No tracking numbers necessary.

[Sign up for My USPS >](#)





USPS Tracking®

Still Have Questions?

[Browse our FAQs >](#)



[Get Easy Tracking Updates >](#)
[Sign up for My USPS.](#)

Tracking Number: 7016034000089883759

David Hess

Product & Tracking Information

Postal Product:

Features:
Certified Mail™

DATE & TIME

STATUS OF ITEM

LOCATION

August 29, 2016 , 4:06 pm

Delivered, Left with Individual

CROZET, VA 22932

Your item was delivered to an individual at the address at 4:06 pm on August 29, 2016 in CROZET, VA 22932.

August 29, 2016 , 10:55 am

Arrived at Unit

CROZET, VA 22932

August 28, 2016 , 8:10 am

Departed USPS Facility

SANDSTON, VA 23150

August 27, 2016 , 9:34 am

Arrived at USPS Facility

SANDSTON, VA 23150

August 26, 2016 , 3:22 am

Departed USPS Facility

CHARLESTON, WV 25350

August 25, 2016 , 9:17 pm

Arrived at USPS Origin Facility

CHARLESTON, WV 25350

August 25, 2016 , 5:05 pm

Departed Post Office

POUNDING MILL, VA 24637

August 25, 2016 , 11:01 am

Acceptance

POUNDING MILL, VA 24637

Available Actions

[Text Updates](#)

[Email Updates](#)

Track Another Package

Tracking (or receipt) number

[Track It](#)

Manage Incoming Packages

Track all your packages from a dashboard. No tracking numbers necessary.

[Sign up for My USPS >](#)





USPS Tracking®

Still Have Questions?

[Browse our FAQs >](#)



[Get Easy Tracking Updates >](#)

Sign up for My USPS.

Tracking Number: 7016034000089892973

Michael Hess

Updated Delivery Day: Thursday, August 11, 2016

Product & Tracking Information

Postal Product:

Features:
Certified Mail™

DATE & TIME	STATUS OF ITEM	LOCATION
August 11, 2016 , 4:46 pm	Delivered	STEPHENS CITY, VA 22655

Your item was delivered at 4:46 pm on August 11, 2016 in STEPHENS CITY, VA 22655.

August 11, 2016 , 3:08 pm	Notice Left (No Authorized Recipient Available)	STEPHENS CITY, VA 22655
August 11, 2016 , 8:13 am	Arrived at Unit	STEPHENS CITY, VA 22655
August 10, 2016 , 10:46 am	Arrived at USPS Facility	DULLES, VA 20101
August 9, 2016 , 5:21 am	Departed USPS Facility	CHARLESTON, WV 25350
August 8, 2016 , 10:16 pm	Arrived at USPS Origin Facility	CHARLESTON, WV 25350
August 8, 2016 , 5:10 pm	Departed Post Office	POUNDING MILL, VA 24637
August 8, 2016 , 2:56 pm	Acceptance	POUNDING MILL, VA 24637

Available Actions

[Text Updates](#)

[Email Updates](#)

Track Another Package

Tracking (or receipt) number

[Track It](#)

Manage Incoming Packages

Track all your packages from a dashboard. No tracking numbers necessary.

[Sign up for My USPS >](#)





USPS Tracking®

Still Have Questions?

[Browse our FAQs >](#)



Get Easy Tracking Updates >

Sign up for My USPS.

Tracking Number: 70160340000089892980

Grady Horn

Product & Tracking Information

Postal Product:

Features:

Certified Mail™

Available Actions

[Text Updates](#)

[Email Updates](#)

DATE & TIME	STATUS OF ITEM	LOCATION
August 12, 2016 , 11:11 am	Delivered	RAVEN, VA 24639

Your item was delivered at 11:11 am on August 12, 2016 in RAVEN, VA 24639.

August 11, 2016 , 9:26 am	Available for Pickup	RAVEN, VA 24639
August 11, 2016 , 7:21 am	Arrived at Unit	RAVEN, VA 24639
August 11, 2016 , 4:53 am	Departed USPS Facility	CHARLESTON, WV 25350
August 10, 2016 , 11:19 am	Arrived at USPS Origin Facility	CHARLESTON, WV 25350
August 9, 2016 , 10:09 pm	Departed USPS Facility	CHARLOTTE, NC 28228
August 9, 2016 , 12:43 pm	Arrived at USPS Facility	CHARLOTTE, NC 28228
August 8, 2016 , 5:10 pm	Departed Post Office	POUNDING MILL, VA 24637
August 8, 2016 , 2:56 pm	Acceptance	POUNDING MILL, VA 24637

Track Another Package

Tracking (or receipt) number

[Track It](#)

Manage Incoming Packages

Track all your packages from a dashboard. No tracking numbers necessary.

[Sign up for My USPS >](#)





USPS Tracking®

Still Have Questions?

[Browse our FAQs >](#)



Get Easy Tracking Updates >

Sign up for My USPS.

Tracking Number: 70160340000089892997

Jeff Jackson

Product & Tracking Information

Postal Product:

Features:

Certified Mail™

DATE & TIME

STATUS OF ITEM

LOCATION

August 10, 2016 , 4:28 pm

Delivered, Left with Individual

CHARLOTTE, NC 28205

Your item was delivered to an individual at the address at 4:28 pm on August 10, 2016 in CHARLOTTE, NC 28205.

August 9, 2016 , 10:09 pm

Departed USPS Facility

CHARLOTTE, NC 28228

August 9, 2016 , 12:41 pm

Arrived at USPS Facility

CHARLOTTE, NC 28228

August 9, 2016 , 5:21 am

Departed USPS Facility

CHARLESTON, WV 25350

August 8, 2016 , 10:16 pm

Arrived at USPS Origin Facility

CHARLESTON, WV 25350

August 8, 2016 , 5:10 pm

Departed Post Office

POUNDING MILL, VA 24637

August 8, 2016 , 2:56 pm

Acceptance

POUNDING MILL, VA 24637

Available Actions

Text Updates

Email Updates

Track Another Package

Tracking (or receipt) number

Track It

Manage Incoming Packages

Track all your packages from a dashboard. No tracking numbers necessary.

[Sign up for My USPS >](#)





USPS Tracking®

Still Have Questions?

[Browse our FAQs >](#)



[Get Easy Tracking Updates >](#)
Sign up for My USPS.

Tracking Number: 70160340000089893000

Julia Jackson

Product & Tracking Information

Postal Product:

Features:
Certified Mail™

DATE & TIME

STATUS OF ITEM

LOCATION

August 10, 2016 , 12:46 pm

Delivered, Left with Individual

CHARLOTTE, NC 28204

Your item was delivered to an individual at the address at 12:46 pm on August 10, 2016 in CHARLOTTE, NC 28204

August 9, 2016 , 10:09 pm

Departed USPS Facility

CHARLOTTE, NC 28228

August 9, 2016 , 12:41 pm

Arrived at USPS Facility

CHARLOTTE, NC 28228

August 9, 2016 , 5:21 am

Departed USPS Facility

CHARLESTON, WV 25350

August 8, 2016 , 10:16 pm

Arrived at USPS Origin Facility

CHARLESTON, WV 25350

August 8, 2016 , 5:10 pm

Departed Post Office

POUNDING MILL, VA 24637

August 8, 2016 , 2:56 pm

Acceptance

POUNDING MILL, VA 24637

Available Actions

Text Updates

Email Updates

Track Another Package

Tracking (or receipt) number

[Track It](#)

Manage Incoming Packages

Track all your packages from a dashboard. No tracking numbers necessary.

[Sign up for My USPS >](#)





USPS Tracking®

Still Have Questions?

[Browse our FAQs >](#)



[Get Easy Tracking Updates >](#)
Sign up for My USPS.

Tracking Number: 7016034000089893017

Andy Keen

Product & Tracking Information

Postal Product:

Features:
Certified Mail™

Available Actions

[Text Updates](#)

[Email Updates](#)

DATE & TIME	STATUS OF ITEM	LOCATION
August 16, 2016 , 2:25 pm	Delivered, Individual Picked Up at Post Office	THAXTON, VA 24174

Your item was picked up at the post office at 2:25 pm on August 16, 2016 in THAXTON, VA 24174

August 10, 2016 , 9:43 am	Notice Left (No Authorized Recipient Available)	THAXTON, VA 24174
August 9, 2016 , 10:21 pm	Departed USPS Facility	ROANOKE, VA 24022
August 9, 2016 , 1:57 pm	Arrived at USPS Origin Facility	ROANOKE, VA 24022
August 9, 2016 , 5:21 am	Departed USPS Facility	CHARLESTON, WV 25350
August 8, 2016 , 10:16 pm	Arrived at USPS Origin Facility	CHARLESTON, WV 25350
August 8, 2016 , 5:10 pm	Departed Post Office	POUNDING MILL, VA 24637
August 8, 2016 , 2:56 pm	Acceptance	POUNDING MILL, VA 24637

Track Another Package

Tracking (or receipt) number

[Track It](#)

Manage Incoming Packages

Track all your packages from a dashboard. No tracking numbers necessary.

[Sign up for My USPS >](#)





USPS Tracking®

Still Have Questions?

[Browse our FAQs >](#)



[Get Easy Tracking Updates >](#)

[Sign up for My USPS.](#)

Tracking Number: 7016034000089893024

Ralph Keen

Your item was returned to the sender on September 2, 2016 at 2:29 pm in RAVEN, VA 24639 because it was not claimed by the addressee once the item reached its maximum hold time at the post office.

Product & Tracking Information

Postal Product:

Features:
Certified Mail™

DATE & TIME	STATUS OF ITEM	LOCATION
September 2, 2016 , 2:29 pm	Unclaimed/Max Hold Time Expired	RAVEN, VA 24639

Your item was returned to the sender on September 2, 2016 at 2:29 pm in RAVEN, VA 24639 because it was not claimed by the addressee once the item reached its maximum hold time at the post office.

Available Actions

[Text Updates](#)

[Email Updates](#)

August 12, 2016 , 9:00 am	Available for Pickup	RAVEN, VA 24639
August 12, 2016 , 7:18 am	Arrived at Unit	RAVEN, VA 24639
August 11, 2016 , 3:33 pm	Departed USPS Facility	CHARLESTON, WV 25350
August 10, 2016 , 10:16 pm	Arrived at USPS Facility	CHARLESTON, WV 25350
August 10, 2016 , 9:41 am	Arrived at USPS Facility	MAVISDALE, VA 24627
August 10, 2016 , 9:41 am	Undeliverable as Addressed	MAVISDALE, VA 24627
August 10, 2016 , 9:41 am	Arrived at Unit	MAVISDALE, VA 24627
August 9, 2016 , 5:23 pm	Departed USPS Origin Facility	CHARLESTON, WV 25350
August 8, 2016 , 10:16 pm	Arrived at USPS Origin Facility	CHARLESTON, WV 25350
August 8, 2016 , 5:10 pm	Departed Post Office	POUNDING MILL, VA 24637
August 8, 2016 , 2:56 pm	Acceptance	POUNDING MILL, VA 24637

Track Another Package

Tracking (or receipt) number

[Track It](#)

Manage Incoming Packages

Track all your packages from a dashboard. No tracking numbers necessary.

[Sign up for My USPS >](#)





USPS Tracking®

Still Have Questions?

[Browse our FAQs >](#)



Get Easy Tracking Updates >

Sign up for My USPS.

Tracking Number: 7016034000089893031

Randy Keen

Product & Tracking Information

Postal Product:

Features:
Certified Mail™

DATE & TIME	STATUS OF ITEM	LOCATION
August 13, 2016 , 10:21 am	Delivered	HARDY, VA 24101

Your item was delivered at 10:21 am on August 13, 2016 in HARDY VA 24101.

August 10, 2016 , 10:28 am	Notice Left (No Authorized Recipient Available)	HARDY, VA 24101
August 9, 2016 , 10:21 pm	Departed USPS Facility	ROANOKE, VA 24022
August 9, 2016 , 1:57 pm	Arrived at USPS Origin Facility	ROANOKE, VA 24022
August 9, 2016 , 5:21 am	Departed USPS Facility	CHARLESTON, WV 25350
August 8, 2016 , 10:16 pm	Arrived at USPS Origin Facility	CHARLESTON, WV 25350
August 8, 2016 , 5:10 pm	Departed Post Office	POUNDING MILL, VA 24637
August 8, 2016 , 2:56 pm	Acceptance	POUNDING MILL, VA 24637

Available Actions

Text Updates

Email Updates

Track Another Package

Tracking (or receipt) number

Track It

Manage Incoming Packages

Track all your packages from a dashboard. No tracking numbers necessary.

[Sign up for My USPS >](#)





USPS Tracking®

Still Have Questions?

[Browse our FAQs >](#)



[Get Easy Tracking Updates >](#)

[Sign up for My USPS.](#)

Tracking Number: 70160340000089893048

Roy Keen

Updated Delivery Day: Thursday, August 11, 2016

Product & Tracking Information

Postal Product:

Features:
Certified Mail™

DATE & TIME

STATUS OF ITEM

LOCATION

August 11, 2016 , 12:55 pm

Delivered, Left with Individual

LEBANON, VA 24266

Your item was delivered to an individual at the address at 12:55 pm on August 11, 2016 in LEBANON, VA 24266

August 11, 2016 , 7:48 am	Arrived at Unit	LEBANON, VA 24266
August 10, 2016 , 9:06 pm	Departed USPS Facility	KNOXVILLE, TN 37950
August 10, 2016 , 11:18 am	Arrived at USPS Facility	KNOXVILLE, TN 37950
August 9, 2016 , 5:21 am	Departed USPS Facility	CHARLESTON, WV 25350
August 8, 2016 , 10:16 pm	Arrived at USPS Origin Facility	CHARLESTON, WV 25350
August 8, 2016 , 5:10 pm	Departed Post Office	POUNDING MILL, VA 24637
August 8, 2016 , 2:56 pm	Acceptance	POUNDING MILL, VA 24637

Available Actions

[Text Updates](#)

[Email Updates](#)

Track Another Package

Tracking (or receipt) number

[Track It](#)

Manage Incoming Packages

Track all your packages from a dashboard. No tracking numbers necessary.

[Sign up for My USPS >](#)





USPS Tracking®

Still Have Questions?

[Browse our FAQs >](#)



[Get Easy Tracking Updates >](#)
Sign up for My USPS.

Tracking Number: 70160340000089893055

Anne Lambert

Product & Tracking Information

Postal Product:

Features:
Certified Mail™

DATE & TIME

STATUS OF ITEM

LOCATION

August 10, 2016 , 3:13 pm

Delivered, Left with Individual

TAZEWELL, VA 24651

Your item was delivered to an individual at the address of 3:13 pm on August 10, 2016 in TAZEWELL, VA 24651

August 9, 2016 , 8:03 pm

Departed USPS Origin Facility

CHARLESTON, WV 25350

August 8, 2016 , 10:16 pm

Arrived at USPS Origin Facility

CHARLESTON, WV 25350

August 8, 2016 , 5:10 pm

Departed Post Office

POUNDING MILL, VA 24637

August 8, 2016 , 2:56 pm

Acceptance

POUNDING MILL, VA 24637

Available Actions

Text Updates

Email Updates

Track Another Package

Tracking (or receipt) number

[Track It](#)

Manage Incoming Packages

Track all your packages from a dashboard. No tracking numbers necessary.

[Sign up for My USPS >](#)





USPS Tracking®

Still Have Questions?

[Browse our FAQs >](#)



[Get Easy Tracking Updates >](#)
Sign up for My USPS.

Tracking Number: 7016034000089893062

Sylvia McGlothlen

Updated Delivery Day: **Wednesday, August 10, 2016**

Product & Tracking Information

Postal Product:

Features:
Certified Mail™

Available Actions

[Text Updates](#)

[Email Updates](#)

DATE & TIME	STATUS OF ITEM	LOCATION
August 10, 2016 , 1:05 pm	Delivered	CEDAR BLUFF, VA 24609

This item was delivered at 1:05 pm on August 10, 2016 in CEDAR BLUFF, VA 24609

August 10, 2016 , 9:20 am	Available for Pickup	CEDAR BLUFF, VA 24609
August 10, 2016 , 8:11 am	Arrived at Unit	CEDAR BLUFF, VA 24609
August 9, 2016 , 5:23 pm	Departed USPS Origin Facility	CHARLESTON, WV 25350
August 8, 2016 , 10:16 pm	Arrived at USPS Origin Facility	CHARLESTON, WV 25350
August 8, 2016 , 5:10 pm	Departed Post Office	POUNDING MILL, VA 24637
August 8, 2016 , 2:56 pm	Acceptance	POUNDING MILL, VA 24637

Track Another Package

Tracking (or receipt) number

[Track it](#)

Manage Incoming Packages

Track all your packages from a dashboard.
No tracking numbers necessary.

[Sign up for My USPS >](#)





USPS Tracking®

Still Have Questions?

[Browse our FAQs >](#)



Get Easy Tracking Updates >

Sign up for My USPS.

Tracking Number: 7016034000089893079

Plum Creek

Updated Delivery Day: Friday, August 12, 2016

Product & Tracking Information

Postal Product:

Features:
Certified Mail™

Available Actions

[Text Updates](#)

[Email Updates](#)

DATE & TIME	STATUS OF ITEM	LOCATION
August 12, 2016 , 8:35 am	Delivered	COLUMBIA FALLS, MT 59912

Your item was delivered at 8:35 am on August 12, 2016 in COLUMBIA FALLS, MT 59912

August 12, 2016 , 8:33 am	Available for Pickup	COLUMBIA FALLS, MT 59912
August 12, 2016 , 8:05 am	Arrived at Unit	COLUMBIA FALLS, MT 59912
August 11, 2016 , 4:23 pm	Departed USPS Facility	MISSOULA, MT 59801
August 11, 2016 , 3:33 pm	Arrived at USPS Facility	MISSOULA, MT 59801
August 9, 2016 , 5:21 am	Departed USPS Facility	CHARLESTON, WV 25350
August 8, 2016 , 10:16 pm	Arrived at USPS Origin Facility	CHARLESTON, WV 25350
August 8, 2016 , 5:10 pm	Departed Post Office	POUNDING MILL, VA 24637
August 8, 2016 , 2:56 pm	Acceptance	POUNDING MILL, VA 24637

Track Another Package

Tracking (or receipt) number

[Track It](#)

Manage Incoming Packages

Track all your packages from a dashboard. No tracking numbers necessary.

[Sign up for My USPS >](#)





USPS Tracking®

Still Have Questions?

[Browse our FAQs >](#)



[Get Easy Tracking Updates >](#)
Sign up for My USPS.

Tracking Number: 7016034000089882844

Nancy Rose

Updated Delivery Day: Monday, September 12, 2016

Product & Tracking Information

Postal Product:

Features:
Certified Mail™

DATE & TIME

STATUS OF ITEM

LOCATION

September 12, 2016 , 1:41 pm

Delivered, Left with Individual

RICHLANDS, VA 24641

Your item was delivered to an individual at the address at 1:41 pm on September 12, 2016 in RICHLANDS, VA 24641.

September 12, 2016 , 7:55 am

Arrived at Unit

RICHLANDS, VA 24641

September 11, 2016 , 2:13 am

Departed USPS Facility

CHARLESTON, WV 25350

September 9, 2016 , 10:48 pm

Arrived at USPS Origin Facility

CHARLESTON, WV 25350

September 9, 2016 , 5:08 pm

Departed Post Office

POUNDING MILL, VA 24637

September 9, 2016 , 2:52 pm

Acceptance

POUNDING MILL, VA 24637

Available Actions

[Text Updates](#)

[Email Updates](#)

Track Another Package

Tracking (or receipt) number

[Track It](#)

Manage Incoming Packages

Track all your packages from a dashboard. No tracking numbers necessary.

[Sign up for My USPS >](#)





USPS Tracking®

Still Have Questions?

[Browse our FAQs >](#)



Get Easy Tracking Updates >

Sign up for My USPS.

Tracking Number: 70160340000089893109

Bobby Steele

Product & Tracking Information

Postal Product:

Features:
Certified Mail™

DATE & TIME	STATUS OF ITEM	LOCATION
August 13, 2016 , 10:50 am	Delivered	RAVEN, VA 24639

Your item was delivered at 10:50 am on August 13, 2016 in RAVEN, VA 24639.

Available Actions

Text Updates

Email Updates

August 12, 2016 , 9:00 am	Available for Pickup	RAVEN, VA 24639
August 12, 2016 , 7:18 am	Arrived at Unit	RAVEN, VA 24639
August 11, 2016 , 3:33 pm	Departed USPS Facility	CHARLESTON, WV 25350
August 10, 2016 , 10:16 pm	Arrived at USPS Facility	CHARLESTON, WV 25350
August 10, 2016 , 9:43 am	Arrived at USPS Facility	MAVISDALE, VA 24627
August 10, 2016 , 9:42 am	Undeliverable as Addressed	MAVISDALE, VA 24627
August 10, 2016 , 9:41 am	Arrived at Unit	MAVISDALE, VA 24627
August 9, 2016 , 5:23 pm	Departed USPS Origin Facility	CHARLESTON, WV 25350
August 8, 2016 , 10:16 pm	Arrived at USPS Origin Facility	CHARLESTON, WV 25350
August 8, 2016 , 5:10 pm	Departed Post Office	POUNDING MILL, VA 24637
August 8, 2016 , 2:56 pm	Acceptance	POUNDING MILL, VA 24637

Track Another Package

Tracking (or receipt) number

[Track It](#)

Manage Incoming Packages

Track all your packages from a dashboard. No tracking numbers necessary.

[Sign up for My USPS >](#)





USPS Tracking®

Still Have Questions?

[Browse our FAQs >](#)



[Get Easy Tracking Updates >](#)
Sign up for My USPS.

Tracking Number: 7016034000089893116

Beth Underhill

Updated Delivery Day: Friday, August 12, 2016

Product & Tracking Information

Postal Product:

Features:
Certified Mail™

Available Actions

[Text Updates](#)

[Email Updates](#)

DATE & TIME	STATUS OF ITEM	LOCATION
August 12, 2016 , 1:29 pm	Delivered, Individual Picked Up at Post Office	BENTONVILLE, VA 22610

Your item was picked up at the post office at 1:29 pm on August 12, 2016 in BENTONVILLE, VA 22610.

August 11, 2016 , 3:54 pm	Available for Pickup	BENTONVILLE, VA 22610
August 11, 2016 , 12:11 pm	Notice Left (No Authorized Recipient Available)	BENTONVILLE, VA 22610
August 11, 2016 , 7:02 am	Arrived at Unit	FRONT ROYAL, VA 22630
August 10, 2016 , 11:35 pm	Departed USPS Facility	DULLES, VA 20101
August 10, 2016 , 10:46 am	Arrived at USPS Facility	DULLES, VA 20101
August 9, 2016 , 5:21 am	Departed USPS Facility	CHARLESTON, WV 25350
August 8, 2016 , 10:16 pm	Arrived at USPS Origin Facility	CHARLESTON, WV 25350
August 8, 2016 , 5:10 pm	Departed Post Office	POUNDING MILL, VA 24637
August 8, 2016 , 2:56 pm	Acceptance	POUNDING MILL, VA 24637

Track Another Package

Tracking (or receipt) number

[Track It](#)

Manage Incoming Packages

Track all your packages from a dashboard. No tracking numbers necessary.

[Sign up for My USPS >](#)





USPS Tracking®

Still Have Questions?

[Browse our FAQs >](#)



[Get Easy Tracking Updates >](#)
Sign up for My USPS.

Tracking Number: 7016034000089893123

Michael Wilkes

Updated Delivery Day: Friday, August 12, 2016

Product & Tracking Information

Postal Product:

Features:
Certified Mail™

Available Actions

[Text Updates](#)

[Email Updates](#)

DATE & TIME	STATUS OF ITEM	LOCATION
August 12, 2016 , 10:34 am	Delivered, Left with Individual	ROSSVILLE, GA 30741

Your item was delivered to an individual at the address at 10:34 am on August 12, 2016 in ROSSVILLE, GA 30741

August 12, 2016 , 7:47 am	Arrived at Unit	ROSSVILLE, GA 30741
August 12, 2016 , 1:54 am	Departed USPS Facility	CHATTANOOGA, TN 37421
August 11, 2016 , 5:33 pm	Arrived at USPS Facility	CHATTANOOGA, TN 37421
August 10, 2016 , 10:42 pm	Departed USPS Facility	NASHVILLE, TN 37230
August 10, 2016 , 6:24 pm	Arrived at USPS Facility	NASHVILLE, TN 37230
August 9, 2016 , 5:21 am	Departed USPS Facility	CHARLESTON, WV 25350
August 8, 2016 , 10:16 pm	Arrived at USPS Origin Facility	CHARLESTON, WV 25350
August 8, 2016 , 5:10 pm	Departed Post Office	POUNDING MILL, VA 24637
August 8, 2016 , 2:56 pm	Acceptance	POUNDING MILL, VA 24637

Track Another Package

Tracking (or receipt) number

[Track It](#)

Manage Incoming Packages

Track all your packages from a dashboard. No tracking numbers necessary.

[Sign up for My USPS >](#)





USPS Tracking®

Still Have Questions?

[Browse our FAQs >](#)



Get Easy Tracking Updates >

Sign up for My USPS.

Tracking Number: 70160340000089893093

Updated Delivery Day: Thursday, August 18, 2016

*Nancy Rose
427 Kents Ridge Rd
Richlands VA 24641*

Product & Tracking Information

Postal Product:

Features:
Certified Mail™

Text Updates

Email Updates

DATE & TIME

STATUS OF ITEM

LOCATION

August 18, 2016 , 8:12 am

Delivered, PO Box

POUNDING MILL, VA 24637

Your item has been delivered and is available at a PO Box at 8:12 am on August 18, 2016 in POUNDING MILL, VA 24637.

*Remaind
9/9*

August 18, 2016 , 7:55 am

Arrived at Unit

POUNDING MILL, VA 24637

August 10, 2016 , 8:29 am

Addressee Unknown

KEEN MOUNTAIN, VA 24624

August 10, 2016 , 8:28 am

Arrived at Unit

KEEN MOUNTAIN, VA 24624

August 9, 2016 , 5:23 pm

Departed USPS Origin Facility

CHARLESTON, WV 25350

August 8, 2016 , 10:16 pm

Arrived at USPS Origin Facility

CHARLESTON, WV 25350

August 8, 2016 , 5:10 pm

Departed Post Office

POUNDING MILL, VA 24637

August 8, 2016 , 2:56 pm

Acceptance

POUNDING MILL, VA 24637

Track Another Package

Tracking (or receipt) number

Track It

Manage Incoming Packages

Track all your packages from a dashboard. No tracking numbers necessary.

[Sign up for My USPS >](#)





USPS Tracking®

Still Have Questions?

[Browse our FAQs >](#)



[Get Easy Tracking Updates >](#)
[Sign up for My USPS.](#)

Tracking Number: 7016034000089893130

Janet Willett

Product & Tracking Information

Postal Product:

Features:
Certified Mail™

Available Actions

[Text Updates](#)

[Email Updates](#)

DATE & TIME	STATUS OF ITEM	LOCATION
August 20, 2016 , 9:20 am	Arrived at USPS Origin Facility	CHARLESTON, WV 25350

Your item arrived at our CHARLESTON, WV 25350 origin facility on August 20, 2016 at 9:20 am. The item is currently in transit to the destination.

August 18, 2016 , 7:48 pm	Departed USPS Destination Facility	NASHVILLE, TN 37230
August 18, 2016 , 1:51 pm	Arrived at USPS Destination Facility	NASHVILLE, TN 37230
August 12, 2016 , 3:29 pm	Undeliverable as Addressed	CHICKAMAUGA, GA 30707
August 12, 2016 , 3:39 am	Arrived at USPS Facility	CHATTANOOGA, TN 37421
August 10, 2016 , 10:42 pm	Departed USPS Facility	NASHVILLE, TN 37230
August 10, 2016 , 11:20 am	Arrived at USPS Facility	NASHVILLE, TN 37230
August 9, 2016 , 5:21 am	Departed USPS Facility	CHARLESTON, WV 25350
August 8, 2016 , 10:16 pm	Arrived at USPS Origin Facility	CHARLESTON, WV 25350
August 8, 2016 , 5:10 pm	Departed Post Office	POUNDING MILL, VA 24637
August 8, 2016 , 2:56 pm	Acceptance	POUNDING MILL, VA 24637

Track Another Package

Tracking (or receipt) number

[Track It](#)

Manage Incoming Packages

Track all your packages from a dashboard. No tracking numbers necessary.

[Sign up for My USPS >](#)





USPS Tracking®

Still Have Questions?

[Browse our FAQs >](#)



Get Easy Tracking Updates >

Sign up for My USPS.

Tracking Number: 7016034000089892966

David Hess

Updated Delivery Day: Thursday, August 11, 2016

Product & Tracking Information

Postal Product:

Features:
Certified Mail™

Available Actions

[Text Updates](#)

[Email Updates](#)

DATE & TIME	STATUS OF ITEM	LOCATION
August 11, 2016 , 2:04 pm	Notice Left (No Secure Location Available)	CROZET, VA 22932

We attempted to deliver your item at 2:04 pm on August 11, 2016 in CROZET, VA 22932 and a notice was left because no secure delivery location was available. You may arrange redelivery by using the Schedule a Redelivery feature on this page or calling 800-ASK-USPS, or may pick up the item at the Post Office indicated on the notice. If this item is unclaimed by August 26, 2016 then it will be returned to sender.

August 11, 2016 , 9:49 am	Out for Delivery	CROZET, VA 22932
August 11, 2016 , 9:39 am	Sorting Complete	CROZET, VA 22932
August 11, 2016 , 8:48 am	Arrived at Unit	CROZET, VA 22932
August 10, 2016 , 10:03 pm	Departed USPS Facility	SANDSTON, VA 23150
August 10, 2016 , 1:52 pm	Arrived at USPS Facility	SANDSTON, VA 23150
August 9, 2016 , 5:21 am	Departed USPS Facility	CHARLESTON, WV 25350
August 8, 2016 , 10:16 pm	Arrived at USPS Origin Facility	CHARLESTON, WV 25350
August 8, 2016 , 5:10 pm	Departed Post Office	POUNDING MILL, VA 24637
August 8, 2016 , 2:56 pm	Acceptance	POUNDING MILL, VA 24637

Track Another Package

Tracking (or receipt) number

[Track It](#)

Manage Incoming Packages

Track all your packages from a dashboard. No tracking numbers necessary.

[Sign up for My USPS >](#)



