

BEFORE THE VIRGINIA GAS AND OIL BOARD

PETITIONER: CNX Gas Company LLC

DIVISION OF GAS AND OIL

DOCKET NO: VGOB 91-0716-0135-03

RELIEF SOUGHT: (1) DISBURSEMENT FROM ESCROW REGARDING TRACT(S) 16B, 6A (2) AND AUTHORIZATION FOR DIRECT PAYMENT OF ROYALTIES (3) AND DISMISSAL OF COAL OWNERS PURSUANT TO CODE OF VIRGINIA SECTION 45.1-361.22:2.

HEARING DATE: September 20, 2016

DRILLING UNIT: BUN1

BUCHANAN COUNTY, VIRGINIA

PETITION FOR ORDER OF DISBURSEMENT OF ESCROW FUNDS

1. Petitioner and its counsel

Petitioner is CNX Gas Company LLC, PO Box 570, Pounding Mill, VA 24637, (276)596-5075. Petitioner's counsel is Mark A. Swartz, Hillard & Swartz, LLP, 122 Capital Street, Suite 201, Charleston, WV 25301.

2. Relief Sought

(1) the disbursement of escrowed funds heretofore deposited with the Board's Escrow Agent, attributable to Tract 16B, as depicted upon the annexed table; and (2) the disbursement of escrowed funds heretofore deposited with the Board's Escrow Agent, attributable to previously disbursed Tract 6A, as depicted upon the annexed table; and (3) authorization to begin paying royalties directly to Norfolk Southern Railway Company; (4) Dismissal of Coal Owners: Rockport Oil & Gas, L.L.C and Chisos, LTD

3. Legal Authority

Va. Code Ann. § 45.1-361.1 et seq., 4 VAC 25-160-140., and relevant Virginia Gas and Oil Board Orders ("Board") heretofore promulgated pursuant to law.

4. Type of Well(s)

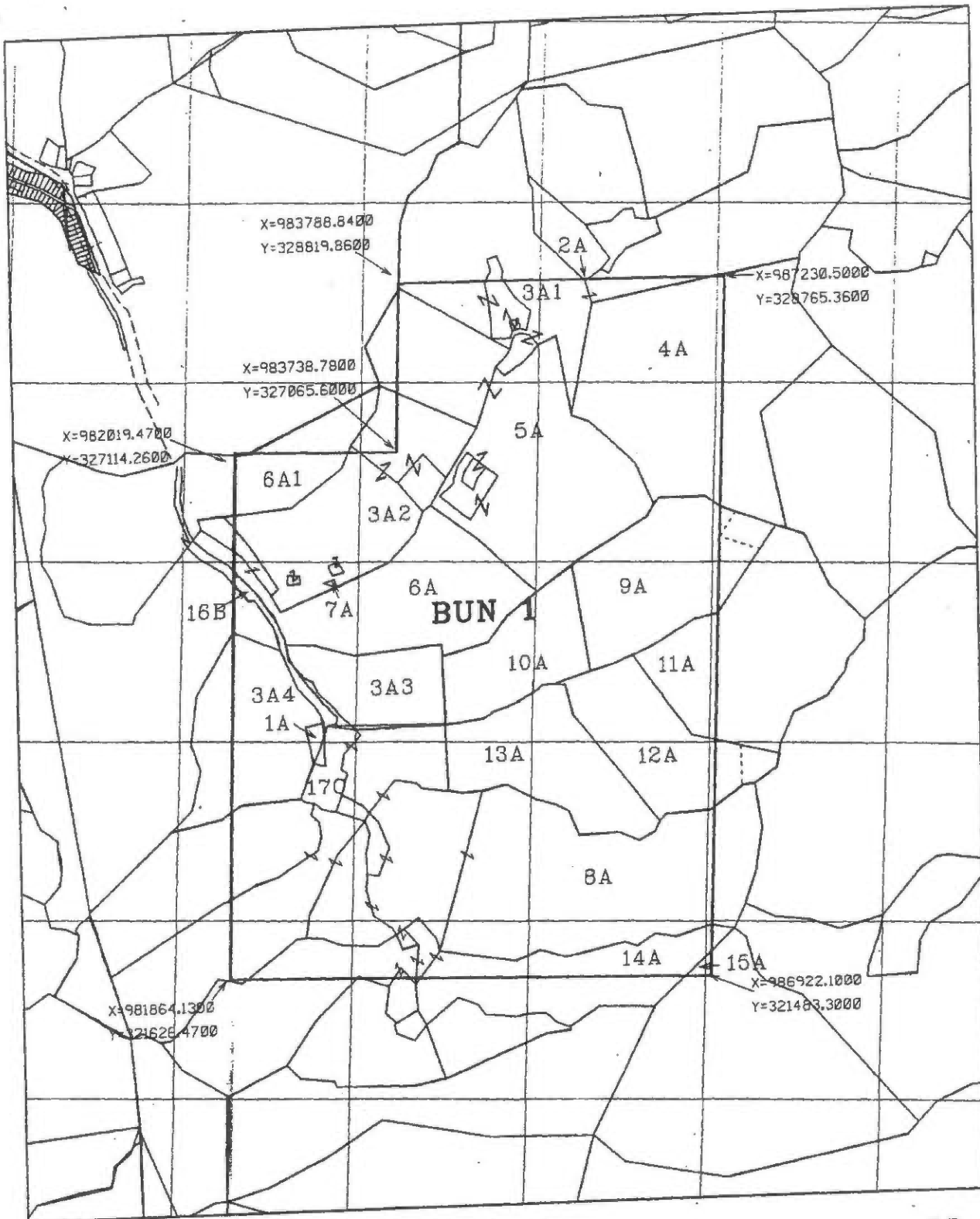
Coalbed Methane

5. Factual basis for relief requested

- a. Norfolk Southern Railway Company is the gas claimant in Tracts 16B. As such Norfolk Southern Railway Company is entitled to 100% of the CBM royalties now in escrow and as may be hereafter payable. See Va. Code Ann. § 45.1-361.22:2.A.
- b. CNX Gas Company LLC (previously Consolidation Coal Company) and Rockport Oil & Gas, LLC and Chisos, LTD (previously Torch Operating Company) have entered into royalty split agreement(s). On September 22, 2004 the Board approved the disbursement of funds to CNX Gas Company LLC (previously Consolidation Coal Company) and Rockport Oil & Gas, LLC and Chisos, LTD (previously Torch Operating Company). The disbursement order was executed on March 9, 2006 and recorded in Buchanan County on March 13, 2006 at Instrument #060000771. Wachovia Bank issued checks in April, 2006. Although the disbursement from escrow had taken place, CNX continued to pay funds attributable to their interest into the escrow account in error. The attached Exhibit A-1 further specifies the exact dollar amount that should be disbursed and paid to each individual.
- c. That CNX Gas Company LLC has given the notice(s) required by § 45.1-361.22:2.A to all conflicting claimants identified in the above referenced pooling Order and any supplemental Orders pertaining thereto.
- d. That none of the conflicting claimants noticed have provided, within 45 days of the notice(s) given as provided in b. above, the Board, its designated agent the Director of the Division of Gas and Oil, the Operator and/or the Applicant evidence of either an agreement regarding the escrowed funds/royalties or a proceeding regarding same.
- e. That a detailed accounting in accordance with the applicable provisions of § 45.1-361.22 is submitted herewith and identified as Exhibit J.
- f. That an Exhibit identified as Table 1 is annexed hereto, and it specifies how the disbursement (s) is to be calculated and paid by the escrow agent.
- g. That Va. Code Ann. § 45.1-361.22:2.A. further provides that the Operator shall pay such royalties as may hereafter be payable directly to the gas claimant Norfolk Southern Railway Company and not escrow same. See Exhibit EE annexed hereto

6. Attestation

The foregoing Petition to the best of my knowledge, information, and belief is true and correct.



VIRGINIA GAS AND OIL BOARD
DOCKET NO. VGOB 91-0716-0135

SCALE 1"=1500'

POCAHONTAS GAS PARTNERSHIP

Unit BUN 1

Tract Identifications

- 1A. Hugh MacRae Land Trust - TR. 11 - Coal
Consolidation Coal Company - Below Tiller coal Leased
Permac, Inc. - Tiller and above coal Leased
Pocahontas Gas Partnership - CBM Leased
Pocahontas Gas Partnership - Oil & Gas
1.00 acres 0.12853%
- 2A. Hugh MacRae Land Trust - TR. 11 - Coal
Consolidation Coal Company - Below Tiller coal Leased
Permac, Inc. - Tiller and above coal Leased
Pocahontas Gas Partnership - CBM Leased
Pocahontas Gas Partnership - Oil & Gas
0.20 acres 0.02571%
- 3A1. Hugh MacRae Land Trust - TR. 11 - Coal
Consolidation Coal Company - Below Tiller coal Leased
Permac, Inc. - Tiller and above coal Leased
Pocahontas Gas Partnership - CBM Leased
Consolidation Coal Company - Oil & Gas
37.00 acres 4.75578%
- 3A2. Hugh MacRae Land Trust - TR. 11 - Coal
Consolidation Coal Company - Below Tiller coal Leased
Permac, Inc. - Tiller and above coal Leased
Pocahontas Gas Partnership - CBM Leased
Consolidation Coal Company - Oil & Gas
55.50 acres 7.13368%
- 3A3. Hugh MacRae Land Trust - TR. 11 - Coal
Consolidation Coal Company - Below Tiller coal Leased
Permac, Inc. - Tiller and above coal Leased
Pocahontas Gas Partnership - CBM Leased
Consolidation Coal Company - Oil & Gas
24.00 acres 3.08483%
- 3A4. Hugh MacRae Land Trust - TR. 11 - Coal
Consolidation Coal Company - Below Tiller coal Leased
Permac, Inc. - Tiller and above coal Leased
Pocahontas Gas Partnership - CBM Leased
Consolidation Coal Company - Oil & Gas
30.59 acres 3.93188%
- 4A. Hugh MacRae Land Trust - TR. 11 - Coal
Consolidation Coal Company - Below Tiller coal Leased
Permac, Inc. - Tiller and above coal Leased
Pocahontas Gas Partnership - CBM Leased
Consolidation Coal Company - Oil & Gas
63.00 acres 8.09769%

POCAHONTAS GAS PARTNERSHIP

Unit BUN 1

Tract Identifications

- 5A. Hugh MacRae Land Trust - TR. 11 - Coal
Consolidation Coal Company - Below Tiller coal Leased
Permac, Inc. - Tiller and above coal Leased
Pocahontas Gas Partnership - CBM Leased
Pocahontas Gas Partnership - Oil & Gas
99.00 acres 12.72494%
- 6A. Hugh MacRae Land Trust - TR. 11 - Coal
Consolidation Coal Company - Below Tiller coal Leased
Permac, Inc. - Tiller and above coal Leased
Pocahontas Gas Partnership - CBM Leased
Permac Inc. - Oil & Gas
59.24 acres 7.61440%
- 6A1. Hugh MacRae Land Trust - TR. 11 - Coal
Consolidation Coal Company - Below Tiller coal Leased
Permac, Inc. - Tiller and above coal Leased
Pocahontas Gas Partnership - Oil & Gas Leased
Pocahontas Gas Partnership - CBM Leased
W. S. Ellis Heirs - Oil & Gas
14.30 acres 1.83805%
- 7A. Hugh MacRae Land Trust - TR. 11 - Coal
Consolidation Coal Company - Below Tiller coal Leased
Permac, Inc. - Tiller and above coal Leased
Pocahontas Gas Partnership - CBM Leased
Pocahontas Gas Partnership - Oil & Gas
0.50 acres 0.06427%
- 8A. Hugh MacRae Land Trust - TR. 11 - Coal
Consolidation Coal Company - Below Tiller coal Leased
Permac, Inc. - Tiller and above coal Leased
Pocahontas Gas Partnership - CBM Leased
Consolidation Coal Company - Oil & Gas
195.80 acres 25.16710%
- 9A. Hugh MacRae Land Trust - TR. 11 - Coal
Consolidation Coal Company - Below Tiller coal Leased
Permac, Inc. - Tiller and above coal Leased
Pocahontas Gas Partnership - CBM Leased
Pocahontas Gas Partnership - Oil & Gas
40.00 acres 5.14139%

POCAHONTAS GAS PARTNERSHIP

Unit BUN 1

Tract Identifications

- 10A. Hugh MacRae Land Trust - TR. 11 - Coal
Consolidation Coal Company - Below Tiller coal Leased
Permac, Inc. - Tiller and above coal Leased
Pocahontas Gas Partnership - CBM Leased
Pocahontas Gas Partnership - Oil & Gas
31.00 acres 3.98458%
- 11A. Hugh MacRae Land Trust - TR. 11 - Coal
Consolidation Coal Company - Below Tiller coal Leased
Permac, Inc. - Tiller and above coal Leased
Pocahontas Gas Partnership - CBM Leased
Pocahontas Gas Partnership - Oil & Gas
17.00 acres 2.18509%
- 12A. Hugh MacRae Land Trust - TR. 11 - Coal
Consolidation Coal Company - Below Tiller coal Leased
Permac, Inc. - Tiller and above coal Leased
Pocahontas Gas Partnership - CBM Leased
Pocahontas Gas Partnership - Oil & Gas
33.00 acres 4.24165%
- 13A. Hugh MacRae Land Trust - TR. 11 - Coal
Consolidation Coal Company - Below Tiller coal Leased
Permac, Inc. - Tiller and above coal Leased
Pocahontas Gas Partnership - CBM Leased
Consolidation Coal Company - Oil & Gas
39.00 acres 5.01285%
- 14A. Hugh MacRae Land Trust - TR. 11 - Coal
Consolidation Coal Company - Below Tiller coal Leased
Permac, Inc. - Tiller and above coal Leased
Pocahontas Gas Partnership - CBM Leased
Consolidation Coal Company - Oil & Gas
27.00 acres 3.47044%
- 15A. Hugh MacRae Land Trust - TR. 11 - Coal
Consolidation Coal Company - Below Tiller coal Leased
Permac, Inc. - Tiller and above coal Leased
Pocahontas Gas Partnership - CBM Leased
Pocahontas Gas Partnership - Oil & Gas
0.10 acres 0.01285%
- 16B. Norfolk Southern Railway - Coal, Oil & Gas (except P-3 seam)
Consolidation Coal Company - P-3 seam Coal
7.51 acres 0.96530%
- 17C. Consolidation Coal Company - Coal, Oil & Gas
3.26 acres 0.41902%

Exhibit E
Unit BUN1
Docket # VGOB-91-0716-0135-03
List of Owners/Claimants that require escrow

| | Net Acres in Unit | Interest in Unit |
|--|----------------------|---------------------|
|--|----------------------|---------------------|

Tract #4A - 63.00 Acres

COAL OWNERSHIP

| | | |
|---|-------------|---------|
| (1) Hugh MacRae Land Trust Tr. 11 c/o Alan Siegel Esq Gump, Strauss, Akin LLP 1 Bryant Park New York, NY 10036-6715 | 63.00 acres | 8.0977% |
|---|-------------|---------|

By Assignment and Bill of Sale (Gas lease royalty), HMLT devised all of its right, title and interest (other than "Excluded Assets") to Torch Energy Advisors Inc. effective September 4, 1991 and recorded in Buchanan County under DB474 / PG384.

Torch Oil & Gas Company
c/o Sue Ann Craddock
670 Dona Ana Road SW
Deming, New Mexico 88030

Effective 2/1/11, Torch Oil & Gas Company assigned a 2% ORRI to SAC Investments, L.P.

Effective 3/31/14, Torch Oil & Gas Company, et al. assigned and conveyed 10% of its right, title and interest to Rockport Oil & Gas, L.L.C. In addition, Torch Oil & Gas Company, et al. assigned and conveyed the remaining 90% of its right, title and interest to Chisos, Ltd.

| | | |
|--|-----------------------------------|---------|
| Rockport Oil & Gas L.L.C. PO Box 847 Houston, TX 77001 | 6.30 acres 1/10 of 63.00 acres | 0.8098% |
|--|-----------------------------------|---------|

| | | |
|---|------------------------------------|---------|
| Chisos, LTD 670 Dona Ana Road SW Deming, New Mexico 88030 | 56.70 acres 9/10 of 63.00 acres | 7.2879% |
|---|------------------------------------|---------|

OIL & GAS OWNERSHIP

| | | |
|---|-------------|----------|
| (1) CNX Gas Company LLC PO Box 643830 Pittsburgh, PA 15264-3830 | 63.00 acres | 8.09769% |
|---|-------------|----------|

Unresolved Heirship

| | |
|---|--|
| (2) Clinton Don Wood Heirs, Devisees, ** Successors or Assigns <i>Heirs Unknown</i> | |
|---|--|

***Clinton Don Wood deeded his interest to Consolidation Coal Company but retained a 1/8 royalty interest in all oil and gas produced*

Tract #6A1 - 14.30 Acres

COAL OWNERSHIP

| | | |
|---|-------------|---------|
| (1) Hugh MacRae Land Trust Tr. 11 c/o Alan Siegel Esq Gump, Strauss, Akin LLP 1 Bryant Park New York, NY 10036-6715 | 14.30 acres | 1.8380% |
|---|-------------|---------|

By Assignment and Bill of Sale (Gas lease royalty), HMLT devised all of its right, title and interest (other than "Excluded Assets") to Torch Energy Advisors Inc. effective September 4, 1991 and recorded in Buchanan County under DB474 / PG384.

Torch Oil & Gas Company
c/o Sue Ann Craddock
670 Dona Ana Road SW
Deming, New Mexico 88030

Effective 2/1/11, Torch Oil & Gas Company assigned a 2% ORRI to SAC Investments, L.P.

Exhibit E
Unit BUN1
Docket # VGOB-91-0716-0135-03
List of Owners/Claimants that require escrow

| | Net Acres in Unit | Interest in Unit |
|--|------------------------------------|---------------------|
| <i>Effective 3/31/14, Torch Oil & Gas Company, et al. assigned and conveyed 10% of its right, title and interest to Rockport Oil & Gas, L.L.C. In addition, Torch Oil & Gas Company, et al. assigned and conveyed the remaining 90% of its right, title and interest to Chisos, Ltd.</i> | | |
| Rockport Oil & Gas L.L.C. PO Box 847 Houston, TX 77001 | 1.43 acres 1/10 of 14.30 acres | 0.1838% |
| Chisos, LTD 670 Dona Ana Road SW Deming, New Mexico 88030 | 12.87 acres 9/10 of 14.30 acres | 1.6542% |

OIL & GAS OWNERSHIP

Unresolved Heirship

| | | |
|--|-------------|----------|
| (1) W.S. Ellis Heirs James W. Huffman, Agent 296 Timberleaf Beavercreek, OH 45430 | 14.30 acres | 1.83805% |
|--|-------------|----------|

| | | |
|-----------------------------------|---------|---------|
| Total Acres in Escrow | 77.3000 | |
| Total Percentage in Escrow | | 9.9357% |

Exhibit EE
Unit BUN1
Docket # VGOB-91-0716-0135-03
List of Respondents with Royalty Split Agreements/Court Orders/HB2058

| | Net Acres in Unit | Interest in Unit | Percent of Escrow |
|--|----------------------|---------------------|----------------------|
|--|----------------------|---------------------|----------------------|

Tract #1A - 1.00 Acre

COAL OWNERSHIP

Tract #1A - 1.00 Acre

| | | | | |
|-----|---|------------|---------|-----|
| (1) | Hugh MacRae Land Trust Tr. 11 c/o Alan Siegel Esq Gump, Strauss, Akin LLP 1 Bryant Park New York, NY 10036-6715 | 1.00 acres | 0.1285% | n/a |
|-----|---|------------|---------|-----|

By Assignment and Bill of Sale (Gas lease royalty), HMLT devised all of its right, title and interest (other than "Excluded Assets") to Torch Energy Advisors Inc. effective September 4, 1991 and recorded in Buchanan County under DB474 / PG384.

Torch Oil & Gas Company
c/o Sue Ann Craddock
670 Dona Ana Road SW
Deming, New Mexico 88030

Effective 2/1/11, Torch Oil & Gas Company assigned a 2% ORRI to SAC Investments, L.P.

Effective 3/31/14, Torch Oil & Gas Company, et al. assigned and conveyed 10% of its right, title and interest to Rockport Oil & Gas, L.L.C. In addition, Torch Oil & Gas Company, et al. assigned and conveyed the remaining 90% of its right, title and interest to Chisos, Ltd.

| | | | |
|---|----------------------------------|---------|-----|
| Rockport Oil & Gas L.L.C. PO Box 847 Houston, TX 77001 | 0.10 acres 1/10 of 1.00 acres | 0.0129% | n/a |
| Chisos, LTD 670 Dona Ana Road SW Deming, New Mexico 88030 | 0.90 acres 9/10 of 1.00 acres | 0.1157% | n/a |

OIL & GAS OWNERSHIP

| | | | | |
|-----|---|------------|----------|-----|
| (1) | CNX Gas Company LLC PO Box 643830 Pittsburgh, PA 15264-3830 | 1.00 acres | 0.12853% | n/a |
|-----|---|------------|----------|-----|

Tract #2A - 0.20 Acre

COAL OWNERSHIP

| | | | | |
|-----|---|------------|---------|-----|
| (1) | Hugh MacRae Land Trust Tr. 11 c/o Alan Siegel Esq Gump, Strauss, Akin LLP 1 Bryant Park New York, NY 10036-6715 | 0.20 acres | 0.0257% | n/a |
|-----|---|------------|---------|-----|

By Assignment and Bill of Sale (Gas lease royalty), HMLT devised all of its right, title and interest (other than "Excluded Assets") to Torch Energy Advisors Inc. effective September 4, 1991 and recorded in Buchanan County under DB474 / PG384.

Torch Oil & Gas Company
c/o Sue Ann Craddock
670 Dona Ana Road SW
Deming, New Mexico 88030

Effective 2/1/11, Torch Oil & Gas Company assigned a 2% ORRI to SAC Investments, L.P.

Effective 3/31/14, Torch Oil & Gas Company, et al. assigned and conveyed 10% of its right, title and interest to Rockport Oil & Gas, L.L.C. In addition, Torch Oil & Gas Company, et al. assigned and conveyed the remaining 90% of its right, title and interest to Chisos, Ltd.

Exhibit EE
Unit BUN1
Docket # VGOB-91-0716-0135-03
List of Respondents with Royalty Split Agreements/Court Orders/HB2058

| | Net Acres in Unit | Interest in Unit | Percent of Escrow |
|---|----------------------------------|---------------------|----------------------|
| Rockport Oil & Gas L.L.C. PO Box 847 Houston, TX 77001 | 0.02 acres 1/10 of 0.20 acres | 0.0026% | <i>n/a</i> |
| Chisos, LTD 670 Dona Ana Road SW Deming, New Mexico 88030 | 0.18 acres 9/10 of 0.20 acres | 0.0231% | <i>n/a</i> |

OIL & GAS OWNERSHIP

| | | | |
|---|------------|----------|------------|
| (1) CNX Gas Company LLC PO Box 643830 Pittsburgh, PA 15264-3830 | 0.20 acres | 0.02571% | <i>n/a</i> |
|---|------------|----------|------------|

Tract #3A1 - 37.00 Acre

COAL OWNERSHIP

| | | | |
|---|-------------|---------|------------|
| (1) Hugh MacRae Land Trust Tr. 11 c/o Alan Siegel Esq Gump, Strauss, Akin LLP 1 Bryant Park New York, NY 10036-6715 | 37.00 acres | 4.7558% | <i>n/a</i> |
|---|-------------|---------|------------|

By Assignment and Bill of Sale (Gas lease royalty), HMLT devised all of its right, title and interest (other than "Excluded Assets") to Torch Energy Advisors Inc. effective September 4, 1991 and recorded in Buchanan County under DB474 / PG384.

Torch Oil & Gas Company
c/o Sue Ann Craddock
670 Dona Ana Road SW
Deming, New Mexico 88030

Effective 2/1/11, Torch Oil & Gas Company assigned a 2% ORRI to SAC Investments, L.P.

Effective 3/31/14, Torch Oil & Gas Company, et al. assigned and conveyed 10% of its right, title and interest to Rockport Oil & Gas, L.L.C. In addition, Torch Oil & Gas Company, et al. assigned and conveyed the remaining 90% of its right, title and interest to Chisos, Ltd.

| | | | |
|---|------------------------------------|---------|------------|
| Rockport Oil & Gas L.L.C. PO Box 847 Houston, TX 77001 | 3.70 acres 1/10 of 37.00 acres | 0.4756% | <i>n/a</i> |
| Chisos, LTD 670 Dona Ana Road SW Deming, New Mexico 88030 | 33.30 acres 9/10 of 37.00 acres | 4.2802% | <i>n/a</i> |

OIL & GAS OWNERSHIP

| | | | |
|---|-------------|---------|------------|
| (1) CNX Gas Company LLC PO Box 643830 Pittsburgh, PA 15264-3830 | 37.00 acres | 4.7558% | <i>n/a</i> |
|---|-------------|---------|------------|

Tract #3A2 - 55.50 Acre

COAL OWNERSHIP

| | | | |
|---|-------------|---------|------------|
| (1) Hugh MacRae Land Trust Tr. 11 c/o Alan Siegel Esq Gump, Strauss, Akin LLP 1 Bryant Park New York, NY 10036-6715 | 55.50 acres | 7.1337% | <i>n/a</i> |
|---|-------------|---------|------------|

By Assignment and Bill of Sale (Gas lease royalty), HMLT devised all of its right, title and interest (other than "Excluded Assets") to Torch Energy Advisors Inc. effective September 4, 1991 and recorded in Buchanan County under DB474 / PG384.

Exhibit EE
Unit BUN1
Docket # VGOB-91-0716-0135-03
List of Respondents with Royalty Split Agreements/Court Orders/HB2058

| | Net Acres in Unit | Interest in Unit | Percent of Escrow |
|--|---|---------------------|----------------------|
| <p>Torch Oil & Gas Company c/o Sue Ann Craddock 670 Dona Ana Road SW Deming, New Mexico 88030</p> <p><i>Effective 2/1/11, Torch Oil & Gas Company assigned a 2% ORRI to SAC Investments, L.P.</i></p> <p><i>Effective 3/31/14, Torch Oil & Gas Company, et al. assigned and conveyed 10% of its right, title and interest to Rockport Oil & Gas, L.L.C. In addition, Torch Oil & Gas Company, et al. assigned and conveyed the remaining 90% of its right, title and interest to Chisos, Ltd.</i></p> | | | |
| <p>Rockport Oil & Gas L.L.C. PO Box 847 Houston, TX 77001</p> | <p>5.55 acres 1/10 of 55.50 acres</p> | <p>0.7134%</p> | <p><i>n/a</i></p> |
| <p>Chisos, LTD 670 Dona Ana Road SW Deming, New Mexico 88030</p> | <p>49.95 acres 9/10 of 55.50 acres</p> | <p>6.4203%</p> | <p><i>n/a</i></p> |
| <u>OIL & GAS OWNERSHIP</u> | | | |
| <p>(1) CNX Gas Company LLC PO Box 643830 Pittsburgh, PA 15264-3830</p> | <p>55.50 acres</p> | <p>7.1337%</p> | <p><i>n/a</i></p> |
| <u>Tract #3A3 - 24.00 Acre</u> | | | |
| <u>COAL OWNERSHIP</u> | | | |
| <p>(1) Hugh MacRae Land Trust Tr. 11 c/o Alan Siegel Esq Gump, Strauss, Akin LLP 1 Bryant Park New York, NY 10036-6715</p> | <p>24.00 acres</p> | <p>3.0848%</p> | <p><i>n/a</i></p> |
| <p><i>By Assignment and Bill of Sale (Gas lease royalty), HMLT devised all of its right, title and interest (other than "Excluded Assets") to Torch Energy Advisors Inc. effective September 4, 1991 and recorded in Buchanan County under DB474 / PG384.</i></p> <p>Torch Oil & Gas Company c/o Sue Ann Craddock 670 Dona Ana Road SW Deming, New Mexico 88030</p> <p><i>Effective 2/1/11, Torch Oil & Gas Company assigned a 2% ORRI to SAC Investments, L.P.</i></p> <p><i>Effective 3/31/14, Torch Oil & Gas Company, et al. assigned and conveyed 10% of its right, title and interest to Rockport Oil & Gas, L.L.C. In addition, Torch Oil & Gas Company, et al. assigned and conveyed the remaining 90% of its right, title and interest to Chisos, Ltd.</i></p> | | | |
| <p>Rockport Oil & Gas L.L.C. PO Box 847 Houston, TX 77001</p> | <p>2.40 acres 1/10 of 24.00 acres</p> | <p>0.3085%</p> | <p><i>n/a</i></p> |
| <p>Chisos, LTD 670 Dona Ana Road SW Deming, New Mexico 88030</p> | <p>21.60 acres 9/10 of 24.00 acres</p> | <p>2.7763%</p> | <p><i>n/a</i></p> |
| <u>OIL & GAS OWNERSHIP</u> | | | |
| <p>(1) CNX Gas Company LLC PO Box 643830 Pittsburgh, PA 15264-3830</p> | <p>24.00 acres</p> | <p>3.0848%</p> | <p><i>n/a</i></p> |

Exhibit EE
Unit BUN1
Docket # VGOB-91-0716-0135-03
List of Respondents with Royalty Split Agreements/Court Orders/HB2058

| | Net Acres in Unit | Interest in Unit | Percent of Escrow |
|--|----------------------|---------------------|----------------------|
|--|----------------------|---------------------|----------------------|

Tract #3A4 - 30.59 Acre

COAL OWNERSHIP

| | | | |
|---|-------------|---------|-----|
| (1) Hugh MacRae Land Trust Tr. 11 c/o Alan Siegel Esq Gump, Strauss, Akin LLP 1 Bryant Park New York, NY 10036-6715 | 30.59 acres | 3.9319% | n/a |
|---|-------------|---------|-----|

By Assignment and Bill of Sale (Gas lease royalty), HMLT devised all of its right, title and interest (other than "Excluded Assets") to Torch Energy Advisors Inc. effective September 4, 1991 and recorded in Buchanan County under DB474 / PG384.

Torch Oil & Gas Company
c/o Sue Ann Craddock
670 Dona Ana Road SW
Deming, New Mexico 88030

Effective 2/1/11, Torch Oil & Gas Company assigned a 2% ORRI to SAC Investments, L.P.

Effective 3/31/14, Torch Oil & Gas Company, et al. assigned and conveyed 10% of its right, title and interest to Rockport Oil & Gas, L.L.C. In addition, Torch Oil & Gas Company, et al. assigned and conveyed the remaining 90% of its right, title and interest to Chisos, Ltd.

| | | | |
|---|------------------------------------|---------|-----|
| Rockport Oil & Gas L.L.C. PO Box 847 Houston, TX 77001 | 3.06 acres 1/10 of 30.59 acres | 0.3932% | n/a |
| Chisos, LTD 670 Dona Ana Road SW Deming, New Mexico 88030 | 27.53 acres 9/10 of 30.59 acres | 3.5387% | n/a |

OIL & GAS OWNERSHIP

| | | | |
|---|-------------|---------|-----|
| (1) CNX Gas Company LLC PO Box 643830 Pittsburgh, PA 15264-3830 | 30.59 acres | 3.9319% | n/a |
|---|-------------|---------|-----|

Tract #5A - 99.00 Acre

COAL OWNERSHIP

| | | | |
|---|-------------|----------|-----|
| (1) Hugh MacRae Land Trust Tr. 11 c/o Alan Siegel Esq Gump, Strauss, Akin LLP 1 Bryant Park New York, NY 10036-6715 | 99.00 acres | 12.7249% | n/a |
|---|-------------|----------|-----|

By Assignment and Bill of Sale (Gas lease royalty), HMLT devised all of its right, title and interest (other than "Excluded Assets") to Torch Energy Advisors Inc. effective September 4, 1991 and recorded in Buchanan County under DB474 / PG384.

Torch Oil & Gas Company
c/o Sue Ann Craddock
670 Dona Ana Road SW
Deming, New Mexico 88030

Effective 2/1/11, Torch Oil & Gas Company assigned a 2% ORRI to SAC Investments, L.P.

Effective 3/31/14, Torch Oil & Gas Company, et al. assigned and conveyed 10% of its right, title and interest to Rockport Oil & Gas, L.L.C. In addition, Torch Oil & Gas Company, et al. assigned and conveyed the remaining 90% of its right, title and interest to Chisos, Ltd.

Exhibit EE
Unit BUN1
Docket # VGOB-91-0716-0135-03
List of Respondents with Royalty Split Agreements/Court Orders/HB2058

| | Net Acres in Unit | Interest in Unit | Percent of Escrow |
|---|------------------------------------|---------------------|----------------------|
| Rockport Oil & Gas L.L.C. PO Box 847 Houston, TX 77001 | 9.90 acres 1/10 of 99.00 acres | 1.2725% | <i>n/a</i> |
| Chisos, LTD 670 Dona Ana Road SW Deming, New Mexico 88030 | 89.10 acres 9/10 of 99.00 acres | 11.4524% | <i>n/a</i> |

OIL & GAS OWNERSHIP

| | | | |
|---|-------------|----------|------------|
| (1) CNX Gas Company LLC PO Box 643830 Pittsburgh, PA 15264-3830 | 99.00 acres | 12.7249% | <i>n/a</i> |
|---|-------------|----------|------------|

Tract #6A - 59.24 Acre

COAL OWNERSHIP

| | | | |
|---|-------------|---------|------------|
| (1) Hugh MacRae Land Trust Tr. 11 c/o Alan Siegel Esq Gump, Strauss, Akin LLP 1 Bryant Park New York, NY 10036-6715 | 59.24 acres | 7.6144% | <i>n/a</i> |
|---|-------------|---------|------------|

By Assignment and Bill of Sale (Gas lease royalty), HMLT devised all of its right, title and interest (other than "Excluded Assets") to Torch Energy Advisors Inc. effective September 4, 1991 and recorded in Buchanan County under DB474 / PG384.

Torch Oil & Gas Company
c/o Sue Ann Craddock
670 Dona Ana Road SW
Deming, New Mexico 88030

Effective 2/1/11, Torch Oil & Gas Company assigned a 2% ORRI to SAC Investments, L.P.

Effective 3/31/14, Torch Oil & Gas Company, et al. assigned and conveyed 10% of its right, title and interest to Rockport Oil & Gas, L.L.C. In addition, Torch Oil & Gas Company, et al. assigned and conveyed the remaining 90% of its right, title and interest to Chisos, Ltd.

| | | | |
|---|------------------------------------|---------|------------|
| Rockport Oil & Gas L.L.C. PO Box 847 Houston, TX 77001 | 5.92 acres 1/10 of 59.24 acres | 0.7614% | <i>n/a</i> |
| Chisos, LTD 670 Dona Ana Road SW Deming, New Mexico 88030 | 53.32 acres 9/10 of 59.24 acres | 6.8530% | <i>n/a</i> |

OIL & GAS OWNERSHIP

| | | | |
|---|-------------|---------|------------|
| (1) CNX Gas Company LLC PO Box 643830 Pittsburgh, PA 15264-3830 | 59.24 acres | 7.6144% | <i>n/a</i> |
|---|-------------|---------|------------|

Tract #7A - 0.50 Acre

COAL OWNERSHIP

| | | | |
|---|------------|---------|------------|
| (1) Hugh MacRae Land Trust Tr. 11 c/o Alan Siegel Esq Gump, Strauss, Akin LLP 1 Bryant Park New York, NY 10036-6715 | 0.50 acres | 0.0643% | <i>n/a</i> |
|---|------------|---------|------------|

By Assignment and Bill of Sale (Gas lease royalty), HMLT devised all of its right, title and interest (other than "Excluded Assets") to Torch Energy Advisors Inc. effective September 4, 1991 and recorded in Buchanan County under DB474 / PG384.

Exhibit EE
Unit BUN1
Docket # VGOB-91-0716-0135-03
List of Respondents with Royalty Split Agreements/Court Orders/HB2058

| | Net Acres in Unit | Interest in Unit | Percent of Escrow |
|--|---|---------------------|----------------------|
| <p>Torch Oil & Gas Company c/o Sue Ann Craddock 670 Dona Ana Road SW Deming, New Mexico 88030</p> <p><i>Effective 2/1/11, Torch Oil & Gas Company assigned a 2% ORRI to SAC Investments, L.P.</i></p> <p><i>Effective 3/31/14, Torch Oil & Gas Company, et al. assigned and conveyed 10% of its right, title and interest to Rockport Oil & Gas, L.L.C. In addition, Torch Oil & Gas Company, et al. assigned and conveyed the remaining 90% of its right, title and interest to Chisos, Ltd.</i></p> | | | |
| <p>Rockport Oil & Gas L.L.C. PO Box 847 Houston, TX 77001</p> | <p>0.05 acres 1/10 of 0.50 acres</p> | <p>0.0064%</p> | <p><i>n/a</i></p> |
| <p>Chisos, LTD 670 Dona Ana Road SW Deming, New Mexico 88030</p> | <p>0.45 acres 9/10 of 0.50 acres</p> | <p>0.0578%</p> | <p><i>n/a</i></p> |
| <u>OIL & GAS OWNERSHIP</u> | | | |
| <p>(1) CNX Gas Company LLC PO Box 643830 Pittsburgh, PA 15264-3830</p> | <p>0.50 acres</p> | <p>0.0643%</p> | <p><i>n/a</i></p> |
| <u>Tract #8A - 195.80 Acre</u> | | | |
| <u>COAL OWNERSHIP</u> | | | |
| <p>(1) Hugh MacRae Land Trust Tr. 12 c/o Alan Siegel Esq Gump, Strauss, Akin LLP 1 Bryant Park New York, NY 10036-6715</p> | <p>195.80 acres</p> | <p>25.1671%</p> | <p><i>n/a</i></p> |
| <p><i>By Assignment and Bill of Sale (Gas lease royalty), HMLT devised all of its right, title and interest (other than "Excluded Assets") to Torch Energy Advisors Inc. effective September 4, 1991 and recorded in Buchanan County under DB474 / PG384.</i></p> <p>Torch Oil & Gas Company c/o Sue Ann Craddock 670 Dona Ana Road SW Deming, New Mexico 88030</p> <p><i>Effective 2/1/11, Torch Oil & Gas Company assigned a 2% ORRI to SAC Investments, L.P.</i></p> <p><i>Effective 3/31/14, Torch Oil & Gas Company, et al. assigned and conveyed 10% of its right, title and interest to Rockport Oil & Gas, L.L.C. In addition, Torch Oil & Gas Company, et al. assigned and conveyed the remaining 90% of its right, title and interest to Chisos, Ltd.</i></p> | | | |
| <p>Rockport Oil & Gas L.L.C. PO Box 847 Houston, TX 77001</p> | <p>19.58 acres 1/10 of 195.80 acres</p> | <p>2.5167%</p> | <p><i>n/a</i></p> |
| <p>Chisos, LTD 670 Dona Ana Road SW Deming, New Mexico 88030</p> | <p>176.22 acres 9/10 of 195.80 acres</p> | <p>22.6504%</p> | <p><i>n/a</i></p> |
| <u>OIL & GAS OWNERSHIP</u> | | | |
| <p>(1) CNX Gas Company LLC PO Box 643830 Pittsburgh, PA 15264-3830</p> | <p>195.80 acres</p> | <p>25.1671%</p> | <p><i>n/a</i></p> |

Exhibit EE
Unit BUN1
Docket # VGOB-91-0716-0135-03
List of Respondents with Royalty Split Agreements/Court Orders/HB2058

| | Net Acres in Unit | Interest in Unit | Percent of Escrow |
|--|------------------------------------|---------------------|----------------------|
| <u>Tract #9A - 40.00 Acre</u> | | | |
| <u>COAL OWNERSHIP</u> | | | |
| (1) Hugh MacRae Land Trust Tr. 13 c/o Alan Siegel Esq Gump, Strauss, Akin LLP 1 Bryant Park New York, NY 10036-6715 | 40.00 acres | 5.1414% | <i>n/a</i> |
| <i>By Assignment and Bill of Sale (Gas lease royalty), HMLT devised all of its right, title and interest (other than "Excluded Assets") to Torch Energy Advisors Inc. effective September 4, 1991 and recorded in Buchanan County under DB474 / PG384.</i> | | | |
| Torch Oil & Gas Company c/o Sue Ann Craddock 670 Dona Ana Road SW Deming, New Mexico 88030 | | | |
| <i>Effective 2/1/11, Torch Oil & Gas Company assigned a 2% ORRI to SAC Investments, L.P.</i> | | | |
| <i>Effective 3/31/14, Torch Oil & Gas Company, et al. assigned and conveyed 10% of its right, title and interest to Rockport Oil & Gas, L.L.C. In addition, Torch Oil & Gas Company, et al. assigned and conveyed the remaining 90% of its right, title and interest to Chisos, Ltd.</i> | | | |
| Rockport Oil & Gas L.L.C. PO Box 847 Houston, TX 77001 | 4.00 acres 1/10 of 40.00 acres | 0.5141% | <i>n/a</i> |
| Chisos, LTD 670 Dona Ana Road SW Deming, New Mexico 88030 | 36.00 acres 9/10 of 40.00 acres | 4.6272% | <i>n/a</i> |
| <u>OIL & GAS OWNERSHIP</u> | | | |
| (1) CNX Gas Company LLC PO Box 643830 Pittsburgh, PA 15264-3830 | 40.00 acres | 5.1414% | <i>n/a</i> |

Tract #10A - 31.00 Acre

COAL OWNERSHIP

| | | | |
|---|-------------|---------|------------|
| (1) Hugh MacRae Land Trust Tr. 13 c/o Alan Siegel Esq Gump, Strauss, Akin LLP 1 Bryant Park New York, NY 10036-6715 | 31.00 acres | 3.9846% | <i>n/a</i> |
|---|-------------|---------|------------|

By Assignment and Bill of Sale (Gas lease royalty), HMLT devised all of its right, title and interest (other than "Excluded Assets") to Torch Energy Advisors Inc. effective September 4, 1991 and recorded in Buchanan County under DB474 / PG384.

Torch Oil & Gas Company
c/o Sue Ann Craddock
670 Dona Ana Road SW
Deming, New Mexico 88030

Effective 2/1/11, Torch Oil & Gas Company assigned a 2% ORRI to SAC Investments, L.P.

Effective 3/31/14, Torch Oil & Gas Company, et al. assigned and conveyed 10% of its right, title and interest to Rockport Oil & Gas, L.L.C. In addition, Torch Oil & Gas Company, et al. assigned and conveyed the remaining 90% of its right, title and interest to Chisos, Ltd.

Exhibit EE
Unit BUN1
Docket # VGOB-91-0716-0135-03
List of Respondents with Royalty Split Agreements/Court Orders/HB2058

| | Net Acres in Unit | Interest in Unit | Percent of Escrow |
|---|------------------------------------|---------------------|----------------------|
| Rockport Oil & Gas L.L.C. PO Box 847 Houston, TX 77001 | 3.10 acres 1/10 of 31.00 acres | 0.3985% | <i>n/a</i> |
| Chisos, LTD 670 Dona Ana Road SW Deming, New Mexico 88030 | 27.90 acres 9/10 of 31.00 acres | 3.5861% | <i>n/a</i> |

OIL & GAS OWNERSHIP

| | | | |
|---|-------------|---------|------------|
| (1) CNX Gas Company LLC PO Box 643830 Pittsburgh, PA 15264-3830 | 31.00 acres | 3.9846% | <i>n/a</i> |
|---|-------------|---------|------------|

Tract #11A - 17.00 Acre

COAL OWNERSHIP

| | | | |
|---|-------------|---------|------------|
| (1) Hugh MacRae Land Trust Tr. 13 c/o Alan Siegel Esq Gump, Strauss, Akin LLP 1 Bryant Park New York, NY 10036-6715 | 17.00 acres | 2.1851% | <i>n/a</i> |
|---|-------------|---------|------------|

By Assignment and Bill of Sale (Gas lease royalty), HMLT devised all of its right, title and interest (other than "Excluded Assets") to Torch Energy Advisors Inc. effective September 4, 1991 and recorded in Buchanan County under DB474 / PG384.

Torch Oil & Gas Company
c/o Sue Ann Craddock
670 Dona Ana Road SW
Deming, New Mexico 88030

Effective 2/1/11, Torch Oil & Gas Company assigned a 2% ORRI to SAC Investments, L.P.

Effective 3/31/14, Torch Oil & Gas Company, et al. assigned and conveyed 10% of its right, title and interest to Rockport Oil & Gas, L.L.C. In addition, Torch Oil & Gas Company, et al. assigned and conveyed the remaining 90% of its right, title and interest to Chisos, Ltd.

| | | | |
|---|------------------------------------|---------|------------|
| Rockport Oil & Gas L.L.C. PO Box 847 Houston, TX 77001 | 1.70 acres 1/10 of 17.00 acres | 0.2185% | <i>n/a</i> |
| Chisos, LTD 670 Dona Ana Road SW Deming, New Mexico 88030 | 15.30 acres 9/10 of 17.00 acres | 1.9666% | <i>n/a</i> |

OIL & GAS OWNERSHIP

| | | | |
|---|-------------|---------|------------|
| (1) CNX Gas Company LLC PO Box 643830 Pittsburgh, PA 15264-3830 | 17.00 acres | 2.1851% | <i>n/a</i> |
|---|-------------|---------|------------|

Tract #12A - 33.00 Acre

COAL OWNERSHIP

| | | | |
|---|-------------|---------|------------|
| (1) Hugh MacRae Land Trust Tr. 13 c/o Alan Siegel Esq Gump, Strauss, Akin LLP 1 Bryant Park New York, NY 10036-6715 | 33.00 acres | 4.2416% | <i>n/a</i> |
|---|-------------|---------|------------|

By Assignment and Bill of Sale (Gas lease royalty), HMLT devised all of its right, title and interest (other than "Excluded Assets") to Torch Energy Advisors Inc. effective September 4, 1991 and recorded in Buchanan County under DB474 / PG384.

Exhibit EE
Unit BUN1
Docket # VGOB-91-0716-0135-03
List of Respondents with Royalty Split Agreements/Court Orders/HB2058

| | Net Acres in Unit | Interest in Unit | Percent of Escrow |
|--|---|---------------------|----------------------|
| <p>Torch Oil & Gas Company c/o Sue Ann Craddock 670 Dona Ana Road SW Deming, New Mexico 88030</p> <p><i>Effective 2/1/11, Torch Oil & Gas Company assigned a 2% ORRI to SAC Investments, L.P.</i></p> <p><i>Effective 3/31/14, Torch Oil & Gas Company, et al. assigned and conveyed 10% of its right, title and interest to Rockport Oil & Gas, L.L.C. In addition, Torch Oil & Gas Company, et al. assigned and conveyed the remaining 90% of its right, title and interest to Chisos, Ltd.</i></p> | | | |
| <p>Rockport Oil & Gas L.L.C. PO Box 847 Houston, TX 77001</p> | <p>3.30 acres 1/10 of 33.00 acres</p> | <p>0.4242%</p> | <p><i>n/a</i></p> |
| <p>Chisos, LTD 670 Dona Ana Road SW Deming, New Mexico 88030</p> | <p>29.70 acres 9/10 of 33.00 acres</p> | <p>3.8175%</p> | <p><i>n/a</i></p> |
| <u>OIL & GAS OWNERSHIP</u> | | | |
| <p>(1) CNX Gas Company LLC PO Box 643830 Pittsburgh, PA 15264-3830</p> | <p>33.00 acres</p> | <p>4.2416%</p> | <p><i>n/a</i></p> |
| <u>Tract #13A - 39.00 Acre</u> | | | |
| <u>COAL OWNERSHIP</u> | | | |
| <p>(1) Hugh MacRae Land Trust Tr. 13 c/o Alan Siegel Esq Gump, Strauss, Akin LLP 1 Bryant Park New York, NY 10036-6715</p> | <p>39.00 acres</p> | <p>5.0129%</p> | <p><i>n/a</i></p> |
| <p><i>By Assignment and Bill of Sale (Gas lease royalty), HMLT devised all of its right, title and interest (other than "Excluded Assets") to Torch Energy Advisors Inc. effective September 4, 1991 and recorded in Buchanan County under DB474 / PG384.</i></p> <p>Torch Oil & Gas Company c/o Sue Ann Craddock 670 Dona Ana Road SW Deming, New Mexico 88030</p> <p><i>Effective 2/1/11, Torch Oil & Gas Company assigned a 2% ORRI to SAC Investments, L.P.</i></p> <p><i>Effective 3/31/14, Torch Oil & Gas Company, et al. assigned and conveyed 10% of its right, title and interest to Rockport Oil & Gas, L.L.C. In addition, Torch Oil & Gas Company, et al. assigned and conveyed the remaining 90% of its right, title and interest to Chisos, Ltd.</i></p> | | | |
| <p>Rockport Oil & Gas L.L.C. PO Box 847 Houston, TX 77001</p> | <p>3.90 acres 1/10 of 39.00 acres</p> | <p>0.5013%</p> | <p><i>n/a</i></p> |
| <p>Chisos, LTD 670 Dona Ana Road SW Deming, New Mexico 88030</p> | <p>35.10 acres 9/10 of 39.00 acres</p> | <p>4.5116%</p> | <p><i>n/a</i></p> |
| <u>OIL & GAS OWNERSHIP</u> | | | |
| <p>(1) CNX Gas Company LLC PO Box 643830 Pittsburgh, PA 15264-3830</p> | <p>39.00 acres</p> | <p>5.0129%</p> | <p><i>n/a</i></p> |

Exhibit EE
Unit BUN1
Docket # VGOB-91-0716-0135-03
List of Respondents with Royalty Split Agreements/Court Orders/HB2058

| | Net Acres in Unit | Interest in Unit | Percent of Escrow |
|--|----------------------|---------------------|----------------------|
|--|----------------------|---------------------|----------------------|

Tract #14A - 27.00 Acre

COAL OWNERSHIP

| | | | |
|--|-------------|---------|-----|
| (1) Hugh MacRae Land Trust Tr. 3 c/o Alan Siegel Esq Gump, Strauss, Akin LLP 1 Bryant Park New York, NY 10036-6715 | 27.00 acres | 3.4704% | n/a |
|--|-------------|---------|-----|

By Assignment and Bill of Sale (Gas lease royalty), HMLT devised all of its right, title and interest (other than "Excluded Assets") to Torch Energy Advisors Inc. effective September 4, 1991 and recorded in Buchanan County under DB474 / PG384.

Torch Oil & Gas Company
c/o Sue Ann Craddock
670 Dona Ana Road SW
Deming, New Mexico 88030

Effective 2/1/11, Torch Oil & Gas Company assigned a 2% ORRI to SAC Investments, L.P.

Effective 3/31/14, Torch Oil & Gas Company, et al. assigned and conveyed 10% of its right, title and interest to Rockport Oil & Gas, L.L.C. In addition, Torch Oil & Gas Company, et al. assigned and conveyed the remaining 90% of its right, title and interest to Chisos, Ltd.

| | | | |
|---|------------------------------------|---------|-----|
| Rockport Oil & Gas L.L.C. PO Box 847 Houston, TX 77001 | 2.70 acres 1/10 of 27.00 acres | 0.3470% | n/a |
| Chisos, LTD 670 Dona Ana Road SW Deming, New Mexico 88030 | 24.30 acres 9/10 of 27.00 acres | 3.1234% | n/a |

OIL & GAS OWNERSHIP

| | | | |
|---|-------------|---------|-----|
| (1) CNX Gas Company LLC PO Box 643830 Pittsburgh, PA 15264-3830 | 27.00 acres | 3.4704% | n/a |
|---|-------------|---------|-----|

Tract #15A - 0.10 Acre

COAL OWNERSHIP

| | | | |
|---|------------|---------|-----|
| (1) Hugh MacRae Land Trust Tr. 10 c/o Alan Siegel Esq Gump, Strauss, Akin LLP 1 Bryant Park New York, NY 10036-6715 | 0.10 acres | 0.0129% | n/a |
|---|------------|---------|-----|

By Assignment and Bill of Sale (Gas lease royalty), HMLT devised all of its right, title and interest (other than "Excluded Assets") to Torch Energy Advisors Inc. effective September 4, 1991 and recorded in Buchanan County under DB474 / PG384.

Torch Oil & Gas Company
c/o Sue Ann Craddock
670 Dona Ana Road SW
Deming, New Mexico 88030

Effective 2/1/11, Torch Oil & Gas Company assigned a 2% ORRI to SAC Investments, L.P.

Effective 3/31/14, Torch Oil & Gas Company, et al. assigned and conveyed 10% of its right, title and interest to Rockport Oil & Gas, L.L.C. In addition, Torch Oil & Gas Company, et al. assigned and conveyed the remaining 90% of its right, title and interest to Chisos, Ltd.

Exhibit EE
Unit BUN1
Docket # VGOB-91-0716-0135-03
List of Respondents with Royalty Split Agreements/Court Orders/HB2058

| | Net Acres in Unit | Interest in Unit | Percent of Escrow |
|---|----------------------------------|---------------------|----------------------|
| Rockport Oil & Gas L.L.C. PO Box 847 Houston, TX 77001 | 0.01 acres 1/10 of 0.10 acres | 0.0013% | <i>n/a</i> |
| Chisos, LTD 670 Dona Ana Road SW Deming, New Mexico 88030 | 0.09 acres 9/10 of 0.10 acres | 0.0116% | <i>n/a</i> |

OIL & GAS OWNERSHIP

| | | | |
|---|------------|----------|------------|
| (1) CNX Gas Company LLC PO Box 643830 Pittsburgh, PA 15264-3830 | 0.10 acres | 0.01285% | <i>n/a</i> |
|---|------------|----------|------------|

Tract #16B - 7.51 Acres

COAL OWNERSHIP

Tract #16B - 7.51 Acre

| | | | |
|---|------------|---------|--|
| (1) Norfolk Southern Corporation, et al | 7.51 acres | 0.9653% | |
| (a) Norfolk Southern Corporation (except P-3) | | | |

Royalties paid to:

Pocahontas Land Corporation
Treasurer, Pocahontas Land Corporation
P. O. Box 1517
Bluefield, WV 24701

| | | | |
|--|--|--|------------|
| (b) CONSOL Buchanan Mining Co (P-3 Seam) 3337 Conrarily Creek Rd Raven, VA 24639 | | | <i>n/a</i> |
|--|--|--|------------|

OIL & GAS OWNERSHIP

| | | | |
|----------------------------------|------------|----------|---------------------------------|
| (1) Norfolk Southern Corporation | 7.51 acres | 0.96530% | 8.8551% HB2058 |
|----------------------------------|------------|----------|---------------------------------|

Royalties paid to:

Pocahontas Land Corporation
Treasurer, Pocahontas Land Corporation
P. O. Box 1517
Bluefield, WV 24701

AFFIDAVIT OF MAILING

COMMONWEALTH OF VIRGINIA
COUNTY OF **BUCHANAN**


Applicant: CNX Gas Company LLC
Relief Sought: Disbursement Petition for BUN1
VGOB: 91-0716-0135-03

I, Anita D. Duty, after being duly sworn upon oath, state as follows:

1. I am the Pooling Supervisor for CNX Land Resources, Inc. and am responsible for the notification process required by Va. Code Ann. §45.1-361.19 of the Code of Virginia and 4VAC25-160-40.

2. That on July 11, 2016 a true and correct copy of the Notice of Hearing and Exhibits were mailed, via certified mail return receipt requested, based upon information and belief, the names and last-known addresses, where such addresses are known, of the parties owning an interest in this cause are set forth and attached hereto.

3. Notice of this cause has therefore been served by mail pursuant to the applicable statutes and rules of the Board.




Anita D. Duty
Pooling Supervisor
for CNX Land LLC

STATE OF VIRGINIA

COUNTY OF TAZEWELL, TO-WIT:

TAKEN, SUBSCRIBED AND SWORN to before me this 4th day of August,
2016.



Notary Public

My commission expires: 12/31/2019



CERTIFICATION OF NOTICE
CNX Gas Company LLC

Unit BUN1
VGOB 91-0716-0135-03

Disbursement

| Last Name | First Name | MAILED | RECEIPT # | | Received |
|----------------------------------|------------|---------------------------|------------------|------|-----------|
| Norfolk Southern/Pocahontas Land | | 7/11/2016 | 7016034000008989 | 1495 | 7/14/2016 |
| Rockport Oil & Gas | | 7/11/2016 | 7016034000008989 | 1501 | 7/25/2016 |
| CNX Gas Co LLC | | **Hand Delivered** | | | |

SENDER: COMPLETE THIS SECTION

- Complete items 1, 2, and 3.
- Print your name and address on the reverse so that we can return the card to you.
- Attach this card to the back of the mailpiece, or on the front if space permits.

1. Article Addressed to:

Pocahontas Land Company
 PO Box 1517
 Bluefield, WV 24701



2. Article Number (transfer from service label)

7016 0340 0000 8989 1495

PS Form 3811, July 2015 PSN 7530-02-000-9053

COMPLETE THIS SECTION ON DELIVERY

A. Signature Adult Signature Agent Addressee
 B. Received by (Printed Name) HAROLD YANCEY
 C. Date of Delivery 7-25-16
 D. Is delivery address different from item 1? Yes No
 If YES, enter delivery address below:

3. Service Type
 Adult Signature Priority Mail Express®
 Adult Signature Restricted Delivery Registered Mail™
 Certified Mail® Registered Mail Restricted Delivery
 Collect on Delivery Return Receipt for Merchandise
 Collect on Delivery Restricted Delivery Signature Confirmation™
 Restricted Delivery Signature Confirmation Restricted Delivery

Domestic Return Receipt

BUNDISO

SENDER: COMPLETE THIS SECTION

- Complete items 1, 2, and 3.
- Print your name and address on the reverse so that we can return the card to you.
- Attach this card to the back of the mailpiece, or on the front if space permits.

1. Article Addressed to:

Rockport Oil & Gas LLC
 PO Box 847
 Houston, TX 77001



2. Article Number (transfer from service label)

7016 0340 0000 8989 1501

PS Form 3811, July 2015 PSN 7530-02-000-9053

COMPLETE THIS SECTION ON DELIVERY

A. Signature Adult Signature Agent Addressee
 B. Received by (Printed Name) M. L. D.
 C. Date of Delivery 7-25-16
 D. Is delivery address different from item 1? Yes No
 If YES, enter delivery address below:

3. Service Type
 Adult Signature Priority Mail Express®
 Adult Signature Restricted Delivery Registered Mail™
 Certified Mail® Registered Mail Restricted Delivery
 Collect on Delivery Return Receipt for Merchandise
 Collect on Delivery Restricted Delivery Signature Confirmation™
 Restricted Delivery Signature Confirmation Restricted Delivery

Domestic Return Receipt

BUNDISO

| | | |
|------------|-------|-------------|
| 10/25/2001 | | \$563.18 |
| 11/25/2001 | | \$320.64 |
| 12/25/2001 | | \$263.84 |
| 1/25/2002 | | \$208.78 |
| 2/25/2002 | | \$243.06 |
| 3/25/2002 | 16259 | \$241.79 |
| 4/25/2002 | 16510 | \$214.24 |
| 5/24/2002 | 17375 | \$353.42 |
| 6/25/2002 | 18026 | \$345.02 |
| 7/25/2002 | 18604 | \$350.12 |
| 8/23/2002 | 19212 | \$464.96 |
| 9/25/2002 | 19546 | \$238.70 |
| 10/25/2002 | 20443 | \$371.29 |
| 11/25/2002 | 21116 | \$338.58 |
| 12/24/2002 | 21586 | \$322.41 |
| 1/24/2003 | 23069 | \$424.01 |
| 2/25/2003 | 23763 | \$481.00 |
| 3/25/2003 | 24574 | \$522.60 |
| 4/25/2003 | 25426 | \$408.52 |
| 5/23/2003 | 26327 | \$543.22 |
| 6/25/2003 | 26803 | \$535.75 |
| 7/25/2003 | 27357 | \$503.66 |
| 8/25/2003 | 28235 | \$499.99 |
| 9/25/2003 | 28972 | \$539.45 |
| 10/24/2003 | 29849 | \$524.42 |
| 11/25/2003 | 30757 | \$480.02 |
| 12/24/2003 | 31619 | \$485.39 |
| 1/23/2004 | 33114 | \$602.57 |
| 2/25/2004 | 33950 | \$712.32 |
| 3/25/2004 | 34817 | \$1,043.12 |
| 4/23/2004 | 35756 | \$29,817.54 |
| 5/25/2004 | 36849 | \$1,711.38 |
| 6/25/2004 | 37787 | \$1,747.19 |
| 7/23/2004 | 38753 | \$1,796.47 |
| 8/25/2004 | 39896 | \$1,671.45 |
| 9/24/2004 | 41030 | \$1,614.50 |
| 10/25/2004 | 42137 | \$1,904.81 |
| 11/24/2004 | 43237 | \$1,886.37 |
| 12/24/2004 | 44263 | \$2,063.84 |
| 1/25/2005 | 45907 | \$2,179.26 |
| 2/25/2005 | 46933 | \$2,426.47 |
| 3/24/2005 | 48235 | \$1,836.58 |
| 4/25/2005 | 49431 | \$1,426.04 |
| 5/25/2005 | 50732 | \$964.73 |
| 6/24/2005 | 51899 | \$505.28 |
| 7/25/2005 | 52935 | \$1,612.18 |
| 8/25/2005 | 54273 | \$1,513.73 |
| 9/23/2005 | 55602 | \$1,549.20 |
| 10/25/2005 | 56828 | \$1,932.19 |
| 11/25/2005 | 58112 | \$2,240.79 |
| 12/23/2005 | 59369 | \$2,757.45 |
| 1/25/2006 | 61259 | \$1,740.12 |
| 2/24/2006 | 62563 | \$2,811.05 |
| 4/25/2006 | 65297 | \$943.85 |
| 5/25/2006 | 66727 | \$2,867.92 |
| 6/23/2006 | 67886 | \$954.78 |
| 7/25/2006 | 69412 | \$1,038.77 |
| 8/25/2006 | 229 | \$1,351.14 |

| | | | | | | | | | | | | | |
|------------|-------------|----------|--|--|--|---------------|--|--|--|----------|--------------|--------------|------------|
| 10/31/2001 | \$563.18 | \$187.57 | | | | \$0.00 | | | | \$187.57 | \$130,793.96 | \$133,725.55 | \$2,931.59 |
| 11/30/2001 | \$0.00 | \$0.00 | | | | \$0.00 | | | | \$0.00 | \$131,262.82 | \$134,046.19 | \$2,783.37 |
| 12/31/2001 | \$263.84 | \$158.90 | | | | \$0.00 | | | | \$158.90 | \$131,685.56 | \$134,468.93 | \$2,783.37 |
| 1/31/2002 | \$208.78 | \$94.32 | | | | \$0.00 | | | | \$94.32 | \$131,988.66 | \$134,772.03 | \$2,783.37 |
| 2/28/2002 | \$243.06 | \$69.87 | | | | \$0.00 | | | | \$69.87 | \$132,301.59 | \$135,084.96 | \$2,783.37 |
| 3/31/2002 | \$0.00 | \$77.41 | | | | \$0.00 | | | | \$77.41 | \$132,379.00 | \$135,404.16 | \$3,025.16 |
| 4/30/2002 | \$214.24 | \$0.00 | | | | \$0.00 | | | | \$0.00 | \$132,593.24 | \$135,618.40 | \$3,025.16 |
| 5/31/2002 | \$353.42 | \$86.46 | | | | \$0.00 | | | | \$86.46 | \$133,033.12 | \$136,058.28 | \$3,025.16 |
| 6/30/2002 | \$0.00 | \$72.73 | | | | \$0.00 | | | | \$72.73 | \$133,105.85 | \$136,476.03 | \$3,370.18 |
| 7/31/2002 | \$350.12 | \$68.93 | | | | \$0.00 | | | | \$68.93 | \$133,524.90 | \$136,895.08 | \$3,370.18 |
| 8/31/2002 | \$464.96 | \$72.71 | | | | \$0.00 | | | | \$72.71 | \$134,062.57 | \$137,432.75 | \$3,370.18 |
| 9/30/2002 | \$238.70 | \$70.47 | | | | \$0.00 | | | | \$70.47 | \$134,371.74 | \$137,741.92 | \$3,370.18 |
| 10/31/2002 | \$371.29 | \$59.80 | | | | \$0.00 | | | | \$59.80 | \$134,802.83 | \$138,173.01 | \$3,370.18 |
| 11/30/2002 | \$338.58 | \$66.17 | | | | \$0.00 | | | | \$66.17 | \$135,207.58 | \$138,577.76 | \$3,370.18 |
| 12/31/2002 | \$322.41 | \$62.66 | | | | \$0.00 | | | | \$62.66 | \$135,592.65 | \$138,962.83 | \$3,370.18 |
| 1/31/2003 | \$424.01 | \$30.87 | | | | \$0.00 | | | | \$30.87 | \$136,047.53 | \$139,417.71 | \$3,370.18 |
| 2/28/2003 | \$481.00 | \$28.29 | | | | \$0.00 | | | | \$28.29 | \$136,556.82 | \$139,927.00 | \$3,370.18 |
| 3/31/2003 | \$522.60 | \$14.25 | | | | \$0.00 | | | | \$14.25 | \$137,093.67 | \$140,463.85 | \$3,370.18 |
| 4/30/2003 | \$408.52 | \$23.37 | | | | \$0.00 | | | | \$23.37 | \$137,525.56 | \$140,895.74 | \$3,370.18 |
| 5/31/2003 | \$543.22 | \$16.22 | | | | \$0.00 | | | | \$16.22 | \$138,085.00 | \$141,455.18 | \$3,370.18 |
| 6/30/2003 | \$535.75 | \$22.45 | | | | \$0.00 | | | | \$22.45 | \$138,643.20 | \$142,013.38 | \$3,370.18 |
| 7/31/2003 | \$503.66 | \$13.72 | | | | \$0.00 | | | | \$13.72 | \$139,160.58 | \$142,530.76 | \$3,370.18 |
| 8/31/2003 | \$499.99 | \$5.72 | | | | \$0.00 | | | | \$5.72 | \$139,666.29 | \$143,036.47 | \$3,370.18 |
| 9/30/2003 | \$539.45 | \$5.04 | | | | \$0.00 | | | | \$5.04 | \$140,210.78 | \$143,580.96 | \$3,370.18 |
| 10/31/2003 | \$524.42 | \$7.74 | | | | \$0.00 | | | | \$7.74 | \$140,742.94 | \$144,113.12 | \$3,370.18 |
| 11/30/2003 | \$480.02 | \$12.00 | | | | \$0.00 | | | | \$12.00 | \$141,234.96 | \$144,605.14 | \$3,370.18 |
| 12/31/2003 | \$485.39 | \$7.79 | | | | \$0.00 | | | | \$7.79 | \$141,728.14 | \$145,098.32 | \$3,370.18 |
| 1/31/2004 | \$602.57 | \$14.59 | | | | \$0.00 | | | | \$14.59 | \$142,345.30 | \$145,715.48 | \$3,370.18 |
| 2/28/2004 | \$712.32 | \$10.58 | | | | \$0.00 | | | | \$10.58 | \$143,068.20 | \$146,438.38 | \$3,370.18 |
| 3/31/2004 | \$1,043.12 | \$6.43 | | | | \$0.00 | | | | \$6.43 | \$144,117.75 | \$147,487.93 | \$3,370.18 |
| 4/30/2004 | \$29,817.54 | \$17.29 | | | | \$0.00 | | | | \$17.29 | \$173,952.58 | \$177,322.76 | \$3,370.18 |
| 5/31/2004 | \$1,711.38 | \$20.52 | | | | \$0.00 | | | | \$20.52 | \$175,684.48 | \$179,054.66 | \$3,370.18 |
| 6/30/2004 | \$1,747.19 | \$28.10 | | | | \$0.00 | | | | \$28.10 | \$177,459.77 | \$180,829.95 | \$3,370.18 |
| 7/31/2004 | \$1,796.47 | \$37.10 | | | | \$0.00 | | | | \$37.10 | \$179,293.34 | \$182,663.52 | \$3,370.18 |
| 8/31/2004 | \$1,671.45 | \$76.91 | | | | \$0.00 | | | | \$76.91 | \$181,041.70 | \$184,411.88 | \$3,370.18 |
| 9/30/2004 | \$1,614.50 | \$91.42 | | | | \$0.00 | | | | \$91.42 | \$182,747.62 | \$186,117.80 | \$3,370.18 |
| 10/31/2004 | \$1,904.81 | \$110.23 | | | | \$0.00 | | | | \$110.23 | \$184,762.66 | \$188,132.84 | \$3,370.18 |
| 11/30/2004 | \$1,886.37 | \$144.11 | | | | \$0.00 | | | | \$144.11 | \$186,793.14 | \$190,163.32 | \$3,370.18 |
| 12/31/2004 | \$2,063.84 | \$144.20 | | | | \$0.00 | | | | \$144.20 | \$189,001.18 | \$192,371.36 | \$3,370.18 |
| 1/31/2005 | \$2,179.26 | \$197.48 | | | | \$0.00 | | | | \$197.48 | \$191,377.92 | \$194,748.10 | \$3,370.18 |
| 2/28/2005 | \$2,426.47 | \$227.33 | | | | \$0.00 | | | | \$227.33 | \$194,031.72 | \$197,401.90 | \$3,370.18 |
| 3/31/2005 | \$1,836.58 | \$223.48 | | | | \$0.00 | | | | \$223.48 | \$196,091.78 | \$199,461.96 | \$3,370.18 |
| 4/30/2005 | \$1,426.04 | \$296.27 | | | | \$0.00 | | | | \$296.27 | \$197,814.09 | \$201,184.27 | \$3,370.18 |
| 5/31/2005 | \$964.73 | \$316.70 | | | | \$0.00 | | | | \$316.70 | \$199,095.52 | \$202,465.70 | \$3,370.18 |
| 6/30/2005 | \$505.28 | \$343.63 | | | | \$0.00 | | | | \$343.63 | \$199,944.43 | \$203,314.61 | \$3,370.18 |
| 7/31/2005 | \$1,612.18 | \$347.28 | | | | \$0.00 | | | | \$347.28 | \$201,903.89 | \$205,274.07 | \$3,370.18 |
| 8/31/2005 | \$1,513.73 | \$394.01 | | | | \$0.00 | | | | \$394.01 | \$203,811.63 | \$207,181.81 | \$3,370.18 |
| 9/30/2005 | \$1,549.20 | \$427.15 | | | | \$0.00 | | | | \$427.15 | \$205,787.98 | \$209,158.16 | \$3,370.18 |
| 10/31/2005 | \$1,932.19 | \$444.52 | | | | \$0.00 | | | | \$444.52 | \$208,164.69 | \$211,534.87 | \$3,370.18 |
| 11/30/2005 | \$2,240.79 | \$461.62 | | | | \$0.00 | | | | \$461.62 | \$210,867.10 | \$214,237.28 | \$3,370.18 |
| 12/31/2005 | \$2,757.45 | \$499.12 | | | | \$0.00 | | | | \$499.12 | \$214,123.67 | \$217,493.85 | \$3,370.18 |
| 1/31/2006 | \$1,740.12 | \$561.86 | | | | \$0.00 | | | | \$561.86 | \$216,425.65 | \$219,795.83 | \$3,370.18 |
| 2/28/2006 | \$2,811.05 | \$569.57 | | | | \$0.00 | | | | \$569.57 | \$219,806.27 | \$223,176.45 | \$3,370.18 |
| 3/31/2006 | \$0.00 | \$347.98 | | | | \$0.00 | | | | \$347.98 | \$220,154.25 | \$223,524.43 | \$3,370.18 |
| 4/30/2006 | \$943.85 | \$405.05 | | | | [\$90,394.44] | | | | \$405.05 | \$131,108.71 | \$134,478.89 | \$3,370.18 |
| 5/31/2006 | \$2,867.92 | \$399.25 | | | | \$0.00 | | | | \$399.25 | \$134,375.88 | \$137,746.06 | \$3,370.18 |
| 6/30/2006 | \$954.78 | \$420.60 | | | | \$0.00 | | | | \$420.60 | \$135,751.26 | \$139,121.44 | \$3,370.18 |
| 7/31/2006 | \$1,038.77 | \$423.77 | | | | \$0.00 | | | | \$423.77 | \$137,213.80 | \$140,583.98 | \$3,370.18 |
| 8/31/2006 | \$0.00 | \$461.58 | | | | \$0.00 | | | | \$461.58 | \$137,675.38 | \$142,396.70 | \$4,721.32 |

| | | |
|------------|------------|------------|
| 7/19/2011 | 124 | \$1,030.58 |
| 8/19/2011 | 1787 | \$990.75 |
| 9/19/2011 | 3535 | \$965.64 |
| 10/13/2011 | 5429 | \$1,026.76 |
| 11/14/2011 | 8222 | \$788.91 |
| 12/15/2011 | 9697 | \$887.88 |
| 1/18/2012 | 11390 | \$715.30 |
| 2/20/2012 | 12999 | \$713.62 |
| 3/20/2012 | 14701 | \$694.44 |
| 4/20/2012 | 16218 | \$461.61 |
| 5/21/2012 | 17893 | \$365.74 |
| 6/20/2012 | 19226 | \$257.38 |
| 7/25/2012 | 23465 | \$251.45 |
| 8/23/2012 | 0214000592 | \$318.39 |
| 9/24/2012 | 0214001428 | \$427.32 |
| 10/22/2012 | 0214006120 | \$521.29 |
| 11/20/2012 | 0214011707 | \$426.63 |
| 12/19/2012 | 0214016958 | \$603.13 |
| 1/22/2013 | 0214022292 | \$766.41 |
| 2/20/2013 | E000004008 | \$739.39 |
| 3/20/2013 | E000005123 | \$500.83 |
| 4/22/2013 | E000006204 | \$469.36 |
| 5/21/2013 | E000007399 | \$626.98 |
| 6/20/2013 | E000008711 | \$711.74 |
| 7/22/2013 | E000010117 | \$757.94 |
| 8/20/2013 | E000011458 | \$704.06 |
| 9/20/2013 | E000012765 | \$582.08 |
| 10/21/2013 | E000015961 | \$536.28 |
| 11/19/2013 | E000017065 | \$590.07 |
| 12/18/2013 | E000018427 | \$660.36 |
| 1/21/2014 | E000019783 | \$632.12 |
| 2/24/2014 | E000021261 | \$830.28 |
| 3/20/2014 | E000022654 | \$1,168.94 |
| 4/22/2014 | E000024647 | \$1,318.26 |
| 5/19/2014 | E000026358 | \$1,027.51 |
| 6/20/2014 | E000027979 | \$1,024.76 |
| 7/18/2014 | E000029958 | \$1,091.61 |
| 8/21/2014 | E000031720 | \$958.32 |
| 9/18/2014 | E000033597 | \$833.03 |
| 10/20/2014 | E000037433 | \$663.64 |
| 11/19/2014 | E000038974 | \$625.74 |
| 12/19/2014 | E000040766 | \$696.35 |
| 1/20/2015 | E000042583 | \$653.96 |
| 2/19/2015 | E000044609 | \$618.90 |
| 3/19/2015 | E000046410 | \$452.52 |
| 4/21/2015 | E000048330 | \$277.44 |
| 5/20/2015 | E000051132 | \$281.56 |
| 6/23/2015 | E000053125 | \$190.29 |
| 7/20/2015 | E000055074 | \$232.05 |
| 8/24/2015 | E000057063 | \$265.22 |
| 9/22/2015 | E000058970 | \$278.68 |
| 10/22/2015 | E000063308 | \$337.94 |
| 11/24/2015 | E000064893 | \$249.45 |
| 12/21/2015 | E000066773 | \$237.38 |
| 1/21/2016 | E000068530 | \$152.62 |
| 2/22/2016 | E000070443 | \$191.15 |
| 3/22/2016 | E000072425 | \$271.82 |
| 4/20/2016 | E000074374 | \$302.06 |

| | | | | | | | | | | | | |
|------------|------------|---------|----------|-----------|--------|--------|--------|--|------------|--------------|--------------------|--------------|
| 7/31/2011 | \$1,030.58 | \$11.09 | \$112.45 | (\$21.98) | \$0.00 | | | | \$62.62 | \$264,906.95 | \$267,856.95 | \$2,950.00 |
| 8/30/2011 | \$990.75 | \$8.64 | \$113.38 | (\$22.08) | \$0.00 | | | | \$9.03 | \$265,906.73 | \$268,856.73 | \$2,950.00 |
| 9/30/2011 | \$965.64 | \$10.25 | \$110.58 | (\$22.16) | \$0.00 | | | | \$46.02 | \$266,918.39 | \$269,868.39 | \$2,950.00 |
| 10/31/2011 | \$1,026.76 | \$8.68 | \$116.92 | (\$22.24) | \$0.00 | | | | \$21.74 | \$267,966.89 | \$270,916.89 | \$2,950.00 |
| 11/30/2011 | \$788.91 | \$8.33 | \$115.43 | (\$22.33) | \$0.00 | | | | \$32.69 | \$268,788.49 | \$271,738.49 | \$2,950.00 |
| 12/31/2011 | \$887.88 | \$8.42 | \$122.00 | (\$22.40) | \$0.00 | | | | \$59.41 | \$269,735.78 | \$272,685.78 | \$2,950.00 |
| 1/31/2012 | \$715.30 | \$9.27 | \$122.66 | (\$22.48) | \$0.00 | | | | \$18.61 | \$270,469.69 | \$273,419.69 | \$2,950.00 |
| 2/28/2012 | \$713.62 | \$7.16 | \$113.92 | (\$22.54) | | | | | \$51.74 | \$271,235.05 | \$274,185.05 | \$2,950.00 |
| | | | | | | | | | \$0.00 | | \$274,879.49 | \$274,879.49 |
| 4/30/2012 | \$461.61 | \$6.03 | \$115.47 | (\$22.67) | | | | | \$50.91 | \$272,510.89 | \$275,392.01 | \$2,881.12 |
| 5/31/2012 | \$365.74 | \$4.14 | \$119.71 | (\$22.71) | | | | | \$81.70 | \$272,958.33 | \$275,839.45 | \$2,881.12 |
| 6/30/2012 | \$257.38 | \$3.33 | \$120.00 | (\$22.75) | | | | | \$70.35 | \$273,286.06 | \$276,167.18 | \$2,881.12 |
| 7/31/2012 | | \$3.75 | \$116.24 | (\$22.77) | | | | | \$77.16 | \$273,363.22 | \$276,495.79 | \$3,132.57 |
| 8/31/2012 | \$569.84 | \$3.92 | \$104.87 | (\$22.78) | | | | | (\$102.05) | \$273,917.02 | \$276,798.14 | \$2,881.12 |
| 9/30/2012 | | \$2.85 | \$97.10 | (\$22.83) | | | | | \$50.02 | \$273,967.04 | \$277,275.48 | \$3,308.44 |
| 10/31/2012 | \$948.61 | \$2.78 | \$97.45 | (\$22.83) | | | | | \$43.54 | \$274,959.19 | \$277,840.31 | \$2,881.12 |
| 11/30/2012 | \$426.63 | \$2.81 | \$87.26 | (\$22.91) | | | | | \$40.01 | \$275,425.83 | \$278,306.95 | \$2,881.12 |
| 12/31/2012 | \$603.13 | \$2.78 | \$77.31 | (\$22.95) | | | | | \$24.82 | \$276,053.78 | \$278,934.90 | \$2,881.12 |
| 1/31/2013 | \$766.41 | \$2.77 | \$68.33 | (\$23.00) | | | | | \$23.41 | \$276,843.60 | \$279,724.72 | \$2,881.12 |
| 2/28/2013 | \$739.39 | \$1.57 | \$63.65 | (\$23.07) | | | | | (\$0.94) | \$277,582.05 | \$280,463.17 | \$2,881.12 |
| 3/31/2013 | \$500.83 | \$1.76 | \$67.76 | (\$23.13) | | | | | \$18.84 | \$278,101.72 | \$280,982.84 | \$2,881.12 |
| 4/30/2013 | \$469.36 | \$1.45 | \$63.88 | (\$23.18) | | | | | \$42.15 | \$278,613.23 | \$281,494.35 | \$2,881.12 |
| 5/31/2013 | \$626.98 | \$1.38 | \$66.33 | (\$23.22) | | | | | \$44.49 | \$279,284.70 | \$282,165.82 | \$2,881.12 |
| 6/30/2013 | \$711.74 | \$1.25 | \$64.19 | (\$23.27) | | | | | \$14.41 | \$280,010.85 | \$282,891.97 | \$2,881.12 |
| 7/31/2013 | \$757.94 | \$1.40 | \$66.66 | (\$23.33) | | | | | \$44.73 | \$280,813.52 | \$283,694.64 | \$2,881.12 |
| 8/31/2013 | \$704.06 | \$1.22 | \$67.50 | (\$23.40) | | | | | \$45.32 | \$281,562.90 | \$284,444.02 | \$2,881.12 |
| 9/30/2013 | \$582.08 | \$1.19 | \$65.35 | (\$23.46) | | | | | \$43.08 | \$282,188.06 | \$285,069.18 | \$2,881.12 |
| 10/31/2013 | \$536.28 | \$1.29 | \$67.55 | (\$23.52) | | | | | \$45.32 | \$282,769.66 | \$285,650.78 | \$2,881.12 |
| 11/30/2013 | \$590.07 | \$1.35 | \$63.68 | (\$23.56) | | | | | \$41.47 | \$283,401.20 | \$286,282.32 | \$2,881.12 |
| 12/31/2013 | \$660.36 | \$1.34 | \$65.98 | (\$23.62) | | | | | \$43.70 | \$284,105.26 | \$286,986.38 | \$2,881.12 |
| 1/31/2014 | \$632.12 | \$0.72 | \$67.65 | (\$23.68) | | | | | \$44.69 | \$284,782.07 | \$287,663.19 | \$2,881.12 |
| 2/28/2014 | \$830.28 | \$0.69 | \$61.96 | (\$23.73) | | | | | \$38.92 | \$285,651.27 | \$288,532.39 | \$2,881.12 |
| 3/31/2014 | \$1,168.94 | \$0.93 | \$69.37 | (\$23.80) | | | | | \$46.50 | \$286,866.71 | \$289,747.83 | \$2,881.12 |
| 4/30/2014 | \$1,318.26 | \$1.12 | \$67.24 | (\$23.91) | | | | | \$44.45 | \$288,229.42 | \$291,110.54 | \$2,881.12 |
| 5/31/2014 | \$1,027.51 | \$1.00 | \$72.05 | (\$24.02) | | | | | \$49.03 | \$289,305.96 | \$292,187.08 | \$2,881.12 |
| 6/30/2014 | \$1,024.76 | \$0.95 | \$70.03 | (\$24.11) | | | | | \$46.87 | \$290,377.59 | \$293,258.71 | \$2,881.12 |
| 7/31/2014 | \$1,091.61 | \$1.12 | \$72.45 | (\$24.20) | | | | | \$49.37 | \$291,518.57 | \$294,399.69 | \$2,881.12 |
| 8/31/2014 | \$958.32 | \$1.25 | \$72.68 | (\$24.29) | | | | | \$49.64 | \$292,526.53 | \$295,407.65 | \$2,881.12 |
| 9/30/2014 | \$833.03 | \$1.39 | \$68.72 | (\$24.29) | | | | | \$45.82 | \$293,405.38 | \$296,286.50 | \$2,881.12 |
| 10/31/2014 | \$663.64 | \$0.93 | \$71.59 | (\$24.45) | | | | | \$48.07 | \$294,117.09 | \$296,998.21 | \$2,881.12 |
| 11/30/2014 | \$625.74 | \$0.88 | \$68.14 | (\$24.51) | | | | | \$44.51 | \$294,787.34 | \$297,668.46 | \$2,881.12 |
| 12/31/2014 | \$696.35 | \$1.85 | \$58.19 | (\$24.51) | | | | | \$35.53 | \$295,519.22 | \$298,400.34 | \$2,881.12 |
| 1/31/2015 | \$653.96 | \$14.21 | \$44.22 | (\$24.63) | | | | | \$33.80 | \$296,206.98 | \$299,088.10 | \$2,881.12 |
| 2/28/2015 | \$618.90 | \$21.33 | \$30.43 | (\$24.68) | | | | | \$27.08 | \$296,234.06 | \$299,734.08 | \$3,500.02 |
| 3/31/2015 | \$452.52 | \$27.87 | \$31.63 | (\$24.69) | | | | | \$34.81 | \$297,340.29 | \$300,221.41 | \$2,881.12 |
| 4/30/2015 | \$277.44 | \$31.14 | \$20.04 | (\$24.73) | | | | | \$26.45 | \$297,644.18 | \$300,525.30 | \$2,881.12 |
| 5/31/2015 | \$281.56 | \$35.49 | \$14.78 | (\$24.80) | | | | | \$25.47 | \$297,951.21 | \$300,832.33 | \$2,881.12 |
| 6/30/2015 | \$190.29 | \$34.59 | \$14.38 | (\$24.83) | | | | | \$24.14 | \$298,165.64 | \$301,046.76 | \$2,881.12 |
| 7/31/2015 | \$232.05 | \$37.03 | \$13.08 | (\$24.85) | | | | | \$25.26 | \$298,422.95 | \$301,304.07 | \$2,881.12 |
| 8/31/2015 | \$265.22 | \$39.28 | \$5.64 | (\$24.87) | \$0.00 | \$0.00 | \$0.00 | | \$20.05 | \$298,708.22 | \$301,589.34 | \$2,881.12 |
| 9/30/2015 | \$278.68 | \$40.18 | \$21.97 | (\$24.89) | \$0.00 | \$0.00 | \$0.00 | | \$37.26 | \$299,024.16 | \$301,905.28 | \$2,881.12 |
| 10/31/2015 | \$337.94 | \$45.57 | \$0.63 | (\$24.92) | \$0.00 | \$0.00 | \$0.00 | | \$21.28 | \$299,383.38 | \$302,264.50 | \$2,881.12 |
| 11/30/2015 | \$249.45 | \$46.97 | \$0.66 | (\$24.95) | \$0.00 | \$0.00 | \$0.00 | | \$22.68 | \$299,655.51 | \$302,536.63 | \$2,881.12 |
| 12/31/2015 | \$237.38 | \$48.51 | \$22.76 | (\$24.97) | \$0.00 | \$0.00 | \$0.00 | | \$46.30 | \$299,939.19 | \$302,820.31 | \$2,881.12 |
| 1/31/2016 | \$152.62 | \$4.32 | \$0.00 | (\$24.99) | \$0.00 | \$0.00 | \$0.00 | | (\$20.67) | \$300,071.14 | \$302,952.26 | \$2,881.12 |
| 2/28/2016 | \$191.15 | \$50.03 | \$0.00 | (\$25.01) | \$0.00 | \$0.00 | \$0.00 | | \$25.02 | \$300,287.31 | \$303,168.43 | \$2,881.12 |
| 3/22/2016 | \$271.82 | \$52.77 | \$0.00 | (\$25.02) | \$0.00 | \$0.00 | \$0.00 | | \$27.75 | \$300,586.88 | \$303,468.00 | \$2,881.12 |
| 4/30/2016 | \$302.06 | \$50.93 | \$0.00 | (\$25.05) | \$0.00 | \$0.00 | \$0.00 | | \$25.88 | \$300,914.82 | \$303,795.94 | \$2,881.12 |
| | | | | | | | | | | Total | \$92,617.85 | |

| | |
|---|----------------|
| Total Deposited | \$629,926.10 |
| Disbursement | (\$328,353.57) |
| 01 Disbursement | (\$90,394.44) |
| Interest and Fees | \$92,617.85 |
| Total | \$303,795.94 |
| April 2016 First Bank and Trnst balance | |
| | \$300,914.82 |
| Difference | \$2,881.12 |


SUPPLEMENTAL AFFIDAVIT OF MAILING—COAL OWNER

**COMMONWEALTH OF VIRGINIA
COUNTY OF BUCHANAN**

**Applicant: CNX Gas Company LLC
Relief Sought: Disbursement/Dismissal for Unit BUN1
VGOB: 91-0716-0135-03**

I, Anita D. Duty, being first duly sworn on oath, depose and say:


1. I am the Pooling Supervisor for CNX Land LLC, and I am authorized to submit this Affidavit on behalf of the Applicant CNX Gas Company LLC.
2. I affirm that the coal owner(s) in this Unit was properly noticed under Va. Code Ann. 45.1-361-22:2. See annexed letter(s) dated November 2, 2015 & May, 10, 2016.
3. The coal owner(s) Hugh MacRae Land Trust (Torch Oil) provided evidence of a split agreement pertaining to this Unit, or a portion thereof, and consequently, to the extent the split agreement applies, said owner(s) is not dismissed as a Respondent by reason of being a gas claimant under the split agreement.



Anita D. Duty
 Pooling Supervisor
 for CNX Land LLC

**STATE OF VIRGINIA
COUNTY OF TAZEWELL, TO-WIT:**

TAKEN, SUBSCRIBED AND SWORN to before me this 6th day of July, 2016.



 Notary Public

My commission expires: 12/31/2019



CERTIFICATION OF NOTICE
CNX Gas Company LLC

Unit BUN1
VGOB 91-0716-0135
Coal Owner dismissal

| Last Name | First Name | MAILED | RECEIPT # | Received |
|------------------------------------|------------|-----------|-----------------------|------------|
| Hugh Macrae Land Trust(Coal Owner) | | 11/2/2015 | 7009168000010891 1274 | 11/9/2015 |
| Chisos, LTD | | 11/2/2015 | 7009168000010891 1281 | 11/10/2015 |
| Gentry Locke | | 11/2/2015 | 7009168000010891 1298 | 11/9/2015 |
| Rockport Oil & Gas | | 5/10/2016 | 7009168000010891 0567 | 5/18/2016 |



USPS Tracking®



Customer Service >
Have questions? We're here to help.



Get Easy Tracking Updates >
Sign up for My USPS.

Tracking Number: 70091680000108910567

Product & Tracking Information

Postal Product:

Features:

Certified Mail™

Available Actions

| DATE & TIME | STATUS OF ITEM | LOCATION |
|-------------------------|-------------------|-------------------|
| May 16, 2016 , 10:51 am | Delivered, PO Box | HOUSTON, TX 77210 |

Your item has been delivered and is available at a PO Box at 10:51 am on May 16, 2016 in HOUSTON, TX 77210.

| | | |
|-------------------------|--------------------------|-------------------------|
| May 12, 2016 , 5:34 am | Arrived at USPS Facility | HOUSTON, TX 77210 |
| May 12, 2016 , 4:34 am | Departed USPS Facility | NORTH HOUSTON, TX 77315 |
| May 11, 2016 , 11:03 pm | Arrived at USPS Facility | NORTH HOUSTON, TX 77315 |
| May 11, 2016 , 5:31 am | Departed USPS Facility | CHARLESTON, WV 25350 |
| May 10, 2016 , 8:24 pm | Arrived at USPS Facility | CHARLESTON, WV 25350 |

Track Another Package

Tracking (or receipt) number

Track It

Manage Incoming Packages

Track all your packages from a dashboard. No tracking numbers necessary.

[Sign up for My USPS >](#)



| SENDER: COMPLETE THIS SECTION | COMPLETE THIS SECTION ON DELIVERY |
|--|--|
| <ul style="list-style-type: none"> Complete items 1, 2, and 3. Also complete item 4 if Restricted Delivery is desired. Print your name and address on the reverse so that we can return the card to you. Attach this card to the back of the mailpiece, or on the front if space permits. | <p>A. Signature <input type="checkbox"/> Agent <input checked="" type="checkbox"/> Address</p> <p>X <i>[Signature]</i></p> <p>B. Received by (Printed Name) <input type="checkbox"/> Date of Delivery <i>11/19/15</i></p> <p>C. Is delivery address different from item 1? <input type="checkbox"/> Yes <input checked="" type="checkbox"/> No If YES, enter delivery address below:</p> <p>3. Service Type <input checked="" type="checkbox"/> Certified Mail <input type="checkbox"/> Express Mail <input type="checkbox"/> Registered <input type="checkbox"/> Return Receipt for Merchandise <input type="checkbox"/> Insured Mail <input type="checkbox"/> C.O.D.</p> <p>4. Restricted Delivery? (Extra Fee) <input type="checkbox"/> Yes <input checked="" type="checkbox"/> No</p> |
| 1. Article Addressed to: <i>Hugh McNamee PO Box 830 Tazewell VA 24651</i> | |
| 7009 1680 0001 0891 1298 DD24/25 EE | |
| PS Form 3811, February 2004 Domestic Return Receipt | |

| SENDER: COMPLETE THIS SECTION | COMPLETE THIS SECTION ON DELIVERY |
|--|--|
| <ul style="list-style-type: none"> Complete items 1, 2, and 3. Also complete item 4 if Restricted Delivery is desired. Print your name and address on the reverse so that we can return the card to you. Attach this card to the back of the mailpiece, or on the front if space permits. | <p>A. Signature <input type="checkbox"/> Agent <input checked="" type="checkbox"/> Address</p> <p>X <i>[Signature]</i></p> <p>B. Received by (Printed Name) <input type="checkbox"/> Date of Delivery <i>11/19/15</i></p> <p>C. Is delivery address different from item 1? <input type="checkbox"/> Yes <input checked="" type="checkbox"/> No If YES, enter delivery address below:</p> <p>3. Service Type <input checked="" type="checkbox"/> Certified Mail <input type="checkbox"/> Express Mail <input type="checkbox"/> Registered <input type="checkbox"/> Return Receipt for Merchandise <input type="checkbox"/> Insured Mail <input type="checkbox"/> C.O.D.</p> <p>4. Restricted Delivery? (Extra Fee) <input type="checkbox"/> Yes <input checked="" type="checkbox"/> No</p> |
| 1. Article Addressed to: <i>Chisou 670 Dona Ana Rd Deming NM 88030</i> | |
| 7009 1680 0001 0891 1274 DD24 DD25 | |
| PS Form 3811, February 2004 Domestic Return Receipt | |

| SENDER: COMPLETE THIS SECTION | COMPLETE THIS SECTION ON DELIVERY |
|--|--|
| <ul style="list-style-type: none"> Complete items 1, 2, and 3. Also complete item 4 if Restricted Delivery is desired. Print your name and address on the reverse so that we can return the card to you. Attach this card to the back of the mailpiece, or on the front if space permits. | <p>A. Signature <input type="checkbox"/> Agent <input checked="" type="checkbox"/> Address</p> <p>X <i>[Signature]</i></p> <p>B. Received by (Printed Name) <input type="checkbox"/> Date of Delivery <i>11/19/15</i></p> <p>C. Is delivery address different from item 1? <input type="checkbox"/> Yes <input checked="" type="checkbox"/> No If YES, enter delivery address below:</p> <p>3. Service Type <input checked="" type="checkbox"/> Certified Mail <input type="checkbox"/> Express Mail <input type="checkbox"/> Registered <input type="checkbox"/> Return Receipt for Merchandise <input type="checkbox"/> Insured Mail <input type="checkbox"/> C.O.D.</p> <p>4. Restricted Delivery? (Extra Fee) <input type="checkbox"/> Yes <input checked="" type="checkbox"/> No</p> |
| 1. Article Addressed to: <i>Gentry Locke Attn: Kathy Wright PO Box 40013 Roanoke VA 24022-0013</i> | |
| 7009 1680 0001 0891 1281 DD24/25 EE 25 BUS | |
| PS Form 3811, February 2004 Domestic Return Receipt | |