

BEFORE THE VIRGINIA GAS AND OIL BOARD

PETITIONER: EQT Production Company

DIVISION OF GAS AND OIL

DOCKET NO: VGOB 98-0616-0670-03

RELIEF SOUGHT: (1) DISBURSEMENT FROM ESCROW REGARDING TRACT(S) 002, 006, 007, 999 (2) AND AUTHORIZATION FOR DIRECT PAYMENT OF ROYALTIES (3) AND DISMISSAL OF COAL OWNERS PURSUANT TO CODE OF VIRGINIA SECTION 45.1-361.22:2.

HEARING DATE: July 19, 2016

TAX ID NUMBERS: Tax Map Identification Numbers for all parcels affected by this petition are shown on: Exhibit B

DRILLING UNIT: VC-703169

DICKENSON COUNTY, VIRGINIA

PETITION FOR ORDER OF DISBURSEMENT OF ESCROW FUNDS

1. Petitioner and its counsel

Petitioner is EQT Production Company, 625 Liberty Avenue, EQT Plaza, Suite 1700, Pittsburgh, PA 15222, 412-395-3921. Petitioner's counsel is James Kaiser, Wilhoit and Kaiser Law Firm, 220 Broad Street, Suite 210, Kingsport, TN 37660 .

2. Relief Sought

Pursuant to House Bill 2058, petition for release of escrowed funds on behalf of all known oil and gas owners on Tracts 2, 6 & 7, of Well VC-703169, VGOB 06-0616-0670, as identified on the attached Exhibit EE and petition for direct payment to EQT for overpayment due to too much interest attributed to the escrow payments.

3. Legal Authority

Va. Code Ann. § 45.1-361.1 et seq., 4 VAC 25-160-140., and relevant Virginia Gas and Oil Board Orders ("Board") heretofore promulgated pursuant to law.

4. Type of Well(s)

Coalbed Methane

5. Factual basis for relief requested

Pursuant to House Bill 2058, petition for release of escrowed funds on behalf of all known gas owners on Tracts 2, 6 and 7 of Well # VC-703169, VGOB 98/06/16-0670 as identified on the attached Exhibits and petition for direct payment to EQT for overpayment due to too much interest attributed to the escrow payments.

6. Attestation

The foregoing Petition to the best of my knowledge, information, and belief is true and correct.

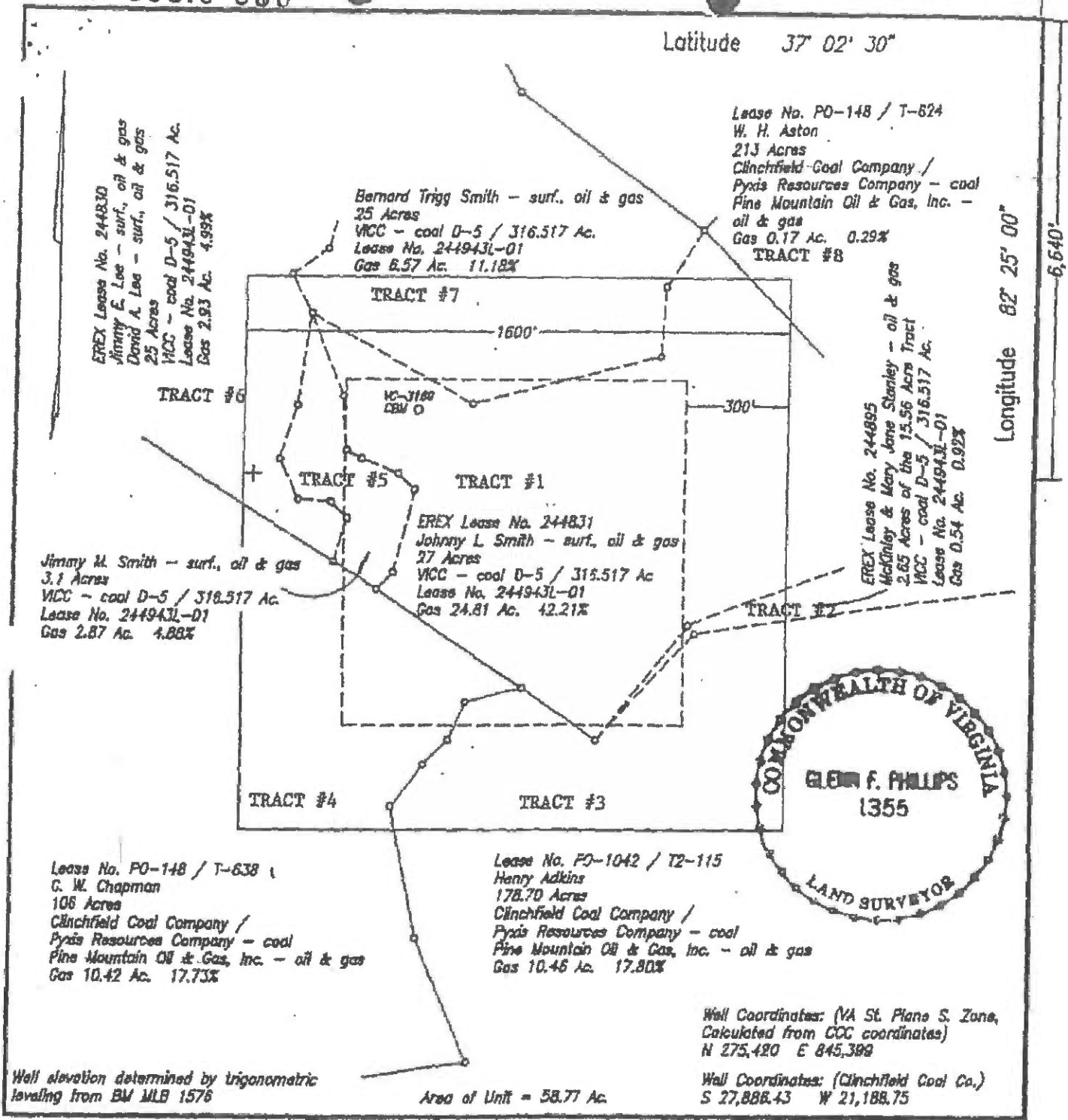
BK 336PG 650

BK 470PG 618, 435'

Latitude 37° 02' 30"

Longitude 82° 25' 00"

6,640'



WELL LOCATION PLAT

COMPANY Equitable Resources Exploration WELL NAME AND NUMBER VC-3169
 TRACT NO. 244831 ELEVATION 2602.32' QUADRANGLE Caney Ridge
 COUNTY Dickenson DISTRICT Kenady SCALE 1" = 400' DATE 1-31-1995

This Plat is a new plat x; an updated plat ; or a final location plat
 + Denotes the location of a well on United States topographic Maps, scale 1 to 24,000, latitude and longitude lines being represented by border lines as shown.

Glen F. Phillips
 Licensed Professional Engineer or Licensed Land Surveyor

EXHIBIT "B"
VC-3169
VGOB - 98/06/16-0670
Revised 6/2/16

<u>TRACT</u>	<u>LESSOR</u>	<u>LEASE STATUS</u>	<u>INTEREST WITHIN UNIT</u>	<u>GROSS ACREAGE IN UNIT</u>
<u>Gas Estate Only</u>				
1 Minerals Only	Johnny L. Smith and Loretta Y. Smith, H/W PO Box 1053 Coeburn, VA 24230	Leased - EREC 244831L 01	42.210000%	24.8100
Tract 1 Totals			42.210000%	24.8100
2 Minerals Only	McKinley Stanley and Mary Jane Stanley, H/W 972 Hamilton Road Coeburn, VA 24230	Leased - EREC 244895L 01	0.920000%	0.5400
Tract 2 Totals			0.920000%	0.5400
3 Tax ID 20977	Pittston Company c/o Pine Mountain Oil & Gas, Inc. Attn: Richard Brillhart PO Box 5100 Lebanon, VA 24226	Leased - EREC 241640L 01 T2-115	17.80000%	10.4600
Tract 3 Totals			17.80000%	10.4600
4 Tax ID 20169	Pittston Company c/o Pine Mountain Oil & Gas, Inc. Attn: Richard Brillhart PO Box 5100 Lebanon, VA 24226	Leased - EREC 241490L 01 T-638	17.730000%	10.4200
Tract 4 Totals			17.730000%	10.4200
5 Minerals Only	Jimmy M. Smith, single Route 2, Box 120A Coeburn, VA 24230	Unleased	4.880000%	2.8700
Tract 5 Totals			4.880000%	2.8700
6 Minerals Only	David E. Lee and Vickie Lee, H/W 613 Hamilton Town Rd Coeburn, VA 24230 *See Deed dated 6/23/2000	Leased - EREC 244830L 01	4.990000%	2.9300
Tract 6 Totals			4.990000%	2.9300

EXHIBIT "B"
VC-3169
VGOB - 98/06/16-0670
Revised 6/2/16

7	Bernard Trigg Smith and Dianne Smith H/W 10520 Cool Springs Rd Woodleaf, NC 27054	11.180000%	6.5700
Tract 7 Totals		11.180000%	6.5700

8	Pittston Company c/o Pine Mountain Oil & Gas, Inc. Attn: Richard Brillhart PO Box 5100 Lebanon, VA 24226	Leased - EREC 241490L 01 T-624	0.290000%	0.1700
Tract 7 Totals		0.290000%	0.1700	

TOTAL GAS ESTATE	100.00%	58.7700
Percentage of Unit Leased	83.940000%	
Percentage of Unit Unleased	16.060000%	
Acreage in Unit Leased		49.3300
Acreage in Unit Unleased		9.4400

Coal Estate Only

1	ACIN, LLC* C/O NRP (Operating) LLC L-2495 Columbus, OH 43260-0001 EQT Production Company	Leased - EREC 244943L 01 D-5	42.210000%	24.8100
Tract 1 Totals		42.210000%	24.8100	

2	ACIN, LLC* C/O NRP (Operating) LLC L-2495 Columbus, OH 43260-0001 EQT Production Company	Leased - EREC 244943L 01 D-5	0.920000%	0.5400
Tract 2 Totals		0.920000%	0.5400	

3	The Pittston Company c/o Clinchfield Coal Company Attn: Steve Smith P.O. Box 7 Dante, VA 24237	Leased - EREC 241640L 01 T2-115	17.80000%	10.4600
---	--	---------------------------------------	-----------	---------

EXHIBIT "B"
VC-3169
VGOB - 98/06/16-0670
Revised 6/2/16

EQT Production Company

Tract 3 Totals	17.80000%	10.4600
-----------------------	------------------	----------------

4	The Pittston Company	Leased - EREC	17.730000%	10.4200
Tax ID 20169	c/o Clinchfield Coal Company	241490L 01		
	Attn: Steve Smith	T-638		
	P.O. Box 7			
	Dante, VA 24237			

EQT Production Company

Tract 4 Totals	17.730000%	10.4200
-----------------------	-------------------	----------------

5	ACIN, LLC*	Leased - EREC	4.880000%	2.8700
Minerals Only	C/O NRP (Operating) LLC	244943L 01		
	L-2495	D-5		
	Columbus, OH 43260-0001			

EQT Production Company

Tract 5 Totals	4.880000%	2.8700
-----------------------	------------------	---------------

6	ACIN, LLC*	Leased - EREC	4.990000%	2.9300
Minerals Only	C/O NRP (Operating) LLC	244943L 01		
	L-2495	D-5		
	Columbus, OH 43260-0001			

EQT Production Company

Tract 6 Totals	4.990000%	2.9300
-----------------------	------------------	---------------

7	ACIN, LLC*	Leased - EREC	11.180000%	6.5700
Minerals Only	C/O NRP (Operating) LLC	244943L 01		
	L-2495	D-5		
	Columbus, OH 43260-0001			

EQT Production Company

Tract 7 Totals	11.180000%	6.5700
-----------------------	-------------------	---------------

EXHIBIT "B"
VC-3169
VGOB - 98/06/16-0670
 Revised 6/2/16

8 Tax ID 20156	The Pittston Company c/o Clinchfield Coal Company Attn: Steve Smith P.O. Box 7 Dante, VA 24237	Leased - EREC 241490L 01 T-24	0.290000%	0.1700
-------------------	--	-------------------------------------	-----------	--------

EQT Production Company

Tract 8 Totals			0.290000%	0.1700
-----------------------	--	--	------------------	---------------

TOTAL COAL ESTATE			100.000000%	58.7700
--------------------------	--	--	--------------------	----------------

Percentage of Unit Leased			100.000000%	
Percentage of Unit Unleased			0.000000%	

Acreage in Unit Leased				58.7700
Acreage in Unit Unleased				0.0000

* Formerly:
 ANR Coal Company, L.L.C.
 P. O. Box 1871
 Roanoke, VA 24008

EXHIBIT "E"
VC-3169
VGOB - 98/06/16-0670
Revised 5/2/16

<u>TR</u>	<u>LESSOR</u>	<u>LEASE STATUS</u>	<u>INTEREST WITHIN UNIT</u>	<u>GROSS ACREAGE IN UNIT</u>
		<u>Gas Estate</u>		
		N/A		

EXHIBIT "EE"
VC-3169
VGOB - 98/06/16-0670
 Revised 6/2/16

<u>TR</u>	<u>LESSOR</u>	<u>LEASE STATUS</u>	<u>INTEREST WITHIN UNIT</u>	<u>GROSS ACREAGE IN UNIT</u>
<u>DISBURSEMENT - 01</u>				
1	Johnny L. Smith and Loretta Y. Smith, H/W PO Box 1053 Coeburn, VA 24230	Leased - ER 244831L 01	21.105000%	12.4050
	Coastal Coal Company, LLC PO Box 1871 Roanoke, VA 24008		21.105000%	12.4050
Tract 1 Totals			42.210000%	24.8100
Total Disbursed Following Order			42.210000%	24.8100
<u>DISBURSEMENT - 02</u>				
5	Jimmy M. Smith, single Route 2, Box 120A Coeburn, VA 24230	Unleased	3.660000%	2.1500
	ACIN, LLC Attn: John Mooney P.O. Box 2827 Huntington, WV 25727		1.220000%	0.7200
Tract 5 Totals			4.880000%	2.8700
Total Disbursed Following Order			4.880000%	2.8700
<u>Gas Estate Only - 03</u>				
2	McKinley Stanley and Mary Jane Stanley H/W 972 Hamilton Road Coeburn, VA 24230	Leased - ER 244895L 01	0.920000%	0.5400
Tract 2 Totals			0.920000%	0.5400

EXHIBIT "EE"
VC-3169
VGOB - 98/06/16-0670
Revised 6/2/16

6	David E. Lee and Vickie Lee, H/W 613 Hamilton Town Rd Coeburn, VA 24230 *See Deed dated 6/23/2000	Leased - ER 244830L 01	4.990000%	2.9300
---	--	---------------------------	-----------	--------

Tract 6 Totals			4.990000%	2.9300
-----------------------	--	--	------------------	---------------

7	Bernard Trigg Smith and Dianne Smith H/W 10520 Cool Springs Rd Woodleaf, NC 27054	Unleased	11.180000%	6.5700
---	---	----------	------------	--------

Tract 7 Totals			11.180000%	6.5700
-----------------------	--	--	-------------------	---------------

Total Gas Estate to be Disbursed			17.090000%	10.0400
---	--	--	-------------------	----------------

Coal Estate Only

*Coal estate is released pursuant to HB 2058

2	ACIN, LLC Attn: John Mooney P.O. Box 2827 Huntington, WV 25727		0.920000%	0.5400
---	---	--	-----------	--------

Tract 2 Totals			0.920000%	0.5400
-----------------------	--	--	------------------	---------------

6	ACIN, LLC Attn: John Mooney P.O. Box 2827 Huntington, WV 25727		4.990000%	2.9300
---	---	--	-----------	--------

Tract 6 Totals			4.990000%	2.9300
-----------------------	--	--	------------------	---------------

7	ACIN, LLC* C/O NRP (Operating) LLC L-2495 Columbus, OH 43260-0001		11.180000%	6.5700
---	--	--	------------	--------

Tract 7 Totals			11.180000%	6.5700
-----------------------	--	--	-------------------	---------------

Total Coal Estate			17.090000%	10.0400
--------------------------	--	--	-------------------	----------------

* Formerly:
ANR Coal Company, L.L.C.
P. O. Box 1871
Roanoke, VA 24008

BEFORE THE VIRGINIA GAS AND OIL BOARD


Applicant: EQT Production Company)
Relief Sought: Well No. VC-703169) Docket No.
Supplemental Order for Disbursement of Escrowed Funds) VGOB-98/06/16-0670-03
on behalf of all known owners in Tracts 2)

AFFIDAVIT OF MAILING
(CERTIFICATE OF SERVICE)

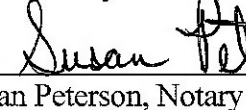
STATE OF TENNESSEE)
COUNTY OF SULLIVAN)


James E. Kaiser, of lawful age, being duly sworn, upon oath, deposes and says:

- (1) He is a partner with WILHOIT & KAISER, Agent for EQT Production Company ("EQT") and makes this affidavit on behalf of EQT.
- (2) Based upon information and belief, the names and last-known addresses, where such addresses are known, of the parties owning an interest in the oil and gas in this cause are set forth and attached hereto.
- (3) On the 17th day of May, 2016, true and correct copies of the Application and the Notice of Hearing in this matter were placed in the United States mail in Kingsport, TN, certified mail, return receipt requested, postage prepaid, duly addressed to the parties at their respective addresses as set forth in the attached Exhibit B which is hereby made a part of this Affidavit.
- (4) Notice of this cause has therefore been served by mail pursuant to the applicable statutes and rules of the Board.


James E. Kaiser

SUBSCRIBED AND SWORN TO before me this 24th day of June, 2016.


Susan Peterson, Notary



My commission expires: August 24, 2016.

SENDER: COMPLETE THIS SECTION

- Complete items 1, 2, and 3.
- Print your name and address on the reverse so that we can return the card to you.
- Attach this card to the back of the mailpiece, or on the front if space permits.

1. Article Addressed to:

Bernard Trigg Smith and
Dianne Smith
10520 Coolspring Rd
Woodleaf, NC 27054



9590 9402 1344 5285 8971 74

2. Article Number (Transfer from service label)

7009 2820 0002 7705 6908

PS Form 3811, July 2015 PSN 7530-02-000-9053

COMPLETE THIS SECTION ON DELIVERY

A. Signature

Bernard Trigg Smith

- Agent
- Addressee

B. Received by (Printed Name)

BERNARD SMITH

C. Date of Delivery

D. Is delivery address different from item 1? Yes

If YES, enter delivery address below: No

3. Service Type

- Adult Signature
- Adult Signature Restricted Delivery
- Certified Mail®
- Certified Mail Restricted Delivery
- Collect on Delivery
- Collect on Delivery Restricted Delivery
- Priority Mail Express®
- Registered Mail™
- Registered Mail Restricted Delivery
- Return Receipt for Merchandise
- Signature Confirmation™
- Signature Confirmation Restricted Delivery

Restricted Delivery

Domestic Return Receipt

SENDER: COMPLETE THIS SECTION

- Complete items 1, 2, and 3.
- Print your name and address on the reverse so that we can return the card to you.
- Attach this card to the back of the mailpiece, or on the front if space permits.

1. Article Addressed to:

Jimmy E. Lee and Linda Lee
6753 Carters Valley Rd., Lot 13
Church Hill, TN 37642



9590 9402 1344 5285 8971 50

2. Article Number (Transfer from service label)

7009 2820 0002 7705 6885

PS Form 3811, July 2015 PSN 7530-02-000-9053

COMPLETE THIS SECTION ON DELIVERY

A. Signature

Jimmy Lee

- Agent
- Addressee

B. Received by (Printed Name)

JIMMY LEE

C. Date of Delivery

5-15-10

D. Is delivery address different from item 1? Yes

If YES, enter delivery address below: No

3. Service Type

- Adult Signature
- Adult Signature Restricted Delivery
- Certified Mail®
- Certified Mail Restricted Delivery
- Collect on Delivery
- Collect on Delivery Restricted Delivery
- Priority Mail Express®
- Registered Mail™
- Registered Mail Restricted Delivery
- Return Receipt for Merchandise
- Signature Confirmation™
- Signature Confirmation Restricted Delivery

(over seal)

Domestic Return Receipt

SENDER: COMPLETE THIS SECTION

- Complete items 1, 2, and 3.
- Print your name and address on the reverse so that we can return the card to you.
- Attach this card to the back of the mailpiece, or on the front if space permits.

1. Article Addressed to:

David E. Lee and Vickie Lee
613 Hamilton Town Rd
Coeburn, VA 24230



9590 9402 1344 5285 8971 67

COMPLETE THIS SECTION ON DELIVERY

A. Signature

David Lee

- Agent
- Addressee

B. Received by (Printed Name)

DAVID E. LEE

C. Date of Delivery

5-24-10



D. Is delivery address different from item 1? Yes

If YES, enter delivery address below: No

3. Service Type

- Adult Signature
- Adult Signature Restricted Delivery
- Certified Mail®
- Priority Mail Express®
- Registered Mail™
- Registered Mail Restricted Delivery

UNITED STATES POSTAGE
02 1P
8000841429
MAILED FROM ZIP



7009 2820 0002 7705 7127

Stanley & Mary Jane McKinley

05/08/15

242302026-1N

NIXIE

RETURN TO SENDER
NO MAIL RECEPTACLE
UNABLE TO FORWARD
RETURN TO SENDER



RECEIVED
JUN 13 2016
BY:

SENDER: COMPLETE THIS SECTION

- Complete items 1, 2, and 3.
- Print your name and address on the reverse so that we can return the card to you.
- Attach this card to the back of the mailpiece, or on the front if space permits.

1. Article Addressed to:
 Stanley & Mary Jane McKinley
 972 Hamilton Road
 Coeburn, VA 24230

COMPLETE THIS SECTION ON DELIVERY

A. Signature Agent
 Addressee

B. Received by (*Printed Name*) C. Date of Delivery

D. Is delivery address different from item 1? Yes
 If YES, enter delivery address below: No



Vilhoit & Kaiser
Attorneys at Law
1000 Broad Street, Suite 301
Nashville, TN 37203

NOTICES

Well # 703169, Docket 0670

McKinley & Mary Jane Stanley
Route 2, Box 129
Coeburn, VA 24230

Jimmy E. Lee and Linda Lee
6753 Carters Valley Rd., Lot 13
Church Hill, TN 37642

David E. Lee and Vickie Lee
613 Hamilton Town Rd
Coeburn, VA 24230

Bernard Trigg Smith and Dianne Smith
10520 Coolspring Rd
Woodleaf, NC 27054

EXHIBIT "J"
VC-703169
VGOB - 98/06/16-0670
Revised 5/02/2016

Payment

<u>Date</u>	<u>Amount</u>
1/30/2002	105.33
3/1/2002	103.85
4/2/2002	86.19
4/25/2002	107.02
5/24/2002	146.82
6/28/2002	155.59
7/31/2002	138.09
8/26/2002	142.61
9/27/2002	142.53
10/28/2002	140.11
11/25/2002	128.53
12/30/2002	202.09
2/1/2003	205.37
3/5/2003	210.35
4/2/2003	226.91
5/1/2003	389.6
6/2/2003	245
7/1/2003	190.71
8/1/2003	247.07
9/2/2003	216.7
10/1/2003	201.88
11/3/2003	192.76
12/2/2003	177.56
1/7/2004	181.65
2/2/2004	214.07
3/3/2004	257.46
4/5/2004	221.26
5/5/2004	191.96
6/2/2004	187.39
7/5/2004	236.28
8/4/2004	274.61
9/1/2004	258.36
10/4/2004	228.71
11/2/2004	175.22
12/2/2004	224.57
1/6/2005	298.21
2/7/2005	300.7
3/3/2005	236.29
4/5/2005	231.86
5/6/2005	247.53
6/7/2005	284.32
7/6/2005	265.5
8/5/2005	228.92
9/8/2005	294.24
10/6/2005	320.9
11/8/2005	442.28
12/7/2005	605.42
1/6/2006	584.85
2/6/2006	453.36
3/8/2006	431.63
4/7/2006	244.69

5/10/2006	282.8
6/6/2006	296.8
7/11/2006	295.26
8/7/2006	239.07
9/8/2006	248.65
10/9/2006	289.72
11/9/2006	274.72
12/7/2006	155.14
1/8/2007	259.08
2/8/2007	303.66
3/8/2007	233.84
4/6/2007	222.94
5/9/2007	296.98
6/8/2007	278.05
7/10/2007	284.26
8/7/2007	270.72
9/10/2007	246.22
10/12/2007	220.55
11/8/2007	186.47
12/10/2007	222.47
1/9/2008	250.03
2/8/2008	252.03
3/10/2008	256.87
4/8/2008	260.54
5/7/2008	302.61
6/9/2008	308.94
7/14/2008	392.86
8/7/2008	399.28
9/5/2008	458.16
10/10/2008	302.06
11/7/2008	281.97
12/9/2008	255.66
1/12/2009	211.12
2/11/2009	229.54
3/10/2009	188.28
4/9/2009	124.53
5/12/2009	120.72
6/8/2009	87.65
7/10/2009	92.09
8/12/2009	97.24
9/10/2009	112.15
10/12/2009	89.15
11/9/2009	68.11
12/9/2009	100.48
1/13/2010	119.36
2/10/2010	80.49
3/9/2010	119.21

TOTAL PAYMENTS \$22,893.44

February 2016 Escrow Agent Summary

<u>Unit Name</u>	<u>Docket #</u>	<u>Unit Operator</u>	<u>Beginning Market Value</u>	<u>Deposit Type</u>	<u>Deposits</u>	<u>Money Mkt Interest</u>	<u>CDARS Interest</u>	<u>Fees for 6/30</u>	<u>Ending Market Value</u>
VC703169	0670	EQT	\$24,564.31			\$4.08		(\$2.05)	\$24,566.34

Affidavit of Mailing – Coal Owner

Commonwealth of Virginia

County of: DICKENSON

Applicant: EQT Corporation

Relief Sought: Disbursement Petition for VC-703169 / VGOB 98/06/16-0670

I, Kristie Rudick, after being duly sworn upon oath, state as follows:

1. I am the Division Order Supervisor for EQT Corporation, and am responsible for the notification process required by Va. Code Ann. 45.1-361.19 of the Code of Virginia and 4VAC25-40.
2. That on April 5, 2016, pursuant to the requirements of House Bill 2058, notification was sent, via certified mail return receipt requested, to the listed coal owner(s). Said notification informed that the coal owner had 45 days from the date of notice to object to the disbursement on behalf of the oil and gas owner(s).
3. Notice of this cause has therefore been served by mail pursuant to the applicable statutes and rules of the Board.

Kristie Rudick

Kristie Rudick
Division Order Supervisor
EQT Corporation

State of: PENNSYLVANIA

County of: ALLEGHENY

Taken, subscribed, and sworn to before me this 5th day of MAY, 2016.

Paul J. Butts

Notary Public

My commission expires: MARCH 26, 2020

SENDER: COMPLETE THIS SECTION	COMPLETE THIS SECTION ON DELIVERY																
<ul style="list-style-type: none"> ■ Complete items 1, 2, and 3. ■ Print your name and address on the reverse so that we can return the card to you. ■ Attach this card to the back of the mailpiece, or on the front if space permits. 	<p>A. Signature <input checked="" type="checkbox"/> Agent <input checked="" type="checkbox"/> Addressee</p> <p>X <i>M. Townsend</i></p> <p>B. Received by (Printed Name) <i>M. Townsend</i></p> <p>C. Date of Delivery <i>4-8</i></p>																
<p>1. Article Addressed to:</p> <p style="text-align: center;">Gregory F. Woolen Vice President & Chief Engineer NRP (Operations) LLC 1260 Irvine Road Huntington, WV 25705</p>	<p>D. Is delivery address different from item 1? <input type="checkbox"/> Yes If YES, enter delivery address below: <input type="checkbox"/> No</p>																
 <p style="text-align: center;">9590 9403 0287 5155 3971 46</p>	<p>3. Service Type</p> <table border="0"> <tr> <td><input type="checkbox"/> Adult Signature</td> <td><input type="checkbox"/> Priority Mail Express®</td> </tr> <tr> <td><input type="checkbox"/> Adult Signature Restricted Delivery</td> <td><input type="checkbox"/> Registered Mail™</td> </tr> <tr> <td><input checked="" type="checkbox"/> Certified Mail®</td> <td><input type="checkbox"/> Registered Mail Restricted Delivery</td> </tr> <tr> <td><input type="checkbox"/> Certified Mail Restricted Delivery</td> <td><input type="checkbox"/> Return Receipt for Merchandise</td> </tr> <tr> <td><input type="checkbox"/> Collect on Delivery</td> <td><input type="checkbox"/> Signature Confirmation™</td> </tr> <tr> <td><input type="checkbox"/> Collect on Delivery Restricted Delivery</td> <td><input type="checkbox"/> Signature Confirmation Restricted Delivery</td> </tr> <tr> <td><input type="checkbox"/> Insured Mail</td> <td></td> </tr> <tr> <td><input type="checkbox"/> Insured Mail Restricted Delivery (over \$500)</td> <td></td> </tr> </table>	<input type="checkbox"/> Adult Signature	<input type="checkbox"/> Priority Mail Express®	<input type="checkbox"/> Adult Signature Restricted Delivery	<input type="checkbox"/> Registered Mail™	<input checked="" type="checkbox"/> Certified Mail®	<input type="checkbox"/> Registered Mail Restricted Delivery	<input type="checkbox"/> Certified Mail Restricted Delivery	<input type="checkbox"/> Return Receipt for Merchandise	<input type="checkbox"/> Collect on Delivery	<input type="checkbox"/> Signature Confirmation™	<input type="checkbox"/> Collect on Delivery Restricted Delivery	<input type="checkbox"/> Signature Confirmation Restricted Delivery	<input type="checkbox"/> Insured Mail		<input type="checkbox"/> Insured Mail Restricted Delivery (over \$500)	
<input type="checkbox"/> Adult Signature	<input type="checkbox"/> Priority Mail Express®																
<input type="checkbox"/> Adult Signature Restricted Delivery	<input type="checkbox"/> Registered Mail™																
<input checked="" type="checkbox"/> Certified Mail®	<input type="checkbox"/> Registered Mail Restricted Delivery																
<input type="checkbox"/> Certified Mail Restricted Delivery	<input type="checkbox"/> Return Receipt for Merchandise																
<input type="checkbox"/> Collect on Delivery	<input type="checkbox"/> Signature Confirmation™																
<input type="checkbox"/> Collect on Delivery Restricted Delivery	<input type="checkbox"/> Signature Confirmation Restricted Delivery																
<input type="checkbox"/> Insured Mail																	
<input type="checkbox"/> Insured Mail Restricted Delivery (over \$500)																	
<p>2. Article Number (Transfer from service label)</p> <p>7015 0640 0005 6520 8302</p>	<p>Domestic Return Receipt</p>																
<p>PS Form 3811, April 2015 PSN 7530-02-000-9053</p>																	



April 5, 2016

VIA CERTIFIED MAIL, RETURN RECEIPT REQUESTED

Gregory F. Wooten
Vice President & Chief Engineer
NRP (Operating) LLC
5260 Irwin Road
Huntington, WV 25705

Re: House Bill 2058 - Petition for Disbursement from Escrow

Dear Mr. Wooten,

House Bill 2058 was signed by the Governor and became law effective July 1, 2015. This new law established a process for the Virginia Gas and Oil Board to disburse monies placed in escrow because of conflicting claims (between coal owners and the oil and gas owners).

In general, under this new law escrowed funds are to be paid to oil and gas owners unless the coal owner(s) provides the operator, EQT and The Division of Gas and Oil "with evidence of a proceeding" [as in a court case] "or an agreement." The new law gives coal owners/coal claimants **45 days** from the date of notice to provide this evidence.

Please be advised that pursuant to House Bill 2058, EQT will be applying to the Board for release of funds in escrow to the oil and gas owners for the following coalbed methane gas wells:

Well #	VGOB Docket #
703169	98/06/16-0670
537150	97/10/21-0612
773738	07/02/20-1888

If there is a prior proceeding or agreement that would prohibit the release of funds to the oil and gas owner, you **must** provide evidence of such to EQT and The Division of Gas and Oil within **45 days** of receipt of this letter.

Sincerely,

Deborah Lombardo
Division Order Analyst

This Deed, made and entered into this 23rd day of June, 2000, by and between **JIMMY E. LEE and LINDA LEE, GRANTORS**, and **DAVID A. LEE, GRANTEE**, whose address is P.O. Box 574, Clintwood, Virginia 24228.

WITNESSETH:

That for and in consideration of the sum of **ONE HUNDRED (\$100.00) DOLLARS** cash in hand paid, the receipt of which is hereby acknowledged; the **GRANTOR** does hereby grant, sell and convey unto the **GRANTEE**, with **COVENANTS OF GENERAL WARRANTY OF TITLE, and ENGLISH COVENANTS OF TITLE**, all his one-half (1/2) undivided interest in and to that certain real estate, situate on Caney Ridge, in Dickenson County, Virginia, and being more particularly bounded and described as follows, to-wit:

BEGINNING at a stake about ten feet west of the center of a road and two feet S 30 24 E from a fence post in the outside line of the Helen Robinson tract; thence leaving the outside lines of the said tract and with the road S 20 20 W 138.6 feet to a stake at the east side of the road; S 40 30 W 94.7 feet to a stake a stake at the west side of the road and east of a chestnut stump; S 8 10 E 104.8 feet to a stake at the east side of the road; S 27 15 W 260.7 feet to a stake at the south side of the road; N 83 10 W 168.1 feet to a stake at the north side of the road at the forks; S 17 10 W 180.5 feet to stake in the west side of the road near a chestnut stump; S 53 45 W 129.4 feet to a chestnut stump and a double maple on the west side of the road; S 27 05 E 122.3 feet to a stake in the road and southwest of a black oak, a corner to the land of Georgia Robinson-Smith; thence with lines of the same along the road S 7 50 W 270.0 feet to a stake in the center of the road and east of a white oak; S 19 30 W 158.5 feet to a stake in the west side of the road and east of a chestnut oak; S 25 35 E 132.3 feet to a stake in the west side of the road S 84 40 E 96.1 feet to a point on a flat rock in the road; S 45 40 E 61.7 feet to a stake in the east side of the road; S 16 30 W 140.3 feet to a stake in the center of the road and in the outside line of the Helen Robinson tract, being, also, the outside line of the original A.D. Alley tract; thence with a part of the same N 58 56 W 830.0 feet to a chestnut sapline fifteen feet northwest of Sherd's Defeat Branch; thence, leaving the outside line of the A.D. Alley tract, and continuing with the outside line of the Helen Robinson tract N 62 48 E 141.7 feet to a stake on the east bank of said branch, near the mount of another fork of the branch; N 10 40 E 109.0 feet to a stake on the east side of the branch; S 51 28 W 79.9 feet to a stake on the west bank of the branch; N 33 22 E 125.2 feet to a stake on the west bank of the branch; N 41 37 E 191.0 feet to a stake between and near the forks of the branch; N 16 03 W 204.3

Page 1 of 4 pages

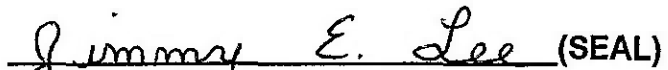
*This document prepared by Henry A. Vanover, Attorney-at-Law
No Title Search was Performed*

feet to a chestnut stump near the west side of Sherd's Defeat Branch; thence, leaving said branch, S 70 11 W 243.5 feet to a stake in the east side of the old Caney Ridge road; N 24 30 W 40.0 feet to a stake in the line of the school lot; thence, with lines of the same N 81 30 E 19.5 feet to a stake fifteen feet west of the new Caney Ridge road and designated as the beginning corner of the school property; thence N 12 10 E 122.0 feet to a stake on the west bank of the road; N 6 40 E 413. 0 feet to a stake on the west bank of the road; N 45 30 E 60.0 feet to a stake on the west bank of the road; N 75 00 E 99.0 feet to a stake on the west bank of the road; N 57 10 E 29.0 feet to a stake on the west bank of the road; N 35 45 E 115.0 feet to a stake on the west bank of the road; N 23 45 E 530.0 feet to a stake in the east side of the road, a corner to the outside lines of the Helen Robinson tract; thence, with lines of the same, S 38 30 E 420.4 feet to a chestnut stump and black gum on a spur (maple and chestnut oak witnesses); thence S 30 24 E 387.2 feet to the **BEGINNING**, containing twenty-five (25) acres, more or less, and being the same property conveyed to Jimmy E. Lee and David A. Lee from John K. Richardson and Patricia G. Richardson, husband and wife, by deed dated October 10, 1994, and of record in Deed Book 304, page 362, in the Circuit Court Clerk's Office of Dickenson County, Virginia.

Linda Lee, the non-owning spouse of the Grantor, joins in this deed for the sole purpose of consenting to this conveyance and to waive any and all rights and claims she may have to include the herein described property in any augmented estate pursuant to § 64.1-16.1 of the Code of Virginia, 1950, as amended. Further, Linda Lee specifically does not assume or agree to be bound by any of the covenants or warranties herein contained.

This deed is made subject to all lawful exceptions, reservations, easements, restrictions, covenants and conditions contained in all properly executed deeds heretofore recorded.

WITNESS the following signature and seal.


 _____ (SEAL)
 JIMMY E. LEE


 _____ (SEAL)
 LINDA LEE

STATE OF VIRGINIA,
COUNTY OF DICKENSON, To-wit:

The foregoing deed was acknowledged before me, the undersigned authority,
this ____ day of _____, 2000, by Jimmy E. Lee.

My commission expires: _____.

NOTARY PUBLIC

STATE OF VIRGINIA,
COUNTY OF _____, To-wit:

The foregoing deed was acknowledged before me, the undersigned authority,
this 26th day of June, 2000, by Linda Lee.

My commission expires: 10/31/01.

Charles R. Deel

NOTARY PUBLIC



THIS AFFIDAVIT IS REQUIRED BY THE DICKENSON COUNTY CIRCUIT COURT
CLERK'S OFFICE

STATE OF VIRGINIA,
COUNTY OF DICKENSON, to-wit:

The undersigned affiant being first duly sworn, makes oath that the actual consideration for the foregoing transfer of the property herein described is \$ 9,000.00.

David A. Lee
DAVID A. LEE

SWORN TO AND SUBSCRIBED before me this the 14th day of July, 2000.

My commission expires:

June 30, 2001

Juanita Morales
NOTARY PUBLIC

VIRGINIA: IN THE OFFICE OF THE CLERK OF THE CIRCUIT COURT OF DICKENSON COUNTY, 9/14, 2000. This deed was this day presented in said office, and upon the certificate of acknowledgment thereto annexed, admitted to record at 10:17 o'clock A.M, after payment of \$ 90 tax imposed by Sec. 58.1-802.

Original returned this date to:

David Lee

TESTE: JOE TATE, CLERK
BY: Juanita Morales D. CLERK



copy

OFFICIAL RECEIPT
DICKENSON CIRCUIT COURT
DEED RECEIPT

(1147-089 2/00)

DATE: 07/14/00 TIME: 10:14:42 ACCOUNT: 051CLR000001127 RECEIPT: 00000003542
CASHIER: JEM REG: DK06 TYPE: DBS PAYMENT: FULL PAYMENT
INSTRUMENT : 000001127 BOOK: PAGE: 314 RECORDED: 07/14/00 AT 10:13
GRANTOR NAME : LEE, JIMMY E EX: N LOCALITY: CD
GRANTEE NAME : LEE, DAVID A EX: N PERCENT: 100%
AND ADDRESS : PO BOX 574 CLINTWOOD VIRGINIA 24228
RECEIVED OF : DAVID LEE DATE OF DEED: 06/21/00
CHECK : \$44.00

DESCRIPTION 1: TRACT ON CANEY RIDGE PAGES: 3
2: NAMES: 2

CONSIDERATION:	9,000.00	ASSUME/VAL:	.00	NAP:	
CODE DESCRIPTION	PAID	CODE DESCRIPTION	PAID		
301 DEEDS	12.00	145 VSLF	1.00		
039 DEEDS AND CONTRACTS	13.50	038 DEEDS OF CONVEYANCE	4.50		
213 COUNTY GRANTEE TAX	4.50	212 TRANSFER FEES	1.00		
220 GRANTOR TAX	4.50	106 TECHNOLOGY FUND FEE	5.00		
		TENDERED :	44.00		
		AMOUNT PAID:	44.00		
		CHANGE AMT :	.00		

CLERK OF COURT: JOE TATE

5936-0213-0227 ©2000, Moore North America. All rights reserved. 207

DC-18 (2/00)