

BEFORE THE VIRGINIA GAS AND OIL BOARD

PETITIONER: CNX Gas Company LLC

DIVISION OF GAS AND OIL

DOCKET NO: VGOB 04-0120-1248-03

RELIEF SOUGHT: (1) DISBURSEMENT FROM ESCROW REGARDING TRACT(S) 3B (2) AND AUTHORIZATION FOR DIRECT PAYMENT OF ROYALTIES (3) AND DISMISSAL OF COAL OWNERS PURSUANT TO CODE OF VIRGINIA SECTION 45.1-361.22:2.

HEARING DATE: June 21, 2016

TAX ID NUMBERS: Tax Map Identification Numbers for all parcels affected by this petition are shown on:
Tract Identification Sheet

DRILLING UNIT: AW135

TAZEWELL COUNTY, VIRGINIA

PETITION FOR ORDER OF DISBURSEMENT OF ESCROW FUNDS

1. Petitioner and its counsel

Petitioner is CNX Gas Company LLC, PO Box 570, Pounding Mill, VA 24637, (276)596-5075.
Petitioner's counsel is Mark A. Swartz, Hillard & Swartz, LLP, 122 Capital Street, Suite 201,
Charleston, WV 25301.

2. Relief Sought

1) the disbursement of escrowed funds heretofore deposited with the Board's Escrow Agent, attributable to Tract 3B, as depicted upon the annexed table; and (2) authorization to begin paying royalties directly to Coal Creek Coal Company, Morris Don Smith, & CNX Gas Company LLC; (3) Dismissal of Coal Owner: Coal Creek Coal Company.

3. Legal Authority

Va. Code Ann. § 45.1-361.1 et seq., 4 VAC 25-160-140., and relevant Virginia Gas and Oil Board Orders ("Board") heretofore promulgated pursuant to law.

4. Type of Well(s)

Coalbed Methane

5. Factual basis for relief requested

- a. Coal Creek Coal Company and Morris Don Smith have entered into royalty split agreement(s). Said royalty split agreement(s) allow the Applicant and Designated Operator to pay royalties directly to the persons identified in Exhibit EE.
- b. CNX Gas Company LLC is the gas claimants in Tract 3B As such, is entitled to 100% of the CBM royalties now in escrow and as may be hereafter payable. See Va. Code Ann. § 45.1-361.22:2.A.
- c. That CNX Gas Company LLC has given the notice(s) required by § 45.1-361.22:2.A to all conflicting claimants identified in the above referenced pooling Order and any supplemental Orders pertaining thereto.
- d. That none of the conflicting claimants noticed have provided, within 45 days of the notice(s) given as provided in b. above, the Board, its designated agent the Director of the Division of Gas and Oil, the Operator and/or the Applicant evidence of either an agreement regarding the escrowed funds/royalties or a proceeding regarding same.
- e. That a detailed accounting in accordance with the applicable provisions of § 45.1-361.22 is submitted herewith and identified as Exhibit J.
- f. That an Exhibit identified as Table 1 is annexed hereto, and it specifies how the disbursement (s) is to be calculated and paid by the escrow agent.
- g. That Va. Code Ann. § 45.1-361.22:2.A. further provides that the Operator shall pay such royalties as may hereafter be payable directly to the gas claimant and not escrow same. See Exhibit EE annexed hereto.

6. Attestation

The foregoing Petition to the best of my knowledge, information, and belief is true and correct.

PROPERTY LINES SHOWN WERE TAKEN FROM MAPS PROVIDED BY CNX LAND RESOURCES, Inc. AND WERE NOT SURVEYED.

N 304,157.12
E 1,023,731.3B

N 304,099.72
E 1,025,329.85

58.74 ACRE UNIT

3A

3B

2

1

CBM-AW135

N 302,558.35
E 1,023,673.96

N 302,500.94
E 1,025,272.44

EXHIBIT A
MIDDLE RIDGE 1 FIELD
UNIT AW-135
FORCE PDOLING
VGOB-04-0120-1248

Company CNX Gas Company LLC Well Name and Number UNIT AW135

Tract No. _____ Elevation _____ Quadrangle Richlands

County Tazewell District Maiden Springs Scale: 1" = 400' Date 9 DEC 2017

This plot is a new plot ; an updated plot _____ ; or a final plot _____

Form D60-GD-7

Keith A. Franklin

COMMONWEALTH OF VIRGINIA
COMMISSIONER OF REVENUE
KEITH A. FRANKLIN
AFFIX SEAL
No. 023780

Professional Engineer or Licensed Land Surveyor

CNX Gas Company LLC

Unit AW-135

Tract Identifications
(58.74 Acre Unit)

1. Reserve Coal Properties Company (Harman-Huffman 1,031.53 Acre Tract) -
Tiller and Above Coal Seams
Mary A. Huffman, et al (13/60), Reserve Coal Properties Company (47/60) (Harman-
Huffman 1,031.53 Acre Tract) - Coal Below Tiller Seam Except P-3 Seam
CNX Gas Company LLC - CBM Leased
Mary A Huffman, et al (13/60), James W. Harman, Jr., et al. (47/60) (Harman-Huffman
1,031.53-Acre Tract) -P-3 Seam
CNX Gas Company LLC - All Minerals except Coal
Reserve Coal Properties Company - Surface
(Tax Map 85 Parcel 18)
26.42 acres 44.9779%

2. Coal Creek Coal Company Tr. 3 (Robert D. Smith 620 Acre Tract) - Coal
Reserve Coal Properties Company - All Coal Leased
Knox Creek Coal Company - Tiller Seam Sublessee
CNX Gas Company LLC - Oil, Gas and CBM Leased
Emma Jean Vance - Surface and All Minerals except Coal
(Tax Map 85 Parcel 39)
17.12 acres 29.1454%

- 3A. Coal Creek Coal Company Tr. 1 (Alex P. McGlothlin 180 Acre Tract) - Coal
Reserve Coal Properties Company - All Coal Leased
Knox Creek Coal Company - Tiller Seam Sublessee
CNX Gas Company LLC - CBM Leased
Mary A. Huffman, et al - Surface and All Minerals except Coal
CNX Gas Company LLC - Oil, Gas and CBM Leased
(Tax Map 85 Parcel 39)
12.42 acres 21.1440%

- 3B. Coal Creek Coal Company Tr. 1 (Alex P. McGlothlin 180 Acre Tract) - Coal
Reserve Coal Properties Company - All Coal Leased
Knox Creek Coal Company - Tiller Seam Sublessee
CNX Gas Company LLC - CBM Leased
Goldie M. Smith Miller, et al - Surface and All Minerals except Coal
(Tax Map 85 Parcel 19)
2.78 acres 4.7327%

Exhibit E
Unit AW-135
Docket #VGOB 04-0120-1248-03
List of Respondents that require escrow
(58.74 Acre Unit)

Acres in Unit	Interest in Unit	Percent of Escrow
---------------	------------------	-------------------

Escrowing no longer required

Exhibit EE
Unit AW-135
Docket #VGOB 04-0120-1248-03
List of Respondents with Royalty Split Agreements/Court Orders/HB2058
(58.74 Acre Unit)

	Acres in Unit	Interest in Unit	Percent of Escrow
<u>Tract #1, 26.42 acres</u>			
<u>COAL OWNERSHIP</u>			
(1) Mary Huffman, et al. <i>(Harman-Huffman Heirs 1,031.53 ac. tract)</i>	26.42 acres	44.9779%	
<i>(Coal below Tiller Seam exc. P3)</i>			
(a) Mary A. Huffman P. O. Box 926 Richlands, VA 24641	1.91 acres 13/180 of 26.42 acres	3.2484%	<i>n/a</i>
(b) James W. Huffman c/o Mary A. Huffman P. O. Box 926 Richlands, VA 24641	1.27 acres 13/270 of 26.42 acres	2.1656%	<i>n/a</i>
(c) Jacob H. & Dana Huffman, III P.O. Box 9 McGuady, KY 40153	1.27 acres 13/270 of 26.42 acres	2.1656%	<i>n/a</i>
(d) A&R Holdings, Inc.			
(d.1) Anna Elizabeth Byrd White 1054 Anna Knapp Blvd., Apt. 20D Mt. Pleasant, SC 29464	0.64 acres 13/540 of 26.42 acres	1.0828%	<i>n/a</i>
(d.2) Randal Wayne White, Jr. 547 Tanglewood Dr. Glade Spring, VA 24340	0.64 acres 13/540 of 26.42 acres	1.0828%	<i>n/a</i>
(2) Reserve Coal Properties P. O. Box 947 Bluefield, VA 24605	20.70 acres 47/60 of 26.42 acres	35.2327%	<i>n/a</i>
<i>(P3 Seam Only)</i>			
(1) Mary Huffman & James W. Harman, Jr., et al. <i>(Harman-Huffman Heirs 1,031.53 ac. tract)</i>	26.42 acres	44.9779%	
(a) James W. Harman Jr. Heirs, Devisees, Successors or Assigns (47/420) <i>(Interest devised equally to James W. Harman, III and Jonathan H. Harman)</i>			
(a.1) James W. Harman, III 1206 Medley Valley Rd. Tazewell, VA 24651	1.48 acres 47/840 of 26.42 acres	2.5166%	<i>n/a</i>
(a.2) Jonathan H. Harman 2727 Mountain View Bluefield, VA 24701	1.48 acres 47/840 of 26.42 acres	2.5166%	<i>n/a</i>
(b) S. Laird Harman Heirs, Devisees, Successors or Assigns (47/420)			
(b.1) The Estate of Samuel L. Harman P.O. Box 738 Riner, VA 24149	2.96 acres 47/420 of 26.42 acres	5.0332%	<i>n/a</i>

Exhibit EE
Unit AW-135
Docket #VGOB 04-0120-1248-03
List of Respondents with Royalty Split Agreements/Court Orders/HB2058
(58.74 Acre Unit)

	Acres in Unit	Interest in Unit	Percent of Escrow
(c) Bettie H. St Clair 104 Dial Rock Rd. N. Tazewell, VA 24630	2.96 acres 47/420 of 26.42 acres	5.0332%	<i>n/a</i>
(d) The Estate of Minnie E. Harman, Inc. c/o Bettie H. St.Clair P. O. Box 631 Tazewell, VA 24651	2.96 acres 47/420 of 26.42 acres	5.0332%	<i>n/a</i>
(e) Evelyn H. Harman Heirs, Devises, Successors or Assigns			
(e.1) James W. Harman, III 1206 Medley Valley Rd. Tazewell, VA 24651 <i>(Inherited an additional interest from his father, along with what he already owned.)</i>	1.48 acres 47/840 of 32.50 acres	2.5166%	<i>n/a</i>
(e.2) Jonathan H. & Patricia Harman 2727 Mountain View Bluefield, VA 24701 <i>(Inherited an additional interest from his father, along with what he already owned.)</i>	1.48 acres 47/840 of 32.50 acres	2.5166%	<i>n/a</i>
(f) James W. Harman, III 1206 Medley Valley Rd. Tazewell, VA 24651 <i>(Inherited an additional 47/480 interest from his father, along with what he already owned.)</i>	2.96 acres 47/420 of 26.42 acres	5.0332%	<i>n/a</i>
(g) Jonathan H. & Patricia Harman 2727 Mountain View Bluefield, VA 24701 <i>(Inherited an additional 47/480 interest from his father, along with what he already owned.)</i>	2.96 acres 47/420 of 26.42 acres	5.0332%	<i>n/a</i>
(h) Mary A. Huffman P. O. Box 926 Richlands, VA 24641 <i>(Life Estate)</i>	1.91 acres 13/180 of 26.42 acres	3.2484%	<i>n/a</i>
(i) James W. Huffman c/o Mary A. Huffman P. O. Box 926 Richlands, VA 24641	1.27 acres 13/270 of 26.42 acres	2.1656%	<i>n/a</i>
(j) Jacob H. & Dana Huffman, III P.O. Box 9 McGuady, KY 40153	1.27 acres 13/270 of 26.42 acres	2.1656%	<i>n/a</i>
(d) A&R Holdings, Inc.			
(k) Anna Elizabeth Byrd White 1054 Anna Knapp Blvd., Apt. 20D Mt. Pleasant, SC 29464	0.64 acres 13/540 of 26.42 acres	1.0828%	<i>n/a</i>
(l) Randal Wayne White, Jr. 547 Tanglewood Dr. Glade Spring, VA 24340	0.64 acres 13/540 of 26.42 acres	1.0828%	<i>n/a</i>

Note: *Per Agreement effective 7/1/2010 all parties have agreed to divide the royalty into 4 equal shares, with 1 share divided between Randall White, Jr. and Anna Byrd White. The fractional interest listed above reflects ownership.*

Exhibit EE
Unit AW-135
Docket #VGOB 04-0120-1248-03
List of Respondents with Royalty Split Agreements/Court Orders/HB2058
(58.74 Acre Unit)

	Acres in Unit	Interest in Unit	Percent of Escrow
<u>OIL & GAS OWNERSHIP</u>			
(1) CNX Gas Company LLC 2481 John Nash Blvd. Bluefield, WV 24701	26.42 acres	44.9779%	<i>n/a</i>
<u>Tract #2, 17.12 acres</u>			
<u>COAL OWNERSHIP</u>			
(1) Coal Creek Coal Company, Tr.3 P.O. Box 323 Tazewell, VA 24651	17.12 acres	29.1454%	<i>n/a</i>
<u>OIL & GAS OWNERSHIP</u>			
(1) Emma Jean Vance Heirs, Deviseses, Successors or Assigns			
(a) Kenneth Anders P.O. Box 558 Doran, VA 24612	17.12 acres	29.1454%	<i>n/a</i>
<u>Tract #3A, 12.42 acres</u>			
<u>COAL OWNERSHIP</u>			
(1) Coal Creek Coal Company, Tr.1 P.O. Box 323 Tazewell, VA 24651	12.42 acres	21.1440%	<i>n/a</i>
<u>OIL & GAS OWNERSHIP</u>			
(1) Mary Huffman, et al. <i>(30 Acre Tract)</i>	12.42 acres	21.1440%	
(a) Mary Huffman P. O. Box 926 Richlands, VA 24641	4.14 acres 1/3 of 12.42 acres	7.0480%	<i>n/a</i>
(b) James W. Huffman c/o Mary A. Huffman P. O. Box 926 Richlands, VA 24641	2.76 acres 2/9 of 12.42 acres	4.6987%	<i>n/a</i>
(c) Jacob H. & Dana Huffman, III P.O. Box 9 McGuady, KY 40153	2.76 acres 2/9 of 12.42 acres	4.6987%	<i>n/a</i>
(d) A&R Holdings, Inc.			
(d.1) Anna Elizabeth Byrd White 1054 Anna Knapp Blvd., Apt 20D Mt. Pleasant, SC 29464	1.38 acres 1/9 of 12.42 acres	2.3493%	<i>n/a</i>
(d.2) Randal Wayne White, Jr. 547 Tanglewood Dr. Glade Spring, VA 24340	1.38 acres 1/9 of 12.42 acres	2.3493%	<i>n/a</i>

Note: *Per Agreement effective 7/1/2010 all parties have agreed to divide the royalty into 4 equal shares, with 1 share divided between Randall White, Jr. and Anna Byrd White. The fractional interest listed above reflects ownership.*

Exhibit EE
Unit AW-135
Docket #VGOB 04-0120-1248-03
List of Respondents with Royalty Split Agreements/Court Orders/HB2058
(58.74 Acre Unit)

	Acres in Unit	Interest in Unit	Percent of Escrow	
<u>Tract #3B, 2.78 acres</u>				
<u>COAL OWNERSHIP</u>				
(1) Coal Creek Coal Company, Tr.1 P.O. Box 323 Tazewell, VA 24651	2.78 acres	4.7327%	37.5000%	-50%
<u>OIL & GAS OWNERSHIP</u>				
Goldie Miller Heirs, Devisees, Successors or Assigns, et al. <i>(27.50 Acre Tract)</i>	2.78 acres	4.7327%		
(1) Don Morris Smith PO Box 386 Richlands, VA 24641	2.09 acres 3/4 of 2.78 acres	3.5495%	37.5000%	-50%
(2) CNX Gas Company, LLC PO Box 643830 Canonsburg, PA 15264-3830	0.70 acres 1/4 of 2.78 acres	1.1832%	25.0000% HB2058	

Title Conflict removed due to recent case law and updated title opinion dated 4/4/2016

AFFIDAVIT OF MAILING

COMMONWEALTH OF VIRGINIA
COUNTY OF **TAZEWELL**

Applicant: CNX Gas Company LLC
Relief Sought: Disbursement Petition for AW135
VGOB: 04-1020-1248-03

I, Anita D. Duty, after being duly sworn upon oath, state as follows:

1. I am the Pooling Supervisor for CNX Land Resources, Inc. and am responsible for the notification process required by Va. Code Ann. §45.1-361.19 of the Code of Virginia and 4VAC25-160-40.
2. That on **April 18, 2016** a true and correct copy of the Notice of Hearing and Exhibits were mailed, via certified mail return receipt requested, based upon information and belief, the names and last-known addresses, where such addresses are known, of the parties owning an interest in this cause are set forth and attached hereto.
3. Notice of this cause has therefore been served by mail pursuant to the applicable statues and rules of the Board.




Anita D. Duty
 Pooling Supervisor
 for CNX Land LLC

STATE OF VIRGINIA

COUNTY OF TAZEWELL, TO-WIT:

TAKEN, SUBSCRIBED AND SWORN to before me this 20th day of May,
2016.



 Notary Public

My commission expires: 12/31/2019



CERTIFICATION OF NOTICE
CNX Gas Company LLC

Unit AW135
VGOB 04-0120-1248-03
Disbursement

Last Name	First Name	MAILED	RECEIPT #	RECEIVED
Coal Creek Coal Company		4/18/2016	7015301000011354 3141	4/26/2016
Smith	Don Morris	4/18/2016	7015301000011354 3158	4/25/2016
CNX Gas Company LLC		Hand Delivered		

SENDER: COMPLETE THIS SECTION	COMPLETE THIS SECTION ON DELIVERY
<ul style="list-style-type: none"> ■ Complete items 1, 2, and 3. ■ Print your name and address on the reverse so that we can return the card to you. ■ Attach this card to the back of the mailpiece, or on the front if space permits. 	<p>A. Signature <input checked="" type="checkbox"/> Agent <input type="checkbox"/> Address</p> <p>B. Received by (Printed Name) C. Date of Delivery</p>
<p>1. Article Addressed to:</p> <p style="text-align: center;">Coal Creek Coal Co. PO Box 323 Tazewell VA 24651-0323</p> <p style="text-align: center;">9590 9402 1427 5329 8606 85</p>	<p>D. Is delivery address different from item 1? <input type="checkbox"/> Yes If YES, enter delivery address below: <input type="checkbox"/> No</p> <p style="text-align: center;">APR 26 2011 USPS</p>
<p>2. Article Number (Transfer from service label)</p> <p style="text-align: center;">7015 3010 0001 1354 3141</p>	<p>J. Service Type</p> <p><input type="checkbox"/> Adult Signature <input type="checkbox"/> Priority Mail Express® <input type="checkbox"/> Adult Signature Restricted Delivery <input type="checkbox"/> Registered Mail™ <input type="checkbox"/> Certified Mail® <input type="checkbox"/> Registered Mail Restricted Delivery <input type="checkbox"/> Certified Mail Restricted Delivery <input type="checkbox"/> Return Receipt for Merchandise <input type="checkbox"/> Collect on Delivery <input type="checkbox"/> Signature Confirmation† <input type="checkbox"/> Collect on Delivery Restricted Delivery <input type="checkbox"/> Signature Confirmation Restricted Delivery <input type="checkbox"/> Insured Mail <input type="checkbox"/> Signature Confirmation Restricted Delivery (over \$500)</p> <p style="text-align: right;">AW135-MISC-Pat-D:sb</p>
<p>Domestic Return Receipt</p>	

SENDER: COMPLETE THIS SECTION	COMPLETE THIS SECTION ON DELIVERY
<ul style="list-style-type: none"> ■ Complete items 1, 2, and 3. ■ Print your name and address on the reverse so that we can return the card to you. ■ Attach this card to the back of the mailpiece, or on the front if space permits. 	<p>A. Signature <input checked="" type="checkbox"/> Agent <input type="checkbox"/> Address</p> <p>B. Received by (Printed Name) C. Date of Delivery</p>
<p>1. Article Addressed to:</p> <p style="text-align: center;">Morris Don Smith PO Box 386 Richlands VA 24641-9602</p> <p style="text-align: center;">9590 9402 1427 5329 8606 92</p>	<p>D. Is delivery address different from item 1? <input type="checkbox"/> Yes If YES, enter delivery address below: <input type="checkbox"/> No</p>
<p>2. Article Number (Transfer from service label)</p> <p style="text-align: center;">7015 3010 0001 1354 3158</p>	<p>3. Service Type</p> <p><input type="checkbox"/> Adult Signature <input type="checkbox"/> Priority Mail Express® <input type="checkbox"/> Adult Signature Restricted Delivery <input type="checkbox"/> Registered Mail™ <input type="checkbox"/> Certified Mail® <input type="checkbox"/> Registered Mail Restricted Delivery <input type="checkbox"/> Certified Mail Restricted Delivery <input type="checkbox"/> Return Receipt for Merchandise <input type="checkbox"/> Collect on Delivery <input type="checkbox"/> Signature Confirmation† <input type="checkbox"/> Collect on Delivery Restricted Delivery <input type="checkbox"/> Signature Confirmation Restricted Delivery <input type="checkbox"/> Insured Mail <input type="checkbox"/> Signature Confirmation Restricted Delivery (over \$500)</p> <p style="text-align: right;">AW135-MISC-Pat-D:sb</p>
<p>Domestic Return Receipt</p>	

Exhibit J
Unit AW135 Escrow Account Reconciliation Summary
VGOB 04-0120-1248

CNX Deposit Information		
Check Date	Check Number	Total
4/25/2005	50306	\$5,586.53
5/25/2005	51545	\$249.15
6/24/2005	52611	\$131.65
7/25/2005	53771	\$139.18
8/25/2005	55127	\$402.68
9/23/2005	56453	\$552.85
10/25/2005	57735	\$624.88
11/25/2005	59023	\$854.78
12/23/2005	60923	\$1,034.02
1/25/2006	62059	\$795.13
2/24/2006	63576	\$1,034.74
3/24/2006	64939	\$1,114.85
4/25/2006	66255	\$853.03
5/25/2006	67603	\$818.20
6/23/2006	68955	\$798.14
7/25/2006	71157	\$830.62
8/25/2006		\$691.86
9/25/2006		\$719.97
10/25/2006		\$941.63
11/25/2006		\$777.34
12/25/2006		\$525.08
1/25/2007		\$621.97
1/31/2007		\$364.20
2/25/2007		\$1,192.91
3/25/2007		\$833.75
4/25/2007		\$909.71
5/25/2007		\$1,119.09
6/25/2007		\$1,132.52
7/25/2007		\$1,192.45
8/25/2007		\$1,215.49
9/25/2007		\$1,096.93
10/25/2007		\$926.10
11/25/2007		\$811.88
12/25/2007		\$626.26
1/25/2008		\$723.79
2/25/2008		\$730.92
3/25/2008		\$850.87
4/25/2008		\$823.33
5/25/2008		\$1,000.77
6/25/2008		\$972.53
7/25/2008		\$1,221.32
8/25/2008		\$1,388.29
9/25/2008		\$1,538.58

Escrow Bank Data														Running Balance	Difference
Date	Escrow Royalty Deposits	Income	\$ Mrket Int	CDARS Int	Fees	Distributions	Audit Costs	Corrections	Gain/Loss	Royalty Bonus	Total Int. and Fees	Bank Balance			
12/31/2004	\$19.90	\$0.00				\$0.00					\$0.00	\$19.90	\$0.00	(\$19.90)	
1/31/2005	\$0.00	\$0.02				\$0.00					\$0.02	\$19.92	\$0.02	(\$19.90)	
2/28/2005	\$0.00	\$0.02				\$0.00					\$0.02	\$19.94	\$0.04	(\$19.90)	
3/31/2005	\$0.00	\$0.02				\$0.00					\$0.02	\$19.96	\$0.06	(\$19.90)	
4/30/2005	\$5,586.53	\$8.40				\$0.00					\$8.40	\$5,614.89	\$5,594.99	(\$19.90)	
5/31/2005	\$249.15	\$8.98				\$0.00					\$8.98	\$5,873.02	\$5,853.12	(\$19.90)	
6/30/2005	\$131.65	\$10.13				\$0.00					\$10.13	\$6,014.80	\$5,994.90	(\$19.90)	
7/31/2005	\$139.18	\$10.60				\$0.00					\$10.60	\$6,164.58	\$6,144.68	(\$19.90)	
8/31/2005	\$402.68	\$12.72				\$0.00					\$12.72	\$6,579.98	\$6,560.08	(\$19.90)	
9/30/2005	\$552.85	\$14.83				\$0.00					\$14.83	\$7,147.66	\$7,127.76	(\$19.90)	
10/31/2005	\$624.88	\$16.63				\$0.00					\$16.63	\$7,789.17	\$7,769.27	(\$19.90)	
11/30/2005	\$854.78	\$18.96				\$0.00					\$18.96	\$8,662.91	\$8,643.01	(\$19.90)	
12/31/2005	\$1,034.02	\$20.50				\$0.00					\$20.50	\$9,717.43	\$9,697.53	(\$19.90)	
1/31/2006	\$795.13	\$25.49				\$0.00					\$25.49	\$10,538.05	\$10,518.15	(\$19.90)	
2/28/2006	\$1,034.74	\$30.06				\$0.00					\$30.06	\$11,602.85	\$11,582.95	(\$19.90)	
3/31/2006	\$1,114.85	\$31.20				\$0.00					\$31.20	\$12,748.90	\$12,729.00	(\$19.90)	
4/30/2006	\$853.03	\$42.15				\$0.00					\$42.15	\$13,644.08	\$13,624.18	(\$19.90)	
5/31/2006	\$818.20	\$43.09				\$0.00					\$43.09	\$14,505.37	\$14,485.47	(\$19.90)	
6/30/2006	\$798.14	\$47.56				\$0.00					\$47.56	\$15,351.07	\$15,331.17	(\$19.90)	
7/31/2006	\$830.62	\$50.13				\$0.00					\$50.13	\$16,231.82	\$16,211.92	(\$19.90)	
8/31/2006	\$0.00	\$54.60				\$0.00					\$54.60	\$16,286.42	\$16,958.38	\$671.96	
													\$17,678.35	#####	
10/31/2006	\$941.63	\$67.19				\$0.00					\$67.19	\$18,769.22	\$18,687.17	(\$82.05)	
11/30/2006	\$777.34	\$72.53			(\$1.27)	\$0.00					\$71.26	\$19,617.82	\$19,535.77	(\$82.05)	
													\$20,060.85	#####	
1/31/2007	\$621.97	\$73.87				\$0.00					\$73.87	\$20,904.69	\$20,756.69	(\$148.00)	
2/28/2007	\$0.00	\$73.23				\$0.00					\$73.23	\$20,977.92	\$21,194.12	\$216.20	
3/31/2007	\$1,557.11	\$71.29				\$0.00					\$71.29	\$22,606.32	\$22,458.32	(\$148.00)	
													\$23,292.07	#####	
4/30/2007	\$1,743.46	\$84.63				\$0.00					\$84.63	\$24,434.41	\$24,286.41	(\$148.00)	
5/31/2007	\$1,119.09	\$83.52				\$0.00					\$83.52	\$25,637.02	\$25,489.02	(\$148.00)	
6/30/2007	\$0.00	\$90.78				\$0.00					\$90.78	\$25,727.80	\$26,712.32	\$984.52	
7/31/2007	\$2,324.97	\$181.72				\$0.00					\$181.72	\$28,143.63	\$28,086.49	(\$57.14)	
8/31/2007	\$1,215.49	\$95.89				\$0.00					\$95.89	\$29,455.01	\$29,397.87	(\$57.14)	
9/30/2007	\$1,096.93	\$158.10				\$0.00					\$158.10	\$30,710.04	\$30,652.90	(\$57.14)	
10/31/2007	\$0.00	\$102.91				\$0.00					\$102.91	\$30,812.95	\$31,681.91	\$868.96	
11/30/2007	\$1,737.98	\$109.76				(\$11,840.87)					\$109.76	\$20,819.82	\$20,762.68	(\$57.14)	
12/31/2007	\$626.26	\$66.71				\$0.00					\$66.71	\$21,512.79	\$21,455.65	(\$57.14)	
1/31/2008	\$723.79	\$54.72				\$0.00					\$54.72	\$22,291.30	\$22,234.16	(\$57.14)	
2/29/2008	\$730.92	\$47.91				\$0.00					\$47.91	\$23,070.13	\$23,012.99	(\$57.14)	
3/31/2008	\$850.87	\$43.21				\$0.00					\$43.21	\$23,964.21	\$23,907.07	(\$57.14)	
4/30/2008	\$823.33	\$33.54				\$0.00					\$33.54	\$24,821.08	\$24,763.94	(\$57.14)	
5/31/2008	\$1,000.77	\$28.68				\$0.00					\$28.68	\$25,850.53	\$25,793.39	(\$57.14)	
6/30/2008	\$972.53	\$29.65				\$0.00					\$29.65	\$26,852.71	\$26,795.57	(\$57.14)	
7/31/2008	\$1,221.32	\$29.75				\$0.00					\$29.75	\$28,103.78	\$28,046.64	(\$57.14)	
8/31/2008	\$1,388.29	\$39.61				\$0.00					\$39.61	\$29,531.68	\$29,474.54	(\$57.14)	
9/30/2008	\$1,538.58	\$36.87				\$0.00					\$36.87	\$31,107.13	\$31,049.99	(\$57.14)	

Exhibit J
Unit AW135 Escrow Account Reconciliation Summary
VGOB 04-0120-1248

CNX Deposit Information		
Check Date	Check Number	Total
10/25/2008		\$1,083.43
11/25/2008		\$1,027.77
12/25/2008		\$902.24
1/25/2009		\$722.05
2/25/2009		\$758.77
3/25/2009		\$678.44
4/25/2009		\$65.48
5/25/2009		\$55.13
6/25/2009		\$3,597.37
7/25/2009		\$75.00
8/25/2009		\$43.18
9/25/2009		\$92.46
10/25/2009		\$50.16
11/19/2009		\$88.89
12/18/2009		\$104.61
1/18/2010		\$130.79
2/22/2010		\$147.66
3/22/2010		\$211.56
4/20/2010		\$168.33
5/19/2010		\$167.29
6/21/2010		\$115.07
7/20/2010		\$135.13
8/20/2010		\$129.80
9/22/2010		\$149.05
10/19/2010		\$141.43
11/19/2010		\$93.35
12/20/2010		\$80.21
1/20/2011		\$101.97
2/24/2011		\$100.25
3/21/2011		\$158.55
4/20/2011		\$129.98
5/19/2011		\$126.93
6/21/2011		\$142.15
7/19/2011		\$150.01
8/19/2011		\$141.66
9/19/2011		\$141.16
10/13/2011		\$141.67
11/14/2011		\$118.42
12/15/2011		\$115.58
1/18/2012		\$103.43
2/20/2012		\$102.06
3/20/2012		\$88.80
4/20/2012		\$67.35
5/21/2012		\$60.53
7/25/2012		\$78.95
8/23/2012		\$29.91

Escrow Bank Data														
Date	Escrow Royalty Deposits	Income	\$ Mkt Int	CDARS Int	Fees	Distributions	Audit Costs	Corrections	Gain/Loss	Royalty Bonus	Total Int. and Fees	Bank Balance	Running Balance	Difference
10/31/2008	\$1,083.43	\$31.10				\$0.00					\$31.10	\$32,221.66	\$32,164.52	(\$57.14)
11/30/2008	\$1,027.77	\$42.58				\$0.00					\$42.58	\$33,292.01	\$33,234.87	(\$57.14)
12/31/2008	\$902.24	\$17.79				\$0.00					\$17.79	\$34,212.04	\$34,154.90	(\$57.14)
1/1/2009	\$0.00	\$1.67				\$0.00					\$1.67	\$34,213.71	\$34,878.62	\$664.91
2/28/2009	\$1,480.82	(\$3.15)				\$0.00					(\$3.15)	\$35,693.38	\$35,634.24	(\$57.14)
3/31/2009	\$678.44	\$8.79				\$0.00					\$8.79	\$36,378.61	\$36,321.47	(\$57.14)
4/30/2009	\$65.48	(\$5.71)				\$0.00					(\$5.71)	\$36,438.38	\$36,381.24	(\$57.14)
5/31/2009	\$55.13	(\$5.78)				(\$31,348.00)					(\$5.78)	\$5,139.73	\$5,082.59	(\$57.14)
6/30/2009	\$3,597.37	(\$0.96)				\$0.00					(\$0.96)	\$8,736.14	\$8,679.00	(\$57.14)
7/31/2009	\$75.00	(\$1.45)				\$0.00					(\$1.45)	\$8,809.69	\$8,752.55	(\$57.14)
8/31/2009	\$43.18	(\$0.85)				\$0.00					(\$0.85)	\$8,852.02	\$8,794.88	(\$57.14)
9/30/2009	\$92.46	(\$0.60)				\$0.00					(\$0.60)	\$8,943.88	\$8,886.74	(\$57.14)
10/31/2009	\$50.16	(\$0.71)				\$0.00					(\$0.71)	\$8,993.33	\$8,936.19	(\$57.14)
11/30/2009	\$88.89	(\$0.67)				\$0.00					(\$0.67)	\$9,081.55	\$9,024.41	(\$57.14)
12/31/2009	\$104.61	(\$2.53)				\$0.00					(\$2.53)	\$9,183.63	\$9,126.49	(\$57.14)
1/1/2010	\$130.79	\$1.72			\$0.00	\$0.00					\$1.72	\$9,313.39	\$9,259.00	(\$54.39)
2/1/2010	\$147.66	\$1.79			(\$0.75)	\$0.00					\$1.04	\$9,462.09	\$9,407.70	(\$54.39)
3/1/2010	\$211.56	\$2.02			(\$0.79)	\$0.00		\$0.00			\$1.23	\$9,674.88	\$9,620.49	(\$54.39)
4/1/2010	\$168.33	\$2.13			(\$0.81)	\$0.00					\$1.32	\$9,844.53	\$9,790.14	(\$54.39)
5/1/2010	\$167.29	\$1.96			(\$0.82)	\$0.00					\$1.14	\$10,012.96	\$9,958.57	(\$54.39)
6/1/2010	\$115.07	\$2.06			(\$0.83)	\$0.00	(\$8.88)				(\$7.65)	\$10,120.38	\$10,065.99	(\$54.39)
7/1/2010	\$135.13	\$2.09	\$0.29		(\$0.84)	\$0.00					\$1.54	\$10,257.05	\$10,202.66	(\$54.39)
8/1/2010	\$129.80	\$1.81	\$0.71		(\$0.85)	\$0.00					\$1.67	\$10,388.52	\$10,334.13	(\$54.39)
9/1/2010	\$149.05	\$1.71	\$1.00		(\$0.87)	\$0.00					\$1.84	\$10,539.41	\$10,485.02	(\$54.39)
10/1/2010	\$141.43	\$1.61	\$1.45		(\$0.88)	\$0.00	(\$11.53)				(\$9.35)	\$10,671.49	\$10,617.10	(\$54.39)
11/1/2010	\$93.35	\$1.41	\$1.81		(\$0.89)	\$0.00					\$2.33	\$10,767.17	\$10,712.78	(\$54.39)
12/1/2010	\$80.21	\$1.12	\$2.71		(\$0.90)	\$0.00	(\$9.30)				(\$6.37)	\$10,841.01	\$10,786.62	(\$54.39)
1/31/2011	\$101.97	\$1.16	\$3.60		(\$1.00)	\$0.00	(\$0.80)				\$2.96	\$10,945.94	\$10,891.55	(\$54.39)
2/28/2011	\$100.25	\$0.80	\$3.67		(\$0.91)	\$0.00	(\$2.89)				\$0.67	\$11,046.86	\$10,992.47	(\$54.39)
3/31/2011	\$158.55	\$0.70	\$4.40		(\$0.92)	\$0.00	(\$3.88)				\$0.30	\$11,205.71	\$11,151.32	(\$54.39)
4/30/2011	\$129.98	\$0.57	\$4.47		(\$0.93)	\$0.00	(\$3.26)				\$0.85	\$11,336.54	\$11,282.15	(\$54.39)
5/31/2011	\$126.93	\$0.59	\$4.70		(\$0.94)	\$0.00	(\$2.23)				\$2.12	\$11,465.59	\$11,411.20	(\$54.39)
6/30/2011	\$142.15	\$0.58	\$4.58		(\$0.96)	\$0.00	(\$2.79)	\$0.01			\$1.42	\$11,609.16	\$11,554.77	(\$54.39)
7/31/2011	\$150.01	\$0.64	\$4.74		(\$0.97)	\$0.00	(\$1.72)				\$2.69	\$11,761.86	\$11,707.47	(\$54.39)
8/30/2011	\$141.66	\$0.46	\$5.03		(\$0.98)	\$0.00	(\$4.22)				\$0.29	\$11,903.81	\$11,849.42	(\$54.39)
9/30/2011	\$141.16	\$0.49	\$4.91		(\$0.99)	\$0.00	(\$2.36)				\$2.05	\$12,047.02	\$11,992.63	(\$54.39)
10/31/2011	\$141.67	\$0.55	\$5.03		(\$1.00)	\$0.00	(\$3.69)				\$0.89	\$12,189.58	\$12,135.19	(\$54.39)
11/30/2011	\$118.42	\$0.58	\$4.94		(\$1.02)	\$0.00	(\$3.14)				\$1.36	\$12,309.36	\$12,254.97	(\$54.39)
12/31/2011	\$115.58	\$0.64	\$5.22		(\$1.03)	\$0.00	(\$2.23)				\$2.60	\$12,427.54	\$12,373.15	(\$54.39)
1/31/2012	\$103.43	\$0.74	\$5.15		(\$1.04)	\$0.00	(\$4.19)				\$0.66	\$12,531.63	\$12,477.24	(\$54.39)
2/28/2012	\$102.06	\$0.69	\$4.78		(\$1.04)		(\$2.17)				\$2.26	\$12,635.95	\$12,581.56	(\$54.39)
3/31/2012	\$88.80	\$0.77	\$5.10		(\$1.05)		(\$1.77)				\$3.05	\$12,727.80	\$12,673.41	(\$54.39)
4/30/2012	\$67.35	\$0.29	\$5.40		(\$1.06)		(\$2.25)				\$2.38	\$12,797.53	\$12,743.14	(\$54.39)
5/31/2012	\$60.53	\$0.20	\$5.60		(\$1.07)		(\$0.91)				\$3.82	\$12,861.88	\$12,807.49	(\$54.39)
6/30/2012		\$0.19	\$5.41		(\$1.07)		(\$1.50)				\$3.03	\$12,864.91	\$12,810.52	(\$54.39)
7/31/2012		\$0.27	\$5.22		(\$1.07)		(\$0.94)				\$3.48	\$12,868.39	\$12,813.95	(\$54.39)
8/31/2012	\$108.86	\$0.29	\$4.58		(\$1.07)		(\$4.80)				(\$1.00)	\$12,976.25	\$12,921.86	(\$54.39)

Exhibit J
Unit AW135 Escrow Account Reconciliation Summary
VGOB 04-0120-1248

CNX Deposit Information		
Check Date	Check Number	Total
9/24/2012		\$89.27
10/22/2012		\$75.38
11/20/2012		\$34.04
12/19/2012		\$95.75
1/22/2013		\$96.68
2/20/2013		\$108.53
3/20/2013		\$90.36
4/22/2013		\$78.29
5/21/2013		\$94.98
6/20/2013		\$107.77
7/22/2013		\$111.06
8/20/2013		\$101.75
9/20/2013		\$88.93
10/21/2013		\$78.43
11/19/2013		\$79.22
12/18/2013		\$80.74
1/21/2014		\$82.17
2/24/2014		\$94.39
3/20/2014		\$144.74
4/22/2014		\$152.88
5/19/2014		\$129.47
6/20/2014		\$103.45
7/18/2014		\$110.61
8/21/2014		\$111.49
9/18/2014		\$100.02
10/20/2014		\$83.24
11/19/2014		\$84.81
12/22/2014		\$88.32
1/20/2015		\$83.38
2/19/2015		\$99.85
3/19/2015		\$67.27
4/21/2015		\$58.69
5/20/2015		\$55.33
6/23/2015		\$36.30
7/20/2015		\$39.50
8/24/2015		\$46.22
9/22/2015		\$48.55
10/22/2015		\$48.83
11/24/2015		\$40.28
12/21/2015		\$32.49
1/21/2016		\$24.60
2/22/2016		\$32.83

Escrow Bank Data														Running Balance	Difference
Date	Escrow Royalty Deposits	Income	\$ Mkt Int	CDARS Int	Fees	Distributions	Audit Costs	Corrections	Gain/Loss	Royalty Bonus	Total Int. and Fees	Bank Balance			
9/30/2012			\$0.29	\$4.23	(\$1.08)		(\$1.28)				\$2.16	\$12,978.41	\$13,013.29	\$34.88	
10/31/2012	\$164.65		\$0.32	\$4.21	(\$1.08)		(\$1.61)				\$1.84	\$13,144.90	\$13,090.51	(\$54.39)	
11/30/2012	\$34.04		\$0.34	\$3.77	(\$1.10)		(\$1.30)				\$1.71	\$13,180.65	\$13,126.26	(\$54.39)	
12/31/2012	\$95.75		\$0.34	\$3.33	(\$1.10)		(\$1.55)				\$1.02	\$13,277.42	\$13,223.03	(\$54.39)	
1/31/2013	\$96.68		\$0.35	\$2.95	(\$1.11)		(\$1.19)				\$1.00	\$13,375.10	\$13,320.71	(\$54.39)	
2/28/2013	\$108.53		\$0.33	\$2.67	(\$1.11)		(\$2.09)				(\$0.20)	\$13,483.43	\$13,429.04	(\$54.39)	
3/31/2013	\$90.36		\$0.38	\$2.84	(\$1.12)		(\$1.34)				\$0.76	\$13,574.55	\$13,520.16	(\$54.39)	
4/30/2013	\$78.29		\$0.39	\$2.65	(\$1.13)						\$1.91	\$13,654.75	\$13,600.36	(\$54.39)	
5/31/2013	\$94.98		\$0.41	\$2.73	(\$1.14)						\$2.00	\$13,751.73	\$13,697.34	(\$54.39)	
6/30/2013	\$107.77		\$0.42	\$2.64	(\$1.15)		(\$1.37)				\$0.54	\$13,860.04	\$13,805.65	(\$54.39)	
7/31/2013	\$111.06		\$0.45	\$2.74	(\$1.16)						\$2.03	\$13,973.13	\$13,918.74	(\$54.39)	
8/31/2013	\$101.75		\$0.49	\$2.75	(\$1.16)						\$2.08	\$14,076.96	\$14,022.57	(\$54.39)	
9/30/2013	\$88.93		\$0.46	\$2.67	(\$1.17)						\$1.96	\$14,167.85	\$14,113.46	(\$54.39)	
10/31/2013	\$78.43		\$0.49	\$2.75	(\$1.18)						\$2.06	\$14,248.34	\$14,193.95	(\$54.39)	
11/30/2013	\$79.22		\$0.49	\$2.59	(\$1.19)						\$1.89	\$14,329.45	\$14,275.06	(\$54.39)	
12/31/2013	\$80.74		\$0.52	\$2.63	(\$1.19)						\$1.96	\$14,412.15	\$14,357.76	(\$54.39)	
1/31/2014	\$82.17		\$0.56	\$2.70	(\$1.20)						\$2.06	\$14,496.38	\$14,441.99	(\$54.39)	
2/28/2014	\$94.39		\$0.49	\$2.47	(\$1.21)						\$1.75	\$14,592.52	\$14,538.13	(\$54.39)	
3/31/2014	\$144.74		\$0.55	\$2.77	(\$1.22)						\$2.10	\$14,739.36	\$14,684.97	(\$54.39)	
4/30/2014	\$152.88		\$0.57	\$2.68	(\$1.23)						\$2.02	\$14,894.26	\$14,839.87	(\$54.39)	
5/31/2014	\$129.47		\$0.61	\$2.85	(\$1.24)						\$2.22	\$15,025.95	\$14,971.56	(\$54.39)	
6/30/2014	\$103.45		\$0.62	\$2.76	(\$1.25)						\$2.13	\$15,131.53	\$15,077.14	(\$54.39)	
7/31/2014	\$110.61		\$0.66	\$2.85	(\$1.26)						\$2.25	\$15,244.39	\$15,190.00	(\$54.39)	
8/31/2014	\$111.49		\$0.67	\$2.86	(\$1.27)						\$2.26	\$15,358.14	\$15,303.75	(\$54.39)	
9/30/2014	\$100.02		\$0.67	\$2.71	(\$1.27)						\$2.11	\$15,460.27	\$15,405.88	(\$54.39)	
10/31/2014	\$83.24		\$0.70	\$2.77	(\$1.29)						\$2.18	\$15,545.69	\$15,491.30	(\$54.39)	
11/30/2014	\$84.81		\$0.75	\$2.64	(\$1.30)						\$2.09	\$15,632.59	\$15,578.20	(\$54.39)	
12/31/2014	\$88.32		\$1.42	\$2.25	(\$1.30)						\$2.37	\$15,723.28	\$15,668.89	(\$54.39)	
1/31/2015	\$83.38		\$1.60	\$1.71	(\$1.31)						\$2.00	\$15,808.66	\$15,754.27	(\$54.39)	
2/28/2015	\$99.85		\$1.49	\$1.17	(\$1.32)						\$1.34	\$15,909.85	\$15,855.46	(\$54.39)	
3/31/2015	\$67.27		\$1.82	\$1.22	(\$1.33)						\$1.71	\$15,978.83	\$15,924.44	(\$54.39)	
4/30/2015	\$58.69		\$1.91	\$0.75	(\$1.33)						\$1.33	\$16,038.85	\$15,984.46	(\$54.39)	
5/31/2015	\$55.33		\$2.14	\$0.55	(\$1.34)						\$1.35	\$16,095.53	\$16,041.14	(\$54.39)	
6/30/2015	\$36.30		\$2.28	\$0.77	(\$1.34)						\$1.71	\$16,133.54	\$16,079.15	(\$54.39)	
7/31/2015	\$39.50		\$2.01	\$0.70	(\$1.34)						\$1.37	\$16,174.41	\$16,120.02	(\$54.39)	
8/31/2015	\$46.22		\$2.14	\$0.30	(\$1.35)	\$0.00	\$0.00	\$0.00			\$1.09	\$16,221.72	\$16,167.33	(\$54.39)	
9/30/2015	\$48.55		\$2.18	\$1.17	(\$1.35)	\$0.00	\$0.00	\$0.00			\$2.00	\$16,272.27	\$16,217.88	(\$54.39)	
10/31/2015	\$48.83		\$2.49	\$0.03	(\$1.36)	\$0.00	\$0.00	\$0.00			\$1.16	\$16,322.26	\$16,267.87	(\$54.39)	
11/30/2015	\$40.28		\$2.56	\$0.04	(\$1.36)	\$0.00	\$0.00	\$0.00			\$1.24	\$16,363.78	\$16,309.39	(\$54.39)	
12/31/2015	\$32.49		\$2.65	\$1.22	(\$1.36)						\$2.51	\$16,398.78	\$16,344.39	(\$54.39)	
1/31/2016	\$24.60		\$0.29	\$0.00	(\$1.37)						(\$1.08)	\$16,422.30	\$16,367.91	(\$54.39)	
2/29/2016	\$32.83		\$2.74	\$0.00	(\$1.37)						\$1.37	\$16,456.50	\$16,402.11	(\$54.39)	
Total											\$2,296.11				

Total Deposited \$57,294.87

**Exhibit J
Unit AW135 Escrow Account Reconciliation Summary
VGOB 04-0120-1248**

CNX Deposit Information		
Check Date	Check Number	Total

01 Disbursement -\$11,840.87

02 Disbursement -\$31,348.00

Interest and Fees \$2,296.11

Total **\$16,402.11**

February 2016 First Bank and Trust balance

\$16,456.50

Difference -\$54.39

Escrow Bank Data													Running Balance	Difference
Date	Escrow Royalty Deposits	Income	\$ Mrket Int	CDARS Int	Fees	Distributions	Audit Costs	Corrections	Gain/Loss	Royalty Bonus	Total Int. and Fees	Bank Balance		


AFFIDAVIT OF MAILING – COAL OWNER

COMMONWEALTH OF VIRGINIA
COUNTY OF TAZEWELL

Applicant: CNX Gas Company LLC
Relief Sought: Disbursement Petition for AW135
VGOB: 04-0120-1248-02

I, Anita D. Duty, after being duly sworn upon oath, state as follows:


1. I am the Pooling Supervisor for CNX Land Resources, Inc. and am responsible for the notification process required by Va. Code Ann. §45.1-361.19 of the Code of Virginia and 4VAC25-160-40.
2. That on March 9, 2016 a true and correct copy of the coal owner dismissal and prior order were mailed, via certified mail return receipt requested, based upon information and belief, the names and last-known addresses, where such addresses are known, of the parties owning an interest in this cause are set forth and attached hereto.
3. Notice of this cause has therefore been served by mail pursuant to the applicable statutes and rules of the Board.


Anita D. Duty
Pooling Supervisor
for CNX Land Resources Inc.


STATE OF VIRGINIA

COUNTY OF TAZEWELL, TO-WIT:

TAKEN, SUBSCRIBED AND SWORN to before me this 15th day of April,
2016.


Notary Public

My commission expires: 12/31/2019



CERTIFICATION OF NOTICE
CNX Gas Company LLC

Unit AW135
VGOB 04-0120-1248-02
Coal Owner Notice

Last Name	First Name	MAILED	RECEIPT #	RECEIVED
Coal Creek Coal Company(Coal Owner)		3/9/2016	7015152000012434	5916 3/14/2016



USPS Tracking®



[Customer Service >](#)
Have questions? We're here to help.



[Get Easy Tracking Updates >](#)
Sign up for My USPS.

Tracking Number: 70151520000124345916

Product & Tracking Information

Postal Product:

Features:
Certified Mail™

DATE & TIME	STATUS OF ITEM	LOCATION
March 14, 2016 , 11:14 am	Delivered	TAZEWELL, VA 24651

Your item was delivered at 11:14 am on March 14, 2016 in TAZEWELL, VA 24651.

March 11, 2016 , 9:14 am	Available for Pickup	TAZEWELL, VA 24651
March 10, 2016 , 8:15 pm	Departed USPS Origin Facility	CHARLESTON, WV 25350
March 9, 2016 , 9:43 pm	Arrived at USPS Origin Facility	CHARLESTON, WV 25350
March 9, 2016 , 5:05 pm	Departed Post Office	POUNDING MILL, VA 24637
March 9, 2016 , 3:53 pm	Acceptance	POUNDING MILL, VA 24637

Available Actions

[Text Updates](#)

[Email Updates](#)

Track Another Package

Tracking (or receipt) number

[Track It](#)

Manage Incoming Packages

Track all your packages from a dashboard.
No tracking numbers necessary.



[Sign up for My USPS >](#)

HELPFUL LINKS

[Contact Us](#)
[Site Index](#)
[FAQs](#)

ON ABOUT.USPS.COM

[About USPS Home](#)
[Newsroom](#)
[USPS Service Updates](#)
[Forms & Publications](#)
[Government Services](#)
[Careers](#)

OTHER USPS SITES

[Business Customer Gateway](#)
[Postal Inspectors](#)
[Inspector General](#)
[Postal Explorer](#)
[National Postal Museum](#)
[Resources for Developers](#)

LEGAL INFORMATION

[Privacy Policy](#)
[Terms of Use](#)
[FOIA](#)
[No FEAR Act EEO Data](#)