

BEFORE THE VIRGINIA GAS AND OIL BOARD

PETITIONER: CNX Gas Company LLC

DIVISION OF GAS AND OIL

DOCKET NO: VGOB 92-0421-0216-04

RELIEF SOUGHT: (1) DISBURSEMENT FROM ESCROW REGARDING TRACT(S) 49, 53, 55, 55C, 55E, 56, A portion of 59 (2) AND AUTHORIZATION FOR DIRECT PAYMENT OF ROYALTIES (3) AND DISMISSAL OF COAL OWNERS PURSUANT TO CODE OF VIRGINIA SECTION 45.1-361.22:2.

HEARING DATE: June 21, 2016

DRILLING UNIT: SLW8

BUCHANAN COUNTY, VIRGINIA

PETITION FOR ORDER OF DISBURSEMENT OF ESCROW FUNDS

1. Petitioner and its counsel

Petitioner is CNX Gas Company LLC, PO Box 570, Pounding Mill, VA 24637, (276)596-5075. Petitioner's counsel is Mark A. Swartz, Hillard & Swartz, LLP, 122 Capital Street, Suite 201, Charleston, WV 25301.

2. Relief Sought

1) the disbursement of escrowed funds heretofore deposited with the Board's Escrow Agent, attributable to Tracts 49, 53, 55, 55C, 55E, 56 & 59, as depicted upon the annexed table; and (2) authorization to begin paying royalties directly to Coal Mountain Mining Company, Delores Estep, Darlene Bradley, Diana Asbury, Ralph D. Keen, Andy Keen, Randy L. Keen, Roy E. Keen, Anna R. Lambert, Edith Wade, John Ratliff, Michael Hess, Beth Underhill, David Hess, Jeff Jackson, Julia Chitester Jackson, Bobby Steele, Arnold Keen, Billy Ray Hale, Linda Hale Matney, Brenda Weddle, Carl Lee Hale, Elizabeth Ann Justice, John F. Compton, & Brinda Compton, Rebecca I. Ritchie Hale; (3) Dismissal of Coal Owner: Torch Oil and Gas Company.

3. Legal Authority

Va. Code Ann. § 45.1-361.1 et seq., 4 VAC 25-160-140., and relevant Virginia Gas and Oil Board Orders ("Board") heretofore promulgated pursuant to law.

4. Type of Well(s)

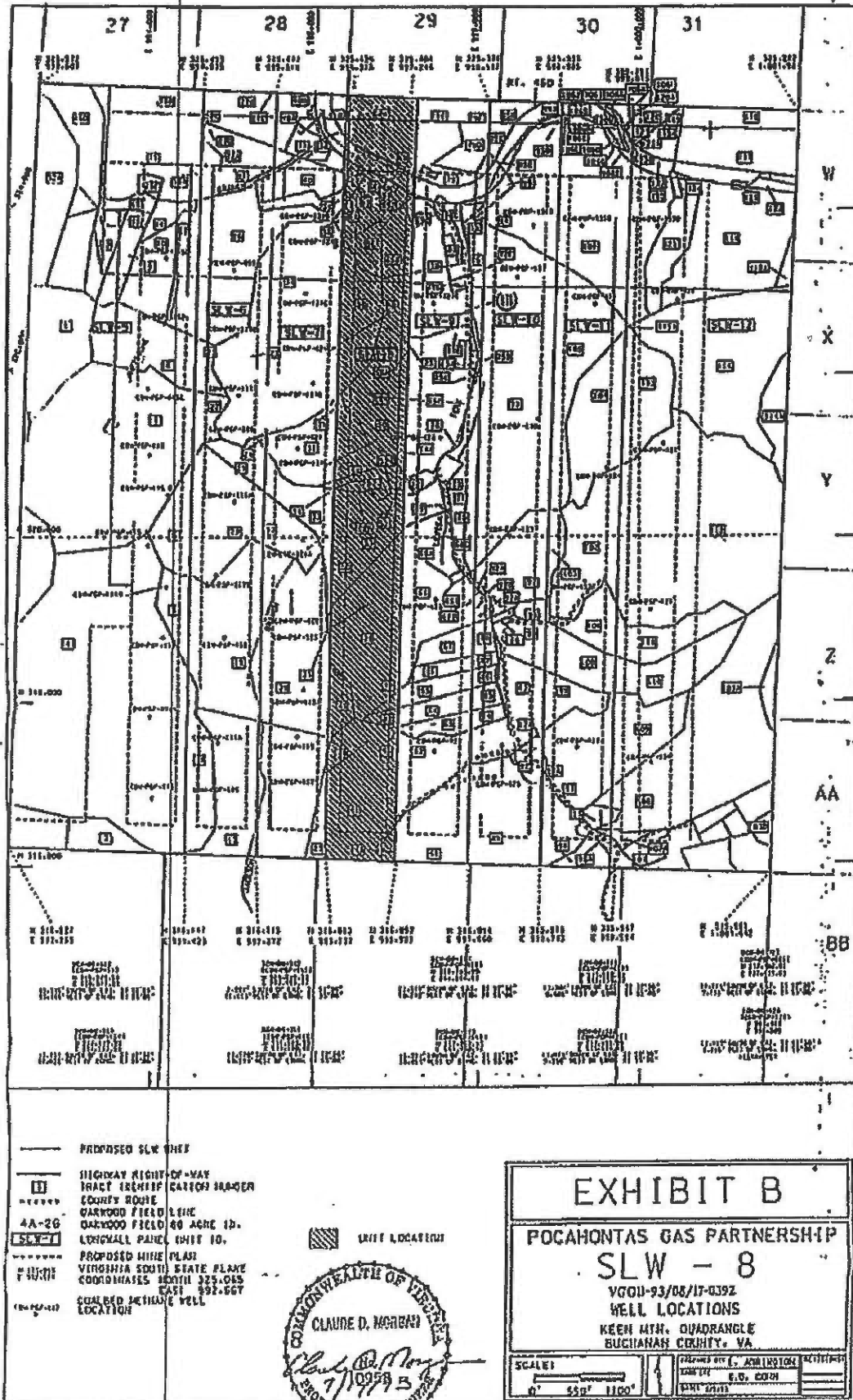
Coalbed Methane

5. Factual basis for relief requested

- a. Torch Oil and Gas Company and Delores Estep, Darlene Bradley, Diana Asbury, Ralph D. Keen, Andy Keen, Randy L. Keen, Roy E. Keen, and Anna R. Lambert have entered into royalty split agreement(s). Said royalty split agreement(s) allow the Applicant and Designated Operator to pay royalties directly to the persons identified in Exhibit EE.
- b. Edith Wade, John Ratliff, Michael Hess, Beth Underhill, David Hess, Jeff Jackson, Julia Chitester Jackson, Bobby Steele, Delores Estep, Darlene Bradley, Diana Asbury, Ralph D. Keen, Andy Keen, Randy L. Keen, Roy E. Keen, Arnold Keen, Billy Ray Hale, Linda Hale Matney, Brenda Weddle, Carl Lee Hale, Anna R. Lambert, Elizabeth Ann Justice, Rebecca Ritchie Hale, John F. Compton, and Brinda Compton is the gas claimants in Tract 53, 55, 55C, 55E, 56, & 59 As such, is entitled to 100% of the CBM royalties now in escrow and as may be hereafter payable. See Va. Code Ann. § 45.1-361.22:2.A.
- c. That CNX Gas Company LLC has given the notice(s) required by § 45.1-361.22:2.A to all conflicting claimants identified in the above referenced pooling Order and any supplemental Orders pertaining thereto.
- d. That none of the conflicting claimants noticed have provided, within 45 days of the notice(s) given as provided in b. above, the Board, its designated agent the Director of the Division of Gas and Oil, the Operator and/or the Applicant evidence of either an agreement regarding the escrowed funds/royalties or a proceeding regarding same.
- e. That a detailed accounting in accordance with the applicable provisions of § 45.1-361.22 is submitted herewith and identified as Exhibit J.
- f. That an Exhibit identified as Table 1 is annexed hereto, and it specifies how the disbursement (s) is to be calculated and paid by the escrow agent.
- g. That Va. Code Ann. § 45.1-361.22:2.A. further provides that the Operator shall pay such royalties as may hereafter be payable directly to the gas claimant and not escrow same. See Exhibit EE annexed hereto.

6. Attestation

The foregoing Petition to the best of my knowledge, information, and belief is true and correct.



Pocahontas Gas Partnership

Docket No. VGOB-93/08/17-0392

Units Approved Docket No. VGOB-92-0121-180

Force Pooled Docket No. VGOB-92/04/21-0216

Panel by Panel Active Coalbed Methane Units

SLW-8

Total Acres - 181.828 Revised 5-13-93

(Note: See attached map Exhibit B for tract location.)

42. Coal Mountain Mining Company - TR 6 - Coal, Oil & Gas
Coal Lessees
United Coal Company
Consolidation Coal Company
Pocahontas Gas Partnership - CBM Lessee
Consolidation Coal Company - Oil & Gas Lessee
30.751 acres - 16.91%
43. Coal Mountain Mining Company - TR 9 - Coal, Oil & Gas
Coal Lessees
United Coal Company
Consolidation Coal Company
Pocahontas Gas Partnership - CBM Lessee
Consolidation Coal Company - Oil & Gas Lessee
1.178 acres - 0.65%
44. Coal Mountain Mining Company - TR 2 - Coal, Oil & Gas
Coal Lessees
United Coal Company
Consolidation Coal Company - Oil & Gas Lessee
Consolidation Coal Company
Pocahontas Gas Partnership - CBM Lessee
0.105 acres - 0.06%
45. Hugh MacRae Land Trust - TR 5 - Coal
Coal Lessees
Permac, Inc.
Consolidation Coal Company
Pocahontas Gas Partnership - CBM Lessee
Coal Mountain Mining Company - Oil & Gas
4.324 acres - 2.38%
46. Coal Mountain Mining Company - TR 6 - Coal, Oil & Gas
Coal Lessees
United Coal Company
Consolidation Coal Company
Pocahontas Gas Partnership - CBM Lessee
Consolidation Coal Company - Oil & Gas Lessee
0.037 acres - 0.02%

SLW-8

47. Coal Mountain Mining Company - TR 6 - Coal, Oil & Gas
Coal Lessees
United Coal Company
Consolidation Coal Company
Pocahontas Gas Partnership - CBM Lessee
Consolidation Coal Company - Oil & Gas Lessee
1.590 acres - 0.87%
48. Coal Mountain Mining Company - TR 6 - Coal, Oil & Gas
Coal Lessees
United Coal Company
Consolidation Coal Company
Pocahontas Gas Partnership - CBM Lessee
Consolidation Coal Company - Oil & Gas Lessee
0.956 acres - 0.53%
49. Coal Mountain Mining Company - TR 4 - Coal
Coal Lessees
United Coal Company
Consolidation Coal Company
Pocahontas Gas Partnership - CBM Lessee
E. Keen Heirs - Oil & Gas
Pocahontas Gas Partnership - Oil & Gas Lessee
31.064 acres - 17.08%
50. Hugh MacRae Land Trust - TR 5 - Coal
Coal Lessees
Permac, Inc.
Consolidation Coal Company
Pocahontas Gas Partnership - CBM Lessee
T. Wade - Oil & Gas
Pocahontas Gas Partnership - Oil & Gas Lessee
6.193 acres - 3.41%
51. Hugh MacRae Land Trust - TR 5 - Coal
Coal Lessees
Permac, Inc.
Consolidation Coal Company
Pocahontas Gas Partnership - CBM Lessee
T. Wade - Oil & Gas
Pocahontas Gas Partnership - Oil & Gas Lessee
8.947 acres - 4.92%
52. Hugh MacRae Land Trust - TR 5 - Coal
Coal Lessees
Permac, Inc.
Consolidation Coal Company
Pocahontas Gas Partnership - CBM Lessee
Pocahontas Gas Partnership - Oil & Gas
4.102 acres - 2.26%

SLW-8

- 52A. Hugh MacRae Land Trust - TR 5 - Coal
Coal Lessees
Permac, Inc.
Consolidation Coal Company
Pocahontas Gas Partnership - CBM Lessee
D. Whitt - Oil & Gas
1.606 acres - .88%
- 52B. Hugh MacRae Land Trust - TR 5 - Coal
Coal Lessees
Permac, Inc.
Consolidation Coal Company
Pocahontas Gas Partnership - CBM Lessee
Consolidation Coal Company - Oil & Gas
0.877 acres - .48%
53. Hugh MacRae Land Trust - TR 5 - Coal
Coal Lessees
Permac, Inc.
Consolidation Coal Company
Pocahontas Gas Partnership - CBM Lessee
W. Wade - Oil & Gas
0.544 acres - 0.30%
54. Hugh MacRae Land Trust - TR 5 - Coal
Coal Lessees
Permac, Inc.
Consolidation Coal Company
Pocahontas Gas Partnership - CBM Lessee
Pocahontas Gas Partnership - Oil & Gas
5.057 acres - 2.88%
55. Hugh MacRae Land Trust - TR 17 - Coal
Coal Lessees
Permac, Inc.
Consolidation Coal Company
Pocahontas Gas Partnership - CBM Lessee
E. Marshall Heirs - Oil & Gas
Pocahontas Gas Partnership - Oil & Gas Lessee
11.749 acres - 6.46%
- 55A. Hugh MacRae Land Trust - TR 17 - Coal
Coal Lessees
Permac, Inc.
Consolidation Coal Company
Pocahontas Gas Partnership - CBM Lessee
O. Sisk - Oil & Gas
Pocahontas Gas Partnership - Oil & Gas Lessee
12.423 acres - 6.83%

BLW-A

- 55B. Hugh MacRae Land Trust - TR 17 - Coal
Coal Lessees
Permac, Inc.
Consolidation Coal Company
Pocahontas Gas Partnership - CBM Lessee
Glen Rose - Oil & Gas
6.007 acres - 3.30%
- 55C. Hugh MacRae Land Trust - TR 17 - Coal
Coal Lessees
Permac, Inc.
Consolidation Coal Company
Pocahontas Gas Partnership - CBM Lessee
B. Steele - Oil & Gas
Pocahontas Gas Partnership - CBM Lessee
7.739 acres - 4.26%
- 55D. Hugh MacRae Land Trust - TR 17 - Coal
Coal Lessees
Permac, Inc.
Consolidation Coal Company
Pocahontas Gas Partnership - CBM Lessee
D. Wade - Oil & Gas
0.820 acres - 0.46%
- 55E. Hugh MacRae Land Trust - TR 17 - Coal
Coal Lessees
Permac, Inc.
Consolidation Coal Company
Pocahontas Gas Partnership - CBM Lessee
E. Keen Heirs - Oil & Gas
Pocahontas Gas Partnership - Oil & Gas Lessee
15.210 acres - 8.365%
- 55F. Hugh MacRae Land Trust - TR 17 - Coal
Coal Lessees
Permac, Inc.
Consolidation Coal Company
Pocahontas Gas Partnership - CBM Lessee
Vinnie and Tracey Keen - Oil & Gas
0.12 acres - 0.066%
- 55G. Hugh MacRae Land Trust - TR 17 - Coal
Coal Lessees
Permac, Inc.
Consolidation Coal Company
Pocahontas Gas Partnership - CBM Lessee
Orpha Deskins - Oil & Gas
0.38 acres - 0.209%

SLW-8

56. Hugh MacRae Land Trust - TR 2 - Coal
Coal Lessees
Permac, Inc.
Consolidation Coal Company
Pocahontas Gas Partnership - CBM Lessee
E. Keen Heirs - Oil & Gas
Pocahontas Gas Partnership - Oil & Gas Lessee
12.845 acres - 7.06%
- 56A. Hugh MacRae Land Trust - TR 17 - Coal
Coal Lessees
Permac, Inc.
Consolidation Coal Company
Pocahontas Gas Partnership - CBM Lessee
J. Rowe - Oil & Gas
Pocahontas Gas Partnership - Oil & Gas Lessee
0.171 acres - 0.09%
57. Hugh MacRae Land Trust - TR 17 - Coal
Coal Lessees
Permac, Inc.
Consolidation Coal Company
Pocahontas Gas Partnership - CBM Lessee
Garden Realty - Oil & Gas
Consolidation Coal Company - Oil & Gas Lessee
1.266 acres - 0.70%
58. Coal Mountain Mining Company - TR 24 - Coal
Coal Lessees
United Coal Company
Consolidation Coal Company
Pocahontas Gas Partnership - CBM Lessee
Garden Realty - Oil & Gas
Consolidation Coal Company - Oil & Gas Lessee
8.23 acres - 4.53%
59. Hugh MacRae Land Trust - TR 17 - Coal
Coal Lessees
United Coal
Consolidation Coal Company
Pocahontas Gas Partnership - CBM Lessee
W.J. Sisk Heirs - Oil & Gas
Pocahontas Gas Partnership - Oil & Gas Lessee
0.090 acres - 0.05%

SLW-8

60. Yukon Pocahontas Coal - TR BV 50-3 - Coal, Oil & Gas
Coal Lessees
Jewell Smokeless Coal Corporation
Island Creek Coal Company
Consolidation Coal Company
Pocahontas Gas Partnership - CBM Lessee
Cabot Oil & Gas - Oil & Gas Lessee
0.305 acres - 0.17%

58A. Coal Mountain Mining Company - TR 24 - Coal
Coal Lessees
United Coal Company
Consolidation Coal Company
Island Creek Coal Company
Garden Realty - Oil & Gas
Pocahontas Gas Partnership - CBM Lessee
7.14 acres - 3.93%

55E Tract 55E (total acreage)

15.2100

1	55E	Delores E. Estep\200 Summit Ave, Lebanon, VA 24266	1/35	0.4346	100.00%	0.4346	0.6476%	\$103.63
2	55E	Darlene Bradley\PO Box 503, Keen Mountain, VA 24624	1/35	0.4346	100.00%	0.4346	0.6476%	\$103.63
3	55E	Diana Lee Asbury\PO Box 974, Lowell, NC 28098	1/35	0.4346	100.00%	0.4346	0.6476%	\$103.63
4	55E	Roy Earnest Keen\200 Summit Ave, Lebanon, VA 24266	1/35	0.4346	100.00%	0.4346	0.6476%	\$103.63
5	55E	Ralph Douglas Keen\PO Box 1121, Raven, VA 24639	1/35	0.4346	100.00%	0.4346	0.6476%	\$103.63
6	55E	Andy Glen Keen\4846 Quarterwood Rd., Thaxton, VA 24174	1/35	0.4346	100.00%	0.4346	0.6476%	\$103.63
7	55E	Randy Lynn Keen\49 Lakeshore Terrace, Hardy, VA 24101	1/35	0.4346	100.00%	0.4346	0.6476%	\$103.63
8	55E	Arnold J. Keene\962 Ascue Rd., Cedar Bluff, VA 24609	1/5	3.0420	100.00%	3.0420	4.5329%	\$725.38
9	55E	Elizabeth Ann McCowan Justice\PO Box 677 Rosedale, VA 24280	1/5	3.0420	100.00%	3.0420	4.5329%	\$725.38
10	55E	Billy Ray Hale\PO Box 311 Honaker, Va 24260	1/20	0.7605	100.00%	0.7605	1.1332%	\$181.35
11	55E	Linda K. Matney\PO Box 738, Pounding Mill, VA 24637	1/20	0.7605	100.00%	0.7605	1.1332%	\$181.35
12	55E	Brenda Weddle\PO Box 852, Pounding Mill, VA 24637	1/20	0.7605	100.00%	0.7605	1.1332%	\$181.35
13	55E	Carl Lee Hale\104 Third Ave, Richlands, VA 24641	1/20	0.7605	100.00%	0.7605	1.1332%	\$181.35
14	55E	Anna R. Lambert\182 Blankenship Dr., N Tazewell, VA 24630	1/5	3.0420	100.00%	3.0420	4.5329%	\$725.38

56 Tract 56 (total acreage)

12.8450

1	56	Delores E. Estep\200 Summit Ave, Lebanon, VA 24266	1/35	0.3670	100.00%	0.3670	0.5469%	\$87.51
2	56	Darlene Bradley\PO Box 503, Keen Mountain, VA 24624	1/35	0.3670	100.00%	0.3670	0.5469%	\$87.51
3	56	Diana Lee Asbury\PO Box 974, Lowell, NC 28098	1/35	0.3670	100.00%	0.3670	0.5469%	\$87.51
4	56	Roy Earnest Keen\200 Summit Ave, Lebanon, VA 24266	1/35	0.3670	100.00%	0.3670	0.5469%	\$87.51
5	56	Ralph Douglas Keen\PO Box 1121, Raven, VA 24639	1/35	0.3670	100.00%	0.3670	0.5469%	\$87.51
6	56	Andy Glen Keen\4846 Quarterwood Rd., Thaxton, VA 24174	1/35	0.3670	100.00%	0.3670	0.5469%	\$87.51
7	56	Randy Lynn Keen\49 Lakeshore Terrace, Hardy, VA 24101	1/35	0.3670	100.00%	0.3670	0.5469%	\$87.51
8	56	Arnold J. Keene\962 Ascue Rd., Cedar Bluff, VA 24609	1/5	2.5690	100.00%	2.5690	3.8281%	\$612.59
9	56	Elizabeth Ann McCowan Justice\PO Box 677 Rosedale, VA 24280	1/5	2.5690	100.00%	2.5690	3.8281%	\$612.59
10	56	Billy Ray Hale\PO Box 311 Honaker, Va 24260	1/20	0.6423	100.00%	0.6423	0.9570%	\$153.15
11	56	Linda K. Matney\PO Box 738, Pounding Mill, VA 24639	1/20	0.6423	100.00%	0.6423	0.9570%	\$153.15
12	56	Brenda Weddle\PO Box 852, Pounding Mill, VA 24637	1/20	0.6423	100.00%	0.6423	0.9570%	\$153.15
13	56	Carl Lee Hale\104 Third Ave, Richlands, VA 24641	1/20	0.6423	100.00%	0.6423	0.9570%	\$153.15
14	56	Anna R. Lambert\182 Blankenship Drive, N. Tazewell, VA 24630	1/5	2.5690	100.00%	2.5690	3.8281%	\$612.59

59 Tract 59 (total acreage)

0.0900

1	59	John F. Compton\1056 Cobbler Rd., Raven, VA 24639	3/7	0.0386	100.00%	0.0386	0.0575%	\$9.20
2	59	Brinda L. Compton\1056 Cobbler Rd., Raven, VA 24639	3/7	0.0386	100.00%	0.0386	0.0575%	\$9.20

Wells contributing to the escrow account: PGP 124C W/PL, PGP 124, PGP 123, PGP 124D

Exhibit E
Unit SLW8
Docket # VGOB-92-0421-0216-04
List of Respondents that require escrow

	Net Acres in Unit	Interest in Unit
--	----------------------	---------------------

Tract #55B - 6.007 Acre Tract

COAL OWNERSHIP

(1) Hugh Macrae Land Trust Tr 17 c/o Alan Siegel Esq Gump, Strauss, Akin LLP 1 Bryant Park, Floor 41 New York, NY 10036-6715	6.007 acres	3.3037%
--	-------------	---------

By Assignment and Bill of Sale (Gas lease royalty), HMLT devised all of its right, title and interest (other than "Excluded Assets") to Torch Energy Advisors Inc. effective September 4, 1991 and recorded in Buchanan County under DB474 / PG384.

Torch Oil & Gas Company
c/o Sue Ann Craddock
670 Dona Ana Road SW
Deming, New Mexico 88030

Effective 2/1/11, Torch Oil & Gas Company assigned a 2% ORRI to SAC Investments, L.P.

Effective 3/31/14, Torch Oil & Gas Company, et al. assigned and conveyed 10% of its right, title and interest to Rockport Oil & Gas, L.L.C. In addition, Torch Oil & Gas Company, et al. assigned and conveyed the remaining 90% of its right, title and interest to Chisos, Ltd.

Rockport Oil & Gas L.L.C. PO Box 847 Houston, TX 77001	0.60 acres 1/10 of 6.007 acres	0.3304%
Chisos, LTD 670 Dona Ana Road SW Deming, New Mexico 88030	5.41 acres 9/10 of 6.007 acres	2.9733%

OIL & GAS OWNERSHIP

(1) Glenn Rose 114 First Avenue Richlands, VA 24641	6.007 acres	3.3037%
---	-------------	---------

Tract #55F - 0.12 Acre Tract

COAL OWNERSHIP

(1) Hugh Macrae Land Trust Tr 17 c/o Alan Siegel Esq Gump, Strauss, Akin LLP 1 Bryant Park, Floor 41 New York, NY 10036-6715	0.120 acres	0.0660%
--	-------------	---------

By Assignment and Bill of Sale (Gas lease royalty), HMLT devised all of its right, title and interest (other than "Excluded Assets") to Torch Energy Advisors Inc. effective September 4, 1991 and recorded in Buchanan County under DB474 / PG384.

Torch Oil & Gas Company
c/o Sue Ann Craddock
670 Dona Ana Road SW
Deming, New Mexico 88030

Effective 2/1/11, Torch Oil & Gas Company assigned a 2% ORRI to SAC Investments, L.P.

Effective 3/31/14, Torch Oil & Gas Company, et al. assigned and conveyed 10% of its right, title and interest to Rockport Oil & Gas, L.L.C. In addition, Torch Oil & Gas Company, et al. assigned and conveyed the remaining 90% of its right, title and interest to Chisos, Ltd.

Rockport Oil & Gas L.L.C. PO Box 847 Houston, TX 77001	0.01 acres 1/10 of 0.120 acres	0.0066%
Chisos, LTD 670 Dona Ana Road SW Deming, New Mexico 88030	0.11 acres 9/10 of 0.120 acres	0.0594%

Exhibit E
Unit SLW8
Docket # VGOB-92-0421-0216-04
List of Respondents that require escrow

	Net Acres in Unit	Interest in Unit
<u>OIL & GAS OWNERSHIP</u>		
(1) Vennie & Tracey Keen Heirs, Devisees, Successors or Assigns <i>Heirs Unknown</i>	0.120 acres	0.0660%

Tract #55G - 0.38 Acre Tract

COAL OWNERSHIP

(1) Hugh Macrae Land Trust Tr 17 c/o Alan Siegel Esq Gump, Strauss, Akin LLP 1 Bryant Park, Floor 41 New York, NY 10036-6715	0.380 acres	0.2090%
--	-------------	---------

By Assignment and Bill of Sale (Gas lease royalty), HMLT devised all of its right, title and interest (other than "Excluded Assets") to Torch Energy Advisors Inc. effective September 4, 1991 and recorded in Buchanan County under DB474 / PG384.

Torch Oil & Gas Company
c/o Sue Ann Craddock
670 Dona Ana Road SW
Deming, New Mexico 88030

Effective 2/1/11, Torch Oil & Gas Company assigned a 2% ORRI to SAC Investments, L.P.

Effective 3/31/14, Torch Oil & Gas Company, et al. assigned and conveyed 10% of its right, title and interest to Rockport Oil & Gas, L.L.C. In addition, Torch Oil & Gas Company, et al. assigned and conveyed the remaining 90% of its right, title and interest to Chisos, Ltd.

Rockport Oil & Gas L.L.C. PO Box 847 Houston, TX 77001	0.04 acres 1/10 of 0.380 acres	0.0209%
Chisos, LTD 670 Dona Ana Road SW Deming, New Mexico 88030	0.34 acres 9/10 of 0.380 acres	0.1881%

OIL & GAS OWNERSHIP

(1) Orpha Deskins Heirs, Devisees, Successors or Assigns <i>Heirs Unknown</i>	0.380 acres	0.2090%
---	-------------	---------

Tract #59 - 0.090 Acre Tract

COAL OWNERSHIP

(1) Hugh Macrae Land Trust Tr 17 c/o Alan Siegel Esq Gump, Strauss, Akin LLP 1 Bryant Park, Floor 41 New York, NY 10036-6715	0.090 acres	0.0495%
--	-------------	---------

By Assignment and Bill of Sale (Gas lease royalty), HMLT devised all of its right, title and interest (other than "Excluded Assets") to Torch Energy Advisors Inc. effective September 4, 1991 and recorded in Buchanan County under DB474 / PG384.

Torch Oil & Gas Company
c/o Sue Ann Craddock
670 Dona Ana Road SW
Deming, New Mexico 88030

Effective 2/1/11, Torch Oil & Gas Company assigned a 2% ORRI to SAC Investments, L.P.

Effective 3/31/14, Torch Oil & Gas Company, et al. assigned and conveyed 10% of its right, title and interest to Rockport Oil & Gas, L.L.C. In addition, Torch Oil & Gas Company, et al. assigned and conveyed the remaining 90% of its right, title and interest to Chisos, Ltd.

Rockport Oil & Gas L.L.C. PO Box 847 Houston, TX 77001	0.01 acres 1/10 of 0.090 acres	0.0049%
--	-----------------------------------	---------

Exhibit E
Unit SLW8
Docket # VGOB-92-0421-0216-04
List of Respondents that require escrow

	Net Acres in Unit	Interest in Unit
Chisos, LTD 670 Dona Ana Road SW Deming, New Mexico 88030	0.08 acres 9/10 of 0.090 acres	0.0445%
<u>OIL & GAS OWNERSHIP</u>		
(1) W.J. Sisk Heirs, Devisees, Successors or Assigns <i>(Lot 4)</i>	0.090 acres	0.0495%
(c) Bascom Harold Sisk Heirs, Devisees, Successors or Assigns <i>Documentation requested 3/16/2016 by Amber Dodson and Mary Rocco</i>	0.013 acres 1/7 of 0.090 acres	0.0071%
(c.1) Garnett J. Sisk Heirs, Devisees, Successors or Assigns	<i>Life Estate Extinguished</i>	
(c.1.1) Nancy Sisk Heirs, Devisees, Successors or Assigns		
(c.1.1.1) Maudie Sisk Heirs, Devisees, Successors or Assigns		
(c.1.1.1.1) Richard J. Sanders, Jr. 1955 Elizabeth Lane Kokoma, IN 46902		
(c.1.1.2) Walter Jackson Sisk Heirs, Devisees, Successors or Assigns		
(c.1.1.2.1) Tina Hall 396 McTeer Drive Kingsport, TN 37663		
(c.1.1.2.2) Karen Sisk Chandler 152 Woodland St Gate City, VA 24251		
(c.1.1.3) Jimmy Sisk 2854 Kay Blvd Norton, OH 44203		
Total Acreage in Unit	6.5199	
Total Percentage of Unit		3.5857%

Exhibit EE
UNIT SLW8
Docket # VGOB-92-0421-0216-04
List of Respondents with Royalty Split Agreements/Court Orders/HB2058

	Net Acres in Unit	Interest in Unit	Percent of Escrow
--	----------------------	---------------------	----------------------

Tract #45 - 4.324 Acre Tract

COAL OWNERSHIP

(1) Hugh Macrae Land Trust Tr 5 c/o Alan Siegel Esq Gump, Strauss, Akin LLP 1 Bryant Park, Floor 41 New York, NY 10036-6715	4.324 acres	2.3781%	n/a
---	-------------	---------	-----

By Assignment and Bill of Sale (Gas lease royalty), HMLT devised all of its right, title and interest (other than "Excluded Assets") to Torch Energy Advisors Inc. effective September 4, 1991 and recorded in Buchanan County under DB474 / PG384.

Torch Oil & Gas Company
c/o Sue Ann Craddock
670 Dona Ana Road SW
Deming, New Mexico 88030

Effective 2/1/11, Torch Oil & Gas Company assigned a 2% ORRI to SAC Investments, L.P.

Effective 3/31/14, Torch Oil & Gas Company, et al. assigned and conveyed 10% of its right, title and interest to Rockport Oil & Gas, L.L.C. In addition, Torch Oil & Gas Company, et al. assigned and conveyed the remaining 90% of its right, title and interest to Chisos, Ltd.

Rockport Oil & Gas L.L.C. PO Box 847 Houston, TX 77001	0.43 acres 1/10 of 4.324 acres	0.2378%	
Chisos, LTD 670 Dona Ana Road SW Deming, New Mexico 88030	3.89 acres 9/10 of 4.324 acres	2.1403%	

OIL & GAS OWNERSHIP

(1) Coal Mountain Mining Company, LLP P. O. Box 675 Tazewell, VA 24651	4.324 acres	2.3781%	n/a
--	-------------	---------	-----

Tract #49 - 31.064 Acre Tract

COAL OWNERSHIP

(1) Coal Mountain Mining Company, LLP., Tr 4 P. O. Box 675 Tazewell, VA 24651	31.064 acres	17.0843%	9.2577%
---	--------------	----------	---------

OIL & GAS OWNERSHIP

(1) Ernest Keen Heirs, Devisees, Successors, or Assigns	31.064 acres	17.0843%	
(a) Lula Sisk Keen Heirs, Devisees, or Assigns			
(a.1) Ralph Keene Heirs, Devisees, Successors or Assigns			
(a.1.1) Grace Keen Heirs, Devisees, Successors or Assigns			
(a.1.1.1) Delores E. Estep 200 Summit Ave Lebanon, VA 24266	0.8875 acres 1/35 of 15.210 acres	0.4881%	0.6613% -50%

Exhibit EE
UNIT SLW8
Docket # VGOB-92-0421-0216-04
List of Respondents with Royalty Split Agreements/Court Orders/HB2058

	Net Acres in Unit	Interest in Unit	Percent of Escrow	
(a.1.1.2) Darlene Bradley PO Box 503 Keen Mountain, VA 24624	0.8875 acres 1/35 of 11.51 acres	0.4881%	0.6613%	-50%
(a.1.1.3) Diana Lee Asbury PO Box 974 Lowell, NC 28098	0.8875 acres 1/35 of 11.51 acres	0.4881%	0.6613%	-50%
(a.1.1.4) Roy Earnest Keen 200 Summit Ave Lebanon, VA 24266	0.8875 acres 1/35 of 11.51 acres	0.4881%	0.6613%	-50%
(a.1.1.5) Ralph Douglas Keen PO Box 1121 Raven, VA 24639	0.8875 acres 1/35 of 11.51 acres	0.4881%	0.6613%	-50%
(a.1.1.6) Andy Glen Keen 4846 Quarterwood Rd Thaxton, VA 24174	0.8875 acres 1/35 of 11.51 acres	0.4881%	0.6613%	-50%
(a.1.1.7) Randy Lynn Keen 49 Lakeshore Terrace Hardy, VA 24101	0.8875 acres 1/35 of 11.51 acres	0.4881%	0.6613%	-50%
(c) Arnold J. & Wilda Keene 962 Ascue Road Cedar Bluff, VA 24609	6.2128 acres 1/5 of 31.064 acres	3.4169%	<i>n/a</i>	
(d) Ruby Hale Heirs, Devises, Successors or Assigns				
(d.1) Billy Ray Hale PO Box 311 Honaker, VA 24660	1.5532 acres 1/20 of 31.064 acres	0.8542%	<i>n/a</i>	
(d.2) Linda Hale Matney PO Box 738 Pounding Mill, VA 24637	1.5532 acres 1/20 of 31.064 acres	0.8542%	<i>n/a</i>	
(d.3) Brenda Weddle PO Box 185 Cedar Bluff, VA 24609	1.5532 acres 1/20 of 31.064 acres	0.8542%	<i>n/a</i>	
(d.4) Carl Lee Hale PO Box 330 Pounding Mill, VA 24637	1.5532 acres 1/20 of 31.064 acres	0.8542%	<i>n/a</i>	
(e) Anna R. Lambert 182 Blankenship Drive N. Tazewell, VA 24630	6.2128 acres 1/5 of 31.064 acres	3.4169%	4.6288%	-50%
(f) Elizabeth Ann Justice P.O. Box 677 Rosedale, VA 24280 <i>(previously Roy & Ann McCowan)</i>	6.2128 acres 1/5 of 31.064 acres	3.4169%	<i>n/a</i>	

Tract #50 - 6.193 Acre Tract

COAL OWNERSHIP

(1) Hugh Macrae Land Trust Tr 5 c/o Alan Siegel Esq Gump, Strauss, Akin LLP 1 Bryant Park, Floor 41 New York, NY 10036-6715	6.193 acres	3.4060%		
---	-------------	---------	--	--

Exhibit EE
UNIT SLW8
Docket # VGOB-92-0421-0216-04
List of Respondents with Royalty Split Agreements/Court Orders/HB2058

	Net Acres in Unit	Interest in Unit	Percent of Escrow
--	----------------------	---------------------	----------------------

By Assignment and Bill of Sale (Gas lease royalty), HMLT devised all of its right, title and interest (other than "Excluded Assets") to Torch Energy Advisors Inc. effective September 4, 1991 and recorded in Buchanan County under DB474 / PG384.

Torch Oil & Gas Company
c/o Sue Ann Craddock
670 Dona Ana Road SW
Deming, New Mexico 88030

Effective 2/1/11, Torch Oil & Gas Company assigned a 2% ORRI to SAC Investments, L.P.

Effective 3/31/14, Torch Oil & Gas Company, et al. assigned and conveyed 10% of its right, title and interest to Rockport Oil & Gas, L.L.C. In addition, Torch Oil & Gas Company, et al. assigned and conveyed the remaining 90% of its right, title and interest to Chisos, Ltd.

Rockport Oil & Gas L.L.C. PO Box 847 Houston, TX 77001	0.62 acres 1/10 of 6.193 acres	0.3406%
Chisos, LTD 670 Dona Ana Road SW Deming, New Mexico 88030	5.57 acres 9/10 of 6.193 acres	3.0654%

OIL & GAS OWNERSHIP

(1) Thurman Wade Heirs, Devisees,
Successors or Assigns

(a) Sarah Kathleen Wade P. O. Box 225 Oakwood, VA 24631	6.193 acres	3.4060%	<i>n/a</i>
---	-------------	---------	------------

NOTE: Sarah Kathleen Wade is prevailing Plaintiff in Civil Action Case #CL09-476 and is awarded 100% of the Coalbed Methane Gas estate underlying Tract #22. All bonuses and/or royalties are to be paid to Sarah Kathleen Wade.

Tract #51 - 8.947 Acre Tract

COAL OWNERSHIP

(1) Hugh Macrae Land Trust Tr 5 c/o Alan Siegel Esq Gump, Strauss, Akin LLP 1 Bryant Park, Floor 41 New York, NY 10036-6715	8.947 acres	4.9206%
---	-------------	---------

By Assignment and Bill of Sale (Gas lease royalty), HMLT devised all of its right, title and interest (other than "Excluded Assets") to Torch Energy Advisors Inc. effective September 4, 1991 and recorded in Buchanan County under DB474 / PG384.

Torch Oil & Gas Company
c/o Sue Ann Craddock
670 Dona Ana Road SW
Deming, New Mexico 88030

Effective 2/1/11, Torch Oil & Gas Company assigned a 2% ORRI to SAC Investments, L.P.

Effective 3/31/14, Torch Oil & Gas Company, et al. assigned and conveyed 10% of its right, title and interest to Rockport Oil & Gas, L.L.C. In addition, Torch Oil & Gas Company, et al. assigned and conveyed the remaining 90% of its right, title and interest to Chisos, Ltd.

Rockport Oil & Gas L.L.C. PO Box 847 Houston, TX 77001	0.89 acres 1/10 of 8.947 acres	0.4921%
--	-----------------------------------	---------

Exhibit EE
UNIT SLW8
Docket # VGOB-92-0421-0216-04
List of Respondents with Royalty Split Agreements/Court Orders/HB2058

	Net Acres in Unit	Interest in Unit	Percent of Escrow
Chisos, LTD 670 Dona Ana Road SW Deming, New Mexico 88030	8.05 acres 9/10 of 8.947 acres	4.4285%	

Although the deed from Hugh Macrae Land Trust to Torch Operating Company conveyed the Coal owners' claim to the CBM estate to Torch Operating Company. The CBM ownership was adjudicated to the prevailing plaintiff Sarah Kathleen Wade under Civil Action Case #CL09-476 executed August 31, 2010. Royalties are to be paid 100% to the prevailing plaintiff.

OIL & GAS OWNERSHIP

(1) Thurman Wade Heirs, Devisees,
Successors or Assigns

(a) Sarah Kathleen Wade P. O. Box 225 Oakwood, VA 24631	8.947 acres	4.9206%	n/a
---	-------------	---------	-----

NOTE: Sarah Kathleen Wade is prevailing Plaintiff in Civil Action Case #CL09-476 and is awarded 100% of the Coalbed Methane Gas estate underlying Tract #22. All bonuses and/or royalties are to be paid to Sarah Kathleen Wade.

Tract #52 - 4.102 Acre Tract

COAL OWNERSHIP

(1) Hugh Macrae Land Trust Tr 5 c/o Alan Siegel Esq Gump, Strauss, Akin LLP 1 Bryant Park, Floor 41 New York, NY 10036-6715	4.102 acres	2.2560%	n/a
---	-------------	---------	-----

By Assignment and Bill of Sale (Gas lease royalty), HMLT devised all of its right, title and interest (other than "Excluded Assets") to Torch Energy Advisors Inc. effective September 4, 1991 and recorded in Buchanan County under DB474 / PG384.

Torch Oil & Gas Company
c/o Sue Ann Craddock
670 Dona Ana Road SW
Deming, New Mexico 88030

Effective 2/1/11, Torch Oil & Gas Company assigned a 2% ORRI to SAC Investments, L.P.

Effective 3/31/14, Torch Oil & Gas Company, et al. assigned and conveyed 10% of its right, title and interest to Rockport Oil & Gas, L.L.C. In addition, Torch Oil & Gas Company, et al. assigned and conveyed the remaining 90% of its right, title and interest to Chisos, Ltd.

Rockport Oil & Gas L.L.C. PO Box 847 Houston, TX 77001	0.41 acres 1/10 of 4.102 acres	0.2256%	
Chisos, LTD 670 Dona Ana Road SW Deming, New Mexico 88030	3.69 acres 9/10 of 4.102 acres	2.0304%	

OIL & GAS OWNERSHIP

(1) CNX Gas Company LLC 1000 Consol Energy Drive Canonsburg, PA 15317 <i>(previously Pocahontas Gas Partnership)</i>	4.102 acres	2.2560%	n/a
---	-------------	---------	-----

Exhibit EE
UNIT SLW8
Docket # VGOB-92-0421-0216-04
List of Respondents with Royalty Split Agreements/Court Orders/HB2058

	Net Acres in Unit	Interest in Unit	Percent of Escrow
--	----------------------	---------------------	----------------------

Tract #52A - 1.606 Acre Tract

COAL OWNERSHIP

(1) Hugh Macrae Land Trust Tr 5 c/o Alan Siegel Esq Gump, Strauss, Akin LLP 1 Bryant Park, Floor 41 New York, NY 10036-6715	1.606 acres	0.8833%	n/a
---	-------------	---------	-----

By Assignment and Bill of Sale (Gas lease royalty), HMLT devised all of its right, title and interest (other than "Excluded Assets") to Torch Energy Advisors Inc. effective September 4, 1991 and recorded in Buchanan County under DB474 / PG384.

Torch Oil & Gas Company
c/o Sue Ann Craddock
670 Dona Ana Road SW
Deming, New Mexico 88030

Effective 2/1/11, Torch Oil & Gas Company assigned a 2% ORRI to SAC Investments, L.P.

Effective 3/31/14, Torch Oil & Gas Company, et al. assigned and conveyed 10% of its right, title and interest to Rockport Oil & Gas, L.L.C. In addition, Torch Oil & Gas Company, et al. assigned and conveyed the remaining 90% of its right, title and interest to Chisos, Ltd.

Rockport Oil & Gas L.L.C. PO Box 847 Houston, TX 77001	0.16 acres 1/10 of 1.606 acres	0.0883%	
Chisos, LTD 670 Dona Ana Road SW Deming, New Mexico 88030	1.45 acres 9/10 of 1.606 acres	0.7949%	

OIL & GAS OWNERSHIP

(1) CNX Gas Company LLC 1000 Consol Energy Drive Canonsburg, PA 15317 <i>(previously Pocahontas Gas Partnership)</i>	1.606 acres	0.8833%	n/a
---	-------------	---------	-----

Tract #52B - 0.877 Acre Tract

COAL OWNERSHIP

(1) Hugh Macrae Land Trust Tr 5 c/o Alan Siegel Esq Gump, Strauss, Akin LLP 1 Bryant Park, Floor 41 New York, NY 10036-6715	0.877 acres	0.4823%	n/a
---	-------------	---------	-----

By Assignment and Bill of Sale (Gas lease royalty), HMLT devised all of its right, title and interest (other than "Excluded Assets") to Torch Energy Advisors Inc. effective September 4, 1991 and recorded in Buchanan County under DB474 / PG384.

Torch Oil & Gas Company
c/o Sue Ann Craddock
670 Dona Ana Road SW
Deming, New Mexico 88030

Effective 2/1/11, Torch Oil & Gas Company assigned a 2% ORRI to SAC Investments, L.P.

Effective 3/31/14, Torch Oil & Gas Company, et al. assigned and conveyed 10% of its right, title and interest to Rockport Oil & Gas, L.L.C. In addition, Torch Oil & Gas Company, et al. assigned and conveyed the remaining 90% of its right, title and interest to Chisos, Ltd.

Exhibit EE
UNIT SLW8
Docket # VGOB-92-0421-0216-04
List of Respondents with Royalty Split Agreements/Court Orders/HB2058

	Net Acres in Unit	Interest in Unit	Percent of Escrow
Rockport Oil & Gas L.L.C. PO Box 847 Houston, TX 77001	0.09 acres 1/10 of 0.877 acres	0.0482%	
Chisos, LTD 670 Dona Ana Road SW Deming, New Mexico 88030	0.79 acres 9/10 of 0.877 acres	0.4341%	

OIL & GAS OWNERSHIP

(1) CNX Gas Company LLC 1000 Consol Energy Drive Canonsburg, PA 15317 <i>(previously Pocahontas Gas Partnership)</i>	0.877 acres	0.4823%	<i>n/a</i>
---	-------------	---------	------------

Tract #53 - 0.544 Acre Tract

COAL OWNERSHIP

(1) Hugh Macrae Land Trust Tr 5 c/o Alan Siegel Esq Gump, Strauss, Akin LLP 1 Bryant Park, Floor 41 New York, NY 10036-6715	0.544 acres	0.2992%	<i>n/a</i>
---	-------------	---------	------------

By Assignment and Bill of Sale (Gas lease royalty), HMLT devised all of its right, title and interest (other than "Excluded Assets") to Torch Energy Advisors Inc. effective September 4, 1991 and recorded in Buchanan County under DB474 / PG384.

Torch Oil & Gas Company
c/o Sue Ann Craddock
670 Dona Ana Road SW
Deming, New Mexico 88030

Effective 2/1/11, Torch Oil & Gas Company assigned a 2% ORRI to SAC Investments, L.P.

Effective 3/31/14, Torch Oil & Gas Company, et al. assigned and conveyed 10% of its right, title and interest to Rockport Oil & Gas, L.L.C. In addition, Torch Oil & Gas Company, et al. assigned and conveyed the remaining 90% of its right, title and interest to Chisos, Ltd.

Rockport Oil & Gas L.L.C. PO Box 847 Houston, TX 77001	0.05 acres 1/10 of 0.544 acres	0.0299%	
Chisos, LTD 670 Dona Ana Road SW Deming, New Mexico 88030	0.49 acres 9/10 of 0.544 acres	0.2693%	

OIL & GAS OWNERSHIP

(1) Winfred L. Wade Heirs			
(a) Edith Frances Wade 1026 Wade Rd Raven, VA 24639	0.544 acres	0.2992%	0.8106%

Tract #54 - 5.057 Acre Tract

COAL OWNERSHIP

(1) Hugh Macrae Land Trust Tr 5 c/o Alan Siegel Esq Gump, Strauss, Akin LLP 1 Bryant Park, Floor 41 New York, NY 10036-6715	5.057 acres	2.7812%	<i>n/a</i>
---	-------------	---------	------------

Exhibit EE
UNIT SLW8
Docket # VGOB-92-0421-0216-04
List of Respondents with Royalty Split Agreements/Court Orders/HB2058

	Net Acres in Unit	Interest in Unit	Percent of Escrow
--	----------------------	---------------------	----------------------

By Assignment and Bill of Sale (Gas lease royalty), HMLT devised all of its right, title and interest (other than "Excluded Assets") to Torch Energy Advisors Inc. effective September 4, 1991 and recorded in Buchanan County under DB474 / PG384.

Torch Oil & Gas Company
c/o Sue Ann Craddock
670 Dona Ana Road SW
Deming, New Mexico 88030

Effective 2/1/11, Torch Oil & Gas Company assigned a 2% ORRI to SAC Investments, L.P.

Effective 3/31/14, Torch Oil & Gas Company, et al. assigned and conveyed 10% of its right, title and interest to Rockport Oil & Gas, L.L.C. In addition, Torch Oil & Gas Company, et al. assigned and conveyed the remaining 90% of its right, title and interest to Chisos, Ltd.

Rockport Oil & Gas L.L.C. PO Box 847 Houston, TX 77001	0.51 acres 1/10 of 5.057 acres	0.2781%
Chisos, LTD 670 Dona Ana Road SW Deming, New Mexico 88030	4.55 acres 9/10 of 5.057 acres	2.5031%

OIL & GAS OWNERSHIP

(1) CNX Gas Company LLC 1000 Consol Energy Drive Canonsburg, PA 15317 <i>(previously Pocahontas Gas Partnership)</i>	5.057 acres	2.7812%	<i>n/a</i>
---	-------------	---------	------------

Tract #55 - 11.749 Acre Tract

COAL OWNERSHIP

(1) Hugh Macrae Land Trust Tr 17 c/o Alan Siegel Esq Gump, Strauss, Akin LLP 1 Bryant Park, Floor 41 New York, NY 10036-6715	11.749 acres	6.4616%	<i>n/a</i>
--	--------------	---------	------------

By Assignment and Bill of Sale (Gas lease royalty), HMLT devised all of its right, title and interest (other than "Excluded Assets") to Torch Energy Advisors Inc. effective September 4, 1991 and recorded in Buchanan County under DB474 / PG384.

Torch Oil & Gas Company
c/o Sue Ann Craddock
670 Dona Ana Road SW
Deming, New Mexico 88030

Effective 2/1/11, Torch Oil & Gas Company assigned a 2% ORRI to SAC Investments, L.P.

Effective 3/31/14, Torch Oil & Gas Company, et al. assigned and conveyed 10% of its right, title and interest to Rockport Oil & Gas, L.L.C. In addition, Torch Oil & Gas Company, et al. assigned and conveyed the remaining 90% of its right, title and interest to Chisos, Ltd.

Rockport Oil & Gas L.L.C. PO Box 847 Houston, TX 77001	1.17 acres 1/10 of 11.749 acres	0.6462%
Chisos, LTD 670 Dona Ana Road SW Deming, New Mexico 88030	10.57 acres 9/10 of 11.749 acres	5.8154%

OIL & GAS OWNERSHIP

(1) <i>Earl & Nellie Marshall Heirs</i> 25.00 Acres	11.749 acres	6.4616%	
--	--------------	---------	--

Exhibit EE
UNIT SLW8
Docket # VGOB-92-0421-0216-04
List of Respondents with Royalty Split Agreements/Court Orders/HB2058

	Net Acres in Unit	Interest in Unit	Percent of Escrow	
(a) Earl Marshall Heirs, Devisees, Successors or Assigns				
(a.1) Nellie Jackson Marshall Heirs, Devisee <i>Life Estate Extinguished</i> Successors or Assigns				
(a.1.1) Wanda Marshall Ritchie Heirs, Devisees, Successors or assigns				
(a.1.1.1) Charles L. Ritchie <i>Conveyed by quitclaim deed 7/30/11 Instrument 11-2643</i>				
(a.1.1.1.1) Rebecca I. Ritchie Hale 1509 Kentucky Ave Bristol, TN 37620	5.875 acres 1/2 of 11.749 acres	3.2308%	8.7536%	HB2058
(b) Nellie Jackson Marshall Heirs, Devisees, Successors or Assigns				
(b.1) Herbert Lawrence Jackson Heirs, Devisees, Successors or Assigns				
(b.1.1) Jerry W. Jackson <i>Conveyed by quitclaim deed 2/4/09 Instrument 09-0565</i>				
(b.1.1.1) Rebecca I. Ritchie Hale 1509 Kentucky Ave Bristol, TN 37620	1.469 acres 1/8 of 11.749 acres	0.8077%	2.1884%	HB2058
(b.2) Lowery Lee Jackson Heirs, Devisees, Successors or Assigns	1.469 acres 1/8 of 11.749 acres	0.8077%	2.1884%	HB2058
(b.2.1) Ruth Jackson <i>Conveyed 2/26/08 Instrument 08-1526</i>				
(b.2.1.1) Jerry W. Jackson <i>Conveyed by quitclaim deed 2/4/09 Instrument 09-0565</i>				
(b.2.1.1) Rebecca I. Ritchie Hale 1509 Kentucky Ave Bristol, TN 37620				
(b.3) Wanda Marshall Ritchie Heirs, Devisees, Successors or Assigns				
(b.3.1) Charles L. Ritchie <i>Conveyed by quitclaim deed 7/30/11 Instrument 11-2643</i>				
(b.3.1.1) Rebecca I. Ritchie Hale 1509 Kentucky Ave Bristol, TN 37620	1.469 acres 1/8 of 11.749 acres	0.8077%	2.1884%	HB2058
(b.4) Corbit Jackson Heirs, Devisees, Successors or Assigns <i>D.O.D 6/18/2008 Instrument 08-0207*</i>				
(b.4.1) Jerry W. Jackson <i>Conveyed by quitclaim deed 2/4/09 Instrument 09-0565</i>				
(b.4.1.1) Rebecca I. Ritchie Hale 1509 Kentucky Ave Bristol, TN 37620	1.469 acres 1/8 of 11.749 acres	0.8077%	<i>n/a - See Below</i>	

* *Instrument 08-0207*

Pursuant to Article IV, Item 2 of the Last Will & Testament of Corbit Jackson, any money held in escrow at the time of his death passes to his six grandchildren listed below: (D.O.D. 6/18/2008)

The individuals below will receive a one time payout from escrow in accordance to the Will of Corbit Jackson

Exhibit EE
UNIT SLW8
Docket # VGOB-92-0421-0216-04
List of Respondents with Royalty Split Agreements/Court Orders/HB2058

	Net Acres in Unit	Interest in Unit	Percent of Escrow	
Michael Hess 109 Aldie Burn Ct Stephens City, VA 22655	0.245 acres 1/48 of 11.749 acres	0.1346%	0.3647%	HB2058
John Ratliff 21338 Sorrell Grove Ct Ashburn, VA 20147	0.245 acres 1/48 of 11.749 acres	0.1346%	0.3647%	HB2058
Beth Underhill 243 Forest Ct Bentonville, VA 22610	0.245 acres 1/48 of 11.749 acres	0.1346%	0.3647%	HB2058
David Hess 717 Cabell Rd Wingina, VA 24599	0.245 acres 1/48 of 11.749 acres	0.1346%	0.3647%	HB2058
Jeff Jackson 1001 E. 35th St Charlotte, NC 28205	0.245 acres 1/48 of 11.749 acres	0.1346%	0.3647%	HB2058
Julia Chitester Jackson 2212 E. 8th St Charlotte, NC 28204	0.245 acres 1/48 of 11.749 acres	0.1346%	0.3647%	HB2058

Tract #55A - 12.423 Acre Tract

COAL OWNERSHIP

- (1) Hugh Macrae Land Trust Tr 17
c/o Alan Siegel Esq
Gump, Strauss, Akin LLP
1 Bryant Park, Floor 41
New York, NY 10036-6715

12.423 acres

6.8323%

n/a

By Assignment and Bill of Sale (Gas lease royalty), HMLT devised all of its right, title and interest (other than "Excluded Assets") to Torch Energy Advisors Inc. effective September 4, 1991 and recorded in Buchanan County under DB474 / PG384.

Torch Oil & Gas Company
c/o Sue Ann Craddock
670 Dona Ana Road SW
Deming, New Mexico 88030

Effective 2/1/11, Torch Oil & Gas Company assigned a 2% ORRI to SAC Investments, L.P.

Effective 3/31/14, Torch Oil & Gas Company, et al. assigned and conveyed 10% of its right, title and interest to Rockport Oil & Gas, L.L.C. In addition, Torch Oil & Gas Company, et al. assigned and conveyed the remaining 90% of its right, title and interest to Chisos, Ltd.

Rockport Oil & Gas L.L.C.
PO Box 847
Houston, TX 77001

1.24 acres
1/10 of 12.423 acres

0.6832%

Chisos, LTD
670 Dona Ana Road SW
Deming, New Mexico 88030

11.18 acres
9/10 of 12.423 acres

6.1491%

OIL & GAS OWNERSHIP

- (1) CNX Gas Company LLC
1000 Consol Energy Drive
Canonsburg, PA 15317
(previously Pocahontas Gas Partnership)

12.423 acres

6.8323%

n/a

Exhibit EE
UNIT SLW8
Docket # VGOB-92-0421-0216-04
List of Respondents with Royalty Split Agreements/Court Orders/HB2058

	Net Acres in Unit	Interest in Unit	Percent of Escrow
--	----------------------	---------------------	----------------------

Tract #55C - 7.739 Acre Tract

COAL OWNERSHIP

(1) Hugh Macrae Land Trust Tr 17 c/o Alan Siegel Esq Gump, Strauss, Akin LLP 1 Bryant Park, Floor 41 New York, NY 10036-6715	7.739 acres	4.2562%	n/a
--	-------------	---------	-----

By Assignment and Bill of Sale (Gas lease royalty), HMLT devised all of its right, title and interest (other than "Excluded Assets") to Torch Energy Advisors Inc. effective September 4, 1991 and recorded in Buchanan County under DB474 / PG384.

Torch Oil & Gas Company
c/o Sue Ann Craddock
670 Dona Ana Road SW
Deming, New Mexico 88030

Effective 2/1/11, Torch Oil & Gas Company assigned a 2% ORRI to SAC Investments, L.P.

Effective 3/31/14, Torch Oil & Gas Company, et al. assigned and conveyed 10% of its right, title and interest to Rockport Oil & Gas, L.L.C. In addition, Torch Oil & Gas Company, et al. assigned and conveyed the remaining 90% of its right, title and interest to Chisos, Ltd.

Rockport Oil & Gas L.L.C. PO Box 847 Houston, TX 77001	0.77 acres 1/10 of 7.739 acres	0.4256%	
Chisos, LTD 670 Dona Ana Road SW Deming, New Mexico 88030	6.97 acres 9/10 of 7.739 acres	3.8306%	

OIL & GAS OWNERSHIP

(1) Bobby Steele Box 1153 Raven, VA 24639	7.739 acres	4.2562%	11.5319%	HB2058
---	-------------	---------	----------	--------

Tract #55D - 0.820 Acre Tract

COAL OWNERSHIP

(1) Hugh Macrae Land Trust Tr 17 c/o Alan Siegel Esq Gump, Strauss, Akin LLP 1 Bryant Park, Floor 41 New York, NY 10036-6715	0.820 acres	0.4510%	n/a
--	-------------	---------	-----

By Assignment and Bill of Sale (Gas lease royalty), HMLT devised all of its right, title and interest (other than "Excluded Assets") to Torch Energy Advisors Inc. effective September 4, 1991 and recorded in Buchanan County under DB474 / PG384.

Torch Oil & Gas Company
c/o Sue Ann Craddock
670 Dona Ana Road SW
Deming, New Mexico 88030

Effective 2/1/11, Torch Oil & Gas Company assigned a 2% ORRI to SAC Investments, L.P.

Effective 3/31/14, Torch Oil & Gas Company, et al. assigned and conveyed 10% of its right, title and interest to Rockport Oil & Gas, L.L.C. In addition, Torch Oil & Gas Company, et al. assigned and conveyed the remaining 90% of its right, title and interest to Chisos, Ltd.

Rockport Oil & Gas L.L.C. PO Box 847 Houston, TX 77001	0.08 acres 1/10 of 0.820 acres	0.0451%	
--	-----------------------------------	---------	--

Exhibit EE
UNIT SLW8
Docket # VGOB-92-0421-0216-04
List of Respondents with Royalty Split Agreements/Court Orders/HB2058

	Net Acres in Unit	Interest in Unit	Percent of Escrow
Chisos, LTD 670 Dona Ana Road SW Deming, New Mexico 88030	0.74 acres 9/10 of 0.820 acres	0.4059%	

OIL & GAS OWNERSHIP

(1) CNX Gas Company LLC 1000 Consol Energy Drive Canonsburg, PA 15317 <i>(previously Pocahontas Gas Partnership)</i>	0.820 acres	0.4510%	n/a
---	-------------	---------	-----

Tract #55E - 15.210 Acre Tract

COAL OWNERSHIP

(1) Hugh Macrae Land Trust Tr 17 c/o Alan Siegel Esq Gump, Strauss, Akin LLP 1 Bryant Park, Floor 41 New York, NY 10036-6715	15.210 acres	8.3650%	n/a
--	--------------	---------	-----

By Assignment and Bill of Sale (Gas lease royalty), HMLT devised all of its right, title and interest (other than "Excluded Assets") to Torch Energy Advisors Inc. effective September 4, 1991 and recorded in Buchanan County under DB474 / PG384.

Torch Oil & Gas Company
c/o Sue Ann Craddock
670 Dona Ana Road SW
Deming, New Mexico 88030

Effective 2/1/11, Torch Oil & Gas Company assigned a 2% ORRI to SAC Investments, L.P.

Effective 3/31/14, Torch Oil & Gas Company, et al. assigned and conveyed 10% of its right, title and interest to Rockport Oil & Gas, L.L.C. In addition, Torch Oil & Gas Company, et al. assigned and conveyed the remaining 90% of its right, title and interest to Chisos, Ltd.

Rockport Oil & Gas L.L.C. PO Box 847 Houston, TX 77001	1.52 acres 1/10 of 15.210 acres	0.8365%	
Chisos, LTD 670 Dona Ana Road SW Deming, New Mexico 88030	13.69 acres 9/10 of 15.210 acres	7.5285%	

OIL & GAS OWNERSHIP

(1) Ernest Keene Heirs (a.k.a. Ernest Keen) <i>(15 acre tract)</i>	15.210 acres	8.3650%		
(a) Lula Sisk Keen Heirs, Devisees, or Assigns				
(a.1) Ralph Keene Heirs, Devisees, Successors or Assigns				
(a.1.1) Grace Keen Heirs, Devisees, Successors or Assigns				
(a.1.1.1) Delores E. Estep 200 Summit Ave Lebanon, VA 24266	0.4346 acres 1/35 of 15.210 acres	0.2390%	0.6476%	HB2058
(a.1.1.2) Darlene Bradley PO Box 503 Keen Mountain, VA 24624	0.4346 acres 1/35 of 15.210 acres	0.2390%	0.6476%	HB2058

Exhibit EE
UNIT SLW8
Docket # VGOB-92-0421-0216-04
List of Respondents with Royalty Split Agreements/Court Orders/HB2058

	Net Acres in Unit	Interest in Unit	Percent of Escrow	
(a.1.1.3) Diana Lee Asbury PO Box 974 Lowell, NC 28098	0.4346 acres 1/35 of 15.210 acres	0.2390%	0.6476%	HB2058
(a.1.1.4) Roy Earnest Keen 200 Summit Ave Lebanon, VA 24266	0.4346 acres 1/35 of 15.210 acres	0.2390%	0.6476%	HB2058
(a.1.1.5) Ralph Douglas Keen PO Box 1121 Raven, VA 24639	0.4346 acres 1/35 of 15.210 acres	0.2390%	0.6476%	HB2058
(a.1.1.6) Andy Glen Keen 4846 Quarterwood Rd Thaxton, VA 24174	0.4346 acres 1/35 of 15.210 acres	0.2390%	0.6476%	HB2058
(a.1.1.7) Randy Lynn Keen 49 Lakeshore Terrace Hardy, VA 24101	0.4346 acres 1/35 of 15.210 acres	0.2390%	0.6476%	HB2058
(a.2) Arnold J. Keene 962 Ascue Rd Cedar Bluff, VA 24609	3.0420 acres 1/5 of 15.210 acres	1.6730%	4.5329%	HB2058
(a.3) Paul Keene Heirs Devisees, Successor <i>Deceased with no issue - interest passes to siblings</i> or Assigns				
(a.4) Elizabeth Ann McCowan Justice PO Box 677 Rosedale, VA 24280	3.0420 acres 1/5 of 15.210 acres	1.6730%	4.5329%	HB2058
(a.5) Ruby Lee Keene Hale Heirs, Devisees, Successors or Assigns				
(a.5.1) Billy Ray Hale PO Box 311 Honaker, VA 24260	0.7605 acres 1/20 of 15.210 acres	0.4183%	1.1332%	HB2058
(a.5.2) Linda K. Matney PO Box 738 Pounding Mill, VA 24637	0.7605 acres 1/20 of 15.210 acres	0.4183%	1.1332%	HB2058
(a.5.3) Brenda Weddle PO Box 852 Pounding Mill, VA 24637	0.7605 acres 1/20 of 15.210 acres	0.4183%	1.1332%	HB2058
(a.5.4) Carl Lee Hale 104 Third Ave Richlands, VA 24641	0.7605 acres 1/20 of 15.210 acres	0.4183%	1.1332%	HB2058
(a.6) Anna R. Lambert 182 Blankenship Dr N. Tazewell, VA 24630	3.0420 acres 1/5 of 15.210 acres	1.6730%	4.5329%	HB2058

Tract #56 - 12.845 Acre Tract

COAL OWNERSHIP

(1) Hugh Macrae Land Trust Tr 2 c/o Alan Siegel Esq Gump, Strauss, Akin LLP 1 Bryant Park, Floor 41 New York, NY 10036-6715	12.845 acres	7.0644%	<i>n/a</i>	
---	--------------	---------	------------	--

Exhibit EE
UNIT SLW8
Docket # VGOB-92-0421-0216-04
List of Respondents with Royalty Split Agreements/Court Orders/HB2058

	Net Acres in Unit	Interest in Unit	Percent of Escrow
--	----------------------	---------------------	----------------------

By Assignment and Bill of Sale (Gas lease royalty), HMLT devised all of its right, title and interest (other than "Excluded Assets") to Torch Energy Advisors Inc. effective September 4, 1991 and recorded in Buchanan County under DB474 / PG384.

Torch Oil & Gas Company
c/o Sue Ann Craddock
670 Dona Ana Road SW
Deming, New Mexico 88030

Effective 2/1/11, Torch Oil & Gas Company assigned a 2% ORRI to SAC Investments, L.P.

Effective 3/31/14, Torch Oil & Gas Company, et al. assigned and conveyed 10% of its right, title and interest to Rockport Oil & Gas, L.L.C. In addition, Torch Oil & Gas Company, et al. assigned and conveyed the remaining 90% of its right, title and interest to Chisos, Ltd.

Rockport Oil & Gas L.L.C. PO Box 847 Houston, TX 77001	1.28 acres 1/10 of 12.845 acres	0.7064%
Chisos, LTD 670 Dona Ana Road SW Deming, New Mexico 88030	11.56 acres 9/10 of 12.845 acres	6.3579%

OIL & GAS OWNERSHIP

(1) Ernest Keene Heirs (a.k.a. Ernest Keen) <i>(15 acre tract)</i>	12.845 acres	7.0644%		
(a) Lula Sisk Keen Heirs, Devisees, or Assigns				
(a.1) Ralph Keene Heirs, Devisees, Successors or Assigns				
(a.1.1) Grace Keen Heirs, Devisees, Successors or Assigns				
(a.1.1.1) Delores E. Estep 200 Summit Ave Lebanon, VA 24266	0.3670 acres 1/35 of 15.210 acres	0.2018%	0.5469%	HB2058
(a.1.1.2) Darlene Bradley PO Box 503 Keen Mountain, VA 24624	0.3670 acres 1/35 of 11.51 acres	0.2018%	0.5469%	HB2058
(a.1.1.3) Diana Lee Asbury PO Box 974 Lowell, NC 28098	0.3670 acres 1/35 of 11.51 acres	0.2018%	0.5469%	HB2058
(a.1.1.4) Roy Earnest Keen 200 Summit Ave Lebanon, VA 24266	0.3670 acres 1/35 of 11.51 acres	0.2018%	0.5469%	HB2058
(a.1.1.5) Ralph Douglas Keen PO Box 1121 Raven, VA 24639	0.3670 acres 1/35 of 11.51 acres	0.2018%	0.5469%	HB2058
(a.1.1.6) Andy Glen Keen 4846 Quarterwood Rd Thaxton, VA 24174	0.3670 acres 1/35 of 11.51 acres	0.2018%	0.5469%	HB2058
(a.1.1.7) Randy Lynn Keen 49 Lakeshore Terrace Hardy, VA 24101	0.3670 acres 1/35 of 11.51 acres	0.2018%	0.5469%	HB2058

Exhibit EE
UNIT SLW8
Docket # VGOB-92-0421-0216-04
List of Respondents with Royalty Split Agreements/Court Orders/HB2058

	Net Acres in Unit	Interest in Unit	Percent of Escrow	
(a.2) Arnold J. Keene 962 Ascue Rd Cedar Bluff, VA 24609	2.5690 acres 1/5 of 11.51 acres	1.4129%	3.8281%	HB2058
(a.3) Paul Keene Heirs Devisees, Successors or Assigns <i>Deceased with no issue - interest passes to siblings</i>				
(a.4) Elizabeth Ann McCowan Justice PO Box 677 Rosedale, VA 24280	2.5690 acres 1/5 of 11.51 acres	1.4129%	3.8281%	HB2058
(a.5) Ruby Lee Keene Hale Heirs, Devisees, Successors or Assigns				
(a.5.1) Billy Ray Hale PO Box 311 Honaker, VA 24260	0.6423 acres 1/20 of 11.51 acres	0.3532%	0.9570%	HB2058
(a.5.2) Linda K. Matney PO Box 738 Pounding Mill, VA 24637	0.6423 acres 1/20 of 11.51 acres	0.3532%	0.9570%	HB2058
(a.5.3) Brenda Weddle PO Box 852 Pounding Mill, VA 24637	0.6423 acres 1/20 of 11.51 acres	0.3532%	0.9570%	HB2058
(a.5.4) Carl Lee Hale 104 Third Ave Richlands, VA 24641	0.6423 acres 1/20 of 11.51 acres	0.3532%	0.9570%	HB2058
(a.6) Anna R. Lambert 182 Blankenship Dr N. Tazewell, VA 24630	2.5690 acres 1/5 of 11.51 acres	1.4129%	3.8281%	HB2058

Tract #56A - 0.171 Acre Tract

COAL OWNERSHIP

- (1) Hugh Macrae Land Trust Tr 2
c/o Alan Siegel Esq
Gump, Strauss, Akin LLP
1 Bryant Park, Floor 41
New York, NY 10036-6715

0.171 acres

0.0940%

n/a

By Assignment and Bill of Sale (Gas lease royalty), HMLT devised all of its right, title and interest (other than "Excluded Assets") to Torch Energy Advisors Inc. effective September 4, 1991 and recorded in Buchanan County under DB474 / PG384.

Torch Oil & Gas Company
c/o Sue Ann Craddock
670 Dona Ana Road SW
Deming, New Mexico 88030

Effective 2/1/11, Torch Oil & Gas Company assigned a 2% ORRI to SAC Investments, L.P.

Effective 3/31/14, Torch Oil & Gas Company, et al. assigned and conveyed 10% of its right, title and interest to Rockport Oil & Gas, L.L.C. In addition, Torch Oil & Gas Company, et al. assigned and conveyed the remaining 90% of its right, title and interest to Chisos, Ltd.

Rockport Oil & Gas L.L.C.
PO Box 847
Houston, TX 77001

0.02 acres
1/10 of 0.171 acres

0.0094%

Chisos, LTD
670 Dona Ana Road SW
Deming, New Mexico 88030

0.15 acres
9/10 of 0.171 acres

0.0846%

Exhibit EE
UNIT SLW8
Docket # VGOB-92-0421-0216-04
List of Respondents with Royalty Split Agreements/Court Orders/HB2058

	Net Acres in Unit	Interest in Unit	Percent of Escrow
--	----------------------	---------------------	----------------------

OIL & GAS OWNERSHIP

(1) CNX Gas Company LLC 1000 Consol Energy Drive Canonsburg, PA 15317 <i>(previously Julius Rowe)</i>	0.171 acres	0.0940%	<i>n/a</i>
--	-------------	---------	------------

Tract #57 - 1.266 Acre Tract

COAL OWNERSHIP

(1) Hugh Macrae Land Trust Tr 17 c/o Alan Siegel Esq Gump, Strauss, Akin LLP 1 Bryant Park, Floor 41 New York, NY 10036-6715	1.266 acres	0.6963%	<i>n/a</i>
--	-------------	---------	------------

By Assignment and Bill of Sale (Gas lease royalty), HMLT devised all of its right, title and interest (other than "Excluded Assets") to Torch Energy Advisors Inc. effective September 4, 1991 and recorded in Buchanan County under DB474 / PG384.

Torch Oil & Gas Company
c/o Sue Ann Craddock
670 Dona Ana Road SW
Deming, New Mexico 88030

Effective 2/1/11, Torch Oil & Gas Company assigned a 2% ORRI to SAC Investments, L.P.

Effective 3/31/14, Torch Oil & Gas Company, et al. assigned and conveyed 10% of its right, title and interest to Rockport Oil & Gas, L.L.C. In addition, Torch Oil & Gas Company, et al. assigned and conveyed the remaining 90% of its right, title and interest to Chisos, Ltd.

Rockport Oil & Gas L.L.C. PO Box 847 Houston, TX 77001	0.13 acres 1/10 of 1.266 acres	0.0696%	
Chisos, LTD 670 Dona Ana Road SW Deming, New Mexico 88030	1.14 acres 9/10 of 1.266 acres	0.6266%	

OIL & GAS OWNERSHIP

(1) Garden Realty Corporation 108 Bexley Road Moorsville, NC 28117	1.266 acres	0.6963%	<i>n/a</i>
--	-------------	---------	------------

Tract #58 - 8.23 Acre Tract

COAL OWNERSHIP

(1) Coal Mountain Mining Company, LLP. Tr 24 P. O. Box 675 Tazewell, VA 24651	8.230 acres	4.5263%	<i>n/a</i>
---	-------------	---------	------------

OIL & GAS OWNERSHIP

(1) Garden Realty Corporation 108 Bexley Road Moorsville, NC 28117	8.230 acres	4.5263%	<i>n/a</i>
--	-------------	---------	------------

Exhibit EE
UNIT SLW8
Docket # VGOB-92-0421-0216-04
List of Respondents with Royalty Split Agreements/Court Orders/HB2058

	Net Acres in Unit	Interest in Unit	Percent of Escrow	
<u>Tract #58A - 7.14 Acre Tract</u>				
<u>COAL OWNERSHIP</u>				
(1) Coal Mountain Mining Company, LLP. Tr 24 P. O. Box 675 Tazewell, VA 24651	7.140 acres	3.9268%	n/a	
<u>OIL & GAS OWNERSHIP</u>				
(1) Garden Realty Corporation 108 Bexley Road Moorsville, NC 28117	7.140 acres	3.9268%	n/a	
<u>Tract #59 - 0.090 Acre Tract</u>				
<u>COAL OWNERSHIP</u>				
(1) Hugh Macrae Land Trust Tr 17 c/o Alan Siegel Esq Gump, Strauss, Akin LLP 1 Bryant Park, Floor 41 New York, NY 10036-6715	0.090 acres	0.0495%	n/a	
<i>By Assignment and Bill of Sale (Gas lease royalty), HMLT devised all of its right, title and interest (other than "Excluded Assets") to Torch Energy Advisors Inc. effective September 4, 1991 and recorded in Buchanan County under DB474 / PG384.</i>				
Torch Oil & Gas Company c/o Sue Ann Craddock 670 Dona Ana Road SW Deming, New Mexico 88030				
<i>Effective 2/1/11, Torch Oil & Gas Company assigned a 2% ORRI to SAC Investments, L.P.</i>				
<i>Effective 3/31/14, Torch Oil & Gas Company, et al. assigned and conveyed 10% of its right, title and interest to Rockport Oil & Gas, L.L.C. In addition, Torch Oil & Gas Company, et al. assigned and conveyed the remaining 90% of its right, title and interest to Chisos, Ltd.</i>				
Rockport Oil & Gas L.L.C. PO Box 847 Houston, TX 77001	0.01 acres 1/10 of 0.090 acres	0.0049%		
Chisos, LTD 670 Dona Ana Road SW Deming, New Mexico 88030	0.08 acres 9/10 of 0.090 acres	0.0445%		
<u>OIL & GAS OWNERSHIP</u>				
(1) W.J. Sisk Heirs, Devisees, Successors or Assigns (Tract 4, 13.1267 acres)	0.09 acres	0.0495%		
<i>Larry Douglas Chambers conveyed Tracts 3 & 4 by deed dated 11/9/1995 to John F. and Brinda L. Compton, DB 442 PG 571 Karen Chambers conveyed Tracts 3 & 4 by deed dated 11/9/1995 to John F. and Brinda L. Compton, DB 442 PG 571</i>				
(a) John F. Compton 1056 Cobbler Rd Raven, VA 24639	0.04 acres 3/7 of 0.090 acres	0.0212%	0.0575%	HB2058
(b) Brinda L. Compton 1056 Cobbler Rd Raven, VA 24639	0.04 acres 3/7 of 0.090 acres	0.0212%	0.0575%	HB2058
Total Acreage in Unit		140.3841		
Total Percentage of Unit		77.2071%		

Exhibit J
Unit SLW8 Escrow Account Reconciliation
VGOB 92-0121-0216

CNX Deposit Information		
Check Date	Check Number	Total
Total Deposited		\$27,340.06
01 Disbursement		-\$5,302.22
02 Disbursement		-\$4,106.00
03 Disbursement		-\$10,433.93
Interest and Fees		\$7,420.51
Total		\$14,918.42
March 2016 First Bank and Trust balance		
		\$16,002.64
Difference		-\$1,084.22

Escrow Bank Data													Running Balance	Difference
Date	Escrow Royalty Deposits	Income	\$ Mktet Int	CDARS Int	Fees	Distributions	Audit Costs	Corrections	Gain/Loss	Royalty Bonus	Total Int. and Fees	Bank Balance		

AFFIDAVIT OF MAILING – COAL OWNER

COMMONWEALTH OF VIRGINIA
COUNTY OF **BUCHANAN**


Applicant: CNX Gas Company LLC
Relief Sought: Disbursement Petition for **SLW8**
VGOB: 92-0421-0216-03

I, Anita D. Duty, after being duly sworn upon oath, state as follows:

1. I am the Pooling Supervisor for CNX Land Resources, Inc. and am responsible for the notification process required by Va. Code Ann. §45.1-361.19 of the Code of Virginia and 4VAC25-160-40.

2. That on **November 4, 2015** a true and correct copy of the coal owner dismissal and prior order were mailed, via certified mail return receipt requested, based upon information and belief, the names and last-known addresses, where such addresses are known, of the parties owning an interest in this cause are set forth and attached hereto.

3. Notice of this cause has therefore been served by mail pursuant to the applicable statutes and rules of the Board.




Anita D. Duty
Pooling Supervisor
for CNX Land LLC


STATE OF VIRGINIA

COUNTY OF TAZEWELL, TO-WIT:

TAKEN, SUBSCRIBED AND SWORN to before me this 19th day of May,
2016.


Notary Public

My commission expires: 12/31/2019



CERTIFICATION OF NOTICE
CNX Gas Company LLC

SLW8
VGOB 92-0421-0216-03
Coal Owner Dismissal

Last Name	First Name	MAILED	SLW8	RECEIPT #	Received
Torch Oil and Gas Company	(Coal Owner)	11/4/2015	x	70151520000353330240	11/7/2015
Hugh MacRae	(Coal Owner)	11/4/2015	x	70091680000108911298	11/9/2015
Gentry Locke	(Coal Owner)	11/4/2015	x	70091680000108911274	11/10/2015
Chisos, LTD	(Coal Owner)	11/4/2015	x	70091680000108911281	11/9/2015

SENDER: COMPLETE THIS SECTION

- Complete Items 1, 2, and 3. Also complete Item 4 if Restricted Delivery is desired.
- Print your name and address on the reverse so that we can return the card to you.
- Attach this card to the back of the mailpiece, or on the front if space permits.

1. Article Addressed to:
 Hugh McCrae
 PO BOX 830
 Tazewell VA
 24651

COMPLETE THIS SECTION ON DELIVERY

A. Signature: *[Signature]* Agent Address

B. Received by (Printed Name): *[Signature]* C. Date of Delivery: 11/9/15

D. Is delivery address different from Item 1? Yes No
 If YES, enter delivery address below:

2. Service Type:
 Registered Mail Express Mail
 Insured Mail Return Receipt for Merchandise
 C.O.D.

4. Restricted Delivery? (Extra Fee) Yes No

7009 1680 0001 0891 1298
 PS Form 3811, February 2004 Domestic Return Receipt

SENDER: COMPLETE THIS SECTION

- Complete Items 1, 2, and 3. Also complete Item 4 if Restricted Delivery is desired.
- Print your name and address on the reverse so that we can return the card to you.
- Attach this card to the back of the mailpiece, or on the front if space permits.

1. Article Addressed to:
 Chisos
 670 Dona Ana Rd
 Deming NM 88030

COMPLETE THIS SECTION ON DELIVERY

A. Signature: *[Signature]* Agent Address

B. Received by (Printed Name): B. Jacobson C. Date of Delivery: 11/9/15

D. Is delivery address different from Item 1? Yes No
 If YES, enter delivery address below:

3. Service Type:
 Certified Mail Express Mail
 Registered Return Receipt for Merchandise
 Insured Mail C.O.D.

4. Restricted Delivery? (Extra Fee) Yes No

7009 1680 0001 0891 1274
 PS Form 3811, February 2004 Domestic Return Receipt

SENDER: COMPLETE THIS SECTION

- Complete Items 1, 2, and 3. Also complete Item 4 if Restricted Delivery is desired.
- Print your name and address on the reverse so that we can return the card to you.
- Attach this card to the back of the mailpiece, or on the front if space permits.

1. Article Addressed to:
 Gentry Locke
 Attn: Kathy Wright
 PO BOX 40013
 Roanoke VA 24022-0013

COMPLETE THIS SECTION ON DELIVERY

A. Signature: *[Signature]* Agent Address

B. Received by (Printed Name): *[Signature]* C. Date of Delivery: 11/9/15

D. Is delivery address different from Item 1? Yes No
 If YES, enter delivery address below:

3. Service Type:
 Certified Mail Express Mail
 Registered Return Receipt for Merchandise
 Insured Mail C.O.D.

4. Restricted Delivery? (Extra Fee) Yes No

7009 1680 0001 0891 1281
 PS Form 3811, February 2004 Domestic Return Receipt



USPS Tracking®



Customer Service ›
Have questions? We're here to help.



Get Easy Tracking Updates ›
Sign up for My USPS.

Tracking Number: 70151520000353330240

Updated Delivery Day: Saturday, November 7, 2015

Product & Tracking Information

Available Actions

Postal Product:

Features:
Certified Mail™

Delivery Date

Status/Event

Location

November 7, 2015, 9:44 am

Delivered

DEMING, NM 88030

November 7, 2015, 8:33 am

Arrived at Unit

DEMING, NM 88030

November 7, 2015, 8:33 am

Arrived at Unit

DEMING, NM 88030

November 7, 2015, 4:28 am

Departed USPS Facility

EL PASO, TX 79910

November 6, 2015, 7:24 pm

Arrived at USPS Facility

EL PASO, TX 79910

November 6, 2015, 4:26 am

Departed USPS Facility

CHARLESTON, WV 25350

November 4, 2015, 10:04 pm

Arrived at USPS Facility

CHARLESTON, WV 25350

Track Another Package

Tracking (or receipt) number

Track It

Manage Incoming Packages

Track all your packages from a dashboard.
No tracking numbers necessary.

Sign up for My USPS ›

