

BEFORE THE VIRGINIA GAS AND OIL BOARD

PETITIONER: CNX Gas Company LLC

DIVISION OF GAS AND OIL

DOCKET NO: VGOB 96-0116-0530-05

RELIEF SOUGHT: (1) DISBURSEMENT FROM ESCROW REGARDING TRACT(S) 2A, 2B, 2C, 3, 6, 999 (2) AND AUTHORIZATION FOR DIRECT PAYMENT OF ROYALTIES (3) AND DISMISSAL OF COAL OWNERS PURSUANT TO CODE OF VIRGINIA SECTION 45.1-361.22:2.

HEARING DATE: April 19, 2016

DRILLING UNIT: V28

BUCHANAN COUNTY, VIRGINIA

PETITION FOR ORDER OF DISBURSEMENT OF ESCROW FUNDS

1. Petitioner and its counsel

Petitioner is CNX Gas Company LLC, P. O. Box 570, Pounding Mill, VA 24637, (276)596-5075. Petitioner's counsel is Mark A. Swartz, Hillard & Swartz, LLP, 122 Capital Street, Suite 201, Charleston, WV 25301.

2. Relief Sought

(1) the disbursement of escrowed funds heretofore deposited with the Board's Escrow Agent, attributable to Tracts 2A, 2B, 2C, 3, & 6, as depicted upon the annexed table; and (2) authorization to begin paying royalties directly to: Jack Kirby Mullins, Jr., Rita Jill Baker, Kathy Looney, Phyllis J. Boyd, Daniel Arthur Johnson, Russel Dean Johnson, Kendris Harman, Henry F. Harman, Sarah Jane Keen, Walter L. Keen, Patty Chambers. (3) Dismissal of coal owner: Hugh MacRae/Torch Oil & Gas Co.

3. Legal Authority

Va. Code Ann. § 45.1-361.1 et seq., 4 VAC 25-160-140., and relevant Virginia Gas and Oil Board Orders ("Board") heretofore promulgated pursuant to law.

4. Type of Well(s)

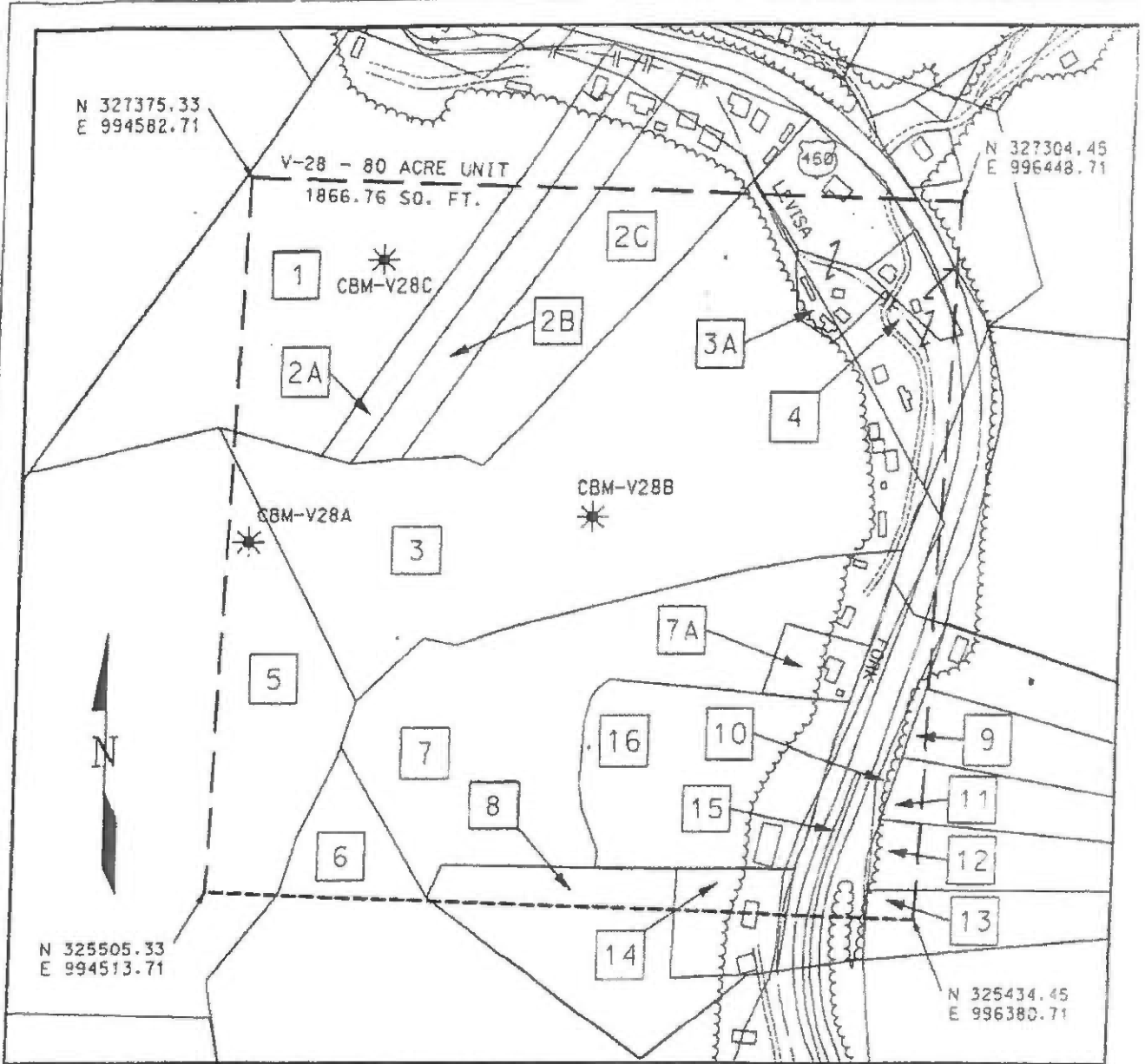
Coalbed Methane

5. Factual basis for relief requested

- a. Kendris Harman, Henry F. Harman, Walter L. Keen is entitled to 100% of the CBM royalties awarded under Case No. CL 12-292, Opinion dated January 22, 2015, Said consent order allows the Applicant and Designated Operator to pay royalties directly to the person(s) identified in Exhibit EE annexed hereto and the annexed Table, further, specifies how said royalties are to be paid.
- b. Jack Kirby Mullins, Jr., Rita Jill Baker, Phyllis J. Boyd, Daniel Arthur Johnson, Russel Dean Johnson, Sarah Jane Keen, Kathy Looney & Patty Chambers are the gas claimants in Tract 2A, 2B, 2C, 3, 6. As such, is entitled to 100% of the CBM royalties now in escrow and as may be hereafter payable. See Va. Code Ann. § 45.1-361.22:2.A.
- c. That CNX Gas Company LLC has given the notice(s) required by § 45.1-361.22:2.A to all conflicting claimants identified in the above referenced pooling Order and any supplemental Orders pertaining thereto.
- d. That none of the conflicting claimants noticed have provided, within 45 days of the notice(s) given as provided in b. above, the Board, its designated agent the Director of the Division of Gas and Oil, the Operator and/or the Applicant evidence of either an agreement regarding the escrowed funds/royalties or a proceeding regarding same.
- e. That a detailed accounting in accordance with the applicable provisions of § 45.1-361.22 is submitted herewith and identified as Exhibit J.
- f. That an Exhibit identified as Table 1 is annexed hereto, and it specifies how the disbursement (s) is to be calculated and paid by the escrow agent.
- g. That Va. Code Ann. § 45.1-361.22:2.A. further provides that the Operator shall pay such royalties as may hereafter be payable directly to the gas claimant Jack Kirby Mullins, Jr., Rita Jill Baker, Phyllis J. Boyd, Daniel Arthur Johnson, Russel Dean Johnson, Sarah Jane Keen, Kathy Looney & Patty Chambers and not escrow same. See Exhibit EE annexed hereto.

6. Attestation

The foregoing Petition to the best of my knowledge, information, and belief is true and correct.



LEGEND

- ↖ TRACT LAND HOOK
- ★ EXISTING CBM WELL
- [2] TRACT LAND ID'S

EXHIBIT A
 OAKWOOD FIELD UNIT V-28
 FORCE POOLING
 VGOB-96/01/16-0530

Company Buchanan Production Co. Well Name and Number UNIT V-28
 Tract No. _____ Elevation _____ Quadrangle Keen Mountain
 County Buchanan District Hurricane Scale: 1" = 400' Date 12/14/95
 This plat is a new plat ; an updated plat _____ ; or a final plat _____

Form DGO-GD-7
 Rev. 9/91

Michael E. Meyer (Affix Seal)
 Licensed Professional Engineer or Licensed Land Surveyor

CONSOL Inc.
CBM V-28
Tract Identifications
DGO-GO-7 Attachment

1. Hugh MacRae Land Trust - Tr. 17 - Coal
Coal Lessees
Island Creek Coal Company - Pocahontas No. 3 seam
United Coal Company - Coal above drainage
Consolidation Coal Company - Coal below drainage
Buchanan Production Company - CBM Lessee
Roscoe Deskins - Surface, Oil & Gas
Buchanan Production Company - CBM, Oil & Gas Lessee
7.60 acres - 9.5034%

- 2A. Hugh MacRae Land Trust - Tr. 17 - Coal
Coal Lessees
Island Creek Coal Company - Pocahontas No. 3 seam
United Coal Company - Coal above drainage
Consolidation Coal Company - Coal below drainage
Buchanan Production Company - CBM Lessee
Selma June Mullins - Surface, Oil & Gas
Buchanan Production Company - CBM, Oil & Gas Lessee
1.54 acres - 1.9209%

- 2B. Hugh MacRae Land Trust - Tr. 17 - Coal
Coal Lessees
Island Creek Coal Company - Pocahontas No. 3 seam
United Coal Company - Coal above drainage
Consolidation Coal Company - Coal below drainage
Buchanan Production Company - CBM Lessee
Kathy Looney - Surface, Oil & Gas
Buchanan Production Company - CBM, Oil & Gas Lessee
2.14 acres - 2.6791%

- 2C. Hugh MacRae Land Trust - Tr. 17 - Coal
Coal Lessees
Island Creek Coal Company - Pocahontas No. 3 seam
United Coal Company - Coal above drainage
Consolidation Coal Company - Coal below drainage
Buchanan Production Company - CBM Lessee
Gussie Johnson - Surface, Oil & Gas
Buchanan Production Company - CBM, Oil & Gas Lessee
4.93 acres - 6.1671%

3. Hugh MacRae Land Trust - Tr. 17 - Coal
Coal Lessees
Island Creek Coal Company - Pocahontas No. 3 seam
United Coal Company - Coal above drainage
Consolidation Coal Company - Coal below drainage
Buchanan Production Company - CBM Lessee
A.J. Harmon heirs - Oil & Gas
24.46 acres - 30.5700%

CONSOL Inc.
CBM V-28
Tract Identifications
DGO-GO-7 Attachment

- 3a. Hugh MacRae Land Trust - Tr. 17 - Coal
Coal Lessees
Island Creek Coal Company - Pocahontas No. 3 seam
United Coal Company - Coal above drainage
Consolidation Coal Company - Coal below drainage
Buchanan Production Company - CBM Lessee
John Ford - Surface, Oil & Gas
0.25 acres - 0.3159%

4. Yukon Pocahontas Coal Company, et al - Tr. 11-3 -
Coal, Oil & Gas
Coal Lessees
Island Creek Coal Company - Coal Below Tiller
Jewell Smokeless Coal Corp.
Permac, Inc.
Buchanan Production Company - CBM Lessee
4.96 acres - 6.2050%

5. Hugh MacRae Land Trust - Tr. 17 - Coal
Coal Lessees
Island Creek Coal Company - Pocahontas No. 3 seam
United Coal Company - Coal above drainage
Consolidation Coal Company - Coal below drainage
Buchanan Production Company - CBM Lessee
Consolidation Coal Company - Surface, Oil & Gas
6.03 acres - 7.5319%

6. Hugh MacRae Land Trust - Tr. 17 - Coal
Coal Lessees
Island Creek Coal Company - Pocahontas No. 3 seam
United Coal Company - Coal above drainage
Consolidation Coal Company - Coal below drainage
Buchanan Production Company - CBM Lessee
Patty Chambers - Surface, Oil & Gas
Buchanan Production Company - CBM, Oil & Gas Lessee
1.91 acres - 2.3885%

7. Hugh MacRae Land Trust - Tr. 17 - Coal
Coal Lessees
Island Creek Coal Company - Pocahontas No. 3 seam
United Coal Company - Coal above drainage
Consolidation Coal Company - Coal below drainage
Buchanan Production Company - CBM Lessee
Bonnie Keen - Surface, Oil & Gas
Buchanan Production Company - CBM, Oil & Gas Lessee
12.26 acres - 15.3292%

CONSOL Inc.

CBM V-28

Tract Identifications/DGO-GO-7 Attachment

- 7a. Hugh MacRae Land Trust - Tr. 17 - Coal
Coal Lessees
Island Creek Coal Company - Pocahontas No. 3 seam
United Coal Company - Coal above drainage
Consolidation Coal Company - Coal below drainage
Buchanan Production Company - CBM Lessee
Coy Horn - Surface, Oil & Gas
0.89 acres - 1.1121%
8. Hugh MacRae Land Trust - Tr. 17 - Coal
Coal Lessees
Island Creek Coal Company - Pocahontas No. 3 seam
United Coal Company - Coal above drainage
Consolidation Coal Company - Coal below drainage
Buchanan Production Company - CBM Lessee
Corbit Jackson - Surface, Oil & Gas
Pocahontas Gas Partnership - CBM Lessee
1.47 acres - 1.8324%
9. Coal Mountain Mining - Tr. 24 - Coal
Coal Lessees
Island Creek Coal Company - Pocahontas No. 3 seam
United Coal Company - Coal above drainage
Consolidation Coal Company - Coal below drainage
Buchanan Production Company - CBM Lessee
Garden Realty Corporation - Oil & Gas
Consolidation Coal Company / Buchanan Production -
Oil & Gas, CBM Lessee
0.13 acres - 0.1643%
10. Yukon Pocahontas Coal Company, et al - Tr. 11-3 -
Coal, Oil & Gas
Coal Lessees
Island Creek Coal Company - Coal Below Tiller
Jewell Smokeless Coal Corp.
Permac, Inc.
Buchanan Production Company - CBM Lessee
0.32 acres - 0.4044%
- 11- Coal Mountain Mining - Tr. 24 - Coal
13 Coal Lessees
Island Creek Coal Company - Pocahontas No. 3 seam
United Coal Company - Coal above drainage
Consolidation Coal Company - Coal below drainage
Buchanan Production Company - CBM Lessee
Garden Realty Corporation - Oil & Gas
Consolidation Coal Company / Buchanan Production -
Oil & Gas, CBM Lessee
1.03 acres - 1.2890%

CONSOL Inc.

CBM V-28

Tract Identifications/DGO-GO-7 Attachment

14. Hugh MacRae Land Trust - Tr. 17 - Coal
Coal Lessees
Island Creek Coal Company - Pocahontas No. 3 seam
United Coal Company - Coal above drainage
Consolidation Coal Company - Coal below drainage
Buchanan Production Company - CBM Lessee
Kell E. Vandyke - Surface, Oil & Gas
0.51 acres - 0.6319%
15. Yukon Pocahontas Coal Company, et al - Tr. 11-3 -
Coal, Oil & Gas
Coal Lessees
Island Creek Coal Company - Coal Below Tiller
Jewell Smokeless Coal Corp.
Permac, Inc.
Buchanan Production Company - CBM Lessee
2.90 acres - 3.6269%
16. Hugh MacRae Land Trust - Tr. 17 - Coal
Coal Lessees
Island Creek Coal Company - Pocahontas No. 3 seam
United Coal Company - Coal above drainage
Consolidation Coal Company - Coal below drainage
Buchanan Production Company - CBM Lessee
Oakwood Full Gospel Church - Surface, Oil & Gas
6.66 acres - 8.3281%

Wells contributing to the escrow account:

Exhibit E
 Oakwood Field Unit V-28
 Docket #VGOB 96-0116-0530-05
 List of Respondents that require escrow

	Acres in Unit	Percent of Unit	Division of Interest in 1 LEFT = 28.0563%	Division of Interest in 2 LEFT = 15.7380%
--	---------------	-----------------	--	--

Tract 3A, 0.25 acre tract

COAL OWNERSHIP

(1) Hugh MacRae Land Trust, Tr.17 c/o Alan Siegel, Esq. Gump, Strauss, Akin LLP 1 Bryant Park New York, NY 10036-6715	0.25 acres	0.3125%	0.08768%	0.04918%
---	------------	---------	----------	----------

By Assignment and Bill of Sale, HMLT devised all of its right, title and interest (other than "Excluded Assets") to Torch Energy Advisors Inc. effective September 4, 1991 and recorded in Buchanan County under DB474 / PG384.

Torch Oil and Gas Company
 c/o Sue Ann Craddock
 670 Dona Ana Road SW
 Deming, NM 88030

OIL & GAS OWNERSHIP

Need prior owners W-9 and new owner info

- (1) John Ford Heirs, Devisees,
 Successors or Assigns

The Heirs of John Ford: Jackson Ford, Eunice McNulty, Donald Ford, Judy Hicks, Cindy Cline and James Ford conveyed to James Elwood Keen 11/3/1999 DB499/121

(a) James Elwood Keen Rt. 1 Box 132 Raven, VA 24639	0.25 acres	0.3125%	0.08768%	0.04918%
---	------------	---------	----------	----------

Tract 8, 1.47 acre tract

COAL OWNERSHIP

(1) Hugh MacRae Land Trust, Tr.17 c/o Alan Siegel, Esq. Gump, Strauss, Akin LLP 1 Bryant Park New York, NY 10036-6715	1.47 acres	1.8375%	0.51553%	0.28919%
---	------------	---------	----------	----------

By Assignment and Bill of Sale, HMLT devised all of its right, title and interest (other than "Excluded Assets") to Torch Energy Advisors Inc. effective September 4, 1991 and recorded in Buchanan County under DB474 / PG384.

Torch Oil and Gas Company
 c/o Sue Ann Craddock
 670 Dona Ana Road SW
 Deming, NM 88030

OIL & GAS OWNERSHIP

The ownership listed below is currently being reviewed and documentation is being requested to verify title

(1) Corbit Jackson Heirs, Devisees, Successors or Assigns	1.47 acres	1.8375%	0.51553%	0.28919%
--	------------	---------	----------	----------

- (a) Wanda Ritchie Heirs, Devisees,
 Successors or Assigns

Exhibit E
Oakwood Field Unit V-28
Docket #VGOB 96-0116-0530-05
List of Respondents that require escrow

	Acres in Unit	Percent of Unit	Division of Interest in 1 LEFT = 28.0563%	Division of Interest in 2 LEFT = 15.7380%
(a.1) Charles (aka Bud) Ritchie 121 Lauren Lane Hendersonville, TN 37075	0.92 acres 5/8 of 1.47 acres	1.1484%	0.32221%	0.18074%
(b) Lowery Jackson (aka Lora Lee Jackson) Heirs, Devisees, Successors or Assigns				
(b.1) Ruth Jackson	<i>Conveyed by quitclaim deed to Jerry Jackson (Instrument 8-1526 2/26/2008)</i>			
(b.1.1) Jerry Jackson	<i>Conveyed by quitclaim deed to Rebecca R. Hale (2/4/2009)</i>			
(b.1.1.1) Rebecca R. Hale 1509 Kentucky Ave. Bristol, TN 37620	0.18 acres 1/8 of 1.47 acres	0.2297%	0.06444%	0.03615%
(c) Corbit C. Jackson Heirs, Devisees, Successors or Assigns				
(c.1) Jerry Jackson	<i>Conveyed by quitclaim deed to Rebecca R. Hale (2/4/2009)</i>			
(c.1.1) Rebecca R. Hale 1509 Kentucky Ave. Bristol, TN 37620	0.18 acres 1/8 of 1.47 acres	0.2297%	0.06444%	0.03615%
(d) Herbert L. Jackson Heirs, Devisees, Successors or Assigns				
(d.1) Jerry Jackson	<i>Conveyed by quitclaim deed to Rebecca R. Hale (2/4/2009)</i>			
(d.1.1) Rebecca R. Hale 1509 Kentucky Ave. Bristol, TN 37620	0.18 acres 1/8 of 1.47 acres	0.2297%	0.06444%	0.03615%

Tract 14, 0.51 acre tract

COAL OWNERSHIP

(1) Hugh MacRae Land Trust, Tr.17 c/o Alan Siegel, Esq. Gump, Strauss, Akin LLP 1 Bryant Park New York, NY 10036-6715	0.51 acres	0.6375%	0.17886%	0.10033%
---	------------	---------	----------	----------

By Assignment and Bill of Sale, HMLT devised all of its right, title and interest (other than "Excluded Assets") to Torch Energy Advisors Inc. effective September 4, 1991 and recorded in Buchanan County under DB474 / PG384.

Torch Oil and Gas Company
c/o Sue Ann Craddock
670 Dona Ana Road SW
Deming, NM 88030

OIL & GAS OWNERSHIP

W9/Affidavit pending

(1) Kell E. Vandyke 1021 W. Main Street Abingdon, VA 24210	0.51 acres	0.6375%	0.17886%	0.10033%
--	------------	---------	----------	----------

Total Acreage in Conflict	2.2300	
Total Percentage in Conflict		2.7875%

Exhibit EE
Unit V-28
VGOB # 96-0116-0530-05
List of Respondents with Royalty Split Agreements/Court Orders/HB2058

	Acres in Unit	Percent of Unit	Division of Interest in 1 LEFT = 28.0563%	Division of Interest in 2 LEFT = 15.7380%	Percent of Escrow
<u>Tract 1, 7.60 acre tract</u>					
<u>COAL OWNERSHIP</u>					
(1) Hugh MacRae Land Trust, Tr.17 c/o Alan Siegel, Esq. Gump, Strauss, Akin LLP 1 Bryant Park New York, NY 10036-6715	7.60 acres	9.5000%	2.66535%	1.49511%	n/a
<i>By Assignment and Bill of Sale, HMLT devised all of its right, title and interest (other than "Excluded Assets") to Torch Energy Advisors Inc. effective September 4, 1991 and recorded in Buchanan County under DB474 / PG384.</i>					
Torch Oil and Gas Company c/o Sue Ann Craddock 670 Dona Ana Road SW Deming, NM 88030					
<u>OIL & GAS OWNERSHIP</u>					
(1) Roscoe Reuben Deskins Sr. Heirs, Devisees, Successors or Assigns	7.60 acres	9.5000%			
(a) Roscoe Deskins, Jr. 1728 Wardell Rd. Cedar Bluff, VA 24609	3.80 acres 1/2 of 16.67 acres	4.7500%	1.33267%	0.74756%	n/a
(b) Calvin Eddie Deskins 6972 Riverside Raven, VA 24639	3.80 acres 1/2 of 16.67 acres	4.7500%	1.33267%	0.74756%	n/a
<u>Tract 2A, 1.54 acre tract</u>					
<u>COAL OWNERSHIP</u>					
(1) Hugh MacRae Land Trust, Tr.17 c/o Alan Siegel, Esq. Gump, Strauss, Akin LLP 1 Bryant Park New York, NY 10036-6715	1.54 acres	1.9250%	0.54008%	0.30296%	
<i>By Assignment and Bill of Sale, HMLT devised all of its right, title and interest (other than "Excluded Assets") to Torch Energy Advisors Inc. effective September 4, 1991 and recorded in Buchanan County under DB474 / PG384.</i>					
Torch Oil and Gas Company c/o Sue Ann Craddock 670 Dona Ana Road SW Deming, NM 88030					
<u>OIL & GAS OWNERSHIP</u>					
Selma June Mullins Heirs, Devisees, Successors or Assigns	1.54 acres	1.9250%	0.54008%	0.30296%	
(1) Jack Kirby Mullins Heirs, Devisees, Successors or Assigns					
(1.1) Jack Kirby Mullins Heirs, Devisees, Successors or Assigns					
(1.1.1) Jack Kirby Mullins, Jr. PO Box 492 Keen Mountain, VA 24624	0.39 acres 1/4 of 1.54 acres	0.4813%	0.13502%	0.07574%	1.0347% HB2058
(1.1.2) Rita Jill Baker PO Box 94 Rosedale, VA 24280	0.39 acres 1/4 of 1.54 acres	0.4813%	0.13502%	0.07574%	1.0347% HB2058

Exhibit EE
Unit V-28
VGOB # 96-0116-0530-05
List of Respondents with Royalty Split Agreements/Court Orders/HB2058

	Acres in Unit	Percent of Unit	Division of Interest in 1 LEFT = 28.0563%	Division of Interest in 2 LEFT = 15.7380%	Percent of Escrow
(2) Selma June Mullins Heirs, Devisees, Successors or Assigns					
(2.1) Jack Kirby Mullins, Jr. PO Box 492 Keen Mountain, VA 24624	0.39 acres 1/4 of 1.54 acres	0.4813%	0.13502%	0.07574%	1.0347% HB2058
(1.1.2) Rita Jill Baker PO Box 94 Rosedale, VA 24280	0.39 acres 1/4 of 1.54 acres	0.4813%	0.13502%	0.07574%	1.0347% HB2058

Tract 2B, 2.14 acre tract

COAL OWNERSHIP

(1) Hugh MacRae Land Trust, Tr.17 c/o Alan Siegel, Esq. Gump, Strauss, Akin LLP 1 Bryant Park New York, NY 10036-6715	2.14 acres	2.6750%	0.75051%	0.42099%	
---	------------	---------	----------	----------	--

By Assignment and Bill of Sale, HMLT devised all of its right, title and interest (other than "Excluded Assets") to Torch Energy Advisors Inc. effective September 4, 1991 and recorded in Buchanan County under DB474 / PG384.

Torch Oil and Gas Company
c/o Sue Ann Craddock
670 Dona Ana Road SW
Deming, NM 88030

OIL & GAS OWNERSHIP

(1) Kathy Looney PO Box 276 Oakwood, VA 24631	2.14 acres	2.6750%	0.75051%	0.42099%	5.7511% HB2058
---	------------	---------	----------	----------	-------------------

Tract 2C, 4.93 acre tract

COAL OWNERSHIP

(1) Hugh MacRae Land Trust, Tr.17 c/o Alan Siegel, Esq. Gump, Strauss, Akin LLP 1 Bryant Park New York, NY 10036-6715	2.14 acres	2.6750%	0.75051%	0.42099%	
---	------------	---------	----------	----------	--

By Assignment and Bill of Sale, HMLT devised all of its right, title and interest (other than "Excluded Assets") to Torch Energy Advisors Inc. effective September 4, 1991 and recorded in Buchanan County under DB474 / PG384.

Torch Oil and Gas Company
c/o Sue Ann Craddock
670 Dona Ana Road SW
Deming, NM 88030

OIL & GAS OWNERSHIP

(1) Gussie Johnson Heirs, Devisees, Successors or Assigns	4.93 acres	6.1625%	1.72897%	0.96985%	
(1) Curtis Johnson Heirs, Devisees, Successors or Assigns					
(1.1) Gussie Lee "Babe" Johnson Heirs, Devisees, Successors or Assigns					
(1.1.1) Phyllis J. Boyd 5500 Qualia Road Chesterfield, VA 23832	0.82 acres 1/6 of 4.93 acres	1.0271%	0.28816%	0.16164%	2.2082% HB2058

Exhibit EE
Unit V-28
VGOB # 96-0116-0530-05
List of Respondents with Royalty Split Agreements/Court Orders/HB2058

	Acres in Unit	Percent of Unit	Division of Interest in 1 LEFT = 28.0563%	Division of Interest in 2 LEFT = 15.7380%	Percent of Escrow
(1.1.2) Daniel Johnson 5312 Old Kentucky Turnpike Road Raven, VA 24639	0.82 acres 1/6 of 4.93 acres	1.0271%	0.28816%	0.16164%	2.2082% HB2058
(1.1.3) Russell Dean Johnson PO Box 4538 North Myrtle Beach, SC 29597	0.82 acres 1/6 of 4.93 acres	1.0271%	0.28816%	0.16164%	2.2082% HB2058
(2) Gussie Lee "Babe" Johnson Heirs, Devisees, Successors or Assigns					
(2.1) Phyllis J. Boyd 5500 Qualia Road Chesterfield, VA 23832	0.82 acres 1/6 of 4.93 acres	1.0271%	0.28816%	0.16164%	2.2082% HB2058
(2.2) Daniel Johnson 5312 Old Kentucky Turnpike Road Raven, VA 24639	0.82 acres 1/6 of 4.93 acres	1.0271%	0.28816%	0.16164%	2.2082% HB2058
(2.3) Russell Dean Johnson PO Box 4538 North Myrtle Beach, SC 29597	0.82 acres 1/6 of 4.93 acres	1.0271%	0.28816%	0.16164%	2.2082% HB2058

Tract 3, 24.46 acre tract

COAL OWNERSHIP

(1) Hugh MacRae Land Trust, Tr.17 c/o Alan Siegel, Esq. Gump, Strauss, Akin LLP 1 Bryant Park New York, NY 10036-6715	24.46 acres	30.5750%	8.57821%	4.81189%	
---	-------------	----------	----------	----------	--

By Assignment and Bill of Sale, HMLT devised all of its right, title and interest (other than "Excluded Assets") to Torch Energy Advisors Inc. effective September 4, 1991 and recorded in Buchanan County under DB474 / PG384.

Torch Oil and Gas Company
c/o Sue Ann Craddock
670 Dona Ana Road SW
Deming, NM 88030

OIL & GAS OWNERSHIP

A.J. Harman heirs, et al (25.83 acres)	24.46 acres	30.5750%	8.57821%	4.81189%	
---	-------------	----------	----------	----------	--

(1) A.J. Harman Heirs, Devisees, Successors or Assigns

(a) Lydia M. Harman *Conveyed Interest to Walter Lee Keen & Henry Harman Deed Book 157, Page 360*

(a.1) Luthur Harman Heirs, Devisees, Successors or Assigns

(a.1.1) Julia Harman *Conveyed Interest to Walter Lee Keen & Henry Harman Deed Book 157, Page 360*

(a.2) S.W. Harman *Conveyed Interest to Kendris Harman Deed Book 214, Page 154*

(a.2.1) Kendris Harman PO Box 144 Tazewell, VA 24651	2.426 acres 12/121 of 24.46 acres	3.0322%	0.85073%	0.47721%	6.5192% Court Order
--	--------------------------------------	---------	----------	----------	------------------------

*Prevailing plaintiff under Case No. CL 12-292
Awarded 100% of the CBM royalty.*

(a.10) Sarah Jane Keen ** 1817 5th St. Richlands, VA 24641	7.277 acres 36/121 of 24.46 acres	9.0967%	2.55220%	1.43164%	19.5575% HB2058
--	--------------------------------------	---------	----------	----------	--------------------

Sarah Jane Keen was not included in CL12-292, paid under HB2058

Exhibit EE
Unit V-28
VGOB # 96-0116-0530-05
List of Respondents with Royalty Split Agreements/Court Orders/HB2058

	Acres in Unit	Percent of Unit	Division of Interest in 1 LEFT = 28.0563%	Division of Interest in 2 LEFT = 15.7380%	Percent of Escrow
(a.11) Henry F. Harman 21363 Slim Road Abingdon, VA 24211-6286	7.480 acres 37/121 of 24.46 acres	9.3494%	2.62309%	1.47141%	20.1008% Court Order
<i>Prevailing plaintiff under Case No. CL 12-292 Awarded 100% of the CBM royalty.</i>					
(2) Walter L. Keen ** P.O. Box 447 Raven, VA 24639	7.277 acres 36/121 of 24.46 acres	9.0967%	2.55220%	1.43164%	19.5575% Court Order
<i>Prevailing plaintiff under Case No. CL 12-292 Awarded 100% of the CBM royalty.</i>					

*** Final Divorce decree for Sarah Jane Keen & Walter L. Keen is dated June 23, 2006 in Tazewell County, VA, Chancery CH00000316. The property will be paid based on their individual ownership prior to the divorce (exact \$ amount payment) and then combined and split 50/50 going forward. Sarah owned 59/242 and Walter owned 85/242 prior to the divorce. They now have a combined total interest of 72/121 to be divided, which equates to 36/121 as shown above.*

Tract 5, 6.03 acre tract

COAL OWNERSHIP

(f) Hugh MacRae Land Trust, Tr.17 c/o Alan Siegel, Esq. Gump, Strauss, Akin LLP 1 Bryant Park New York, NY 10036-6715	6.03 acres	7.5375%	2.11474%	1.18625%	n/a
---	------------	---------	----------	----------	-----

By Assignment and Bill of Sale, HMLT devised all of its right, title and interest (other than "Excluded Assets") to Torch Energy Advisors Inc. effective September 4, 1991 and recorded in Buchanan County under DB474 / PG384.

Torch Oil and Gas Company
c/o Sue Ann Craddock
670 Dona Ana Road SW
Deming, NM 88030

OIL & GAS OWNERSHIP

(1) CNX Gas Company LLC PO Box 643830 Pittsburgh, PA 15264-3830 <i>(Previously Buchanan Production Co)</i>	6.03 acres	7.5375%	2.11474%	1.18625%	n/a
---	------------	---------	----------	----------	-----

Tract 6, 1.91 acre tract

COAL OWNERSHIP

(1) Hugh MacRae Land Trust, Tr.17 c/o Alan Siegel, Esq. Gump, Strauss, Akin LLP 1 Bryant Park New York, NY 10036-6715	1.91 acres	2.3875%	0.66984%	0.37574%	
---	------------	---------	----------	----------	--

By Assignment and Bill of Sale, HMLT devised all of its right, title and interest (other than "Excluded Assets") to Torch Energy Advisors Inc. effective September 4, 1991 and recorded in Buchanan County under DB474 / PG384.

Torch Oil and Gas Company
c/o Sue Ann Craddock
670 Dona Ana Road SW
Deming, NM 88030

OIL & GAS OWNERSHIP

(1) Patty Chambers 1009 Peach Rd. Raven, VA 24639	1.91 acres	2.3875%	0.66984%	0.37574%	5.1330% HB2058
---	------------	---------	----------	----------	-------------------

Exhibit EE
Unit V-28
VGOB # 96-0116-0530-05
List of Respondents with Royalty Split Agreements/Court Orders/HB2058

	Acres in Unit	Percent of Unit	Division of Interest in 1 LEFT = 28.0563%	Division of Interest in 2 LEFT = 15.7380%	Percent of Escrow
--	---------------	-----------------	--	--	-------------------

Tract 7, 12.26 acre tract

COAL OWNERSHIP

(1) Hugh MacRae Land Trust, Tr.17 c/o Alan Siegel, Esq. Gump, Strauss, Akin LLP 1 Bryant Park New York, NY 10036-6715	12.26 acres	15.3250%	4.29963%	2.41185%	n/a
---	-------------	----------	----------	----------	-----

By Assignment and Bill of Sale, HMLT devised all of its right, title and interest (other than "Excluded Assets") to Torch Energy Advisors Inc. effective September 4, 1991 and recorded in Buchanan County under DB474 / PG384.

Torch Oil and Gas Company
c/o Sue Ann Craddock
670 Dona Ana Road SW
Deming, NM 88030

OIL & GAS OWNERSHIP

(1) Bonnie S. Keen Clemons 1228 Clover Hill Road Raven, VA 24639	12.26 acres	15.3250%	4.29963%	2.41185%	n/a
--	-------------	----------	----------	----------	-----

All Correspondence to Terrence Shea Cook
Trustee for Bonnie Sandy Keen Clemons
2411 2nd St. P.O. Box 507
Richlands, VA, 24641

*Prevailing plaintiff under Case No. CL 12-276
Awarded 100% of the CBM royalty.*

Tract 7a, 0.89 acre tract

COAL OWNERSHIP

(1) Hugh MacRae Land Trust, Tr.17 c/o Alan Siegel, Esq. Gump, Strauss, Akin LLP 1 Bryant Park New York, NY 10036-6715	0.89 acres	1.1125%	0.31213%	0.17509%	n/a
---	------------	---------	----------	----------	-----

By Assignment and Bill of Sale, HMLT devised all of its right, title and interest (other than "Excluded Assets") to Torch Energy Advisors Inc. effective September 4, 1991 and recorded in Buchanan County under DB474 / PG384.

Torch Oil and Gas Company
c/o Sue Ann Craddock
670 Dona Ana Road SW
Deming, NM 88030

OIL & GAS OWNERSHIP

(1) Oakwood Full Gospel Church P. O. Box 633 Oakwood, VA 24631 <i>previously Coy Horn, sold his interest to Oakwood Full Gospel Church</i>	0.89 acres	1.1125%	0.31213%	0.17509%	n/a
---	------------	---------	----------	----------	-----

*Prevailing plaintiff under Case No. CL 12-293
Awarded 100% of the CBM royalty.*

Tract 9, 0.13 acre tract

COAL OWNERSHIP

(1) Coal Mountain Mining Company P. O. Box 675 Tazewell, VA 24651	0.13 acres	0.1625%	0.04559%	0.02557%	n/a
---	------------	---------	----------	----------	-----

Exhibit EE
Unit V-28
VGOB # 96-0116-0530-05
List of Respondents with Royalty Split Agreements/Court Orders/HB2058

	Acres in Unit	Percent of Unit	Division of Interest in 1 LEFT = 28.0563%	Division of Interest in 2 LEFT = 15.7380%	Percent of Escrow
<u>OIL & GAS OWNERSHIP</u>					
(1) Garden Realty Corporation c/o Margaret Burns 108 Bexley Road Mooresville, NC 28117	0.13 acres	0.1625%	0.04559%	0.02557%	n/a
<u>Tract 11-13, 1.03 acre tract</u>					
<u>COAL OWNERSHIP</u>					
(1) Coal Mountain Mining Company P. O. Box 675 Tazewell, VA 24651	1.03 acres	1.2875%	0.36122%	0.20263%	n/a
<u>OIL & GAS OWNERSHIP</u>					
(1) Garden Realty Corporation c/o Margaret Burns 108 Bexley Road Mooresville, NC 28117	1.03 acres	1.2875%	0.36122%	0.20263%	n/a
<u>Tract 16, 6.66 acre tract</u>					
<u>COAL OWNERSHIP</u>					
(1) Hugh MacRae Land Trust, Tr.17 c/o Alan Siegel, Esq. Gump, Strauss, Akin LLP 1 Bryant Park New York, NY 10036-6715	6.66 acres	8.3250%	2.33569%	1.31019%	n/a
<i>By Assignment and Bill of Sale, HMLT devised all of its right, title and interest (other than "Excluded Assets") to Torch Energy Advisors Inc. effective September 4, 1991 and recorded in Buchanan County under DB474 / PG384.</i>					
Torch Oil and Gas Company c/o Sue Ann Craddock 670 Dona Ana Road SW Deming, NM 88030					
<u>OIL & GAS OWNERSHIP</u>					
(1) Oakwood Full Gospel Church P. O. Box 633 Oakwod, VA 24631	6.66 acres	8.3250%	2.33569%	1.31019%	n/a
<i>Prevailing plaintiff under Case No. CL 12-293 Awarded 100% of the CBM royalty.</i>					
Total Acreage Resolved				63.1100	
Total Percentage Resolved					78.8875%

AFFIDAVIT OF MAILING

COMMONWEALTH OF VIRGINIA
COUNTY OF **BUCHANAN**

Applicant: CNX Gas Company LLC
Relief Sought: Disbursement Petition for V28
VGOB: 96-0116-0530-05

I, Anita D. Duty, after being duly sworn upon oath, state as follows:

1. I am the Pooling Supervisor for CNX Land Resources, Inc. and am responsible for the notification process required by Va. Code Ann. §45.1-361.19 of the Code of Virginia and 4VAC25-160-40.
2. That on March 17, 2016 a true and correct copy of the Notice of Hearing and Exhibits were mailed, via certified mail return receipt requested, based upon information and belief, the names and last-known addresses, where such addresses are known, of the parties owning an interest in this cause are set forth and attached hereto.
3. Notice of this cause has therefore been served by mail pursuant to the applicable statutes and rules of the Board.




Anita D. Duty
Pooling Supervisor
for CNX Land LLC

STATE OF VIRGINIA


COUNTY OF TAZEWELL, TO-WIT:

TAKEN, SUBSCRIBED AND SWORN to before me this 6th day of April,
2016.



Notary Public

My commission expires: 12/31/2019



CERTIFICATION OF NOTICE

CNX Gas Company LLC

Unit V28
 VGOB 96-0116-0530-05
 Buchanan

Last Name	First Name	MAILED	RECEIPT #	Received		
Baker	Rita J.	3/17/2016	7015301000011354	0362	3/22/2016	1
Boyd	Phyllis	3/17/2016	7015301000011354	0379	3/25/2016	2
Chambers	Patty	3/17/2016	7015301000011354	0386	3/22/2016	3
Cook	T. Shea	3/17/2016	7015301000011354	0393	3/21/2016	courtesy copy
Harman	Henry F	3/17/2016	7015301000011354	0409	3/21/2016	5
Harman	Kendris	3/17/2016	7015301000011354	0416	4/5/2016	6
Johnson	Daniel Arthur	3/17/2016	7015301000011354	0423	3/18/2016	7
Johnson	Russel Dean	3/17/2016	7015301000011354	0430	3/23/2016	8
Keen	Sarah Jane	3/17/2016	7015301000011354	0447	3/20/2016	9
Keen	Walter L	3/17/2016	7015301000011354	0454	Returned	10
Looney	Kathy	3/17/2016	7015301000011354	0461	3/22/2016	11
Mullins, Jr.	Jack K.	3/17/2016	7015301000011354	0478	3/29/2016	12

SENDER: COMPLETE THIS SECTION

- Complete items 1, 2, and 3.
- Print your name and address on the reverse so that we can return the card to you.
- Attach this card to the back of the mailpiece, or on the front if space permits.

1. Article Addressed to:

Phyllis Boyd
 5500 QUALLA RD
 CHESTERFIELD VA 23832-7113



9590 9402 1427 5329 8651 16

2. Article Number (Transfer from service label)

PS 7015 3010 0001 1354 0393

COMPLETE THIS SECTION ON DELIVERY

A. Signature Phyllis Boyd Agent Addressee
 B. Received by (Printed Name) _____ C. Date of Delivery _____

D. Is delivery address different from item 1? Yes No
If YES, enter delivery address below:

- 3. Service Type Priority Mail Express® Registered Mail™ Registered Mail Restricted Delivery
- Adult Signature Adult Signature Restricted Delivery
- Certified Mail® Certified Mail Restricted Delivery
- Collect on Delivery Return Receipt for Merchandise
- Collect on Delivery Restricted Delivery Signature Confirmation™ Signature Confirmation Restricted Delivery
- Insured Mail Insured Mail Restricted Delivery

7015 3010 0001 1354 0379 V28-D13B Domestic Return Receipt

COMPLETE THIS SECTION ON DELIVERY

A. Signature Phyllis Boyd Agent Addressee
 B. Received by (Printed Name) _____ C. Date of Delivery 3-2-16

D. Is delivery address different from item 1? Yes No
If YES, enter delivery address below:

- 3. Service Type Priority Mail Express® Registered Mail™ Registered Mail Restricted Delivery
- Adult Signature Adult Signature Restricted Delivery
- Certified Mail® Certified Mail Restricted Delivery
- Collect on Delivery Return Receipt for Merchandise
- Collect on Delivery Restricted Delivery Signature Confirmation™ Signature Confirmation Restricted Delivery
- Insured Mail Insured Mail Restricted Delivery

7015 3010 0001 1354 0393 V28-D13B Domestic Return Receipt

SENDER: COMPLETE THIS SECTION

- Complete items 1, 2, and 3.
- Print your name and address on the reverse so that we can return the card to you.
- Attach this card to the back of the mailpiece, or on the front if space permits.

Article Addressed to:

Rita J Baker
 PO Box 94
 Rosedale VA 24280



9590 9402 1427 5329 8651 09

Article Number (Transfer from service label)


7015 3010 0001 1354 0362 V28-D13B Domestic Return Receipt

SENDER: COMPLETE THIS SECTION

- Complete items 1, 2, and 3.
- Print your name and address on the reverse so that we can return the card to you.
- Attach this card to the back of the mailpiece, or on the front if space permits.

1. Article Addressed to:

Patty Chambers
 1009 PEACH RD
 Raven VA 24639-8525



9590 9402 1427 5329 8651 23

2. Article Number (Transfer from service label)

7015 3010 0001 1354 0366 V28-D13B Domestic Return Receipt

COMPLETE THIS SECTION ON DELIVERY

A. Signature James Baker Agent Addressee
 B. Received by (Printed Name) _____ C. Date of Delivery _____

D. Is delivery address different from item 1? Yes No
If YES, enter delivery address below:

ROSEDALE VA 24280
 MAR 22 2016

- 3. Service Type Priority Mail Express® Registered Mail™ Registered Mail Restricted Delivery
- Adult Signature Adult Signature Restricted Delivery
- Certified Mail® Certified Mail Restricted Delivery
- Collect on Delivery Return Receipt for Merchandise
- Collect on Delivery Restricted Delivery Signature Confirmation™ Signature Confirmation Restricted Delivery
- Insured Mail Insured Mail Restricted Delivery

7015 3010 0001 1354 0362 V28-D13B Domestic Return Receipt

COMPLETE THIS SECTION ON DELIVERY

A. Signature James Baker Agent Addressee
 B. Received by (Printed Name) _____ C. Date of Delivery 3-2-16

D. Is delivery address different from item 1? Yes No
If YES, enter delivery address below:

- 3. Service Type Priority Mail Express® Registered Mail™ Registered Mail Restricted Delivery
- Adult Signature Adult Signature Restricted Delivery
- Certified Mail® Certified Mail Restricted Delivery
- Collect on Delivery Return Receipt for Merchandise
- Collect on Delivery Restricted Delivery Signature Confirmation™ Signature Confirmation Restricted Delivery
- Insured Mail Insured Mail Restricted Delivery

7015 3010 0001 1354 0366 V28-D13B Domestic Return Receipt

SENDER: COMPLETE THIS SECTION

- Complete items 1, 2, and 3.
- Print your name and address on the reverse so that we can return the card to you.
- Attach this card to the back of the mailpiece, or on the front if space permits.

1. Article Addressed to:

Daniel Arthur Johnson
 5312 Old Kentucky Turnpike Road
 Raven VA 24639



9590 9402 1427 5329 8651 61

2. Article Number (Transfer from service label)

PS Fo 7015 3010 0001 1354 0423

V28-D-13540001 Return Receipt

COMPLETE THIS SECTION ON DELIVERY

- A. Signature Agent
- B. Received by (Printed Name) Addressee
- C. Date of Delivery 3/21/05
- D. Is delivery address different from item 1? Yes No
 If YES, enter delivery address below:

3. Service Type
- Priority Mail Express®
 - Adult Signature
 - Adult Signature Restricted Delivery
 - Certified Mail®
 - Certified Mail Restricted Delivery
 - Collect on Delivery
 - Collect on Delivery Restricted Delivery
 - Insured Mail
 - Insured Mail Restricted Delivery
- Return Receipt for Merchandise
- Signature Confirmation™
- Signature Confirmation Restricted Delivery

2. Article Number (Transfer from service label)

PS Fo 7015 3010 0001 1354 0423

SENDER: COMPLETE THIS SECTION

- Complete items 1, 2, and 3.
- Print your name and address on the reverse so that we can return the card to you.
- Attach this card to the back of the mailpiece, or on the front if space permits.

1. Article Addressed to:

Henry F. Harman
 21363 Slim Road
 Abingdon VA 24211-6288



9590 9402 1427 5329 8651 47

2. Article Number (Transfer from service label)

PS F 7015 3010 0001 1354 0409

V28-D-13540001 Domestic Return Receipt

SENDER: COMPLETE THIS SECTION

- Complete items 1, 2, and 3.
- Print your name and address on the reverse so that we can return the card to you.
- Attach this card to the back of the mailpiece, or on the front if space permits.

1. Article Addressed to:

Sarah Jane Keen
 1817 5th Street
 Richlands VA 24211



9590 9402 1427 5329 8651 85

2. Article Number (Transfer from service label)

PS 7015 3010 0001 1354 0447

V28-D-13540001 Domestic Return Receipt

COMPLETE THIS SECTION ON DELIVERY

- A. Signature Agent
- B. Received by (Printed Name) Addressee
- C. Date of Delivery
- D. Is delivery address different from item 1? Yes No
 If YES, enter delivery address below:

3. Service Type
- Priority Mail Express®
 - Adult Signature
 - Adult Signature Restricted Delivery
 - Certified Mail®
 - Certified Mail Restricted Delivery
 - Collect on Delivery
 - Collect on Delivery Restricted Delivery
 - Insured Mail
 - Insured Mail Restricted Delivery
- Return Receipt for Merchandise
- Signature Confirmation™
- Signature Confirmation Restricted Delivery

2. Article Number (Transfer from service label)

PS Fo 7015 3010 0001 1354 0430

V28-D-13540001 Domestic Return Receipt

COMPLETE THIS SECTION ON DELIVERY

- A. Signature Agent
- B. Received by (Printed Name) Addressee
- C. Date of Delivery 3/21/05
- D. Is delivery address different from item 1? Yes No
 If YES, enter delivery address below:

3. Service Type
- Priority Mail Express®
 - Adult Signature
 - Adult Signature Restricted Delivery
 - Certified Mail®
 - Certified Mail Restricted Delivery
 - Collect on Delivery
 - Collect on Delivery Restricted Delivery
 - Insured Mail
 - Insured Mail Restricted Delivery
- Return Receipt for Merchandise
- Signature Confirmation™
- Signature Confirmation Restricted Delivery

2. Article Number (Transfer from service label)

PS F 7015 3010 0001 1354 0409

V28-D-13540001 Domestic Return Receipt

COMPLETE THIS SECTION ON DELIVERY

- A. Signature Agent
- B. Received by (Printed Name) Addressee
- C. Date of Delivery
- D. Is delivery address different from item 1? Yes No
 If YES, enter delivery address below:

3. Service Type
- Priority Mail Express®
 - Adult Signature
 - Adult Signature Restricted Delivery
 - Certified Mail®
 - Certified Mail Restricted Delivery
 - Collect on Delivery
 - Collect on Delivery Restricted Delivery
 - Insured Mail
 - Insured Mail Restricted Delivery
- Return Receipt for Merchandise
- Signature Confirmation™
- Signature Confirmation Restricted Delivery

2. Article Number (Transfer from service label)

PS Fo 7015 3010 0001 1354 0430

V28-D-13540001 Domestic Return Receipt

SENDER: COMPLETE THIS SECTION

- Complete items 1, 2, and 3.
- Print your name and address on the reverse so that we can return the card to you.
- Attach this card to the back of the mailpiece, or on the front if space permits.

1. Article Addressed to:

Jack K Mullins Jr
 PO Box 492
 Keen Mountain VA 24624



9590 9402 1427 5329 8652 15

2. Article Number (Transfer from service label)

PSF 7015 3010 0001 1354 0478

COMPLETE THIS SECTION ON DELIVERY

A. Signature

Jack K Mullins Jr

- Agent
 Addressee

B. Received by (Printed Name)

Jack K Mullins Jr

C. Date of Delivery

3-29-16

D. Is delivery address different from item 1? Yes
 If YES, enter delivery address below: No

3. Service Type

- Adult Signature Priority Mail Express®
 Adult Signature Restricted Delivery Registered Mail™
 Certified Mail® Registered Mail Restricted Delivery
 Certified Mail Restricted Delivery Return Receipt for Merchandise
 Collect on Delivery Signature Confirmation™
 Collect on Delivery Restricted Delivery Signature Confirmation Restricted Delivery
 Insured Mail
 Insured Mail Restricted Delivery

V28-Dish Domestic Return Receipt

SENDER: COMPLETE THIS SECTION

- Complete items 1, 2, and 3.
- Print your name and address on the reverse so that we can return the card to you.
- Attach this card to the back of the mailpiece, or on the front if space permits.

1. Article Addressed to:

Kathy Looney
 PO Box 276
 Oakwood VA 24631-0276



9590 9402 1427 5329 8652 08

2. Article Number (Transfer from service label)

PSF 7015 3010 0001 1354 0461

COMPLETE THIS SECTION ON DELIVERY

A. Signature

Kathy Looney

- Agent
 Addressee

B. Received by (Printed Name)

Kathy Looney

C. Date of Delivery

3/29/16

D. Is delivery address different from item 1? Yes
 If YES, enter delivery address below: No

3. Service Type

- Adult Signature Priority Mail Express®
 Adult Signature Restricted Delivery Registered Mail™
 Certified Mail® Registered Mail Restricted Delivery
 Certified Mail Restricted Delivery Return Receipt for Merchandise
 Collect on Delivery Signature Confirmation™
 Collect on Delivery Restricted Delivery Signature Confirmation Restricted Delivery
 Insured Mail
 Insured Mail Restricted Delivery

V28-Dish Domestic Return Receipt

English

Customer Service

USPS Mobile



Quick Tools

Mail & Ship

Track & Manage

Postal Store

B

USPS Tracking®



Tracking Number: 70153010000113540454

Your item was returned to the sender on April 5, 2016 at 11:21 am in DORAN, VA 24612 because the item reached its maximum hold time at the post office.

Product & Tracking Information

Av:

Postal Product:

Features:

Certified Mail™

Text

DATE & TIME	STATUS OF ITEM	LOCATION
-------------	----------------	----------

Email

April 5, 2016 , 11:21 am

Unclaimed/Max Hold Time Expired

DORAN, VA 24612

Your item was returned to the sender on April 5, 2016 at 11:21 am in DORAN, VA 24612 because it was not claimed by the addressee once the item reached its maximum hold time at the post office.

March 19, 2016 , 7:35 am

Available for Pickup

DORAN, VA 24612

March 19, 2016 , 7:31 am

Arrived at Unit

DORAN, VA 24612

March 18, 2016 , 7:47 pm

Departed USPS Facility

CHARLESTON, WV 25350

March 17, 2016 , 10:35 pm

Arrived at USPS Origin Facility

CHARLESTON, WV 25350

English

Customer Service

USPS Mobile



Quick Tools

Mail & Ship

Track & Manage

Postal Store

B

USPS Tracking®



Tracking Number: **70153010000113540416**

Product & Tracking Information

Avi

Postal Product:

Features:

Certified Mail™

Text

DATE & TIME	STATUS OF ITEM	LOCATION
-------------	----------------	----------

Email

April 5, 2016 , 2:07 pm

Delivered

TAZEWELL, VA 24651

Your item was delivered at 2:07 pm on April 5, 2016 in TAZEWELL, VA 24651.

March 31, 2016 , 11:08 am	Notice Left (No Authorized Recipient Available)	TAZEWELL, VA 24651
March 30, 2016 , 6:58 pm	Departed USPS Facility	CHARLESTON, WV 25350
March 30, 2016 , 12:10 am	Arrived at USPS Facility	CHARLESTON, WV 25350
March 28, 2016 , 7:53 pm	Arrived at USPS Facility	MERRIFIELD, VA 22081
March 18, 2016 , 9:16 am	Forwarded	TAZEWELL, VA
March 18, 2016 , 8:26 am	Forwarded	TAZEWELL, VA

Exhibit J
Unit V28 Escrow Account Reconciliation Summary
VGOB 95-0116-0530

CNX Deposit Information		
Check Date	Check Number	Total
7/11/1997	1347	\$18,458.58
7/25/1997	1465	\$1,426.45
8/25/1997	4306	\$1,570.49
9/25/1997	1726	\$1,156.47
10/24/1997	1892	\$1,161.56
11/25/1997	2083	\$1,522.85
12/24/1997	2353	\$1,843.64
1/24/1998	2556	\$2,721.54
2/25/1998	2748	\$1,761.90
3/25/1998	2895	\$1,259.35
4/24/1998	3083	\$747.40
6/25/1998	3433	\$1,876.93
7/24/1998	3606	\$3,328.21
8/25/1998	3799	\$7,222.63
9/25/1998	4002	\$13,943.36
10/24/1998	4439	\$6,944.92
11/25/1998	4569	\$2,132.33
12/24/1998	4875	\$5,432.94
1/25/1999	5056	\$4,852.93
2/25/1999	5246	\$7,827.96
3/25/1999	5436	\$1,217.85
4/24/1999	5596	\$895.46
5/25/1999	5746	\$315.97
6/25/1999	5922	\$2,055.09
7/24/1999	6103	\$910.92
8/25/1999	6338	\$494.64
9/25/1999	6561	\$561.07
10/25/1999	6779	\$1,108.22
11/25/1999	7024	\$1,083.76
12/22/1999	7361	\$1,046.38
1/25/2000	7568	\$950.97
2/25/2000	7799	\$728.58
3/24/2000	8037	\$811.48
4/25/2000	8290	\$934.84
5/25/2000	8551	\$961.62
6/23/2000	8790	\$1,381.62
7/25/2000	9039	\$1,267.52
8/25/2000	9332	\$1,447.78
9/25/2000	9635	\$658.79
10/25/2000	9944	\$1,455.30
11/24/2000	10184	\$1,833.96
12/22/2000	10554	\$1,489.37
1/25/2001	10850	\$2,220.10
2/23/2001	11185	\$2,961.43
3/23/2001	11553	\$4,088.04
4/25/2001	11864	\$2,494.56
5/25/2001	12233	\$2,462.15
6/25/2001	12560	\$2,233.59
7/25/2001	12963	\$1,884.89

Escrow Bank Data														
Date	Escrow Royalty Deposits	Income	\$ Mrket Int	CDARS Int	Fees	Distributions	Audit Costs	Corrections	Gain/Loss	Royalty Bonus	Total Int. and Fees	Bank Balance	Running Balance	Difference
											\$0.00		\$18,458.58	\$18,458.58
7/31/1997	\$19,885.03										\$0.00	\$19,885.03	\$19,885.03	\$0.00
8/31/1997	\$1,570.49	\$42.19			-\$26.57						\$15.62	\$21,471.14	\$21,471.14	\$0.00
9/30/1997	\$1,156.47	\$101.04			-\$27.90						\$73.14	\$22,700.75	\$22,700.75	\$0.00
10/31/1997	\$1,161.56	\$217.40			-\$58.87						\$158.53	\$24,020.84	\$24,020.84	\$0.00
11/30/1997	\$1,522.85	\$152.91							\$0.48		\$153.39	\$25,697.08	\$25,697.08	\$0.00
12/31/1997											\$0.00		\$25,697.08	\$25,697.08
1/31/1998											\$0.00		\$25,697.08	\$25,697.08
2/28/1998											\$0.00		\$27,540.72	\$27,540.72
3/31/1998											\$0.00		\$30,262.26	\$30,262.26
4/30/1998											\$0.00		\$32,024.16	\$32,024.16
5/31/1998											\$0.00		\$33,283.51	\$33,283.51
6/30/1998	\$8,342.14	\$670.91							\$18.10		\$689.01	\$34,728.23	\$34,719.92	-\$8.31
7/31/1998											\$0.00		\$36,596.85	\$36,596.85
8/31/1998											\$0.00		\$39,925.06	\$39,925.06
9/30/1998											\$0.00		\$47,147.69	\$47,147.69
10/31/1998											\$0.00		\$61,091.05	\$61,091.05
11/30/1998											\$0.00		\$68,035.97	\$68,035.97
12/31/1998	\$35,448.38	\$1,035.04							\$109.90		\$1,144.94	\$71,321.55	\$71,313.24	-\$8.31
1/31/1999	\$5,432.94	\$353.84							-\$21.42		\$332.42	\$77,086.91	\$77,078.60	-\$8.31
2/28/1999	\$4,852.93	\$231.03			-\$76.64				-\$119.50		\$34.89	\$81,974.73	\$81,966.42	-\$8.31
3/31/1999	\$7,827.96	\$361.03			-\$161.59				\$16.94		\$216.38	\$90,019.07	\$90,010.76	-\$8.31
4/30/1999	\$1,217.85	\$523.80			-\$103.62				-\$35.96		\$384.22	\$91,621.14	\$91,612.83	-\$8.31
5/31/1999	\$895.46	\$373.22			-\$94.93				-\$96.64		\$181.65	\$92,698.25	\$92,689.94	-\$8.31
6/30/1999											\$0.00		\$93,005.91	\$93,005.91
7/31/1999	\$2,055.09	\$479.81			-\$88.09				-\$34.24		\$357.48	\$95,702.63	\$95,418.48	-\$284.15
8/31/1999	\$910.92	\$271.29			-\$89.17				-\$30.11		\$152.01	\$96,765.56	\$96,481.41	-\$284.15
9/30/1999	\$494.64	\$522.30			-\$93.16	-\$1,133.24			\$20.43		\$449.57	\$96,576.53	\$96,292.38	-\$284.15
10/31/1999		\$392.81			-\$90.46				\$3.93		\$306.28	\$96,882.81	\$97,159.73	\$276.92
11/30/1999											\$0.00		\$98,267.95	\$98,267.95
12/31/1999	\$2,130.14	\$1,146.80			-\$92.21				-\$168.12		\$886.47	\$101,665.10	\$100,238.18	-\$1,426.92
1/31/2000		\$282.05									\$282.05	\$101,947.15	\$101,566.61	-\$380.54
2/29/2000		\$314.95									\$314.95	\$102,262.10	\$102,832.53	\$570.43
3/31/2000		\$352.27									\$352.27	\$102,614.37	\$103,913.38	\$1,299.01
4/30/2000		\$329.03									\$329.03	\$102,943.40	\$105,053.89	\$2,110.49
5/31/2000		\$449.08									\$449.08	\$103,392.48	\$106,437.81	\$3,045.33
6/30/2000		\$419.10									\$419.10	\$103,811.58	\$107,818.53	\$4,006.95
7/31/2000		\$439.38									\$439.38	\$104,250.96	\$109,639.53	\$5,388.57
8/31/2000		\$439.60									\$439.60	\$104,690.56	\$111,346.65	\$6,656.09
9/30/2000		\$658.79									\$0.00		\$112,794.43	\$112,794.43
10/31/2000		\$449.12				\$0.00					\$449.12	\$114,424.97	\$113,902.34	-\$522.63
11/30/2000		\$477.27									\$477.27	\$115,580.36	\$115,834.91	\$10,254.55
12/31/2000		\$440.39									\$440.39	\$116,020.75	\$118,109.26	\$12,088.51
1/31/2001	\$2,220.10	\$520.19									\$487.91	\$120,710.92	\$120,086.54	-\$624.38
2/28/2001	\$5,181.53	\$894.55									\$520.19	\$123,451.21	\$122,826.83	-\$624.38
3/31/2001	\$4,088.04	\$415.42									\$894.55	\$126,787.00	\$126,682.81	-\$104.19
4/30/2001		\$371.52									\$415.42	\$131,290.46	\$131,186.27	-\$104.19
5/31/2001	\$2,462.15	\$346.73									\$371.52	\$134,052.35	\$134,052.35	\$0.00
6/30/2001	\$2,233.59	\$296.68									\$346.73	\$137,001.74	\$136,861.23	-\$140.51
7/31/2001	\$1,884.89	\$315.10									\$296.68	\$139,532.01	\$139,391.50	-\$140.51
											\$315.10	\$141,732.00	\$141,591.49	-\$140.51

0530-05

Name of Conflicting Claimant: Henry Harman

Unit: (Tract): VP2 SBU1 (TRACT 23)
CBM V28 (TRACT 3) - 0530-05
CBM V29 (TRACT 13)
CBM U-28 (TRACT 28)

AFFIDAVIT PURSUANT TO VA. CODE § 45.1-361.22

1. My name is Henry Harman.
2. I am over the age of eighteen and able to make the statements in this affidavit.
3. I am attaching a W-9 to this affidavit with my correct social security number and current address.
4. As of the date set forth below, I am a lawful owner of the coalbed methane interests in the above referenced unit and tracts, and described or referenced in the attached Order or Agreement and affirm the Order or Agreement and the contents therein.
5. I swear and/or affirm that the information set forth above and in the attached W-9 is true and accurate.
6. Terrence Shea Cook is my authorized attorney in fact to receive for distribution on my behalf all funds held in escrow by the VGOB.

Dated this 8th day of this month May
and year 2015

Henry F. Harman

Name:
Address: 21363 Sims Rd.
Abingdon, VA. 24211

COMMONWEALTH OF VIRGINIA)

CITY/COUNTY OF Washington) to-wit:

On this 8th day of May 2015 appeared before me Henry Harman who being first duly sworn, stated that the foregoing is true and correct to the best of his knowledge, information and belief.

Carolyn Horton

Notary Public

My Commission Expires: 6-30-16




Name of Conflicting Claimant: Kendris Harman

Unit: (Tract): VP2SGU1 (TRACT 23)
CBM V28 (TRACT 3)
CBM V29 (TRACT 13)
CBM U 28 (TRACT 28)

AFFIDAVIT PURSUANT TO VA. CODE § 45.1-361.22

1. My name is Kendris Harman.
2. I am over the age of eighteen and able to make the statements in this affidavit.
3. I am attaching a W-9 to this affidavit with my correct social security number and current address.
4. As of the date set forth below, I am a lawful owner of the coalbed methane interests in the above referenced unit and tracts, and described or referenced in the attached Order or Agreement and affirm the Order or Agreement and the contents therein.
5. I swear and/or affirm that the information set forth above and in the attached W-9 is true and accurate.
6. Terrence Shea Cook is my authorized attorney in fact to receive for distribution on my behalf all funds held in escrow by the VGOB.

Dated this 10th day of this month March
and year 2015



Name:
Address: PO Box 144

Tazewell, VA.

24651

COMMONWEALTH OF VIRGINIA)
) to-wit:
CITY/COUNTY OF Tazewell)

On this 10th day of March 2015 appeared before me Kendris Harman, who being first duly sworn, stated that the foregoing is true and correct to the best of his knowledge, information and belief.

Carolyn Horton

Notary Public

My Commission Expires: 6-30-16



Name of Conflicting Claimant: Sarah Jane Keen

Unit: (Tract): VP25642 (TRACT 23)
CBM V28 (TRACT 37)
CBM V29 (TRACT 13)
CBM U-28 (TRACT 28)

AFFIDAVIT PURSUANT TO VA. CODE § 45.1-361.22

1. My name is Sarah Jane Keen.
2. I am over the age of eighteen and able to make the statements in this affidavit.
3. I am attaching a W-9 to this affidavit with my correct social security number and current address.
4. As of the date set forth below, I am a lawful owner of the coalbed methane interests in the above referenced unit and tracts, and described or referenced in the attached Order or Agreement and affirm the Order or Agreement and the contents therein.
5. I swear and/or affirm that the information set forth above and in the attached W-9 is true and accurate.
6. Terrence Shea Cook is my authorized attorney in fact to receive for distribution on my behalf all funds held in escrow by the VGOB.

Dated this 10 day of this month 4
and year 2015

Sarah Jane Keen

Name: SARAH JANE KEEN
Address: Sarah Jane Keen
1817 Fifth St.
RICHLANDS, Va.
24641

COMMONWEALTH OF VIRGINIA)

CITY/COUNTY OF Tazewell) to-wit:

On this 10th day of April 2015 appeared before me Sarah Jane Keen, who being first duly sworn, stated that the foregoing is true and correct to the best of his knowledge, information and belief.

Carolyn Horton

Notary Public

My Commission Expires: 6-30-16



Name of Conflicting Claimant: Walter Keen

Unit: (Tract): VP2 9641 (TRACT 23)
CBM V-28 (TRACT 3)
CBM V-29 (TRACT 13)
CBM 4-28 (TRACT 28)

AFFIDAVIT PURSUANT TO VA. CODE § 45.1-361.22

1. My name is Walter Keen.
2. I am over the age of eighteen and able to make the statements in this affidavit.
3. I am attaching a W-9 to this affidavit with my correct social security number and current address.
4. As of the date set forth below, I am a lawful owner of the coalbed methane interests in the above referenced unit and tracts, and described or referenced in the attached Order or Agreement and affirm the Order or Agreement and the contents therein.
5. I swear and/or affirm that the information set forth above and in the attached W-9 is true and accurate.
6. Terrence Shea Cook is my authorized attorney in fact to receive for distribution on my behalf all funds held in escrow by the VGOB.

Dated this 7th day of this month April
and year 2015

Walter L Keen

Name: Walter Keen

Address: Box 525

DORAN Va. 24612

COMMONWEALTH OF VIRGINIA)
) to-wit:
CITY/COUNTY OF Tazewell)

On this 7th day of April 2015 appeared before me Walter Keen, who being first duly sworn, stated that the foregoing is true and correct to the best of his knowledge, information and belief.

Carolyn Horton

Notary Public

My Commission Expires: 6-30-16



AFFIDAVIT OF MAILING – COAL OWNER

COMMONWEALTH OF VIRGINIA
COUNTY OF **BUCHANAN**

Applicant: CNX Gas Company LLC
Relief Sought: Disbursement Petition for **V28**
VGOB: 96-0116-0530-05

I, Anita D. Duty, after being duly sworn upon oath, state as follows:

1. I am the Pooling Supervisor for CNX Land Resources, Inc. and am responsible for the notification process required by Va. Code Ann. §45.1-361.19 of the Code of Virginia and 4VAC25-160-40.
2. That on **October 29, 2015** a true and correct copy of the coal owner dismissal and prior order were mailed, via certified mail return receipt requested, based upon information and belief, the names and last-known addresses, where such addresses are known, of the parties owning an interest in this cause are set forth and attached hereto.
3. Notice of this cause has therefore been served by mail pursuant to the applicable statues and rules of the Board.




Anita D. Duty
 Pooling Supervisor
 for CNX Land LLC

STATE OF VIRGINIA

COUNTY OF TAZEWELL, TO-WIT:

TAKEN, SUBSCRIBED AND SWORN to before me this 14th day of March, 2016.



 Notary Public



My commission expires: 12/31/2019

CERTIFICATION OF NOTICE

CNX Gas Company LLC

Unit V28 part of VP2SGU1

VGOB 96-0116-0530-05

Coal dismissal

Last Name	First Name	MAILED	RECEIPT #		Received
Chisos, LTD (coal owner)		10/29/2015	7015152000035333	5580	11/2/2015
Gentry Locke (coal owner)		10/29/2015	7015152000035333	5597	11/3/2015
Hugh MacRae Land Trust (coal owner)		10/29/2015	7015152000035333	5603	11/2/2015



USPS Tracking®



[Customer Service >](#)
Have questions? We're here to help.



[Get Easy Tracking Updates >](#)
Sign up for My USPS.

Tracking Number: 70151520000353335580

On Time

Expected Delivery Day: Monday, November 2, 2015

Product & Tracking Information

Available Actions

Postal Product:
Priority Mail 3-Day™

Features:
Certified Mail™

Up to \$50 insurance included
Restrictions Apply

DATE & TIME	STATUS OF ITEM	LOCATION
November 2, 2015 , 10:27 am	Delivered	DEMING, NM 88030

Your item was delivered at 10:27 am on November 2, 2015 in DEMING, NM 88030.

November 2, 2015 , 8:55 am	Sorting Complete	DEMING, NM 88030
November 2, 2015 , 8:53 am	Arrived at Unit	DEMING, NM 88030
November 2, 2015 , 12:33 am	Departed USPS Facility	EL PASO, TX 79910
November 1, 2015 , 10:00 pm	Arrived at USPS Destination Facility	EL PASO, TX 79910
October 31, 2015 , 4:03 am	Departed USPS Facility	CHARLESTON, WV 25350
October 30, 2015 , 10:41 pm	Arrived at USPS Origin Facility	CHARLESTON, WV 25350
October 30, 2015 , 3:37 pm	Departed Post Office	POUNDING MILL, VA 24637
October 30, 2015 , 12:08 pm	Acceptance	POUNDING MILL, VA 24637

Track Another Package

Tracking (or receipt) number

70151520000353335580

[Track It](#)

Manage Incoming Packages

Track all your packages from a dashboard.
No tracking numbers necessary.

[Sign up for My USPS >](#)





USPS Tracking®



[Customer Service >](#)
Have questions? We're here to help.



[Get Easy Tracking Updates >](#)
Sign up for My USPS.

Tracking Number: 70151520000353335597

Updated Delivery Day: Tuesday, November 3, 2015

Product & Tracking Information

Postal Product:
Priority Mail 2-Day™

Features:
Certified Mail™

Up to \$50 insurance included
Restrictions Apply

Available Actions

DATE & TIME	STATUS OF ITEM	LOCATION
November 3, 2015 , 7:41 am	Delivered, Individual Picked Up at Postal Facility	ROANOKE, VA 24022

Your item was picked up at a postal facility at 7:41 am on November 3, 2015 in ROANOKE, VA 24022

November 2, 2015 , 10:35 am	Available for Pickup	ROANOKE, VA 24022
November 2, 2015 , 10:33 am	Arrived at Unit	ROANOKE, VA 24022
October 31, 2015 , 11:39 pm	Departed USPS Facility	ROANOKE, VA 24022
October 31, 2015 , 1:17 pm	Arrived at USPS Facility	ROANOKE, VA 24022
October 31, 2015 , 4:03 am	Departed USPS Facility	CHARLESTON, WV 25350
October 30, 2015 , 10:40 pm	Arrived at USPS Facility	CHARLESTON, WV 25350
October 30, 2015 , 3:37 pm	Departed Post Office	POUNDING MILL, VA 24637
October 30, 2015 , 12:06 pm	Acceptance	POUNDING MILL, VA 24637

Track Another Package

Tracking (or receipt) number

70151520000353335597

[Track It](#)

Manage Incoming Packages

Track all your packages from a dashboard.
No tracking numbers necessary.

[Sign up for My USPS >](#)





USPS Tracking®



[Customer Service >](#)
Have questions? We're here to help.



[Get Easy Tracking Updates >](#)
Sign up for My USPS.

Tracking Number: 70151520000353335603

Expected Delivery Day: Monday, November 2, 2015

Product & Tracking Information

Postal Product:
Priority Mail 2-Day™

Features:
Certified Mail™

Up to \$50 insurance included
Restrictions Apply

Available Actions

DATE & TIME	STATUS OF ITEM	LOCATION
November 2, 2015 , 10:13 am	Delivered	TAZEWELL, VA 24651

Your item was delivered at 10:13 am on November 2, 2015 in TAZEWELL, VA 24651

November 2, 2015 , 9:54 am	Available for Pickup	TAZEWELL, VA 24651
November 2, 2015 , 8:31 am	Available for Pickup	TAZEWELL, VA 24651
October 31, 2015 , 11:24 pm	Departed USPS Facility	CHARLESTON, WV 25350
October 30, 2015 , 10:41 pm	Arrived at USPS Facility	CHARLESTON, WV 25350
October 30, 2015 , 3:37 pm	Departed Post Office	POUNDING MILL, VA 24637
October 30, 2015 , 12:06 pm	Acceptance	POUNDING MILL, VA 24637

Track Another Package

Tracking (or receipt) number

70151520000353335603

[Track It](#)

Manage Incoming Packages

Track all your packages from a dashboard.
No tracking numbers necessary.

[Sign up for My USPS >](#)



Name of Conflicting Claimant:

Unit: (Tract): VPZ BGU 1 (TRACT 21)

U2B (6)

V28 (2B)

AFFIDAVIT PURSUANT TO VA. CODE § 45.1-361.22

1. My name is Kathy B. Looney
2. I am over the age of eighteen and able to make the statements in this affidavit.
3. I am attaching a W-9 to this affidavit with my correct social security number and current address.
4. As of the date set forth below, I am a lawful owner of the coalbed methane interests in the above referenced unit and tracts, and described or referenced in the attached Order or Agreement and affirm the Order or Agreement and the contents therein.
5. I swear and/or affirm that the information set forth above and in the attached W-9 is true and accurate.
6. T. Shen Cook, P.C. is my authorized attorney in fact to receive for distribution on my behalf all funds held in escrow by the VGOB.

Dated this 18 day of this month Jan
and year 2018

Kathy B. Looney

Name: Kathy B. Looney

Address: P.O. Box 276
Dakwood VA 24631


COMMONWEALTH OF VIRGINIA)
) to-wit:
CITY/COUNTY OF Buchanan)

On this 18 day of ~~January~~ ¹⁶ ~~2015~~ appeared before me Kathy Looney, who being first duly sworn, stated that the foregoing is true and correct to the best of his knowledge, information and belief.

Velva Charles

Notary Public

My Commission Expires: 6/30/17



Name of Conflicting Claimant:

Unit: (Tract): V P Z S G U 1 (21)

U 28 (6)

V 28 (2B)

AFFIDAVIT PURSUANT TO VA. CODE § 45.1-361.22

1. My name is Dickey Looney
2. I am over the age of eighteen and able to make the statements in this affidavit.
3. I am attaching a W-9 to this affidavit with my correct social security number and current address.
4. As of the date set forth below, I am a lawful owner of the coalbed methane interests in the above referenced unit and tracts, and described or referenced in the attached Order or Agreement and affirm the Order or Agreement and the contents therein.
5. I swear and/or affirm that the information set forth above and in the attached W-9 is true and accurate.
6. T. Shen Cook, P.C. is my authorized attorney in fact to receive for distribution on my behalf all funds held in escrow by the VGOB.

Dated this 18 day of this month Jan
and year 2016

x Dickey Looney

Name: Dickey Looney
Address: PO Box 276
Oakwood VA 24631

COMMONWEALTH OF VIRGINIA)
) to-wit:
CITY/COUNTY OF Buchanan)

On this 18 day of January 2018¹⁴ appeared before me Dickey Looney, who being first duly sworn, stated that the foregoing is true and correct to the best of his knowledge, information and belief.

Velva Charles

Notary Public

My Commission Expires: 6/30/17

