

BEFORE THE VIRGINIA GAS AND OIL BOARD

PETITIONER: CNX Gas Company LLC

DIVISION OF GAS AND OIL

DOCKET NO: VGOB 95-0418-0500-03

RELIEF SOUGHT: (1) DISBURSEMENT FROM ESCROW REGARDING TRACT(S) A portion of 1, 10, 2, A portion of 3, 6 (2) AND AUTHORIZATION FOR DIRECT PAYMENT OF ROYALTIES (3) AND DISMISSAL OF COAL OWNERS PURSUANT TO CODE OF VIRGINIA SECTION 45.1-361.22:2.

HEARING DATE: April 19, 2016

DRILLING UNIT: X29

BUCHANAN COUNTY, VIRGINIA

PETITION FOR ORDER OF DISBURSEMENT OF ESCROW FUNDS

1. Petitioner and its counsel

Petitioner is CNX Gas Company LLC, P. O. Box 570, Pounding Mill, VA 24637, (276)596-5075. Petitioner's counsel is Mark A. Swartz, Hillard & Swartz, LLP, 122 Capital Street, Suite 201, Charleston, WV 25301.

2. Relief Sought

(1) the disbursement of escrowed funds heretofore deposited with the Board's Escrow Agent, attributable to Tracts 1, 2, 3, 6, & 10, as depicted upon the annexed table; and (2) authorization to begin paying royalties directly to Anna R. Lambert, Elizabeth Ann McCowen Justice, CNX Gas Company LLC.

3. Legal Authority

Va. Code Ann. § 45.1-361.1 et seq., 4 VAC 25-160-140., and relevant Virginia Gas and Oil Board Orders ("Board") heretofore promulgated pursuant to law.

4. Type of Well(s)

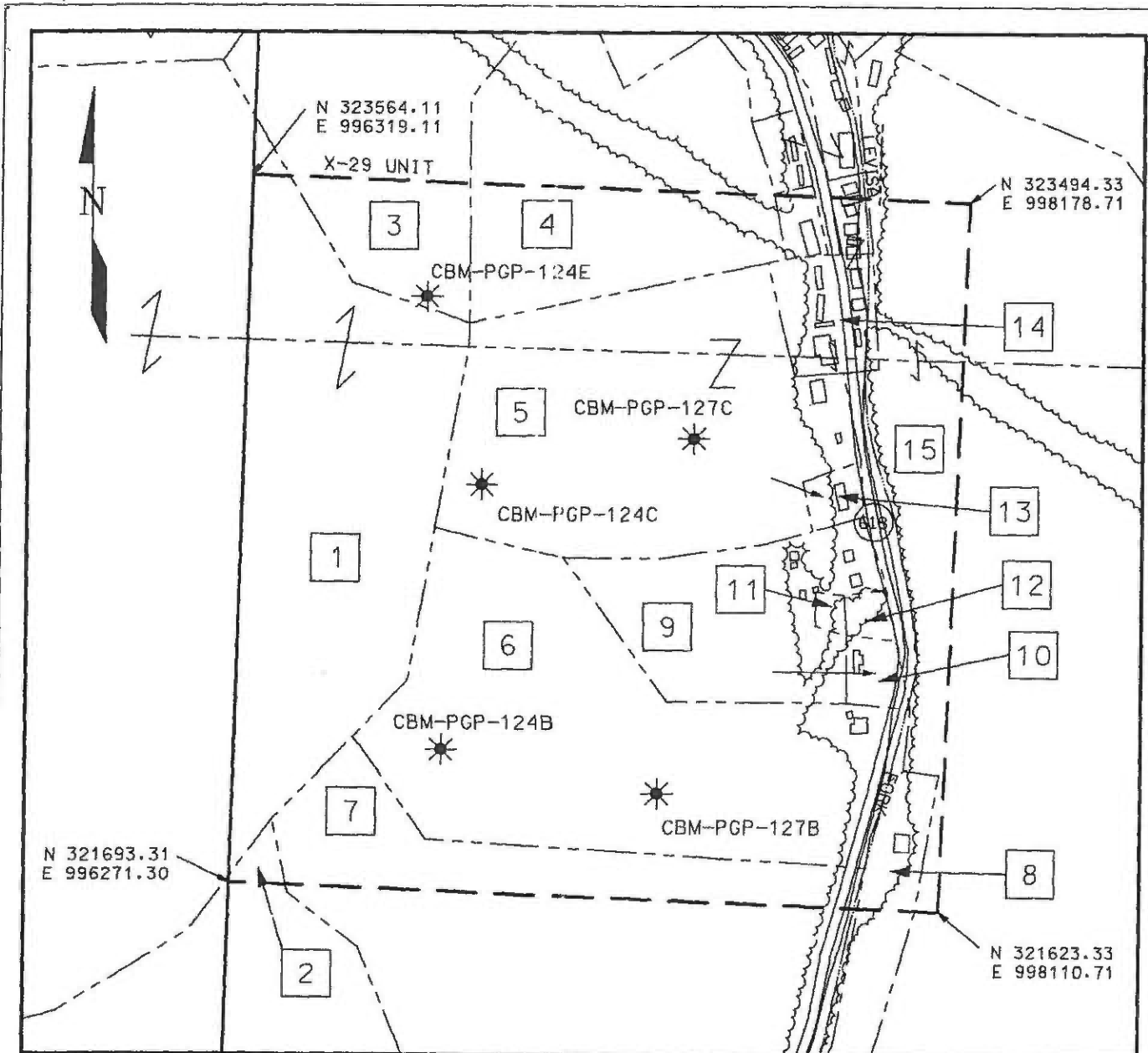
Coalbed Methane

5. Factual basis for relief requested

- a. Anna R. Lambert, Ann McCowen Justice, CNX Gas Company LLC is the gas claimant in Tracts 1, 2, 3, 6, 10 As such Anna R. Lambert, Ann McCowen Justice, CNX Gas Company LLC are entitled to 100% of the CBM royalties now in escrow and as may be hereafter payable. See Va. Code Ann. § 45.1-361.22:2.A.
- b. That CNX Gas Company LLC has given the notice(s) required by § 45.1-361.22:2.A to all conflicting claimants identified in the above referenced pooling Order and any supplemental Orders pertaining thereto.
- c. That none of the conflicting claimants noticed have provided, within 45 days of the notice(s) given as provided in b. above, the Board, its designated agent the Director of the Division of Gas and Oil, the Operator and/or the Applicant evidence of either an agreement regarding the escrowed funds/royalties or a proceeding regarding same.
- d. That a detailed accounting in accordance with the applicable provisions of § 45.1-361.22 is submitted herewith and identified as Exhibit J.
- e. That an Exhibit identified as Table 1 is annexed hereto, and it specifies how the disbursement (s) is to be calculated and paid by the escrow agent.
- f. That Va. Code Ann. § 45.1-361.22:2.A. further provides that the Operator shall pay such royalties as may hereafter be payable directly to the gas claimant Anna R. Lambert, Ann McCowen Justice, CNX Gas Company LLC and not escrow same. See Exhibit EE annexed hereto.

6. Attestation

The foregoing Petition to the best of my knowledge, information, and belief is true and correct.



LEGEND

- TRACT LAND HOOK
- EXISTING CBM WELL
- PROPOSED CBM WELL
- TRACT LAND ID'S

EXHIBIT B1
 OAKWOOD FIELD UNIT X-29
 FORCE POOLING
 VGOB-95/04/18-0500-01
 95/04/18-0500

Company Poahontas Gas Partnership Well Name and Number UNIT X-29
 Tract No. _____ Elevation _____ Quadrangle Keen Mountain
 County Buchanan District Garden Scale: 1" = 400' Date 3/2/95
 This plat is a new plat X ; an updated plat _____ ; or a final plat _____

Form DGO-GO-7
 Rev. 9/91

Claude D. Maza (Affix Seal)
 Licensed Professional Engineer or Licensed Land Surveyor

**Pocahontas Gas Partnership
Oakwood Field Unit X-29
Docket No. VGOB-95/04/18-0500, 95/04/18-0500-01
Acres: 79.36**

1. Hugh MacRae Land Trust - TR 2 - Coal
Coal Lessees
Permac, Inc.
Consolidation Coal Company
Pocahontas Gas Partnership - CBM Lessee
E. Keen Heirs - Oil & Gas
Pocahontas Gas Partnership - Oil & Gas Lessee
15.8 acres - 19.9093%
2. Hugh MacRae Land Trust - TR 5 - Coal
Coal Lessees
Permac, Inc.
Consolidation Coal Company
Pocahontas Gas Partnership - CBM Lessee
Pocahontas Gas Partnership - Oil & Gas
0.3 acres - 0.3780%
3. Hugh MacRae Land Trust - TR 17 - Coal
Coal Lessees
Permac, Inc.
Consolidation Coal Company
Pocahontas Gas Partnership - CBM Lessee
E. Keen Heirs - Oil & Gas
Pocahontas Gas Partnership - Oil & Gas Lessee
2.76 acres - 3.4778%
4. Hugh MacRae Land Trust - TR 17 - Coal
Coal Lessees
Permac, Inc.
Consolidation Coal Company
Pocahontas Gas Partnership - CBM Lessee
Glenn Rose - Oil & Gas
5.01 acres - 6.313%
5. Hugh MacRae Land Trust - TR 17 - Coal
Coal Lessees
Permac, Inc.
Consolidation Coal Company
Pocahontas Gas Partnership - CBM Lessee
B. Steele - Oil & Gas
Pocahontas Gas Partnership - CBM Lessee
14.66 acres - 18.4728%

Pocahontas Gas Partnership
 Oakwood Field Unit X-29
 Docket No. VGOB-95/04/18-0500, 95/04/18-0500-01
 Acres: 79.36

6. Hugh MacRae Land Trust - TR 17 - Coal
 Coal Lessees
 Permac, Inc.
 Consolidation Coal Company
 Pocahontas Gas Partnership - CBM Lessee
 O. Sisk - Oil & Gas
 Pocahontas Gas Partnership - Oil & Gas Lessee
 16.74 acres - 21.094%
7. Hugh MacRae Land Trust - TR 17 - Coal
 Coal Lessees
 Permac, Inc.
 Consolidation Coal Company
 Pocahontas Gas Partnership - CBM Lessee
 E. Marshall Heirs - Oil & Gas
 Pocahontas Gas Partnership - Oil & Gas Lessee
 5.56 acres - 7.006%
8. Consolidation Coal Company - Coal, Oil & Gas
 1.15 acres - 1.449%
9. Hugh MacRae Land Trust - TR 17 - Coal
 Coal Lessees
 Permac, Inc.
 Consolidation Coal Company
 Pocahontas Gas Partnership - CBM Lessee
 J. Rowe - Oil & Gas
 Pocahontas Gas Partnership - Oil & Gas Lessee
 5.86 acres - 7.384%
10. Hugh MacRae Land Trust - TR 17 - Coal
 Coal Lessees
 Permac, Inc.
 Consolidation Coal Company
 Pocahontas Gas Partnership - CBM Lessee
 Fred Sisk - Oil & Gas
 0.6 acres - 0.756%
11. Hugh MacRae Land Trust - TR 17 - Coal
 Coal Lessees
 Permac, Inc.
 Consolidation Coal Company
 Pocahontas Gas Partnership - CBM Lessee
 A. Ferrell Heirs - Oil & Gas
 0.16 acres - 0.2016%

**Pocahontas Gas Partnership
Oakwood Field Unit X-29
Docket No. VGOB-95/04/18-0500, 95/04/18-0500-01
Acres: 79.36**

12. Hugh MacRae Land Trust - TR 17 - Coal
Coal Lessees
Permac, Inc.
Consolidation Coal Company
Pocahontas Gas Partnership - CBM Lessee
N. Rose - Oil & Gas
0.32 acres - 0.4032%

13. Hugh MacRae Land Trust - TR 17 - Coal
Coal Lessees
Permac, Inc.
Consolidation Coal Company
Pocahontas Gas Partnership - CBM Lessee
G. Horn - Oil & Gas
0.46 acres - 0.5796%

14. Hugh MacRae Land Trust - TR 17 - Coal
Coal Lessees
Permac, Inc.
Consolidation Coal Company
Pocahontas Gas Partnership - CBM Lessee
Ruth Steele - Oil & Gas
Pocahontas Gas Partnership - CBM Lessee
2.58 acres - 3.251%

15. Coal Mountain Mining Company - TR 19 - Coal, Oil & Gas
Coal Lessees
United Coal Company
Consolidation Coal Company
Pocahontas Gas Partnership - CBM Lessee
Consolidation Coal Company - Oil & Gas Lessee
7.4 acres - 9.3247%

Unit X-29
Exhibit E
Docket # VGOB-95-0418-0500-03
List of Conflicting Owners/Claimants in escrow

		Acres in Unit	Percent of Unit
Tract #1 - 15.80 Acres			
<u>COAL OWNERSHIP</u>			
(1)	Hugh MacRae Land Trust Tr 2 c/o Gump, Strauss, Akin LLP 1 Bryant Park, Floor 41 New York, NY 10036-6715	15.80 acres	19.9093%
<i>By Assignment and Bill of Sale (Gas lease royalty), HMLT devised all of its right, title and interest (other than "Excluded Assets") to Torch Energy Advisors Inc. effective September 4, 1991 and recorded in Buchanan County under DB474 / PG384.</i>			
Torch Oil & Gas Company c/o Sue Ann Craddock 670 Dona Ana Road SW Deming, New Mexico 88030			
<i>Effective 2/1/11, Torch Oil & Gas Company assigned a 2% ORRI to SAC Investments, L.P.</i>			
<i>Effective 3/31/14, Torch Oil & Gas Company, et al. assigned and conveyed 10% of its right, title and interest to Rockport Oil & Gas, L.L.C. In addition, Torch Oil & Gas Company, et al. assigned and conveyed the remaining 90% of its right, title and interest to Chisos, Ltd.</i>			
	Rockport Oil & Gas L.L.C. PO Box 847 Houston, TX 77001	1.58 acres 1/10 of 15.80 acres	1.9909%
	Chisos, LTD 670 Dona Ana Road SW Deming, New Mexico 88030	14.22 acres 9/10 of 15.80 acres	17.9183%
<u>OIL & GAS OWNERSHIP</u>			
<i>The respondents listed below did not respond timely to the W9 request and will continue to be escrowed</i>			
(1)	Ernest Keene Heirs (aka Ernest Keen) <i>(87.50 Acre Tract)</i>	15.60 acres	19.9093%
(a)	Lula Sisk Keen Heirs, Devisees, Successors or Assigns <i>(1/3 interest passes to siblings)</i>		
(b)	Ralph Keen 200 Summit Ave Lebanon, VA 24266	2.63 acres 1/6 of 15.80 acres	3.3182%
(c)	Arnold J. Keene 962 Ascue Rd Cedar Bluff, VA 24609	2.63 acres 1/6 of 15.80 acres	3.3182%
(d)	Paul Keene Heirs, Devisees, Successors or Assigns		
(d.1)	Ralph Keene 200 Summit Ave Lebanon, VA 24266	0.53 acres 1/30 of 15.80 acres	0.6636%
(d.2)	Arnold J. Keene 962 Ascue Rd Cedar Bluff, VA 24609	0.53 acres 1/30 of 15.80 acres	0.6636%
(e)	Ruby Hale Heirs, Devisees, Successors or Assigns		
		<i>Pre-deceased Paul Keene</i>	
(e.1)	Carl Lee Hale 104 Third Ave Richlands, VA 24641	0.13 acres 1/120 of 15.80 acres	0.1659%
(e.2)	Billy Ray Hale PO Box 311 Honaker, VA 24260	0.13 acres 1/120 of 15.80 acres	0.1659%
(e.3)	Linda K Matney PO Box 738 Pounding Mill, VA 24637	0.13 acres 1/120 of 15.80 acres	0.1659%

Unit X-29
Exhibit E
Docket # VGOB-95-0418-0500-03
List of Conflicting Owners/Claimants in escrow

	Acres in Unit	Percent of Unit
(e.4) Brenda Weddle PO Box 852 Pounding Mill, VA 24637	0.13 acres 1/120 of 15.80 acres	0.1659%
(g) Ruby Hale Heirs, Devisees, Successors or Assigns		
(g.1) Billy Ray Hale PO Box 311 Honaker, VA 24260	0.66 acres 1/24 of 15.80 acres	0.8296%
(g.2) Linda K Matney PO Box 738 Pounding Mill, VA 24637	0.66 acres 1/24 of 15.80 acres	0.8296%
(g.3) Brenda Weddle PO Box 852 Pounding Mill, VA 24637	0.66 acres 1/24 of 15.80 acres	0.8296%
(g.4) Carl Lee Hale 104 Third Ave Richlands, VA 24641	0.66 acres 1/24 of 15.80 acres	0.8296%
Total Acres	9.4800	
Total Percentage		11.9456%

Tract #3 - 2.76 Acres

COAL OWNERSHIP

(1) Hugh MacRae Land Trust Tr 17 c/o Gump, Strauss, Akin LLP 1 Bryant Park, Floor 41 New York, NY 10036-6715	2.76 acres	3.4778%
---	------------	---------

By Assignment and Bill of Sale (Gas lease royalty), HMLT devised all of its right, title and interest (other than "Excluded Assets") to Torch Energy Advisors Inc. effective September 4, 1991 and recorded in Buchanan County under DB474 / PG384.

Torch Oil & Gas Company
c/o Sue Ann Craddock
670 Dona Ana Road SW
Deming, New Mexico 88030

Effective 2/1/11, Torch Oil & Gas Company assigned a 2% ORRI to SAC Investments, L.P.

Effective 3/31/14, Torch Oil & Gas Company, et al. assigned and conveyed 10% of its right, title and interest to Rockport Oil & Gas, L.L.C. In addition, Torch Oil & Gas Company, et al. assigned and conveyed the remaining 90% of its right, title and interest to Chisos, Ltd.

Rockport Oil & Gas L.L.C. PO Box 847 Houston, TX 77001	0.28 acres 1/10 of 2.76 acres	0.3478%
Chisos, LTD 670 Dona Ana Road SW Deming, New Mexico 88030	2.48 acres 9/10 of 2.76 acres	3.1300%

OIL & GAS OWNERSHIP

The respondents listed below did not respond timely to the W9 request and will continue to be escrowed

(1) Ernest Keene Heirs (aka Ernest Keen) <i>(87.50 Acre Tract)</i>	2.76 acres	3.4778%
(a) Lula Sisk Keen Heirs, Devisees, Successors or Assigns <i>(1/3 interest passes to siblings)</i>		
(b) Ralph Keen 200 Summit Ave Lebanon, VA 24266	0.46 acres 1/6 of 2.76 acres	0.5796%
(c) Arnold J. Keene 962 Ascue Rd Cedar Bluff, VA 24609	0.46 acres 1/6 of 2.76 acres	0.5796%

Unit X-29
Exhibit E
Docket # VGOB-95-0418-0500-03
List of Conflicting Owners/Claimants in escrow

	Acres in Unit	Percent of Unit
(d) Paul Keene Heirs, Devisees, Successors or Assigns		
(d.1) Ralph Keene 200 Summit Ave Lebanon, VA 24266	0.09 acres 1/30 of 2.76 acres	0.1159%
(d.2) Arnold J. Keene 962 Ascue Rd Cedar Bluff, VA 24609	0.09 acres 1/30 of 2.76 acres	0.1159%
(e) Ruby Hale Heirs, Devisees, Successors or Assigns <i>Pre-deceased Paul Keene</i>		
(e.1) Carl Lee Hale 104 Third Ave Richlands, VA 24641	0.02 acres 1/120 of 2.76 acres	0.0290%
(e.2) Billy Ray Hale PO Box 311 Honaker, VA 24260	0.02 acres 1/120 of 2.76 acres	0.0290%
(e.3) Linda K Matney PO Box 738 Pounding Mill, VA 24637	0.02 acres 1/120 of 2.76 acres	0.0290%
(e.4) Brenda Weddle PO Box 852 Pounding Mill, VA 24637	0.02 acres 1/120 of 2.76 acres	0.0290%
(g) Ruby Hale Heirs, Devisees, Successors or Assigns		
(g.1) Billy Ray Hale PO Box 311 Honaker, VA 24260	0.12 acres 1/24 of 2.76 acres	0.1449%
(g.2) Linda K Matney PO Box 738 Pounding Mill, VA 24637	0.12 acres 1/24 of 2.76 acres	0.1449%
(g.3) Brenda Weddle PO Box 852 Pounding Mill, VA 24637	0.12 acres 1/24 of 2.76 acres	0.1449%
(g.4) Carl Lee Hale 104 Third Ave Richlands, VA 24641	0.12 acres 1/24 of 2.76 acres	0.1449%
Total Acres	1.6560	
Total Percentage		2.0867%

Tract #4 - 5.01 Acres

COAL OWNERSHIP

(1)	Hugh MacRae Land Trust Tr 17 c/o Gump, Strauss, Akin LLP 1 Bryant Park, Floor 41 New York, NY 10036-6715	5.01 acres	6.3130%
-----	---	------------	---------

By Assignment and Bill of Sale (Gas lease royalty), HMLT devised all of its right, title and interest (other than "Excluded Assets") to Torch Energy Advisors Inc. effective September 4, 1991 and recorded in Buchanan County under DB474 / PG384.

Torch Oil & Gas Company
c/o Sue Ann Craddock
670 Dona Ana Road SW
Deming, New Mexico 88030

Effective 2/1/11, Torch Oil & Gas Company assigned a 2% ORRI to SAC Investments, L.P.

Effective 3/31/14, Torch Oil & Gas Company, et al. assigned and conveyed 10% of its right, title and interest to Rockport Oil & Gas, L.L.C. In addition, Torch Oil & Gas Company, et al. assigned and conveyed the remaining 90% of its right, title and interest to Chisos, Ltd.

Unit X-29
Exhibit E
Docket # VGOB-95-0418-0500-03
List of Conflicting Owners/Claimants in escrow

	Acres in Unit	Percent of Unit
Rockport Oil & Gas L.L.C. PO Box 847 Houston, TX 77001	0.50 acres 1/10 of 5.01 acres	0.6313%
Chisos, LTD 670 Dona Ana Road SW Deming, New Mexico 88030	4.51 acres 9/10 of 5.01 acres	5.6817%

OIL & GAS OWNERSHIP

The respondents listed below did not respond timely to the W9 request and will continue to be escrowed.

(1) Glenn Rose 114 First Avenue Richlands, VA 24641	5.01 acres	6.3130%
---	------------	---------

Tract #5 - 14.66 Acres

COAL OWNERSHIP

(1) Hugh MacRae Land Trust Tr 17 c/o Gump, Strauss, Akin LLP 1 Bryant Park, Floor 41 New York, NY 10036-6715	14.66 acres	18.4728%
---	-------------	----------

By Assignment and Bill of Sale (Gas lease royalty), HMLT devised all of its right, title and interest (other than "Excluded Assets") to Torch Energy Advisors Inc. effective September 4, 1991 and recorded in Buchanan County under DB474 / PG384.

Torch Oil & Gas Company
c/o Sue Ann Craddock
670 Dona Ana Road SW
Deming, New Mexico 88030

Effective 2/1/11, Torch Oil & Gas Company assigned a 2% ORRI to SAC Investments, L.P.

Effective 3/31/14, Torch Oil & Gas Company, et al. assigned and conveyed 10% of its right, title and interest to Rockport Oil & Gas, L.L.C. In addition, Torch Oil & Gas Company, et al. assigned and conveyed the remaining 90% of its right, title and interest to Chisos, Ltd.

Rockport Oil & Gas L.L.C. PO Box 847 Houston, TX 77001	1.47 acres 1/10 of 14.66 acres	1.8473%
Chisos, LTD 670 Dona Ana Road SW Deming, New Mexico 88030	13.19 acres 9/10 of 14.66 acres	16.6255%

OIL & GAS OWNERSHIP

The respondents listed below did not respond timely to the W9 request and will continue to be escrowed.

(1) Bobby Steele Rt. 1 Box 66 Raven, VA 24639	14.66 acres	18.4728%
---	-------------	----------

Tract #7 - 5.56 Acres

COAL OWNERSHIP

(1) Hugh MacRae Land Trust Tr 17 c/o Gump, Strauss, Akin LLP 1 Bryant Park, Floor 41 New York, NY 10036-6715	5.56 acres	7.0060%
---	------------	---------

By Assignment and Bill of Sale (Gas lease royalty), HMLT devised all of its right, title and interest (other than "Excluded Assets") to Torch Energy Advisors Inc. effective September 4, 1991 and recorded in Buchanan County under DB474 / PG384.

Torch Oil & Gas Company
c/o Sue Ann Craddock
670 Dona Ana Road SW
Deming, New Mexico 88030

Effective 2/1/11, Torch Oil & Gas Company assigned a 2% ORRI to SAC Investments, L.P.

Effective 3/31/14, Torch Oil & Gas Company, et al. assigned and conveyed 10% of its right, title and interest to Rockport Oil & Gas, L.L.C. In addition, Torch Oil & Gas Company, et al. assigned and conveyed the remaining 90% of its right, title and interest to Chisos, Ltd.

Unit X-29
Exhibit E
Docket # VGOB-95-0418-0500-03
List of Conflicting Owners/Claimants in escrow

	Acres in Unit	Percent of Unit
Rockport Oil & Gas L.L.C. PO Box 847 Houston, TX 77001	0.56 acres 1/10 of 5.56 acres	0.7006%
Chisos, LTD 670 Dona Ana Road SW Deming, New Mexico 88030	5.00 acres 9/10 of 5.56 acres	6.3054%

OIL & GAS OWNERSHIP

The ownership listed below is currently being reviewed and documentation is being requested to verify title

(1) Earl & Nellie Marshall Heirs, Devisees, Successors or Assigns <i>(25.00 Acre Tract)</i>	5.56 acres	7.0060%
(a) Earl Marshall Heirs, Devisees, Successors or Assigns <i>(documentation requested 11/12/15)</i>	2.78 acres 1/2 of 5.56 acres	3.5030%
(a.1) Nellie Jackson Marshall Heirs, Devisees, Successors or Assigns	<i>Life Estate Extinguished</i>	
(a.1.1) Wanda Marshall Ritchie Heirs, Devisees, Successors or assigns		
(a.1.1.1) Charles L. Ritchie	<i>Conveyed by quitclaim deed 7/30/11 Instrument 11-2643</i>	
(a.1.1.1.1) Rebecca I. Ritchie Hale 1509 Kentucky Ave Bristol, TN 37620		
(b) Nellie Jackson Marshall Heirs, Devisees, Successors or Assigns <i>(documentation requested 11/12/15)</i>	2.78 acres 1/2 of 5.56 acres	3.5030%
(b.1) Herbert Lawrence Jackson Heirs, Devisees, Successors or Assigns		
(b.1.1) Jerry W. Jackson	<i>Conveyed by quitclaim deed 2/4/09 Instrument 09-0565</i>	
(b.1.1.1) Rebecca I. Ritchie Hale 1509 Kentucky Ave Bristol, TN 37620		
(b.2) Lowery Lee Jackson Heirs, Devisees, Successors or Assigns		
(b.2.1) Ruth Jackson	<i>Conveyed 2/26/08 Instrument 08-1526</i>	
(b.2.1.1) Jerry W. Jackson	<i>Conveyed by quitclaim deed 2/4/09 Instrument 09-0565</i>	
(b.2.1.1) Rebecca I. Ritchie Hale 1509 Kentucky Ave Bristol, TN 37620		
(b.3) Corbit Jackson Heirs, Devisees, Successors or Assigns <i>D.O.D 6/18/2008 Instrument 08-0207*</i>		
(b.3.1) Jerry W. Jackson	<i>Conveyed by quitclaim deed 2/4/09 Instrument 09-0565</i>	
(b.3.1.1) Rebecca I. Ritchie Hale 1509 Kentucky Ave Bristol, TN 37620		
(b.4) Wanda Marshall Ritchie Heirs, Devisees, Successors or Assigns		
(b.4.1) Charles L. Ritchie	<i>Conveyed by quitclaim deed 7/30/11 Instrument 11-2643</i>	
(b.4.1.1) Rebecca I. Ritchie Hale 1509 Kentucky Ave Bristol, TN 37620		

* *Instrument 08-0207 Pursuant to Article IV, Item 2 of the Last Will & Testament of Corbit Jackson, any money held in escrow at the time of his death passes to his six grandchildren listed below:*

Unit X-29
Exhibit E
Docket # VGOB-95-0418-0500-03
List of Conflicting Owners/Claimants in escrow

	Acres in Unit	Percent of Unit
John Ratliff 21338 Sorrell Grove Ct Ashburn, VA 20147		
Michael Hess 109 Aldie Burn Ct Stephens City, VA 22655		
Beth Underhill 243 Forest Ct Bentonville, VA 22610		
David Hess 717 Cabell Rd Wingina, VA 24599		
Jeff Jackson 1001 E. 35th St Charlotte, NC 28205		
Julia Chitester 2212 E. 8th St Charlotte, NC 28204		

Tract #9 - 5.86 Acres

COAL OWNERSHIP

(1) Hugh MacRae Land Trust Tr 17 c/o Gump, Strauss, Akin LLP 1 Bryant Park, Floor 41 New York, NY 10036-6715	5.86 acres	7.3841%
---	------------	---------

By Assignment and Bill of Sale (Gas lease royalty), HMLT devised all of its right, title and interest (other than "Excluded Assets") to Torch Energy Advisors Inc. effective September 4, 1991 and recorded in Buchanan County under DB474 / PG384.

Torch Oil & Gas Company
c/o Sue Ann Craddock
670 Dona Ana Road SW
Deming, New Mexico 88030

Effective 2/1/11, Torch Oil & Gas Company assigned a 2% ORR/I to SAC Investments, L.P.

Effective 3/31/14, Torch Oil & Gas Company, et al. assigned and conveyed 10% of its right, title and interest to Rockport Oil & Gas, L.L.C. In addition, Torch Oil & Gas Company, et al. assigned and conveyed the remaining 90% of its right, title and interest to Chisos, Ltd.

Rockport Oil & Gas L.L.C. PO Box 847 Houston, TX 77001	0.59 acres 1/10 of 5.86 acres	0.7384%
Chisos, LTD 670 Dona Ana Road SW Deming, New Mexico 88030	5.27 acres 9/10 of 5.86 acres	6.6457%

OIL & GAS OWNERSHIP

The respondents listed below did not respond timely to the W9 request and will continue to be escrowed.

(1) Julius Rowe Box 454 Grundy, VA 24614	5.86 acres	7.3841%
--	------------	---------

Tract #11 - 0.16 Acres

COAL OWNERSHIP

(1) Hugh MacRae Land Trust Tr 17 c/o Gump, Strauss, Akin LLP 1 Bryant Park, Floor 41 New York, NY 10036-6715	0.16 acres	0.2016%
---	------------	---------

By Assignment and Bill of Sale (Gas lease royalty), HMLT devised all of its right, title and interest (other than "Excluded Assets") to Torch Energy Advisors Inc. effective September 4, 1991 and recorded in Buchanan County under DB474 / PG384.

Unit X-29
Exhibit E
Docket # VGOB-95-0418-0500-03
List of Conflicting Owners/Claimants in escrow

	Acres in Unit	Percent of Unit
<p>Torch Oil & Gas Company c/o Sue Ann Craddock 670 Dona Ana Road SW Deming, New Mexico 88030</p> <p><i>Effective 2/1/11, Torch Oil & Gas Company assigned a 2% ORRI to SAC Investments, L.P.</i></p> <p><i>Effective 3/31/14, Torch Oil & Gas Company, et al. assigned and conveyed 10% of its right, title and interest to Rockport Oil & Gas, L.L.C. In addition, Torch Oil & Gas Company, et al. assigned and conveyed the remaining 90% of its right, title and interest to Chisos, Ltd.</i></p>		
Rockport Oil & Gas L.L.C. PO Box 847 Houston, TX 77001	0.02 acres 1/10 of 0.16 acres	0.0202%
Chisos, LTD 670 Dona Ana Road SW Deming, New Mexico 88030	0.14 acres 9/10 of 0.16 acres	0.1815%

OIL & GAS OWNERSHIP

The ownership listed below is currently being reviewed and documentation is being requested to verify title

(1) A. Ferrell Heirs, Devisees, Successors of Assigns	0.16 acres	0.2016%
(a) Mazie F. Boardwine Rt. 3 Box 164A Pulaski, VA 24301	0.0123 acres 1/13 of 0.16 acres	0.0155%
(b) Samuel L. Ferrell Rt. 3 Box 164A Pulaski, VA 24301	0.0123 acres 1/13 of 0.16 acres	0.0155%
(c) Clarence & Doshie Ferrell Rt. 3 Box 127 Abingdon, VA 24210	0.0123 acres 1/13 of 0.16 acres	0.0155%
(d) Flora Frence 1806 5th Street Richlands, VA 24641	0.0123 acres 1/13 of 0.16 acres	0.0155%
(e) Mary Honaker Star Route Box 135 Raven, VA 24639	0.0123 acres 1/13 of 0.16 acres	0.0155%
(f) Hazel Hylton 122 Smith Street Tazewell, VA 24651	0.0123 acres 1/13 of 0.16 acres	0.0155%
(g) Joshua & Della Ferrell Rt. 1 Box 156 Raven, VA 24639	0.0123 acres 1/13 of 0.16 acres	0.0155%
(h) Margie Moore 910 Jackson Street Rochester, IN 46975	0.0123 acres 1/13 of 0.16 acres	0.0155%
(i) James & Betty Wilkes 621 Corbley Road Rossville, GA 20741	0.0025 acres 1/65 of 0.16 acres	0.0031%
(j) Kelly & Danita Wilkes 439 S. Elmwood Street Rossville, GA 20741	0.0025 acres 1/65 of 0.16 acres	0.0031%
(k) Michael Wilkes 309 Huntington Park Dr. Louisville, KY 40213	0.0025 acres 1/65 of 0.16 acres	0.0031%
(l) Janet & Robert Willett 16 Sherry Lane Rossville, GA 20741	0.0025 acres 1/65 of 0.16 acres	0.0031%

Unit X-29
 Exhibit E
 Docket # VGOB-95-0418-0500-03
 List of Conflicting Owners/Claimants in escrow

	Acres in Unit	Percent of Unit
(m) Mary Scott Rt. 4 Box 1770 Lafayette, GA 30728	0.0025 acres 1/65 of 0.16 acres	0.0031%
(n) Florine P. Ferrell P.O. Box 247 Oakwood, VA 24631	0.0062 acres 1/26 of 0.16 acres	0.0078%
(o) Gary Ferrell P.O. Box 247 Oakwood, VA 24631	0.0021 acres 1/78 of 0.16 acres	0.0026%
(p) Teresa & Ronnie Frazier Rt. 6 Box 704 Abingdon, VA 24210	0.0021 acres 1/78 of 0.16 acres	0.0026%
(q) Denise & Darrell Levinger Rt. 2 Box 38 Narrows, VA 24124	0.0021 acres 1/78 of 0.16 acres	0.0026%
(r) Joan D. & William Boyd Rt. 2 Box 464 Vansant, VA 24656	0.0031 acres 1/52 of 0.16 acres	0.0039%
(s) John D. Davis Rt. 1 Box 30A Raven, VA 24639	0.0031 acres 1/52 of 0.16 acres	0.0039%
(t) Jack & Sharon Davis P.O. Box 82 Oakwood, VA 24631	0.0031 acres 1/52 of 0.16 acres	0.0039%
(u) Guy W. Davis P.O. Box 1041 Vansant, VA 24656	0.0031 acres 1/52 of 0.16 acres	0.0039%
(v) Harold R. & Loretta Boyd Star Route Box 133 Raven, VA 24639	0.0025 acres 1/65 of 0.16 acres	0.0031%
(w) Arthur J. & Phyllis Boyd 500 Qualla Road Chesterfield, VA 23832	0.0025 acres 1/65 of 0.16 acres	0.0031%
(x) Charence W. Boyd, Jr. Rt. 1 Box 701 Pounding Mill, VA 24637	0.0025 acres 1/65 of 0.16 acres	0.0031%
(y) Larry R. & Linda Boyd 2125 Clay Street Kannapolis, NC 28081	0.0025 acres 1/65 of 0.16 acres	0.0031%
(z) David F. Boyd 2603 Fruehauf Road Richmond, VA 23228	0.0025 acres 1/65 of 0.16 acres	0.0031%
(aa) Vernie Robinson General Delivery Kimper, KY 41539	0.0014 acres 1/117 of 0.16 acres	0.0017%
(bb) Elizabeth Merrell 801 Delaware Temple, TX 76504	0.0014 acres 1/117 of 0.16 acres	0.0017%
(cc) Fanny & Robert Kocurek 103 Fawn Ridge Trail Kerrville, TX 78028	0.0014 acres 1/117 of 0.16 acres	0.0017%
(dd) Molly & Terry Carlson P.O. Box 63 119061 Silver Bowl, MT 59750	0.0014 acres 1/117 of 0.16 acres	0.0017%

Unit X-29
Exhibit E
Docket # VGOB-95-0418-0500-03
List of Conflicting Owners/Claimants in escrow

	Acres in Unit	Percent of Unit
(ee) Virginia Howell Rt. 3 Box 711 Martinsville, VA 59750	0.0014 acres 1/117 of 0.16 acres	0.0017%
(ff) Caroline L. & Benjamin A. Donaldson P.O. Box 796 Boulder, MT 59632	0.0014 acres 1/117 of 0.16 acres	0.0017%
(gg) Mary Martin 2102 Elm Butte, MT 59701	0.0014 acres 1/117 of 0.16 acres	0.0017%
(hh) Loretta Robinson Rt. 2 Box 470 Grundy, VA 24614	0.0014 acres 1/117 of 0.16 acres	0.0017%
(ii) Tammy Sluder 3127 Pennsylvania Longview, VA 98632	0.0014 acres 1/117 of 0.16 acres	0.0017%
	Total Acres Total Percentage	0.1575 0.2016%

Tract #12 - 0.32 Acres

COAL OWNERSHIP

(1) Hugh MacRae Land Trust Tr 17 c/o Gump, Strauss, Akin LLP 1 Bryant Park, Floor 41 New York, NY 10036-6715	0.32 acres	0.4032%
---	------------	---------

By Assignment and Bill of Sale (Gas lease royalty), HMLT devised all of its right, title and interest (other than "Excluded Assets") to Torch Energy Advisors Inc. effective September 4, 1991 and recorded in Buchanan County under DB474 / PG384.

Torch Oil & Gas Company
c/o Sue Ann Craddock
670 Dona Ana Road SW
Deming, New Mexico 88030

Effective 2/1/11, Torch Oil & Gas Company assigned a 2% ORRI to SAC Investments, L.P.

Effective 3/31/14, Torch Oil & Gas Company, et al. assigned and conveyed 10% of its right, title and interest to Rockport Oil & Gas, L.L.C. In addition, Torch Oil & Gas Company, et al. assigned and conveyed the remaining 90% of its right, title and interest to Chisos, Ltd.

Rockport Oil & Gas L.L.C. PO Box 847 Houston, TX 77001	0.03 acres 1/10 of 0.32 acres	0.0403%
Chisos, LTD 670 Dona Ana Road SW Deming, New Mexico 88030	0.29 acres 9/10 of 0.32 acres	0.3629%

OIL & GAS OWNERSHIP

The respondents listed below did not respond timely to the W9 request and will continue to be escrowed

(1) Nancy Rose P.O. Box 568 Keen Mountain, VA 24624	0.32 acres	0.4032%
---	------------	---------

Tract #13 - 0.46 Acres

COAL OWNERSHIP

(1) Hugh MacRae Land Trust Tr 17 c/o Gump, Strauss, Akin LLP 1 Bryant Park, Floor 41 New York, NY 10036-6715	0.46 acres	0.5796%
---	------------	---------

By Assignment and Bill of Sale (Gas lease royalty), HMLT devised all of its right, title and interest (other than "Excluded Assets") to Torch Energy Advisors Inc. effective September 4, 1991 and recorded in Buchanan County under DB474 / PG384.

Unit X-29
Exhibit E
Docket # VGOB-95-0418-0500-03
List of Conflicting Owners/Claimants in escrow

	Acres in Unit	Percent of Unit
<p>Torch Oil & Gas Company c/o Sue Ann Craddock 670 Dona Ana Road SW Deming, New Mexico 88030</p> <p><i>Effective 2/1/11, Torch Oil & Gas Company assigned a 2% ORRI to SAC Investments, L.P.</i></p> <p><i>Effective 3/31/14, Torch Oil & Gas Company, et al. assigned and conveyed 10% of its right, title and interest to Rockport Oil & Gas, L.L.C. In addition, Torch Oil & Gas Company, et al. assigned and conveyed the remaining 90% of its right, title and interest to Chisos, Ltd.</i></p>		
Rockport Oil & Gas L.L.C. PO Box 847 Houston, TX 77001	0.05 acres 1/10 of 0.46 acres	0.0580%
Chisos, LTD 670 Dona Ana Road SW Deming, New Mexico 88030	0.41 acres 9/10 of 0.46 acres	0.5217%

OIL & GAS OWNERSHIP

The respondents listed below did not respond timely to the W9 request and will continue to be escrowed

(1) Grady Horn Rt. 1 Box 55 Raven, VA 24639	0.46 acres	0.5796%
---	------------	---------

Tract #14 - 2.58 Acres

COAL OWNERSHIP

(1) Hugh MacRae Land Trust Tr 17 c/o Gump, Strauss, Akin LLP 1 Bryant Park, Floor 41 New York, NY 10036-6715	2.58 acres	3.2510%
---	------------	---------

By Assignment and Bill of Sale (Gas lease royalty), HMLT devised all of its right, title and interest (other than "Excluded Assets") to Torch Energy Advisors Inc. effective September 4, 1991 and recorded in Buchanan County under DB474 / PG384.

Torch Oil & Gas Company
c/o Sue Ann Craddock
670 Dona Ana Road SW
Deming, New Mexico 88030

Effective 2/1/11, Torch Oil & Gas Company assigned a 2% ORRI to SAC Investments, L.P.

Effective 3/31/14, Torch Oil & Gas Company, et al. assigned and conveyed 10% of its right, title and interest to Rockport Oil & Gas, L.L.C. In addition, Torch Oil & Gas Company, et al. assigned and conveyed the remaining 90% of its right, title and interest to Chisos, Ltd.

Rockport Oil & Gas L.L.C. PO Box 847 Houston, TX 77001	0.26 acres 1/10 of 2.58 acres	0.3251%
Chisos, LTD 670 Dona Ana Road SW Deming, New Mexico 88030	2.32 acres 9/10 of 2.58 acres	2.9259%

OIL & GAS OWNERSHIP

The ownership listed below is currently being reviewed and documentation is being requested to verify title

(1) Ruth Steele Rt. 1 Box 66 Raven, VA 24639 <i>Deceased - documentation pending</i>	2.58 acres	3.2510%
---	------------	---------

Total Conflicts

Total Acres	45.7460	
Total Percentage		57.6436%

Exhibit EE
Unit X-29
Docket # VGOB-95-0418-0500-03
List of Respondents with Royalty Split Agreements/Court Orders/HB2058

	Acres in Unit	Percent of Unit	Percent of Escrow
<u>Tract #1 - 15.80 Acres</u>			
<u>COAL OWNERSHIP</u>			
(1) Hugh MacRae Land Trust Tr 2 c/o Gump, Strauss, Akin LLP 1 Bryant Park, Floor 41 New York, NY 10036-6715	15.80 acres	19.9093%	
<i>By Assignment and Bill of Sale (Gas lease royalty), HMLT devised all of its right, title and interest (other than "Excluded Assets") to Torch Energy Advisors Inc. effective September 4, 1991 and recorded in Buchanan County under DB474 / PG384.</i>			
Torch Oil & Gas Company c/o Sue Ann Craddock 670 Dona Ana Road SW Deming, New Mexico 88030			
<i>Effective 2/1/11, Torch Oil & Gas Company assigned a 2% ORRI to SAC Investments, L.P.</i>			
<i>Effective 3/31/14, Torch Oil & Gas Company, et al. assigned and conveyed 10% of its right, title and interest to Rockport Oil & Gas, L.L.C. In addition, Torch Oil & Gas Company, et al. assigned and conveyed the remaining 90% of its right, title and interest to Chisos, Ltd.</i>			
Rockport Oil & Gas L.L.C. PO Box 847 Houston, TX 77001	1.58 acres 1/10 of 15.80 acres	1.9909%	
Chisos, LTD 670 Dona Ana Road SW Deming, New Mexico 88030	14.22 acres 9/10 of 15.80 acres	17.9183%	
<u>OIL & GAS OWNERSHIP</u>			
(1) Ernest Keene Heirs (<i>aka Ernest Keen</i>) (<i>87.50 Acre Tract</i>)	15.80 acres	19.9093%	
(d) Paul Keene Heirs, Devisees, Successors or Assigns			
(d.3) Anna R. Lambert 182 Blankenship Dr N. Tazewell, VA 24630	0.53 acres 1/30 of 15.80 acre	0.6636%	0.7438% HB 2058
(d.4) Ann McCowen Justice PO Box 677 Rosedale, VA 24280	0.53 acres 1/30 of 15.80 acre	0.6636%	0.7438% HB 2058
(f) Ann McCowen Justice PO Box 677 Rosedale, VA 24280	2.63 acres 1/6 of 15.80 acre	3.3182%	3.7189% HB 2058
(h) Anna Ruth Lambert 182 Blankenship Dr N. Tazewell, VA 24630	2.63 acres 1/6 of 15.80 acre	3.3182%	3.7189% HB 2058

Tract #2 - 0.30 Acres

COAL OWNERSHIP

(1) Hugh MacRae Land Trust Tr 5 c/o Gump, Strauss, Akin LLP 1 Bryant Park, Floor 41 New York, NY 10036-6715	0.30 acres	0.3780%	
--	------------	---------	--

By Assignment and Bill of Sale (Gas lease royalty), HMLT devised all of its right, title and interest (other than "Excluded Assets") to Torch Energy Advisors Inc. effective September 4, 1991 and recorded in Buchanan County under DB474 / PG384.

Exhibit EE
Unit X-29
Docket # VGOB-95-0418-0500-03
List of Respondents with Royalty Split Agreements/Court Orders/HB2058

	Acres in Unit	Percent of Unit	Percent of Escrow
<p>Torch Oil & Gas Company c/o Sue Ann Craddock 670 Dona Ana Road SW Deming, New Mexico 88030</p> <p><i>Effective 2/1/11, Torch Oil & Gas Company assigned a 2% ORRI to SAC Investments, L.P.</i></p> <p><i>Effective 3/31/14, Torch Oil & Gas Company, et al. assigned and conveyed 10% of its right, title and interest to Rockport Oil & Gas, L.L.C. In addition, Torch Oil & Gas Company, et al. assigned and conveyed the remaining 90% of its right, title and interest to Chisos, Ltd.</i></p>			
Rockport Oil & Gas L.L.C. PO Box 847 Houston, TX 77001	0.03 acres 1/10 of 0.30 acres	0.0378%	
Chisos, LTD 670 Dona Ana Road SW Deming, New Mexico 88030	0.27 acres 9/10 of 0.30 acres	0.3402%	
<u>OIL & GAS OWNERSHIP</u>			
(1) CNX Gas Company LLC PO Box 643830 Pittsburgh, PA 15264-3830 <i>(previously Pocahontas Gas Partnership)</i>	0.30 acres	0.3780%	0.4237% HB 2058
<u>Tract #3 - 2.76 Acres</u>			
<u>COAL OWNERSHIP</u>			
(1) Hugh MacRae Land Trust Tr 17 c/o Gump, Strauss, Akin LLP 1 Bryant Park, Floor 41 New York, NY 10036-6715	2.76 acres	3.4778%	
<p><i>By Assignment and Bill of Sale (Gas lease royalty), HMLT devised all of its right, title and interest (other than "Excluded Assets") to Torch Energy Advisors Inc. effective September 4, 1991 and recorded in Buchanan County under DB474 / PG384.</i></p> <p>Torch Oil & Gas Company c/o Sue Ann Craddock 670 Dona Ana Road SW Deming, New Mexico 88030</p> <p><i>Effective 2/1/11, Torch Oil & Gas Company assigned a 2% ORRI to SAC Investments, L.P.</i></p> <p><i>Effective 3/31/14, Torch Oil & Gas Company, et al. assigned and conveyed 10% of its right, title and interest to Rockport Oil & Gas, L.L.C. In addition, Torch Oil & Gas Company, et al. assigned and conveyed the remaining 90% of its right, title and interest to Chisos, Ltd.</i></p>			
Rockport Oil & Gas L.L.C. PO Box 847 Houston, TX 77001	0.28 acres 1/10 of 2.76 acres	0.3478%	
Chisos, LTD 670 Dona Ana Road SW Deming, New Mexico 88030	2.48 acres 9/10 of 2.76 acres	3.1300%	
<u>OIL & GAS OWNERSHIP</u>			
(1) Ernest Keene Heirs (<i>aka Ernest Keen</i>) <i>(87.50 Acre Tract)</i>	2.76 acres	3.4778%	
(d) Paul Keene Heirs, Devisees, Successors or Assigns			
(d.3) Anna R. Lambert 182 Blankenship Dr N. Tazewell, VA 24630	0.09 acres 1/30 of 2.76 acre	0.1159%	0.1299% HB 2058

**Exhibit EE
Unit X-29
Docket # VGOB-95-0418-0500-03
List of Respondents with Royalty Split Agreements/Court Orders/HB2058**

	Acres in Unit	Percent of Unit	Percent of Escrow
(d.4) Ann McCowen Justice PO Box 677 Rosedale, VA 24280	0.09 acres 1/30 of 2.76 acre	0.1159%	0.1299% HB 2058
(f) Ann McCowen Justice PO Box 677 Rosedale, VA 24280	0.46 acres 1/6 of 2.76 acre	0.5796%	0.6496% HB 2058
(h) Anna Ruth Lambert 182 Blankenship Dr N. Tazewell, VA 24630	0.46 acres 1/6 of 2.76 acre	0.5796%	0.6496% HB 2058

Tract #6 - 16.74 Acres

COAL OWNERSHIP

(1) Hugh MacRae Land Trust Tr 17 c/o Gump, Strauss, Akin LLP 1 Bryant Park, Floor 41 New York, NY 10036-6715	16.74 acres	21.0938%	
---	-------------	----------	--

By Assignment and Bill of Sale (Gas lease royalty), HMLT devised all of its right, title and interest (other than "Excluded Assets") to Torch Energy Advisors Inc. effective September 4, 1991 and recorded in Buchanan County under DB474 / PG384.

Torch Oil & Gas Company
c/o Sue Ann Craddock
670 Dona Ana Road SW
Deming, New Mexico 88030

Effective 2/1/11, Torch Oil & Gas Company assigned a 2% ORRI to SAC Investments, L.P.

Effective 3/31/14, Torch Oil & Gas Company, et al. assigned and conveyed 10% of its right, title and interest to Rockport Oil & Gas, L.L.C. In addition, Torch Oil & Gas Company, et al. assigned and conveyed the remaining 90% of its right, title and interest to Chisos, Ltd.

Rockport Oil & Gas L.L.C. PO Box 847 Houston, TX 77001	1.67 acres 1/10 of 16.74 acres	2.1094%	
Chisos, LTD 670 Dona Ana Road SW Deming, New Mexico 88030	15.07 acres 9/10 of 16.74 acres	18.9844%	

OIL & GAS OWNERSHIP

(1) CNX Gas Company LLC PO Box 643830 Pittsburgh, PA 15264-3830 <i>(previously Pocahontas Gas Partnership)</i>	16.74 acres	21.0938%	23.6407% HB 2058
---	-------------	----------	-----------------------------------

Tract #10 - 0.60 Acres

COAL OWNERSHIP

(1) Hugh MacRae Land Trust Tr 17 c/o Gump, Strauss, Akin LLP 1 Bryant Park, Floor 41 New York, NY 10036-6715	0.60 acres	0.7560%	
---	------------	---------	--

By Assignment and Bill of Sale (Gas lease royalty), HMLT devised all of its right, title and interest (other than "Excluded Assets") to Torch Energy Advisors Inc. effective September 4, 1991 and recorded in Buchanan County under DB474 / PG384.

Torch Oil & Gas Company
c/o Sue Ann Craddock
670 Dona Ana Road SW
Deming, New Mexico 88030

Effective 2/1/11, Torch Oil & Gas Company assigned a 2% ORRI to SAC Investments, L.P.

Exhibit EE
Unit X-29
Docket # VGOB-95-0418-0500-03
List of Respondents with Royalty Split Agreements/Court Orders/HB2058

	Acres in Unit	Percent of Unit	Percent of Escrow
<i>Effective 3/31/14, Torch Oil & Gas Company, et al. assigned and conveyed 10% of its right, title and interest to Rockport Oil & Gas, L.L.C. In addition, Torch Oil & Gas Company, et al. assigned and conveyed the remaining 90% of its right, title and interest to Chisos, Ltd.</i>			
Rockport Oil & Gas L.L.C. PO Box 847 Houston, TX 77001	0.06 acres 1/10 of 0.60 acres	0.0756%	
Chisos, LTD 670 Dona Ana Road SW Deming, New Mexico 88030	0.54 acres 9/10 of 0.60 acres	0.6804%	

OIL & GAS OWNERSHIP

(1) CNX Gas Company LLC PO Box 643830 Pittsburgh, PA 15264-3830 <i>(previously Pocahontas Gas Partnership)</i>	0.60 acres	0.7560%	0.8473% HB 2058
---	------------	---------	----------------------------------

Tract #15 - 7.40 Acres

This tract was incorrectly identified in previous order as a conflicting tract (Hugh MacRae Land Trust / Coal Mountain Mining Co.) No money was ever escrowed for this tract. Coal Mountain is the owner of Coal, Oil & Gas and is currently being paid.

COAL OWNERSHIP

(1) Coal Mountain Mining Co., Tr 17 P.O. Box 675 Tazewell, VA 24651	7.40 acres	9.3246%	<i>n/a</i>
---	------------	---------	------------

OIL & GAS OWNERSHIP

(1) Coal Mountain Mining Co., Tr 17 P.O. Box 675 Tazewell, VA 24651	7.40 acres	9.3246%	<i>n/a</i>
---	------------	---------	------------

Total Conflicts Resolved

Total Acres	32.4640	
Total Percentage		40.9073%

CHECK 40.9073%

AFFIDAVIT OF MAILING

COMMONWEALTH OF VIRGINIA
COUNTY OF **BUCHANAN**

Applicant: CNX Gas Company LLC
Relief Sought: Disbursement Petition for X29
VGOB: 95-0418-0500-03

I, Anita D. Duty, after being duly sworn upon oath, state as follows:


1. I am the Pooling Supervisor for CNX Land Resources, Inc. and am responsible for the notification process required by Va. Code Ann. §45.1-361.19 of the Code of Virginia and 4VAC25-160-40.
2. That on December 18, 2015 a true and correct copy of the Notice of Hearing and Exhibits were mailed, via certified mail return receipt requested, based upon information and belief, the names and last-known addresses, where such addresses are known, of the parties owning an interest in this cause are set forth and attached hereto.
3. Notice of this cause has therefore been served by mail pursuant to the applicable statutes and rules of the Board.


Anita D. Duty
Pooling Supervisor
for CNX Land LLC

STATE OF VIRGINIA

COUNTY OF TAZEWELL, TO-WIT:

TAKEN, SUBSCRIBED AND SWORN to before me this 21st day of January,
2016.


Notary Public

My commission expires: December 31, 2019



CERTIFICATION OF NOTICE
CNX Gas Company LLC

X29

VGOB 95-0418-0500-03

Disbursement

Buchanan

Last Name	First Name	MAILED	RECEIPT #	Received
Justice	Elizabeth	12/18/2015	70151520000124348023	1/4/2016
Lambert	Anna	12/18/2015	70151520000124348030	12/24/2015

SENDER: COMPLETE THIS SECTION

- Complete items 1, 2, and 3.
- Print your name and address on the reverse so that we can return the card to you.
- Attach this card to the back of the mailpiece, or on the front if space permits.

1. Article Addressed to:

Anna Ruth Lambert
 182 BLANKENSHIP DR
 North Tazewell VA 24630



2. Article Number (Transfer from service label)

7015 1520 0001 2434 8030

SENDER: COMPLETE THIS SECTION

- Complete items 1, 2, and 3.
- Print your name and address on the reverse so that we can return the card to you.
- Attach this card to the back of the mailpiece, or on the front if space permits.

Elizabeth Ann McCowan Justice
 PO Box 677
 Rosedale VA 24280-0677



2. Article Number (Transfer from service label)

7015 1520 0001 2434 8023

COMPLETE THIS SECTION ON DELIVERY

A. Signature Agent
 Addressee
 B. Received by (Printed Name) C. Date of Delivery
 12/18/15

D. Is delivery address different from item 1? Yes No
If YES, enter delivery address below:

3. Service Type
- Adult Signature
 - Adult Signature Restricted Delivery
 - Certified Mail®
 - Certified Mail Restricted Delivery
 - Collect on Delivery
 - Collect on Delivery Restricted Delivery
 - Insured Mail
 - Insured Mail Restricted Delivery (over \$500)
 - Priority Mail Express®
 - Registered Mail™
 - Registered Mail Restricted Delivery
 - Return Receipt for Merchandise
 - Signature Confirmation™
 - Signature Confirmation Restricted Delivery

X29 Domestic Return Receipt

COMPLETE THIS SECTION ON DELIVERY

A. Signature Agent
 Addressee
 B. Received by (Printed Name) C. Date of Delivery

D. Is delivery address different from item 1? Yes No
If YES, enter delivery address below:

3. Service Type
- Adult Signature
 - Adult Signature Restricted Delivery
 - Certified Mail®
 - Certified Mail Restricted Delivery
 - Collect on Delivery
 - Collect on Delivery Restricted Delivery
 - Insured Mail
 - Insured Mail Restricted Delivery (over \$500)
 - Priority Mail Express®
 - Registered Mail™
 - Registered Mail Restricted Delivery
 - Return Receipt for Merchandise
 - Signature Confirmation™
 - Signature Confirmation Restricted Delivery

Domestic Return Receipt

X29 Dist.

Exhibit J
Unit X29 Escrow Account Reconciliation
VGOB 95-0418-0500

CNX Deposit Information		
Check Date	Check Number	Total
10/25/1996		\$111,191.67
11/25/1996		\$1,518.40
12/24/1996		\$1,299.23
1/24/1997		\$3,522.83
2/25/1997		\$6,075.95
3/25/1997		\$4,417.07
4/25/1997		\$1,957.43
5/23/1997		\$574.90
6/25/1997		\$617.14
7/25/1997		\$896.32
8/25/1997		\$943.14
9/25/1997		\$780.30
10/24/1997		\$731.68
11/25/1997		\$1,271.32
12/24/1997		\$1,405.22
1/23/1998		\$1,950.46
2/25/1998		\$1,476.03
3/25/1998		\$930.77
4/24/1998		\$609.18
5/22/1998		\$547.34
6/25/1998		\$559.93
7/24/1998		\$530.46
8/25/1998		\$188.04
9/25/1998		\$326.67
10/23/1998		\$188.24
11/25/1998		\$273.54
12/23/1998		\$279.92
1/25/1999		\$546.25
2/25/1999		\$605.98
3/25/1999		\$522.46
4/23/1999		\$319.02
5/25/1999		\$241.82
6/25/1999		\$245.84
7/23/1999		\$637.73
8/25/1999		\$430.54
9/24/1999		\$497.88
10/25/1999		\$645.96
11/24/1999		\$932.54
12/23/1999		\$498.78
1/25/2000		\$915.16
2/25/2000		\$1,434.57
3/24/2000		\$541.51
6/23/2000		\$36.68

Escrow Bank Data														
Date	Escrow Royalty Deposits	Income	\$ Mkt Int	CDARS Int	Fees	Distributions	Audit Costs	Corrections	Gain/Loss	Royalty Bonus	Total Int. and Fees	Bank Balance	Running Balance	Difference
											\$0.00		\$111,191.67	\$111,191.67
		\$6.46			(\$56.47)						(\$50.01)		\$112,660.06	\$112,660.06
		\$445.52			(\$102.87)						(\$100.55)		\$113,858.74	\$113,858.74
		\$769.22			(\$104.73)				\$460.11		\$1,124.60		\$118,506.17	\$118,506.17
		\$405.82			(\$108.36)						\$297.46		\$124,879.58	\$124,879.58
		\$379.10			(\$98.44)						(\$564.16)		\$128,732.49	\$128,732.49
		\$761.74			(\$117.21)				\$165.00		\$809.53		\$131,499.45	\$131,499.45
		\$386.48			(\$119.74)				\$230.57		\$497.31		\$132,571.66	\$132,571.66
6/30/1997		\$382.87			(\$120.33)				(\$43.32)		\$219.22		\$133,408.02	\$133,408.02
7/30/1997		\$737.34			(\$121.05)				\$617.57		\$1,233.86		\$135,538.20	\$135,538.20
8/30/1997		\$431.38			(\$122.60)						\$308.78		\$136,790.12	\$136,790.12
9/30/1997		\$438.36			(\$123.50)						\$314.86		\$137,885.28	\$137,885.28
10/30/1997		\$2,055.52			(\$251.21)				\$2.77		\$1,807.08		\$140,424.04	\$140,424.04
11/30/1997										\$0.00	\$141,695.36	\$140,329.35	\$141,695.36	\$1,366.01
12/30/1997	\$1,271.32	\$874.20							\$2.73		\$876.93	\$142,477.60	\$143,977.51	\$1,499.91
1/30/1998	\$6,924.77	\$3,121.82							\$84.24		\$3,206.06	\$152,608.43	\$149,134.03	-\$3,474.40
2/28/1998											\$0.00		\$150,610.06	\$150,610.06
3/30/1998											\$0.00		\$151,540.83	\$151,540.83
4/30/1998											\$0.00		\$152,150.01	\$152,150.01
5/30/1998											\$0.00		\$152,697.35	\$152,697.35
6/30/1998											\$0.00		\$153,257.28	\$153,257.28
7/30/1998	\$2,066.88	\$3,174.39							\$337.06		\$3,511.45	\$158,186.76	\$157,299.19	-\$887.57
8/30/1998											\$0.00		\$157,487.23	\$157,487.23
9/30/1998											\$0.00		\$157,813.90	\$157,813.90
10/30/1998											\$0.00		\$158,002.14	\$158,002.14
11/30/1998											\$0.00		\$158,275.68	\$158,275.68
12/30/1998											\$0.00		\$158,555.60	\$158,555.60
1/30/1999	\$442.60	\$779.28									\$732.10	\$159,361.46	\$159,833.95	\$472.49
2/28/1999	\$512.14	\$451.51			(\$140.22)				(\$233.54)		\$77.75	\$159,951.37	\$160,517.68	\$566.31
3/30/1999	\$610.11	\$672.60			(\$283.79)				\$31.56		\$420.37	\$160,981.85	\$161,460.51	\$478.66
4/30/1999	\$489.89	\$936.24			(\$178.67)				\$94.69	(\$64.29)	\$787.97	\$162,259.71	\$162,567.50	\$307.79
5/30/1999	\$307.20	\$562.55			(\$198.00)	(\$38,380.31)			(\$145.68)		\$278.87	\$124,465.47	\$124,707.88	\$242.41
6/30/1999	\$237.09	\$541.40			(\$112.87)				(\$55.41)		\$373.12	\$125,075.68	\$125,326.84	\$251.16
7/30/1999	\$252.06	\$639.28			(\$114.03)				(\$45.62)		\$479.63	\$125,807.37	\$126,444.20	\$636.83
8/30/1999	\$682.72	\$357.57			(\$114.33)				(\$39.67)		\$203.57	\$126,693.66	\$127,078.31	\$384.65
9/30/1999	\$403.68	\$691.51			(\$120.10)				\$27.04		\$598.45	\$127,695.79	\$128,174.64	\$478.85
10/30/1999	\$576.83	\$519.38			(\$116.37)				\$5.19		\$408.20	\$128,680.82	\$129,228.80	\$547.98
11/30/1999	\$605.70	\$391.44			(\$117.20)				(\$143.76)		\$130.48	\$129,417.01	\$130,291.82	\$874.81
12/30/1999	\$1,399.46	\$1,503.96			(\$117.80)				(\$220.49)		\$1,165.67	\$131,982.14	\$131,956.27	-\$25.87
1/30/2000		\$368.75									\$368.75	\$132,350.89	\$133,240.18	\$889.29
2/29/2000	\$1,425.82	\$415.17									\$415.17	\$134,192.88	\$135,089.92	\$897.04
3/30/2000	\$533.91	\$467.32									\$467.32	\$135,194.11	\$136,098.75	\$904.64
4/30/2000		\$436.49									\$436.49	\$135,630.60	\$136,571.92	\$941.32
5/30/2000		\$591.67									\$591.67	\$136,222.27	\$137,163.59	\$941.32
6/30/2000	\$68.68	\$552.46									\$552.46	\$136,843.41	\$137,716.05	\$872.64
7/30/2000		\$579.18									\$579.18	\$137,422.59	\$138,295.23	\$872.64
8/30/2000		\$579.47									\$579.47	\$138,002.06	\$138,874.70	\$872.64
9/30/2000	\$0.00	\$543.79				\$0.00					\$543.79	\$138,545.85	\$139,418.49	\$872.64
10/30/2000		\$629.14									\$629.14	\$139,174.99	\$140,047.63	\$872.64
11/30/2000		\$580.52									\$580.52	\$139,755.51	\$140,628.15	\$872.64
12/31/2000	\$0.00	\$567.18				\$0.00					\$567.18	\$140,322.69	\$141,195.33	\$872.64
1/31/2001	\$0.00	\$593.78				\$0.00					\$593.78	\$140,916.47	\$141,789.11	\$872.64
2/28/2001	\$0.00	\$1,011.10				\$0.00					\$1,011.10	\$141,333.79	\$142,800.21	\$1,466.42
3/31/2001	\$0.00	\$448.62				\$0.00					\$448.62	\$141,782.41	\$143,248.83	\$1,466.42
5/31/2001	\$0.00	\$360.85				\$0.00					\$360.85	\$142,583.70	\$143,609.68	\$1,025.98
6/30/2001	\$0.00	\$303.82				\$0.00					\$303.82	\$142,887.52	\$143,913.50	\$1,025.98

**Exhibit J
Unit X29 Escrow Account Reconciliation
VGOB 95-0418-0500**

CNX Deposit Information		
Check Date	Check Number	Total

Escrow Bank Data													Running Balance	Difference
Date	Escrow Royalty Deposits	Income	\$ Mkt Int	CDARS Int	Fees	Distributions	Audit Costs	Corrections	Gain/Loss	Royalty Bonus	Total Int. and Fees	Bank Balance		
8/31/2015	\$0.00		\$21.73	\$3.13	(\$13.77)	\$0.00	\$0.00	\$0.00			\$11.09	\$165,193.01	\$166,116.07	\$923.06
9/30/2015	\$0.00		\$22.22	\$12.20	(\$13.77)	\$0.00	\$0.00	\$0.00			\$20.65	\$165,213.66	\$166,136.72	\$923.06
Total											\$50,401.13			

Total Deposited	\$154,115.90
01 Disbursement	-\$38,380.31
Interest & Fees	\$50,401.13
Grand Total	\$166,136.72
September 2015 First Bank and Tr	\$165,213.66
Difference	\$923.06

AFFIDAVIT OF MAILING – COAL OWNER

COMMONWEALTH OF VIRGINIA
COUNTY OF **BUCHANAN**


Applicant: CNX Gas Company LLC
Relief Sought: Disbursement Petition for **X29**
VGOB: 95-0418-0500-03

I, Anita D. Duty, after being duly sworn upon oath, state as follows:

1. I am the Pooling Supervisor for CNX Land Resources, Inc. and am responsible for the notification process required by Va. Code Ann. §45.1-361.19 of the Code of Virginia and 4VAC25-160-40.

2. That on **November 4, 2015** a true and correct copy of the coal owner dismissal and prior order were mailed, via certified mail return receipt requested, based upon information and belief, the names and last-known addresses, where such addresses are known, of the parties owning an interest in this cause are set forth and attached hereto.

3. Notice of this cause has therefore been served by mail pursuant to the applicable statutes and rules of the Board.





Anita D. Duty
Pooling Supervisor
for CNX Land LLC

Virginia
STATE OF ~~WEST VIRGINIA~~
Tazewell
COUNTY OF ~~MERCER~~, TO-WIT:

TAKEN, SUBSCRIBED AND SWORN to before me this 18th day of December,

2015.


Notary Public

My commission expires: 12-31-19

CERTIFICATION OF NOTICE
CNX Gas Company LLC

X29
VGOB 95-0418-0500-03
Coal Owner Dismissal

Last Name	First Name	MAILED	RECEIPT #	Received
Torch Oil and Gas Company	(Coal Owner)	11/4/2015	70151520000353330240	11/7/2015



USPS Tracking®



Customer Service >
Have questions? We're here to help.



Get Easy Tracking Updates >
Sign up for My USPS.

Tracking Number: 70151520000353330240

Updated Delivery Day: Saturday, November 7, 2015

Product & Tracking Information

Postal Product:

Features:
Certified Mail™

Available Actions

Text Updates

Email Updates

DATE & TIME	STATUS OF ITEM	LOCATION
November 7, 2015 , 9:44 am	Delivered	DEMING, NM 88030

Your item was delivered at 9:44 am on November 7, 2015 in DEMING, NM 88030.

November 7, 2015 , 8:33 am	Arrived at Unit	DEMING, NM 88030
November 7, 2015 , 4:28 am	Departed USPS Facility	EL PASO, TX 79910
November 6, 2015 , 7:24 pm	Arrived at USPS Facility	EL PASO, TX 79910
November 5, 2015 , 4:26 am	Departed USPS Facility	CHARLESTON, WV 25350
November 4, 2015 , 10:04 pm	Arrived at USPS Facility	CHARLESTON, WV 25350

Track Another Package

Tracking (or receipt) number

70151520000353330240

Track It

Manage Incoming Packages

Track all your packages from a dashboard.
No tracking numbers necessary.

Sign up for My USPS >

