

BEFORE THE VIRGINIA GAS AND OIL BOARD

PETITIONER: CNX Gas Company LLC

DIVISION OF GAS AND OIL

DOCKET NO: VGOB 03-1021-1205-03

RELIEF SOUGHT: (1) DISBURSEMENT FROM ESCROW REGARDING TRACT(S) 1A (2) AND AUTHORIZATION FOR DIRECT PAYMENT OF ROYALTIES (3) AND DISMISSAL OF COAL OWNERS PURSUANT TO CODE OF VIRGINIA SECTION 45.1-361.22:2.

HEARING DATE: April 19, 2016

TAX ID NUMBERS: Tax Map Identification Numbers for all parcels affected by this petition are shown on: Tract Identification Sheet

DRILLING UNIT: EE37

TAZEWELL COUNTY, VIRGINIA

PETITION FOR ORDER OF DISBURSEMENT OF ESCROW FUNDS

1. Petitioner and its counsel

Petitioner is CNX Gas Company LLC, 627 Claypool Hill Mall Road, Cedar Bluff, VA 24609, (276) 596-5075. Petitioner's counsel is Mark A. Swartz, Hillard & Swartz, LLP, 122 Capital Street, Suite 201, Charleston, WV 25301.

2. Relief Sought

(1) the disbursement of escrowed funds heretofore deposited with the Board's Escrow Agent, attributable to Tract 1A, as depicted upon the annexed table; and (2) authorization to begin paying royalties directly to Teddy Wayne McGlothlin (one time payout from escrow as previous owner) & CNX Gas Company, LLC. (3) Dismissal of Coal Owner: Swords Creek Land Partnership.

3. Legal Authority

Va. Code Ann. § 45.1-361.1 et seq., 4 VAC 25-160-140., and relevant Virginia Gas and Oil Board Orders ("Board") heretofore promulgated pursuant to law.

4. Type of Well(s)

Coalbed Methane

5. Factual basis for relief requested

- a. Teddy Wayne McGlothlin (previous owner) & CNX Gas Company LLC (new owner) are the gas claimant in Tracts 1A. As such Teddy Wayne McGlothlin & CNX Gas Company LLC are entitled to 100% of the CBM royalties now in escrow and as may be hereafter payable. See Va. Code Ann. § 45.1-361.22:2.A.
- b. That CNX Gas Company LLC has given the notice(s) required by § 45.1-361.22:2.A to all conflicting claimants identified in the above referenced pooling Order and any supplemental Orders pertaining thereto.
- c. That none of the conflicting claimants noticed have provided, within 45 days of the notice(s) given as provided in b. above, the Board, its designated agent the Director of the Division of Gas and Oil, the Operator and/or the Applicant evidence of either an agreement regarding the escrowed funds/royalties or a proceeding regarding same.
- d. That a detailed accounting in accordance with the applicable provisions of § 45.1-361.22 is submitted herewith and identified as Exhibit J.
- e. That an Exhibit identified as Table 1 is annexed hereto, and it specifies how the disbursement (s) is to be calculated and paid by the escrow agent.
- f. That Va. Code Ann. § 45.1-361.22:2.A. further provides that the Operator shall pay such royalties as may hereafter be payable directly to the gas claimant CNX Gas Company LLC and not escrow same. See Exhibit EE annexed hereto.

6. Attestation

The foregoing Petition to the best of my knowledge, information, and belief is true and correct.

PROPERTY LINES SHOWN WERE TAKEN FROM MAPS PROVIDED BY CONSOL Inc. AND WERE NOT SURVEYED

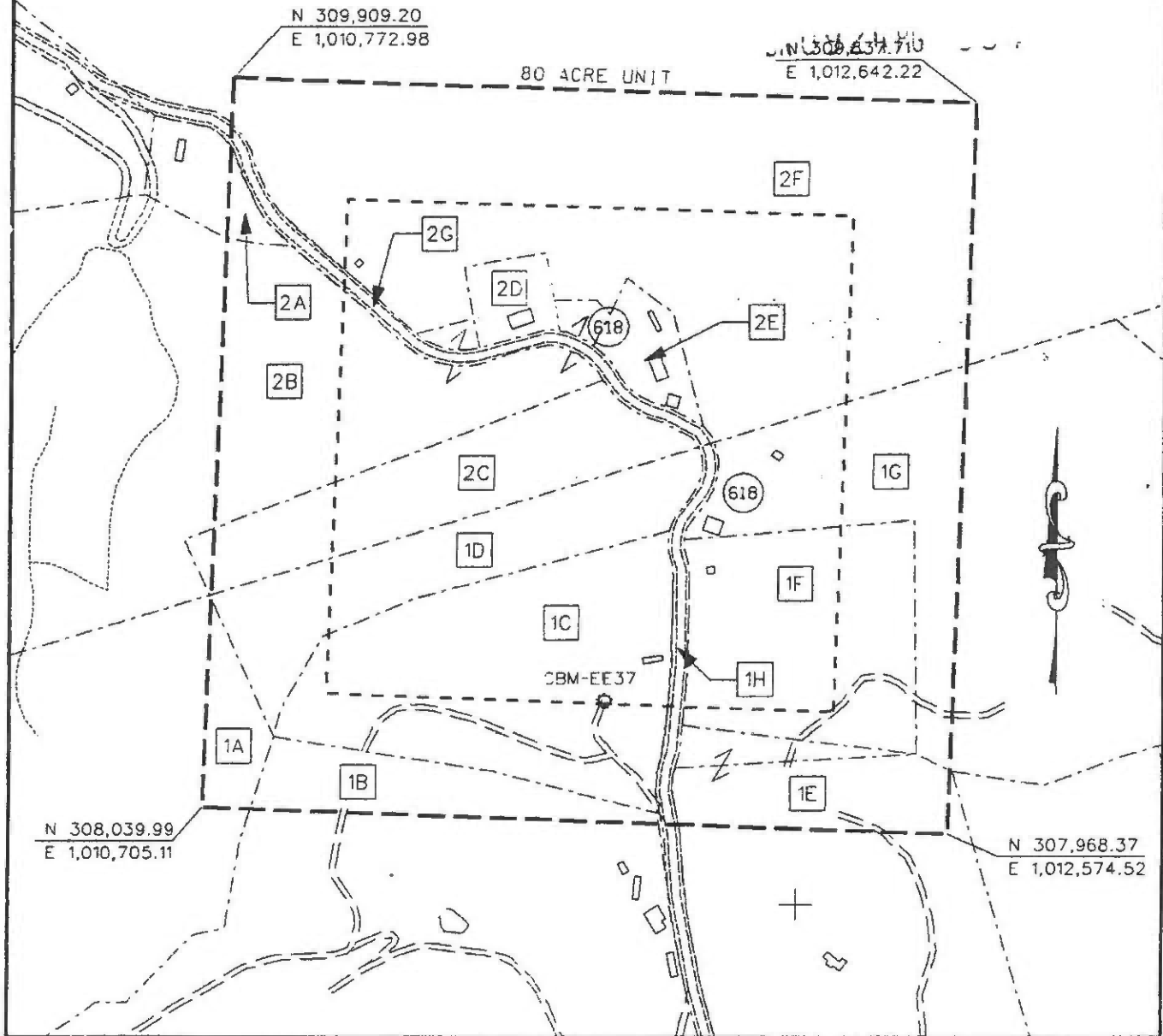



EXHIBIT A
 OAKWOOD FIELD UNIT EE-37
 FORCE POOLING
 VGOB-03-1021-1205

Company CNX Gas Company LLC Well Name and Number UNIT EE37
 Tract No. _____ Elevation _____ Quadrangle Keen Mountain, Missouri
 County Tazewell District Maiden Springs Scale: 1" = 400' Date 9/14/03
 This plat is a new plat X ; an updated plat _____ ; or a final plat No

Form DGD-GD-7
 Rev. 9/91

Claude E. May
 Licensed Professional Engineer or Licensed Land Surveyor



CNX GAS COMPANY LLC
UNIT EE-37
Tract Identifications

- 1A. Coal Mountain Mining Co. Limited Partnership, LLP Tr. 18 - Coal Consolidation Coal Company - Below Drainage Coal Leased
CNX Gas Company LLC - Oil, Gas, CBM Leased
James M. McGlothlin, et ux. - Surface and All Minerals except Coal
1.32 acres 1.6500%
- 1B. Coal Mountain Mining Co. Limited Partnership, LLP Tr. 18 - Coal Consolidation Coal Company - Below Drainage Coal Leased
CNX Gas Company LLC - CBM Leased
Harold D. McGlothlin, et ux. - Surface And All Minerals except Coal
CNX Gas Company LLC - Oil, Gas and CBM Leased
2.73 acres 3.4125%
- 1C. Coal Mountain Mining Co. Limited Partnership, LLP Tr. 18 - Coal Consolidation Coal Company - Below Drainage Coal Leased
CNX Gas Company LLC - Oil, Gas, CBM Leased
Larry Absher, et ux. - Surface and All Minerals except Coal
CNX Gas Company LLC - Oil, Gas and CBM Leased
10.29 acres 12.8625%
- 1D. Coal Mountain Mining Co. Limited Partnership, LLP Tr. 18 - Coal Consolidation Coal Company - Below Drainage Coal Leased
CNX Gas Company LLC - Oil, Gas, CBM Leased
Grady G. McGlothlin - Surface and All Minerals except Coal
5.43 acres 6.7875%
- 1E. Coal Mountain Mining Co. Limited Partnership, LLP Tr. 18 - Coal Consolidation Coal Company - Below Drainage Coal Leased
CNX Gas Company LLC - Oil, Gas, CBM Leased
Jerry T. Absher, et ux. - Surface and All Minerals except Coal
CNX Gas Company LLC - Oil, Gas and CBM Leased
3.50 acres 4.3750%
- 1F. Coal Mountain Mining Co. Limited Partnership, LLP Tr. 18 - Coal Consolidation Coal Company - Below Drainage Coal Leased
CNX Gas Company LLC - Oil, Gas, CBM Leased
James T. Absher - Surface and All Minerals except Coal
CNX Gas Company LLC - Oil, Gas and CBM Leased
6.96 acres 8.7000%
- 1G. Coal Mountain Mining Co. Limited Partnership, LLP Tr. 18 - Coal Consolidation Coal Company - Below Drainage Coal Leased
CNX Gas Company LLC - Oil, Gas, CBM Leased
James T. Absher - Surface and All Minerals except Coal
CNX Gas Company LLC - Oil, Gas and CBM Leased
6.05 acres 7.5625%

CNX GAS COMPANY LLC

UNIT EE-37

Tract Identifications

- 1H. Coal Mountain Mining Co. Limited Partnership, LLP Tr. 18 - Coal
Consolidation Coal Company - Below Drainage Coal Leased
CNX Gas Company LLC - Oil, Gas, CBM Leased
Jerimiah Cordill Heirs OR Commonwealth of Virginia - All Minerals except Coal
Commonwealth of Virginia - Surface
0.91 acres 1.1375%
2. Coal Mountain Mining Co. Limited Partnership, LLP Tr. 38 - All Minerals
Consolidation Coal Company - Below Drainage Coal Leased
CNX Gas Company LLC - CBM Leased
42.81 acres 53.5125%
- 2A. Charlie G. McGlothlin, et ux. - Surface
2B. James M. McGlothlin, et ux. - Surface
2C. Grady G. McGlothlin, et ux. - Surface
2D. Kenneth Thomas Osborne, et ux - Surface
2E. Daniel Lee Johnson, et ux. - Surface
2F. James T. Absher - Surface
2G. Commonwealth of Virginia - Surface

Exhibit E
Unit EE-37
Docket #VGOB 03-1021-1205-03
List of Respondents that require escrow

	Acres in Unit	Interest in Unit
<u>Tract #1H, 0.91 acres</u>		
<i>Escrow due to Title Conflict</i>		
<u>COAL OWNERSHIP</u>		
(1) Coal Mountain Mining Company, Tr.18 Limited Partnership, L.L.P. P.O. Box 675 Tazewell, VA 24651	0.91 acres	1.1375%
<u>OIL & GAS OWNERSHIP</u>		
(1) Jeremiah Cordill Heirs, Devises, Successors or Assigns <i>Heirs / Addresses Unknown</i>	0.91 acres	1.1375%
- OR -		
(1) Commonwealth of Virginia Dept. of Transportation 870 Bonham Rd. Bristol, VA 24201-2002	0.91 acres	1.1375%

Exhibit EE
Unit EE-37
Docket #VGOB 03-1021-1205-03
List of Respondents with Royalty Splits/Court Orders/HB2058

	Acres in Unit	Interest in Unit	Percent of Escrow
<u>Tract #1A, 1.32 acres</u>			
<u>COAL OWNERSHIP</u>			
(1) Coal Mountain Mining Company, Tr.18 Limited Partnership, L.L.P. P.O. Box 675 Tazewell, VA 24651	1.32 acres	1.6500%	
<u>OIL & GAS OWNERSHIP</u>			
(1) James M. & Audrey G. McGlothlin Heirs, Devisees, Successors or Assigns		<i>Deeded to CNX Gas Company LLC 6/21/2005</i>	
<i>The royalties accumulated until the date deeded to CNX will be paid to the heir of James M. and Audrey McGlothlin listed below:</i>			
(a) Teddy Wayne McGlothlin 36 Maple Gap Road Swords Creek, VA 24649			<i>Will receive a one-time payout, See Table 1</i>
(1) CNX Gas Company LLC PO Box 643830 Pittsburgh, PA 15264-3830 <i>(Previously James M. McGlothlin, et ux)</i>	1.32 acres	1.6500%	59.1928% HB2058
<u>Tract #1B, 2.73 acres</u>			
<u>COAL OWNERSHIP</u>			
(1) Coal Mountain Mining Company, Tr.18 Limited Partnership, L.L.P. P.O. Box 675 Tazewell, VA 24651	2.73 acres	3.4125%	<i>n/a</i>
<u>OIL & GAS OWNERSHIP</u>			
(1) Harold D. and Letha J. McGlothlin 4495 Roadridge Turnpike Raven, VA 24639	2.73 acres	3.4125%	<i>n/a</i>
<u>Tract #1C, 10.29 acres</u>			
<u>COAL OWNERSHIP</u>			
(1) Coal Mountain Mining Company, Tr.18 Limited Partnership, L.L.P. P.O. Box 675 Tazewell, VA 24651	10.29 acres	12.8625%	<i>n/a</i>
<u>OIL & GAS OWNERSHIP</u>			
(1) Larry Absher, et ux. P.O. Box 907 Raven, VA 24639	10.29 acres	12.8625%	<i>n/a</i>
Note: CBM ownership was adjudicated to the prevailing plaintiffs under Case no. CL 11-461 The Corrected Final Order was executed June 13, 2011 and plaintiffs were awarded 100% of the Coalbed Methane Gas underlying this tract.			

Exhibit EE
Unit EE-37
Docket #VGOB 03-1021-1205-03
List of Respondents with Royalty Splits/Court Orders/HB2058

	Acres in Unit	Interest in Unit	Percent of Escrow
<u>Tract #1D, 5.43 acres</u>			
<u>COAL OWNERSHIP</u>			
(1) Coal Mountain Mining Company, Tr.18 Limited Partnership, L.L.P. P.O. Box 675 Tazewell, VA 24651	5.43 acres	6.7875%	<i>n/a</i>
<u>OIL & GAS OWNERSHIP</u>			
(1) Joel Absher 4674 Road Ridge Turnpike Raven, VA 24639 <i>(Previously Grady G. McGlothlin)</i>	5.43 acres	6.7875%	<i>n/a</i>
Note: CBM ownership was adjudicated to the prevailing plaintiffs under Case no. CL 11-461 The Corrected Final Order was executed June 13, 2011 and plaintiffs were awarded 100% of the Coalbed Methane Gas underlying this tract.			
<u>Tract #1E, 3.50 acres</u>			
<u>COAL OWNERSHIP</u>			
(1) Coal Mountain Mining Company, Tr.18 Limited Partnership, L.L.P. P.O. Box 675 Tazewell, VA 24651	3.50 acres	4.3750%	<i>n/a</i>
<u>OIL & GAS OWNERSHIP</u>			
(1) Jerry T. Absher, et ux. 4276 Roadridge Turnpike Raven, VA 24639	3.50 acres	4.3750%	<i>n/a</i>
Note: CBM ownership was adjudicated to the prevailing plaintiffs under Case no. CL 11-461 The Corrected Final Order was executed June 13, 2011 and plaintiffs were awarded 100% of the Coalbed Methane Gas underlying this tract.			
<u>Tract #1F, 6.96 acres</u>			
<u>COAL OWNERSHIP</u>			
(1) Coal Mountain Mining Company, Tr.18 Limited Partnership, L.L.P. P.O. Box 675 Tazewell, VA 24651	6.96 acres	8.7000%	<i>n/a</i>
<u>OIL & GAS OWNERSHIP</u>			
(1) CNX Gas Company LLC 1000 Consol Energy Drive Canonsburg, PA 15317 <i>(Previously James T. Absher)</i>	6.96 acres	8.7000%	<i>n/a</i>
Note: CBM ownership was adjudicated to the prevailing plaintiffs under Case no. CL 11000906 The Final Order was executed November 9, 2011 and plaintiffs were awarded 100% of the Coalbed Methane Gas underlying this tract.			
* There will be a one time payout of 70% of the escrow to the heirs of James T. Absher and 30% to CNX Gas Company LLC (CNX) for their proportinate share up to March 2007 production. CNX purchased the property on 3/17/07 and will be paid at 100% from April 2007 production forward.			

Exhibit EE
Unit EE-37
Docket #VGOB 03-1021-1205-03
List of Respondents with Royalty Splits/Court Orders/HB2058

	Acres in Unit	Interest in Unit	Percent of Escrow
<u>Tract #1G, 6.05 acres</u>			
<u>COAL OWNERSHIP</u>			
(1) Coal Mountain Mining Company, Tr.18 Limited Partnership, L.L.P. P.O. Box 675 Tazewell, VA 24651	6.05 acres	7.5625%	<i>n/a</i>
<u>OIL & GAS OWNERSHIP</u>			
(1) CNX Gas Company LLC 1000 Consol Energy Drive Canonsburg, PA 15317 <i>(Previously James T. Absher)</i>	6.05 acres	7.5625%	<i>n/a</i>

Note: *CBM ownership was adjudicated to the prevailing plaintiffs under Case no. CL 11000906 The Final Order was executed November 9, 2011 and plaintiffs were awarded 100% of the Coalbed Methane Gas underlying this tract.*

There will be a one time payout of 70% of the escrow to the heirs of James T. Absher and 30% to CNX Gas Company LLC (CNX) for their proportinate share up to March 2007 production. CNX purchased the property on 3/17/07 and will be paid at 100% from April 2007 production forward.

Total Acres Resolved: 36.2800
Total Percentage Resolved: 45.3500%

AFFIDAVIT OF MAILING

COMMONWEALTH OF VIRGINIA
COUNTY OF **TAZEWELL**

Applicant: CNX Gas Company LLC
Relief Sought: Disbursement Petition for EE37
VGOB: 03-1021-1205-03

I, Anita D. Duty, after being duly sworn upon oath, state as follows:


1. I am the Pooling Supervisor for CNX Land Resources, Inc. and am responsible for the notification process required by Va. Code Ann. §45.1-361.19 of the Code of Virginia and 4VAC25-160-40.
2. That on **February 29, 2016** a true and correct copy of the Notice of Hearing and Exhibits were mailed, via certified mail return receipt requested, based upon information and belief, the names and last-known addresses, where such addresses are known, of the parties owning an interest in this cause are set forth and attached hereto.
3. Notice of this cause has therefore been served by mail pursuant to the applicable statutes and rules of the Board.


Anita D. Duty
Pooling Supervisor
for CNX Land LLC

STATE OF VIRGINIA

COUNTY OF TAZEWELL, TO-WIT:

TAKEN, SUBSCRIBED AND SWORN to before me this 16th day of March,
2016.


Notary Public

My commission expires: 12/31/2019



CERTIFICATION OF NOTICE
CNX Gas Company LLC

Unit EE36 & EE37
VGOB 02-1015-1083-02 & 03-1021-1205-03


Disbursement

Last Name	First Name	MAILED	RECEIPT #		Received
McGlothlin	Clarence Randall	2/29/2016	7015152000012434	8191	3/7/2016
McGlothlin	Teddy	2/29/2016	7015152000012434	8238	3/2/2016
CNX Gas Company LLC		**Hand delivered**			

SENDER: COMPLETE THIS SECTION

- Complete items 1, 2, and 3.
- Print your name and address on the reverse so that we can return the card to you.
- Attach this card to the back of the mailpiece, or on the front if space permits.

1. Article Addressed to:
 Clarence R McGlothlin
 120 VIEWPOINT LN
 MOORESVILLE NC 28117-7558



9590 9403 0923 5223 3978 75

2. Article Number (Transfer from service label)
 7015 1520 0001 2434 8191

COMPLETE THIS SECTION ON DELIVERY

A. Signature
 Clarence R McGlothlin Agent Addressee

B. Received by (Printed Name) *Vick: H. McGlothlin* C. Date of Delivery *3-7-16*

D. Is delivery address different from item 1? Yes
 If YES, enter delivery address below: No


3. Service Type
 Adult Signature Priority Mail Express®
 Adult Signature Restricted Delivery Registered Mail™
 Certified Mail® Registered Mail Restricted Delivery
 Certified Mail Restricted Delivery Return Receipt for Merchandise
 Collect on Delivery Signature Confirmation™
 Collect on Delivery Restricted Delivery Signature Confirmation Restricted Delivery
 Insured Mail Signature Confirmation Restricted Delivery (over \$500)
 Insured Mail Restricted Delivery (over \$500)

4436 0186 Domestic Return Receipt

SENDER: COMPLETE THIS SECTION

- Complete items 1, 2, and 3.
- Print your name and address on the reverse so that we can return the card to you.
- Attach this card to the back of the mailpiece, or on the front if space permits.

1. Article Addressed to:
 Teddy McGlothlin
 36 Maple Gap Rd
 Swords Creek VA 24649



9590 9403 0923 5223 4051 03

2. Article Number (Transfer from service label)
 7015 1520 0001 2434 8238

COMPLETE THIS SECTION ON DELIVERY

A. Signature
 Teddy McGlothlin Agent Addressee

B. Received by (Printed Name) *Teddy McGlothlin* C. Date of Delivery *3-7-16*

D. Is delivery address different from item 1? Yes
 If YES, enter delivery address below: No

3. Service Type
 Adult Signature Priority Mail Express®
 Adult Signature Restricted Delivery Registered Mail™
 Certified Mail® Registered Mail Restricted Delivery
 Certified Mail Restricted Delivery Return Receipt for Merchandise
 Collect on Delivery Signature Confirmation™
 Collect on Delivery Restricted Delivery Signature Confirmation Restricted Delivery
 Insured Mail Signature Confirmation Restricted Delivery (over \$500)
 Insured Mail Restricted Delivery (over \$500)

4436 1871 Domestic Return Receipt

Exhibit J
Unit EE37 Escrow Account Reconciliation
VGOB 03-1021-1205

CNX Deposit Information		
Check Date	Check Number	Total
12/24/2004	44240	\$22,279.97
1/25/2005	45886	\$775.27
2/25/2005	46912	\$933.75
3/24/2005	48216	\$884.78
4/25/2005	49406	\$843.80
5/25/2005	50709	\$1,034.80
6/24/2005	51874	\$552.42
7/25/2005	52910	\$1,127.07
8/25/2005	54249	\$1,030.63
9/23/2005	55576	\$1,009.51
10/25/2005	56802	\$982.66
11/25/2005	58085	\$1,609.41
12/23/2005	59342	\$1,901.96
1/25/2006	61234	\$1,559.85
2/24/2006	62536	\$1,933.86
3/24/2006	63913	\$2,039.12
4/25/2006	65272	\$1,434.74
5/25/2006	66701	\$1,289.63
6/23/2006	67861	\$1,060.85
7/25/2006	69386	\$1,824.32
8/25/2006	200	\$2,280.54
9/25/2006	1366	\$2,181.24
10/25/2006	2779	\$3,348.04
11/25/2006	4200	\$3,111.78
12/25/2006	5764	\$1,984.57
1/25/2007	7025; 8284	\$3,602.49
2/25/2007	9432	\$4,269.12
3/25/2007	10963	\$2,888.65
4/25/2007	12420	\$3,074.47
5/25/2007	13842; 14988	\$3,675.79
6/25/2007	16042	\$3,580.63
7/25/2007	17506	\$3,557.95
8/25/2007	18995	\$3,533.37
9/25/2007	20587	\$3,155.86
10/25/2007	22179	\$2,676.20
11/25/2007	24330	\$2,258.70
12/25/2007	25576	\$2,838.59
1/25/2008	27177	\$3,053.74
2/25/2008	28823	\$3,009.01
3/25/2008	30268	\$3,335.98
4/25/2008	31908	\$3,096.25
5/25/2008	33512	\$4,222.90
6/25/2008	35214	\$4,017.26
7/25/2008	36999	\$5,394.48
8/25/2008	38774	\$5,248.60
9/25/2008	40594	\$5,743.08
10/25/2008	42726	\$3,847.19
11/25/2008	45705	\$3,333.54
12/25/2008	47255	\$3,244.20
1/25/2009	48795	\$2,562.56
2/25/2009	52052	\$2,810.49
3/25/2009	53907	\$2,436.04
4/25/2009	55595	\$1,510.99
5/25/2009	57099	\$1,379.71
6/25/2009	58658	\$1,113.42

Escrow Bank Data															
Date	Escrow Royalty Deposits	Income	\$ Mkt Int	CDARS Int	Fees	Distributions	Audit Costs	Corrections	Gain/Loss	Royalty Bonus	Total Int. and Fees	Bank Balance	Running Balance	Difference	
											\$0.00		\$0.00	\$0.00	
12/31/2004	\$22,287.63	\$0.00				\$0.00					\$0.00	\$22,287.63	\$22,279.97	-\$7.66	
1/31/2005	\$775.27	\$23.82				\$0.00					\$23.82	\$23,086.72	\$23,079.06	-\$7.66	
2/28/2005	\$933.75	\$28.17				\$0.00					\$28.17	\$24,048.64	\$24,040.98	-\$7.66	
3/31/2005	\$884.78	\$28.44				\$0.00					\$28.44	\$24,961.86	\$24,954.20	-\$7.66	
4/30/2005	\$843.80	\$38.70				\$0.00					\$38.70	\$25,844.36	\$25,836.70	-\$7.66	
5/31/2005	\$1,034.80	\$41.37				\$0.00					\$41.37	\$26,920.53	\$26,912.87	-\$7.66	
6/30/2005	\$552.42	\$46.46				\$0.00					\$46.46	\$27,519.41	\$27,511.75	-\$7.66	
7/31/2005	\$1,127.07	\$49.35				\$0.00					\$49.35	\$28,695.83	\$28,688.17	-\$7.66	
8/31/2005	\$1,030.63	\$57.58				\$0.00					\$57.58	\$29,784.04	\$29,776.38	-\$7.66	
9/30/2005	\$1,009.51	\$64.05				\$0.00					\$64.05	\$30,857.60	\$30,849.94	-\$7.66	
10/31/2005	\$982.66	\$68.13				\$0.00					\$68.13	\$31,908.39	\$31,900.73	-\$7.66	
11/30/2005	\$1,609.41	\$73.53				\$0.00					\$73.53	\$33,591.33	\$33,583.67	-\$7.66	
12/31/2005	\$1,901.96	\$79.51				\$0.00					\$79.51	\$35,572.80	\$35,565.14	-\$7.66	
1/31/2006	\$1,559.85	\$93.34				\$0.00					\$93.34	\$37,225.99	\$37,218.33	-\$7.66	
2/28/2006	\$1,933.86	\$101.73				\$0.00					\$101.73	\$39,261.58	\$39,253.92	-\$7.66	
3/31/2006	\$2,039.12	\$105.57				\$0.00					\$105.57	\$41,406.27	\$41,398.61	-\$7.66	
4/30/2006	\$1,434.74	\$132.76				\$0.00					\$132.76	\$42,973.77	\$42,966.11	-\$7.66	
5/31/2006	\$1,289.63	\$131.90				\$0.00					\$131.90	\$44,395.30	\$44,387.64	-\$7.66	
6/30/2006	\$1,060.85	\$141.27				\$0.00					\$141.27	\$45,597.42	\$45,589.76	-\$7.66	
7/31/2006	\$1,824.32	\$146.91				\$0.00					\$146.91	\$47,568.65	\$47,560.99	-\$7.66	
8/31/2006	\$0.00	\$160.02				\$0.00					\$160.02	\$47,728.67	\$50,001.55	\$2,272.88	
9/30/2006													\$52,182.79		
10/31/2006	\$3,348.04	\$198.29				\$0.00					\$198.29	\$55,920.07	\$55,729.12	-\$190.95	
11/30/2006	\$3,111.78	\$215.51			(\$3.78)	\$0.00					\$211.73	\$59,243.58	\$59,052.63	-\$190.95	
12/31/2006	\$1,984.57	\$230.82			(\$31.66)	\$0.00					\$199.16	\$61,427.31	\$61,236.36	-\$190.95	
1/31/2007	\$2,271.93	\$224.53				\$0.00					\$224.53	\$63,923.77	\$63,063.38	-\$1,139.61	
2/28/2007	\$0.00	\$223.93				\$0.00					\$223.93	\$64,147.70	\$69,556.43	\$5,408.73	
3/31/2007	\$5,599.68	\$219.87				\$0.00					\$219.87	\$69,967.25	\$72,659.95	\$2,692.70	
4/30/2007	\$5,958.12	\$262.16				\$0.00					\$262.16	\$76,187.53	\$75,996.58	-\$190.95	
5/31/2007	\$3,675.79	\$260.48				\$0.00					\$260.48	\$80,123.80	\$79,932.85	-\$190.95	
6/30/2007	\$0.00	\$283.70				\$0.00					\$283.70	\$80,407.50	\$83,797.18	\$3,389.68	
7/31/2007	\$7,138.58	\$567.94				\$0.00					\$567.94	\$87,830.05	\$87,923.07	\$93.02	
8/31/2007	\$3,533.37	\$299.10				\$0.00					\$299.10	\$91,662.52	\$91,755.54	\$93.02	
9/30/2007	\$3,155.86	\$491.87				\$0.00					\$491.87	\$95,310.25	\$95,403.27	\$93.02	
10/31/2007	\$0.00	\$319.37				\$0.00					\$319.37	\$95,629.62	\$98,398.84	\$2,769.22	
11/30/2007	\$4,934.90	\$339.86				\$0.00					\$339.86	\$100,904.38	\$100,997.40	\$93.02	
12/31/2007	\$2,838.59	\$323.09				\$0.00					\$323.09	\$104,066.06	\$104,159.08	\$93.02	
1/31/2008	\$3,053.74	\$264.47				\$0.00					\$264.47	\$107,384.27	\$107,477.29	\$93.02	
2/29/2008	\$3,009.01	\$230.69				\$0.00					\$230.69	\$110,623.97	\$110,716.99	\$93.02	
3/31/2008	\$3,335.98	\$207.17				\$0.00					\$207.17	\$114,167.12	\$114,260.14	\$93.02	
4/30/2008	\$3,096.25	\$159.81				\$0.00					\$159.81	\$117,423.18	\$117,516.20	\$93.02	
5/31/2008	\$4,222.90	\$135.60				\$0.00					\$135.60	\$121,781.68	\$121,874.70	\$93.02	
6/30/2008	\$4,017.26	\$139.61				\$0.00					\$139.61	\$125,938.55	\$126,031.57	\$93.02	
7/31/2008	\$5,394.48	\$139.46				\$0.00					\$139.46	\$131,472.49	\$131,565.51	\$93.02	
8/31/2008	\$5,248.60	\$184.90				\$0.00					\$184.90	\$136,905.99	\$136,999.01	\$93.02	
9/30/2008	\$5,743.08	\$170.80				\$0.00					\$170.80	\$142,819.87	\$142,912.89	\$93.02	
10/31/2008	\$3,847.19	\$142.72				\$0.00					\$142.72	\$146,809.78	\$146,902.80	\$93.02	
11/30/2008	\$3,333.54	\$193.64				\$0.00					\$193.64	\$150,336.96	\$150,429.98	\$93.02	
12/31/2008	\$3,244.20	\$80.17				\$0.00					\$80.17	\$153,661.33	\$153,754.35	\$93.02	
1/1/2009	\$0.00	\$7.49				\$0.00					\$7.49	\$153,668.82	\$156,324.40	\$2,655.58	
2/28/2009	\$5,373.05	(\$14.06)				\$0.00					-\$14.06	\$159,027.81	\$159,120.83	\$93.02	
3/31/2009	\$2,436.04	\$39.15				\$0.00					\$39.15	\$161,503.00	\$161,596.02	\$93.02	
4/30/2009	\$1,510.99	(\$25.42)				\$0.00					-\$25.42	\$162,988.57	\$163,081.59	\$93.02	
5/31/2009	\$1,379.71	(\$25.88)				\$0.00					-\$25.88	\$164,342.40	\$164,435.42	\$93.02	
6/30/2009	\$1,113.42	(\$26.89)				\$0.00					-\$26.89	\$165,428.93	\$165,521.95	\$93.02	

AFFIDAVIT OF MAILING – COAL OWNER

COMMONWEALTH OF VIRGINIA
COUNTY OF **TAZEWELL**

Applicant: CNX Gas Company LLC
Relief Sought: Disbursement Petition for EE37
VGOB: 03-1021-1205-03

I, Anita D. Duty, after being duly sworn upon oath, state as follows:

1. I am the Pooling Supervisor for CNX Land Resources, Inc. and am responsible for the notification process required by Va. Code Ann. §45.1-361.19 of the Code of Virginia and 4VAC25-160-40.

2. That on **June 30, 2015** a true and correct copy of the coal owner dismissal and prior order were mailed, via certified mail return receipt requested, based upon information and belief, the names and last-known addresses, where such addresses are known, of the parties owning an interest in this cause are set forth and attached hereto.


3. Notice of this cause has therefore been served by mail pursuant to the applicable statutes and rules of the Board.


Anita D. Duty
Pooling Supervisor
for CNX Land LLC

STATE OF VIRGINIA

COUNTY OF TAZEWELL, TO-WIT:

TAKEN, SUBSCRIBED AND SWORN to before me this 29th day of February,
2016.



Notary Public



My commission expires: 12/31/2019

CERTIFICATION OF NOTICE
CNX Gas Company LLC

Unit EE36 & EE37
VGOB 02-1015-1083-02 & 03-1021-1205-03
Coal owner dismissal

Last Name	First Name	EE36	EE37	MAILED	RECEIPT #	Received
Coal Mountain Mining Company(Coal Owner)		x	x	6/30/2015	7014349000018926	5445 7/10/2015

