

BEFORE THE VIRGINIA GAS AND OIL BOARD

PETITIONER: CNX Gas Company LLC

DIVISION OF GAS AND OIL

DOCKET NO: VGOB 91-0716-0136-02

RELIEF SOUGHT: (1) DISBURSEMENT FROM ESCROW REGARDING TRACT(S) 12, 999 (2) AND AUTHORIZATION FOR DIRECT PAYMENT OF ROYALTIES (3) AND DISMISSAL OF COAL OWNERS PURSUANT TO CODE OF VIRGINIA SECTION 45.1-361.22:2.

HEARING DATE: April 19, 2016

DRILLING UNIT: BUS1

BUCHANAN COUNTY, VIRGINIA

PETITION FOR ORDER OF DISBURSEMENT OF ESCROW FUNDS

1. Petitioner and its counsel

Petitioner is CNX Gas Company LLC, 627 Claypool Hill Mall Road, Cedar Bluff, VA 24609, (276) 596-5075. Petitioner's counsel is Mark A. Swartz, Hillard & Swartz, LLP, 122 Capital Street, Suite 201, Charleston, WV 25301.

2. Relief Sought

(1) Refund of escrow payments heretofore deposited with the Board's Escrow Agent. (1) Reimburse overpayment of funds deposited with the Board's Escrow Agent attributable to unit BUS1 to CNX Gas Company LLC, as depicted upon the annexed Exhibit. (2) the disbursement of escrowed funds heretofore deposited with the Board's Escrow Agent, attributable to Tract 12, as depicted upon the annexed table; and (3) authorization to begin paying royalties directly to: Elmer & Evelyn Jackson. (4) Dismissal of coal owners: Hugh MacRae Land Trust / Torch Oil & Gas Company.

3. Legal Authority

Va. Code Ann. § 45.1-361.1 et seq., 4 VAC 25-160-140., and relevant Virginia Gas and Oil Board Orders ("Board") heretofore promulgated pursuant to law.

4. Type of Well(s)

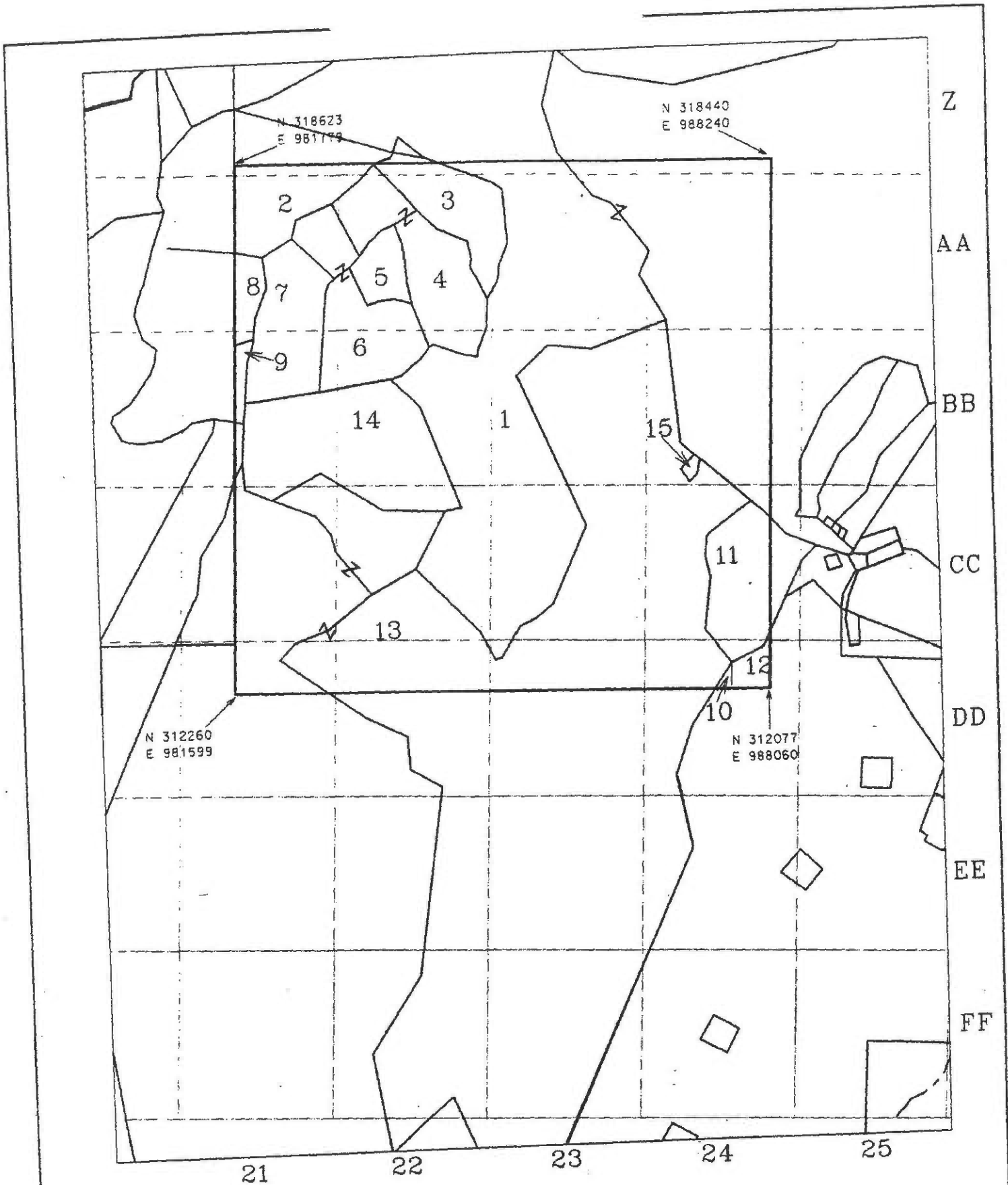
Sealed Gob Unit

5. Factual basis for relief requested

- a. Account has been over paid.
- b. Elmer & Evelyn Jackson are entitled to 100% of the CBM royalties awarded under Case No. CL12-258, Consent Order dated January 22, 2015, Said decision allows the Applicant and Designated Operator to pay royalties directly to the person(s) identified in Exhibit EE annexed hereto and the annexed Table, further, specifies how said royalties are to be paid.
- c. That CNX Gas Company LLC has given the notice(s) required by § 45.1-361.22:2.A to all conflicting claimants identified in the above referenced pooling Order and any supplemental Orders pertaining thereto.
- d. That none of the conflicting claimants noticed have provided, within 45 days of the notice(s) given as provided in b. above, the Board, its designated agent the Director of the Division of Gas and Oil, the Operator and/or the Applicant evidence of either an agreement regarding the escrowed funds/royalties or a proceeding regarding same.
- e. That a detailed accounting in accordance with the applicable provisions of § 45.1-361.22 is submitted herewith and identified as Exhibit J.
- f. That an Exhibit identified as Table 1 is annexed hereto, and it specifies how the disbursement (s) is to be calculated and paid by the escrow agent.
- g. That Va. Code Ann. § 45.1-361.22:2.A. further provides that the Operator shall pay such royalties as may hereafter be payable directly to the gas claimant Elmer & Evelyn Jackson and not escrow same. See Exhibit EE annexed hereto.

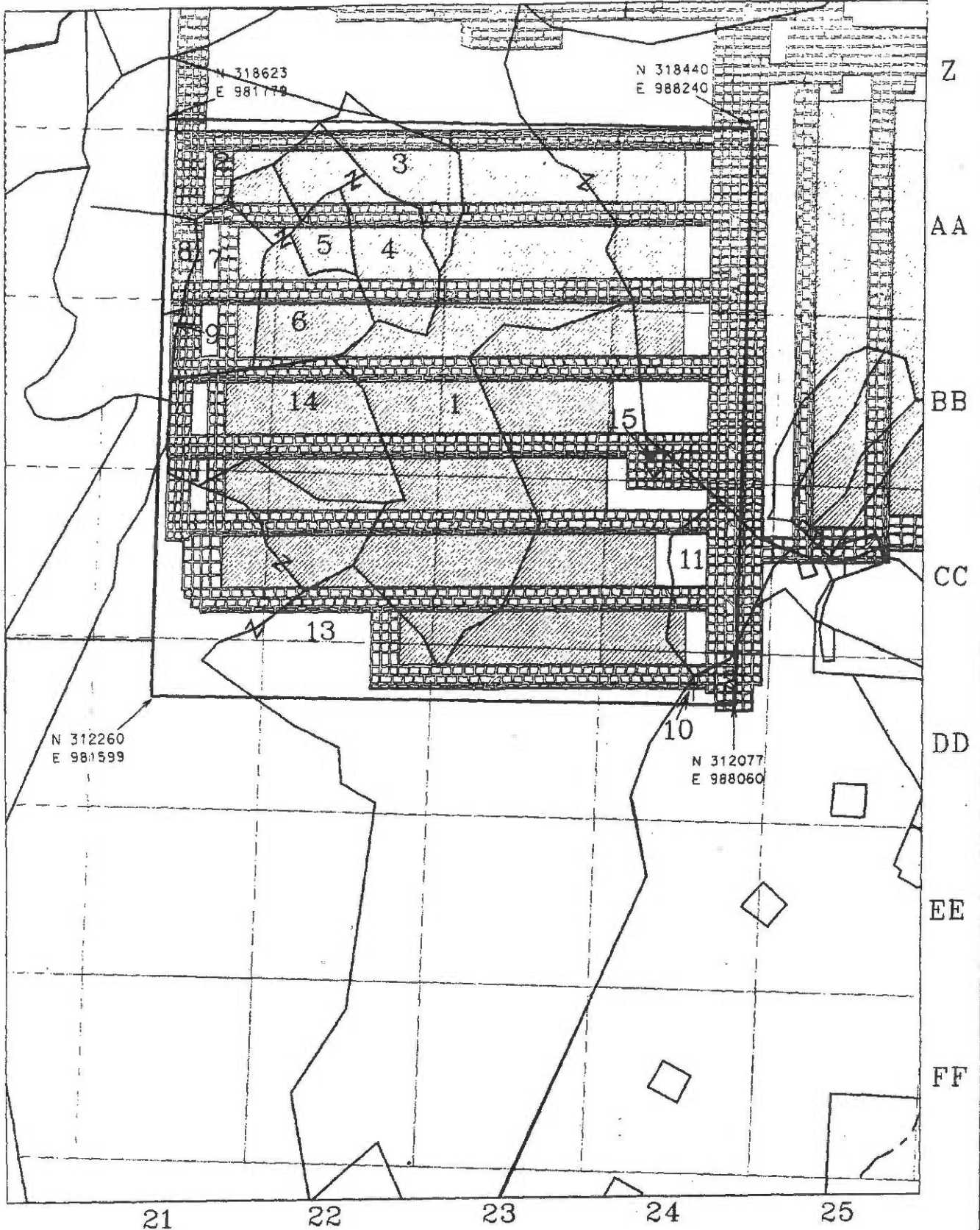
6. Attestation

The foregoing Petition to the best of my knowledge, information, and belief is true and correct.



VIRGINIA GAS AND OIL BOARD
DOCKET NO. VGOB 91-0716-0136

SCALE 1"=1500'



VIRGINIA GAS AND OIL BOARD
 DOCKET NO. VGOB 91-0716-0136

SCALE 1"=1500'

POCAHONTAS GAS PARTNERSHIP

Unit BUS 1

Tract Identifications

1. Hugh MacRae Land Trust - TRS. 19 & 21 - Coal, Oil & Gas
Consolidation Coal Company - Below Tiller coal Leased
Permac, Inc. - Tiller and above coal Leased
Pocahontas Gas Partnership - Oil & Gas Leased
Pocahontas Gas Partnership - CBM Leased
335.00 acres 36.02151%

2. Hugh MacRae Land Trust - TR. 16 - Coal
Consolidation Coal Company - Below Tiller coal Leased
Permac, Inc. - Tiller and above coal Leased
Pocahontas Gas Partnership - CBM Leased
Pocahontas Gas Partnership - Oil & Gas
30.00 acres 3.22581%

3. Hugh MacRae Land Trust - TR. 16 - Coal
Consolidation Coal Company - Below Tiller coal Leased
Permac, Inc. - Tiller and above coal Leased
Pocahontas Gas Partnership - CBM Leased
Euly C. Vance Heirs - 1/4 Oil & Gas
Pocahontas Gas Partnership - 3/4 Oil & Gas
19.00 acres 2.04301%

4. Hugh MacRae Land Trust - TR. 16 - Coal
Consolidation Coal Company - Below Tiller coal Leased
Permac, Inc. - Tiller and above coal Leased
Pocahontas Gas Partnership - CBM Leased
Pocahontas Gas Partnership 27/28 - Oil & Gas
James E. Phillips Heirs 1/28 - Oil & Gas
40.00 acres 4.3010%

5. Hugh MacRae Land Trust - TR. 16 - Coal
Consolidation Coal Company - Below Tiller coal Leased
Permac, Inc. - Tiller and above coal Leased
Pocahontas Gas Partnership - CBM Leased
Pocahontas Gas Partnership 179/180 - Oil & Gas
Coy Blankenship Heirs 1/180 - Oil & Gas
10.00 acres 1.07527%

6. Hugh MacRae Land Trust - TR. 16 - Coal
Consolidation Coal Company - Below Tiller coal Leased
Permac, Inc. - Tiller and above coal Leased
Pocahontas Gas Partnership - CBM Leased
James C. Blankenship Heirs & Pocahontas Gas Partnership - Oil & Gas
37.00 acres 3.97849%

POCAHONTAS GAS PARTNERSHIP

Unit BUS 1

Tract Identifications

7. Hugh MacRae Land Trust - TR. 16 - Coal
Consolidation Coal Company - Below Tiller coal Leased
Permac, Inc. - Tiller and above coal Leased
Pocahontas Gas Partnership - CBM Leased
James C. Blankenship Heirs & Pocahontas Gas Partnership - Oil & Gas
35.00 acres 3.76344%
8. Hugh MacRae Land Trust - TR. 8 - Coal
Consolidation Coal Company - Below Tiller coal Leased
Permac, Inc. - Tiller and above coal Leased
Pocahontas Gas Partnership - CBM Leased
Consolidation Coal Company - Oil & Gas
8.00 acres 0.86021%
9. Hugh MacRae Land Trust - TR. 8 - Coal
Consolidation Coal Company - Below Tiller coal Leased
Permac, Inc. - Tiller and above coal Leased
Pocahontas Gas Partnership - CBM Leased
Pocahontas Gas Partnership - Oil & Gas
3.20 acres 0.34409%
10. Hugh MacRae Land Trust - TR. 9 - Coal
Consolidation Coal Company - Below Tiller coal Leased
Permac, Inc. - Tiller and above coal Leased
Pocahontas Gas Partnership - CBM Leased
John I. Hale Heirs - Oil & Gas
0.40 acres 0.04301%
11. Hugh MacRae Land Trust - TR. 18 - Coal
Consolidation Coal Company - Below Tiller coal Leased
Permac, Inc. - Tiller and above coal Leased
Pocahontas Gas Partnership - CBM Leased
Consolidation Coal Company - Oil & Gas
24.40 acres 2.62366%
12. Hugh MacRae Land Trust - TR. 18 - Coal
Consolidation Coal Company - Below Tiller coal Leased
Permac, Inc. - Tiller and above coal Leased
Pocahontas Gas Partnership - CBM Leased
Dorothy Hale - 1/2 Oil & Gas
Elmer Jackson - 1/2 Oil & Gas
4.00 acres .4301%

POCAHONTAS GAS PARTNERSHIP

Unit BUS 1

Tract Identifications

13. **Buckhorn Coal Mining - Tr. 1, 2 & 3 - Coal Oil & Gas
Consolidation Coal Company - Below Tiller coal Leased
Permac, Inc. - Tiller and above coal Leased
Pocahontas Gas Partnership - Coal, Oil & Gas
Pocahontas Gas Partnership - CBM Leased
316.00 acres 33.97849%**

14. **Hugh MacRae Land Trust - TR. 1 - Coal
Consolidation Coal Company - Below Tiller coal Leased
Permac, Inc. - Tiller and above coal Leased
Pocahontas Gas Partnership - CBM Leased
Consolidation Coal Company - Oil & Gas
67.00 acres 7.20430%**

15. **Consolidation Coal Company - Coal, Oil & Gas
1.00 acres 0.10753%**

Exhibit E
Unit BUS1 (RevCode POBUS1S1)
Docket #VGOB 91-0716-0136-02
List of Respondents in Escrow
(930.00 Acre Unit)

	Net Acres in Unit	Interest in Unit
--	----------------------	---------------------

Tract #3, 19.00 Acres

COAL OWNERSHIP

(1) Hugh MacRae Land Trust, Tr.16 (232 Acre Tract) c/o Alan Siegel Esq Gump, Strauss, Akin LLP 1 Bryant Park New York, NY 10036-6715	19.00 acres	2.0430%
--	-------------	---------

By Assignment and Bill of Sale (Gas lease royalty), HMLT devised all of its right, title and interest (other than "Excluded Assets") to Torch Energy Advisors Inc. effective September 4, 1991 and recorded in Buchanan County under DB474 / PG384.

Torch Oil & Gas Company
c/o Sue Ann Craddock
670 Dona Ana Road SW
Deming, New Mexico 88030

Effective 2/1/11, Torch Oil & Gas Company assigned a 2% ORRI to SAC Investments, L.P.

Effective 3/31/14, Torch Oil & Gas Company, et al. assigned and conveyed 10% of its right, title and interest to Rockport Oil & Gas, L.L.C. In addition, Torch Oil & Gas Company, et al. assigned and conveyed the remaining 90% of its right, title and interest to Chisos, Ltd.

Rockport Oil & Gas L.L.C. PO Box 847 Houston, TX 77001	1.90 acres 1/10 of 19.00 acres	0.2043%
Chisos, LTD 670 Dona Ana Road SW Deming, New Mexico 88030	17.10 acres 9/10 of 19.00 acres	1.8387%

OIL & GAS OWNERSHIP

The ownership listed below is currently being reviewed and documentation is being requested to verify title.

Euly C. Vance Heirs, et al.	19.00 acres	0.5108%
(1) Euly C. Vance Heirs (1/4 interest)		
(a) Ed Vance Hickock Street Christiansburg, VA 24073	2.38 acres 1/8 of 19.00 acres	0.2554%
(b) Sharon Deniece Vance Matney P. O. Box 580 Big Rock, VA 24603	0.30 acres 1/64 of 19.00 acres	0.0319%
(c) Shirley Geneva Vance Keene Rt. 1, Box 96 Oakwood, VA 24631	0.30 acres 1/64 of 19.00 acres	0.0319%
(d) Tivis D. Vance 454 Old Hawkensville Road Bonaire, GA 31005	0.30 acres 1/64 of 19.00 acres	0.0319%
(e) Robert Daniel Vance 1519 Carolina Avenue Burton, SC 29902	0.30 acres 1/64 of 19.00 acres	0.0319%
(f) James Edgar Vance 108 Red Oak Center Bryon, GA 31008	0.30 acres 1/64 of 19.00 acres	0.0319%
(g) Sandra Kay Vance Belcher Rt. 2, Box 306 Glade Springs, VA 24340	0.30 acres 1/64 of 19.00 acres	0.0319%
(h) Jackie Darrel Vance 6958 Windgate Court Talbot, TN 37877	0.30 acres 1/64 of 19.00 acres	0.0319%
(i) Gearold Dwane Vance P. O. Box 969 Norton, VA 24273	0.30 acres 1/64 of 19.00 acres	0.0319%

Exhibit E
Unit BUS1 (RevCode POBUS1S1)
Docket #VGOB 91-0716-0136-02
List of Respondents in Escrow
(930.00 Acre Unit)

	Net Acres in Unit	Interest in Unit
--	----------------------	---------------------

Tract #5, 10.00 Acres

COAL OWNERSHIP

(1) Hugh MacRae Land Trust, Tr.16 (232 Acre Tract) c/o Alan Siegel Esq Gump, Strauss, Akin LLP 1 Bryant Park New York, NY 10036-6715	10.00 acres	1.0753%
--	-------------	---------

By Assignment and Bill of Sale (Gas lease royalty), HMLT devised all of its right, title and interest (other than "Excluded Assets") to Torch Energy Advisors Inc. effective September 4, 1991 and recorded in Buchanan County under DB474 / PG384.

Torch Oil & Gas Company
c/o Sue Ann Craddock
670 Dona Ana Road SW
Deming, New Mexico 88030

Effective 2/1/11, Torch Oil & Gas Company assigned a 2% ORRI to SAC Investments, L.P.

Effective 3/31/14, Torch Oil & Gas Company, et al. assigned and conveyed 10% of its right, title and interest to Rockport Oil & Gas, L.L.C. In addition, Torch Oil & Gas Company, et al. assigned and conveyed the remaining 90% of its right, title and interest to Chisos, Ltd.

Rockport Oil & Gas L.L.C. PO Box 847 Houston, TX 77001	1.00 acres 1/10 of 10.00 acres	0.1075%
Chisos, LTD 670 Dona Ana Road SW Deming, New Mexico 88030	9.00 acres 9/10 of 10.00 acres	0.9677%

OIL & GAS OWNERSHIP

The respondents listed below did not respond timely to the W9 request and will continue to be escrowed.

(2) Luke Blankenship Box 706 Castlewood, VA 24224	0.28 acres 1/36 of 10.00 acres	0.0299%
---	-----------------------------------	---------

Tract #6, 37.00 Acres

COAL OWNERSHIP

(1) Hugh MacRae Land Trust, Tr.16 (232 Acre Tract) c/o Alan Siegel Esq Gump, Strauss, Akin LLP 1 Bryant Park New York, NY 10036-6715	37.00 acres	3.9785%
--	-------------	---------

By Assignment and Bill of Sale (Gas lease royalty), HMLT devised all of its right, title and interest (other than "Excluded Assets") to Torch Energy Advisors Inc. effective September 4, 1991 and recorded in Buchanan County under DB474 / PG384.

Torch Oil & Gas Company
c/o Sue Ann Craddock
670 Dona Ana Road SW
Deming, New Mexico 88030

Effective 2/1/11, Torch Oil & Gas Company assigned a 2% ORRI to SAC Investments, L.P.

Effective 3/31/14, Torch Oil & Gas Company, et al. assigned and conveyed 10% of its right, title and interest to Rockport Oil & Gas, L.L.C. In addition, Torch Oil & Gas Company, et al. assigned and conveyed the remaining 90% of its right, title and interest to Chisos, Ltd.

Rockport Oil & Gas L.L.C. PO Box 847 Houston, TX 77001	3.70 acres 1/10 of 10.00 acres	0.3978%
Chisos, LTD 670 Dona Ana Road SW Deming, New Mexico 88030	33.30 acres 9/10 of 10.00 acres	3.5806%

Exhibit E
Unit BUS1 (RevCode POBUS1S1)
Docket #VGOB 91-0716-0136-02
List of Respondents in Escrow
(930.00 Acre Unit)

	Net Acres in Unit	Interest in Unit
--	----------------------	---------------------

OIL & GAS OWNERSHIP

The respondents listed below did not respond timely to the W9 request and will continue to be escrowed.

(2) Melody Sestito 1877 Abbyville Rd. Valley City, OH 44280	0.82 acres 1/45 of 37.00 acres	0.0884%
---	-----------------------------------	---------

Tract #10, 0.40 Acres

COAL OWNERSHIP

(1) Hugh MacRae Land Trust, Tr.9 (412 Acre Tract) c/o Alan Siegel Esq Gump, Strauss, Akin LLP 1 Bryant Park New York, NY 10036-6715	0.40 acres	0.0430%
---	------------	---------

By Assignment and Bill of Sale (Gas lease royalty), HMLT devised all of its right, title and interest (other than "Excluded Assets") to Torch Energy Advisors Inc. effective September 4, 1991 and recorded in Buchanan County under DB474 / PG384.

Torch Oil & Gas Company
c/o Sue Ann Craddock
670 Dona Ana Road SW
Deming, New Mexico 88030

Effective 2/1/11, Torch Oil & Gas Company assigned a 2% ORRI to SAC Investments, L.P.

Effective 3/31/14, Torch Oil & Gas Company, et al. assigned and conveyed 10% of its right, title and interest to Rockport Oil & Gas, L.L.C. In addition, Torch Oil & Gas Company, et al. assigned and conveyed the remaining 90% of its right, title and interest to Chisos, Ltd.

Rockport Oil & Gas L.L.C. PO Box 847 Houston, TX 77001	0.04 acres 1/10 of 10.00 acres	0.0043%
Chisos, LTD 670 Dona Ana Road SW Deming, New Mexico 88030	0.36 acres 9/10 of 10.00 acres	0.0387%

OIL & GAS OWNERSHIP

The ownership listed below is currently being reviewed and documentation is being requested to verify title.

John I. Hale Heirs, et al.	0.40 acres	0.0430%
(1) John I. Hale Heirs, Devisees, Successors or Assigns		
(a) John W. & Myrtle Hale Heirs, Devisees, Successors or Assigns		
(a.1) Ralph and Dorothy Hale <i>Interest conveyed to PGP</i>		
CNX Gas Company LLC PO Box 643830 Pittsburgh, PA 15264-3830 <i>(previously Pocahontas Gas Partnership)</i>	0.0167 acres 1/24 of 0.40 acres	0.0018%
(a.2) Bill Hale Heirs, Devisees, Successors or Assigns		
(a.2.1) William Bill Hale PO Box 575 Knoxville, TN 37901	0.0056 acres 1/72 of 0.40 acres	0.0006%
(b) Charles D. & Lillie Hale Heirs, Devisees, Successors or Assigns		
(b.1) Mamie Hale Heirs, Devisees, Successors or Assigns		
(b.1.1) Curtis Hale P.O. Box 605 Rosedale, VA 24280	0.0125 acres 1/32 of 0.40 acres	0.0013%

Exhibit E
Unit BUS1 (RevCode POBUS1S1)
Docket #VGOB 91-0716-0136-02
List of Respondents in Escrow
(930.00 Acre Unit)

	Net Acres in Unit	Interest in Unit
(b.2) Elsie Vance Heirs, Devisees, Successors or Assigns		
(b.2.1) Billy Vance Heirs, Devisees, Successors or Assigns <i>Heirs/Addresses Unknown</i>	0.0063 acres 1/64 of 0.40 acres	0.0007%
(c) Florence A. Hale & John Dye Heirs, Devisees Successors or Assigns		
(c.1) Pearl Dora Perkins Heirs, Devisees Successors or Assigns		
(c.1.1) Arthur Carl Perkins Heirs, Devisees Successors or Assigns <i>Documentation Pending</i>	0.0024 acres 1/168 of 0.40 acres	0.0003%
(c.1.1.2) Martha Perkins 8312 Camp Rd Mount Vernon, OH 43050		
(c.1.2) The Clyde Perkins Trust 10869 Buckingham Place Powell, OH 43065	0.0024 acres 1/168 of 0.40 acres	0.0003%
(c.1.3) Lawrence Perkins Heirs, Devisees Successors or Assigns <i>Documentation Pending</i>	0.0024 acres 1/168 of 0.40 acres	0.0003%
(c.1.3.1) Barbara S. Perkins 1200 Cobblefield Dr Ontario, OH 44903		-
(c.2) Ida Dye Heirs, Devisees, Successors or Assigns <i>Heirs / Addresses Unknown</i>	0.0071 acres 1/56 of 0.40 acres	0.0008%
(c.3) Charles & Lydia Whited Heirs, Devisees, Successors or Assigns		
(c.3.1) John R. Vance, Sr. Heirs, Devisees, Successors or Assigns <i>Documentation Pending</i>	0.0071 acres 1/56 of 0.40 acres	0.0008%
(d) Sparrel H. Hale, Heirs, Devisees, Successors or Assigns		
(d.1) Dewey & Rosa Hale Heirs, Devisees, Successors or Assigns		
(d.1.1) Jack Hale Heirs, Devisees, Successors or Assigns <i>Heirs / Addresses Unknown</i>	0.0010 acres 1/400 of 0.40 acres	0.0001%
(d.1.2) Helen Hale Martin Heirs, Devisees, Successors or Assigns		
(d.1.2.1) Delores Richards 176 Picnic Lane Martinsburg, WV 24505	0.0010 acres 1/400 of 0.40 acres	0.0001%
(d.1.3) Roger Hale Heirs, Devisees, Successors or Assigns <i>Heirs/Addresses Unknown</i>	0.0010 acres 1/400 of 0.40 acres	0.0001%
(d.1.4) John Lewis Hale 298 Flat Top Rd Ghent, WV 25843	0.0010 acres 1/400 of 0.40 acres	0.0001%
(d.1.5) Dewey Hale, Jr. Heirs, Devisees, Successors or Assigns <i>Heirs / Address Unknown</i>	0.0010 acres 1/400 of 0.40 acres	0.0001%

Exhibit E
Unit BUS1 (RevCode POBUS1S1)
Docket #VGOB 91-0716-0136-02
List of Respondents in Escrow
(930.00 Acre Unit)

	Net Acres in Unit	Interest in Unit
(d.1.6) Jerry Hale Box 228 Lester, WV 25865	0.0010 acres 1/400 of 0.40 acres	0.0001%
(d.1.7) Sandra Trent P.O. Box 1137 Crab Orchard, WV 25827	0.0010 acres 1/400 of 0.40 acres	0.0001%
(d.1.8) Bonnie Harless 917 Lincoln Drive South Charleston, WV 25309	0.0010 acres 1/400 of 0.40 acres	0.0001%
(d.1.9) Virginia Young Herbert 1369 Pleasant Grove Road Bluff City, TN 37618	0.0010 acres 1/400 of 0.40 acres	0.0001%
(d.1.10) Don Hale Heirs, Devisees, Successors or Assigns		
(d.1.10.1) Donald Hale PO Box 214 Oakwood, VA 24631	0.0003 acres 1/1600 of 0.40 acres	0.00003%
(d.1.10.2) Lenny Hale <i>Address Unknown</i>	0.0003 acres 1/1600 of 0.40 acres	0.00003%
(d.1.10.3) David Hale PO Box 132 Davy, WV 24828	0.0003 acres 1/1600 of 0.40 acres	0.00003%
(d.1.10.4) Donna Hale <i>Address Unknown</i>	0.0003 acres 1/1600 of 0.40 acres	0.00003%
(e) Paul & Lula Hale Heirs, Devisees, Successors or Assigns		
(e.1) Daniel V. Hale Heirs, Devisees, Successors or Assigns		
(e.1.1) Launa Hale 3062 Parkwood Drive Anniston, AL 36201	0.0011 acres 1/360 of 0.40 acres	0.0001%
(e.2) Mary Doris Hopkins Box 645 Stollings, WV 25646	0.0011 acres 1/360 of 0.40 acres	0.0001%
(e.3) Nancy L. Key 309 East Benning, Apt. A Odessa, MO 64076-1193	0.0011 acres 1/360 of 0.40 acres	0.0001%
(e.4) David Wayne Hale Box 132 Davy, WV 24828	0.0011 acres 1/360 of 0.40 acres	0.0001%
(e.5) Genevieve Marshall Heirs, Devisees Successors or Assigns <i>Documentation Pending</i>	0.0011 acres 1/360 of 0.40 acres	0.0001%
(e.5.1) Dennis Marshall HC 64 Box 756 Weich, WV 24801		
(e.6) Dorothy E. Robertson 5205 Wythe Avenue Richmond, VA 23226	0.0011 acres 1/360 of 0.40 acres	0.0001%
(e.7) Donald Everett Hale Box 262 Davy, WV 24828	0.0011 acres 1/360 of 0.40 acres	0.0001%
(e.8) Bertha Lester Hale 4743 Wilson Blvd Abingdon, VA 24210	0.0011 acres 1/360 of 0.40 acres	0.0001%

Exhibit E
Unit BUS1 (RevCode POBUS1S1)
Docket #VGOB 91-0716-0136-02
List of Respondents in Escrow
(930.00 Acre Unit)

	Net Acres in Unit	Interest in Unit
(e.9) Margie Smith Hale Heirs, Devisees, Successors or Assigns		
(e.9.1) Kendra Hale 5743-A Allison Ave Fort Knox, KY 40121	0.0006 acres 1/720 of 0.40 acres	0.0001%
(e.9.2) Jeffery Glenn Hale 4306 Rock Creek Road Alexandria, VA 22306	0.0006 acres 1/720 of 0.40 acres	0.0001%
(f) Unis Hale Mullins Heirs, Devisees, Successors or Assigns		
(f.1) Benny Mullins 38 Lake Drive Welch, WV 24801	0.0020 acres 1/200 of 0.40 acres	0.0002%
(f.2) Vincent Mullins, Sr. Heirs, Devisees, c/o Melinda M. Jackson, Administrator 4641 Maurey Road Jackson, MS 39211	0.0020 acres 1/200 of 0.40 acres	0.0002%
(f.3) Jack Mullins, Jr. Heirs, Devisees, Successors or Assigns		
(f.3.1) Denise Mullins 17 Roosevelt City Road Whiting, NJ 08759	0.0020 acres 1/200 of 0.40 acres	0.0002%
(f.4) Betty Giaimo 51 Nautilus Drive Leonardo, NJ 07737	0.0020 acres 1/200 of 0.40 acres	0.0002%
(f.5) Patricia Mullins 256 Summerfield Road Princeton, WV 24740	0.0020 acres 1/200 of 0.40 acres	0.0002%

Total Tract Acres 0.0924
Total Tract Percentage 0.0099%

TOTAL ACRES REMAINING IN ESCROW:

Acreage in Unit	5.9424	
Percentage of Unit		0.6390%

Exhibit EE
Unit BUS1 (RevCode POBUS1S1)
Docket #VGOB 91-0716-0136-02
List of Respondents with Royalty Split Agreements/Court Orders/HB2058

	Net Acres in Unit	Interest in Unit	Percent of Escrow
<u>Tract #2, 30.00 Acres</u>			
<u>COAL OWNERSHIP</u>			
(1) Hugh MacRae Land Trust, Tr.16 (232 Acre Trac. c/o Alan Siegel Esq Gump, Strauss, Akin LLP 1 Bryant Park New York, NY 10036-6715	30.00 acres	3.2258%	<i>n/a</i>
<i>By Assignment and Bill of Sale (Gas lease royalty), HMLT devised all of its right, title and interest (other than "Excluded Assets") to Torch Energy Advisors Inc. effective September 4, 1991 and recorded in Buchanan County under DB474 / PG384.</i>			
Torch Oil & Gas Company c/o Sue Ann Craddock 670 Dona Ana Road SW Deming, New Mexico 88030			
<i>Effective 2/1/11, Torch Oil & Gas Company assigned a 2% ORRI to SAC Investments, L.P.</i>			
<i>Effective 3/31/14, Torch Oil & Gas Company, et al. assigned and conveyed 10% of its right, title and interest to Rockport Oil & Gas, L.L.C. In addition, Torch Oil & Gas Company, et al. assigned and conveyed the remaining 90% of its right, title and interest to Chisos, Ltd.</i>			
Rockport Oil & Gas L.L.C. PO Box 847 Houston, TX 77001	3.00 acres 1/10 of 30.00 acres	0.3226%	<i>n/a</i>
Chisos, LTD 670 Dona Ana Road SW Deming, New Mexico 88030	27.00 acres 9/10 of 30.00 acres	2.9032%	<i>n/a</i>
<u>OIL & GAS OWNERSHIP</u>			
(1) CNX Gas Company LLC PO Box 643830 Pittsburgh, PA 15264-3830 <i>(Previously Pocahontas Gas Partnership)</i>	30.00 acres	3.2258%	<i>n/a</i>
<u>Tract #3, 19.00 Acres</u>			
<u>COAL OWNERSHIP</u>			
(1) Hugh MacRae Land Trust, Tr.16 (232 Acre Trac. c/o Alan Siegel Esq Gump, Strauss, Akin LLP 1 Bryant Park New York, NY 10036-6715	19.00 acres	2.0430%	<i>n/a</i>
<i>By Assignment and Bill of Sale (Gas lease royalty), HMLT devised all of its right, title and interest (other than "Excluded Assets") to Torch Energy Advisors Inc. effective September 4, 1991 and recorded in Buchanan County under DB474 / PG384.</i>			
Torch Oil & Gas Company c/o Sue Ann Craddock 670 Dona Ana Road SW Deming, New Mexico 88030			
<i>Effective 2/1/11, Torch Oil & Gas Company assigned a 2% ORRI to SAC Investments, L.P.</i>			
<i>Effective 3/31/14, Torch Oil & Gas Company, et al. assigned and conveyed 10% of its right, title and interest to Rockport Oil & Gas, L.L.C. In addition, Torch Oil & Gas Company, et al. assigned and conveyed the remaining 90% of its right, title and interest to Chisos, Ltd.</i>			

Exhibit EE
Unit BUS1 (RevCode POBUS1S1)
Docket #VGOB 91-0716-0136-02
List of Respondents with Royalty Split Agreements/Court Orders/HB2058

	Net Acres in Unit	Interest in Unit	Percent of Escrow
Rockport Oil & Gas L.L.C. PO Box 847 Houston, TX 77001	1.90 acres 1/10 of 19.00 acres	0.2043%	<i>n/a</i>
Chisos, LTD 670 Dona Ana Road SW Deming, New Mexico 88030	17.10 acres 9/10 of 19.00 acres	1.8387%	<i>n/a</i>

OIL & GAS OWNERSHIP

(1) Euly C. Vance Heirs & T. C. Allen Heirs, Devises, Successors or Assigns, et al.	19.00 acres	2.0430%	
(2) CNX Gas Company LLC PO Box 643830 Pittsburgh, PA 15264-3830 <i>(Previously Pocahontas Gas Partnership)</i>	14.25 acres 3/4 of 19.00 acres	1.5323%	<i>n/a</i>

Tract #4, 40.00 Acres

COAL OWNERSHIP

(1) Hugh MacRae Land Trust, Tr.16 <i>(232 Acre Trac.</i> c/o Alan Siegel Esq Gump, Strauss, Akin LLP 1 Bryant Park New York, NY 10036-6715	40.00 acres	4.3011%	<i>n/a</i>
--	-------------	---------	------------

By Assignment and Bill of Sale (Gas lease royalty), HMLT devised all of its right, title and interest (other than "Excluded Assets") to Torch Energy Advisors Inc. effective September 4, 1991 and recorded in Buchanan County under DB474 / PG384.

Torch Oil & Gas Company
c/o Sue Ann Craddock
670 Dona Ana Road SW
Deming, New Mexico 88030

Effective 2/1/11, Torch Oil & Gas Company assigned a 2% ORRI to SAC Investments, L.P.

Effective 3/31/14, Torch Oil & Gas Company, et al. assigned and conveyed 10% of its right, title and interest to Rockport Oil & Gas, L.L.C. In addition, Torch Oil & Gas Company, et al. assigned and conveyed the remaining 90% of its right, title and interest to Chisos, Ltd.

Rockport Oil & Gas L.L.C. PO Box 847 Houston, TX 77001	4.00 acres 1/10 of 40.00 acres	0.4301%	<i>n/a</i>
Chisos, LTD 670 Dona Ana Road SW Deming, New Mexico 88030	36.00 acres 9/10 of 40.00 acres	3.8710%	<i>n/a</i>

OIL & GAS OWNERSHIP

(1) CNX Gas Company LLC PO Box 643830 Pittsburgh, PA 15264-3830 <i>(Previously Pocahontas Gas Partnership)</i>	40.00 acres	4.3011%	<i>n/a</i>
---	-------------	---------	------------

Exhibit EE
Unit BUS1 (RevCode POBUS1S1)
Docket #VGOB 91-0716-0136-02
List of Respondents with Royalty Split Agreements/Court Orders/HB2058

		Net Acres in Unit	Interest in Unit	Percent of Escrow
<u>Tract #5, 10.00 Acres</u>				
<u>COAL OWNERSHIP</u>				
(1)	Hugh MacRae Land Trust, Tr.16 (232 Acre Trac. c/o Alan Siegel Esq Gump, Strauss, Akin LLP 1 Bryant Park New York, NY 10036-6715	10.00 acres	1.0753%	n/a
	<i>By Assignment and Bill of Sale (Gas lease royalty), HMLT devised all of its right, title and interest (other than "Excluded Assets") to Torch Energy Advisors Inc. effective September 4, 1991 and recorded in Buchanan County under DB474 / PG384.</i>			
	Torch Oil & Gas Company c/o Sue Ann Craddock 670 Dona Ana Road SW Deming, New Mexico 88030			
	<i>Effective 2/1/11, Torch Oil & Gas Company assigned a 2% ORRI to SAC Investments, L.P.</i>			
	<i>Effective 3/31/14, Torch Oil & Gas Company, et al. assigned and conveyed 10% of its right, title and interest to Rockport Oil & Gas, L.L.C. In addition, Torch Oil & Gas Company, et al. assigned and conveyed the remaining 90% of its right, title and interest to Chisos, Ltd.</i>			
	Rockport Oil & Gas L.L.C. PO Box 847 Houston, TX 77001	1.00 acres 1/10 of 10.00 acres	0.1075%	n/a
	Chisos, LTD 670 Dona Ana Road SW Deming, New Mexico 88030	9.00 acres 9/10 of 10.00 acres	0.9677%	n/a
<u>OIL & GAS OWNERSHIP</u>				
	CNX Gas Company LLC, et al.	10.00 acres	1.0753%	
(1)	CNX Gas Company LLC PO Box 643830 Pittsburgh, PA 15264-3830 (Previously Pocahontas Gas Partnership)	9.72 acres 35/36 of 10.00 acres	1.0454%	n/a

Tract #6, 37.00 Acres

COAL OWNERSHIP

(1)	Hugh MacRae Land Trust, Tr.16 (232 Acre Trac. c/o Alan Siegel Esq Gump, Strauss, Akin LLP 1 Bryant Park New York, NY 10036-6715	37.00 acres	3.9785%	n/a
-----	---	-------------	---------	-----

By Assignment and Bill of Sale (Gas lease royalty), HMLT devised all of its right, title and interest (other than "Excluded Assets") to Torch Energy Advisors Inc. effective September 4, 1991 and recorded in Buchanan County under DB474 / PG384.

Torch Oil & Gas Company
c/o Sue Ann Craddock
670 Dona Ana Road SW
Deming, New Mexico 88030

Effective 2/1/11, Torch Oil & Gas Company assigned a 2% ORRI to SAC Investments, L.P.

Effective 3/31/14, Torch Oil & Gas Company, et al. assigned and conveyed 10% of its right, title and interest to Rockport Oil & Gas, L.L.C. In addition, Torch Oil & Gas Company, et al. assigned and conveyed the remaining 90% of its right, title and interest to Chisos, Ltd.

Exhibit EE
Unit BUS1 (RevCode POBUS1S1)
Docket #VGOB 91-0716-0136-02
List of Respondents with Royalty Split Agreements/Court Orders/HB2058

	Net Acres in Unit	Interest in Unit	Percent of Escrow
Rockport Oil & Gas L.L.C. PO Box 847 Houston, TX 77001	3.70 acres 1/10 of 10.00 acres	0.3978%	<i>n/a</i>
Chisos, LTD 670 Dona Ana Road SW Deming, New Mexico 88030	33.30 acres 9/10 of 10.00 acres	3.5806%	<i>n/a</i>

OIL & GAS OWNERSHIP

CNX Gas Company LLC, et al.	37.00 acres	3.9785%	
(1) CNX Gas Company LLC PO Box 643830 Pittsburgh, PA 15264-3830 <i>(previously Pocahontas Gas Partnership)</i>	36.18 acres 44/45 of 37.00 acres	3.8901%	<i>n/a</i>

Tract #7, 35.00 Acres

COAL OWNERSHIP

(1) Hugh MacRae Land Trust, Tr.16 <i>(232 Acre Trac.</i> c/o Alan Siegel Esq Gump, Strauss, Akin LLP 1 Bryant Park New York, NY 10036-6715	35.00 acres	3.7634%	<i>n/a</i>
--	-------------	---------	------------

By Assignment and Bill of Sale (Gas lease royalty), HMLT devised all of its right, title and interest (other than "Excluded Assets") to Torch Energy Advisors Inc. effective September 4, 1991 and recorded in Buchanan County under DB474 / PG384.

Torch Oil & Gas Company
c/o Sue Ann Craddock
670 Dona Ana Road SW
Deming, New Mexico 88030

Effective 2/1/11, Torch Oil & Gas Company assigned a 2% ORRI to SAC Investments, L.P.

Effective 3/31/14, Torch Oil & Gas Company, et al. assigned and conveyed 10% of its right, title and interest to Rockport Oil & Gas, L.L.C. In addition, Torch Oil & Gas Company, et al. assigned and conveyed the remaining 90% of its right, title and interest to Chisos, Ltd.

Rockport Oil & Gas L.L.C. PO Box 847 Houston, TX 77001	3.50 acres 1/10 of 10.00 acres	0.3763%	<i>n/a</i>
Chisos, LTD 670 Dona Ana Road SW Deming, New Mexico 88030	31.50 acres 9/10 of 10.00 acres	3.3871%	<i>n/a</i>

OIL & GAS OWNERSHIP

(1) CNX Gas Company LLC PO Box 643830 Pittsburgh, PA 15264-3830	35.00 acres	3.7634%	<i>n/a</i>
---	-------------	---------	------------

Tract #8, 8.00 Acres

COAL OWNERSHIP

(1) Hugh MacRae Land Trust, Tr.16 <i>(232 Acre Trac.</i> c/o Alan Siegel Esq Gump, Strauss, Akin LLP 1 Bryant Park New York, NY 10036-6715	8.00 acres	0.8602%	<i>n/a</i>
--	------------	---------	------------

Exhibit EE
Unit BUS1 (RevCode POBUS1S1)
Docket #VGOB 91-0716-0136-02
List of Respondents with Royalty Split Agreements/Court Orders/HB2058

Net Acres in Unit	Interest in Unit	Percent of Escrow
----------------------	---------------------	----------------------

By Assignment and Bill of Sale (Gas lease royalty), HMLT devised all of its right, title and interest (other than "Excluded Assets") to Torch Energy Advisors Inc. effective September 4, 1991 and recorded in Buchanan County under DB474 / PG384.

Torch Oil & Gas Company
c/o Sue Ann Craddock
670 Dona Ana Road SW
Deming, New Mexico 88030

Effective 2/1/11, Torch Oil & Gas Company assigned a 2% ORRI to SAC Investments, L.P.

Effective 3/31/14, Torch Oil & Gas Company, et al. assigned and conveyed 10% of its right, title and interest to Rockport Oil & Gas, L.L.C. In addition, Torch Oil & Gas Company, et al. assigned and conveyed the remaining 90% of its right, title and interest to Chisos, Ltd.

Rockport Oil & Gas L.L.C. PO Box 847 Houston, TX 77001	0.80 acres 1/10 of 10.00 acres	0.0860%	n/a
Chisos, LTD 670 Dona Ana Road SW Deming, New Mexico 88030	7.20 acres 9/10 of 10.00 acres	0.7742%	n/a

OIL & GAS OWNERSHIP

(1) CNX Gas Company LLC PO Box 643830 Pittsburgh, PA 15264-3830 <i>(previously Consolidation Coal Company)</i>	8.00 acres	0.8602%	n/a
---	------------	---------	-----

Tract #9, 3.20 Acres

COAL OWNERSHIP

(1) Hugh MacRae Land Trust, Tr.8 (73 Acre Tract) c/o Alan Siegel Esq Gump, Strauss, Akin LLP 1 Bryant Park New York, NY 10036-6715	3.20 acres	0.3441%	n/a
--	------------	---------	-----

By Assignment and Bill of Sale (Gas lease royalty), HMLT devised all of its right, title and interest (other than "Excluded Assets") to Torch Energy Advisors Inc. effective September 4, 1991 and recorded in Buchanan County under DB474 / PG384.

Torch Oil & Gas Company
c/o Sue Ann Craddock
670 Dona Ana Road SW
Deming, New Mexico 88030

Effective 2/1/11, Torch Oil & Gas Company assigned a 2% ORRI to SAC Investments, L.P.

Effective 3/31/14, Torch Oil & Gas Company, et al. assigned and conveyed 10% of its right, title and interest to Rockport Oil & Gas, L.L.C. In addition, Torch Oil & Gas Company, et al. assigned and conveyed the remaining 90% of its right, title and interest to Chisos, Ltd.

Rockport Oil & Gas L.L.C. PO Box 847 Houston, TX 77001	0.32 acres 1/10 of 10.00 acres	0.0344%	n/a
Chisos, LTD 670 Dona Ana Road SW Deming, New Mexico 88030	2.88 acres 9/10 of 10.00 acres	0.3097%	n/a

Exhibit EE
Unit BUS1 (RevCode POBUS1S1)
Docket #VGOB 91-0716-0136-02
List of Respondents with Royalty Split Agreements/Court Orders/HB2058

	Net Acres in Unit	Interest in Unit	Percent of Escrow
<u>OIL & GAS OWNERSHIP</u>			
(1) CNX Gas Company LLC PO Box 643830 Pittsburgh, PA 15264-3830 <i>(previously Pocahontas Gas Partnership)</i>	3.20 acres	0.3441%	<i>n/a</i>

Tract #10, 0.40 Acres

COAL OWNERSHIP

(1) Hugh MacRae Land Trust, Tr.9 (412 Acre Tract) c/o Alan Siegel Esq Gump, Strauss, Akin LLP 1 Bryant Park New York, NY 10036-6715	0.40 acres	0.0430%	<i>n/a</i>
---	------------	---------	------------

By Assignment and Bill of Sale (Gas lease royalty), HMLT devised all of its right, title and interest (other than "Excluded Assets") to Torch Energy Advisors Inc. effective September 4, 1991 and recorded in Buchanan County under DB474 / PG384.

Torch Oil & Gas Company
c/o Sue Ann Craddock
670 Dona Ana Road SW
Deming, New Mexico 88030

Effective 2/1/11, Torch Oil & Gas Company assigned a 2% ORRI to SAC Investments, L.P.

Effective 3/31/14, Torch Oil & Gas Company, et al. assigned and conveyed 10% of its right, title and interest to Rockport Oil & Gas, L.L.C. In addition, Torch Oil & Gas Company, et al. assigned and conveyed the remaining 90% of its right, title and interest to Chisos, Ltd.

Rockport Oil & Gas L.L.C. PO Box 847 Houston, TX 77001	0.04 acres 1/10 of 10.00 acres	0.0043%	<i>n/a</i>
Chisos, LTD 670 Dona Ana Road SW Deming, New Mexico 88030	0.36 acres 9/10 of 10.00 acres	0.0387%	<i>n/a</i>

OIL & GAS OWNERSHIP

John I. Hale Heirs, et al.	0.40 acres		
(2) CNX Gas Company LLC PO Box 643830 Pittsburgh, PA 15264-3830	0.3076 acres 253/329 of 0.40 acres	0.0331%	<i>n/a</i>

Tract #11, 24.40 Acres

COAL OWNERSHIP

(1) Hugh MacRae Land Trust, Tr.18 (94 Acre Tract) c/o Alan Siegel Esq Gump, Strauss, Akin LLP 1 Bryant Park New York, NY 10036-6715	24.40 acres	2.6237%	<i>n/a</i>
---	-------------	---------	------------

By Assignment and Bill of Sale (Gas lease royalty), HMLT devised all of its right, title and interest (other than "Excluded Assets") to Torch Energy Advisors Inc. effective September 4, 1991 and recorded in Buchanan County under DB474 / PG384.

Torch Oil & Gas Company
c/o Sue Ann Craddock
670 Dona Ana Road SW
Deming, New Mexico 88030

Exhibit EE
Unit BUS1 (RevCode POBUS1S1)
Docket #VGOB 91-0716-0136-02
List of Respondents with Royalty Split Agreements/Court Orders/HB2058

	Net Acres in Unit	Interest in Unit	Percent of Escrow
--	----------------------	---------------------	----------------------

Effective 2/1/11, Torch Oil & Gas Company assigned a 2% ORRI to SAC Investments, L.P.

Effective 3/31/14, Torch Oil & Gas Company, et al. assigned and conveyed 10% of its right, title and interest to Rockport Oil & Gas, L.L.C. In addition, Torch Oil & Gas Company, et al. assigned and conveyed the remaining 90% of its right, title and interest to Chisos, Ltd.

Rockport Oil & Gas L.L.C. PO Box 847 Houston, TX 77001	2.44 acres 1/10 of 10.00 acres	0.2624%	<i>n/a</i>
Chisos, LTD 670 Dona Ana Road SW Deming, New Mexico 88030	21.96 acres 9/10 of 10.00 acres	2.3613%	<i>n/a</i>

OIL & GAS OWNERSHIP

(1) CNX Gas Company LLC PO Box 643830 Pittsburgh, PA 15264-3830 <i>(previously Consolidation Coal Company)</i>	24.40 acres	2.6237%	<i>n/a</i>
---	-------------	---------	------------

Tract #12, 4.00 Acres

COAL OWNERSHIP

(1) Hugh MacRae Land Trust, Tr.18 (94 Acre Tract) c/o Alan Siegel Esq Gump, Strauss, Akin LLP 1 Bryant Park New York, NY 10036-6715	4.00 acres	0.4301%	<i>n/a</i>
---	------------	---------	------------

By Assignment and Bill of Sale (Gas lease royalty), HMLT devised all of its right, title and interest (other than "Excluded Assets") to Torch Energy Advisors Inc. effective September 4, 1991 and recorded in Buchanan County under DB474 / PG384.

Torch Oil & Gas Company
c/o Sue Ann Craddock
670 Dona Ana Road SW
Deming, New Mexico 88030

Effective 2/1/11, Torch Oil & Gas Company assigned a 2% ORRI to SAC Investments, L.P.

Effective 3/31/14, Torch Oil & Gas Company, et al. assigned and conveyed 10% of its right, title and interest to Rockport Oil & Gas, L.L.C. In addition, Torch Oil & Gas Company, et al. assigned and conveyed the remaining 90% of its right, title and interest to Chisos, Ltd.

Rockport Oil & Gas L.L.C. PO Box 847 Houston, TX 77001	0.40 acres 1/10 of 10.00 acres	0.0430%	<i>n/a</i>
Chisos, LTD 670 Dona Ana Road SW Deming, New Mexico 88030	3.60 acres 9/10 of 10.00 acres	0.3871%	<i>n/a</i>

OIL & GAS OWNERSHIP

(1) Elmer and Evelyn Jackson, TE Box 415 Vansant, VA 24656	4.00 acres	0.4301%	40.2317% - 100% (Consent Order)
--	------------	---------	---

*Prevailing plaintiff under Case No. CL12-258
Awarded 100% of the CBM royalty.*

Exhibit EE
Unit BUS1 (RevCode POBUS1S1)
Docket #VGOB 91-0716-0136-02
List of Respondents with Royalty Split Agreements/Court Orders/HB2058

	Net Acres in Unit	Interest in Unit	Percent of Escrow
<u>Tract #14, 67.00 Acres</u>			
<u>COAL OWNERSHIP</u>			
(1) Hugh MacRae Land Trust, Tr.1 (64 Acre Tract) c/o Alan Siegel Esq Gump, Strauss, Akin LLP 1 Bryant Park New York, NY 10036-6715	67.00 acres	7.2043%	<i>n/a</i>
<p><i>By Assignment and Bill of Sale (Gas lease royalty), HMLT devised all of its right, title and interest (other than "Excluded Assets") to Torch Energy Advisors Inc. effective September 4, 1991 and recorded in Buchanan County under DB474 / PG384.</i></p> <p>Torch Oil & Gas Company c/o Sue Ann Craddock 670 Dona Ana Road SW Deming, New Mexico 88030</p> <p><i>Effective 2/1/11, Torch Oil & Gas Company assigned a 2% ORRI to SAC Investments, L.P.</i></p> <p><i>Effective 3/31/14, Torch Oil & Gas Company, et al. assigned and conveyed 10% of its right, title and interest to Rockport Oil & Gas, L.L.C. In addition, Torch Oil & Gas Company, et al. assigned and conveyed the remaining 90% of its right, title and interest to Chisos, Ltd.</i></p>			
Rockport Oil & Gas L.L.C. PO Box 847 Houston, TX 77001	6.70 acres 1/10 of 10.00 acres	0.7204%	<i>n/a</i>
Chisos, LTD 670 Dona Ana Road SW Deming, New Mexico 88030	60.30 acres 9/10 of 10.00 acres	6.4839%	<i>n/a</i>
<u>OIL & GAS OWNERSHIP</u>			
(1) CNX Gas Company LLC PO Box 643830 Pittsburgh, PA 15264-3830 <i>(previously Consolidation Coal Company)</i>	67.00 acres	7.2043%	<i>n/a</i>
Total Acres Resolved		272.06	
Total Percentage Resolved			29.2535%

AFFIDAVIT OF MAILING

COMMONWEALTH OF VIRGINIA
COUNTY OF **BUCHANAN**

Applicant: CNX Gas Company LLC
Relief Sought: Disbursement Petition for BUS1
VGOB: 91-0716-0136-01

I, Anita D. Duty, after being duly sworn upon oath, state as follows:

1. I am the Pooling Supervisor for CNX Land Resources, Inc. and am responsible for the notification process required by Va. Code Ann. §45.1-361.19 of the Code of Virginia and 4VAC25-160-40.
2. That on March 14, 2016 and March 22, 2016 a true and correct copy of the Notice of Hearing and Exhibits were mailed, via certified mail return receipt requested, based upon information and belief, the names and last-known addresses, where such addresses are known, of the parties owning an interest in this cause are set forth and attached hereto.
3. Notice of this cause has therefore been served by mail pursuant to the applicable statutes and rules of the Board.




Anita D. Duty
Pooling Supervisor
for CNX Land LLC

STATE OF VIRGINIA


COUNTY OF TAZEWELL, TO-WIT:

TAKEN, SUBSCRIBED AND SWORN to before me this 31st day of March,
2016.



Notary Public

My commission expires: 12/31/2019



CERTIFICATION OF NOTICE
CNX Gas Company LLC

Unit BUS1
VGOB 91-0716-0136-01

Disbursement

Buchanan Co.

Last Name	First Name	MAILED	RECEIPT #		Received
Jackson, et ux.	Elmer & Evelyn	3/14/2016	7015152000012435	5533	3/16/2016
Cook	T. Shea	3/22/2016	7015301000011353	9694	3/25/2016
Jackson, et ux.	Elmer & Evelyn	3/22/2016	7015301000011353	9700	3/24/2016


Re-Mail

SENDER: COMPLETE THIS SECTION

- Complete items 1, 2, and 3.
- Print your name and address on the reverse so that we can return the card to you.
- Attach this card to the back of the mailpiece, or on the front if space permits.

1. Article Addressed to:

Elmer James + Evelyn Jackson
PO Box 415
Vansant VA 24656



9590 9403 0923 5223 3988 27

2. Article Number (Transfer from service label)

7015 1520 0001 2435 5533

COMPLETE THIS SECTION ON DELIVERY

A. Signature

X *Elmer Jackson* Agent
 Addressee

B. Received by (Printed Name)

Elmer Jackson

C. Date of Delivery

3-10-16

D. Is delivery address different from item 1? Yes
If YES, enter delivery address below: No

3. Service Type

- Adult Signature
- Adult Signature Restricted Delivery
- Certified Mail®
- Certified Mail Restricted Delivery
- Collect on Delivery
- Collect on Delivery Restricted Delivery
- Insured Mail
- Insured Mail Restricted Delivery (over \$500)
- Priority Mail Express®
- Registered Mail™
- Registered Mail Restricted Delivery
- Return Receipt for Merchandise
- Signature Confirmation™
- Signature Confirmation Restricted Delivery

BUSI DES

Domestic Return Receipt

SENDER: COMPLETE THIS SECTION

- Complete items 1, 2, and 3.
- Print your name and address on the reverse so that we can return the card to you.
- Attach this card to the back of the mailpiece, or on the front if space permits.

1. Article Addressed to:

Terrence Shea Cook
 PO Box 507
 Richlands VA 24641-0507



2. Article Number (Transfer from service label)

PS F 7015 3010 0001 1353 9694 *Bus. Disb* Domestic Return Receipt

COMPLETE THIS SECTION ON DELIVERY

- A. Signature Agent
 Addressee
- B. Received by (Printed Name) *T. Cook* C. Date of Delivery *3-25-16*
- D. Is delivery address different from item 1? Yes
 If YES, enter delivery address below: No

3. Service Type
- Adult Signature
 - Adult Signature Restricted Delivery
 - Certified Mail®
 - Certified Mail Restricted Delivery
 - Collect on Delivery
 - Collect on Delivery Restricted Delivery
 - Insured Mail
 - Insured Mail Restricted Delivery (over \$500)
 - Priority Mail Express®
 - Registered Mail™
 - Registered Mail Restricted Delivery
 - Return Receipt for Merchandise
 - Signature Confirmation™
 - Signature Confirmation Restricted Delivery

SENDER: COMPLETE THIS SECTION

- Complete items 1, 2, and 3.
- Print your name and address on the reverse so that we can return the card to you.
- Attach this card to the back of the mailpiece, or on the front if space permits.

1. Article Addressed to:

Elmer James & Evelyn Jackson
 PO Box 415
 Vansant VA 24656-0415



2. Article Number (Transfer from service label)

PS F 7015 3010 0001 1353 9700 *Bus. Disb* Domestic Return Receipt

COMPLETE THIS SECTION ON DELIVERY

- A. Signature Agent
 Addressee
- B. Received by (Printed Name) *Madison Justice* C. Date of Delivery *3-24*
- D. Is delivery address different from item 1? Yes
 If YES, enter delivery address below: No

3. Service Type
- Adult Signature
 - Adult Signature Restricted Delivery
 - Certified Mail®
 - Certified Mail Restricted Delivery
 - Collect on Delivery
 - Collect on Delivery Restricted Delivery
 - Insured Mail
 - Insured Mail Restricted Delivery (over \$500)
 - Priority Mail Express®
 - Registered Mail™
 - Registered Mail Restricted Delivery
 - Return Receipt for Merchandise
 - Signature Confirmation™
 - Signature Confirmation Restricted Delivery

Exhibit J
Unit BUS1 Escrow Account Reconciliation
VGOB 91-0716-0136

CNX Deposit Information		
Issue Date	Check Number	Check Amount
8/25/1992		\$200.70
9/25/1992		\$121.83
10/23/1992		\$291.42
11/1/1992		
11/25/1992		\$293.37
12/24/1992		\$10,158.87
1/25/1993		\$9,352.45
2/25/1993		\$4,489.71
3/25/1993		\$4,002.30
4/23/1993		\$2,769.54
5/25/1993		\$2,519.87
6/25/1993		\$3,912.74
7/23/1993		
8/25/1993		\$403.20
9/24/1993		\$1,110.55
10/25/1993		\$277.26
11/1/1993		
12/23/1993		\$626.44
1/25/1994		\$286.09
2/25/1994		\$404.94
3/25/1994		\$328.76
4/25/1994		\$335.49
5/25/1994		
6/1/1994		
7/1/1994		
8/1/1994		
9/1/1994		
10/1/1994		
11/1/1994		
12/1/1994		
1/1/1995		
2/1/1995		
3/1/1995		
4/1/1995		
5/1/1995		
6/1/1995		
7/1/1995		
8/1/1995		
9/1/1995		
10/1/1995		
11/1/1995		
12/1/1995		
1/1/1996		
2/1/1996		
3/1/1996		
4/1/1996		
5/1/1996		
6/1/1996		
7/1/1996		
8/23/1996		\$73,432.42
9/25/1996		\$1,781.83
10/25/1996		\$1,009.87
11/25/1996		\$614.42
12/24/1996		\$598.82
1/24/1997		\$1,636.80
2/25/1997		\$2,870.35
3/25/1997		\$2,582.40
4/25/1997		\$1,825.72
5/23/1997		\$519.44
6/25/1997		\$639.63
7/25/1997		\$1,087.52

Escrow Bank Data													
Date	Royalty Deposits	Income	\$ Mkt Int	CDARS Int	Fees	Distributions	Audit Costs	Corrections	Gain/Loss	Total Int and Fees	Ending Mkt Value	Running Balance	Difference
8/31/1992	\$200.70									\$0.00	\$200.70	\$200.70	\$0.00
9/30/1992	\$121.83									\$0.00	\$322.53	\$322.53	\$0.00
10/31/1992	\$291.42	\$0.54								\$0.54	\$614.49	\$614.49	\$0.00
11/30/1992		\$0.93								\$0.93	\$657.74	\$657.74	-\$42.32
12/31/1992	\$293.37									\$0.00	\$951.11	\$908.79	-\$42.32
1/31/1993	\$10,158.87	\$1.54								\$1.54	\$11,111.52	\$11,069.20	-\$42.32
2/28/1993	\$9,352.45	\$5.27								\$5.27	\$20,469.24	\$20,426.92	-\$42.32
3/31/1993	\$4,489.71	\$32.17								\$32.17	\$24,991.12	\$24,948.80	-\$42.32
4/30/1993	\$4,002.30	\$46.99			(\$80.00)					(\$33.01)	\$28,960.41	\$28,918.09	-\$42.32
5/31/1993	\$2,769.54	\$61.66								\$61.66	\$31,791.61	\$31,749.29	-\$42.32
6/30/1993	\$2,519.87	\$69.63								\$69.63	\$34,381.11	\$34,338.79	-\$42.32
7/31/1993	\$3,912.74	\$77.87								\$77.87	\$38,371.72	\$38,329.40	-\$42.32
8/31/1993		\$81.90			(\$155.91)					(\$74.01)	\$38,297.71	\$38,255.39	-\$42.32
9/30/1993	\$403.20	\$93.71			(\$71.89)					\$21.82	\$38,722.73	\$38,680.41	-\$42.32
10/31/1993	\$1,110.55	\$94.04			(\$52.27)					\$41.77	\$39,875.05	\$39,832.73	-\$42.32
11/30/1993	\$277.26	\$92.39			(\$43.23)					\$49.16	\$40,201.47	\$40,159.15	-\$42.32
12/31/1993		\$98.40			(\$43.27)					\$55.13	\$40,256.60	\$40,214.28	-\$42.32
1/31/1994	\$626.44	\$95.95			(\$33.55)					\$62.40	\$40,945.44	\$40,903.12	-\$42.32
2/28/1994	\$286.09	\$100.77			(\$54.12)					\$46.65	\$41,278.18	\$41,235.86	-\$42.32
3/31/1994	\$404.94	\$102.43			(\$34.16)					\$68.27	\$41,751.39	\$41,709.07	-\$42.32
4/30/1994	\$328.76	\$93.24			(\$44.46)					\$48.78	\$42,128.93	\$42,086.61	-\$42.32
5/31/1994	\$335.49	\$109.04			(\$45.11)					\$63.93	\$42,528.35	\$42,486.03	-\$42.32
6/30/1994		\$114.19			(\$45.45)					\$68.74	\$42,597.09	\$42,554.77	-\$42.32
7/31/1994		\$129.44			(\$35.50)					\$93.94	\$42,691.03	\$42,648.71	-\$42.32
8/31/1994		\$135.07			(\$35.58)					\$99.49	\$42,790.52	\$42,748.20	-\$42.32
9/30/1994		\$148.86			(\$35.66)					\$113.20	\$42,903.72	\$42,861.40	-\$42.32
10/31/1994		\$153.79			(\$35.76)					\$488.17	\$43,391.89	\$43,349.57	-\$42.32
11/30/1994		\$134.24			(\$35.54)					\$98.70	\$43,490.59	\$43,448.27	-\$42.32
12/31/1994		\$113.32			(\$35.26)					(\$387.41)	\$43,181.24	\$43,138.92	-\$42.32
1/31/1995		\$114.80			(\$35.42)					(\$0.07)	\$43,260.55	\$43,218.23	-\$42.32
2/28/1995		\$102.27			(\$35.08)					\$67.19	\$43,327.74	\$43,285.42	-\$42.32
3/31/1995		\$107.32			(\$34.98)					\$72.34	\$43,400.08	\$43,357.76	-\$42.32
4/30/1995		\$7,194.54			(\$34.87)					\$403.39	\$43,803.47	\$43,761.15	-\$42.32
5/31/1995		\$122.55			(\$35.40)					\$87.15	\$43,890.62	\$43,848.30	-\$42.32
6/30/1995		\$142.58			(\$35.44)					\$107.14	\$43,997.76	\$43,955.44	-\$42.32
7/31/1995		\$147.44			(\$35.37)					\$112.07	\$44,109.83	\$44,067.51	-\$42.32
8/31/1995		\$142.09			(\$35.41)					\$106.68	\$44,216.51	\$44,174.19	-\$42.32
9/30/1995		\$144.84			(\$35.48)					\$109.36	\$44,325.87	\$44,283.55	-\$42.32
10/31/1995		\$365.53			(\$40.23)					(\$39.88)	\$44,977.61	\$44,935.29	-\$42.32
11/30/1995		\$110.92			(\$29.78)					\$75.70	\$45,053.31	\$45,010.99	-\$42.32
12/31/1995		\$119.59			(\$37.63)					\$78.46	\$45,131.73	\$45,089.41	-\$42.32
1/31/1996		\$116.05			(\$37.73)					\$105.69	\$45,397.74	\$45,355.42	-\$42.32
2/29/1996		\$287.17			(\$37.81)					\$91.18	\$45,488.92	\$45,446.60	-\$42.32
3/31/1996		\$117.94			(\$38.08)					\$78.86	\$45,568.78	\$45,526.46	-\$42.32
4/30/1996		\$508.56			(\$33.04)					\$475.52	\$46,044.30	\$46,001.98	-\$42.32
5/31/1996		\$116.22			(\$38.37)					\$77.85	\$46,122.15	\$46,079.83	-\$42.32
6/30/1996		\$113.79			(\$38.40)					\$75.39	\$46,197.54	\$46,155.22	-\$42.32
7/31/1996		\$117.60			(\$28.34)					(\$15.03)	\$46,247.60	\$46,205.28	-\$42.32
8/31/1996		\$269.94			(\$38.53)					\$45.95	\$46,524.96	\$46,482.64	-\$42.32
9/30/1996	\$73,432.42	\$99.68			(\$38.70)					\$60.98	\$120,018.36	\$119,976.04	-\$42.32
10/31/1996	\$1,781.83	\$541.68			(\$108.01)					\$203.85	\$122,004.04	\$121,961.72	-\$42.32
11/30/1996	\$1,009.87	\$413.22			(\$111.52)					\$421.26	\$123,736.87	\$123,694.55	-\$42.32
12/31/1996	\$614.42	\$475.77			(\$113.18)					\$362.59	\$124,713.88	\$124,671.56	-\$42.32
1/31/1997	\$598.82	\$463.83			(\$103.76)					(\$350.95)	\$125,335.36	\$125,293.04	-\$42.32
2/28/1997	\$1,636.80	\$811.30			(\$114.39)					\$363.00	\$126,032.07	\$125,989.75	-\$42.32
3/31/1997	\$2,870.35	\$337.12			(\$116.54)					(\$2,318.38)	\$128,044.62	\$127,902.30	-\$42.32
4/30/1997	\$2,582.40	\$488.36			(\$106.46)					\$1,369.52	\$130,314.14	\$130,271.82	-\$42.32
5/31/1997	\$1,825.72	\$1,042.44			(\$121.01)					\$168.87	\$131,090.30	\$131,048.00	-\$42.32
6/30/1997	\$519.44	\$442.44			(\$123.76)					\$340.82	\$132,430.82	\$132,388.50	-\$42.32
7/31/1997	\$639.63	\$470.54			(\$124.36)					\$8.79	\$133,229.09	\$133,186.77	-\$42.32
8/31/1997	\$1,087.52	\$865.08			(\$125.17)					\$430.38	\$140,485.81	\$140,443.49	-\$42.32

Exhibit J
Unit BUS1 Escrow Account Reconciliation
VGOB 91-0716-0136

CNX Deposit Information		
Issue Date	Check Number	Check Amount
8/25/1997		\$1,231.23
9/25/1997		\$1,060.88
10/24/1997		\$1,083.74
11/25/1997		\$1,469.79
12/24/1997		\$2,153.33
1/23/1998		\$2,387.06
2/25/1998		\$1,720.98
3/25/1998		
4/24/1998		\$1,598.09
5/22/1998		\$1,589.53
6/25/1998		\$1,171.31
7/24/1998		\$1,788.02
8/25/1998		\$535.97
9/25/1998		\$690.35
10/23/1998		\$478.96
11/25/1998		\$255.34
12/23/1998		\$553.96
1/25/1999		\$651.08
2/25/1999		\$912.87
3/25/1999		\$889.03
4/23/1999		\$656.12
5/25/1999		\$572.04
6/25/1999		\$447.98
7/23/1999		\$675.83
8/25/1999		\$607.72
9/24/1999		\$669.40
10/25/1999		\$782.72
11/24/1999		\$1,144.12
12/23/1999		\$855.00
1/25/2000		\$1,122.68
2/14/2000		\$1,122.68
2/25/2000		\$561.48
3/24/2000		\$719.22
4/25/2000		\$886.20
5/25/2000		\$1,003.18
6/23/2000		\$1,303.96
7/25/2000		\$1,469.70
8/25/2000		\$2,331.17
9/25/2000		\$2,397.37
10/25/2000		\$2,013.28
11/21/2000		\$2,380.05
12/22/2000		\$3,077.44
1/25/2001		\$2,128.56
2/23/2001		\$3,919.74
3/23/2001		\$5,850.90
4/25/2001		\$3,125.98
5/25/2001		\$2,904.44
6/25/2001		\$3,652.42
7/25/2001		\$3,089.46
8/24/2001		\$2,172.82
9/25/2001		\$1,776.04
10/25/2001		\$1,679.54
11/21/2001		\$863.36
12/21/2001		\$734.04
1/25/2002		\$678.94
2/25/2002		\$829.84
3/25/2002	16260	\$841.03
4/25/2002	16511	\$637.54
5/24/2002	17376	\$991.08
6/25/2002	18027	\$1,040.79
7/25/2002	18605	\$1,122.82

Escrow Bank Data														
Date	Royalty Deposits	Income	\$ Mrket Int	CDARS Int	Fees	Distributions	Audit Costs	Corrections	Gain/Loss	Total Int. and Fees	Ending Mkt Value	Running Balance	Difference	
9/30/1997	\$1,231.23	\$475.91			(\$127.05)					\$348.86	\$142,065.90	\$142,023.58	-\$42.32	
10/31/1997	\$1,060.88	\$662.12			(\$169.62)					\$492.50	\$143,619.28	\$143,576.96	-\$42.32	
11/30/1997	\$1,083.74	\$1,656.46			(\$260.94)				(\$104.01)	\$1,291.51	\$145,994.53	\$145,952.21	-\$42.32	
12/31/1997	\$1,469.79	\$909.70							\$2.83	\$912.53	\$148,376.85	\$148,334.53	-\$42.32	
1/31/1998	\$2,153.33								\$0.00	\$0.00	\$150,530.18	\$150,487.86	-\$42.32	
2/28/1998	\$2,387.06								\$0.00	\$0.00	\$152,917.24	\$152,874.92	-\$42.32	
3/31/1998	\$1,720.98								\$0.00	\$0.00	\$154,638.22	\$154,595.90	-\$42.32	
4/30/1998									\$0.00	\$0.00	\$154,638.22	\$154,595.90	-\$42.32	
5/31/1998	\$1,598.09								\$0.00	\$0.00	\$156,236.31	\$156,193.99	-\$42.32	
6/30/1998	\$1,589.53								\$0.00	\$0.00	\$157,825.84	\$157,783.52	-\$42.32	
7/31/1998		\$3,271.83							\$88.29	\$3,360.12	\$162,357.27	\$162,314.95	-\$42.32	
8/31/1998									\$0.00	\$0.00	\$164,145.29	\$164,102.97	-\$42.32	
9/30/1998									\$0.00	\$0.00	\$164,681.26	\$164,638.94	-\$42.32	
10/31/1998									\$0.00	\$0.00	\$165,371.61	\$165,329.29	-\$42.32	
11/30/1998									\$0.00	\$0.00	\$165,850.57	\$165,808.25	-\$42.32	
12/31/1998	\$4,919.95	\$3,390.61							\$360.02	\$3,750.63	\$169,851.49	\$169,814.22	-\$37.27	
1/31/1999	\$553.96	\$836.77							(\$50.66)	\$786.11	\$171,191.56	\$171,154.29	-\$37.27	
2/28/1999	\$651.08								\$0.00	\$0.00	\$171,926.96	\$171,805.37	-\$121.59	
3/31/1999	\$912.87	\$723.47			-\$303.74				\$33.94	\$453.67	\$173,293.50	\$173,171.91	-\$121.59	
4/30/1999	\$889.03	\$1,008.12			-\$191.56				-\$69.22	\$747.34	\$174,929.87	\$174,808.28	-\$121.59	
5/31/1999	\$656.12	\$391.85			-\$99.16	-\$97,419.28			-\$101.47	\$191.22	\$78,357.93	\$78,236.34	-\$121.59	
6/30/1999	\$572.04	\$342.18			-\$75.02				-\$35.01	\$232.15	\$79,162.12	\$79,040.53	-\$121.59	
7/31/1999	\$447.98	\$404.70			-\$75.85				-\$28.88	\$299.97	\$79,910.07	\$79,788.48	-\$121.59	
8/31/1999	\$675.83	\$227.61			-\$76.41				-\$25.26	\$125.94	\$80,711.84	\$80,590.25	-\$121.59	
9/30/1999	\$607.72	\$441.55			-\$80.30				\$17.26	\$378.51	\$81,698.07	\$81,576.48	-\$121.59	
10/31/1999	\$669.40	\$332.29			-\$78.06				\$3.31	\$257.54	\$82,625.01	\$82,503.42	-\$121.59	
11/30/1999	\$860.49	\$251.39			-\$78.85				-\$92.32	\$80.22	\$83,565.72	\$83,366.36	-\$199.36	
12/31/1999										\$0.00		\$84,510.48	\$84,510.48	
1/31/2000		\$242.57								\$242.57	\$86,558.87	\$85,608.05	-\$950.82	
										\$0.00		\$86,730.73	\$86,730.73	
										\$0.00		\$87,853.41	\$87,853.41	
2/29/2000	\$1,684.16	\$276.07								\$276.07	\$88,517.10	\$88,690.96	\$173.86	
3/31/2000	\$719.22	\$311.26								\$311.26	\$89,547.58	\$89,721.44	\$173.86	
4/30/2000	\$886.20	\$293.57								\$293.57	\$90,727.35	\$90,901.21	\$173.86	
5/31/2000	\$1,003.18	\$400.17								\$400.17	\$92,130.70	\$92,304.56	\$173.86	
6/30/2000	\$1,303.96	\$376.74								\$376.74	\$93,813.40	\$93,985.26	\$171.86	
7/31/2000	\$1,469.70	\$403.26								\$403.26	\$95,686.38	\$95,858.22	\$171.84	
8/31/2000	\$2,331.17	\$413.31								\$413.31	\$98,430.86	\$98,602.70	\$171.84	
9/30/2000	\$2,397.37	\$397.31								\$397.31	\$101,225.54	\$101,397.38	\$171.84	
10/31/2000	\$2,013.28	\$468.81								\$468.81	\$103,707.63	\$103,879.47	\$171.84	
11/30/2000	\$2,380.05	\$442.51								\$442.51	\$106,590.19	\$106,702.03	\$171.84	
12/31/2000	\$3,077.44	\$444.83								\$444.83	\$110,052.46	\$110,224.30	\$171.84	
1/31/2001	\$2,128.56	\$465.69								\$465.69	\$112,646.71	\$112,818.55	\$171.84	
2/28/2001	\$6,048.30	\$810.90								\$810.90	\$116,911.66	\$117,549.19	\$637.53	
3/31/2001	\$5,850.90	\$371.10								\$371.10	\$123,133.66	\$123,771.19	\$637.53	
										\$0.00		\$126,897.17	\$126,897.17	
5/31/2001	\$2,904.44	\$328.69								\$328.69	\$129,875.28	\$130,130.30	\$255.02	
6/30/2001	\$3,652.42	\$284.52								\$284.52	\$133,812.22	\$134,067.24	\$255.02	
7/31/2001	\$3,089.46	\$305.04								\$305.04	\$137,206.72	\$137,461.74	\$255.02	
8/31/2001	\$2,172.82	\$296.74								\$296.74	\$139,676.28	\$139,931.30	\$255.02	
9/30/2001	\$1,776.04	\$227.46								\$227.46	\$141,679.78	\$141,934.80	\$255.02	
10/31/2001	\$1,679.54	\$204.35								\$204.35	\$143,563.67	\$143,818.69	\$255.02	
11/30/2001	\$0.00	\$0.00								\$0.00	\$144,590.30	\$144,682.05	\$91.75	
12/31/2001	\$734.04	\$175.57								\$175.57	\$145,499.91	\$145,591.66	\$91.75	
1/31/2002	\$678.94	\$104.21								\$104.21	\$146,283.06	\$146,374.81	\$91.75	
2/28/2002	\$829.84	\$77.44								\$77.44	\$147,190.34	\$147,282.09	\$91.75	
3/31/2002	\$1,082.82	\$86.75								\$86.75	\$148,359.91	\$148,209.87	-\$150.04	
4/30/2002	\$637.54	\$0.00								\$0.00	\$148,997.45	\$148,847.41	-\$150.04	
5/31/2002	\$991.08	\$97.55								\$97.55	\$150,086.08	\$149,936.04	-\$150.04	
6/30/2002	\$1,040.79	\$82.05								\$82.05	\$151,208.92	\$151,058.88	-\$150.04	
7/31/2002	\$1,122.82	\$78.68								\$78.68	\$152,410.42	\$152,260.38	-\$150.04	

Exhibit J
Unit BUS1 Escrow Account Reconciliation
VG0B 91-0716-0136

CNX Deposit Information		
Issue Date	Check Number	Check Amount
8/23/2002	19213	\$1,076.65
9/25/2002	19547	\$1,179.22
10/25/2002	20444	\$1,424.65
11/25/2002	21117	\$1,390.07
12/24/2002	21587	\$1,225.20
1/24/2003	23070	\$1,507.54
2/25/2003	23764	\$1,793.08
3/25/2003	24575	\$1,872.29
4/25/2003	25427	\$1,708.86
5/23/2003	26328	\$1,744.58
6/25/2003	26804	\$1,537.46
7/25/2003	27358	\$1,477.98
8/25/2003	28236	\$1,253.02
9/25/2003	28973	\$1,246.42
10/24/2003	29850	\$1,137.75
11/25/2003	30758	\$1,016.62
12/24/2003	31620	\$1,396.05
1/23/2004	33115	\$1,765.81
2/25/2004	33951	\$1,926.87
3/25/2004	34818	\$2,500.81
4/23/2004	35757	\$2,590.21
5/25/2004	36850	\$1,822.86
6/25/2004	37788	\$2,200.17
7/23/2004	38754	\$1,946.47
8/25/2004	39897	\$2,022.60
9/24/2004	41031	\$1,958.25
10/25/2004	42138	\$2,424.30
11/24/2004	43238	\$2,567.78
12/24/2004	44264	\$2,889.35
1/25/2005	45908	\$2,672.73
2/25/2005	46934	\$2,459.95
3/24/2005	48236	\$2,039.60
4/25/2005	49432	\$1,667.35
5/25/2005	50733	\$1,507.23
6/24/2005	51900	\$1,280.38
7/25/2005	52936	\$2,474.14
8/25/2005	54274	\$2,813.93
9/23/2005	55603	\$2,949.57
10/25/2005	56829	\$3,243.02
11/25/2005	58113	\$4,208.67
12/23/2005	59370	\$4,954.25
1/25/2006	61260	\$3,684.03
2/24/2006	62564	\$4,508.27
3/24/2006	63941	\$4,554.21
4/25/2006	65298	\$3,760.81
5/25/2006	66728	\$3,376.78
6/23/2006	67887	\$3,303.24
7/25/2006	69413	\$3,400.16
8/25/2006	230	\$2,623.66
9/25/2006	1401	\$2,838.82
10/25/2006	2819	\$3,294.28
11/25/2006	4238	\$2,667.60
12/25/2006	5794	\$2,063.55
1/31/2007	8309	\$1,528.91
2/25/2007	9469	\$4,910.18
3/25/2007	10997	\$3,120.99
4/25/2007	12458	\$5,832.27
5/25/2007		\$3,548.27
6/25/2007	16078	\$3,101.82
7/25/2007	17534	\$3,132.67
8/25/2007	19028	\$3,676.79

Escrow Bank Data													
Date	Royalty Deposits	Income	\$ Miket Int	CDARS Int	Fees	Distributions	Audit Costs	Corrections	Gain/Loss	Total Int. and Fees	Ending Mkt Value	Running Balance	Difference
8/31/2002	\$1,076.65	\$83.29				\$0.00				\$83.29	\$153,570.36	\$153,420.32	-\$150.04
9/30/2002	\$1,179.22	\$81.19				\$0.00				\$81.19	\$154,830.77	\$154,680.73	-\$150.04
10/31/2002	\$1,424.65	\$69.35				\$0.00				\$69.35	\$156,324.77	\$156,174.73	-\$150.04
11/30/2002	\$1,390.07	\$76.73				\$0.00				\$76.73	\$157,791.57	\$157,641.53	-\$150.04
12/31/2002	\$1,225.20	\$73.52				\$0.00				\$73.52	\$159,090.29	\$158,940.25	-\$150.04
1/31/2003	\$1,507.54	\$36.45				\$0.00				\$36.45	\$160,634.28	\$160,484.24	-\$150.04
2/28/2003	\$1,793.08	\$33.41				\$0.00				\$33.41	\$162,460.77	\$162,310.73	-\$150.04
3/31/2003	\$1,872.29	\$17.09				\$0.00				\$17.09	\$164,350.15	\$164,200.11	-\$150.04
4/30/2003	\$1,708.86	\$28.23				\$0.00				\$28.23	\$166,087.24	\$165,937.20	-\$150.04
5/31/2003	\$1,744.58	\$19.59				\$0.00				\$19.59	\$167,851.41	\$167,701.37	-\$150.04
6/30/2003	\$1,537.46	\$27.44				\$0.00				\$27.44	\$169,416.31	\$169,266.27	-\$150.04
7/31/2003	\$1,477.98	\$16.77				\$0.00				\$16.77	\$170,911.06	\$170,761.02	-\$150.04
8/31/2003	\$1,253.02	\$7.05				\$0.00				\$7.05	\$172,171.13	\$172,021.09	-\$150.04
9/30/2003	\$1,246.42	\$6.24				\$0.00				\$6.24	\$173,423.79	\$173,273.75	-\$150.04
10/31/2003	\$1,137.75	\$9.60				\$0.00				\$9.60	\$174,571.14	\$174,421.10	-\$150.04
11/30/2003	\$1,016.62	\$14.92				\$0.00				\$14.92	\$175,602.68	\$175,452.64	-\$150.04
12/31/2003	\$1,396.05	\$9.73				\$0.00				\$9.73	\$177,008.46	\$176,858.42	-\$150.04
1/31/2004	\$1,765.81	\$18.23				\$0.00				\$18.23	\$178,792.50	\$178,642.46	-\$150.04
2/28/2004	\$1,926.87	\$13.37				\$0.00				\$13.37	\$180,732.74	\$180,582.70	-\$150.04
3/31/2004	\$2,500.81	\$8.13				\$0.00				\$8.13	\$183,241.68	\$183,091.64	-\$150.04
4/30/2004	\$2,590.21	\$21.98				\$0.00				\$21.98	\$185,853.87	\$185,703.83	-\$150.04
5/31/2004	\$1,822.86	\$21.93				\$0.00				\$21.93	\$187,698.66	\$187,548.62	-\$150.04
6/30/2004	\$2,200.17	\$30.03				\$0.00				\$30.03	\$189,928.86	\$189,778.82	-\$150.04
7/31/2004	\$1,946.47	\$39.71				\$0.00				\$39.71	\$191,915.04	\$191,765.00	-\$150.04
8/31/2004	\$2,022.60	\$82.42				\$0.00				\$82.42	\$194,020.06	\$193,870.02	-\$150.04
9/30/2004	\$1,958.25	\$97.98				\$0.00				\$97.98	\$196,076.29	\$195,926.25	-\$150.04
10/31/2004	\$2,424.30	\$118.50				\$0.00				\$118.50	\$198,619.09	\$198,469.05	-\$150.04
11/30/2004	\$2,567.78	\$154.92				\$0.00				\$154.92	\$201,341.79	\$201,191.75	-\$150.04
12/31/2004	\$2,889.35	\$155.43				\$0.00				\$155.43	\$204,386.57	\$204,236.53	-\$150.04
1/31/2005	\$2,672.73	\$213.89				\$0.00				\$213.89	\$207,273.19	\$207,123.15	-\$150.04
2/28/2005	\$2,459.95	\$246.01				\$0.00				\$246.01	\$209,979.15	\$209,829.11	-\$150.04
3/31/2005	\$2,039.60	\$241.91				\$0.00				\$241.91	\$212,260.66	\$212,110.62	-\$150.04
4/30/2005	\$1,667.35	\$320.89				\$0.00				\$320.89	\$214,248.90	\$214,098.86	-\$150.04
5/31/2005	\$1,507.23	\$343.01				\$0.00				\$343.01	\$216,099.14	\$215,949.10	-\$150.04
6/30/2005	\$1,280.38	\$372.98				\$0.00				\$372.98	\$217,752.50	\$217,602.46	-\$150.04
7/31/2005	\$2,474.14	\$379.45				\$0.00				\$379.45	\$220,606.09	\$220,456.05	-\$150.04
8/31/2005	\$2,813.93	\$432.76				\$0.00				\$432.76	\$223,852.78	\$223,702.74	-\$150.04
9/30/2005	\$2,949.57	\$471.74				\$0.00				\$471.74	\$227,274.09	\$227,124.05	-\$150.04
10/31/2005	\$3,243.02	\$493.30				\$0.00				\$493.30	\$231,010.41	\$230,860.37	-\$150.04
11/30/2005	\$4,208.67	\$516.07				\$0.00				\$516.07	\$235,735.15	\$235,585.11	-\$150.04
12/31/2005	\$4,954.25	\$557.98				\$0.00				\$557.98	\$241,247.38	\$241,097.34	-\$150.04
1/31/2006	\$3,684.03	\$633.03				\$0.00				\$633.03	\$245,564.44	\$245,414.40	-\$150.04
2/28/2006	\$4,508.27	\$649.68				\$0.00				\$649.68	\$250,722.39	\$250,572.35	-\$150.04
3/31/2006	\$4,554.21	\$674.19				\$0.00				\$674.19	\$255,950.79	\$255,800.75	-\$150.04
4/30/2006	\$3,760.81	\$804.84				\$0.00				\$804.84	\$260,516.44	\$260,366.40	-\$150.04
5/31/2006	\$3,376.78	\$786.40				\$0.00				\$786.40	\$264,679.62	\$264,529.58	-\$150.04
6/30/2006	\$3,303.24	\$832.89				\$0.00				\$832.89	\$268,815.75	\$268,665.71	-\$150.04
7/31/2006	\$3,400.16	\$843.32				\$0.00				\$843.32	\$273,059.23	\$272,909.19	-\$150.04
8/31/2006	\$0.00	\$918.57				\$0.00				\$918.57	\$273,977.80	\$276,451.42	\$2,473.62
9/30/2006						\$0.00				\$0.00	\$279,290.24	\$279,290.24	
10/31/2006	\$3,294.28	\$1,058.13				\$0.00				\$1,058.13	\$284,774.08	\$283,642.65	-\$1,131.43
11/30/2006	\$2,667.60	\$1,097.47				\$0.00				\$1,078.22	\$288,519.90	\$287,388.47	-\$1,131.43
12/31/2006	\$2,063.55	\$1,120.31				\$0.00				\$966.65	\$291,550.10	\$290,418.67	-\$1,131.43
1/31/2007	\$0.00	\$1,065.69				\$0.00				\$1,065.69	\$292,615.79	\$293,013.27	\$397.48
2/28/2007	\$0.00	\$1,025.07				\$0.00				\$1,025.07	\$293,640.86	\$298,948.52	\$5,307.66
3/31/2007	\$6,439.09	\$965.12				\$0.00				\$965.12	\$301,045.07	\$303,034.63	\$1,989.56
4/30/2007	\$8,953.26	\$1,121.09				\$0.00				\$1,121.09	\$311,219.42	\$309,987.99	-\$1,231.43
5/31/2007	\$3,548.27	\$1,059.93				\$0.00				\$1,059.93	\$315,727.62	\$314,596.19	-\$1,131.43
6/30/2007	\$0.00	\$1,117.89				\$0.00				\$1,117.89	\$316,845.51	\$318,815.90	\$1,970.39
7/31/2007	\$6,234.49	\$2,201.22				\$0.00				\$2,201.22	\$324,180.61	\$324,149.79	-\$30.82
8/31/2007	\$3,676.79	\$1,098.86				\$0.00				\$1,098.86	\$328,956.26	\$328,925.44	-\$30.82

Wells in BUS1

AA21

AA23

AA21

BB23

BB23

CC22

CC23

DD22

CC23

AA22

AA23

AA23

AA23

CC22

CC22

CC23

BB24

BB23

BB23

CC22

CC23

AA22

AA22

AA23

AA23

AA23

BB22

BB23

CC21

CC21

CC22

CC22

CC22

CC22

CC22

CC23

CC23

CC23

AFFIDAVIT OF MAILING – COAL OWNER

COMMONWEALTH OF VIRGINIA
COUNTY OF **BUCHANAN**

Applicant: CNX Gas Company LLC
Relief Sought: Disbursement Petition for BUS1
VGOB: 91-0716-0136-01

I, Anita D. Duty, after being duly sworn upon oath, state as follows:

1. I am the Pooling Supervisor for CNX Land Resources, Inc. and am responsible for the notification process required by Va. Code Ann. §45.1-361.19 of the Code of Virginia and 4VAC25-160-40.

2. That on **November 6, 2015** a true and correct copy of the coal owner dismissal and prior order were mailed, via certified mail return receipt requested, based upon information and belief, the names and last-known addresses, where such addresses are known, of the parties owning an interest in this cause are set forth and attached hereto.

3. Notice of this cause has therefore been served by mail pursuant to the applicable statutes and rules of the Board.




Anita D. Duty
Pooling Supervisor
for CNX Land Resources Inc.

STATE OF VIRGINIA

COUNTY OF TAZEWELL, TO-WIT:

TAKEN, SUBSCRIBED AND SWORN to before me this 9th day of March,

2016.



Notary Public

My commission expires: August 31, 2016

Commonwealth of Virginia
Jeffrey A. Simmons - Notary Public
Commission ID: 7216200
My Commission Expires 08/31/2016

CERTIFICATION OF NOTICE
CNX Gas Company LLC

Unit BUS1
VGOB 91-0716-0136-01
Coal Owner dismissal

Last Name	First Name	MAILED	RECEIPT #		Received
Hugh Macrae Land Trust(Coal Owner)		11/6/2015	7009168000010891	1274	11/9/2015
Chisos, LTD		11/6/2015	7009168000010891	1281	11/10/2015
Gentry Locke		11/6/2015	7009168000010891	1298	11/9/2015

SENDER: COMPLETE THIS SECTION	COMPLETE THIS SECTION ON DELIVERY
<ul style="list-style-type: none"> Complete items 1, 2, and 3. Also complete item 4 if Restricted Delivery is desired. Print your name and address on the reverse so that we can return the card to you. Attach this card to the back of the mailpiece, or on the front if space permits. 	<p>A. Signature <input checked="" type="checkbox"/> <i>Chet Hys</i> <input type="checkbox"/> Agent <input type="checkbox"/> Address</p> <p>B. Received by (Printed Name) <input type="checkbox"/> C. Date of Delivery <i>11/9/15</i></p> <p>D. Is delivery address different from item 1? <input type="checkbox"/> Yes If YES, enter delivery address below: <input type="checkbox"/> No</p>
<p>1. Article Addressed to: <i>Hugh McCrae</i> <i>PO BOX 834</i> <i>Tazewell VA</i> <i>24651</i></p>	<p>3. Service Type <input checked="" type="checkbox"/> Certified Mail <input type="checkbox"/> Express Mail <input type="checkbox"/> Registered <input type="checkbox"/> Return Receipt for Merchandise <input type="checkbox"/> Insured Mail <input type="checkbox"/> C.O.D.</p> <p>4. Restricted Delivery? (Extra Fee) <input type="checkbox"/> Yes</p>

7009 1680 0001 0891 1298 DD24/25 EE25
 PS Form 3811, February 2004 Domestic Return Receipt BUSI 102595-02-M-11

SENDER: COMPLETE THIS SECTION	COMPLETE THIS SECTION ON DELIVERY
<ul style="list-style-type: none"> Complete items 1, 2, and 3. Also complete item 4 if Restricted Delivery is desired. Print your name and address on the reverse so that we can return the card to you. Attach this card to the back of the mailpiece, or on the front if space permits. 	<p>A. Signature <input checked="" type="checkbox"/> <i>BOB WADSWORTH</i> <input type="checkbox"/> Agent <input type="checkbox"/> Address</p> <p>B. Received by (Printed Name) <input type="checkbox"/> C. Date of Delivery <i>11/10/15</i></p> <p>D. Is delivery address different from item 1? <input type="checkbox"/> Yes If YES, enter delivery address below: <input type="checkbox"/> No</p>
<p>1. Article Addressed to: <i>Chisos</i> <i>670 Dona Ana Rd SW</i> <i>Deming NM 88030</i></p>	<p>3. Service Type <input checked="" type="checkbox"/> Certified Mail <input type="checkbox"/> Express Mail <input type="checkbox"/> Registered <input type="checkbox"/> Return Receipt for Merchandise <input type="checkbox"/> Insured Mail <input type="checkbox"/> C.O.D.</p> <p>4. Restricted Delivery? (Extra Fee) <input type="checkbox"/> Yes</p>

7009 1680 0001 0891 1274 DD24 DD25
 PS Form 3811, February 2004 Domestic Return Receipt EE25 BUSI 102595-02-M-11

SENDER: COMPLETE THIS SECTION	COMPLETE THIS SECTION ON DELIVERY
<ul style="list-style-type: none"> Complete items 1, 2, and 3. Also complete item 4 if Restricted Delivery is desired. Print your name and address on the reverse so that we can return the card to you. Attach this card to the back of the mailpiece, or on the front if space permits. 	<p>A. Signature <input checked="" type="checkbox"/> <i>Duffy H. B...</i> <input type="checkbox"/> Agent <input type="checkbox"/> Address</p> <p>B. Received by (Printed Name) <input type="checkbox"/> C. Date of Delivery <i>DEBRA B...</i> <i>11/10/15</i></p> <p>D. Is delivery address different from item 1? <input type="checkbox"/> Yes If YES, enter delivery address below: <input type="checkbox"/> No</p>
<p>1. Article Addressed to: <i>Gentry Locke</i> <i>Attn: Kathy Wright</i> <i>PO BOX 40013</i> <i>Roanoke VA 24022-</i> <i>0013</i></p>	<p>3. Service Type <input checked="" type="checkbox"/> Certified Mail <input type="checkbox"/> Express Mail <input type="checkbox"/> Registered <input type="checkbox"/> Return Receipt for Merchandise <input type="checkbox"/> Insured Mail <input type="checkbox"/> C.O.D.</p> <p>4. Restricted Delivery? (Extra Fee) <input type="checkbox"/> Yes</p>

2 7009 1680 0001 0891 1281 DD24/25
 PS Form 3811, February 2004 Domestic Return Receipt EE25 BUSI 102595-02-M-11

2015 JAN 28 PM 3 16

VIRGINIA:

IN THE CIRCUIT COURT FOR BUCHANAN COUNTY

ELMER JACKSON)

AND)

EVELYN HALE JACKSON,)

Plaintiffs,)

v.)

CNX GAS COMPANY, LLC,)

Case No. CL 12-258

HUGH MACRAE LAND TRUST,)

CONSOLIDATION COAL COMPANY, INC.,)

AND TORCH OIL & GAS COMPANY,)

Defendants.)

CONSENT ORDER

Upon the representations of Defendant Torch Oil & Gas Company ("Torch"), by counsel, that:

a) it has no claim to coalbed methane on certain tracts of land in Buchanan County where gas operators and the Virginia Gas and Oil Board ("VGOB") have listed Torch and the Plaintiffs, Elmer Jackson and Evelyn Jackson, as conflicting claimants to coalbed methane, due to the recent decision of the Supreme Court of Virginia, *Swords Creek Land Partnership v. Belcher*, Case No. 131590 (Sep. 12, 2014); and

b) Torch has no knowledge of, and makes no representation as to, Plaintiffs' chain of title or claim of ownership of the gas interest other than as admitted or denied in response to Plaintiff's Complaints.

And upon the evidence presented by Plaintiffs as to their ownership of the gas interests on the properties described in the complaints; and with the consent of Defendants, Hugh-MacRae Land Trust; and for other good cause shown, it is therefore ADJUDGED and ORDERED:

a) Torch is not in conflict with the plaintiffs as to ownership of coalbed methane on those properties on which they had previously been listed as conflicting claimants in pooling orders issued by VGOB; and

b) that Plaintiffs, Elmer Jackson and Evelyn Jackson, are therefore entitled to any royalties relating to the extraction of coalbed methane gas on those properties in which VGOB pooling orders have listed them as conflicting claimants with Torch to coalbed methane ("the Conflict Properties"), in proportion to their ownership interests in the gas estate on those real property tracts; and

c) upon petition to VGOB, any funds held in escrow attributable to the plaintiffs' ownership interests of coalbed methane in the Conflict Properties, on account of perceived conflict with Torch, shall be released to the plaintiffs; and

d) any future royalty amounts to which they may be entitled, based on this Order, shall be paid directly to them by any gas operator responsible for making such payments.


All other claims asserted by any party against the other(s) are denied, and this action is dismissed with prejudice to the Plaintiffs and Defendants as to any such other claims, with each party to pay his/her/its own costs.

The Clerk is directed to forward a certified copy of the foregoing to all counsel of record, and to remove this matter from the active docket of this Court and to place the same among the ended actions before this Court.

Entered this 22nd, day of January, 2015.

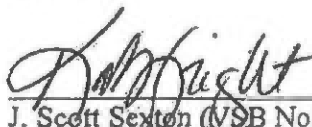

JUDGE, CIRCUIT COURT OF
BUCHANAN COUNTY, VIRGINIA

REQUESTED:




Terrence Shea Cook
T. Shea Cook, P.C.
P.O. Box 507
Richlands, Virginia 24641
Counsel for Plaintiff

Seen:




J. Scott Sexton (VSB No. 29284)
Kathleen L. Wright (VSB No. 48945)
GENTRY LOCKE RAKES & MOORE, LLP
10 Franklin Road, SE, Suite 800
P.O. Box 40013
Roanoke, VA 24022-0013
Phone: (540) 983-9300
Fax: (540) 983-9400
sexton@gentrylocke.com
wright@gentrylocke.com
Counsel for Defendant Torch Oil & Gas Company



Hugh MacRae Land Trust, by
William B. Cocke, Jr., Esq.
Trustee, Hugh MacRae Land Trust
P.O. Box 606
Newland, NC 28647

12968/4/6933659v1

3

A Copy
To: Beverly S. Tiller, Clerk
Circuit Court of Buchanan
County, Virginia

Clerk

Name of Conflicting Claimant: Elmer Jackson

Unit: (Tract): DD-24(3A); DD-25(2A); BUS 1(12)

AFFIDAVIT PURSUANT TO VA. CODE § 45.1-361.22

1. My name is Elmer Jackson.
2. I am over the age of eighteen and able to make the statements in this affidavit.
3. I am attaching a W-9 to this affidavit with my correct social security number and current address.
4. As of the date set forth below, I am a lawful owner of the coalbed methane interests in the above referenced unit and tracts, and described or referenced in the attached Order or Agreement and affirm the Order or Agreement and the contents therein.
5. I swear and/or affirm that the information set forth above and in the attached W-9 is true and accurate.
6. Terrence Shea Cook is my authorized attorney in fact to receive for distribution on my behalf all funds held in escrow by the VGOB.

Dated this 4th day of February, 2015



Elmer Jackson

STATE OF VIRGINIA;
COUNTY OF TAZEWELL:

On this 4th day of February, 2015 appeared before me, Elmer Jackson, who being first duly sworn, stated that the foregoing is true and correct to the best of his knowledge, information and belief.

Sheila Smith
Notary Public

My Commission Expires: 9/30/18



Name of Conflicting Claimant: Elmer Jackson

Unit: (Tract): DD-24(9A); DD-25(2H); BUS 1(13)

AFFIDAVIT PURSUANT TO VA. CODE § 45.1-361.22

1. My name is Elmer Jackson.
2. I am over the age of eighteen and able to make the statements in this affidavit.
3. I am attaching a W-9 to this affidavit with my correct social security number and current address.
4. As of the date set forth below, I am a lawful owner of the coalbed methane interests in the above referenced unit and tracts, and described or referenced in the attached Order or Agreement and affirm the Order or Agreement and the contents therein.
5. I swear and/or affirm that the information set forth above and in the attached W-9 is true and accurate.
6. Terrence Shea Cook is my authorized attorney in fact to receive for distribution on my behalf all funds held in escrow by the VGOB.

Dated this 4th day of February, 2015



Elmer Jackson

STATE OF VIRGINIA;
COUNTY OF TAZEWELL:

On this 4th day of February, 2015 appeared before me, Elmer Jackson, who being first duly sworn, stated that the foregoing is true and correct to the best of his knowledge, information and belief.

Shelia Smith
Notary Public

My Commission Expires: 9/30/18



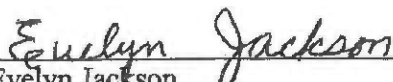
Name of Conflicting Claimant: Evelyn Hale Jackson

Unit: (Tract): DD-24(4A); DD-25(2H); BUSL(12)

AFFIDAVIT PURSUANT TO VA. CODE § 45.1-361.22

1. My name is Evelyn Hale Jackson.
2. I am over the age of eighteen and able to make the statements in this affidavit.
3. I am attaching a W-9 to this affidavit with my correct social security number and current address.
4. As of the date set forth below, I am a lawful owner of the coalbed methane interests in the above referenced unit and tracts, and described or referenced in the attached Order or Agreement and affirm the Order or Agreement and the contents therein.
5. I swear and/or affirm that the information set forth above and in the attached W-9 is true and accurate.
6. Terrence Shea Cook is my authorized attorney in fact to receive for distribution on my behalf all funds held in escrow by the VGOB.

Dated this 4th day of February, 2015



Evelyn Jackson
Address:

STATE OF VIRGINIA;
COUNTY OF TAZEWELL:

On this 4th day of February, 2015 appeared before me, Evelyn Jackson, who being first duly sworn, stated that the foregoing is true and correct to the best of his knowledge, information and belief.



Notary Public

My Commission Expires: 9/30/18

