

BEFORE THE VIRGINIA GAS AND OIL BOARD

PETITIONER: CNX Gas Company LLC

DIVISION OF GAS AND OIL

DOCKET NO: VGOB 03-0318-1127-02

RELIEF SOUGHT: (1) DISBURSEMENT FROM ESCROW REGARDING TRACT(S) 2A, A portion of 2B (2) AND AUTHORIZATION FOR DIRECT PAYMENT OF ROYALTIES

HEARING DATE: March 15, 2016

DRILLING UNIT: AX102

BUCHANAN COUNTY, VIRGINIA

PETITION FOR ORDER OF DISBURSEMENT OF ESCROW FUNDS

1. Petitioner and its counsel

Petitioner is CNX Gas Company LLC, 627 Claypool Hill Mall Road, Cedar Bluff, VA 24609, (276) 596-5075. Petitioner's counsel is Mark A. Swartz, Hillard & Swartz, LLP, 122 Capital Street, Suite 201, Charleston, WV 25301.

2. Relief Sought

1) the disbursement of escrowed funds heretofore deposited with the Board's Escrow Agent, attributable to Tracts 2A & 2B, as depicted upon the annexed table; and (2) authorization to begin paying royalties directly to Mattie Marie Shortridge, Anna Mae Pack, Harrison-Wyatt, LLC, Wesley D. Hatfield, Judy Jenkins Rollins, Harry Hatfield, Arvil Blankenship, Jr., Peggy Phillips, Patricia A. Key, Lynda G. Mooney, Elizabeth Santos, Micky Hale, Ronnie Christopher Hale, Roy R. Shortridge, Linda C. Hale, Joann Lambert, & Jennie Martin.

3. Legal Authority

Va. Code Ann. § 45.1-361.1 et seq., 4 VAC 25-160-140., and relevant Virginia Gas and Oil Board Orders ("Board") heretofore promulgated pursuant to law.

4. Type of Well(s)

Coalbed Methane

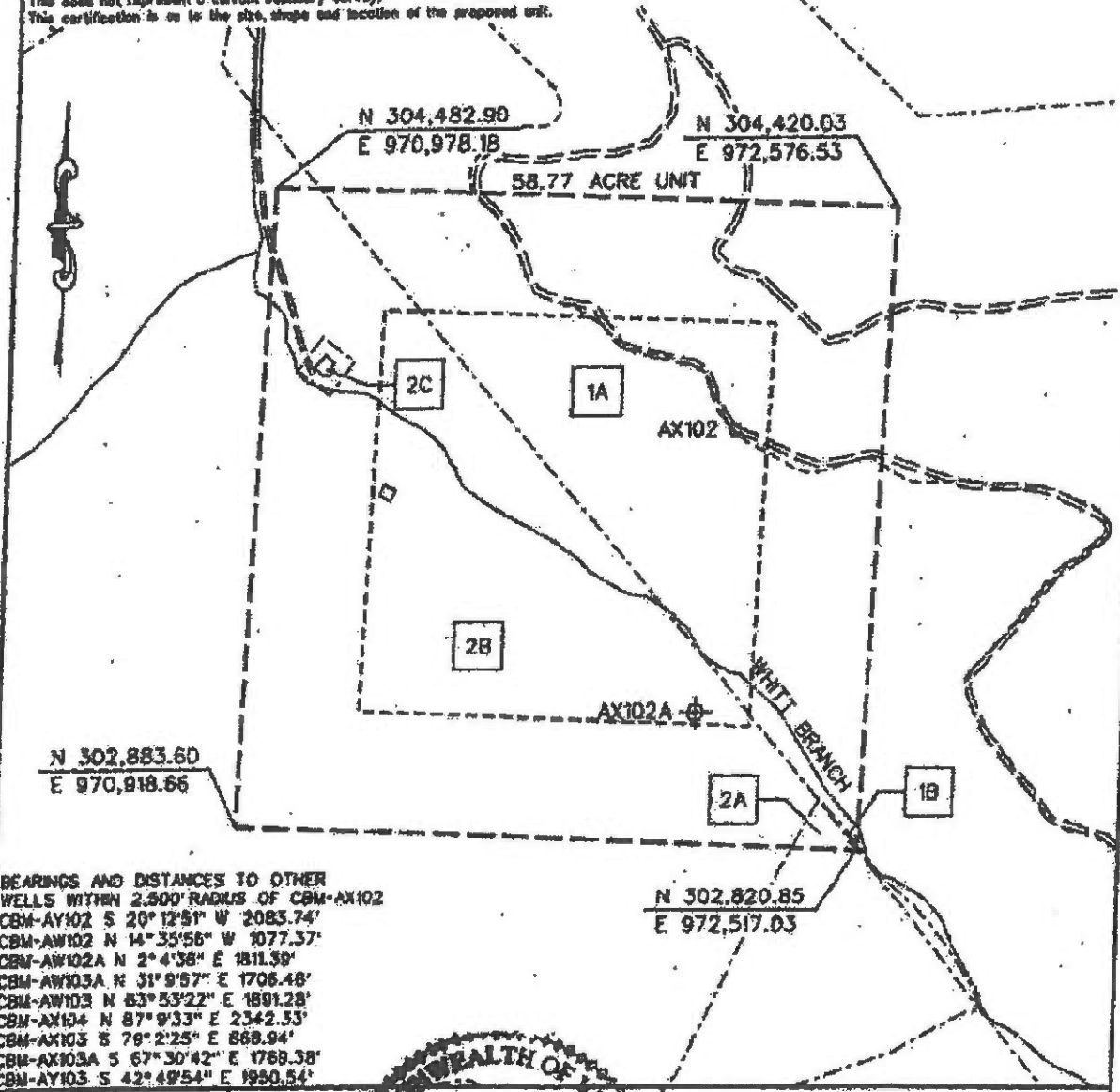
5. Factual basis for relief requested

- a. Harrison-Wyatt, LLC and Wesley D. Hatfield, Judy Jenkins Rollins, Harry Hatfield, Micky Hale, Joann Lambert have entered into royalty split agreement(s). Said royalty split agreement(s) allow the Applicant and Designated Operator to pay royalties directly to the persons identified in Exhibit EE.
- b. Mattie Marie Shortridge, Anna Mae Pack, Arvil Blankenship, Jr., Peggy Phillips, Patricia A. Key, Lynda G. Mooney, Elizabeth Santos, Ronnie Christopher Hale, Roy R. Shortridge, Linda C. Hale, Jennie Martin is the gas claimants in Tract 2A & 2B As such, is entitled to 100% of the CBM royalties now in escrow and as may be hereafter payable. See Va. Code Ann. § 45.1-361.22:2.A.
- c. That CNX Gas Company LLC has given the notice(s) required by § 45.1-361.22:2.A to all conflicting claimants identified in the above referenced pooling Order and any supplemental Orders pertaining thereto.
- d. That none of the conflicting claimants noticed have provided, within 45 days of the notice(s) given as provided in b. above, the Board, its designated agent the Director of the Division of Gas and Oil, the Operator and/or the Applicant evidence of either an agreement regarding the escrowed funds/royalties or a proceeding regarding same.
- e. That a detailed accounting in accordance with the applicable provisions of § 45.1-361.22 is submitted herewith and identified as Exhibit J.
- f. That an Exhibit identified as Table 1 is annexed hereto, and it specifies how the disbursement (s) is to be calculated and paid by the escrow agent.
- g. That Va. Code Ann. § 45.1-361.22:2.A. further provides that the Operator shall pay such royalties as may hereafter be payable directly to the gas claimant Mattie Marie Shortridge, Anna Mae Pack, Harrison-Wyatt, LLC, Wesley D. Hatfield, Judy Jenkins Rollins, Harry Hatfield, Arvil Blankenship, Jr., Peggy Phillips, Patricia A. Key, Lynda G. Mooney, Elizabeth Santos, Micky Hale, Ronnie Christopher Hale, Roy R. Shortridge, Linda C. Hale, Joann Lambert, Jennie Martin and not escrow same. See Exhibit EE annexed hereto.

6. Attestation

The foregoing Petition to the best of my knowledge, information, and belief is true and correct.

Property lines shown on this plot were provided by CNX Gas Company LLC and were taken from deed descriptions and copies of title of record. This does not represent a current boundary survey. This certification is as to the size, shape and location of the proposed unit.



BEARINGS AND DISTANCES TO OTHER WELLS WITHIN 2,500' RADIUS OF CBM-AX102
 CBM-AY102 S 20° 12' 51" W 2083.74'
 CBM-AW102 N 14° 35' 56" W 1077.37'
 CBM-AW102A N 2° 4' 38" E 1811.39'
 CBM-AW103A N 31° 9' 57" E 1706.48'
 CBM-AW103 N 83° 53' 22" E 1891.28'
 CBM-AX104 N 87° 9' 33" E 2342.53'
 CBM-AX103 S 79° 2' 25" E 868.94'
 CBM-AX103A S 67° 30' 42" E 1768.38'
 CBM-AY103 S 42° 49' 54" E 1990.54'

- CBM WELL
- ⊙ PROPOSED HORIZONTAL WELL
- ⊕ PROPOSED CBM WELL




EXHIBIT A
 NORA FIELD
 UNIT AX102
 FORCE POOLING
 VGOB-03-0318-1127-01

Company CNX Gas Company LLC Well Name and Number UNIT AX102
 Tract No. _____ Elevation _____ Quadrangle BIG A MOUNTAIN
 County BUCHANAN District HURRICANE Scale: 1" = 400' Date _____
 This plat is a new plot X ; an updated plot _____ ; or a final plot _____

Form DGO-CO-7 Richard C. Murray (Affix Seal)
 Rev. 9/91 Licensed Professional Engineer or Licensed Land Surveyor

CNX Gas Company LLC
Unit AX102
Tract Identifications
(58.77 Acre Unit)

- 1A. Buckhorn Coal Company (Craig Harris 278.60 Acre Tract) – Fee
Knox Creek Coal Corporation – Coal Above Drainage Leased
CNX Gas Company LLC – Oil, Gas and CBM Leased
27.24 acres 46.3502%
- 1B. Buckhorn Coal Company (Craig Harris 278.60 Acre Tract) – Coal
Knox Creek Coal Corporation – Coal Above Drainage Leased
Mattie Marie Shorbridge, et al – Surface, Oil and Gas
0.02 acres 0.0340%
- OR**
- Buckhorn Coal Company (Craig Harris 278.60 Acre Tract) – Fee
Knox Creek Coal Corporation – Coal Above Drainage Leased
CNX Gas Company LLC – Oil, Gas and CBM Leased
0.02 acres 0.0340%
- 2A. Harrison – Wyatt, LLC, Big Axe Tr. 4 (1575.50 Acre Tract) – Coal
CNX Gas Company LLC – CBM Leased
Mattie M. Shorbridge, et al – Surface, Oil and Gas
0.24 acres 0.4084%
- 2B. Harrison – Wyatt, LLC Big Axe Tr. 4 (1575.50 Acre Tract) – Coal
CNX Gas Company LLC – CBM Leased
William Coxton Heirs (167.00 Acres) – Oil and Gas (56.1605%)
CNX Gas Company LLC – Oil and Gas (43.8398%)
Velvie Foleno, et al (50%)/Harrison-Wyatt, LLC (50%) – CBM (21.5801%)
CNX Gas Company LLC – Oil, Gas and CBM Leased (25.1922%)
William Coxton Heirs, et al – Surface
31.02 acres 52.7820%
- 2C. Harrison Wyatt, LLC, Big Axe Tract 4 (1575.50 Acre Tract) – Coal
CNX Gas Company LLC – CBM Leased
Clarence Carr, et ux – Surface, Oil and Gas
0.25 acres 0.4254%

(This title block is for general informational purposes only and does not reflect an analysis of the severance deed and its effect upon coalbed methane ownership and should not be relied upon for such purpose.)

2B Tract 2B (total acreage)

31.0200

17	2B	Jennie Martin\41 ROYAL POINTE DR HILTON HEAD ISLAND SC 29926-1166	1/60	0.5170	100.00%	0.5170	4.0514%	\$3.15
----	----	---	------	--------	---------	--------	---------	--------

Wells contributing to the escrow account: PGP AX102

Exhibit E
Unit AX-102
Docket #VGOB 03-0318-1127-02
List of Conflicting Owners/Claimants that require escrow
(58.77 Acre Unit)

	Acres in Unit	Percent of Unit
<u>Tract #1B, 0.02 acres</u>		
<i>Escrow due to Title Conflict</i>		
<u>COAL OWNERSHIP</u>		
(1) Buckhorn Coal Company <i>(Craig Harris 278.60 Acre Tract)</i> P. O. Box 187 Tazewell, VA 24651	0.02 acres	0.0340%
<u>OIL & GAS OWNERSHIP</u>		
(1) Mattie M. Shortridge, et al	0.02 acres	0.0340%
(a) Mattie Marie Shortridge c/o Anna Mae Pack 5387 Pounding Mill Branch Rd. Pounding Mill, VA 24637	0.01 acres 1/2 of 0.02 acres	0.0170%
(b) Anna Mae Pack 5387 Pounding Mill Branch Rd. Pounding Mill, VA 24637	0.01 acres 1/2 of 0.02 acres	0.0170%
- OR -		
(1) Buckhorn Coal Company <i>(Craig Harris 278.60 Acre Tract)</i> P. O. Box 187 Tazewell, VA 24651	0.02 acres	0.0340%
<u>Tract #2B - 31.02 acres</u>		
<u>COAL OWNERSHIP</u>		
(1) Harrison-Wyatt, L.L.C. (Big Axe Tr.4) <i>(1575.50 Acre Tract)</i> P.O. Box 11000 Danville, VA 24543	31.02 acres	52.7820%
<u>OIL & GAS OWNERSHIP</u>		
Ted & Helen Martin Heirs, et al <i>(William Coxton Heirs, Devisees, Successors or Assigns, et al. - 167 Acre Tract)</i>	31.02 acres	52.7820%
<i>The respondents listed below did not respond timely to the W9 request and will continue to be escrowed.</i>		
(1) William M. Coxton Heirs, Devisees, Successors or Assigns (1/5)		
(b) Clarence Coxton Heirs, Devisees, Successors or Assigns		
(b.2) Lester Coxton 802 Coxton Lane Tazewell, VA 24651-9285	0.15 acres 1/210 of 31.02 acres	0.2513%
(b.6) Daisy C. Shevy Heirs, Devisees, Successors or Assigns		
(b.6.1) Allen Shevy 6910 Interbay Blvd., Apt. 103 Tampa, FL 33616 (BAD ADDRESS)	0.05 acres 1/630 of 31.02 acres	0.0838%

Exhibit E
Unit AX-102
Docket #VGOB 03-0318-1127-02
List of Conflicting Owners/Claimants that require escrow
(58.77 Acre Unit)

	Acres in Unit	Percent of Unit
(2) Frank Shortridge Heirs, Devisees, Successors or Assigns (1/5)		
(a) Frankie Ann Hale Heirs, Devisees, Successors or Assigns		
(a.1) Shirley M. Dye P.O. Box 1200 Honaker, VA 24260	0.28 acres 1/110 of 31.02 acres	0.4798%
(a.2) Mildred Helton 10008 Moore Drive Manassas, VA 20111	0.28 acres 1/110 of 31.02 acres	0.4798%
(d) Okla E. Blankenship Heirs, Devisees, Successors or Assigns		
(d.1) Arvil Blankenship, Sr. Heirs, Devisees, Successors or Assigns		
(d.1.4) Brenda Guzman 12 Balsam Road, Gordy Estates Wilmington, DE 19804 (BAD ADDRESS)	0.09 acres 1/330 of 31.02 acres	0.1599%
(h) Burt Arnold Shortridge Heirs, Devisees, Successors or Assigns <i>(Documentation pending on heirs - sent to Daniel Shortridge 1/28/13)</i>	0.56 acres 1/55 of 31.02 acres	0.9597%
(h.1) Daniel Shortridge 957 Hubbard Town Rd. Honaker, VA 24260		
(h.2) Kathy Shortridge 7057 Bayfront Road Cocoa, FL 32927		
(k) Elmer B. Shortridge Heirs, Devisees, Successors or Assigns		
(k.2) Heather C. Shortridge 4633 Green Valley Road Lebanon, VA 24266 (BAD ADDRESS)	0.19 acres 1/165 of 31.02 acres	0.3199%
(3) Noah Shortridge Heirs, Devisees, Successors or Assigns		
(e) Mary Noe Hagerman Heirs, Devisees, Successors or Assigns		
(e.1) Adam Hagerman, widower 6655 Weant Road Archdale, NC 27263	0.12 acres 1/250 of 31.02 acres	0.2111%
(h) Ira Shortridge Heirs, Devisees, Successors or Assigns		
(h.3) Windred Shortridge Heirs, Devisees, Successors or Assigns		
(h.3.1) Marsha A. Price 3760 Runway Drive Sophia, NC 27350 (BAD ADDRESS)	0.10 acres 1/300 of 31.02 acres	0.1759%

Exhibit E
Unit AX-102
Docket #VGOB 03-0318-1127-02
List of Conflicting Owners/Claimants that require escrow
(58.77 Acre Unit)

	Acres in Unit	Percent of Unit
(h.3.2) Melody L. Beech 4584 Allen Drive Sophia, NC 27350	0.10 acres 1/300 of 31.02 acres	0.1759%
(j) Margaret Childress Heirs, Devisees, Successors or Assigns <i>Affidavit not received</i>		
(j.2) Jessie Childress 108 Blossom Park Drive Georgetown, KY 40324	0.21 acres 1/150 of 31.02 acres	0.3519%
(5) John Shortridge Heirs, Devisees, Successors or Assigns (1/5) <i>Heirs / Addresses Unknown</i>	6.20 acres 1/5 of 31.02 acres	10.5564%

Tract #2C - 0.25 acres

COAL OWNERSHIP

(1) Harrison-Wyatt, L.L.C. (Big Axe Tr.4) <i>(1575.50 Acre Tract)</i> P.O. Box 11000 Danville, VA 24543	0.25 acres	0.4254%
--	------------	---------

OIL & GAS OWNERSHIP

The respondents listed below did not respond timely to the W9 request and will continue to be escrowed.

(1) Clarence & Sybil Carr Box 104 Rowe, VA 24646 <i>(T011333 0.25 Acre)</i>	0.25 acres	0.4254%	<i>Conveyed by Deed of Gift dated 4/13/2011 (Well Online 11/30/2004)</i>
(a) Katrina Kay Carr Box 104 Rowe, VA 24646	0.25 acres	0.4254%	

TOTAL CONFLICTS:

Acreage in Unit	8.6186	
Percentage of Unit		14.6650%

Exhibit EE
Unit AX-102
Docket #VGOB 03-0318-1127-02
List of Respondents with Royalty Split Agreements/Court Orders/HB2058
(58.77 Acre Unit)

	Acres in Unit	Percent of Unit	Percent of Escrow
<u>Tract #2A - 0.24 acres</u>			
<u>COAL OWNERSHIP</u>			
(1) Harrison-Wyatt, L.L.C. (Big Axe Tr.4) <i>(1575.50 Acre Tract)</i> P.O. Box 11000 Danville, VA 24543	0.24 acres	0.4084%	
<u>OIL & GAS OWNERSHIP</u>			
(1) Mattie M. Shortridge, et al	0.24 acres	0.4084%	
(a) Mattie Marie Shortridge c/o Anna Mae Pack 5387 Pounding Mill Branch Rd. Pounding Mill, VA 24637	0.12 acres 1/2 of 0.24 acres	0.2042%	0.9404% HB2058
(b) Anna Mae Pack 5387 Pounding Mill Branch Rd. Pounding Mill, VA 24637	0.12 acres 1/2 of 0.24 acres	0.2042%	0.9404% HB2058
<u>Tract #2B - 31.02 acres</u>			
<u>COAL OWNERSHIP</u>			
(1) Harrison-Wyatt, L.L.C. (Big Axe Tr.4) <i>(1575.50 Acre Tract)</i> P.O. Box 11000 Danville, VA 24543	31.02 acres	52.7820%	5.9719% (Royalty Split)
<u>OIL & GAS OWNERSHIP</u>			
Ted & Helen Martin Heirs, et al <i>(William Coxton Heirs, Devisees, Successors or Assigns, et al. - 167 Acre Tract)</i>	31.02 acres	52.7820%	
(1) William M. Coxton Heirs, Devisees, Successors or Assigns (1/5)			
(b) Clarence Coxton Heirs, Devisees, Successors or Assigns			
(b.1) Aley Geraldine Hatfield Heirs, Devisees, Successors or Assigns			
(b.1.1) Wesley D. Hatfield PO Box 462 Tazewell, VA 24651	0.15 acres 1/210 of 31.02 acres	0.2513%	0.5788% (Royalty Split)
(b.4) Judy Jenkins Rollins 464 Lightwood Road Gordonsville, VA 22942	0.15 acres 1/210 of 31.02 acres	0.2513%	0.5788% (Royalty Split)
(b.5) Della C. Hatfield Heirs, Devisees, Successors or Assigns			
(b.5.1) Harry Hatfield 464 Lightwood Road Gordonsville, VA 22942	0.15 acres 1/210 of 31.02 acres	0.2513%	0.5788% (Royalty Split)
(2) Frank Shortridge Heirs, Devisees, Successors or Assigns (1/5)			

Exhibit EE
Unit AX-102
Docket #VGOB 03-0318-1127-02
List of Respondents with Royalty Split Agreements/Court Orders/HB2058
(58.77 Acre Unit)

	Acres in Unit	Percent of Unit	Percent of Escrow
(d) Okla E. Blankenship Heirs, Devisees, Successors or Assigns			
(d.1) Arvil Blankenship, Sr. Heirs, Devisees, Successors or Assigns			
(d.1.1) Arvil Blankenship, Jr. 196 Dogwood Road Elkton, MD 21921	0.09 acres 1/330 of 31.02 acres	0.1599%	0.7366% HB2058
(d.1.2) Peggy L. Phillips 411 E. South Street Kennett Square, PA 19348	0.09 acres 1/330 of 31.02 acres	0.1599%	0.7366% HB2058
(d.1.3) Patricia A. Key 4982 Big Laurel Road Creston, NC 28615	0.09 acres 1/330 of 31.02 acres	0.1599%	0.7366% HB2058
(d.1.5) Lynda G. Mooney 601 Valley Rd. Coatesville, PA 19320-2964	0.09 acres 1/330 of 31.02 acres	0.1599%	0.7366% HB2058
(d.1.6) Elizabeth Sue Santos 6022 Torresdale Ave., 1st Floor Philadelphia, PA 19135	0.09 acres 1/330 of 31.02 acres	0.1599%	0.7366% HB2058
(e) Velvie M. Hale Foleno Heirs, Devisees, Successors or Assigns			
(e.2) Micky Hale PO Box 258 Rosedale, VA 24280	0.56 acres 1/55 of 31.02 acres	0.9597%	2.2099% (Royalty Split)
(j) Margie M. (Pearl) Hale Heirs, Devisees, Successors or Assigns			
(j.1) Ronnie Christopher Hale 1306 Confederate Dr. Locust Grove, VA 22508	0.56 acres 1/55 of 31.02 acres	0.9597%	4.4197% HB2058
(3) Noah Shortridge Heirs, Devisees, Successors or Assigns			
(c) Roy Shortridge Heirs, Devisees, Successors or Assigns			
(c.1) Anna Mae Pack 5387 Pounding Mill Branch Road Pounding Mill, VA 24637	0.21 acres 1/150 of 31.02 acres	0.3519%	1.6206% HB2058
(c.2) Mattie Marie Shortridge c/o Anna Mae Pack 5387 Pounding Mill Branch Rd. Pounding Mill, VA 24637	0.21 acres 1/150 of 31.02 acres	0.3519%	1.6206% HB2058
(c.3) Roy R. Shortridge 5457 Pounding Mill Branch Road Pounding Mill, VA 24637	0.21 acres 1/150 of 31.02 acres	0.3519%	1.6206% HB2058
(j) Margaret Childress Heirs, Devisees, Successors or Assigns			

Exhibit EE
Unit AX-102
Docket #VGOB 03-0318-1127-02
List of Respondents with Royalty Split Agreements/Court Orders/HB2058
(58.77 Acre Unit)

	Acres in Unit	Percent of Unit	Percent of Escrow
(j.1) Linda C. Hale P.O. Box 195 Johnson City, TN 37605	0.21 acres 1/150 of 31.02 acres	0.3519%	1.6206% HB2058
(4) Grant Wilcoxon Heirs, Devisees, Successors or Assigns			
(a) A. E. Martin Heirs, Devisees, Successors or Assigns			
(a.1) Ted & Helen Martin Heirs, Devisees Successors or Assigns			
(a.1.1) Joe Martin <i>Sold Interest to David & Patty Price 07-2345</i>			
(a.1.2) David & Patty Price 4344 Stinson Ridge Road Rowe, VA 24646	2.69 acres 13/150 of 31.02 acres	4.5744%	<i>n/a</i>
(a.1.3) Billy Martin 4566 Stinson Ridge Road Rowe, VA 24646	0.83 acres 2/75 of 31.02 acres	1.4075%	<i>n/a</i>
(a.1.4) Teddy Martin	<i>Conveyed 2/75th Interest by Deed of Gift (April 2011) to Judy Martin</i>		
(a.1.5) Judy Deskins	<i>Conveyed 2/75th Interest by Deed of Gift (August 2011) to Teddy Ma</i>		
(a.1.4) Teddy Martin 1096 Mason Jar Lane Rowe, VA 24646	0.83 acres 2/75 of 31.02 acres	1.4075%	<i>n/a</i>
(a.1.5) Judy Deskins 494 Twin Oak Circle Lebanon, VA 24266	0.83 acres 2/75 of 31.02 acres	1.4075%	<i>n/a</i>
(b) Clarence & Peggy Martin Heirs, Devisees, Successors or Assigns			
(b.5) Joann Lambert 2816 Fairview Road Mount Crawford, VA 22341	0.52 acres 1/60 of 31.02 acres	0.8797%	2.0257% (Royalty Split)
(b.6) Danny Martin Heirs, Devisees, Successors or Assigns			
(b.6.1) Jennie Martin 41 Royal Pointe Drive Hilton Head Island, SC 29926	0.52 acres 1/60 of 31.02 acres	0.8797%	4.0514% HB2058
(6) CNX Gas Company LLC PO Box 643830 Pittsburgh, PA 15264-3830	13.60 acres 153/349 of 31.02 acres	23.1394%	<i>n/a</i>

TOTAL CONFLICTS RESOLVED:

Acreeage in Unit	22.9114
Percentage of Unit	38.9848%


AFFIDAVIT OF MAILING – COAL OWNER

COMMONWEALTH OF VIRGINIA
COUNTY OF BUCHANAN

Applicant: CNX Gas Company LLC
Relief Sought: Disbursement Petition for AX102
VGOB: 03-0318-1127-02

I, Anita D. Duty, after being duly sworn upon oath, state as follows:


1. I am the Pooling Supervisor for CNX Land Resources, Inc. and am responsible for the notification process required by Va. Code Ann. §45.1-361.19 of the Code of Virginia and 4VAC25-160-40.
2. That on August 18, 2015 a true and correct copy of the Notice of Hearing and Exhibits were mailed, via certified mail return receipt requested, based upon information and belief, the names and last-known addresses, where such addresses are known, of the parties owning an interest in this cause are set forth and attached hereto.
3. Notice of this cause has therefore been served by mail pursuant to the applicable statues and rules of the Board. CNX Gas Company LLC will continue to exercise due diligence in attempting to locate and identify the names and/or addresses of any unknown or unlocatable parties and, if located or identified.



Anita D. Duty
 Pooling Supervisor
 for CNX Land LLC

STATE OF VIRGINIA
COUNTY OF TAZEWELL, TO-WIT:

TAKEN, SUBSCRIBED AND SWORN to before me this 2nd day of February, 2016.



Notary Public


My commission expires: 12/31/2019



CERTIFICATION OF NOTICE
CNX Gas Company LLC

Unit AX102
VGOB 03-0318-1127-01
Coal dismissal letter

Last Name	First Name	MAILED	RECEIPT #		RECEIVED
Harrison Wyatt, LLC(Coal Owner)		8/18/2015	7014349000018926	0167	8/20/2015
Buckhorn Coal Company (coal owner)		Title conflict			

SENDER: COMPLETE THIS SECTION	COMPLETE THIS SECTION ON DELIVERY
<ul style="list-style-type: none"> ■ Complete items 1, 2, and 3. Also complete item 4 if Restricted Delivery is desired. ■ Print your name and address on the reverse so that we can return the card to you. ■ Attach this card to the back of the mailpiece, or on the front if space permits. 	<p>A. Signature </p> <p><input type="checkbox"/> Agent <input type="checkbox"/> Addressee</p> <p>B. Received by (Printed Name) C. Date of Delivery Andrew Wyatt 8-20-15</p> <p>D. Is delivery address different from item 1? <input type="checkbox"/> Yes If YES, enter delivery address below: <input type="checkbox"/> No</p>
<p>1. Article Addressed to:</p> <p>Harrison-Wyatt, LLC P.O. Box 11000 Danville, VA 24543-5017</p>	<p>3. Service Type</p> <p><input type="checkbox"/> Certified Mail® <input type="checkbox"/> Priority Mail Express™ <input type="checkbox"/> Registered <input type="checkbox"/> Return Receipt for Merchandise <input type="checkbox"/> Insured Mail <input type="checkbox"/> Collect on Delivery</p> <p>4. Restricted Delivery? (Extra Fee) <input type="checkbox"/> Yes</p>

7014 3490 0001 8926 0167

AX102 RBO

PS Form 3811, July 2013

Domestic Return Receipt