

**BEFORE THE VIRGINIA GAS AND OIL BOARD**

**PETITIONER:** CNX Gas Company LLC

**DIVISION OF GAS AND OIL**

**DOCKET NO:** VGOB 02-0917-1070-04

**RELIEF SOUGHT: (1) DISBURSEMENT FROM ESCROW REGARDING TRACT(S) 1B (2) AND AUTHORIZATION FOR DIRECT PAYMENT OF ROYALTIES**

**HEARING DATE:** March 15, 2016

**DRILLING UNIT:** AZ110

**RUSSELL COUNTY, VIRGINIA**

**PETITION FOR ORDER OF DISBURSEMENT OF ESCROW FUNDS**

**1. Petitioner and its counsel**

Petitioner is CNX Gas Company LLC, 627 Claypool Hill Mall Road, Cedar Bluff, VA 24609, (276) 596-5075. Petitioner's counsel is Mark A. Swartz, Hillard & Swartz, LLP, 122 Capital Street, Suite 201, Charleston, WV 25301.

**2. Relief Sought**

(1) the disbursement of escrowed funds heretofore deposited with the Board's Escrow Agent, attributable to Tract 1B, as depicted upon the annexed table; and (2) authorization to begin paying royalties directly to Buckhorn Coal Company, Lowie Perkins, Ernest & Nancy Perkins; (3) Dismissal of Coal owner(s): Buckhorn Coal Company.

**3. Legal Authority**

Va. Code Ann. § 45.1-361.1 et seq., 4 VAC 25-160-140., and relevant Virginia Gas and Oil Board Orders ("Board") heretofore promulgated pursuant to law.

**4. Type of Well(s)**

Coalbed Methane

**5. Factual basis for relief requested**

- a. Buckhorn Coal Company and Lowie Perkins have entered into royalty split agreement(s). Said royalty split agreement(s) allow the Applicant and Designated Operator to pay royalties directly to the persons identified in Exhibit EE.
- b. Ernest & Nancy Perkins is the gas claimants in Tract 1B As such, is entitled to 100% of the CBM royalties now in escrow and as may be hereafter payable. See Va. Code Ann. § 45.1-361.22:2.A.
- c. That CNX Gas Company LLC has given the notice(s) required by § 45.1-361.22:2.A to all conflicting claimants identified in the above referenced pooling Order and any supplemental Orders pertaining thereto.
- d. That none of the conflicting claimants noticed have provided, within 45 days of the notice(s) given as provided in b. above, the Board, its designated agent the Director of the Division of Gas and Oil, the Operator and/or the Applicant evidence of either an agreement regarding the escrowed funds/royalties or a proceeding regarding same.
- e. That a detailed accounting in accordance with the applicable provisions of § 45.1-361.22 is submitted herewith and identified as Exhibit J.
- f. That an Exhibit identified as Table 1 is annexed hereto, and it specifies how the disbursement (s) is to be calculated and paid by the escrow agent.
- g. That Va. Code Ann. § 45.1-361.22:2.A. further provides that the Operator shall pay such royalties as may hereafter be payable directly to the gas claimant Buckhorn Coal Company, Lowie Perkins, Ernest & Nancy Perkins and not escrow same. See Exhibit EE annexed hereto.

## **6. Attestation**

The foregoing Petition to the best of my knowledge, information, and belief is true and correct.

PROPERTY LINES SHOWN WERE TAKEN FROM MAPS PROVIDED BY CNX LAND RESOURCES, Inc. AND WERE NOT SURVEYED.

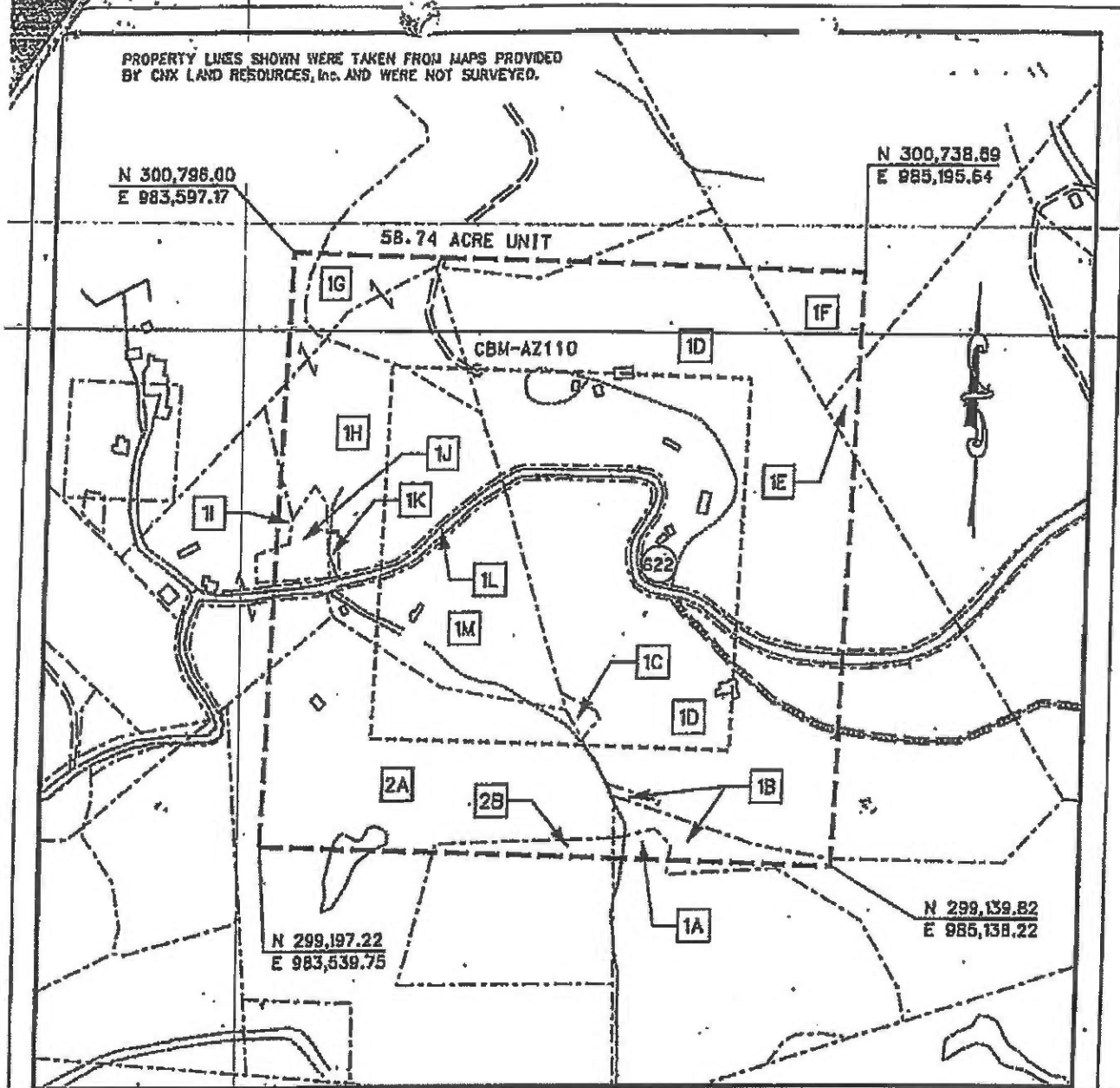



EXHIBIT A  
MIDDLE RIDGE 1 FIELD  
UNIT AZ-110  
FORCE POOLING  
VGOB-02-0917-1070

Company CNX Gas Company LLC Well Name and Number UNIT AZ110  
Tract No. \_\_\_\_\_ Elevation \_\_\_\_\_ Quadrangle \_\_\_\_\_  
County Russell District New Garden Scale: 1" = 400' Date 9/27/07  
This plot is a new plot X; on updated plot \_\_\_\_\_; or a final plat No. 10958



Form D60-60-7 Rev. 9/91  
*Claude D. Morgan*  
Licensed Professional Engineer or Licensed Land Surveyor

1. Form D60-60-7 (Rev. 9/91) D60-60-7 (Rev. 9/91) PL

**CNX Gas Company LLC**  
**Unit AZ-110**  
**Tract Identifications**  
**(58.74 Acre Unit)**

- 
- 1A. Buckhorn Coal Company Tr. 9 - Coal**  
**Reserve Coal Properties Company - Below Drainage Coal Leased**  
**Knox Creek Coal Corporation - Above Drainage Coal Leased**  
**CNX Gas Company LLC - CBM Leased**  
**Mary Dye, et al - Surface and All Minerals except Coal**  
**CNX Gas Company LLC - Oil, Gas and CBM Leased (8/9)**  
**0.23 acres      0.3915 %**
- 
- 1B. Buckhorn Coal Company Tr. 9 - Coal**  
**Reserve Coal Properties Company - Below Drainage Coal Leased**  
**Knox Creek Coal Corporation - Above Drainage Coal Leased**  
**CNX Gas Company LLC - CBM Leased**  
**Lowie Perkins, et al. - Surface and All Minerals except Coal**  
**CNX Gas Company LLC - Oil, Gas and CBM Leased**  
**0.98 acres      1.6884 %**
- 1C. Buckhorn Coal Company Tr. 9 - Coal**  
**Reserve Coal Properties Company - Below Drainage Coal Leased**  
**Knox Creek Coal Corporation - Above Drainage Coal Leased**  
**CNX Gas Company LLC - CBM Leased**  
**Goldie Hess, et al. - Surface (Cemetery), Oil and Gas**  
**CNX Gas Company LLC - Oil, Gas and CBM Leased**  
**0.13 acres      0.2213 %**
- 1D. Buckhorn Coal Company Tr. 9 - Coal**  
**Reserve Coal Properties Company - Below Drainage Coal Leased**  
**Knox Creek Coal Corporation - Above Drainage Coal Leased**  
**CNX Gas Company LLC - CBM Leased**  
**Goldie Hess, et al. - Surface and All Minerals except Coal**  
**CNX Gas Company LLC - Oil, Gas and CBM Leased**  
**29.28 acres      49.8468 %**
- 
- 1E. Buckhorn Coal Company Tr. 9 - Coal**  
**Reserve Coal Properties Company - Below Drainage Coal Leased**  
**Knox Creek Coal Corporation - Above Drainage Coal Leased**  
**CNX Gas Company LLC - CBM Leased**  
**Earl Whited - Surface and All Minerals except Coal**  
**CNX Gas Company LLC - Oil, Gas and CBM Leased**  
**0.28 acres      0.4256 %**

**CNX Gas Company LLC**

**Unit AZ-110**

**Tract Identifications**

**(58.74 Acre Unit)**

1F. Buckhorn Coal Company Tr. 9 - Coal  
Reserve Coal Properties Company - Below Drainage Coal Leased  
Knox Creek Coal Corporation - Above Drainage Coal Leased  
CNX Gas Company LLC - CBM Leased  
Earl Whited - Surface and All Minerals except Coal  
CNX Gas Company LLC - Oil, Gas and CBM Leased  
1.57 acres 2.8430 %

1G. Buckhorn Coal Company Tr. 9 - Coal  
Reserve Coal Properties Company - Below Drainage Coal Leased  
Knox Creek Coal Corporation - Above Drainage Coal Leased  
CNX Gas Company LLC - CBM Leased  
Earl Whited - Surface and All Minerals except Coal  
CNX Gas Company LLC - Oil, Gas and CBM Leased  
3.06 acres 5.2084 %

1H. Buckhorn Coal Company Tr. 9 - Coal  
Reserve Coal Properties Company - Below Drainage Coal Leased  
Knox Creek Coal Corporation - Above Drainage Coal Leased  
CNX Gas Company LLC - CBM Leased  
Mike Rasnake, et ux. - Surface and All Minerals except Coal  
CNX Gas Company LLC - Oil, Gas and CBM Leased  
5.78 acres 10.5209 %

1I. Buckhorn Coal Company Tr. 9 - Coal  
Reserve Coal Properties Company - Below Drainage Coal Leased  
Knox Creek Coal Corporation - Above Drainage Coal Leased  
CNX Gas Company LLC - CBM Leased  
Roger Dye - Surface and All Minerals except Coal  
CNX Gas Company LLC - Oil, Gas and CBM Leased  
0.51 acres 1.0385 %

1J. Buckhorn Coal Company Tr. 9 - Coal  
Reserve Coal Properties Company - Below Drainage Coal Leased  
Knox Creek Coal Corporation - Above Drainage Coal Leased  
CNX Gas Company LLC - CBM Leased  
W. H. Wilson Heirs, et al. - Surface and All Minerals except Coal  
0.62 acres 1.0555 %

**CNX Gas Company LLC  
Unit AZ-110**

**Tract Identifications  
(58.74 Acre Unit)**

- 1K. **Buckhorn Coal Company Tr. 9 - Coal**  
~~Reserve Coal Properties Company - Below Drainage Coal Leased~~  
Knox Creek Coal Corporation - Above Drainage Coal Leased  
CNX Gas Company LLC - CBM Leased  
James E. Dye, et ux. - Surface and All Minerals except Coal  
CNX Gas Company LLC - Oil, Gas and CBM Leased  
0.08 acres    0.1382 %
- 1L. **Buckhorn Coal Company Tr. 9 - Coal**  
Reserve Coal Properties Company - Below Drainage Coal Leased  
Knox Creek Coal Corporation - Above Drainage Coal Leased  
CNX Gas Company LLC - CBM Leased  
Commonwealth of Virginia - Surface and All Minerals except Coal  
0.85 acres    1.1066 %
- 1M. **Buckhorn Coal Company Tr. 9 - Coal**  
Reserve Coal Properties Company - Below Drainage Coal Leased  
Knox Creek Coal Corporation - Above Drainage Coal Leased  
CNX Gas Company LLC - CBM Leased  
Maggie Lee Dye - Surface and All Minerals except Coal  
CNX Gas Company LLC - Oil, Gas and CBM Leased  
4.59 acres    7.8141 %
- 2A. **Buckhorn Coal Company (Jacob Fuller 439.04 Acre Tract) - Coal**  
Knox Creek Coal Corporation - Above Drainage Coal Leased  
CNX Gas Company LLC - CBM Leased  
Maggie Lee Dye - Surface and All Minerals except Coal  
CNX Gas Company LLC - Oil, Gas and CBM Leased  
9.97 acres    16.9731 %
- 2B. **Buckhorn Coal Company (Jacob Fuller 439.04 Acre Tract) - Coal**  
Knox Creek Coal Corporation - Above Drainage Coal Leased  
CNX Gas Company LLC - CBM Leased  
Mary Dye, et al - Surface and All Minerals except Coal  
CNX Gas Company LLC - Oil, Gas and CBM Leased (d/b)
- 0.44 acres    0.7491 %



Exhibit E  
Unit AZ-110  
Docket #VGOB 02-0917-1070-04  
List of Respondents in escrow  
(58.74 Acre Unit)

	Acres in Unit	Interest in Unit
<b><u>Tract #1A, 0.23 acres</u></b>		
<b><u>COAL OWNERSHIP</u></b>		
(1) Buckhorn Coal Company, Tr.9 P. O. Box 187 Tazewell, VA 24651	0.23 acres	0.3915%
<b><u>OIL &amp; GAS OWNERSHIP</u></b>		
<i>The respondent listed below did not respond timely to the W9 request and will continue to be escrowed</i>		
(1) Mary Dye, et al. (8.50 Acre Tract)	0.23 acres	0.3915%
(g) Howard Dye c/o Leva Jane Settoon 5760 Highway 107 Marksville, LA 71351	0.026 acres 1/9 of 0.23 acres	0.0435%
<b><u>Tract #1J, 0.62 acres</u></b>		
<b><u>COAL OWNERSHIP</u></b>		
<i>Unknown / Unlocatable</i>		
(1) Buckhorn Coal Company, Tr.9 P. O. Box 187 Tazewell, VA 24651	0.62 acres	1.0555%
<b><u>OIL &amp; GAS OWNERSHIP</u></b>		
(1) W.H. Wilson Heirs, et al. (Cemetery) <i>Heirs Unknown</i>	0.62 acres	1.0555%
<b><u>Tract #1L, 0.65 acres</u></b>		
<i>Escrow due to Title conflict</i>		
<b><u>COAL OWNERSHIP</u></b>		
(1) Buckhorn Coal Company, Tr.9 P. O. Box 187 Tazewell, VA 24651	0.65 acres	1.1066%
<b><u>OIL &amp; GAS OWNERSHIP</u></b>		
(1) Commonwealth of Virginia Dept. of Transportation 870 Bonham Road Bristol, VA 24201	0.65 acres	1.1066%
- OR -		
(1) Peggy Rasnake 73 Miller Creek Rd Honaker, VA 24630	0.65 acres	1.1066%

Exhibit E  
Unit AZ-110  
Docket #VGOB 02-0917-1070-04  
List of Respondents in escrow  
(58.74 Acre Unit)

	Acres in Unit	Interest in Unit
<b><u>Tract #2B, 0.44 acres</u></b>		
<b><u>COAL OWNERSHIP</u></b>		
(1) Buckhorn Coal Company (J.Fuller 453 Ac.Tract) P. O. Box 187 Tazewell, VA 24651	0.44 acres	0.7491%
<b><u>OIL &amp; GAS OWNERSHIP</u></b>		
<i>The respondent listed below did not respond timely to the W9 request and will continue to be escrowed</i>		
(1) Mary Dye, et al. (5.06 Acre Tract)	0.44 acres	0.7491%
(g) Howard Dye c/o Leva Jane Settoon 5760 Highway 107 Marksville, LA 71351	0.049 acres 1/9 of 0.44 acres	0.0832%
<b>Total Acres Remaining in Escrow</b>	<b>1.344</b>	
<b>Total Percentage Remaining in Escrow</b>		<b>2.2888%</b>

Exhibit EE  
Unit AZ-110  
Docket #VGOB 02-0917-1070-04  
List of Respondents with Royalty Split Agreements/Court Orders/HB2058  
(58.74 Acre Unit)

	Acres in Unit	Interest in Unit	Percent of Escrow
<b><u>Tract #1A, 0.23 acres</u></b>			
<b><u>COAL OWNERSHIP</u></b>			
(1) Buckhorn Coal Company, Tr.9 P. O. Box 187 Tazewell, VA 24651	0.23 acres	0.3915%	<i>n/a</i>
<b><u>OIL &amp; GAS OWNERSHIP</u></b>			
(1) Mary Dye, et al. (8.50 Acre Tract)	0.23 acres	0.3915%	
(a) Mary Dye 21377 Sims Rd. Abingdon, VA 24211	0.077 acres 1/3 of 0.23 acres	0.1305%	<i>n/a</i>
(b) Allen Dye 19433 Avon-Beiden Road Grafton, OH 44044	0.026 acres 1/9 of 0.23 acres	0.0435%	<i>n/a</i>
(c) Mack Dye Heirs, Devisees, Successors or Assigns			
(c.1) Linda Dye 2956 East 65th Street Cleveland, OH 11427	0.026 acres 1/9 of 0.23 acres	0.0435%	<i>n/a</i>
(c) Mack Dye c/o Nancy Gioitta 13580 Brookhaven Brookpark, OH 44142	0.026 acres 1/9 of 0.23 acres	0.0435%	<i>n/a</i>
(d) Russell H. Dye, Jr. 1456 Buckingham Gate Blvd., Unit F Cuyahoga Falls, OH 44221-5515	0.026 acres 1/9 of 0.23 acres	0.0435%	<i>n/a</i>
(e) Nancy Gioitta 13580 Brookhaven Brookpark, OH 44142	0.026 acres 1/9 of 0.23 acres	0.0435%	<i>n/a</i>
(f) Janice Workman 7762 State Road Parma, OH 44134	0.026 acres 1/9 of 0.23 acres	0.0435%	<i>n/a</i>
Acreage in Tract	0.230		
Percentage Resolved in Tract		0.3916%	

**Tract #1B, 0.98 acres**

**COAL OWNERSHIP**

(1) Buckhorn Coal Company, Tr.9 P. O. Box 187 Tazewell, VA 24651	0.98 acres	0.0298%	<b>1.2372%</b> (Royalty Split)
--	------------	---------	-----------------------------------

**OIL & GAS OWNERSHIP**

(1) Lowie Perkins, et al. (11 acre Tract)	0.98 acres	1.6684%	
(a) Lowie Perkins 1452 Drill Rd. Honaker, VA 24260	0.91 acres 13/14 of 0.98 acres	1.5492%	<i>n/a</i>

*Ongoing Due Diligence revealed an additional interest due to owner below (subject to royalty split)*

Exhibit EE  
Unit AZ-110  
Docket #VGOB 02-0917-1070-04  
List of Respondents with Royalty Split Agreements/Court Orders/HB2058  
(58.74 Acre Unit)

	Acres in Unit	Interest in Unit	Percent of Escrow
(a) Lowie Perkins 1452 Drill Rd. Honaker, VA 24260	0.035 acres 1/28 of 0.98 acres	0.0298%	1.2372% (Royalty Split)
(b) Wayne Perkins Heirs, Devisees, Successors or Assigns			
(b.1) Deborah P. & Keith Boyd	<i>Conveyed by deed of gift DB711/280 6/17/09</i>		
(b.1.1) Deirdrea P. & Johnny F. Rickman	<i>Conveyed by DB 705/283 to b.1.1.1)</i>		
(b.1.1.1) Ernest & Nancy Perkins 1450 Drill Rd Honaker, VA 24260	0.035 acres 1/28 of 0.98 acres	0.0596%	2.4744% HB2058
<b>Acreege in Tract Percentage Resolved in Tract</b>	0.980		1.6386%

**Tract #1C, 0.13 acres**

**COAL OWNERSHIP**

(1) Buckhorn Coal Company, Tr.9 P. O. Box 187 Tazewell, VA 24651	0.13 acres	0.2213%	n/a
--	------------	---------	-----

**OIL & GAS OWNERSHIP**

(1) Goldie Hess (Cemetery) 1557 Miller Creek Road Rowe, VA 24646	0.13 acres	0.2213%	n/a
--	------------	---------	-----

**Tract #1D, 29.28 acres**

**COAL OWNERSHIP**

(1) Buckhorn Coal Company, Tr.9 P. O. Box 187 Tazewell, VA 24651	29.28 acres	49.8468%	n/a
--	-------------	----------	-----

**OIL & GAS OWNERSHIP**

(1) Goldie Hess 1557 Miller Creek Road Rowe, VA 24646	29.28 acres	49.8468%	n/a
---	-------------	----------	-----

**Tract #1E, 0.25 acres**

**COAL OWNERSHIP**

(1) Buckhorn Coal Company, Tr.9 P. O. Box 187 Tazewell, VA 24651	0.25 acres	0.4256%	n/a
--	------------	---------	-----

**OIL & GAS OWNERSHIP**

(1) Michael Whited, et al <i>(previously Columbus Earl Whited heirs) (98.25 acre tract)</i>	0.25 acres	0.4256%	
(a) Michael Whited PO Box 297 Swords Creek, VA 24696	0.025 acres 1/10 of 0.25 acres	0.0426%	n/a
(b) Ferrell Whited PO Box 1471 Honaker, VA 24260-1471	0.045 acres 9/50 of 0.25 acres	0.0766%	n/a

Exhibit EE  
Unit AZ-110  
Docket #VGOB 02-0917-1070-04  
List of Respondents with Royalty Split Agreements/Court Orders/HB2058  
(58.74 Acre Unit)

	Acres in Unit	Interest in Unit	Percent of Escrow
(c) Herald Whited 120 Clifton Farm Rd. Honaker, VA 24260	0.045 acres 9/50 of 0.25 acres	0.0766%	<i>n/a</i>
(d) Marty Whited PO Box 0881 Lebanon, VA 24266-0881	0.045 acres 9/50 of 0.25 acres	0.0766%	<i>n/a</i>
(e) Cathy Darlene Ward 2014 Miller Creek Rd Swords Creek, VA 24649	0.045 acres 9/50 of 0.25 acres	0.0766%	<i>n/a</i>
(f) Melissa Skeens 120 Clifton Farm Rd Honaker, VA 24260	0.045 acres 9/50 of 0.25 acres	0.0766%	<i>n/a</i>
<b>Acreage in Tract</b>	0.250		
<b>Percentage Resolved in Tract</b>		0.4256%	

Tract #1F, 1.67 acres

COAL OWNERSHIP

(1) Buckhorn Coal Company, Tr.9 P. O. Box 187 Tazewell, VA 24651	1.67 acres	2.8430%	<i>n/a</i>
--	------------	---------	------------

OIL & GAS OWNERSHIP

(1) Michael Whited, et al <i>(previously Columbus Earl Whited heirs)</i> <i>(15 acre tract)</i>	1.67 acres	2.8430%	
(a) Michael Whited PO Box 297 Swords Creek, VA 24696	0.167 acres 1/10 of 1.67 acres	0.2843%	<i>n/a</i>
(b) Ferrell Whited PO Box 1471 Honaker, VA 24260-1471	0.301 acres 9/50 of 1.67 acres	0.5117%	<i>n/a</i>
(c) Herald Whited 120 Clifton Farm Rd. Honaker, VA 24260	0.301 acres 9/50 of 1.67 acres	0.5117%	<i>n/a</i>
(d) Marty Whited PO Box 0881 Lebanon, VA 24266-0881	0.301 acres 9/50 of 1.67 acres	0.5117%	<i>n/a</i>
(e) Cathy Darlene Ward 2014 Miller Creek Rd Swords Creek, VA 24649	0.301 acres 9/50 of 1.67 acres	0.5117%	<i>n/a</i>
(f) Melissa Skeens 120 Clifton Farm Rd Honaker, VA 24260	0.301 acres 9/50 of 1.67 acres	0.5117%	<i>n/a</i>

<b>Acreage in Tract</b>	1.670		
<b>Percentage Resolved in Tract</b>		2.8430%	

Tract #1G, 3.06 acres

COAL OWNERSHIP

(1) Buckhorn Coal Company, Tr.9 P. O. Box 187 Tazewell, VA 24651	3.06 acres	5.2094%	<i>n/a</i>
--	------------	---------	------------

Exhibit EE  
Unit AZ-110  
Docket #VGOB 02-0917-1070-04  
List of Respondents with Royalty Split Agreements/Court Orders/HB2058  
(58.74 Acre Unit)

	Acres in Unit	Interest in Unit	Percent of Escrow
<b><u>OIL &amp; GAS OWNERSHIP</u></b>			
(1) Michael Whited, et al <i>(previously Columbus Earl Whited heirs)</i> <i>(26.40 acre tract)</i>	3.06 acres	5.2094%	
(a) Michael Whited PO Box 297 Swords Creek, VA 24696	0.306 acres 1/10 of 1.67 acres	0.5209%	<i>n/a</i>
(b) Ferrell Whited PO Box 1471 Honaker, VA 24260-1471	0.551 acres 9/50 of 1.67 acres	0.9377%	<i>n/a</i>
(c) Herald Whited 120 Clifton Farm Rd. Honaker, VA 24260	0.551 acres 9/50 of 1.67 acres	0.9377%	<i>n/a</i>
(d) Marty Whited PO Box 0881 Lebanon, VA 24266-0881	0.551 acres 9/50 of 1.67 acres	0.9377%	<i>n/a</i>
(e) Cathy Darlene Ward 2014 Miller Creek Rd Swords Creek, VA 24649	0.551 acres 9/50 of 1.67 acres	0.9377%	<i>n/a</i>
(f) Melissa Skeens 120 Clifton Farm Rd Honaker, VA 24260	0.551 acres 9/50 of 1.67 acres	0.9377%	<i>n/a</i>
<b>Acreage in Tract</b>	3.060		
<b>Percentage Resolved in Tract</b>		5.2094%	
<b><u>Tract #1H, 6.18 acres</u></b>			
<b><u>COAL OWNERSHIP</u></b>			
(1) Buckhorn Coal Company, Tr.9 P. O. Box 187 Tazewell, VA 24651	6.18 acres	10.5209%	<i>n/a</i>
<b><u>OIL &amp; GAS OWNERSHIP</u></b>			
(1) Mike Rasnake Heirs, Devisees, Successors or Assigns <i>(11 Acre Tract)</i> <i>(aka Peggy Rasnake, et al)</i>	6.18 acres	10.5209%	
(a) Peggy Rasnake, widow 73 Miller Creek Rd. Honaker, VA 24260	4.120 acres 2/3 of 6.18 acres	7.0140%	<i>n/a</i>
(b) Bobby Lee Rasnake 1233 Miller Creek Rd. Honaker, VA 24260	1.030 acres 1/6 of 6.18 acres	1.7535%	<i>n/a</i>
(c) Donna Jean Whitt 6980 Drill Rd. Honaker, VA 24260	1.030 acres 1/6 of 6.18 acres	1.7535%	<i>n/a</i>
<b>Acreage in Tract</b>	6.180		
<b>Percentage Resolved in Tract</b>		10.5209%	

Exhibit EE  
Unit AZ-110  
Docket #VGOB 02-0917-1070-04  
List of Respondents with Royalty Split Agreements/Court Orders/HB2058  
(58.74 Acre Unit)

	Acres in Unit	Interest in Unit	Percent of Escrow
<b><u>Tract #1I, 0.61 acres</u></b>			
<b><u>COAL OWNERSHIP</u></b>			
(1) Buckhorn Coal Company, Tr.9 P. O. Box 187 Tazewell, VA 24651	0.61 acres	1.0385%	<i>n/a</i>
<b><u>OIL &amp; GAS OWNERSHIP</u></b>			
(1) Roger Lee Dye 1229 Miller Creek Rd. Rowe, VA 24646	0.61 acres	1.0385%	<i>n/a</i>
<b><u>Tract #1K, 0.08 acres</u></b>			
<b><u>COAL OWNERSHIP</u></b>			
(1) Buckhorn Coal Company, Tr.9 P. O. Box 187 Tazewell, VA 24651	0.08 acres	0.1362%	<i>n/a</i>
<b><u>OIL &amp; GAS OWNERSHIP</u></b>			
(1) James E. Dye, et ux. Box 304 Oakwood, VA 24639	0.08 acres	0.1362%	<i>n/a</i>
<b><u>Tract #1M, 4.59 acres</u></b>			
<b><u>COAL OWNERSHIP</u></b>			
(1) Buckhorn Coal Company, Tr.9 P. O. Box 187 Tazewell, VA 24651	4.59 acres	7.8141%	<i>n/a</i>
<b><u>OIL &amp; GAS OWNERSHIP</u></b>			
(1) Maggie Lee Dye 1322 Miller Creek Road Rowe, VA 24646	4.59 acres	7.8141%	<i>n/a</i>
<b><u>Tract #2A, 9.97 acres</u></b>			
<b><u>COAL OWNERSHIP</u></b>			
(1) Buckhorn Coal Company (J.Fuller 453 Ac.Tract) P. O. Box 187 Tazewell, VA 24651	9.97 acres	16.9731%	<i>n/a</i>
<b><u>OIL &amp; GAS OWNERSHIP</u></b>			
(1) Maggie Lee Dye 1322 Miller Creek Road Rowe, VA 24646	9.97 acres	16.9731%	<i>n/a</i>
<b><u>Tract #2B, 0.44 acres</u></b>			
<b><u>COAL OWNERSHIP</u></b>			
(1) Buckhorn Coal Company (J.Fuller 453 Ac.Tract) P. O. Box 187 Tazewell, VA 24651	0.44 acres	0.7491%	<i>n/a</i>
<b><u>OIL &amp; GAS OWNERSHIP</u></b>			
(1) Mary Dye, et al. (5.06 Acre Tract)	0.44 acres	0.7491%	

**Exhibit EE**  
**Unit AZ-110**  
**Docket #VGOB 02-0917-1070-04**  
**List of Respondents with Royalty Split Agreements/Court Orders/HB2058**  
**(58.74 Acre Unit)**

	Acres in Unit	Interest in Unit	Percent of Escrow
(a) Mary Dye 21377 Sims Rd. Abingdon, VA 24211	0.147 acres 1/3 of 0.44 acres	0.2497%	<i>n/a</i>
(b) Allen Dye 19433 Avon-Belden Road Grafton, OH 44044	0.049 acres 1/9 of 0.44 acres	0.0832%	<i>n/a</i>
(c) Mack Dye Heirs, Devisees, Successors or Assigns			
(c.1) Linda Dye 2956 East 65th Street Cleveland, OH 11427	0.049 acres 1/9 of 0.23 acres	0.0832%	<i>n/a</i>
(d) Russell H. Dye, Jr. 1456 Buckingham Gate Blvd., Unit F Cuyahoga Falls, OH 44221-5515	0.049 acres 1/9 of 0.44 acres	0.0832%	<i>n/a</i>
(e) Nancy Gioitta 13580 Brookhaven Brookpark, OH 44142	0.049 acres 1/9 of 0.44 acres	0.0832%	<i>n/a</i>
(f) Janice Workman 7762 State Road Parma, OH 44134	0.049 acres 1/9 of 0.44 acres	0.0832%	<i>n/a</i>
<b>Acreage in Tract</b>	0.391		
<b>Percentage Resolved in Tract</b>		0.2497%	
<b>Total Acreage Resolved</b>	57.421		
<b>Total Percentage Resolved</b>		97.7249%	

**AFFIDAVIT OF MAILING**

COMMONWEALTH OF VIRGINIA  
COUNTY OF **RUSSELL**


**Applicant:** CNX Gas Company LLC  
**Relief Sought:** Disbursement Petition for AZ110  
VGOB: 02-0917-1070-04

I, Anita D. Duty, after being duly sworn upon oath, state as follows:

1. I am the Pooling Supervisor for CNX Land Resources, Inc. and am responsible for the notification process required by Va. Code Ann. §45.1-361.19 of the Code of Virginia and 4VAC25-160-40.

2. That on **February 12, 2016** a true and correct copy of the Notice of Hearing and Exhibits were mailed, via certified mail return receipt requested, based upon information and belief, the names and last-known addresses, where such addresses are known, of the parties owning an interest in this cause are set forth and attached hereto.


3. Notice of this cause has therefore been served by mail pursuant to the applicable statutes and rules of the Board.

  
Anita D. Duty  
Pooling Supervisor  
for CNX Land LLC

STATE OF VIRGINIA

COUNTY OF TAZEWELL, TO-WIT:

TAKEN, SUBSCRIBED AND SWORN to before me this 3rd day of March,  
2016.

  
Notary Public

My commission expires: 12/31/2019



CERTIFICATION OF NOTICE  
CNX Gas Company LLC

Unit AZ110  
VGOB 02-0917-1070-04

**Disbursement**

Russell County

<b>Last Name</b>	<b>First Name</b>	<b>MAILED</b>	<b>RECEIPT #</b>		<b>RECEIVED</b>
Buckhorn Coal Company		2/12/16	7015152000012434	8368	2/16/2016
Perkins	Earnest & Nancy L	2/12/16	7015152000012434	8344	2/16/2016
Perkins	Lowie	2/12/16	7015152000012434	8337	2/16/2016

English

Customer Service

USPS Mobile



Quick Tools

Mail & Ship

Track & Manage

Postal Store

B

# USPS Tracking®



Tracking Number: 70151520000124348368

## Product & Tracking Information

Avi

Postal Product:

Features:

Certified Mail™

Text I

Email

DATE & TIME	STATUS (if ITEM)	LOCATION
February 16, 2016 , 1:36 pm	Delivered	TAZEWELL, VA 24651
Your item was delivered at 1:36 pm on February 16, 2016 in TAZEWELL, VA 24651.		
February 16, 2016 , 10:17 am	Available for Pickup	TAZEWELL, VA 24651
February 13, 2016 , 6:51 pm	Departed USPS Facility	CHARLESTON, WV 25350
February 12, 2016 , 11:00 pm	Arrived at USPS Facility	CHARLESTON, WV 25350

**SENDER: COMPLETE THIS SECTION**

- Complete items 1, 2, and 3.
- Print your name and address on the reverse so that we can return the card to you.
- Attach this card to the back of the mailpiece, or on the front if space permits.

1. Article Addressed to:

Earnest & Nancy L Perkins  
1450 Drill Rd  
Honaker VA 24260



9590 9403 0923 5223 4089 84

2. Article Number (Transfer from service label)

7015 1520 0001 2434 8344

**COMPLETE THIS SECTION ON DELIVERY**

A. Signature

X *Earnest Perkins*  Agent  Addressee

B. Received by (Printed Name)

*Earnest Perkins*

C. Date of Delivery

*2-16-16*

D. Is delivery address different from item 1?  Yes  
If YES, enter delivery address below:  No

3. Service Type

- Adult Signature
- Adult Signature Restricted Delivery
- Certified Mail®
- Certified Mail Restricted Delivery
- Collect on Delivery
- Collect on Delivery Restricted Delivery
- Insured Mail
- Insured Mail Restricted Delivery (over \$500)
- Priority Mail Express®
- Registered Mail™
- Registered Mail Restricted Delivery
- Return Receipt for Merchandise
- Signature Confirmation™
- Signature Confirmation Restricted Delivery

*A7110 D.5b* Domestic Return Receipt

**SENDER: COMPLETE THIS SECTION**

- Complete items 1, 2, and 3.
- Print your name and address on the reverse so that we can return the card to you.
- Attach this card to the back of the mailpiece, or on the front if space permits.

Lowie Perkins  
1452 DRILL RD  
Honaker VA 24260-7348



9590 9403 0923 5223 4090 04

2. Article Number (Transfer from service label)

7015 1520 0001 2434 8337

**COMPLETE THIS SECTION ON DELIVERY**

A. Signature

X *Lowie Perkins*  Agent  Addressee

B. Received by (Printed Name)

*Lowie Perkins*

C. Date of Delivery

*2-16-16*

D. Is delivery address different from item 1?  Yes  
If YES, enter delivery address below:  No

3. Service Type

- Adult Signature
- Adult Signature Restricted Delivery
- Certified Mail®
- Certified Mail Restricted Delivery
- Collect on Delivery
- Collect on Delivery Restricted Delivery
- Insured Mail
- Insured Mail Restricted Delivery (over \$500)
- Priority Mail Express®
- Registered Mail™
- Registered Mail Restricted Delivery
- Return Receipt for Merchandise
- Signature Confirmation™
- Signature Confirmation Restricted Delivery

*A7110 D.5b* Domestic Return Receipt

**Exhibit J**  
**Unit AZ110 Escrow Account Reconciliation**  
**VGOB 02-0917-1070**

CNX Deposit Information		
Check Date	Check Number	Total
9/24/2004	41756	\$7,389.87
10/25/2004	42927	\$406.47
11/24/2004	43973	\$377.13
12/24/2004	45611	\$401.38
1/25/2005	46542	\$4,003.62
2/25/2005	47813	\$511.79
3/24/2005	49013	\$450.84
4/25/2005	50329	\$409.94
5/25/2005	51565	\$486.77
6/24/2005	52636	\$382.78
7/25/2005	53792	\$495.77
8/25/2005	55150	\$420.68
9/23/2005	56476	\$413.48
10/25/2005	57759	\$409.63
11/25/2005	59047	\$460.55
12/23/2005	60949	\$1,110.77
1/25/2006	62081	\$757.62
2/24/2006	63601	\$713.27
3/24/2006	64963	\$618.00
4/25/2006	66277	\$526.25
5/25/2006	67626	\$332.36
6/23/2006	68977	\$201.94
7/25/2006	71184	\$249.23
8/25/2006	99	\$273.23
9/25/2006	1256	\$274.26
10/25/2006	2660	\$382.33
11/25/2006	4091	\$318.97
12/25/2006	5665	\$226.47
1/25/2007	6915	\$270.10
1/31/2007	8193	\$158.41
2/25/2007	9320	\$687.97
3/25/2007	10853	\$471.41
4/25/2007	12301	\$646.36
5/25/2007	14930	\$830.51
6/25/2007	15922	\$765.50
7/25/2007	17385	\$930.17
8/25/2007	18872	\$890.99
9/25/2007	20468	\$711.37
10/25/2007	22041	\$718.29
11/25/2007	24223	\$689.30
12/25/2007	25462	\$889.65
1/25/2008	27056	\$1,024.89
2/25/2008	28707	\$1,035.15
3/25/2008	30139	\$1,179.60
4/25/2008	31782	\$1,119.25
5/25/2008	33367	\$1,362.62
6/25/2008	35076	\$1,324.43
7/25/2008	36852	\$1,945.76
8/25/2008	38635	\$1,920.13
9/25/2008	40449	\$2,159.51
10/25/2008	42567	\$1,432.07
11/25/2008	44873	\$1,261.26
12/25/2008	47021	\$1,096.25
1/25/2009	48638	\$844.55
2/25/2009	51986	\$892.39
3/25/2009	53795	\$776.89

Escrow Bank Data															
Date	Escrow Royalty Deposits	Income	\$ Mktet Int	CDARS Int	Fees	Distributions	Audit Costs	Corrections	Gain/Loss	Royalty Bonus	Total Int. and Fees	Bank Balance	Running Balance	Difference	
9/30/2004	\$7,389.87	\$0.00				\$0.00					\$0.00	\$7,389.87	\$7,389.87	\$0.00	
10/31/2004	\$406.47	\$4.65				\$0.00					\$4.65	\$7,800.99	\$7,800.99	\$0.00	
11/30/2004	\$377.13	\$6.08				\$0.00					\$6.08	\$8,184.20	\$8,184.20	\$0.00	
12/31/2004	\$402.73	\$6.31				\$0.00					\$6.31	\$8,593.24	\$8,591.89	-\$1.35	
1/31/2005	\$4,003.62	\$13.01				\$0.00					\$13.01	\$12,609.87	\$12,608.52	-\$1.35	
2/28/2005	\$511.79	\$15.39				\$0.00					\$15.39	\$13,137.05	\$13,135.70	-\$1.35	
3/31/2005	\$450.84	\$15.50				\$0.00					\$15.50	\$13,603.39	\$13,602.04	-\$1.35	
4/30/2005	\$409.94	\$21.01				\$0.00					\$21.01	\$14,034.34	\$14,032.99	-\$1.35	
5/31/2005	\$486.77	\$22.46				\$0.00					\$22.46	\$14,543.57	\$14,542.22	-\$1.35	
6/30/2005	\$382.78	\$25.10				\$0.00					\$25.10	\$14,951.45	\$14,950.10	-\$1.35	
7/31/2005	\$495.77	\$26.61				\$0.00					\$26.61	\$15,473.83	\$15,472.48	-\$1.35	
8/31/2005	\$420.68	\$30.78				\$0.00					\$30.78	\$15,925.29	\$15,923.94	-\$1.35	
9/30/2005	\$413.48	\$33.98				\$0.00					\$33.98	\$16,372.75	\$16,371.40	-\$1.35	
10/31/2005	\$409.63	\$35.91				\$0.00					\$35.91	\$16,818.29	\$16,816.94	-\$1.35	
11/30/2005	\$460.55	\$37.90				\$0.00					\$37.90	\$17,316.74	\$17,315.39	-\$1.35	
12/31/2005	\$1,110.77	\$40.98				\$0.00					\$40.98	\$18,468.49	\$18,467.14	-\$1.35	
1/31/2006	\$757.62	\$48.46				\$0.00					\$48.46	\$19,274.57	\$19,273.22	-\$1.35	
2/28/2006	\$713.27	\$51.92				\$0.00					\$51.92	\$20,039.76	\$20,038.41	-\$1.35	
3/31/2006	\$618.00	\$53.88				\$0.00					\$53.88	\$20,711.64	\$20,710.29	-\$1.35	
4/30/2006	\$526.25	\$65.81				\$0.00					\$65.81	\$21,303.70	\$21,302.35	-\$1.35	
5/31/2006	\$332.36	\$64.47				\$0.00					\$64.47	\$21,700.53	\$21,699.18	-\$1.35	
6/30/2006	\$201.94	\$68.07				\$0.00					\$68.07	\$21,970.54	\$21,969.19	-\$1.35	
7/31/2006	\$249.23	\$68.83				\$0.00					\$68.83	\$22,288.60	\$22,287.25	-\$1.35	
8/31/2006	\$0.00	\$74.97				\$0.00					\$74.97	\$22,363.57	\$22,363.45	-\$0.12	
9/30/2006													\$22,909.71	\$22,909.71	\$0.00
10/31/2006	\$382.33	\$86.78				\$0.00					\$86.78	\$23,460.63	\$23,378.82	-\$81.81	
11/30/2006	\$318.97	\$90.50				(\$1.59)					\$88.91	\$23,868.51	\$23,786.70	-\$81.81	
12/31/2006	\$226.47	\$92.74				(\$12.72)					\$80.02	\$24,175.00	\$24,093.19	-\$81.81	
1/31/2007	\$270.10	\$88.37				\$0.00						\$24,363.29	\$24,363.29	\$0.00	
2/28/2007	\$0.00	\$85.94				\$0.00					\$88.37	\$24,533.47	\$24,610.07	\$76.60	
3/31/2007	\$846.38	\$81.48				\$0.00					\$85.94	\$24,619.41	\$25,383.98	\$764.57	
4/30/2007	\$1,117.77	\$95.29				\$0.00					\$81.48	\$25,547.27	\$25,936.87	\$389.60	
5/31/2007	\$830.51	\$91.34				\$0.00					\$95.29	\$26,760.33	\$26,678.52	-\$81.81	
6/30/2007	\$0.00	\$98.02				\$0.00					\$91.34	\$27,682.18	\$27,600.37	-\$81.81	
7/31/2007	\$1,695.67	\$194.72				\$0.00					\$98.02	\$27,780.20	\$28,463.89	\$683.69	
8/31/2007	\$890.99	\$100.55				\$0.00					\$194.72	\$29,573.23	\$29,588.78	\$15.55	
9/30/2007	\$711.37	\$163.83				\$0.00					\$100.55	\$30,564.77	\$30,580.32	\$15.55	
10/31/2007	\$0.00	\$105.35				\$0.00					\$163.83	\$31,439.97	\$31,455.52	\$15.55	
11/30/2007	\$1,407.59	\$111.52				\$0.00					\$105.35	\$31,545.32	\$32,279.16	\$733.84	
12/31/2007	\$889.65	\$105.83				\$0.00					\$111.52	\$33,064.43	\$33,079.98	\$15.55	
1/31/2008	\$1,024.89	\$86.57				\$0.00					\$105.83	\$34,059.91	\$34,075.46	\$15.55	
2/29/2008	\$1,035.15	\$75.57				\$0.00					\$86.57	\$35,171.37	\$35,186.92	\$15.55	
3/31/2008	\$1,179.60	\$67.95				\$0.00					\$75.57	\$36,282.09	\$36,297.64	\$15.55	
4/30/2008	\$1,119.25	\$52.53				\$0.00					\$67.95	\$37,529.64	\$37,545.19	\$15.55	
5/31/2008	\$1,362.62	\$44.69				\$0.00					\$52.53	\$38,701.42	\$38,716.97	\$15.55	
6/30/2008	\$1,324.43	\$45.98				\$0.00					\$44.69	\$40,108.73	\$40,124.28	\$15.55	
7/31/2008	\$1,945.76	\$45.98				\$0.00					\$45.98	\$41,479.14	\$41,494.69	\$15.55	
8/31/2008	\$1,920.13	\$61.19				\$0.00					\$45.98	\$43,470.88	\$43,486.43	\$15.55	
9/30/2008	\$2,159.51	\$56.73				\$0.00					\$61.19	\$45,452.20	\$45,467.75	\$15.55	
10/31/2008	\$1,432.07	\$47.65				\$0.00					\$56.73	\$47,668.44	\$47,683.99	\$15.55	
11/30/2008	\$1,261.26	\$64.86				\$0.00					\$47.65	\$49,148.16	\$49,163.71	\$15.55	
12/31/2008	\$1,096.25	\$26.92				\$0.00					\$64.86	\$50,474.28	\$50,489.83	\$15.55	
1/1/2009	\$0.00	\$2.51				\$0.00					\$26.92	\$51,597.45	\$51,613.00	\$15.55	
2/28/2009	\$1,736.94	(\$4.72)				\$0.00					\$2.51	\$51,599.96	\$52,460.06	\$860.10	
3/31/2009	\$776.89	\$13.13				\$0.00					(\$4.72)	\$53,332.18	\$53,347.73	\$15.55	
											\$13.13	\$54,122.20	\$54,137.75	\$15.55	



**Exhibit J  
Unit AZ110 Escrow Account Reconciliation  
VGOB 02-0917-1070**

CNX Deposit Information		
Check Date	Check Number	Total
12/18/2013	E000018189	\$27.77
3/20/2014	E000022377	\$38.89
5/19/2014	E000026086	\$37.23
6/30/2014	E000029035	\$14.26
7/18/2014	E000029603	\$15.81
8/21/2014	E000031353	\$15.28
9/18/2014	E000033220	\$14.96
10/20/2014	E000037073	\$12.83
11/19/2014	E000038605	\$13.02
12/22/2014	E000040401	\$13.09
1/20/2015	E000042220	\$12.14
2/19/2015	E000044235	\$14.16
3/19/2015	E000046035	\$9.27
4/21/2015	E000047956	\$7.99
5/20/2015	E000050747	\$7.43
6/23/2015	E000052738	\$5.02
7/20/2015	E000054695	\$5.99
8/24/2015	E000056685	\$7.27
9/22/2015	E000058616	\$7.91
10/22/2015	E000062962	\$8.04
11/24/2015	E000064554	\$6.52

Escrow Bank Data														Running Balance	Difference
Date	Escrow Royalty Deposits	Income	\$ Mkt Int	CDARS Int	Fees	Distributions	Audit Costs	Corrections	Gain/Loss	Royalty Bonus	Total Int. and Fees	Bank Balance			
12/31/2013	\$27.77		\$0.39	\$0.00	(\$0.19)						\$0.20	\$2,344.37	\$2,365.23	\$20.86	
1/31/2014			\$0.40	\$0.00	(\$0.20)						\$0.20	\$2,344.57	\$2,365.43	\$20.86	
2/28/2014			\$0.34	\$0.00	(\$0.20)						\$0.14	\$2,344.71	\$2,365.57	\$20.86	
3/31/2014	\$38.89		\$0.37	\$0.00	(\$0.20)						\$0.17	\$2,383.77	\$2,404.63	\$20.86	
4/30/2014			\$0.38	\$0.00	(\$0.20)						\$0.18	\$2,383.95	\$2,404.81	\$20.86	
5/31/2014	\$37.23		\$0.40	\$0.00	(\$0.20)						\$0.20	\$2,421.38	\$2,442.24	\$20.86	
6/30/2014			\$0.39	\$0.00	(\$0.20)						\$0.19	\$2,421.57	\$2,456.69	\$35.12	
7/31/2014	\$30.07		\$0.40	\$0.00	(\$0.20)						\$0.20	\$2,451.84	\$2,472.70	\$20.86	
8/31/2014	\$15.28		\$0.41		(\$0.20)						\$0.21	\$2,467.33	\$2,488.19	\$20.86	
9/30/2014	\$14.96		\$0.40		(\$0.20)						\$0.20	\$2,482.49	\$2,503.35	\$20.86	
10/31/2014	\$12.83		\$0.41		(\$0.21)						\$0.20	\$2,495.52	\$2,516.38	\$20.86	
11/30/2014	\$13.02		\$0.43		(\$0.21)						\$0.22	\$2,508.76	\$2,529.62	\$20.86	
12/31/2014	\$13.09		\$0.81		(\$0.21)						\$0.60	\$2,522.45	\$2,543.31	\$20.86	
1/31/2015	\$12.14		\$0.62		(\$0.21)						\$0.41	\$2,535.00	\$2,555.86	\$20.86	
2/28/2015			\$0.39		(\$0.21)						\$0.18	\$2,535.18	\$2,570.20	\$35.02	
3/31/2015	\$9.27		\$0.42		(\$0.21)						\$0.21	\$2,544.66	\$2,579.68	\$35.02	
4/30/2015	\$7.99		\$0.41		(\$0.21)						\$0.20	\$2,552.85	\$2,587.87	\$35.02	
5/31/2015	\$7.43		\$0.43		(\$0.21)						\$0.22	\$2,560.50	\$2,595.52	\$35.02	
6/30/2015	\$5.02		\$0.41		(\$0.21)						\$0.20	\$2,565.72	\$2,600.74	\$35.02	
7/31/2015	\$5.99		\$0.43	\$0.00	(\$0.21)						\$0.22	\$2,571.93	\$2,606.95	\$35.02	
8/31/2015	\$7.27		\$0.41		(\$0.21)	\$0.00	\$0.00	\$0.00			\$0.20	\$2,579.40	\$2,614.42	\$35.02	
9/30/2015	\$7.91		\$0.38	\$0.00	(\$0.21)	\$0.00	\$0.00	\$0.00			\$0.17	\$2,587.48	\$2,622.50	\$35.02	
10/31/2015	\$8.04		\$0.41	\$0.00	(\$0.22)	\$0.00	\$0.00	\$0.00			\$0.19	\$2,595.71	\$2,630.73	\$35.02	
11/30/2015	\$6.52		\$0.43	\$0.00	(\$0.22)	\$0.00	\$0.00	\$0.00			\$0.21	\$2,602.44	\$2,637.46	\$35.02	
Total											\$3,021.77				

<b>Total Deposited</b>	<b>\$57,152.65</b>
<b>01 Disbursement</b>	<b>-\$38,181.66</b>
<b>02 Disbursement</b>	<b>-\$19,355.30</b>
<b>Interest and Fees</b>	<b>\$3,021.77</b>
<b>Total</b>	<b>\$2,637.46</b>
<b>November 2015 First Bank and Trust balance</b>	<b>\$2,602.44</b>
<b>Difference</b>	<b>\$35.02</b>


**AFFIDAVIT OF MAILING – COAL OWNER**

COMMONWEALTH OF VIRGINIA  
COUNTY OF **RUSSELL**

**Applicant:** CNX Gas Company LLC  
**Relief Sought:** Disbursement Petition for AZ110  
VGOB: 02-0917-1070-04


I, Anita D. Duty, after being duly sworn upon oath, state as follows:

1. I am the Pooling Supervisor for CNX Land LLC and am responsible for the notification process required by Va. Code Ann. §45.1-361.19 of the Code of Virginia and 4VAC25-160-40.
2. That on **August 19, 2015** a true and correct copy of the coal owner dismissal and prior order was hand delivered, based upon information and belief, the names and last-known addresses, where such addresses are known, of the parties owning an interest in this cause are set forth and attached hereto.
3. Notice of this cause has therefore been served by mail pursuant to the applicable statues and rules of the Board.

  
**Anita D. Duty**  
 Pooling Supervisor  
 for CNX Land LLC

STATE OF VIRGINIA  
COUNTY OF TAZEWELL, TO-WIT:

TAKEN, SUBSCRIBED AND SWORN to before me this 9th day of February, 2016.

  
 \_\_\_\_\_  
**Notary Public**

My commission expires: 12/31/2019



CERTIFICATION OF NOTICE  
CNX Gas Company LLC

Unit AZ110  
VGOB 02-0917-1070-04  
**Coal owner dismissal**

Last Name	First Name	MAILED	RECEIPT #	RECEIVED
Buckhorn Coal Company	(Coal Owner)	8/19/15	701434900 1058	8/24/2015

SENDER: COMPLETE THIS SECTION	COMPLETE THIS SECTION ON DELIVERY	
<ul style="list-style-type: none"> <li>■ Complete items 1, 2, and 3. Also complete item 4 if Restricted Delivery is desired.</li> <li>■ Print your name and address on the reverse so that we can return the card to you.</li> <li>■ Attach this card to the back of the mailpiece, or on the front if space permits.</li> </ul>	<p>A. Signature</p> <p>X  <input type="checkbox"/> Agent  <input type="checkbox"/> Addressee</p>	
<p>1. Article Addressed to:</p> <p>Buckhorn Coal Co.  PO Box 187  Tazewell, VA 24651</p>	<p>B. Received by (Printed Name)</p>	<p>C. Date of Delivery</p>
	<p>D. Is delivery address different from item 1? <input type="checkbox"/> Yes  If YES, enter delivery address below: <input type="checkbox"/> No</p> 	
	<p>3. Service Type</p> <p><input checked="" type="checkbox"/> Certified Mail® <input type="checkbox"/> Priority Mail Express™  <input type="checkbox"/> Registered <input checked="" type="checkbox"/> Return Receipt for Merchandise  <input type="checkbox"/> Insured Mail <input type="checkbox"/> Collect on Delivery</p> <p>4. Restricted Delivery? (Extra Fee) <input type="checkbox"/> Yes</p>	
<p>7014 3490 0001 8926 1058  AZ110, III H3</p>		
PS Form 3811, July 2013		Domestic Return Receipt