

BEFORE THE VIRGINIA GAS AND OIL BOARD

PETITIONER: CNX Gas Company LLC

DIVISION OF GAS AND OIL

DOCKET NO: VGOB 01-0320-0877-03

RELIEF SOUGHT: (1) DISBURSEMENT FROM ESCROW REGARDING TRACT(S) 2A, 2B (2) AND AUTHORIZATION FOR DIRECT PAYMENT OF ROYALTIES

HEARING DATE: February 16, 2016

DRILLING UNIT: AY112

RUSSELL COUNTY, VIRGINIA

PETITION FOR ORDER OF DISBURSEMENT OF ESCROW FUNDS

1. Petitioner and its counsel

Petitioner is CNX Gas Company LLC, 627 Claypool Hill Mall Road, Cedar Bluff, VA 24609, (276) 596-5075. Petitioner's counsel is Mark A. Swartz, Hillard & Swartz, LLP, 122 Capital Street, Suite 201, Charleston, WV 25301.

2. Relief Sought

1) the disbursement of escrowed funds heretofore deposited with the Board's Escrow Agent, attributable to of Tracts 2A & 2B, as depicted upon the annexed table; and (2) authorization to begin paying royalties directly to Buckhorn Coal Company, CNX Gas Company LLC and HC Bostic Coal Co., Inc.

3. Legal Authority

Va. Code Ann. § 45.1-361.1 et seq., 4 VAC 25-160-140., and relevant Virginia Gas and Oil Board Orders ("Board") heretofore promulgated pursuant to law.

4. Type of Well(s)

Coalbed Methane

5. Factual basis for relief requested

- a. Buckhorn Coal Company & CNX Gas Company LLC have entered into royalty split agreement (s). Said royalty split agreement(s) allow the Applicant and Designated Operator to pay royalties directly to the persons identified in Exhibit EE.
- b. HC Bostic Coal Co., Inc. is the gas claimants in Tract 2B As such, is entitled to 100% of the CBM royalties now in escrow and as may be hereafter payable. See Va. Code Ann. § 45.1-361.22:2.A.
- c. That CNX Gas Company LLC has given the notice(s) required by § 45.1-361.22:2.A to all conflicting claimants identified in the above referenced pooling Order and any supplemental Orders pertaining thereto.
- d. That none of the conflicting claimants noticed have provided, within 45 days of the notice(s) given as provided in b. above, the Board, its designated agent the Director of the Division of Gas and Oil, the Operator and/or the Applicant evidence of either an agreement regarding the escrowed funds/royalties or a proceeding regarding same.
- e. That a detailed accounting in accordance with the applicable provisions of § 45.1-361.22 is submitted herewith and identified as Exhibit J.
- f. That an Exhibit identified as Table 1 is annexed hereto, and it specifies how the disbursement (s) is to be calculated and paid by the escrow agent.
- g. That Va. Code Ann. § 45.1-361.22:2.A. further provides that the Operator shall pay such royalties as may hereafter be payable directly to the gas claimant HC Bostic Coal Co., Inc and not escrow same. See Exhibit EE annexed hereto.

6. Attestation

The foregoing Petition to the best of my knowledge, information, and belief is true and correct.

PROPERTY LINES SHOWN WERE TAKEN FROM MAPS PROVIDED BY CONSOL Inc. AND WERE NOT SURVEYED.

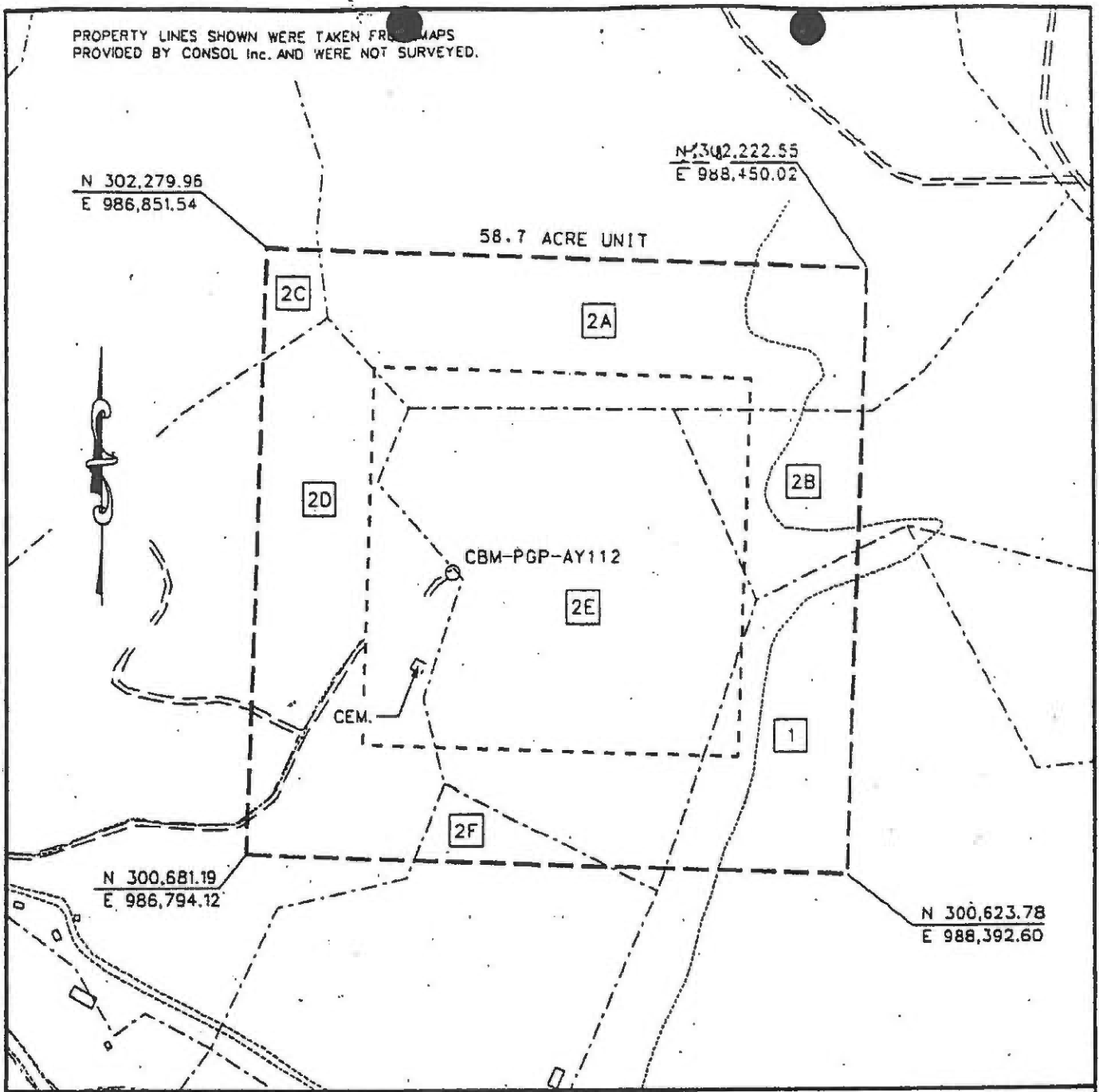


EXHIBIT A
MIDDLE RIDGE 1 FIELD
UNIT AY-112
FORCE POOLING
VCOB-01-0320-0877

Company Pocahontas Gas Partnership Well Name and Number UNIT AY112
 Tract No. _____ Elevation _____ Quadrangle Honaker
 County Russell District New Garden Scale: 1" = 400' Date 4/3/01
 This plat is a new plat X ; an updated plat _____ ; or a final plat _____

Form DGO-GO-7
Rev. 9/91

Charles E. May (Affix Seal)
Licensed Professional Engineer or Licensed Land Surveyor

POCAHONTAS GAS PARTNERSHIP

Unit AY-112

Tract Identifications (58.7 Acre Tract)

1. Buckhorn Coal Company Tr. 8 (Warder # 10 Tract) - Fee
Reserve Coal Properties Company - Below Drainage Coal Leased
Sandy Ridge Energy Company - Above Drainage Coal Leased
Reserve Coal Properties Company - Oil & Gas Leased
Pocahontas Gas Partnership - CBM Leased
6.57 acres 11.1925 %

- 2A. Buckhorn Coal Company (Jacob Fuller 453 Acre Tract) - Coal
Sandy Ridge Energy Company - Above Drainage Coal Leased
Pocahontas Gas Partnership - CBM Leased
Earl Whited or Heirs, Devisees, Successors or Assigns of Dr. L. M. Harrison -
1/8th Surface, Oil & Gas
Pocahontas Gas Partnership - Oil, Gas & CBM Leased
Ellen Brown Heirs, Devisees, Successors or Assigns, et al. - 7/8th Surface, Oil & Gas
Pocahontas Gas Partnership - 21.03% of Oil, Gas, and CBM Leased
12.34 acres 21.0222 %

- 2B. Buckhorn Coal Company (Jacob Fuller 453 Acre Tract) - Coal
Sandy Ridge Energy Company - Above Drainage Coal Leased
Pocahontas Gas Partnership - CBM Leased
H. C. Bostic Coal Company, Inc. - Surface, Oil & Gas
Pocahontas Gas Partnership - Oil, Gas and CBM Leased
4.01 acres 6.8313 %

- 2C. Buckhorn Coal Company (Jacob Fuller 453 Acre Tract) - Coal
Sandy Ridge Energy Company - Above Drainage Coal Leased
Pocahontas Gas Partnership - CBM Leased
Earl Whited or Elijah Stacy Heirs - Surface, Oil & Gas
Pocahontas Gas Partnership - Oil, Gas and CBM Leased
0.85 acres 1.4480 %

- 2D. Buckhorn Coal Company (Jacob Fuller 453 Acre Tract) - Coal
Sandy Ridge Energy Company - Above Drainage Coal Leased
Pocahontas Gas Partnership - CBM Leased
Earl Whited - Surface, Oil & Gas
Pocahontas Gas Partnership - Oil, Gas and CBM Leased
13.92 acres 23.7138 %

- 2E. Buckhorn Coal Company (Jacob Fuller 453 Acre Tract) - Coal
Sandy Ridge Energy Company - Above Drainage Coal Leased
Pocahontas Gas Partnership - CBM Leased
Mike Rasnake, et al. - Oil & Gas
Earl Whited, et al. - Surface
Pocahontas Gas Partnership - Oil, Gas and CBM Leased
19.78 acres 33.6968 %

POCAHONTAS GAS PARTNERSHIP

Unit AY-112

Tract Identifications

(58.7 Acre Tract)

- 2F. Buckhorn Coal Company (Jacob Fuller 453 Acre Tract) - Coal
Sandy Ridge Energy Company - Above Drainage Coal Leased
Pocahontas Gas Partnership - CBM Leased
Mike Rasnake, et al. - Oil & Gas
Earl Whited, et al. - Surface
Pocahontas Gas Partnership - Oil, Gas and CBM Leased
1.23 acres 2.0954 %

Exhibit E
Unit AY-112
Docket #VGOB 01-0320-0877-03
List of Owners/Claimants that require escrow
(58.70 Acre Unit)

	Acres in Unit	Interest in Unit
<u>Tract #2C, 0.85 acres</u>		
<i>Escrow due to Title Conflict</i>		
<u>COAL OWNERSHIP</u>		
(1) Buckhorn Coal Company <i>(Jacob Fuller 453 Acre Tract)</i> P. O. Box 187 Tazewell, VA 24651	0.85 acres	1.4480%
<u>OIL & GAS OWNERSHIP</u>		
(1) Michael Whited, et al <i>(Previously Columbus Earl Whited heirs)</i>	0.85 acres	1.4480%
(a) Michael Whited 2014 Miller Creek Rd. Swords Creek, VA 24649	0.085 acres 1/10 of 0.85 acres	0.1448%
(b) Ferrel Whited PO Box 1471 Honaker, VA 24260	0.153 acres 9/50 of 0.85 acres	0.2606%
(c) Herald Whited 120 Clifton Farm Rd. Honaker, VA 24260	0.153 acres 9/50 of 0.85 acres	0.2606%
(d) Marty Whited PO Box 881 Lebanon, VA 24266-0881	0.153 acres 9/50 of 0.85 acres	0.2606%
(e) Cathy Darlene Ward 2014 Miller Creek Rd Swords Creek, VA 24649	0.153 acres 9/50 of 0.85 acres	0.2606%
(f) Melissa Skeens 120 Clifton Farm Rd Honaker, VA 24260	0.153 acres 9/50 of 0.85 acres	0.2606%
(OR)		
(1) Elijah & Zella Stacy Heirs, Devisees, Successors or Assigns	0.85 acres	1.4480%
(a) Fayne E. Stacy 209 Windham Lane Mars, PA 16046	0.28 acres 1/3 of 0.85 acres	0.4827%
(b) Nancy J. Stacy 2830 German Town Road Oakton, VA 22124	0.14 acres 1/6 of 0.85 acres	0.2413%
(c) Janice Shortridge 9966 Longford Court Veina, VA 22180	0.14 acres 1/6 of 0.85 acres	0.2413%
(d) Myra J. Stacy, widow 2611 Stoneridge Court Arlington, TX 76014		<i>Life Estate</i>
(e) Alan Stacy 2611 Stoneridge Court Arlington, TX 76014	0.28 acres 1/3 of 0.85 acres	0.4827%

Exhibit E
Unit AY-112
Docket #VGOB 01-0320-0877-03
List of Owners/Claimants that require escrow
(58.70 Acre Unit)

	Acres in Unit	Interest in Unit
--	---------------	------------------

Tract #2E, 19.78 acres

COAL OWNERSHIP

(1)	Buckhorn Coal Company <i>(Jacob Fuller 453 Acre Tract)</i> P. O. Box 187 Tazewell, VA 24651	19.78 acres	33.6968%
-----	--	-------------	----------

OIL & GAS OWNERSHIP

The ownership listed below is currently being reviewed and documentation is being requested to verify title.

(1)	Mike Rasnake, et al. <i>35 Acre Tract</i>	19.78 acres	33.6968%
(b)	Frank Webb <i>Address Unknown</i>	9.89 acres 1/2 of 19.78 acres	16.8484%

Tract #2F, 1.23 acres

COAL OWNERSHIP

(1)	Buckhorn Coal Company <i>(Jacob Fuller 453 Acre Tract)</i> P. O. Box 187 Tazewell, VA 24651	1.23 acres	2.0954%
-----	--	------------	---------

OIL & GAS OWNERSHIP

The ownership listed below is currently being reviewed and documentation is being requested to verify title.

(1)	Mike Rasnake, et al. <i>20 Acre Tract</i>	1.23 acres	2.0954%
(b)	Frank Webb <i>Address Unknown</i>	0.615 acres 1/2 of 1.23 acres	1.0477%
(c)	Carrie Dye Heirs, Devisees, Successors or Assigns		
(c.1)	Luther Dye Heirs, Devisees, Successors or Assigns		
(c.1.1)	Betty Hess Dye 508 E. Fincastle Turnpike Tazewell, VA 24651	0.009 acres 1/144 of 1.23 acres	0.0146%
(c.2)	Claude E. Dye Box 85 Jewell Ridge, VA 24622	0.009 acres 1/144 of 1.23 acres	0.0146%
(c.3)	Unice Dye 207 Oliver Avenue Princeton, WV 24740	0.009 acres 1/144 of 1.23 acres	0.0146%
(c.4)	Doris Dye Corns 215 Rosedale Heights Lane Rosedale, VA 24280	0.009 acres 1/144 of 1.23 acres	0.0146%
(c.5)	Delcie Dye Heirs, Devisees, Successors or Assigns		

Exhibit E
Unit AY-112
Docket #VGOB 01-0320-0877-03
List of Owners/Claimants that require escrow
(58.70 Acre Unit)

	Acres in Unit	Interest in Unit
(c.5.1) Deborah Hess 737 Long Branch Rd Swords Creek, VA 24649	0.002 acres 1/720 of 1.23 acres	0.0029%
(c.5.2) Rita Hess 2161 Clarks Valley Rd Swords Creek, VA 24649	0.002 acres 1/720 of 1.23 acres	0.0029%
(c.5.3) Douglas Dye <i>address unknown</i>	0.002 acres 1/720 of 1.23 acres	0.0029%
(c.5.4) Gary Dye 298 Truel Brown Rd Swords Creek, VA 24649	0.002 acres 1/720 of 1.23 acres	0.0029%
(c.5.5) Jeffery Dye PO Box 103 Swords Creek, VA 24649	0.002 acres 1/720 of 1.23 acres	0.0029%
(c.6) Dolphas Dye 171 Truel Brown Rd. Swords Creek, VA 24649	0.009 acres 1/144 of 1.23 acres	0.0146%
(c.7) Cecil Dye 262 Arch Barrett Dr. Rosedale, VA 24280	0.009 acres 1/144 of 1.23 acres	0.0146%
(c.8) Donald Dye Heirs, Devisees, Successors or Assigns		
(c.8.1) Doris E. Dye 292 Arch Barrett Dr. Rosedale, VA 24280	0.009 acres 1/144 of 1.23 acres	0.0146%
(c.9) Ronnie Dye PO Box 308 Swords Creek, VA 24649	0.009 acres 1/144 of 1.23 acres	0.0146%
(c.10) Connie Dye Richardson 383 A E Lane Swords Creek, VA 24649	0.009 acres 1/144 of 1.23 acres	0.0146%
(c.11) Wanda Richardson 215 Rosedale Heights Ln. Rosedale, VA 24280	0.009 acres 1/144 of 1.23 acres	0.0146%
(c.12) Danny Dye 1796 Pine Creek Rd Swords Creek, VA 24649	0.009 acres 1/144 of 1.23 acres	0.0146%
<u>TOTALS:</u>		
Total Acreage in Unit	11.46	
Total Percentage of Unit		19.5187%

Exhibit EE
Unit AY-112
Docket #VGOB 01-0320-0877-03
List of Respondents with Royalty Split/Court Order/HB2058
(58.70 Acre Unit)

	Acres in Unit	Interest in Unit	Percent of Escrow
<u>Tract #2A, 12.34 acres</u>			
<u>COAL OWNERSHIP</u>			
(1) Buckhorn Coal Company <i>(Jacob Fuller 453 Acre Tract)</i> P. O. Box 187 Tazewell, VA 24651	12.34 acres	21.0221%	22.1883% HB2058
<u>OIL & GAS OWNERSHIP</u>			
(1) CNX Gas Company LLC PO Box 643830 Pittsburgh, PA 15264-3830	12.34 acres	21.0221%	22.1883% HB2058
<u>Tract #2B, 4.01 acres</u>			
<u>COAL OWNERSHIP</u>			
(1) Buckhorn Coal Company, Tr.9 <i>(Jacob Fuller 453 Acre Tract)</i> P. O. Box 187 Tazewell, VA 24651	4.01 acres	6.8313%	
<u>OIL & GAS OWNERSHIP</u>			
(1) H.C. Bostic Coal Company, Inc. P.O. Box 220 Swords Creek, VA 24649	4.01 acres	6.8313%	14.4206% HB2058
<u>Tract #2D, 13.92 acres</u>			
<u>COAL OWNERSHIP</u>			
(1) Buckhorn Coal Company <i>(Jacob Fuller 453 Acre Tract)</i> P. O. Box 187 Tazewell, VA 24651	13.92 acres	23.7138%	
<u>OIL & GAS OWNERSHIP</u>			
(1) Michael Whited, et al <i>(Previously Columbus Earl Whited heirs)</i>	13.92 acres	23.7138%	
(a) Michael Whited 2014 Miller Creek Rd. Swords Creek, VA 24649	1.392 acres 1/10 of 13.92 acres	2.3714%	n/a
(b) Ferrel Whited PO Box 1471 Honaker, VA 24260	2.506 acres 9/50 of 13.92 acres	4.2685%	n/a
(c) Herald Whited 120 Clifton Farm Rd. Honaker, VA 24260	2.506 acres 9/50 of 13.92 acres	4.2685%	n/a
(d) Marty Whited PO Box 881 Lebanon, VA 24266-0881	2.506 acres 9/50 of 13.92 acres	4.2685%	n/a

Exhibit EE
Unit AY-112
Docket #VGOB 01-0320-0877-03
List of Respondents with Royalty Split/Court Order/HB2058
(58.70 Acre Unit)

	Acres in Unit	Interest in Unit	Percent of Escrow
(e) Cathy Darlene Ward 2014 Miller Creek Rd Swords Creek, VA 24649	2.506 acres 9/50 of 13.92 acres	4.2685%	<i>n/a</i>
(f) Melissa Skeens 120 Clifton Farm Rd Honaker, VA 24260	2.506 acres 9/50 of 13.92 acres	4.2685%	<i>n/a</i>

Tract #2E, 19.78 acres

COAL OWNERSHIP

(1) Buckhorn Coal Company <i>(Jacob Fuller 453 Acre Tract)</i> P. O. Box 187 Tazewell, VA 24651	19.78 acres	33.6968%	
--	-------------	----------	--

OIL & GAS OWNERSHIP

(1) Mike Rasnake Heirs, Devisees, Successors or Assigns, et al. <i>(35 Acre Tract)</i>	19.78 acres	33.6968%	
(a) Mike Rasnake Heirs, Devisees, Successors or Assigns			
(a.1) Peggy Rasnake 73 Miller Creek Rd. Honaker, VA 24260	9.89 acres 1/2 of 19.78 acres	16.8484%	<i>n/a</i>

Tract #2F, 1.23 acres

COAL OWNERSHIP

(1) Buckhorn Coal Company <i>(Jacob Fuller 453 Acre Tract)</i> P. O. Box 187 Tazewell, VA 24651	1.23 acres	2.0954%	
--	------------	---------	--

OIL & GAS OWNERSHIP

(1) Mike Rasnake Heirs, Devisees, Successors or Assigns, et al. <i>(20 Acre Tract)</i>	1.23 acres	2.0954%	
(a) Mike Rasnake Heirs, Devisees, Successors or Assigns			
(a.1) Peggy Rasnake 73 Miller Creek Rd. Honaker, VA 24260	0.513 acres 5/12 of 1.23 acres	0.8731%	<i>n/a</i>

TOTALS:

Total Acreage in Unit	40.67		
Total Percentage of Unit		69.2888%	

AFFIDAVIT OF MAILING

COMMONWEALTH OF VIRGINIA
COUNTY OF RUSSELL

Applicant: CNX Gas Company LLC
Relief Sought: Disbursement Petition for AY112
VGOB: 01-0320-0877-03

I, Anita D. Duty, after being duly sworn upon oath, state as follows:

1. I am the Pooling Supervisor for CNX Land Resources, Inc. and am responsible for the notification process required by Va. Code Ann. §45.1-361.19 of the Code of Virginia and 4VAC25-160-40.

2. That on **January 13, 2016** a true and correct copy of the Notice of Hearing and Exhibits were mailed, via certified mail return receipt requested, based upon information and belief, the names and last-known addresses, where such addresses are known, of the parties owning an interest in this cause are set forth and attached hereto.

3. Notice of this cause has therefore been served by mail pursuant to the applicable statutes and rules of the Board.




Anita D. Duty
Pooling Supervisor
for CNX Land LLC

STATE OF VIRGINIA

COUNTY OF TAZEWELL, TO-WIT:

TAKEN, SUBSCRIBED AND SWORN to before me this 27th day of January,
2016.



Notary Public

My commission expires: 12/31/2019



CERTIFICATION OF NOTICE
CNX Gas Company LLC

Unit AY112
VGOB 01-0320-0877-03

Disbursement

Russ Co

Last Name	First Name	MAILED	RECEIPT #	RECEIVED
Buckhorn Coal Company		1/13/2016	7015152000012434 8832	1/15/2016
H.C. Bostic Coal Company, Inc		1/13/2016	7015152000012434 8818	1/15/2016
CNX Gas Company LLC		**Hand Delivered**		

SENDER: COMPLETE THIS SECTION

- Complete items 1, 2, and 3.
- Print your name and address on the reverse so that we can return the card to you.
- Attach this card to the back of the mailpiece, or on the front if space permits.

1. Article Addressed to:

Buckhorn Coal Co.
 PO Box 187
 Tazewell, VA 24651



9590 9403 0923 5223 3998 17

2. Article Number (Transfer from service label)


7015 1520 0001 2434 8832

PS Form 3811, July 2015 PSN 7530-02-000-9053

COMPLETE THIS SECTION ON DELIVERY

A. Signature

X *[Signature]*



B. Received by (Printed Name)

C. Date of Delivery

D. Is delivery address different from item 1? Yes
 If YES, enter delivery address below: No

3. Service Type

- Adult Signature
- Adult Signature Restricted Delivery
- Certified Mail®
- Certified Mail Restricted Delivery
- Collect on Delivery
- Collect on Delivery Restricted Delivery

- Priority Mail Express™
- Registered Mail™
- Registered Mail Restricted Delivery
- Return Receipt for Merchandise
- Signature Confirmation™
- Signature Confirmation Restricted Delivery

Restricted Delivery

A7112 D.5b

Domestic Return Receipt

SENDER: COMPLETE THIS SECTION

- Complete items 1, 2, and 3. Also complete item 4 if Restricted Delivery is desired.
- Print your name and address on the reverse so that we can return the card to you.
- Attach this card to the back of the mailpiece, or on the front if space permits.

1. Article Addressed to:

H.C. Basic Coal Company
 PO BOX 220
 Swords Creek, VA 24649

COMPLETE THIS SECTION ON DELIVERY

A. Signature

[Signature]

Agent

Addressee

B. Received by (Printed Name)

C. Date of Delivery

D. Is delivery address different from item 1? Yes
 If YES, enter delivery address below: No

3. Service Type

- Certified Mail®
- Registered
- Insured Mail
- Priority Mail Express™
- Return Receipt for Merchandise
- Collect on Delivery

4. Restricted Delivery? (Extra Fee)

Yes

2. Article Number

7015 1520 0001 2434 8818

PS Form 3811, July 2013

Domestic Return Receipt

A7112 L.5b

**Exhibit J
Unit AY112 Escrow Account Reconciliation
VGOB 01-0320-0877**

CNX Deposit Information		
Issue Date	Check Number	Check Amount
1/18/2012		\$365.04
2/20/2012		\$358.98
3/20/2012		\$277.52
4/20/2012		\$207.96
5/21/2012		\$237.73
6/20/2012		\$170.23
7/25/2012		\$138.76
8/23/2012	0214000348	\$172.43
9/24/2012	0214001792	\$211.66
10/22/2012	0214005761	\$258.11
11/20/2012	0214011364	\$193.54
12/19/2012	0214016631	\$256.67
1/22/2013	0214021893	\$316.28
2/20/2013	E000003932	\$336.68
3/20/2013	E000005042	\$360.52
4/22/2013	E000006125	\$322.68
5/21/2013	E000007310	\$386.07
6/20/2013	E000008625	\$440.58
7/22/2013	E000010027	\$485.81
8/20/2013	E000011371	\$446.72
9/20/2013	E000012678	\$400.92
10/21/2013	E000015887	\$341.78
11/19/2013	E000016980	\$364.00
12/18/2013	E000018342	\$369.89
1/21/2014	E000019692	\$312.59
2/24/2014	E000021174	\$333.87
3/20/2014	E000022552	\$496.64
4/22/2014	E000024542	\$426.81
5/19/2014	E000026261	\$334.24
6/20/2014	E000027877	\$231.13
7/18/2014	E000029838	\$325.71
8/21/2014	E000031590	\$427.12
9/18/2014	E000033472	\$403.65
10/20/2014	E000037309	\$346.36
11/19/2014	E000038849	\$337.61
12/22/2014	E000040641	\$348.48
1/20/2015	E000042459	\$312.47
2/19/2015	E000044485	\$364.12
3/19/2015	E000046288	\$227.25
4/21/2015	E000048202	\$196.45
5/20/2015	E000051000	\$194.81
6/22/2015		\$141.55
7/17/2015		\$146.37
8/21/2015		\$160.84
9/21/2015		\$166.08
10/20/2015		\$168.03
11/20/2015		\$141.32

Escrow Bank Data													
Date	Royalty Deposits	Income	\$ Mkt Int	CDARS Int	Fees	Distributions	Audit Costs	Corrections	Gain/Loss	Total Int. and Fees	Ending Mkt Value	Running Balance	Difference
1/31/2012	\$365.04		\$5.70	\$72.02	(\$13.25)	\$0.00	(\$53.54)			\$10.93	\$159,363.91	\$159,038.41	-\$325.50
2/28/2012	\$358.98		\$4.41	\$66.81	(\$13.28)		(\$27.57)			\$30.37	\$159,753.26	\$159,427.76	-\$325.50
3/31/2012	\$277.52		\$4.81	\$71.36	(\$13.31)		(\$22.38)			\$40.48	\$160,071.26	\$159,745.76	-\$325.50
4/30/2012	\$207.96		\$3.53	\$67.96	(\$13.34)		(\$28.20)			\$29.95	\$160,309.17	\$159,983.67	-\$325.50
5/31/2012	\$237.73		\$2.43	\$70.45	(\$13.36)		(\$11.43)			\$48.09	\$160,594.99	\$160,269.49	-\$325.50
6/30/2012	\$170.23		\$2.13	\$70.05	(\$13.38)		(\$18.30)			\$40.50	\$160,805.72	\$160,480.22	-\$325.50
7/31/2012			\$2.44	\$67.71	(\$13.40)		(\$11.81)			\$44.94	\$160,850.66	\$160,663.92	-\$186.74
8/31/2012	\$311.19		\$2.54	\$61.28	(\$13.40)		(\$60.05)			(\$9.63)	\$161,152.22	\$160,826.72	-\$325.50
9/30/2012			\$1.84	\$56.74	(\$13.43)		(\$15.94)			\$29.21	\$161,181.43	\$161,067.59	-\$113.84
10/31/2012	\$469.77		\$1.83	\$56.67	(\$13.43)		(\$19.92)			\$25.15	\$161,676.35	\$161,350.85	-\$325.50
11/30/2012	\$193.54		\$1.95	\$50.74	(\$13.47)		(\$15.97)			\$23.25	\$161,893.14	\$161,567.64	-\$325.50
12/31/2012	\$256.67		\$1.91	\$44.96	(\$13.49)		(\$19.00)			\$14.38	\$162,164.19	\$161,838.69	-\$325.50
1/31/2013	\$316.28		\$1.91	\$39.74	(\$13.51)		(\$14.51)			\$13.63	\$162,494.10	\$162,168.60	-\$325.50
2/28/2013	\$336.68		\$1.62	\$36.27	(\$13.54)		(\$25.28)			(\$0.93)	\$162,829.85	\$162,504.35	-\$325.50
3/31/2013	\$360.52		\$1.75	\$38.64	(\$13.57)		(\$16.16)			\$10.66	\$163,201.03	\$162,875.53	-\$325.50
4/30/2013	\$322.68		\$1.42	\$36.72	(\$13.60)					\$24.54	\$163,548.25	\$163,222.75	-\$325.50
5/31/2013	\$386.07		\$1.40	\$37.88	(\$13.63)					\$25.65	\$163,959.97	\$163,634.47	-\$325.50
6/30/2013	\$440.58		\$1.30	\$37.62	(\$13.66)					\$8.96	\$164,409.51	\$164,084.01	-\$325.50
7/31/2013	\$485.81		\$0.88	\$39.06	(\$13.70)					\$26.24	\$164,921.56	\$164,596.06	-\$325.50
8/31/2013	\$446.72		\$1.02	\$39.22	(\$13.74)					\$26.50	\$165,394.78	\$165,069.28	-\$325.50
9/30/2013	\$400.92		\$0.98	\$37.97	(\$13.78)					\$25.17	\$165,820.87	\$165,495.37	-\$325.50
10/31/2013	\$341.78		\$1.08	\$39.20	(\$13.82)					\$26.46	\$166,189.11	\$165,863.61	-\$325.50
11/30/2013	\$364.00		\$1.12	\$36.94	(\$13.85)					\$24.21	\$166,577.32	\$166,251.82	-\$325.50
12/31/2013	\$369.89		\$1.23	\$37.51	(\$13.88)					\$24.86	\$166,972.07	\$166,646.57	-\$325.50
1/31/2014	\$312.59		\$1.34	\$38.46	(\$13.91)					\$25.89	\$167,310.55	\$166,985.05	-\$325.50
2/28/2014	\$333.87		\$1.18	\$35.22	(\$13.94)					\$22.46	\$167,666.88	\$167,341.38	-\$325.50
3/31/2014	\$496.64		\$1.36	\$39.44	(\$13.97)					\$26.83	\$168,190.35	\$167,864.85	-\$325.50
4/30/2014	\$426.81		\$0.90	\$39.10	(\$14.02)					\$25.98	\$168,643.14	\$168,317.64	-\$325.50
5/31/2014	\$334.24		\$0.96	\$41.50	(\$14.05)					\$28.41	\$169,005.79	\$168,680.29	-\$325.50
6/30/2014	\$231.13		\$0.98	\$40.16	(\$14.08)					\$27.06	\$169,263.98	\$168,938.48	-\$325.50
7/31/2014	\$325.71		\$1.07	\$41.55	(\$14.11)					\$28.51	\$169,618.20	\$169,292.70	-\$325.50
8/31/2014	\$427.12		\$1.12	\$41.69	(\$14.13)					\$28.68	\$170,074.00	\$169,748.50	-\$325.50
9/30/2014	\$403.65		\$1.15	\$39.41	(\$14.13)					\$26.43	\$170,504.08	\$170,178.58	-\$325.50
10/31/2014	\$346.36		\$1.27	\$40.35	(\$14.21)					\$27.41	\$170,877.85	\$170,552.35	-\$325.50
11/30/2014	\$337.61		\$0.91	\$40.01	(\$14.24)					\$26.68	\$171,242.14	\$170,916.64	-\$325.50
12/31/2014	\$348.48		\$0.51	\$34.17	(\$14.24)					\$20.44	\$171,611.06	\$171,285.56	-\$325.50
1/31/2015	\$312.47		\$7.89	\$25.96	(\$14.30)					\$19.55	\$171,943.08	\$171,617.58	-\$325.50
2/28/2015	\$364.12		\$12.21	\$17.86	(\$14.33)					\$15.74	\$171,958.82	\$171,997.44	\$38.62
3/31/2015	\$227.25		\$16.04	\$18.57	(\$14.33)					\$20.28	\$172,570.47	\$172,244.97	-\$325.50
4/30/2015	\$196.45		\$17.56	\$11.45	(\$14.35)					\$14.66	\$172,781.58	\$172,456.08	-\$325.50
5/31/2015	\$194.81		\$20.74	\$8.45	(\$14.40)					\$14.79	\$172,991.18	\$172,665.68	-\$325.50
6/30/2015	\$141.55		\$20.21	\$8.21	(\$14.42)					\$14.00	\$173,146.73	\$172,821.23	-\$325.50
7/31/2015	\$146.37		\$21.62	\$7.48	(\$14.43)					\$14.67	\$173,307.77	\$172,982.27	-\$325.50
8/31/2015	\$160.84		\$22.89	\$3.22	(\$14.44)	\$0.00	\$0.00	\$0.00		\$11.67	\$173,480.28	\$173,154.78	-\$325.50
9/30/2015	\$166.08		\$23.38	\$12.55	(\$14.46)	\$0.00	\$0.00	\$0.00		\$21.47	\$173,667.83	\$173,342.33	-\$325.50
10/31/2015	\$168.03		\$26.48	\$0.36	(\$14.47)	\$0.00	\$0.00	\$0.00		\$12.37	\$173,848.23	\$173,522.73	-\$325.50
11/30/2015	\$141.32		\$27.30	\$0.38	(\$14.49)	\$0.00	\$0.00	\$0.00		\$13.19	\$174,002.74	\$173,677.24	-\$325.50
Total										\$17,580.95			

Total	\$275,812.05
01 Disbursement	-49,919.88
02 Disbursement	-69,795.88
Interest & Fees	\$17,580.95
Grand Total	\$173,677.24
Nov. 2015 First Bank and Trust bala	\$174,002.74
Difference	-\$325.50

AFFIDAVIT OF MAILING – COAL OWNER

COMMONWEALTH OF VIRGINIA
COUNTY OF **RUSSELL**

Applicant: CNX Gas Company LLC
Relief Sought: Disbursement Petition for AY112
VGOB: 01-0320-0877-03

I, Anita D. Duty, after being duly sworn upon oath, state as follows:


1. I am the Pooling Supervisor for CNX Land Resources, Inc. and am responsible for the notification process required by Va. Code Ann. §45.1-361.19 of the Code of Virginia and 4VAC25-160-40.
2. That on September, 15, 2015 a true and correct copy of the coal owner dismissal and prior order were mailed, via certified mail return receipt requested, based upon information and belief, the names and last-known addresses, where such addresses are known, of the parties owning an interest in this cause are set forth and attached hereto.
3. Notice of this cause has therefore been served by mail pursuant to the applicable statues and rules of the Board.



Anita D. Duty
 Pooling Supervisor
 for CNX Land LLC


STATE OF WEST VIRGINIA
COUNTY OF MERCER, TO-WIT:

TAKEN, SUBSCRIBED AND SWORN to before me this 13 day of January,
2016.



 Notary Public

My commission expires: April 9, 2023



CERTIFICATION OF NOTICE
CNX Gas Company LLC

Unit AY112
VGOB 01-0320-0877-03
coal owner dismissal

Last Name	First Name	MAILED	RECEIPT #	RECEIVED
Buckhorn Coal Company(Coal Owner)		9/15/2015	7015152000035333 5887	9/21/2015

SENDER: COMPLETE THIS SECTION

- Complete items 1, 2, and 3.
- Print your name and address on the reverse so that we can return the card to you.
- Attach this card to the back of the mailpiece, or on the front if space permits.

1. Article Addressed to:

BUCKHOEN COAL CO.

P.O. BOX 187

TRAEWELL, VA 24651-0187



9590 9403 0698 5196 3261 38

Article Number

7015 1520 0003 5333 5887

PS Form 3811, April 2015 PSN 7530-02-000-9053

COMPLETE THIS SECTION ON DELIVERY

A. Signature Agent Addressee

B. Received by (Printed Name) _____ C. Date of Delivery _____

D. Is delivery address different from form 1? Yes No
If YES, enter delivery address below: _____



3. Service Type
- Adult Signature Restricted Delivery
 - Adult Signature Restricted Delivery
 - Certified Mail®
 - Collect on Delivery
 - Collect on Delivery Restricted Delivery
 - Mail Restricted Delivery
 - Priority Mail Express®
 - Registered Mail™
 - Registered Mail Restricted Delivery
 - Return Receipt for Merchandise
 - Signature Confirmation™
 - Signature Confirmation Restricted Delivery

Domestic Return Receipt

AY 112