

BEFORE THE VIRGINIA GAS AND OIL BOARD

PETITIONER: CNX Gas Company LLC

DIVISION OF GAS AND OIL

DOCKET NO: VGOB 97-0617-0587-03

RELIEF SOUGHT: (1) DISBURSEMENT FROM ESCROW REGARDING TRACT(S) A portion of 16B, 8 (2) AND AUTHORIZATION FOR DIRECT PAYMENT OF ROYALTIES

HEARING DATE: January 19, 2016

DRILLING UNIT: VP8SGU2

BUCHANAN COUNTY, VIRGINIA

PETITION FOR ORDER OF DISBURSEMENT OF ESCROW FUNDS

1. Petitioner and its counsel

Petitioner is CNX Gas Company LLC, 627 Claypool Hill Mall Road, Cedar Bluff, VA 24609, (276) 596-5075. Petitioner's counsel is Mark A. Swartz, Hillard & Swartz, LLP, 122 Capital Street, Suite 201, Charleston, WV 25301.

2. Relief Sought

1) the disbursement of escrowed funds heretofore deposited with the Board's Escrow Agent, attributable to of Tracts 8 & 16B, as depicted upon the annexed table; and (2) authorization to begin paying royalties directly to CNX Gas Company LLC, Harrison-Wyatt LLC, Eddie Dwight Blankenship, & Danny Carlos Blankenship.

3. Legal Authority

Va. Code Ann. § 45.1-361.1 et seq., 4 VAC 25-160-140., and relevant Virginia Gas and Oil Board Orders ("Board") heretofore promulgated pursuant to law.

4. Type of Well(s)

Coalbed Methane

5. Factual basis for relief requested

- a. Harrison Wyatt LLC and Danny Carlos Blankenship have entered into royalty agreement(s). Said royalty split agreement allows the Applicant and Designated Operator to pay royalties directly to the persons identified in Exhibit EE annexed hereto and the annexed Table, further, specifies how said royalties are to be divided and paid.
- b. CNX Gas Company LLC & Eddie Dwight Blankenship is the gas claimants in Tract 8 & 16B As such, is entitled to 100% of the CBM royalties now in escrow and as may be hereafter payable. See Va. Code Ann. § 45.1-361.22:2.A.
- c. That CNX Gas Company LLC has given the notice(s) required by § 45.1-361.22:2.A to all conflicting claimants identified in the above referenced pooling Order and any supplemental Orders pertaining thereto.
- d. That none of the conflicting claimants noticed have provided, within 45 days of the notice(s) given as provided in b. above, the Board, its designated agent the Director of the Division of Gas and Oil, the Operator and/or the Applicant evidence of either an agreement regarding the escrowed funds/royalties or a proceeding regarding same.
- e. That a detailed accounting in accordance with the applicable provisions of § 45.1-361.22 is submitted herewith and identified as Exhibit J.
- f. That an Exhibit identified as Table 1 is annexed hereto, and it specifies how the disbursement (s) is to be calculated and paid by the escrow agent.
- g. That Va. Code Ann. § 45.1-361.22:2.A. further provides that the Operator shall pay such royalties as may hereafter be payable directly to the gas claimant and not escrow same. See Exhibit EE annexed hereto.

6. Attestation

The foregoing Petition to the best of my knowledge, information, and belief is true and correct.

CONSOL Inc.
Plat Legend
Property and Lease Information
Unit VP 8 SGU-2

1. Levisa Coal Corporation, et al, Tr. 7 - Coal, Oil & Gas
Coal Lessees
Island Creek Coal Company - coal below Tiller
Jewell Smokeless Coal Corporation - Tiller and above
Buchanan Production Company - Oil & Gas Lessee
Buchanan Production Company - CBM Lessee
34.24 acres - 1.99533%
2. Levisa Coal Corporation, et al, Tr. 68 - Coal, Oil & Gas
Coal Lessees
Island Creek Coal Company - coal below Tiller
Jewell Smokeless Coal Corporation - Tiller and above
Buchanan Production Company - Oil & Gas Lessee
Buchanan Production Company - CBM Lessee
81.26 acres - 4.73540%
3. Levisa Coal Corporation, et al, Tr. 9 - Coal, Oil & Gas
Coal Lessees
Island Creek Coal Company - coal below Tiller
Jewell Smokeless Coal Corporation - Tiller and above
Buchanan Production Company - Oil & Gas Lessee
Buchanan Production Company - CBM Lessee
45.22 acres - 2.63518%
4. Georgia Pacific Corpation, Tr. 1 - Coal, Oil & Gas
Coal Lessees
Island Creek Coal Company - coal below Tiller
Jewell Smokeless Coal Corporation - Tiller and above
Buchanan Production Company - CBM Lessee
131.98 acres - 7.69110%
5. Levisa Coal Corporation, et al, Tr. 8 - Coal, Oil & Gas
Coal Lessees
Island Creek Coal Company - coal below Tiller
Jewell Smokeless Coal Corporation - Tiller and above
Buchanan Production Company - Oil & Gas Lessee
Buchanan Production Company - CBM Lessee
7.19 acres - 0.41900%
6. Yukon Pocahontas Coal Co. et al, Tr. 12 - Coal, Oil & Gas
Coal Lessees
Island Creek Coal Company - coal below Tiller
Jewell Smokeless Coal Corporation - Tiller and above
Buchanan Production Company - CBM Lessee
50.61 acres - 2.94928%

7. Yukon Pochahontas Coal Co. et al, Tr. 131 - Coal, Oil & Gas
Coal Lessees
Island Creek Coal Company - coal below Tiller
Jewell Smokeless Coal Corporation - Tiller and above
Buchanan Production Company - CBM Lessee
554.17 acres - 32.29410%
8. Big Axe Land Company, Tr. 30 - Coal
Coal Lessees
Island Creek Coal Company - coal below Tiller
Jewell Smokeless Coal Corporation - Tiller and above
Island Creek Coal Company - Oil & Gas
Buchanan Production Company - CBM Lessee
3.63 acres - 0.21154%
9. Yukon Pochahontas Coal Co. et al, Tr. 8 - Coal, Oil & Gas
Coal Lessees
Island Creek Coal Company - coal below Tiller
Jewell Smokeless Coal Corporation - Tiller and above
Buchanan Production Company - CBM Lessee
49.66 acres - 2.89392%
- 10A. Big Axe Land Company, Tr. 1 - Coal
Coal Lessees
Island Creek Coal Company - coal below Tiller
Jewell Smokeless Coal Corporation - Tiller and above
Garden Realty Corporation - Oil & Gas
Buchanan Production Company - Oil & Gas Lessee
Buchanan Production Company - CBM Lessee
51.45 acres - 2.99823%
- 10B. Big Axe Land Company, Tr. 1 - Coal
Coal Lessees
Island Creek Coal Company - coal below Tiller
Jewell Smokeless Coal Corporation - Tiller and above
Oakwood Gathering Company - Oil & Gas
Buchanan Production Company - Oil & Gas Lessee
Buchanan Production Company - CBM Lessee
98.27 acres - 5.72666%
- 10C. Big Axe Land Company, Tr. 1 - Coal
Coal Lessees
Island Creek Coal Company - coal below Tiller
Jewell Smokeless Coal Corporation - Tiller and above
Garden Realty Corporation - Oil & Gas
Buchanan Production Company - Oil & Gas Lessee
Buchanan Production Company - CBM Lessee
44.53 acres - 2.59497%

- 10D. Big Axe Land Company, Tr. 1 - Coal
 Coal Lessees
 Island Creek Coal Company - coal below Tiller
 Jewell Smokeless Coal Corporation - Tiller and above
 Garden Realty Corporation - Oil & Gas
 Buchanan Production Company - Oil & Gas Lessee
 Buchanan Production Company - CBM Lessee
 3.77 acres - 0.21970%
11. Yukon Pocahontas Coal Co. et al, Tr. 55 - Coal, Oil & Gas
 Coal Lessees
 Island Creek Coal Company - coal below Tiller
 Jewell Smokeless Coal Corporation - Tiller and above
 Buchanan Production Company - CBM Lessee
 156.95 acres - 9.14622%
12. Big Axe Land Company, Tr. 8 - Coal, Oil & Gas
 Coal Lessees
 Island Creek Coal Company - coal below Tiller
 Jewell Smokeless Coal Corporation - Tiller and above
 Buchanan Production Company - Oil & Gas Lessee
 Buchanan Production Company - CBM Lessee
 39.70 acres - 2.31351%
13. Yukon Pocahontas Coal Co. et al, Tr. 128 - Coal, Oil & Gas
 Coal Lessees
 Island Creek Coal Company - coal below Tiller
 Jewell Smokeless Coal Corporation - Tiller and above
 Buchanan Production Company - CBM Lessee
 208.86 acres - 12.17126%
14. Yukon Pocahontas Coal Co. et al, Tr. 130 - Coal, Oil & Gas
 Coal Lessees
 Island Creek Coal Company - coal below Tiller
 Jewell Smokeless Coal Corporation - Tiller and above
 Buchanan Production Company - CBM Lessee
 58.44 acres - 3.40557%
15. Big Axe Land Company, Tr. 3 - Coal, Oil & Gas
 Coal Lessees
 Island Creek Coal Company - coal below Tiller
 Jewell Smokeless Coal Corporation - Tiller and above
 Buchanan Production Company - Oil & Gas Lessee
 Buchanan Production Company - CBM Lessee
 82.41 acres - 4.80242%
- 16A. Big Axe Land Company, Tr. 2 - Coal
 Coal Lessees
 Island Creek Coal Company - coal below Tiller
 Jewell Smokeless Coal Corporation - Tiller and above
 Jerry Raines - Oil & Gas
 Buchanan Production Company - CBM Lessee
 12.55 acres - 0.73135%

16B. Big Axe Land Company, Tr. 2 - Coal
Coal Lessees
Island Creek Coal Company - coal below Tiller
Jewell Smokeless Coal Corporation - Tiller and above
Iris Lee Nunley - Oil & Gas
Buchanan Production Company - Oil & Gas Lessee
Buchanan Production Company - CBM Lessee
1.12 acres - 0.06527%

VGOB Disbursement

Unit VP8SGU2

VGOB-97-0617-0587-03

Table 1

Tracts: A portion of 16B, 8

Fractional	Net Acreage	Royalty	Escrowed	Percent of	Disbursement			
Ownership	Ownership	Split	Acres	Escrowed				
in Tract	inTract	Agreement	Disbursed	Disbursed				
			44.45000					
8	Tract 8 (total acreage)		3.63					
1	8	CNX Gas Company LLC\P.O. Box 643830, Canonsburg, PA 15264-3830	3.6300	100.00%	3.6300	8.1665%	\$7,872.69	
	16B	Tract 16B (total acreage)		1.12				
1	16B	Harrison Wyatt L.L.C.\PO Box 11000, Danville, VA 24543	1/4	0.2800	50.00%	0.1400	0.3150%	\$303.63
2	16B	Eddie Dwight Blankenship\131 Hub Lane, Lebanon, VA 24266-5551	1/4	0.2800	100.00%	0.2800	0.6299%	\$607.26
3	16B	Danny Carlos Blankenship\P.O. Box 151, Rowe, VA 24646	1/4	0.2800	50.00%	0.1400	0.3150%	\$303.63

Wells contributing to the escrow account:

Exhibit E
 VP8-SGU2
 Docket # VGOB 97-0617-0587-03
 List of Respondents in escrow
 (1716.01 Acre Unit)

	Acres in Unit	Percent of Unit
<u>Tract #12 - 39.70 acres</u>		
<i>This tract is being escrowed due to Surface Owner Claim</i>		
<u>COAL OWNERSHIP</u>		
(1) Harrison-Wyatt LLC, Tr 1 PO Box 11000 Danville, VA 24543	39.70 acres	2.3135%
<u>OIL & GAS OWNERSHIP</u>		
(1) Harrison-Wyatt LLC, Tr 1 PO Box 11000 Danville, VA 24543	39.70 acres	2.3135%
<i>(Surface Owner - CBM Claimant)</i>		
B.F. McGlothlin Heirs, Devisees, Successors or Assigns	39.70 acres	2.3135%
(1) E.P. McGlothlin Heirs, Devisees, Successors or Assigns		
(a) Bennie McGlothlin Heirs, Devisees, Successors or Assigns		
(a.1) Shauna Condry 505 Lucy Rd. Kingsport, TN 37660-6530	0.401 acres 1/99 of 39.70 acres	0.0234%
(a.2) Jon McGlothlin 1605 Seaver Road Kingsport, TN 37660	0.401 acres 1/99 of 39.70 acres	0.0234%
(a.3) Logan McGlothlin 424 Creekside Dr. Mt. Caramel, TN 37645	0.401 acres 1/99 of 39.70 acres	0.0234%
(b) Bonnie McGlothlin 2267 Roberts Creek Rd. Hiltons, VA 24258	1.203 acres 1/33 of 39.70 acres	0.0701%
(c) Ralph Edward McGlothlin 94 Collins Crest Cedar Bluff, VA 24609	1.203 acres 1/33 of 39.70 acres	0.0701%
(2) H.L. McGlothlin Heirs, Devisees, Successors or Assigns		
(a) Robert D. McGlothlin Heirs, Devisees, Successors or Assigns		
(a.1) Patricia S. McGlothlin 6293 Wilderness Road Dublin, VA 24084	1.805 acres 1/22 of 39.70 acres	0.1052%
(a.2) Harold McGlothlin Heirs, Devisees, Successors or Assigns		
(a.2.1) Ruby B. McGlothlin Heirs, Devisees, Successors or Assigns		
(a.2.1.1) Ann Lilly 16540 Heron Coach Way #40 Fort Myers, FL 33908	1.805 acres 1/22 of 39.70 acres	0.1052%

Exhibit E
VP8-SGU2
Docket # VGOB 97-0617-0587-03
List of Respondents in escrow
(1716.01 Acre Unit)

	Acres in Unit	Percent of Unit
(3) Helen E. Counts 1334 Augusta Street Bluefield, WV 24701	3.609 acres 1/11 of 39.70 acres	0.2103%
(4) B.F. McGlothlin Heirs, Devisees, Successors or Assigns		
(a) Joseph Blair McGlothlin P. O. Box 71 Cedar Bluff, VA 24609	1.805 acres 1/22 of 39.70 acres	0.1052%
(b) Katherine M. & John Warren 2208 Wingfield Road Charlottesville, VA 22901	1.805 acres 1/22 of 39.70 acres	0.1052%
(5) Nannie P. Lockhart Heirs, Devisees, Successors or Assigns		
(a) Violet Doris Smith 9625 Alfaree Rd. Richmond, VA 23237	1.805 acres 1/22 of 39.70 acres	0.1052%
(b) Fred Presley 6814 Pounding Mill Branch Rd. Pounding Mill, VA 24637	1.805 acres 1/22 of 39.70 acres	0.1052%
(6) J.S. McGlothlin Heirs, Devisees, Successors or Assigns		
(a) Donald S. McGlothlin Sr. Heirs, Devisees, Successors or Assigns		
(a.1) Mary McGlothlin P.O. Box 909 Grundy, VA 24614	1.203 acres 1/33 of 39.70 acres	0.0701%
(b) Billy Sue Dixon Heirs, Devisees, Successors or Assigns		
(b.1) Hobart Dixon 14121 Heather Rd. Bristol, VA 24202	1.203 acres 1/33 of 39.70 acres	0.0701%
(c) Peggy & Henry Durham 607 S. Westland Ave. Tampa, FL 33606	1.203 acres 1/33 of 39.70 acres	0.0701%
(7) Rose Myrtle Wampler Heirs, Devisees, Successors or Assigns		
(a) Sherry W. Bennett 155 Mountain Ave Rocky Mount, VA 24151	1.203 acres 1/33 of 39.70 acres	0.0701%
(b) Pauline W. Shortridge 9217 Brentsville Road Manassas, VA 20112	1.203 acres 1/33 of 39.70 acres	0.0701%
(c) F.E. Wampler 5124 Garden Place Court Rock Hill, SC 29732	1.203 acres 1/33 of 39.70 acres	0.0701%
(8) Woodrow McGlothlin Heirs, Devisees, Successors or Assigns		
(a) Trustee Woodrow McGlothlin Trust c/o Thomas D. McGlothlin, Executor 1005 Glenway Avenue Bristol, VA 24201	3.609 acres 1/11 of 39.70 acres	0.2103%

Exhibit E
 VP8-SGU2
 Docket # VGOB 97-0617-0587-03
 List of Respondents in escrow
 (1716.01 Acre Unit)

	Acres in Unit	Percent of Unit
(9) John W. McGlothlin Heirs, Devisees, Successors or Assigns		
(a) Francis Ann Borkey 9608 Gaslight Place Richmond, VA 23229	0.516 acres 1/77 of 39.70 acres	0.0300%
(b) James Lloyd McGlothlin 998 Glenwood Street Cedar Bluff, VA 24609	0.516 acres 1/77 of 39.70 acres	0.0300%
(c) Una Lee Mulligan Bailey Box 51 Richlands, VA 24641	0.516 acres 1/77 of 39.70 acres	0.0300%
(d) Cecil Earl McGlothlin Heirs, Devisees, Successors or Assigns		
(d.1) McGlothlin Living Trust Joyce McGlothlin, Trustee PO Box 2417 Cookeville, TN 38502	0.516 acres 1/77 of 39.70 acres	0.0300%
(e) Norman L. McGlothlin 6239 Oakleaf Lane N. Fayetteville, PA 17222	0.516 acres 1/77 of 39.70 acres	0.0300%
(f) Ernest McGlothlin Heirs, Devisees, Successors or Assigns		
(f.1) Doris Ann McGlothlin 104 Up Hill Drive Swords Creek, VA 24649	1.031 acres 2/77 of 39.70 acres	0.0601%
(g) Harvey G. McGlothlin Heirs, Devisees, Successors or Assigns		
(g.1) Dorothy Mullins Heirs, Devisees, Successors or Assigns		
(g.1.1) Ann Mullins Washburn 3343 Notingham Drive Tallahassee, FL 32312	0.602 acres 1/66 of 39.70 acres	0.0351%
(g.1.2) Michael M. Mullins 1445 Westerly Terrace Los Angeles, CA 90026	0.602 acres 1/66 of 39.70 acres	0.0351%
(g.2) Charles Robert Dixon Heirs, Devisees, Successors or Assigns		
(g.2.1) Charleen Dixon Seale 2653 Suffolk St. Kingsport, TN 37660	1.203 acres 1/33 of 39.70 acres	0.0701%
(g.3) Gladys Jessee 413 North Street Richlands, VA 24641 4/30/12 Bad address per returned mail	1.203 acres 1/33 of 39.70 acres	0.0701%
(h) Frankie Mae Street Heirs, Devisees, Successors or Assigns (1/11)		
(h.1) W.A. Street Heirs Trust (1/11)		
(h.1.1) W.A. Street Heirs Trust c/o Hiram A. Street 4601 Gulf Shore Blvd., North Enclave No. 10 Naples, FL 33910	0.902 acres 1/44 of 39.70 acres	0.0526%

Exhibit E
 VP8-SGU2
 Docket # VGOB 97-0617-0587-03
 List of Respondents in escrow
 (1716.01 Acre Unit)

	Acres in Unit	Percent of Unit
(h.1.2) W.A. Street Heirs Trust c/o Nicholas D. Street 101 Lick Branch Rd. Bristol, TN 37620 <i>3/20/12 Bad address per returned mail</i>	0.902 acres 1/44 of 39.70 acres	0.0526%
(h.1.3) W.A. Street Heirs Trust c/o James H. Street PO Box 2100 Grundy, VA 24614	0.902 acres 1/44 of 39.70 acres	0.0526%
(h.1.4) W.A. Street Heirs Trust c/o Daniel Street PO Box 2100 Grundy, VA 24614	0.902 acres 1/44 of 39.70 acres	0.0526%

Tract #16B - 1.12 acres

COAL OWNERSHIP

(1) Harrison-Wyatt LLC, Tr 2 PO Box 11000 Danville, VA 24543	1.12 acres	0.0653%
--	------------	---------

OIL & GAS OWNERSHIP

The respondents listed below did not respond timely to the W9 request and will continue to be escrowed.

(1) Darrell Blankenship, et al. ** (25.00 acre tract) <i>(Iris Lee Nunley Heirs, Devisees, Successors or Assigns)</i>	1.12 acres	0.0653%
(b) Darrell Blankenship HC65 Box 1A Rowe, VA 24646	0.280 acres 1/4 of 1.12 acres	0.0163%
(c) Deborah Jean Mendez 1454 Duckhorn ST. NW Concord, NC 28027	0.280 acres 1/4 of 1.12 acres	0.0163%

TOTAL ACRES IN ESCROW:

Acreage in Unit	40.2600	
Percentage of Unit		2.3461%

Exhibit EE
 VP8SGU2
 Docket # VGOB 97-0617-0587-03
 List of Respondents with Royalty Split Agreements/Court Orders/HB2058

	Acres in Unit	Percent of Unit	Percent of Escrow
<u>Tract #8 - 3.63 acres</u>			
<u>COAL OWNERSHIP</u>			
(1) Harrison-Wyatt LLC, Tr 30 PO Box 11000 Danville, VA 24543	3.63 acres	0.2115%	<i>n/a</i>
<u>OIL & GAS OWNERSHIP</u>			
(1) CNX Gas Company P.O. Box 643830 Canonsburg, PA 15264-3830	3.63 acres	0.2115%	8.1665% -100% HB2058
<u>Tract #10A - 51.45 acres</u>			
<u>COAL OWNERSHIP</u>			
(1) Harrison-Wyatt LLC, Tr 1 PO Box 11000 Danville, VA 24543	51.45 acres	2.9982%	<i>n/a</i>
<u>OIL & GAS OWNERSHIP</u>			
(1) Garden Realty Corporation 108 Bexley Rd. Mooresville, TN 28117	51.45 acres	2.9982%	<i>n/a</i>
<u>Tract #10B - 98.27 acres</u>			
<u>COAL OWNERSHIP</u>			
(1) Harrison-Wyatt LLC, Tr 1 PO Box 11000 Danville, VA 24543	98.27 acres	5.7267%	<i>n/a</i>
<u>OIL & GAS OWNERSHIP</u>			
(1) CNX Gas Company P.O. Box 643830 Canonsburg, PA 15264-3830	98.27 acres	5.7267%	<i>n/a</i>
<u>Tract #10C - 44.53 acres</u>			
<u>COAL OWNERSHIP</u>			
(1) Harrison-Wyatt LLC, Tr 1 PO Box 11000 Danville, VA 24543	44.53 acres	2.5950%	<i>n/a</i>
<u>OIL & GAS OWNERSHIP</u>			
(1) Garden Realty Corporation 108 Bexley Rd. Mooresville, TN 28117	44.53 acres	2.5950%	<i>n/a</i>
<u>Tract #10D - 3.77 acres</u>			
<u>COAL OWNERSHIP</u>			
(1) Harrison-Wyatt LLC, Tr 1 PO Box 11000 Danville, VA 24543	3.77 acres	0.2197%	<i>n/a</i>

Exhibit EE
 VP8SGU2
 Docket # VGOB 97-0617-0587-03
 List of Respondents with Royalty Split Agreements/Court Orders/HB2058

	Acres in Unit	Percent of Unit	Percent of Escrow
<u>OIL & GAS OWNERSHIP</u>			
(1) Garden Realty Corporation 108 Bexley Rd. Mooresville, TN 28117	3.77 acres	0.2197%	<i>n/a</i>
<u>Tract #16B - 1.12 acres</u>			
<u>COAL OWNERSHIP</u>			
(1) Harrison-Wyatt LLC, Tr 2 PO Box 11000 Danville, VA 24543	1.12 acres	0.0653%	0.3150% -50%
<u>OIL & GAS OWNERSHIP</u>			
(1) Darrell Blankenship, et al. ** (25.00 acre tract) <i>(Iris Lee Nunley Heirs, Devisees, Successors or Assigns)</i>	1.12 acres	0.0653%	
(a) Eddie Dwight Blankenship 131 Hub Lane Lebanon, VA 24266-5551	0.280 acres 1/4 of 1.12 acres	0.0163%	0.6299% -100% HB2058
(d) Danny Carlos Blankenship P.O. Box 151 Rowe, VA 24646	0.280 acres 1/4 of 1.12 acres	0.0163%	0.3150% -50%

AFFIDAVIT OF MAILING

COMMONWEALTH OF VIRGINIA
COUNTY OF **BUCHANAN**

Applicant: CNX Gas Company LLC
Relief Sought: Disbursement Petition for VP8SGU2
VGOB: 97-0617-0587-03


I, Anita D. Duty, after being duly sworn upon oath, state as follows:

1. I am the Pooling Supervisor for CNX Land Resources, Inc. and am responsible for the notification process required by Va. Code Ann. §45.1-361.19 of the Code of Virginia and 4VAC25-160-40.
2. That on December 18, 2015 a true and correct copy of the Notice of Hearing and Exhibits were mailed, via certified mail return receipt requested, based upon information and belief, the names and last-known addresses, where such addresses are known, of the parties owning an interest in this cause are set forth and attached hereto.
3. Notice of this cause has therefore been served by mail pursuant to the applicable statutes and rules of the Board.


Anita D. Duty
Pooling Supervisor
for CNX Land LLC

STATE OF WEST VIRGINIA
COUNTY OF MERCER, TO-WIT:

TAKEN, SUBSCRIBED AND SWORN to before me this 7th day of January,
2016.


Notary Public

My commission expires: Apr. 9, 2023



CERTIFICATION OF NOTICE

CNX Gas Company LLC

Unit VP8SGU2

VGOB 97-0617-0587-03

Disbursement


Last Name	First Name	MAILED	RECEIPT #	Received
Blankenship	Danny Carlos	12/18/2015	70151520000124 7606	12/24/2015
Blankenship	Eddie Dwight	12/18/2015	70151520000124 7590	In Transit
Harrison-Wyatt LLC		12/18/2015	70151520000124 7583	12/24/2015
CNX Gas Company LLC		**Hand Delivered**		

SENDER: COMPLETE THIS SECTION

- Complete items 1, 2, and 3.
- Print your name and address on the reverse so that we can return the card to you.
- Attach this card to the back of the mailpiece, or on the front if space permits.

1. Article Addressed to:

Danny Carlos Blankenship
 PO Box 151
 ROWE VA 24646-0151



9590 9403 0923 5223 4080 38

2. Article Number (Transfer from service label)

7015 1520 0001 2434 7606
 PS Form 3811, July 2010 PSN 7530-02-000-9003

COMPLETE THIS SECTION ON DELIVERY

A. Signature

X Danny Blankenship Agent
 Addressed to

B. Received by (Printed Name) C. Date of Delivery

Danny Blankenship 7/15

D. Is delivery address different from item 1? Yes No
 If YES, enter delivery address below: No

3. Service Type

- Adult Signature
- Registered Mail™
- Certified Mail®
- Return Receipt for Merchandise
- Collect on Delivery Restricted Delivery
- Signature Confirmation™
- Insured Mail (over \$500)
- Priority Mail Express®
- Registered Mail™
- Return Receipt for Merchandise
- Signature Confirmation™
- Restricted Delivery

S61P886VA Domestic Return Receipt

SENDER: COMPLETE THIS SECTION

- Complete items 1, 2, and 3.
- Print your name and address on the reverse so that we can return the card to you.
- Attach this card to the back of the mailpiece, or on the front if space permits.

1. Article Addressed to:

Harrison-Wyatt, LLC
 PO Box 11000
 DANVILLE VA 24543-5017



9590 9403 0923 5223 4080 52

2. Article Number (Transfer from service label)

7015 1520 0001 2434 7567
 PS Form 3811, July 2010 PSN 7530-02-000-9003

COMPLETE THIS SECTION ON DELIVERY

A. Signature

Danny Blankenship Agent
 Addressed to

B. Received by (Printed Name) C. Date of Delivery

Danny Blankenship 7/15

D. Is delivery address different from item 1? Yes No
 If YES, enter delivery address below: No

3. Service Type

- Adult Signature
- Registered Mail™
- Certified Mail®
- Return Receipt for Merchandise
- Collect on Delivery Restricted Delivery
- Signature Confirmation™
- Insured Mail (over \$500)
- Priority Mail Express®
- Registered Mail™
- Return Receipt for Merchandise
- Signature Confirmation™
- Restricted Delivery

S61P886VA Domestic Return Receipt

English

Customer Service

USPS Mobile



Quick Tools

Mail & Ship

Track & Manage

Postal Store

ES

USPS Tracking®



Tracking Number: 70151520000124347590

Product & Tracking Information

Av:

Postal Product:

Features:

Certified Mail™

Text:

DATE & TIME

STATUS OF ITEM

LOCATION

Email

December 25, 2015 , 8:04 pm

Departed USPS Facility

KNOXVILLE, TN 37950

Your item departed our USPS facility in KNOXVILLE, TN 37950 on December 25, 2015 at 8:04 pm. The item is currently in transit to the destination.

December 24, 2015 , 9:18 am

Arrived at USPS Facility

KNOXVILLE, TN 37950

December 23, 2015 , 3:58 am

Departed USPS Facility

CHARLESTON, WV 25350

December 22, 2015 , 10:32 pm

Arrived at USPS Facility

CHARLESTON, WV 25350

Exhibit J
Unit VP8SGU2 Escrow Account Reconciliation
VGOB 97-0617-0587

CNX Deposit Information		
Check Date	Check Number	Total
5/22/1998	3283	\$6,687.25
6/25/1998	3457	\$714.99
7/24/1998	3642	\$633.22
8/25/1998	3836	\$397.15
9/25/1998	4042	\$534.29
10/24/1998	4469	\$259.76
11/25/1998	4600	\$149.46
12/24/1998	4945	\$422.50
1/25/1999	5086	\$480.71
2/25/1999	5280	\$529.41
3/25/1999	5466	\$302.04
4/24/1999	5629	\$225.05
5/25/1999	5771	\$206.51
6/25/1999	5955	\$502.96
7/24/1999	6136	\$1,342.58
8/25/1999	6369	\$464.43
9/25/1999	6591	\$514.20
10/25/1999	6815	\$924.53
11/25/1999	7062	\$920.23
12/22/1999	7418	\$693.38
1/25/2000	7601	\$902.03
2/25/2000	7833	\$439.79
3/24/2000	8069	\$594.51
4/25/2000	8324	\$694.24
5/25/2000	8566	\$749.34
6/23/2000	8825	\$879.85
7/25/2000	9074	\$858.10
8/25/2000	9373	\$1,192.16
9/25/2000	9670	\$1,173.05
10/25/2000	9979	\$917.89
11/24/2000	10221	\$926.22
12/22/2000	10604	\$992.03
1/25/2001	10886	\$1,879.62
2/23/2001	11223	\$3,974.16
3/23/2001	11605	\$4,783.06
4/25/2001	11918	\$2,642.99
5/25/2001	12303	\$2,475.09
6/25/2001	12633	\$2,410.32
7/25/2001	13048	\$2,258.97
8/24/2001	13451	\$2,109.95
9/25/2001	13751	\$845.56
10/25/2001	14099	\$1,518.67
11/23/2001	14430	\$892.92
12/24/2001	15113	\$659.44
1/25/2002	15397	\$542.02
2/25/2002	15715	\$940.36
3/25/2002	16016	\$833.63
4/25/2002	16768	\$550.39
5/24/2002	17176	\$797.84
6/25/2002	17834	\$828.99
7/25/2002	18404	\$761.33
8/23/2002	19011	\$493.83
9/25/2002	19898	\$691.70
10/25/2002	20216	\$699.45
11/25/2002	20864	\$626.99
12/24/2002	22342	\$705.51

Escrow Bank Data														
Date	Escrow Royalty Deposits	Income	\$ Mkt Int	CDARS Int	Fees	Distributions	Audit Costs	Corrections	Gain/Loss	Royalty Bonus	Total Int. and Fees	Bank Balance	Running Balance	Difference
5/31/1998													\$6,687.25	\$6,687.25
6/30/1998	\$6,687.25	\$21.98			0				\$0.60		\$22.58	\$6,709.83	\$7,424.82	\$714.99
7/31/1998											\$0.00		\$8,058.04	\$8,058.04
8/31/1998											\$0.00		\$8,455.19	\$8,455.19
9/30/1998											\$0.00		\$8,989.48	\$8,989.48
10/31/1998											\$0.00		\$9,249.24	\$9,249.24
11/30/1998											\$0.00		\$9,398.70	\$9,398.70
12/31/1998	\$2,688.87	\$173.19			0				\$18.39		\$191.58	\$9,590.28	\$10,012.78	\$422.50
1/31/1999	\$422.50	\$47.43			0				-\$2.87		\$44.56	\$10,057.34	\$10,538.05	\$480.71
2/28/1999	\$537.96	\$29.87			-\$18.61				-\$15.45		-\$4.19	\$10,586.11	\$11,063.27	\$477.16
3/31/1999	\$529.41	\$45.58			-\$37.88				\$2.14		\$9.84	\$11,125.36	\$11,375.15	\$249.79
4/30/1999	\$302.04	\$64.80			-\$21.63				-\$4.45		\$38.72	\$11,466.12	\$11,638.92	\$172.80
5/31/1999	\$225.05	\$46.99			-\$20.69				-\$12.17		\$14.13	\$11,705.30	\$11,859.56	\$154.26
6/30/1999	\$206.51	\$51.68			-\$19.82				-\$5.29		\$26.57	\$11,938.38	\$12,389.09	\$450.71
7/31/1999	\$502.96	\$61.76			-\$20.05				-\$4.41		\$37.30	\$12,478.64	\$13,768.97	\$1,290.33
8/31/1999	\$1,342.58	\$35.82			-\$20.45				-\$3.97		\$11.40	\$13,832.62	\$14,244.80	\$412.18
9/30/1999	\$464.43	\$76.13			-\$22.12				\$2.98		\$56.99	\$14,354.04	\$14,815.99	\$461.95
10/31/1999	\$514.20	\$58.38			-\$21.96				\$0.58		\$37.00	\$14,905.24	\$15,777.52	\$872.28
11/30/1999	\$924.53	\$45.43			-\$22.44				-\$16.68		\$6.31	\$15,836.08	\$16,704.06	\$867.98
12/31/1999	\$1,613.61	\$184.57			-\$23.23				-\$27.06		\$194.28	\$17,581.00	\$17,531.72	-\$49.28
1/31/2000		\$51.28									\$51.28	\$18,537.28	\$18,485.03	-\$52.25
2/29/2000	\$439.79	\$58.63									\$58.63	\$19,035.70	\$18,983.45	-\$52.25
3/31/2000	\$594.51	\$69.57									\$69.57	\$19,699.88	\$19,647.53	-\$52.35
4/30/2000	\$694.24	\$57.30									\$57.30	\$20,461.42	\$20,399.07	-\$62.35
5/31/2000	\$749.34	\$92.53									\$92.53	\$21,303.29	\$21,240.94	-\$62.35
6/30/2000	\$879.85	\$89.92									\$89.92	\$22,273.06	\$22,210.71	-\$62.35
7/31/2000	\$858.10	\$97.90									\$97.90	\$23,229.06	\$23,166.71	-\$62.35
8/31/2000	\$1,192.16	\$102.98									\$102.98	\$24,524.20	\$24,461.85	-\$62.35
9/30/2000	\$1,173.05	\$101.26									\$101.26	\$25,798.51	\$25,736.16	-\$62.35
10/31/2000	\$917.89	\$121.32									\$121.32	\$26,837.72	\$26,775.37	-\$62.35
11/30/2000	\$926.22	\$115.81				\$0.00					\$115.81	\$27,879.75	\$27,817.40	-\$62.35
12/31/2000	\$992.03	\$117.17									\$117.17	\$28,988.95	\$28,926.60	-\$62.35
1/31/2001	\$1,879.62	\$130.62									\$130.62	\$30,999.19	\$30,936.84	-\$62.35
2/28/2001	\$5,853.78	\$234.19									\$234.19	\$35,076.92	\$35,145.19	\$68.27
3/31/2001	\$4,783.06	\$126.52				\$0.00					\$126.52	\$39,986.50	\$40,054.77	\$68.27
4/30/2001											\$0.00		\$42,697.76	\$42,697.76
5/31/2001	\$2,475.09	\$114.76				\$0.00					\$114.76	\$45,343.56	\$45,287.61	-\$55.95
6/30/2001	\$2,410.32	\$101.75				\$0.00					\$101.75	\$47,855.63	\$47,799.68	-\$55.95
7/31/2001	\$2,258.97	\$111.66				\$0.00					\$111.66	\$50,226.26	\$50,170.31	-\$55.95
8/31/2001	\$2,109.95	\$108.62				\$0.00					\$108.62	\$52,444.83	\$52,388.88	-\$55.95
9/30/2001	\$845.56	\$85.69				\$0.00					\$85.69	\$53,376.08	\$53,320.13	-\$55.95
10/31/2001	\$1,518.67	\$79.18				\$0.00					\$79.18	\$54,973.93	\$54,917.98	-\$55.95
11/30/2001	\$0.00	\$0.00				\$0.00					\$0.00	\$55,930.00	\$55,810.90	-\$119.10
12/31/2001	\$659.44	\$68.37				\$0.00					\$68.37	\$56,657.81	\$56,538.71	-\$119.10
1/31/2002	\$542.02	\$40.97				\$0.00					\$40.97	\$57,240.80	\$57,121.70	-\$119.10
2/28/2002	\$940.36	\$30.80				\$0.00					\$30.80	\$58,211.96	\$58,092.86	-\$119.10
3/31/2002	\$833.63	\$34.55				\$0.00					\$34.55	\$59,080.14	\$58,961.04	-\$119.10
4/30/2002	\$550.39	\$0.00				\$0.00					\$0.00	\$59,630.53	\$59,511.43	-\$119.10
5/31/2002	\$797.84	\$39.30				\$0.00					\$39.30	\$60,467.67	\$60,348.57	-\$119.10
6/30/2002	\$828.99	\$33.06				\$0.00					\$33.06	\$61,329.72	\$61,210.62	-\$119.10
7/31/2002	\$761.33	\$32.07				\$0.00					\$32.07	\$62,123.12	\$62,004.02	-\$119.10
8/31/2002	\$493.83	\$33.98				\$0.00					\$33.98	\$62,650.93	\$62,531.83	-\$119.10
9/30/2002	\$691.70	\$33.23				\$0.00					\$33.23	\$63,375.86	\$63,256.76	-\$119.10
10/31/2002	\$699.45	\$28.44				\$0.00					\$28.44	\$64,103.75	\$63,984.65	-\$119.10
11/30/2002	\$626.99	\$31.46				\$0.00					\$31.46	\$64,762.20	\$64,643.10	-\$119.10
12/31/2002	\$705.51	\$30.27				\$0.00					\$30.27	\$65,497.98	\$65,378.88	-\$119.10

Exhibit J
Unit VP8SGU2 Escrow Account Reconciliation
VG0B 97-0617-0587

CNX Deposit Information		
Check Date	Check Number	Total
1/24/2003	22808	\$907.37
2/25/2003	23493	\$1,121.64
3/25/2003	24262	\$1,465.17
4/25/2003	25121	\$1,264.63
5/23/2003	26004	\$1,545.77
6/25/2003	27088	\$1,233.96
7/25/2003	27353	\$1,340.60
8/25/2003	28231	\$1,332.38
9/25/2003	28969	\$1,230.81
10/24/2003	29846	\$1,533.11
11/25/2003	30754	\$1,536.94
12/24/2003	31616	\$1,437.70
1/23/2004	33111	\$1,481.25
2/25/2004	33947	\$1,644.01
3/25/2004	34814	\$2,600.53
4/23/2004	35753	\$2,437.44
5/25/2004	36846	\$2,921.42
6/25/2004	37784	\$2,714.79
8/25/2004	39893	\$6,623.96
9/24/2004	41027	\$3,660.39
10/25/2004	42134	\$3,659.75
11/24/2004	43234	\$3,507.99
12/24/2004	44260	\$3,790.04
1/25/2005	45904	\$2,904.08
2/25/2005	46930	\$3,474.04
3/24/2005	48232	\$2,750.67
4/25/2005	49428	\$2,533.53
5/25/2005	50728	\$3,093.45
6/24/2005	51895	\$2,245.25
7/25/2005	52931	\$3,042.28
8/25/2005	54269	\$2,806.26
9/23/2005	55598	\$544.43
10/25/2005	56824	\$643.09
11/25/2005	58108	\$776.95
12/23/2005	59365	\$1,259.80
1/25/2006	61255	\$837.09
2/24/2006	62559	\$1,209.57
3/24/2006	63936	\$1,119.92
4/25/2006	65293	\$728.88
5/25/2006	66723	\$801.20
6/23/2006	67882	\$775.13
7/25/2006	69408	\$739.03
8/25/2006		\$602.81
9/25/2006		\$607.95
10/25/2006		\$787.99
11/25/2006		\$629.73
12/25/2006		\$366.97
1/25/2007		\$543.29
1/31/2007		\$317.46
2/25/2007		\$990.08
3/23/2007		\$699.45
4/25/2007		\$813.21
5/25/2007		\$1,010.58
6/25/2007		\$1,172.20
7/25/2007		\$1,235.84

Escrow Bank Data															
Date	Escrow Royalty Deposits	Income	\$ Mkt Int	CDARS Int	Fees	Distributions	Audit Costs	Corrections	Gain/Loss	Royalty Bonus	Total Int. and Fees	Bank Balance	Running Balance	Difference	
1/31/2003	\$907.37	\$15.07				\$0.00					\$15.07	\$66,420.42	\$66,301.32	-\$119.10	
2/28/2003	\$1,121.64	\$13.81				\$0.00					\$13.81	\$67,555.87	\$67,436.77	-\$119.10	
3/31/2003	\$1,465.17	\$7.17				\$0.00					\$7.17	\$69,028.21	\$68,909.11	-\$119.10	
4/30/2003	\$1,264.63	\$11.94				\$0.00					\$11.94	\$70,304.78	\$70,185.68	-\$119.10	
5/31/2003	\$1,545.77	\$8.29				\$0.00					\$8.29	\$71,856.84	\$71,739.74	-\$119.10	
6/30/2003	\$1,233.96	\$11.84				\$0.00					\$11.84	\$73,104.64	\$72,985.54	-\$119.10	
7/31/2003	\$1,340.60	\$7.23				\$0.00					\$7.23	\$74,452.47	\$74,333.37	-\$119.10	
8/31/2003	\$1,332.38	\$3.10				\$0.00					\$3.10	\$75,787.95	\$75,668.85	-\$119.10	
9/30/2003	\$1,230.81	\$2.77				\$0.00					\$2.77	\$77,021.53	\$76,902.43	-\$119.10	
10/31/2003	\$1,533.11	\$4.32				\$0.00					\$4.32	\$78,558.96	\$78,439.86	-\$119.10	
11/30/2003	\$1,536.94	\$6.80				\$0.00					\$6.80	\$80,102.70	\$79,983.60	-\$119.10	
12/31/2003	\$1,437.70	\$4.48				\$0.00					\$4.48	\$81,544.88	\$81,425.78	-\$119.10	
1/31/2004	\$1,481.25	\$8.39				\$0.00					\$8.39	\$83,034.52	\$82,915.42	-\$119.10	
2/28/2004	\$1,644.01	\$6.26				\$0.00					\$6.26	\$84,684.79	\$84,565.69	-\$119.10	
3/31/2004	\$2,600.53	\$3.81				\$0.00					\$3.81	\$87,289.13	\$87,170.03	-\$119.10	
4/30/2004	\$2,437.44	\$10.47				\$0.00					\$10.47	\$89,737.04	\$89,617.94	-\$119.10	
5/31/2004	\$2,921.42	\$10.58				\$0.00					\$10.58	\$92,669.04	\$92,549.94	-\$119.10	
6/30/2004	\$2,714.79	\$14.82				\$0.00					\$14.82	\$95,398.65	\$95,279.55	-\$119.10	
7/31/2004	\$0.00	\$0.00				(\$4,694.75)					\$0.00	\$90,722.67	\$90,584.80	-\$137.87	
8/31/2004	\$1,929.21	\$41.37				\$0.00					\$41.37	\$97,388.00	\$97,250.13	-\$137.87	
9/30/2004	\$3,660.39	\$49.18				\$0.00					\$49.18	\$101,097.57	\$100,959.70	-\$137.87	
10/31/2004	\$3,659.75	\$62.54				\$0.00					\$62.54	\$104,819.86	\$104,681.99	-\$137.87	
11/30/2004	\$3,507.99	\$81.75				\$0.00					\$81.75	\$108,409.60	\$108,271.73	-\$137.87	
12/31/2004	\$3,790.04	\$83.69				\$0.00					\$83.69	\$112,283.33	\$112,145.46	-\$137.87	
1/31/2005	\$2,904.08	\$118.98				\$0.00					\$118.98	\$115,306.39	\$115,168.52	-\$137.87	
2/28/2005	\$3,474.04	\$139.32				\$0.00					\$139.32	\$118,919.75	\$118,781.88	-\$137.87	
3/31/2005	\$2,750.67	\$138.82				\$0.00					\$138.82	\$121,809.24	\$121,671.37	-\$137.87	
4/30/2005	\$2,533.53	\$186.51				\$0.00					\$186.51	\$124,529.28	\$124,391.41	-\$137.87	
5/31/2005	\$3,093.45	\$199.37				\$0.00					\$199.37	\$127,822.10	\$127,684.23	-\$137.87	
6/30/2005	\$2,245.25	\$220.62				\$0.00					\$220.62	\$130,287.97	\$130,150.10	-\$137.87	
7/31/2005	\$3,042.28	\$229.72				\$0.00					\$229.72	\$133,559.97	\$133,422.10	-\$137.87	
8/31/2005	\$2,806.26	\$52.86				\$0.00					\$52.86	\$136,419.09	\$136,281.22	-\$137.87	
9/30/2005	\$544.43	\$58.00				(\$108,531.28)					\$58.00	\$27,945.81	\$28,352.37	\$406.56	
10/31/2005	\$643.09	\$61.18				\$0.00					\$61.18	\$28,650.08	\$29,056.64	\$406.56	
11/30/2005	\$776.95	\$64.56				\$0.00					\$64.56	\$29,491.59	\$29,898.15	\$406.56	
12/31/2005	\$1,259.80	\$69.80				\$0.00					\$69.80	\$30,821.19	\$31,227.75	\$406.56	
1/31/2006	\$837.09	\$80.87				\$0.00					\$80.87	\$31,739.15	\$32,145.71	\$406.56	
2/28/2006	\$1,209.57	\$85.60				\$0.00					\$85.60	\$33,034.32	\$33,440.88	\$406.56	
3/31/2006	\$1,119.92	\$88.82				\$0.00					\$88.82	\$34,243.06	\$34,649.62	\$406.56	
4/30/2006	\$728.88	\$108.37				\$0.00					\$108.37	\$35,080.31	\$35,486.87	\$406.56	
5/31/2006	\$801.20	\$106.92				\$0.00					\$106.92	\$35,988.43	\$36,394.99	\$406.56	
6/30/2006	\$775.13	\$114.26				\$0.00					\$114.26	\$36,877.82	\$37,284.38	\$406.56	
7/31/2006	\$739.03	\$116.53				\$0.00					\$116.53	\$37,733.38	\$38,139.94	\$406.56	
8/31/2006	\$0.00	\$126.93				\$0.00					\$126.93	\$37,860.31	\$38,869.68	\$1,009.37	
9/30/2006						\$0.00					\$0.00	\$40,144.30	\$39,477.63	-\$666.67	
10/31/2006	\$787.99	\$148.03				\$0.00					\$148.03	\$40,926.03	\$40,413.65	-\$512.38	
11/30/2006	\$629.73	\$154.71				(\$2.71)					\$152.00	\$41,430.15	\$41,195.38	-\$234.77	
12/31/2006	\$366.97	\$158.95				(\$21.80)					\$137.15	\$42,124.88	\$41,699.50	-\$425.38	
1/31/2007	\$543.29	\$151.44				\$0.00					\$151.44	\$42,272.45	\$42,394.23	\$121.78	
2/28/2007	\$0.00	\$147.57				\$0.00						\$42,272.45	\$42,711.69	\$439.24	
3/31/2007	\$1,307.54	\$139.43				\$0.00					\$147.57	\$43,719.42	\$43,849.34	\$129.92	
4/30/2007	\$1,512.66	\$162.99				\$0.00					\$139.43	\$45,395.07	\$44,688.22	-\$706.85	
5/31/2007	\$1,010.58	\$154.82				\$0.00					\$162.99	\$46,560.47	\$45,664.42	-\$896.05	
6/30/2007	\$0.00	\$164.85				\$0.00					\$154.82	\$46,725.32	\$46,829.82	\$104.50	
7/31/2007	\$2,408.04	\$327.02				\$0.00					\$164.85	\$49,296.87	\$48,166.87	-\$1,130.00	
						\$0.00					\$327.02	\$50,540.89	\$49,729.73	-\$811.16	

Exhibit J
Unit VP8SGU2 Escrow Account Reconciliation
VGOB 97-0617-0587

CNX Deposit Information		
Check Date	Check Number	Total
8/25/2007		\$1,076.64
9/25/2007		\$911.14
10/25/2007		\$742.99
11/25/2007		\$583.66
12/25/2007		\$760.65
1/25/2008		\$899.33
2/25/2008		\$915.82
3/25/2008		\$1,096.41
4/25/2008		\$1,029.35
5/25/2008		\$1,191.97
6/25/2008		\$1,130.34
7/25/2008		\$1,515.10
8/25/2008		\$1,841.69
9/25/2008		\$1,885.83
10/25/2008		\$1,258.02
11/25/2008		\$1,118.49
12/25/2008		\$953.32
1/25/2009		\$779.35
2/25/2009		\$818.56
3/25/2009		\$747.59
4/25/2009		\$473.02
5/25/2009		\$439.97
6/25/2009		\$364.76
7/25/2009		\$346.15
8/25/2009		\$353.54
9/25/2009		\$440.38
10/25/2009		\$348.40
11/19/2009		\$252.15
12/18/2009		\$377.91
1/18/2010		\$460.08
2/22/2010		\$457.30
3/22/2010		\$633.94
4/20/2010		\$542.53
5/19/2010		\$438.41
6/21/2010		\$364.40
7/20/2010		\$433.30
8/20/2010		\$413.29
9/22/2010		\$476.49
10/19/2010		\$475.30
11/19/2010		\$339.45
12/20/2010		\$360.62
1/20/2011		\$309.09
2/24/2011		\$430.69
3/21/2011		\$423.53
4/20/2011		\$408.04
5/19/2011		\$376.29
6/21/2011		\$411.27
7/19/2011		\$424.31
8/19/2011		\$336.74
9/19/2011		\$426.88
10/13/2011		\$443.49
11/14/2011		\$335.08
12/15/2011		\$317.85
1/18/2012		\$295.88
2/20/2012		\$256.50
3/20/2012		\$215.32

Escrow Bank Data															
Date	Escrow Royalty Deposits	Income	\$ Mkt Int	CDARS Int	Fees	Distributions	Audit Costs	Corrections	Gain/Loss	Royalty Bonns	Total Int. and Fees	Bank Balance	Running Balance	Difference	
8/31/2007	\$1,076.64	\$167.38				\$0.00					\$167.38	\$51,722.80	\$50,973.75	-\$749.05	
9/30/2007	\$911.14	\$270.77				\$0.00					\$270.77	\$51,896.12	\$52,155.66	\$259.54	
10/31/2007	\$0.00	\$173.32				\$0.00					\$173.32	\$53,404.54	\$53,071.97	-\$332.57	
11/30/2007	\$1,326.65	\$181.77				\$0.00					\$181.77	\$54,335.36	\$53,837.40	-\$497.96	
12/31/2007	\$760.65	\$170.17				\$0.00					\$170.17	\$55,372.38	\$54,768.22	-\$604.16	
1/31/2008	\$899.33	\$137.69				\$0.00					\$137.69	\$56,407.01	\$55,805.24	-\$601.77	
2/29/2008	\$915.82	\$118.81				\$0.00					\$118.81	\$57,609.06	\$56,839.87	-\$769.19	
3/31/2008	\$1,096.41	\$105.64				\$0.00					\$105.64	\$58,719.05	\$58,041.92	-\$677.13	
4/30/2008	\$1,029.35	\$80.64				\$0.00					\$80.64	\$59,978.66	\$59,151.91	-\$826.75	
5/31/2008	\$1,191.97	\$67.64				\$0.00					\$67.64	\$61,177.63	\$60,411.52	-\$766.11	
6/30/2008	\$1,130.34	\$68.63				\$0.00					\$68.63	\$62,760.20	\$61,610.49	-\$1,149.71	
7/31/2008	\$1,515.10	\$67.47				\$0.00					\$67.47	\$64,689.94	\$63,193.06	-\$1,496.88	
8/31/2008	\$1,841.69	\$88.05				\$0.00					\$88.05	\$66,656.41	\$65,122.80	-\$1,533.61	
9/30/2008	\$1,885.83	\$80.64				\$0.00					\$80.64	\$67,981.01	\$67,089.27	-\$891.74	
10/31/2008	\$1,258.02	\$66.58				\$0.00					\$66.58	\$69,189.05	\$68,433.87	-\$755.18	
11/30/2008	\$1,118.49	\$89.55				\$0.00					\$89.55	\$70,179.18	\$69,621.91	-\$557.27	
12/31/2008	\$953.32	\$36.81				\$0.00					\$36.81	\$70,182.60	\$70,612.04	\$429.44	
1/1/2009	\$0.00	\$3.42				\$0.00					\$3.42	\$71,774.12	\$71,394.81	-\$379.31	
2/28/2009	\$1,597.91	(\$6.39)				\$0.00					-\$6.39	\$72,539.36	\$72,206.98	-\$332.38	
3/31/2009	\$747.59	\$17.65				\$0.00					\$17.65	\$73,000.97	\$72,972.22	-\$28.75	
4/30/2009	\$473.02	(\$11.41)				\$0.00					-\$11.41	\$73,429.36	\$73,433.83	\$4.47	
5/31/2009	\$439.97	(\$11.58)				\$0.00					-\$11.58	\$73,782.11	\$73,862.22	\$80.11	
6/30/2009	\$364.76	(\$12.01)				\$0.00					-\$12.01	\$74,116.01	\$74,214.97	\$98.96	
7/31/2009	\$346.15	(\$12.25)				\$0.00					-\$12.25	\$74,462.43	\$74,548.87	\$86.44	
8/31/2009	\$353.54	(\$7.12)				\$0.00					-\$7.12	\$74,897.76	\$74,895.29	-\$2.47	
9/30/2009	\$440.38	(\$5.05)				\$0.00					-\$5.05	\$75,240.23	\$75,330.62	\$90.39	
10/31/2009	\$348.40	(\$5.93)				\$0.00					-\$5.93	\$75,486.81	\$75,673.09	\$186.28	
11/30/2009	\$252.15	(\$5.57)				\$0.00					-\$5.57	\$75,843.67	\$75,919.67	\$76.00	
12/31/2009	\$377.91	(\$21.05)				\$0.00					-\$21.05	\$76,276.53	\$76,276.53	\$76,276.53	
1/1/2010											\$0.00	\$76,736.61	\$76,736.61	\$76,736.61	
2/1/2010	\$457.30	\$14.67			(\$6.14)	\$0.00					\$8.53	\$77,202.44	\$77,202.44	\$441.46	
3/1/2010	\$633.94	\$16.32			(\$6.40)	\$0.00			\$0.00		\$9.92	\$77,404.84	\$77,846.30	\$441.46	
4/1/2010	\$542.53	\$16.99			(\$6.45)	\$0.00					\$10.54	\$77,957.91	\$78,399.37	\$441.46	
5/1/2010	\$438.41	\$15.51			(\$6.50)	\$0.00					\$9.01	\$78,405.33	\$78,846.79	\$441.46	
6/1/2010	\$364.40	\$16.11			(\$6.53)	\$0.00	(\$68.89)				-\$59.31	\$78,710.42	\$79,151.88	\$441.46	
7/1/2010	\$433.30		\$16.25	\$2.25	(\$6.56)	\$0.00					\$11.94	\$79,155.66	\$79,597.12	\$441.46	
8/1/2010	\$413.29		\$13.95	\$5.47	(\$6.60)	\$0.00					\$12.82	\$79,581.77	\$80,023.23	\$441.46	
9/1/2010	\$476.49		\$13.04	\$7.73	(\$6.63)	\$0.00					\$14.14	\$80,072.40	\$80,513.86	\$441.46	
10/1/2010	\$475.30		\$12.18	\$11.14	(\$6.67)	\$0.00	(\$86.94)				-\$70.29	\$80,477.41	\$80,918.87	\$441.46	
11/1/2010	\$339.45		\$10.52	\$13.89	(\$6.71)	\$0.00					\$17.70	\$80,834.56	\$81,276.02	\$441.46	
12/1/2010	\$360.62		\$8.25	\$20.59	(\$6.74)	\$0.00	(\$69.75)				-\$47.65	\$81,147.53	\$81,588.99	\$441.46	
1/31/2011	\$309.09		\$8.48	\$27.19	(\$7.51)	\$0.00	(\$5.86)				\$22.30	\$81,478.92	\$81,920.38	\$441.46	
2/28/2011	\$430.69		\$5.68	\$27.69	(\$6.79)	\$0.00	(\$21.56)				\$5.02	\$81,914.63	\$82,356.09	\$441.46	
3/31/2011	\$423.53		\$4.85	\$32.99	(\$6.83)	\$0.00	(\$28.67)				\$2.34	\$82,340.50	\$82,781.96	\$441.46	
4/30/2011	\$408.04		\$3.70	\$33.46	(\$6.86)	\$0.00	(\$23.29)				\$7.01	\$82,755.55	\$83,197.01	\$441.46	
5/31/2011	\$376.29		\$3.69	\$35.17	(\$6.90)	\$0.00	(\$16.32)				\$15.64	\$83,147.48	\$83,588.94	\$441.46	
6/30/2011	\$411.27		\$3.45	\$34.25	(\$6.93)	\$0.00	(\$19.48)		\$0.09		\$11.38	\$83,570.13	\$84,011.59	\$441.46	
7/31/2011	\$424.31		\$3.63	\$35.46	(\$6.96)	\$0.00	(\$12.33)				\$19.80	\$84,014.24	\$84,455.70	\$441.46	
8/30/2011	\$336.74		\$2.80	\$35.96	(\$7.00)	\$0.00	(\$28.98)				\$2.78	\$84,353.76	\$84,795.22	\$441.46	
9/30/2011	\$426.88		\$3.26	\$35.07	(\$7.03)	\$0.00	(\$16.71)				\$14.59	\$84,795.23	\$85,236.69	\$441.46	
10/31/2011	\$443.49		\$2.80	\$37.10	(\$7.07)	\$0.00	(\$25.94)				\$6.89	\$85,245.61	\$85,687.07	\$441.46	
11/30/2011	\$335.08		\$2.72	\$36.40	(\$7.10)	\$0.00	(\$21.88)				\$10.14	\$85,590.83	\$86,032.29	\$441.46	
12/31/2011	\$317.85		\$2.94	\$38.47	(\$7.13)	\$0.00	(\$15.48)				\$18.80	\$85,927.48	\$86,368.94	\$441.46	
1/31/2012	\$295.88		\$3.24	\$38.76	(\$7.16)	\$0.00	(\$28.95)				\$5.89	\$86,229.25	\$86,670.71	\$441.46	
2/28/2012	\$256.50		\$2.53	\$35.96	(\$7.19)	\$0.00	(\$14.92)				\$16.38	\$86,502.13	\$86,943.59	\$441.46	
3/31/2012	\$215.32		\$2.78	\$38.40	(\$7.21)	\$0.00	(\$12.12)				\$21.85	\$86,739.30	\$87,180.76	\$441.46	

Exhibit J
Unit VP8SGU2 Escrow Account Reconciliation
VGOB 97-0617-0587

CNX Deposit Information		
Check Date	Check Number	Total
4/20/2012		\$154.10
5/21/2012		\$131.26
6/20/2012		\$88.96
7/25/2012		\$81.95
8/13/2013		\$708.87
8/23/2012	0214000248	\$118.47
9/24/2012	0214001830	\$138.16
10/22/2012	0214005599	\$174.20
11/20/2012	0214011227	\$137.72
12/19/2012	0214016491	\$149.51
1/22/2013	0214021721	\$183.16
2/20/2013	E000003878	\$220.97
3/20/2013	E000004991	\$187.58
4/22/2013	E000006069	\$148.20
5/21/2013	E000007254	\$262.13
6/20/2013	E000008569	\$201.30
7/22/2013	E000009964	\$205.43
8/20/2013	E000011313	\$217.40
9/20/2013	E000012620	\$235.67
10/21/2013	E000015840	\$200.93
11/19/2013	E000016923	\$220.07
12/18/2013	E000018294	\$199.19
1/21/2014	E000019639	\$235.67
2/24/2014	E000021128	\$251.92
3/20/2014	E000022497	\$329.33
4/22/2014	E000024484	\$346.87
5/19/2014	E000026209	\$272.66
6/20/2014	E000027824	\$269.89
7/18/2014	E000029760	\$304.35
8/21/2014	E000031516	\$290.68
9/18/2014	E000033386	\$303.01
10/20/2014	E000037232	\$261.90
11/19/2014	E000038767	\$257.02
12/22/2014	E000040562	\$266.42
1/20/2015	E000042379	\$237.71
2/19/2015	E000044400	\$203.11
3/19/2015	E000046203	\$152.63
4/21/2015	E000048121	\$126.99
5/20/2015	E000050916	\$133.11
6/23/2015	E000052907	\$87.97
7/20/2015	E000054862	\$85.07
8/24/2015	E000056852	\$109.42
9/22/2015	E000058776	\$119.58

Escrow Bank Data														
Date	Escrow Royalty Deposits	Income	\$ Market Int	CDARS Int	Fees	Distributions	Audit Costs	Corrections	Gain/Loss	Royalty Bonus	Total Int. and Fees	Bank Balance	Running Balance	Difference
4/30/2012	\$154.10		\$1.92	\$36.82	(\$7.23)		(\$15.28)				\$16.23	\$86,909.63	\$87,351.09	\$441.46
5/31/2012	\$131.26		\$1.32	\$38.17	(\$7.24)		(\$6.20)				\$26.05	\$87,066.94	\$87,508.40	\$441.46
6/30/2012	\$88.96		\$1.16	\$37.96	(\$7.26)		(\$9.94)				\$21.92	\$87,177.82	\$87,619.28	\$441.46
7/31/2012			\$1.34	\$36.63	(\$7.27)		(\$6.40)				\$24.30	\$87,202.12	\$87,725.53	\$528.41
8/31/2012	\$200.42		\$1.48	\$32.13	(\$7.27)		(\$32.56)				-\$6.22	\$87,396.32	\$88,428.18	\$1,031.86
9/30/2012			\$1.44	\$29.74	(\$7.28)		(\$8.65)				\$15.25	\$87,411.57	\$88,561.90	\$1,150.33
											\$0.00	\$88,700.06	\$88,700.06	\$88,700.06
10/31/2012	\$312.36		\$1.45	\$29.71	(\$7.28)		(\$10.80)				\$13.08	\$87,737.01	\$88,887.34	\$1,150.33
11/30/2012	\$137.72		\$1.54	\$26.60	(\$7.31)		(\$8.66)				\$12.17	\$87,886.90	\$89,037.23	\$1,150.33
12/31/2012	\$149.51		\$1.50	\$23.57	(\$7.32)		(\$10.31)				\$7.44	\$88,043.85	\$89,194.18	\$1,150.33
1/31/2013	\$183.16		\$1.50	\$20.83	(\$7.34)		(\$7.88)				\$7.11	\$88,234.12	\$89,384.45	\$1,150.33
2/28/2013	\$220.97		\$1.39	\$18.86	(\$7.35)		(\$13.73)				-\$0.83	\$88,454.26	\$89,604.59	\$1,150.33
3/31/2013	\$187.58		\$1.54	\$20.06	(\$7.37)		(\$8.78)				\$5.45	\$88,647.29	\$89,797.62	\$1,150.33
4/30/2013	\$148.20		\$1.39	\$19.03	(\$7.39)						\$13.03	\$88,808.52	\$89,958.85	\$1,150.33
5/31/2013	\$262.13		\$1.40	\$19.63	(\$7.40)						\$13.63	\$89,084.28	\$90,234.61	\$1,150.33
6/30/2013	\$201.30		\$1.40	\$19.00	(\$7.42)			(\$8.85)			\$4.13	\$89,289.71	\$90,440.04	\$1,150.33
7/31/2013	\$205.43		\$1.47	\$19.73	(\$7.44)						\$13.76	\$89,508.90	\$90,659.23	\$1,150.33
8/31/2013	\$926.27		\$1.20	\$20.39	(\$7.46)						\$14.13	\$90,449.30	\$90,890.76	\$441.46
9/30/2013	\$235.67		\$1.22	\$19.74	(\$7.54)						\$13.42	\$90,698.39	\$91,139.85	\$441.46
10/31/2013	\$200.93		\$1.29	\$20.37	(\$7.56)						\$14.10	\$90,913.42	\$91,354.88	\$441.46
11/30/2013	\$220.07		\$1.30	\$19.20	(\$7.58)						\$12.92	\$91,146.41	\$91,587.87	\$441.46
12/31/2013	\$199.19		\$1.23	\$20.69	(\$7.60)						\$14.32	\$91,359.92	\$91,801.38	\$441.46
1/31/2014	\$235.67		\$0.62	\$21.21	(\$7.61)						\$14.22	\$91,609.81	\$92,051.27	\$441.46
2/28/2014	\$251.92		\$0.56	\$19.43	(\$7.63)						\$12.36	\$91,874.09	\$92,315.55	\$441.46
3/31/2014	\$329.33		\$0.66	\$21.75	(\$7.66)						\$14.75	\$92,218.17	\$92,659.63	\$441.46
4/30/2014	\$346.87		\$0.71	\$21.08	(\$7.68)						\$14.11	\$92,579.15	\$93,020.61	\$441.46
5/31/2014	\$272.66		\$0.78	\$22.38	(\$7.72)						\$15.44	\$92,867.25	\$93,308.71	\$441.46
6/30/2014	\$269.89		\$0.81	\$21.65	(\$7.74)						\$14.72	\$93,151.86	\$93,593.32	\$441.46
7/31/2014	\$304.35		\$0.89	\$22.40	(\$7.76)						\$15.53	\$93,471.74	\$93,913.20	\$441.46
8/31/2014	\$290.68		\$0.94	\$22.48	(\$7.79)						\$15.63	\$93,778.05	\$94,219.51	\$441.46
9/30/2014	\$303.01		\$0.96	\$21.25	(\$7.79)						\$14.42	\$94,095.48	\$94,536.94	\$441.46
10/31/2014	\$261.90		\$1.03	\$21.75	(\$7.84)						\$14.94	\$94,372.32	\$94,813.78	\$441.46
11/30/2014	\$257.02		\$1.13	\$20.71	(\$7.86)						\$13.98	\$94,643.32	\$95,084.78	\$441.46
12/31/2014	\$266.42		\$2.18	\$17.68	(\$7.87)						\$11.99	\$94,921.73	\$95,363.19	\$441.46
1/31/2015	\$237.71		\$5.00	\$14.51	(\$7.91)						\$11.60	\$95,171.04	\$95,612.50	\$441.46
2/28/2015	\$203.11		\$6.68	\$9.98	(\$7.93)						\$8.73	\$95,179.77	\$95,824.34	\$644.57
3/31/2015	\$152.63		\$8.82	\$10.38	(\$7.93)						\$11.27	\$95,546.78	\$95,988.24	\$441.46
4/30/2015	\$126.99		\$9.67	\$6.40	(\$7.95)						\$8.12	\$95,681.89	\$96,123.35	\$441.46
5/31/2015	\$133.11		\$11.44	\$4.72	(\$7.97)						\$8.19	\$95,823.19	\$96,264.65	\$441.46
6/30/2015	\$87.97		\$11.16	\$4.59	(\$7.99)						\$7.76	\$95,918.92	\$96,360.38	\$441.46
7/31/2015	\$85.07		\$11.95	\$4.17	(\$7.99)						\$8.13	\$96,012.12	\$96,453.58	\$441.46
8/31/2015	\$109.42		\$12.67	\$1.81	(\$8.00)	\$0.00	\$0.00	\$0.00			\$6.48	\$96,128.02	\$96,569.48	\$441.46
9/30/2015	\$119.58		\$12.94	\$7.02	(\$8.01)	\$0.00	\$0.00	\$0.00			\$11.95	\$96,259.55	\$96,701.01	\$441.46

**Exhibit J
Unit VP8SGU2 Escrow Account Reconciliation
VGOB 97-0617-0587**

CNX Deposit Information		
Check Date	Check Number	Total
10/22/2015	E000063117	\$136.11

Escrow Bank Data														
Date	Escrow Royalty Deposits	Income	\$ Mfrct Int	CDARS Int	Fees	Distributions	Audit Costs	Corrections	Gain/Loss	Royalty Bonus	Total Int. and Fees	Bank Balance	Running Balance	Difference
10/31/2015	\$136.11		\$14.67	\$0.20	(\$8.02)	\$0.00	\$0.00	\$0.00			\$6.85	\$96,402.51	\$96,843.97	\$441.46
Total											\$10,264.24			

Total Deposited	\$199,805.76
01 Disbursement	-\$4,694.75
02 Disbursement	-\$108,531.28
Interest and Fees	\$10,264.24
Total	\$96,843.97
Oct. 2015 First Bank and Trust balance	\$96,402.51
Difference	\$441.46

AFFIDAVIT OF MAILING – COAL OWNER

COMMONWEALTH OF VIRGINIA
COUNTY OF **BUCHANAN**

Applicant: CNX Gas Company LLC
Relief Sought: Disbursement Petition for VP8SGU2
VGOB: 97-0617-0587-03

I, Anita D. Duty, after being duly sworn upon oath, state as follows:

1. I am the Pooling Supervisor for CNX Land Resources, Inc. and am responsible for the notification process required by Va. Code Ann. §45.1-361.19 of the Code of Virginia and 4VAC25-160-40.

2. That on **November 2, 2015** a true and correct copy of the coal owner dismissal and prior order were hand delivered, based upon information and belief, the names and last-known addresses, where such addresses are known, of the parties owning an interest in this cause are set forth and attached hereto.

3. Notice of this cause has therefore been served by mail pursuant to the applicable statutes and rules of the Board.




Anita D. Duty
Pooling Supervisor
for CNX Land LLC

STATE OF WEST VIRGINIA

COUNTY OF MERCER, TO-WIT:

TAKEN, SUBSCRIBED AND SWORN to before me this 17th day of December,
2015.



Notary Public

My commission expires: April 9, 2023



CERTIFICATION OF NOTICE
CNX Gas Company LLC

Unit VP8SGU2
VGOB 97-0617-0587
Coal Owner

Last Name	First Name	MAILED	RECEIPT #	Received
Harrison-Wyatt LLC (Coal Owner)		11/2/2015	70151520000353 4163	11/5/2015

