

T. SHEA COOK, P.C.

ATTORNEY AT LAW

2411 Second Street

Post Office Box 507

Richlands, Virginia 24641

Phone (276)963-4332~Facsimile (276) 963-6271

tsheacook@yahoo.com

December 1, 2015



Butch Lambert
Virginia Gas and Oil Board
PO Box 159
Lebanon, VA 24266

Re. Jimmy D. Goins v. VGOB and CNX Gas Company, LLC
Docket No.: VGOB-13-1217-4027 and 13-1217-4027-01

Dear Butch:

Please find enclosed a Notice Of Appeal and Motion To Reconsider along with the Exhibits in regards to the above mentioned matter. If you have any questions, do not hesitate to contact me.

Thank you for your assistance in this matter.

Most Sincerely,

Terrence Shea Cook

TSC/crh

cc: Tammy Allison (w. enclosures)
Mark Swartz (w. enclosures)

VIRGINIA: BEFORE THE VIRGINIA GAS AND OIL BOARD

JIMMY D. GOINS,

Appellant,

v.

Docket No.: VGOB-13-1217-4027 and 13-1217-4027-01

CNX GAS COMPANY, LLC,

Respondent.

**TAZEWELL COUNTY FIELD UNIT AW-146 and AW-146A,
VGOB-13-1217-4027 and 13-1217-4027-01**

Eva Goins Wright, owner of Tract 2N.

MOTION TO RECONSIDER

Comes the Petitioner, Jimmy D. Goins, successor in interest to his mother Eva Goins Wright, who passed away on September 4, 2014. (A copy of the death certificate is attached as Exhibit 1) On June 20, 2015, the VGOB entered a pooling order relating to AW-146 (VGOB-13-1217-4027-01), and subsequently on September 2, 2015 (VGOB 13-1217-4027-010). Petitioner was not made a party to either order; objects to the entry of the same as worded; and asks this Board to reconsider the same for the reasons set out below:

In addition to failing to name petitioner as the current owner of the tract in question, the orders are objectionable for the following reasons:

1. The order did not give Goins the opportunity to elect to “participate”, be a “carried interest”, or to be “deemed leased”;

2. The order does not require CNX, nor does the VGOB to provide, a scintilla of information allowing Petitioner to make a knowing election, such as expected costs, projected reserves, drilling and production plans;

3. The order allows CNX to pay only a 1/8th royalty of net proceeds received by CNX from the sale of the CBM deduct, less a proportionate share of “post production costs incurred downstream of the of the wellhead, including, but not limited to, gathering, compression, treating, transportation, and marketing costs, whether performed by Unit Operator or a third person as fair reasonable and equitable compensation;

4. There is only specific delineation of permissible categories for post-production costs, leaving other deductions open to the discretion of the operator; no guidance as to expected or reasonable percentages of deductions, no articulation of how proportionate shares are determined.

5. It is Petitioner’s understanding the VGOB does not have the authority to determine categories of items for treatment as post production deduction; the ability to determine if a deduction in kind, or quantity is unreasonable, or even the authority to order an operator to provide an accounting relating to any of these issues to the VGOB itself, or the gas owner. CNX is not required to report to Goins, even on an annual basis, production from the well.

6. The Board’s modification of pooling orders (beginning in 1992) to allow unit operators to pay royalties based on net profits and to deduct from the 12.5% royalty “all post-production costs incurred downstream of the wellhead, including but not limited to, all gathering, compression, treating, transportation and marketing costs, whether performed by unit operator or a third person” was/ is in violation of the letter and spirit of

The 1990 Act (Sections 45.1-361.21 and 45.1-361.22) and was/is in violation of The Board's own regulations (4VAC25-160-100).

7. The 1982 Act stated under Section 45.1-302, that all pooling orders shall: (iv) provide that all reasonable costs and expenses of drilling, completing, operating, plugging and abandoning the well be borne, and all production there from shared, by all participating operators in the proportion which the acreage in the pooled tracts owned or under lease to each participating operator bears to the total acreage in the unit and (vi) make provisions for the payment of all reasonable costs of the operation, including a reasonable supervision fee, by all operators who elect to be participating operators. The 1982 Act defined under Section 45.1-288: (41) "Participating operator" or "participating well operator" as "a well operator who elects to bear a share of the risks and costs of drilling, completing, equipping, operating, plugging and abandoning a well on a portion which the acreage in the drilling unit he owns or holds under lease bears to the total acreage in the drilling unit" and (4) "Carried well operator" as "a well operator of a tract included in a drilling unit who elects to share in the operation of the well on a carried basis by agreeing to have his proportionate share of the costs allocable to his interests charged against his share of production from the well".

8. The 1990 Act states under Section 45.1-361.21.C. All pooling orders entered by the Board pursuant to the provisions of this section shall: (5) Establish the sharing of all reasonable costs, including a reasonable supervision fee, between participating operators so that each participating operator pays the same percentage of such costs as his acreage bears to the total unit acreage. The Board's regulations (4VAC25-160-100) provides for

the sharing of all reasonable costs of operating the unit, including a reasonable supervision fee with participating and nonparticipating operators. The 1990 Act defines “nonparticipating operator” as a gas or oil owner of a tract included in a drilling unit who elects to share in the operation of the well on a carried basis by agreeing to have his proportionate share of the costs allocable to his interest charged against his share of production from the well (see Section 45.1-361.1 of The 1990 Act).

9. Neither The 1982 Act nor The 1990 Act included provisions for charging costs associated with drilling, completing, gathering, compression, treating, transporting, marketing, supervising or any other conceivable charge to gas owners with a royalty interest. Both The 1982 Act and The 1990 Act include the statement: “Any royalty or overriding royalty reserved in any leases deducted from the share of production of a carried operator pursuant to this section shall not be subject to charge for operating costs” (Sections 45.1-302.C.2 and 45.1-361.21.G, respectively). The inclusion of this language in both The 1982 Act and The 1990 Act, clearly shows that the legislative intent was: (1) to recognize the rights of leaseholders, (2) require that unit operators honor lease agreements (contracts) between oil and gas owners and leaseholders that are force pooled, and (3) to ensure that operating costs would not be borne by royalty owners. The legislature clearly understood that the owner of a royalty interests in a well was: entitled to receive his share of production from the well or his share of the proceeds therefrom; did not contain the rights and obligations of operating the well; and did not bear any of the costs of exploration, development and operation.

10. Neither the charges to participating operators, nonparticipating operators or royalty owners are or have ever been monitored by the DGO or The Board for accuracy, compliance, or reasonableness. For years forced pooled owners have addressed the Board with respect to the excessiveness of the charges and have questioned the legality of post-production charges to royalty owners. On at least three occasions The Board has invited CNX, EQT and Range Resources to explain their deductions. From August 2008 to February 2009, members of The Board held committee meetings to address these issues. To date, nothing has been done and gas companies continue to deduct with impunity whatever they so desire from the gas owner's interest.

11. Each company uses a different equation to determine the deductions. Over the past several years CNX charge's usually ranged from \$1.29 to \$1.87 per Mcf and EQT's around \$1.15 per Mcf. In addition to taking post-production charges (which are reported as transportation and taxes), both Appalachian Energy and EQT deduct from the Dominion Appalachian Index price, thus reporting a lower sale price on their statements. From 2003 to 2006, the monthly sale price reported on CNX royalty statements was considerably lower than either the TCO Appalachian Index or the Dominion Appalachian Index prices. In 2005, the CNX statements reported gas prices that averaged \$2.50 per Mcf less than the index prices. They had unsuccessfully hedged a portion of their gas. According to a CNX press release, CNX hedged half of its 2009 volume at \$9.74/ Mcf. Since July 2008 gas prices have been rapidly falling. The Dominion Appalachian Index reported \$6.61 in January 2009, \$3.65 in May 2009, and \$2.92 in September 2009. Interestingly, monthly royalty statements from CNX for 2009, report the Dominion Appalachian Index price for

the sale price. Apparently, when CNX hedges low, the gas owners absorb it and when they hedge high only CNX benefits.

12. Neither the DGO, or this Board, has even attempted to completed a forensic audit of payments made to force pooled parties or into escrow as allowed for under Sections 45.1-361.14 and 45.1-361.15 of The 1990 Act.

13. These practices constitute a taking and de-valuing of property (gas) by the Commonwealth for private gain (CNX). At the April 2008 Hearings of The Board, the DGO Director, Bob Wilson stated that he had reviewed royalty payments from October 1994 through December 2005 for a gas owner who was force-pooled and his royalties escrowed. He reported that the post-production deductions from royalties ranged from 10.5% to 94.9% and averaged 45%.

14. There is no mechanism to ensure the correct amount of funds are paid to the gas owner or into escrow or that post-production deductions taken from participating well operators, carried well operators, or royalty owners (assuming legal), are in fact actual costs associated with the well, are reasonable ,and are accurate.

15. The Board's provisions in pooling orders allowing for the deduction of post-production expenses result in a further taking by government action of proceeds otherwise due to gas estate owners, and transfers it to gas companies, under the guise of the police power, and without regulations and oversight by The Board. The Board's actions violates the Administrative Procedure Act, as well as the Virginia and United States Constitution due process guarantees in the prohibition of taking by government action for "public benefit" without just compensation.

16. The DGO does not verify production reported by the companies nor do they require operators to certify the accuracy of meters. In fact, some of the wells and borehole pipes are not even equipped with meters. For Gob units the total production is divided equally among the number of wells in the unit, which makes assigning proceeds to force-pooled gas owners which elects to be a participating or nonparticipating operator in a well in a Gob unit impossible.

17. 45.1-361.27 requires the Director to promulgate and enforce rules, regulations and orders necessary to ensure the safe and efficient development and production of gas and oil resources located in the Commonwealth. This includes providing for the accurate measurement of gas and oil production and delivery to the first point of sale. It wasn't until 2008, that the DGO discovered that some companies were reporting volume at the point of sale and not at the wellhead as required.

18. The DGO relies on the honor system for practically every aspect of permitting, pooling, and production. The DGO requires no proof (e.g. deeds, leases, surface use agreements, surveys) from the operators showing that they have permission to use the surface. The DGO, which apparently has been delegated the authority to grant variances from statutory requirements for distance and spacing of CBM wells (see Section 45.1-361.17), requires little to no justification or evidence from the operators in order to do so. The DGO does not have an inspector on location during the drilling process to ensure that the depth drilled or seams stimulated are consistent with the pooling and permitting applications; that suitable water is used in drilling before the groundwater protection string is set; that adequate time is allowed for the concrete to set before drilling resumes or

stimulation begins; that all domestic sources of water is tested before and after drilling; that drilling fluid and brine water are properly disposed of; that sites are adequately revegetated and drainage has been addressed; and that road grades do not present a hazard to workers or property owners.

19. Members of The Board are given only minimal training by the Director and are not tested as to their knowledge of gas and oil development and regulations. Considering that one of the justifications for exclusion of regulatory details in The 1990 Act was the view that a statute should provide guidance to regulatory agencies and boards which have the expertise and experience necessary to promulgate specific and technical requirements in the form of regulations (see *Report of the Virginia Coal and Energy Commission on The Study of the Regulation of Independent Power Producers and the Oil and Gas Act*. House Document no.79 p.4), it is incongruous that there is only minimal training and no testing of The Board members to ensure that they are qualified to perform these tasks.

20. The DGO and The Board are charged with protecting the interests of gas owners whose gas was essentially seized by The Board, acting under the authority of The 1990 Act, and given to a private company to produce. Neither the DGO nor The Board have ever audited the payments made by operators to force pooled owners, into escrow on behalf of gas owners/claimants, or disbursed from escrow to ensure the accuracy of the payments or the timeliness of the payments.

21. An investigation by the Bristol Herald Courier several years ago found of the 750 active individual accounts in escrow, between 22 and 55 percent received no royalty payments during months when the corresponding wells produced gas over an 18 month

period (January 2008 to June 2009).

22. A private individual at one point did a sample audit on 24 accounts pooled under the un-located/conflicting claimant "Yellow Poplar". The total amount in escrow as of May 31, 2009 was \$203,028 whereas the amount that should have been in escrow was \$939,366 plus interest. Five of these accounts had royalty payments in them, with one having the correct amount. The remainder had only the bonus payments (five dollars per acre) plus interest. This same individual also did a sample audit on eleven units for conventional and CBM wells. Only one had the correct amount in it. One had 50% of what should have been in the account; three had 26 to 41% of what should have been in the accounts; and the rest had 0 to 7% of what should have been in the accounts.

23. Gas owners with royalties or payments in escrow accounts receive no accounting whatsoever of what is deposited in the account, interests earned, or bank charges taken. Those that receive disbursements from escrow, likewise receive no accounting. The Board has deemed testimony from the operators that all deposits made to the sub-account reconciles with the affidavits bank's record of what is in the sub-account, as adequate to approve disbursement.

24. A determination that the applicable constitutional rights and specific statutory provision does not permit requiring operators to provide accounting, especially in light of the inadequacy and inaccuracy of the financial accounting of the escrow accounts would constitute a due process violation of the rights of those individuals whose funds are escrowed. The violation would be aggravated by the refusal and/or inability of the Board to take meaningful steps to conduct a forensic audit, despite repeated requests by the public.

25. Based on the foregoing, Petitioner has reason to be concerned that the subject order creates the moral hazard for incorrect amounts to be placed in escrow, and reported to the VGOB; that post production deductions from their royalties will be unreasonable, both in category and quantum, that the VGOB has no effective audit of the escrow account process in place, none having occurred for many years.

26. Petitioner is entitled to know that he has, and will, receive the full value of the royalties to which he is entitled.

27. The 1990 Act, 45.1-361.14(a) states the VGOB *shall* administer procedures that recognize and protect gas owners; 45.1-361.14(b) states the VGOB *shall* have the power to carry out all its duties; 45.1-361.15(a)(3) states the board *shall* protect the rights of gas owners; 45.1-361.15(b)(8) and (11) empowers the Board to require the making of reports; and 45.1-361.15(b)(12) empowers the board to take such actions to carry out the provisions of this chapter.

28. The orders as worded violate petitioner's due process rights under the United States and Virginia Constitution, and effectuate an illegal regulatory taking without just compensation.

WHEREFORE, Petitioner seeks the entry of a corrected order responding to these concerns and deficiencies, to include:

a. A specific declaration of the authority of the VGOB authority to transfer wealth between the operator and Petitioner through the unsupervised practice of post-production deductions;

b. Specific guidance to the Petitioner as to facts and information allowing a "knowing and informed basis to elect between elections 9.1 (Participate), 9.2 (Cash bonus-Lease),

and 9.3 (Shared Interest);

c. Specific explanation of each category of post-production deduction; why it is necessary to be made from Petitioners unit; and how the quantum of such deduction is determined.

d. That CNX provide complete accounting to the Petitioner and VGOB of gross production, an explanation of all deductions from gross royalties, resulting in the net royalties paid to the Petitioner, or deposited into the VGOB escrow account.

JIMMY D. GOINS
By Counsel



Terrence Shea Cook
VSB #34832
T. Shea Cook, P. C.
P.O. Box 507
Richlands, Va. 24641
276-963-4332
276-963-6271 (fax)
tsheacook@yahoo.com

VIRGINIA: BEFORE THE VIRGINIA GAS AND OIL BOARD

JIMMY D. GOINS,

Appellant,

v.

Case No.:

VIRGINIA GAS AN OIL BOARD,

AND

CNX GAS COMPANY, LLC,

Respondent.

**TAZEWELL COUNTY FIELD UNIT AW-146 and AW-146A,
VGOB-13-1217-4027 and 13-1217-4027-01**

Eva Goins Wright, owner of Tract 2N.

NOTICE OF APPEAL

Comes the Petitioner, Jimmy D. Goins, successor in interest to his mother Eva Goins Wright, who passed away on September 4, 2014. (A copy of the death certificate is attached as Exhibit 1) On June 20, 2015, the VGOB entered a pooling order relating to AW-146 (VGOB-13-1217-4027-01), and subsequently on September 2, 2015 (VGOB 13-1217-4027-010). A copy of these orders are attached as Exhibits 2 and 3 respectively. Petitioner was not made a party to either order; objects to the entry of the same as worded; and notes his appeal to the Tazewell County Circuit Court.

In addition to failing to name petitioner as the current owner of the tract in question, the orders are objectionable for the following reasons:

1. The order did not give Goins the opportunity to elect to “participate”, be a “carried interest”, or to be “deemed leased”;
2. The order does not require CNX, nor does the VGOB to provide, a scintilla of information allowing Petitioner to make a knowing election, such as expected costs, projected reserves, drilling and production plans;
3. The order allows CNX to pay only a 1/8th royalty of net proceeds received by CNX from the sale of the CBM deduct, less a proportionate share of “post production costs incurred downstream of the of the wellhead, including, but not limited to, gathering, compression, treating, transportation, and marketing costs, whether performed by Unit Operator or a third person as fair reasonable and equitable compensation;
4. There is only specific delineation of permissible categories for post production costs, leaving other deductions open to the discretion of the operator; no guidance as to expected or reasonable percentages of deductions, no articulation of how proportionate shares are determined.
5. It is Petitioner’s understanding the VGOB does not have the authority to determine categories of items for treatment as post production deduction; the ability to determine if a deduction in kind, or quantity is unreasonable, or even the authority to order an operator to provide an accounting relating to any of these issues to the VGOB itself, or the gas owner. CNX is not required to report to Goins, even on an annual basis, production from the well.
6. The Board’s modification of pooling orders (beginning in 1992) to allow unit operators to pay royalties based on net profits and to deduct from the 12.5% royalty “all post-production costs incurred downstream of the wellhead, including but not limited to, all gathering, compression, treating, transportation and marketing costs, whether

performed by unit operator or a third person” was/ is in violation of the letter and spirit of The 1990 Act (Sections 45.1-361.21 and 45.1-361.22) and was/is in violation of The Board’s own regulations (4VAC25-160-100).

7. The 1982 Act stated under Section 45.1-302, that all pooling orders shall: (iv) provide that all reasonable costs and expenses of drilling, completing, operating, plugging and abandoning the well be borne, and all production there from shared, by all participating operators in the proportion which the acreage in the pooled tracts owned or under lease to each participating operator bears to the total acreage in the unit and (vi) make provisions for the payment of all reasonable costs of the operation, including a reasonable supervision fee, by all operators who elect to be participating operators. The 1982 Act defined under Section 45.1-288: (41) “Participating operator” or “participating well operator” as “a well operator who elects to bear a share of the risks and costs of drilling, completing, equipping, operating, plugging and abandoning a well on a portion which the acreage in the drilling unit he owns or holds under lease bears to the total acreage in the drilling unit” and (4) “Carried well operator” as “a well operator of a tract included in a drilling unit who elects to share in the operation of the well on a carried basis by agreeing to have his proportionate share of the costs allocable to his interests charged against his share of production from the well”.

8. The 1990 Act states under Section 45.1-361.21.C. All pooling orders entered by the Board pursuant to the provisions of this section shall: (5) Establish the sharing of all reasonable costs, including a reasonable supervision fee, between participating operators so that each participating operator pays the same percentage of such costs as his acreage bears to the total unit acreage. The Board’s regulations (4VAC25-160-100) provides for

the sharing of all reasonable costs of operating the unit, including a reasonable supervision fee with participating and nonparticipating operators. The 1990 Act defines “nonparticipating operator” as a gas or oil owner of a tract included in a drilling unit who elects to share in the operation of the well on a carried basis by agreeing to have his proportionate share of the costs allocable to his interest charged against his share of production from the well (see Section 45.1-361.1 of The 1990 Act).

9. Neither The 1982 Act nor The 1990 Act included provisions for charging costs associated with drilling, completing, gathering, compression, treating, transporting, marketing, supervising or any other conceivable charge to gas owners with a royalty interest. Both The 1982 Act and The 1990 Act include the statement: “Any royalty or overriding royalty reserved in any leases deducted from the share of production of a carried operator pursuant to this section shall not be subject to charge for operating costs” (Sections 45.1-302.C.2 and 45.1-361.21.G, respectively). The inclusion of this language in both The 1982 Act and The 1990 Act, clearly shows that the legislative intent was: (1) to recognize the rights of leaseholders, (2) require that unit operators honor lease agreements (contracts) between oil and gas owners and leaseholders that are force pooled, and (3) to ensure that operating costs would not be borne by royalty owners. The legislature clearly understood that the owner of a royalty interests in a well was: entitled to receive his share of production from the well or his share of the proceeds therefrom; did not contain the rights and obligations of operating the well; and did not bear any of the costs of exploration, development and operation.

10. Neither the charges to participating operators, nonparticipating operators or royalty owners are or have ever been monitored by the DGO or The Board for accuracy,

compliance, or reasonableness. For years forced pooled owners have addressed the Board with respect to the excessiveness of the charges and have questioned the legality of post-production charges to royalty owners. On at least three occasions The Board has invited CNX, EQT and Range Resources to explain their deductions. From August 2008 to February 2009, members of The Board held committee meetings to address these issues. To date, nothing has been done and gas companies continue to deduct with impunity whatever they so desire from the gas owner's interest.

11. Each company uses a different equation to determine the deductions. Over the past several years CNX charge's usually ranged from \$1.29 to \$1.87 per Mcf and EQT's around \$1.15 per Mcf. In addition to taking post-production charges (which are reported as transportation and taxes), both Appalachian Energy and EQT deduct from the Dominion Appalachian Index price, thus reporting a lower sale price on their statements. From 2003 to 2006, the monthly sale price reported on CNX royalty statements was considerably lower than either the TCO Appalachian Index or the Dominion Appalachian Index prices. In 2005, the CNX statements reported gas prices that averaged \$2.50 per Mcf less than the index prices. They had unsuccessfully hedged a portion of their gas. According to a CNX press release, CNX hedged half of its 2009 volume at \$9.74/ Mcf. Since July 2008 gas prices have been rapidly falling. The Dominion Appalachian Index reported \$6.61 in January 2009, \$3.65 in May 2009, and \$2.92 in September 2009. Interestingly, monthly royalty statements from CNX for 2009, report the Dominion Appalachian Index price for the sale price. Apparently, when CNX hedges low, the gas owners absorb it and when they hedge high only CNX benefits.

12. Neither the DGO, or this Board, has even attempted to completed a forensic audit of payments made to force pooled parties or into escrow as allowed for under Sections 45.1-361.14 and 45.1-361.15 of The 1990 Act.

13. These practices constitute a taking and de-valuing of property (gas) by the Commonwealth for private gain (CNX). At the April 2008 Hearings of The Board, the DGO Director, Bob Wilson stated that he had reviewed royalty payments from October 1994 through December 2005 for a gas owner who was force-pooled and his royalties escrowed. He reported that the post-production deductions from royalties ranged from 10.5% to 94.9% and averaged 45%.

14. There is no mechanism to ensure the correct amount of funds are paid to the gas owner or into escrow or that post-production deductions taken from participating well operators, carried well operators, or royalty owners (assuming legal), are in fact actual costs associated with the well, are reasonable ,and are accurate.

15. The Board's provisions in pooling orders allowing for the deduction of post-production expenses result in a further taking by government action of proceeds otherwise due to gas estate owners, and transfers it to gas companies, under the guise of the police power, and without regulations and oversight by The Board. The Board's actions violates the Administrative Procedure Act, as well as the Virginia and United States Constitution due process guarantees in the prohibition of taking by government action for "public benefit" without just compensation.

16. The DGO does not verify production reported by the companies nor do they require operators to certify the accuracy of meters. In fact, some of the wells and borehole pipes are not even equipped with meters. For Gob units the total production is divided equally

among the number of wells in the unit, which makes assigning proceeds to force-pooled gas owners which elects to be a participating or nonparticipating operator in a well in a Gob unit impossible.

17. 45.1-361.27 requires the Director to promulgate and enforce rules, regulations and orders necessary to ensure the safe and efficient development and production of gas and oil resources located in the Commonwealth. This includes providing for the accurate measurement of gas and oil production and delivery to the first point of sale. It wasn't until 2008, that the DGO discovered that some companies were reporting volume at the point of sale and not at the wellhead as required.

18. The DGO relies on the honor system for practically every aspect of permitting, pooling, and production. The DGO requires no proof (e.g. deeds, leases, surface use agreements, surveys) from the operators showing that they have permission to use the surface. The DGO, which apparently has been delegated the authority to grant variances from statutory requirements for distance and spacing of CBM wells (see Section 45.1-361.17), requires little to no justification or evidence from the operators in order to do so. The DGO does not have an inspector on location during the drilling process to ensure that the depth drilled or seams stimulated are consistent with the pooling and permitting applications; that suitable water is used in drilling before the groundwater protection string is set; that adequate time is allowed for the concrete to set before drilling resumes or stimulation begins; that all domestic sources of water is tested before and after drilling; that drilling fluid and brine water are properly disposed of; that sites are adequately revegetated and drainage has been addressed; and that road grades do not present a hazard to workers or property owners.

19. Members of The Board are given only minimal training by the Director and are not tested as to their knowledge of gas and oil development and regulations. Considering that one of the justifications for exclusion of regulatory details in The 1990 Act was the view that a statute should provide guidance to regulatory agencies and boards which have the expertise and experience necessary to promulgate specific and technical requirements in the form of regulations (see *Report of the Virginia Coal and Energy Commission on The Study of the Regulation of Independent Power Producers and the Oil and Gas Act*. House Document no.79 p.4), it is incongruous that there is only minimal training and no testing of The Board members to ensure that they are qualified to perform these tasks.

20. The DGO and The Board are charged with protecting the interests of gas owners whose gas was essentially seized by The Board, acting under the authority of The 1990 Act, and given to a private company to produce. Neither the DGO nor The Board have ever audited the payments made by operators to force pooled owners, into escrow on behalf of gas owners/claimants, or disbursed from escrow to ensure the accuracy of the payments or the timeliness of the payments.

21. An investigation by the Bristol Herald Courier several years ago found of the 750 active individual accounts in escrow, between 22 and 55 percent received no royalty payments during months when the corresponding wells produced gas over an 18 month period (January 2008 to June 2009).

22. A private individual at one point did a sample audit on 24 accounts pooled under the un-located/conflicting claimant "Yellow Poplar". The total amount in escrow as of May 31, 2009 was \$203,028 whereas the amount that should have been in escrow was \$939,366 plus interest. Five of these accounts had royalty payments in them, with one

having the correct amount. The remainder had only the bonus payments (five dollars per acre) plus interest. This same individual also did a sample audit on eleven units for conventional and CBM wells. Only one had the correct amount in it. One had 50% of what should have been in the account; three had 26 to 41% of what should have been in the accounts; and the rest had 0 to 7% of what should have been in the accounts.

23. Gas owners with royalties or payments in escrow accounts receive no accounting whatsoever of what is deposited in the account, interests earned, or bank charges taken. Those that receive disbursements from escrow, likewise receive no accounting. The Board has deemed testimony from the operators that all deposits made to the sub-account reconciles with the affidavits bank's record of what is in the sub-account, as adequate to approve disbursement.

24. A determination that the applicable constitutional rights and specific statutory provision does not permit requiring operators to provide accounting, especially in light of the inadequacy and inaccuracy of the financial accounting of the escrow accounts would constitutes a due process violation of the rights of those individuals whose funds are escrowed. The violation would be aggravated by the refusal and/or inability of the Board to take meaningful steps to conduct a forensic audit, despite repeated requests by the public.

25. Based on the foregoing, Petitioner has reason to be concerned that the subject order creates the moral hazard for incorrect amounts to be placed in escrow, and reported to the VGOB; that post production deductions from their royalties will be unreasonable, both in category and quantum, that the VGOB has no effective audit of the escrow account process in place, none having occurred for many years.

26. Petitioner is entitled to know that he has, and will, receive the full value of the royalties to which he is entitled.

27. The 1990 Act, 45.1-361.14(a) states the VGOB *shall* administer procedures that recognize and protect gas owners; 45.1-361.14(b) states the VGOB *shall* have the power to carry out all its duties; 45.1-361.15(a)(3) states the board *shall* protect the rights of gas owners; 45.1-361.15(b)(8) and (11) empowers the Board to require the making of reports; and 45.1-361.15(b)(12) empowers the board to take such actions to carry out the provisions of this chapter.


28. The orders as worded violate petitioner's due process rights under the United States and Virginia Constitution, and effectuate an illegal regulatory taking without just compensation.

WHEREFORE, Petitioner seeks the entry of a corrected order responding to these concerns and deficiencies, to include:

- a. A specific declaration of the authority of the VGOB authority to transfer wealth between the operator and Petitioner through the unsupervised practice of post-production deductions;
- b. Specific guidance to the Petitioner as to facts and information allowing a "knowing and informed basis to elect between elections 9.1 (Participate), 9.2 (Cash bonus-Lease), and 9.3 (Shared Interest);
- c. Specific explanation of each category of post-production deduction; why it is necessary to be made from Petitioners unit; and how the quantum of such deduction is determined.
- d. That CNX provide complete accounting to the Petitioner and VGOB of gross


production, an explanation of all deductions from gross royalties, resulting in the net royalties paid to the Petitioner, or deposited into the VGOB escrow account.

JIMMY D. GOINS
By Counsel



Terrence Shea Cook
VSB #34832
T. Shea Cook, P. C.
P.O. Box 507
Richlands, Va. 24641
276-963-4332
276-963-6271 (fax)
tsheacook@yahoo.com

COMMONWEALTH OF VIRGINIA - CERTIFICATE OF DEATH
DEPARTMENT OF HEALTH - DIVISION OF VITAL RECORDS - RICHMOND



FOR DIVISION OF VITAL RECORDS

REGISTRATION AREA NUMBER **192** CERTIFICATE NUMBER **308**

STATE NUMBER

DECEDENT		1. FULL NAME OF DECEDENT (first) (middle) (last) Eva Myrtle Wright		6. DATE OF BIRTH (mo.) (day) (year) Jan 25, 1932		8. COUNTY OF DEATH (if independent city, leave blank) Tazewell	
PLACE OF DEATH		7. NAME OF HOSPITAL OR INSTITUTION OF DEATH (if none, so state) Home		9. DATE OF DEATH (mo.) (day) (year) Sep 04, 2014		10. STREET ADDRESS OR RT. NO. OF PLACE OF DEATH 209 Vickie Dr	
USUAL RESIDENCE OF DECEDENT		11. STATE (OR FOREIGN COUNTRY) OF DECEDENT'S RESIDENCE VA		12. COUNTY OF DECEDENT'S RESIDENCE (if independent city, leave blank) Tazewell		14. STREET ADDRESS OR RT. NO. OF RESIDENCE 209 Vickie Dr	
PERSONAL DATA OF DECEDENT		13. CITY OR TOWN OF RESIDENCE Richlands		15. NAME OF DECEDENT'S FATHER James Basil Keen		16. MAIDEN NAME OF DECEDENT'S MOTHER Margie Louise Grose	
		17. RACE OF DECEDENT White		18. OF HISPANIC ORIGIN? (if yes, specify Cuban, Mexican, Puerto Rican, etc.) <input checked="" type="checkbox"/> no <input type="checkbox"/> yes		19. EDUCATION (Specify only highest grade completed) Elementary/Secondary (0-12) 7 College (1-4 or 5+)	
		20. CITIZEN OF WHAT COUNTRY USA		21. BIRTHPLACE (state or country) VA		22. NEVER MARRIED <input type="checkbox"/> DIVORCED <input type="checkbox"/> MARRIED <input type="checkbox"/> WIDOWED <input checked="" type="checkbox"/>	
		23. IF MARRIED OR WIDOWED, NAME OF SPOUSE (if divorced leave blank) Clarence Wright		24. SOCIAL SECURITY NUMBER 529-44-7730		25. USUAL OR LAST OCCUPATION Custodian	
		26. KIND OF BUSINESS OR INDUSTRY Hotel		27. INFORMANT - OR SOURCE OF INFORMATION - RELATIONSHIP Jim Goins - Son		28. PART I. Enter the diseases, injuries, or complications that caused the death. Do not enter the mode of dying, such as cardiac or respiratory arrest, shock, or heart failure. List only one cause on each line. End Stage Dilated Cardiomyopathy End Stage CHF	
		29. TIME OF INJURY (mo.) (day) (year) A.M. P.M.		28f. INJURY OCCURRED while at work <input type="checkbox"/> not while at work <input type="checkbox"/>		28g. PLACE OF INJURY (home, farm, factory, street, office bldg., etc.)	
		28b. IF FEMALE, WAS THERE A PREGNANCY IN PAST 3 MONTHS? yes <input type="checkbox"/> no <input type="checkbox"/> unknown <input type="checkbox"/>		28c. IF EXTERNAL CAUSE, IT WAS PRIMARY <input type="checkbox"/> OR CONTRIBUTING TO CAUSE OF DEATH <input type="checkbox"/>		28d. DESCRIBE HOW INJURY RELATING TO DEATH OCCURRED	
		28e. TIME OF INJURY (mo.) (day) (year)		28f. INJURY OCCURRED		28g. PLACE OF INJURY (home, farm, factory, street, office bldg., etc.)	
		28h. (city or town)		28i. (county)		28j. (state)	
		28k. To the best of my knowledge, death occurred at 06:22 AM		28l. (p.m.) (p.m.) on the date and place and from the cause(s) stated.		28m. DATE SIGNED: 9/5/14	
		28n. ACTUAL SIGNATURE TOBY N. PIRZ		28o. NAME OF ATTENDING PHYSICIAN (Type or Print) TOBY N. PIRZ MD		28p. ADDRESS OF ATTENDING PHYSICIAN #1 Clinic Drive Claypool Hill VA 24637	
FUNERAL DIRECTOR		29. BURIAL <input checked="" type="checkbox"/> REMOVAL <input type="checkbox"/> CREMATION <input type="checkbox"/>		30. PLACE OF BURIAL, REMOVAL, ETC. Greenhills Memory Gardens Claypool Hill VA		31. (Signature of funeral director or person legally filing this certificate) [Signature]	
REGISTRAR		32. (Signature of registrar) [Signature]		NAME OF FUNERAL HOME AND ADDRESS. Richlands Funeral Co 1401 Second Street, Richlands, VA, 24841		DATE RECORDED FILED 9-5-14	

MARGIN RESERVED FOR BINDING
COPYRIGHT Use Black ribbon in top folder or print legibly with ballpoint pen having black ink. This is a permanent record and subject to reproduction by microfilm and other photographic process.

This is to certify that this is a true and correct reproduction of the original record
Filed with Tazewell County Department of Health, Tazewell, Virginia.

Date Issued: September 5, 2014

[Signature]
Registrar or Deputy

ANY REPRODUCTION OF THIS DOCUMENT IS PROHIBITED BY STATUTE.
DO NOT ACCEPT UNLESS IT BEARS THE IMPRESSED SEAL OF THE TAZEWELL
COUNTY DEPARTMENT OF HEALTH CLEARLY AFFIXED.
Section 32.1-272, Code of Virginia, as Amended.

VIRGINIA: BEFORE THE VIRGINIA GAS AND OIL BOARD

JIMMY D. GOINS,

Appellant,

v.

Case No.: 16-0119-4084

VIRGINIA GAS AN OIL BOARD,

AND

CNX GAS COMPANY, LLC,

Respondent.

TAZEWELL COUNTY FIELD UNIT AW-146 and AW-146A,
VGOB-13-1217-4027 and 13-1217-4027-01

Eva Goins Wright, owner of Tract 2N.

AFFIDAVIT

1. On December 1, 2015, I mailed to Butch Lambert of the Virginia Gas and Oil Board aa Notice of Appeal and Motion to Reconsider with regards to this matter;
2. On December 1, 2015, I mailed a copy of the Notice of Appeal and Motion to Reconsider along with a copy of letter to Butch Lambert of the Virginia Gas and Oil board to Mark Swartz, by regular mail.

Dated this 15th day of December, 2015



T. SHEA COOK

COMMONWEALTH OF VIRGINIA)
) to-wit:
CITY/COUNTY OF Fazewell)

On this 18 day of Dec. 2015 appeared before me T. Shea Cook,
who being first duly sworn, stated that the foregoing is true and correct to the best of his
knowledge, information and belief.

Carolyn Horton

Notary Public

My Commission Expires: 6-30-16



COMMONWEALTH OF VIRGINIA - CERTIFICATE OF DEATH
DEPARTMENT OF HEALTH - DIVISION OF VITAL RECORDS - RICHMOND

EXHIBIT
1

FOR DIVISION OF VITAL RECORDS

REGISTRATION AREA NUMBER 192
CERTIFICATE NUMBER 308

STATE FILING NUMBER

DECEDENT	1. FULL NAME OF DECEDENT (first) (middle) (last) Eva Myrtle Wright			5. DATE OF BIRTH (mo.) (day) (year) Jan 25, 1932		6. WAS DECEDENT EVER IN U.S. ARMED FORCES? <input type="checkbox"/>
	3. DATE OF DEATH (mo.) (day) (year) Sep 04, 2014		4. AGE 82 years		8. COUNTY OF DEATH (if independent city, leave blank) Tazewell	
PLACE OF DEATH	7. NAME OF HOSPITAL OR INSTITUTION OF DEATH (if none, so state) Home			10. STREET ADDRESS OR RT. NO. OF PLACE OF DEATH 209 Vickie Dr		
	9. CITY OR TOWN OF DEATH Richlands			12. COUNTY OF DECEDENT'S RESIDENCE (if independent city, leave blank) Tazewell		
USUAL RESIDENCE OF DECEDENT	11. STATE (OR FOREIGN COUNTRY) OF DECEDENT'S RESIDENCE VA			14. STREET ADDRESS OR RT. NO. OF RESIDENCE 209 Vickie Dr		
	13. CITY OR TOWN OF RESIDENCE Richlands			ZIP CODE 24641		
PERSONAL DATA OF DECEDENT	15. NAME OF DECEDENT'S FATHER James Basil Keen			16. MAIDEN NAME OF DECEDENT'S MOTHER Margie Louise Grose		
	17. RACE OF DECEDENT White		18. OF HISPANIC ORIGIN? (If yes, specify Cuban, Mexican, Puerto Rican, etc.) <input checked="" type="checkbox"/> no <input type="checkbox"/> yes		19. EDUCATION (Specify only highest grade completed) Elementary/Secondary (0-12) 7 College (1-4 or 5+)	
	20. CITIZEN OF WHAT COUNTRY USA		21. BIRTHPLACE (state or country) VA		23. IF MARRIED OR WIDOWED, NAME OF SPOUSE (if divorced leave blank) Clarence Wright	
	24. SOCIAL SECURITY NUMBER 529-44-7730		25. USUAL OR LAST OCCUPATION Custodian		27. INFORMANT - OR SOURCE OF INFORMATION - RELATIONSHIP Jim Goins - Son	
CAUSE OF DEATH	28. PART I. Enter the diseases, injuries, or complications that caused the death. Do not enter the mode of dying, such as cardiac or respiratory arrest, shock, or heart failure. List only one cause on each line. IMMEDIATE CAUSE (Final disease or condition resulting in death) (A) <i>End Stage Dilated Cardiomyopathy</i> Sequitely list conditions, if any, leading to immediate cause. Enter UNDERLYING CAUSE (Disease or injury that initiated events resulting in death) LAST (B) <i>End Stage CHF</i>					INTERVAL BETWEEN ONSET AND DEATH <i>76 hrs</i> <i>76 hrs</i>
	PART II. Other significant conditions contributing to death but not resulting in the underlying cause given in Part I.					28a. AUTOPSY? AUTHORIZED BY: <input type="checkbox"/> yes <input checked="" type="checkbox"/> no
MEDICAL CERTIFICATION	28b. IF FEMALE, WAS THERE A PREGNANCY IN PAST 3 MONTHS? yes <input type="checkbox"/> no <input type="checkbox"/> unknown <input type="checkbox"/>		28c. IF EXTERNAL CAUSE, IT WAS PRIMARY <input type="checkbox"/> OR CONTRIBUTING TO CAUSE OF DEATH <input type="checkbox"/>		28d. DESCRIBE HOW INJURY RELATING TO DEATH OCCURRED	
	28e. TIME OF INJURY (mo.) (day) (year) A.M. P.M.		28f. INJURY OCCURRED while at work <input type="checkbox"/> not while at work <input type="checkbox"/>		28g. PLACE OF INJURY (home, farm, factory, street, office bldg., etc.) 28h. (city or town) (county) (state)	
29. To the best of my knowledge, death occurred at <u>06:22 AM</u> (a.m.) (p.m.) on the date and place and from the cause(s) stated.						
ACTUAL SIGNATURE <i>[Signature]</i>			DATE SIGNED: <u>9/5/14</u>			
NAME OF ATTENDING PHYSICIAN (Type or Print) <u>TOEYK N. PIRAZI MD</u>			ADDRESS OF ATTENDING PHYSICIAN <u>#1 Clinic Drive Claypool Hill VA 24633</u>			
FUNERAL DIRECTOR	29. BURIAL REMOVAL CREMATION <input checked="" type="checkbox"/> <input type="checkbox"/> <input type="checkbox"/>		30. PLACE OF BURIAL, REMOVAL, ETC. Greenhills Memory Gardens Claypool Hill VA			
	31. (Signature of funeral director or person legally filing this certificate) <i>[Signature]</i>			NAME OF FUNERAL HOME AND ADDRESS Richlands Funeral Co 1401 Second Street, Richlands, VA, 24641		
REGISTRAR	32. (Signature of registrar) <i>[Signature]</i>			DATE RECORD FILED <u>9-5-14</u>		
RESERVED FOR REGISTRAR'S USE						

MARGIN RESERVED FOR BINDING
ORIENT: Use black ribbon in notebook or print legibly with ballpoint pen having black, unflaking ink. This is a permanent record and subject to reproduction by microfilm and other photographic process.

This is to certify that this is a true and correct reproduction of the original record
Filed with Tazewell County Department of Health, Tazewell, Virginia.

Date Issued: September 5, 2014

[Signature]
Registrar or Deputy

ANY REPRODUCTION OF THIS DOCUMENT IS PROHIBITED BY STATUTE.
DO NOT ACCEPT UNLESS IT BEARS THE IMPRESSED SEAL OF THE TAZEWELL
COUNTY DEPARTMENT OF HEALTH CLEARLY AFFIXED.
Section 32.1-272, Code of Virginia, as Amended.

VIRGINIA:

BEFORE THE VIRGINIA GAS AND OIL BOARD

APPLICANT: CNX GAS COMPANY LLC) VIRGINIA GAS
) AND OIL BOARD
 RELIEF SOUGHT: RE-POOLING OF INTERESTS IN)
 DRILLING UNIT NO. AW-146 LOCATED) DOCKET NO.
 IN THE MIDDLE RIDGE I COALBED) 13-1217-4027-01
 METHANE GAS FIELD PURSUANT TO VA.)
 CODE §§ 45.1-361.21 AND 45.1-361.22,)
 FOR THE PRODUCTION OF OCCCLUDED)
 NATURAL GAS PRODUCED FROM COALBEDS)
 AND ROCK STRATA ASSOCIATED THEREWITH)
 (herein collectively referred to as)
 "Coalbed Methane Gas" or "Gas"))

LEGAL DESCRIPTION:

DRILLING UNIT NUMBER AW-146
 (herein "Subject Drilling Unit") IN THE
 MIDDLE RIDGE I COALBED METHANE GAS FIELD
 MAIDEN SPRINGS MAGISTERIAL DISTRICT
 RICHLANDS QUADRANGLE
 TAZEWELL COUNTY, VIRGINIA
 (the "Subject Lands" are more
 particularly described on Exhibit
 "A", attached hereto and made a
 part hereof)

TAX Map
 IDENTIFICATION
 NUMBERS FOR
 ALL
 PARCELS
 AFFECTED BY
 THIS ORDER ARE
 SHOWN ON THE
 TRACT
 IDENTIFICATION
 PAGE
 FOLLOWING
 EXHIBIT A
 WHICH
 IS ATTACHED TO
 AND A PART OF

REPORT OF THE BOARD

FINDINGS AND ORDER

1. Hearing Date and Place: This came for final hearing before the Virginia Gas and Oil board (hereafter "Board") at 9:00 a.m. on April 21, 2015 at the at the Russell County Conference Center, Lebanon, Virginia.

2. Appearances: Mark Swartz, Esquire, of the firm Mark A. Swartz, Hilliard & Swartz, LLP, appeared for the Applicant; and Paul Kugelman, Jr., Senior Assistant Attorney General, was present to advise the Board.

3. Jurisdiction and Notice: Pursuant to Va. Code §§ 45.1-361.1 et seq., the Board finds that it has jurisdiction over the subject matter. Based upon the evidence presented by Applicant, the Board also finds that the Applicant has (1) exercised due diligence in conducting a search of the reasonably available sources to determine the identity and whereabouts of gas and oil owners, coal owners, mineral owners and/or potential owners, i.e., persons identified by Applicant as having ("Owner") or claiming ("Claimant") the rights to Coalbed Methane Gas in all coal seams below the Jawbone 1, including Tiller, Upper Horsepen, Middle Horsepen, War Creek, Beckley, Lower Horsepen, Pocahontas No. 8, Pocahontas No. 6, Pocahontas No. 5, Pocahontas No. 4, Pocahontas No. 3, Pocahontas No. 2 and various unnamed coal seams, coalbeds and rock strata associated therewith

(hereafter "Subject Formation") in Subject Drilling Unit underlying and comprised of Subject Lands; (2) represented it has given notice to those parties (hereafter sometimes "person(s)" whether referring to individuals, corporations, partnerships, associations, companies, businesses, trusts, joint ventures or other legal entities) entitled by Va. Code §§ 45.1-361.19 and 45.1-361.22, to notice of the Application filed herein; and (3) that the persons set forth in their Application and Notice of Hearing are persons identified by Applicant through its due diligence who may be Owners or Claimants of Coalbed Methane Gas interests underlying Subject Drilling Unit and that the persons identified in **Exhibit B-3** attached hereto are persons identified by Applicant who may be Owners or Claimants of Coalbed Methane Gas interests in Subject Formation who have not heretofore agreed to lease or sell to the Applicant and/or voluntarily pool their Gas interests. Conflicting Gas Owners/Claimants in Subject Drilling Unit are listed on **Exhibit E**. Further, the Board has caused notice of this hearing to be published as required by Va. Code § 45.1-361.19.B. Whereupon, the Board hereby finds that the notices given herein satisfy all statutory requirements, Board rule requirements and the minimum standards of due process.

4. Amendments: **Revised Exhibit E**

5. Dismissals: **None**

6. Relief Requested: Applicant requests (1) that pursuant to Va. Code § 45.1-361.22, including the applicable portions of Va. Code § 45.1-361.21, the Board pool all the rights, interests and estates in and to the Gas in Subject Drilling Unit, including the pooling of the interests of the Applicant and of the known and unknown persons named in **Exhibit B-3** hereto and that of their known and unknown heirs, executors, administrators, devisees, trustees, assigns and successors, both immediate and remote, for the drilling and operation, including production, of Coalbed Methane Gas, produced from or allocated to the Subject Drilling Unit established for the Subject Formation underlying and comprised of the Subject Lands, (hereafter sometimes collectively identified and referred to as "Well Development and/or Operation in the Subject Drilling Unit"), and (2) that the Board designate **CNX Gas Company LLC** as Unit Operator.

7. Relief Granted: The Applicant's requested relief in this cause be and hereby is granted: (1) Pursuant to Va. Code § 45.1-361.21.C.3, **CNX Gas Company LLC** (hereafter "Unit Operator") is designated as the Unit Operator authorized to drill and operate the Coalbed Methane Gas well in the Subject Drilling Unit at the location depicted on the plat attached hereto as **Exhibit A**, subject to the permit provisions contained in Va. Code §§ 45.1-361.27 et seq.; to the Middle Ridge 1 Coalbed Methane Gas Field Order VGOB 00-1017-0835, effective October 17, 2000; to §§ 4 VAC 25-150 et seq., Gas and Oil Regulations; and to §§ 4 VAC 25-160 et seq., Virginia Gas and Oil Board Regulations, all as amended from time to time, and (2) all the interests and estates in and to the Gas in Subject Drilling Unit, including that of the Applicant and of the known and unknown persons listed on **Exhibit B-3**, attached hereto and made a part hereof, and their known and unknown heirs, executors, administrators, devisees, trustees, assigns and successors, both immediate and remote, be and

hereby are pooled in the Subject Formation in the Subject Drilling Unit underlying and comprised of the Subject Lands.

Pursuant to the Middle Ridge I Field Rules, the Board has adopted the following method for the calculation of production and revenue and allocation of allowable costs for the production of Coalbed Methane Gas.

For Frac Well Gas. - Gas shall be produced from and allocated to only the 58.74-acre drilling unit in which the well is located according to the undivided interests of each Owner/Claimant within the unit, which undivided interest shall be the ratio (expressed as a percentage) that the amount of mineral acreage within each separate tract that is within the Subject Drilling Unit, when platted on the surface, bears to the total mineral acreage, when platted on the surface, contained within the entire 58.74-acre drilling unit in the manner set forth in the Middle Ridge I Field Rules.

8. Election and Election Period: In the event any Owner or Claimant named in **Exhibit B-3** hereto does not reach a voluntary agreement to share in the operation of the well located in the Subject Drilling Unit, at a rate of payment mutually agreed to by said Gas Owner or Claimant and the Unit Operator, then such person named may elect one of the options set forth in Paragraph 9 below and must give written notice of his election of the option selected under Paragraph 9 to the designated Unit Operator at the address shown below within thirty (30) days from the date of receipt of a copy of this Order. A timely election shall be deemed to have been made if, on or before the last day of said 30-day period, such electing person has delivered his written election to the designated Unit Operator at the address shown below or has duly postmarked and placed its written election in first class United States mail, postage prepaid, addressed to the Unit Operator at the address shown below.

9. Election Options:

9.1 Option 1 - To Participate In The Well Development and Operation of the Drilling Unit: Any Gas Owner or Claimant named in **Exhibit B-3** who does not reach a voluntary agreement with the Unit Operator may elect to participate in the Well Development and Operation in the Subject Drilling Unit (hereafter "Participating Operator") by agreeing to pay the estimate of such Participating Operator's proportionate part of the actual and reasonable costs of the Well Development contemplated by this Order for Gas produced pursuant to the Middle Ridge I Field Rules, including a reasonable supervision fee, as more particularly set forth in Virginia Gas and Oil Board Regulation 4 VAC 25-160-100 (herein "Completed-for-Production Costs"). Further, a Participating Operator agrees to pay the estimate of such Participating Operator's proportionate part of the Completed-for-Production Cost as set forth below to the Unit Operator within forty-five (45) days from the later of the date of mailing or the date of recording of this Order. The Completed-for-Production Cost for the Subject Drilling Unit is as follows:

Completed-for-Production Cost:	AW146	\$316,574.00
	AW146A	\$378,835.00
	Total	\$695,409.00

Any gas owner and/or claimants named in Exhibit B-3, who elect this option (Option 1) understand and agree that their initial payment under this option is for their proportionate share of the Applicant's estimate of actual costs and expenses. It is also understood by all persons electing this option that they are agreeing to pay their proportionate share of the actual costs and expenses as determined by the Operator named in this Board Order.

A Participating Operator's proportionate cost hereunder shall be the result obtained by multiplying the Participating Operators' "Interest in Unit" times the Completed-for-Production Cost set forth above. Provided, however, that in the event a Participating Operator elects to participate and fails or refuses to pay the estimate of his proportionate part of the Completed-for-Production Cost as set forth above, all within the time set forth herein and in the manner prescribed in Paragraph 8 of this Order, then such Participating Operator shall be deemed to have elected not to participate and to have elected compensation in lieu of participation pursuant to Paragraph 9.2 herein.

9.2 Option 2 - To Receive A Cash Bonus Consideration: In lieu of participating in the well Development and Operation in Subject Drilling Unit under Paragraph 9.1 above, any Gas Owner or Claimant named in Exhibit B-3 hereto who does not reach a voluntary agreement with the Unit Operator may elect to accept a cash bonus consideration of **\$5.00** per net mineral acre owned by such person, commencing upon entry of this Order and continuing annually until commencement of production from Subject Drilling Unit, and thereafter a royalty of 1/8th of 8/8ths [twelve and one-half percent (12.5%)] of the net proceeds received by the Unit Operator for the sale of the Coalbed Methane Gas produced from any Well Development and Operation covered by this Order multiplied by that person's Interest in Unit or proportional share of said production [for purposes of this Order, net proceeds shall be actual proceeds received less post-production costs incurred downstream of the wellhead, including, but not limited to, gathering, compression, treating, transportation and marketing costs, whether performed by Unit Operator or a third person] as fair, reasonable and equitable compensation to be paid to said Gas Owner or Claimant. The initial cash bonus shall become due and owing when so elected and shall be tendered, paid or escrowed within one hundred twenty (120) days of recording of this Order. Thereafter, annual cash bonuses, if any, shall become due and owing on each anniversary of the date of recording of this order in the event production from Subject Drilling Unit has not theretofore commenced,

and once due, shall be tendered, paid or escrowed within sixty (60) days of said anniversary date. Once the initial cash bonus and the annual cash bonuses, if any, are so paid or escrowed, subject to a final legal determination of ownership, said payment(s) shall be satisfaction in full for the right, interests, and claims of such electing person in and to the Gas produced from Subject Formation in the Subject Lands, except, however, for the 1/8th royalties due hereunder.

Subject to a final legal determination of ownership, the election made under this Paragraph 9.2, when so made, shall be satisfaction in full for the right, interests, and claims of such electing person in any Well Development and Operation covered hereby and such electing person shall be deemed to and hereby does lease and assign, its right, interests, and claims in and to the Gas produced from Subject Formation in the Subject Drilling Unit to the Applicant.

- 9.3. Option 3 - To Share In The Well Development And Operation As A Non-Participating Person On A Carried Basis And To Receive Consideration In Lieu Of Cash: In lieu of participating in the Well Development and Operation in Subject Drilling Unit under Paragraph 9.1 above and in lieu of receiving a Cash Bonus Consideration under Paragraph 9.2 above, any Gas Owner or Claimant named in **Exhibit B-3** hereto who does not reach a voluntary agreement with the Unit Operator may elect to share in the Well Development and Operation of Subject Drilling Unit on a carried basis (as a "Carried Well Operator") so that the proportionate part of the Completed-for-Production Cost hereby allocable to such Carried Well Operator's interest is charged against such Carried Well Operator's share of production from Subject Drilling Unit. Such Carried Well Operator's rights, interests, and claims in and to the Gas in Subject Drilling Unit shall be deemed and hereby are assigned to the Applicant until the proceeds from the sale of such Carried Well Operator's share of production from Subject Drilling Unit (exclusive of any royalty, excess or overriding royalty, or other non-operating or non cost-bearing burden reserved in any lease, assignment thereof or agreement relating thereto covering such interest) equals three hundred percent (300%) for a leased interest or two hundred percent (200%) for an unleased interest (whichever is applicable) of such Carried Well Operator's share of the Completed-for-Production Cost allocable to the interest of such Carried Well Operator. When the Applicant recoups and recovers from such Carried Well Operator's assigned interest the amounts provided for above, then, the assigned interest of such Carried Well Operator shall automatically revert back to such Carried Well Operator, and from and after such reversion, such Carried Well Operator shall be treated as if it had participated initially under Paragraph 9.1 above; and thereafter, such participating person shall be charged with and shall pay his proportionate part of all further costs of such Well Development and Operation.

Subject to a final legal determination of ownership, the election made under this Paragraph 9.3, when so made, shall be satisfaction in full for the rights, interests, and claims of such electing person in any Well Development and Operation covered hereby and such electing person shall be deemed to have and hereby does assign its rights, interests, and claims in and to the Gas produced from Subject Formation in the Subject Drilling Unit to the Applicant for the period of time during which its interest is carried as above provided prior to its reversion back to such electing person.

10. Failure to Properly Elect: In the event a person named in **Exhibit B-3** hereto does not reach a voluntary agreement with the Unit Operator and fails to elect within the time, in the manner and in accordance with the terms of this Order, one of the alternatives set forth in Paragraph 9 above for which his interest qualifies, then such person shall be deemed to have elected not to participate in the proposed Well Development and Operation in Subject Drilling Unit and shall be deemed, subject to a final legal determination of ownership, to have elected to accept as satisfaction in full for such person's right, interests, and claims in and to the Gas the consideration provided in Paragraph 9.2 above for which its interest qualifies and shall be deemed to have leased and/or assigned his right, interests, and claims in and to the Gas produced from Subject Formation in the Subject Drilling Unit to the Applicant. Persons who fail to properly elect shall be deemed, subject to a final legal determination of ownership, to have accepted the compensation and terms set forth herein at Paragraph 9.2 in satisfaction in full for the right, interests, and claims of such person in and to the Gas produced from the Subject Formation underlying Subject Lands.

11. Default By Participating Person: In the event a person named in **Exhibit B-3** elects to participate under Paragraph 9.1, but fails or refuses to pay, to secure the payment or to make an arrangement with the Unit Operator for the payment of such person's proportionate part of the Completed-for-Production Cost as set forth herein, all within the time and in the manner as prescribed in this Order, then such person shall be deemed to have withdrawn his election to participate and shall be deemed to have elected to accept as satisfaction in full for such person's right, interest, and claims in and to the Gas the consideration provided in Paragraph 9.2 above for which his interest qualifies depending on the excess burdens attached to such interest. Whereupon, any cash bonus consideration due as a result of such deemed election shall be tendered, paid or escrowed by Unit Operator within one hundred twenty (120) days after the last day on which such defaulting person under this Order should have paid his proportionate part of such cost or should have made satisfactory arrangements for the payment thereof. When such cash bonus consideration is paid or escrowed, it shall be satisfaction in full for the right, interests, and claims of such person in and to the Gas underlying Subject Drilling Unit in the Subject Lands covered hereby, except, however, for any royalties which would become due pursuant to Paragraph 9.2 hereof.

12. Assignment of Interest: In the event a person named in

Exhibit B-3 is unable to reach a voluntary agreement to share in the Well Development and Operation contemplated by this Order at a rate of payment agreed to mutually by said Owner or Claimant and the Unit Operator, or fails to make an election under Paragraph 9.1 above, then subject to a final legal determination of ownership, such person shall be deemed to have and shall have assigned unto Applicant such person's right, interests, and claims in and to said well, and other share in production to which such person may be entitled by reason of any election or deemed election hereunder in accordance with the provisions of this Order governing said election.

13. Unit Operator (or Operator): **CNX Gas Company LLC** shall be and hereby is designated as Unit Operator authorized to drill and operate the Coalbed Methane Well in Subject Formation in Subject Drilling Unit, all subject to the permit provisions contained in Va. Code §§ 45.1-361.27 et seq.; §§ 4 VAC 25-150 et seq., Gas and Oil Regulations; §§ 4 VAC 25-160 et seq., Virginia Gas and Oil Board Regulations; the Middle Ridge I Coalbed Gas Field Order VGOB 00-1017-0835, all as amended from time to time, and all elections required by this Order shall be communicated to Unit Operator in writing at the address shown below:

**CNX Gas Company LLC
2481 John Nash Blvd.
Bluefield, WV 24701
Attn: Anita D. Duty**

14. Commencement of Operations: Unit Operator shall commence or cause to commence operations for the drilling of the well(s) within the Subject Drilling Unit and/or the well(s) outside the Subject Drilling Unit but from which production is allocated to the Subject Drilling Unit within Seven Hundred and Thirty (730) days from the date of the Order and shall prosecute same with due diligence. If Unit Operator shall not have so commenced and/or prosecuted, then this Order shall terminate, except for any cash sums then payable hereunder; otherwise, unless sooner terminated by Order of the Board, this Order shall expire at 12:00 P.M. on the date on which all wells covered by the Order and/or all wells from which production is allocated to the Subject Drilling Unit are permanently abandoned and plugged. However, in the event an appeal is taken from this Order, then the time between the filing of the petition for appeal and the final Order of the Circuit Court shall be excluded in calculating the two-year period referred to herein.

15. Operator's Lien: Unit Operator, in addition to the other rights afforded hereunder, shall have a lien and a right of set off on the Gas estates, rights, and interests owned by any person subject hereto who elects to participate under Paragraph 9.1 in the Subject Drilling Unit to the extent that costs incurred in the drilling or operation on the Subject Drilling Unit are chargeable against such person's interest. Such liens and right of set off shall be separable as to each separate person and shall remain liens until the Unit Operator drilling or operating any well covered hereby has been paid the full amounts due under the terms of this Order.

16. Escrow Provisions:

The Applicant represented to the Board that there **are**

unknown or unlocatable claimants in **Tract(s) 2M & 6** of the Subject Drilling Unit whose payments are subject to the provisions of Paragraph 16.1 and the Unit Operator has represented to the Board that there are conflicting claimants in **Tract(s) 2A, 2B, 2C, 2E, 2F, 2G, 2H, 2I, 2J, 2K, 2L, 2M, 2N, 2O, 2P, 2Q, 2R, 2S, 2T, 2U, 2V, 3B, 3C, & 6** of the Subject Drilling Unit whose payments are subject to the provisions of Paragraph 16.2 hereof. Therefore, by this Order, the Escrow Agent named herein or any successor named by the Board, is required to establish an interest-bearing escrow account for **Tract(s) 2A, 2B, 2C, 2E, 2F, 2G, 2H, 2I, 2J, 2K, 2L, 2M, 2N, 2O, 2P, 2Q, 2R, 2S, 2T, 2U, 2V, 3B, 3C, & 6** of Subject Drilling Unit (herein "Escrow Account"), and to receive and account to the Board pursuant to its agreement for the escrowed funds hereafter described in Paragraphs 16.1 and 16.2:

**First Bank & Trust Company
38 E. Valley Drive
Bristol, VA 24201
Attn: Escrow Agent**

16.1. Escrow Provisions For Unknown or Unlocatable Persons: If any payment of bonus, royalty payment or other payment due and owing under this Order cannot be made because the person entitled thereto cannot be located or is unknown, then such cash bonus, royalty payment, or other payment shall not be commingled with any funds of the Unit Operator and, pursuant to Va. Code § 45.1-361.21.D, said sums shall be deposited by the Unit Operator into the Escrow Account, commencing within one hundred twenty (120) days of recording of this Order, and continuing thereafter on a monthly basis with each deposit to be made, by use of a report format approved by the Inspector, by a date which is no later than sixty (60) days after the last day of the month being reported and/or for which funds are being deposited. Such funds shall be held for the exclusive use of, and sole benefit of the person entitled thereto until such funds can be paid to such person(s) or until the Escrow Agent relinquishes such funds as required by law or pursuant to Order of the Board in accordance with Va. Code § 45.1-361.21.D.

16.2 Escrow Provisions For Conflicting Claimants: If any payment of bonus, royalty payment, proceeds in excess of ongoing operational expenses, or other payment due and owing under this Order cannot be made because the person entitled thereto cannot be made certain due to conflicting claims of ownership and/or a defect or cloud on the title, then such cash bonus, royalty payment, proceeds in excess of ongoing operational expenses, or other payment, together with Participating Operator's Proportionate Costs paid to Unit Operator pursuant to Paragraph 9.1 hereof, if any, (1) shall not be commingled with any funds of the Unit Operator; and (2) shall, pursuant to Va. Code §§ 45.1-361.22.A.2, 45.1-361.22.A.3 and 45.1-361.22.A.4, be deposited by the Operator into the Escrow Account within one hundred twenty (120) days of recording of this Order, and continuing thereafter on a

monthly basis with each deposit to be made by a date which is no later than sixty (60) days after the last day of the month being reported and/or for which funds are subject to deposit. Such funds shall be held for the exclusive use of, and sole benefit of, the person entitled thereto until such funds can be paid to such person(s) or until the Escrow Agent relinquishes such funds as required by law or pursuant to Order of the Board.

17. Special Findings: The Board specifically and specially finds:
- 17.1. **CNX Gas Company LLC**, a Virginia limited liability company is duly authorized and qualified to transact business in the Commonwealth of Virginia;
- 17.2. **CNX Gas Company LLC** has the authority to explore, develop and maintain the properties and assets now owned or hereafter acquired, consented to serve as Coalbed Methane Gas Unit Operator for Subject Drilling Unit and to faithfully discharge the duties imposed upon it as Unit Operator by statute and regulations;
- 17.3. **CNX Gas Company LLC** is an operator in the Commonwealth of Virginia, and has satisfied the Board's requirements for operations in Virginia;
- 17.4. **CNX Gas Company LLC** claims ownership of gas leases, Coalbed Methane Gas leases, and/or coal leases representing **78.4985** percent of the oil and gas interest/claims in and to Coalbed Methane Gas and **100.0000** percent of the coal interest/claims in and to Coalbed Methane Gas in Subject Drilling Unit; and, Applicant claims the right to explore for, develop and produce Coalbed Methane Gas from Subject Formations in Subject Drilling Unit in **Tazewell** County, Virginia, which Subject Lands are more particularly described in **Exhibit A**;
- 17.5. The estimated total production from Subject Drilling Unit is **125 MMCF to 550 MMCF**. The estimated amount of reserves from the Subject Drilling Unit is **125 MMCF to 550 MMCF**;
- 17.6. Set forth in **Exhibit B-3**, is the name and last known address of each Owner or Claimant identified by the Applicant as having or claiming an interest in the Coalbed Methane Gas in Subject Formation in Subject Drilling Unit underlying and comprised of Subject Lands, who has not, in writing, leased to the Applicant or the Unit Operator or agreed to voluntarily pool his interests in Subject Drilling Unit for its development. The interests of the Respondents listed in **Exhibit B-3** comprise **21.5015** percent of the oil and gas interests/claims in and to Coalbed Methane Gas and **0.0000** percent of the coal interests/claims in and to Coalbed Methane Gas in Subject Drilling Unit;
- 17.7. Applicant's evidence established that the fair, reasonable and equitable compensation to be paid to any person in lieu of the right to participate in the Wells are those options

provided in Paragraph 9 above;

17.8. The relief requested and granted is just and reasonable, is supported by substantial evidence and will afford each person listed and named in **Exhibit B-3** hereto the opportunity to recover or receive, without unnecessary expense, such person's just and fair share of the production from Subject Drilling Unit. The granting of the Application and relief requested therein will ensure to the extent possible the greatest ultimate recovery of Coalbed Methane Gas, prevent or assist in preventing the various types of waste prohibited by statute and protect or assist in protecting the correlative rights of all persons in the subject common sources of supply in the Subject Lands. Therefore, the Board is entering an Order granting the relief herein set forth.

18. Mailing Of Order And Filing Of Affidavit: Applicant or its Attorney shall file an affidavit with the Secretary of the Board within sixty (60) days after the date of recording of this Order stating that a true and correct copy of said Order was mailed within seven (7) days from the date of its receipt by Unit Operator to each Respondent named in Exhibit B-3 pooled by this Order and whose address is known.

19. Availability of Unit Records: The Director shall provide all persons not subject to a lease with reasonable access to all records for Subject Drilling Unit which are submitted by the Unit Operator to said Director and/or his Inspector(s).

20. Conclusion: Therefore, the requested relief and all terms and provisions set forth above be and hereby are granted and IT IS SO ORDERED.

21. Appeals: Appeals of this Order are governed by the provisions of Va. Code Ann. § 45.1-361.9 which provides that any order or decision of the Board may be appealed to the appropriate circuit court.

22. Effective Date: This Order shall be effective as of the date of the Board's approval of this Application, which is set forth at Paragraph 1 above.

DONE AND EXECUTED this 20 day of June, 2015 by a majority of the Virginia Gas and Oil Board.

EX 2015 PG 09640


Bradley C. Lambert

Chairman, Bradley C. Lambert

COMMONWEALTH OF VIRGINIA
COUNTY OF RUSSELL

Acknowledged on this 20 day of June, 2015, personally before me a notary public in and for the Commonwealth of Virginia, appeared Bradley C. Lambert, being duly sworn did depose and say that he is the Chairman of the Virginia Gas and Oil Board, that he executed the same and was authorized to do so.

Sally Settle Ketron
Sally Settle Ketron, Notary Public
7623162



My Commission expires: January 31, 2019

DONE AND PERFORMED this 22 day of June, 2015 by Order of the Virginia Gas and Oil Board.

Rick Cooper

Rick Cooper
Principal Executive to the
staff, Virginia Gas and Oil Board

COMMONWEALTH OF VIRGINIA
COUNTY OF RUSSELL

Acknowledged on this 22 day of June, 2015, personally before me a notary public in and for the Commonwealth of Virginia, appeared Rick Cooper, being duly sworn did depose and say that he is the Principal Executive to the staff of the Virginia Gas and Oil Board, that he executed the same and was authorized to do so.

Sally Settle Ketron
Sally Settle Ketron, Notary Public
7623162



My Commission expires: January 31, 2019

Property lines shown on this plat were provided by CNX Gas Company LLC and were taken from deed descriptions and chains of title of record. This does not represent a current boundary survey. This certification is as to the size, shape and location of the proposed unit.



○ CBM WELL
 ⊙ PROPOSED CBM WELL

EXHIBIT A
 MIDDLE RIDGE FIELD
 UNIT AW146
 FORCE POOLING
 VGOB-13-1217-4027-1

Company CNX Gas Company LLC Well Name and Number UNIT AW146
 Tract No. _____ Elevation _____ Quadrangle RICHLANDS
 County TAZEWELL District MAIDEN SPRINGS
 This plat is a new plat X ; an updated plat _____



Digitally signed by James R Dills Jr.
 DN: c=US, o=Identrust ACEs
 Representative of D. R. PRICE ENGINEERING AND LAND SURVEYING INC PC, cn=James R Dills Jr. (Affix Seal)
 0.9.2342.19200300.100.1.1=A01096
 0.9.2342.19200300.100.1.1=300002758
 Date: 2015.03.11 14:31:08 -04'00'

Form DGO-00-7
 Rev. 9/91 Licensed Professional Engineer or

EX 2015 0009642

CNX Gas Company LLC

UNIT AW146

**Tract Identifications
(58.74 Acre Unit)**

1. Southern Region Industrial Realty Corp., Tr.1 (4430 Acre Tract) – All Coal except P-3 Seam
CNX RCPC LLC – Coal in P-3 Seam
CNX Gas Company LLC – CBM in P-3 Seam
White Wolf Energy, Inc - All Coal Leased except P-3, Raven, Tiller and Lower Seaboard Seams
Massey Energy – Coal in Raven, Tiller and Lower Seaboard Seams Leased
Pardee Royalty LLC and Pardee Minerals LLC – Oil, Gas and CBM except CBM in P-3 Seam
CNX Gas Company LLC – CBM Leased (Deemed Leased via JOA)
Southern Region Industrial Realty Corporation – Surface
Appalachian Forests A., LLC - Timber
Tax Map 105 Parcel 30
37.69 acres 64.1641%

- 2A. Southern Region Industrial Realty Corp., Tr. 12 (153.17 Acre Tract) - All Coal Except P-3 Seam
Pardee Royalty LLC and Pardee Minerals LLC – Coal Owner's Claim to CBM
CNX RCPC LLC – Coal in P-3 Seam
CNX Gas Company LLC – CBM in P-3 Seam
White Wolf Energy, Inc. - All Coal Leased except P-3, Raven, Tiller and Lower Seaboard Seams
Massey Energy – Coal in Raven, Tiller and Lower Seaboard Seams Leased
CNX Gas Company LLC – CBM Leased (Deemed Leased via JOA)
Beulah Gay Whitt – Surface, Oil and Gas
Tax Map 87A Parcel 1
2.32 acres 3.9496%

- 2B. Southern Region Industrial Realty Corp., Tr. 12 (153.17 Acre Tract) - All Coal Except P-3 Seam
Pardee Royalty LLC and Pardee Minerals LLC – Coal Owner's Claim to CBM
CNX RCPC LLC – Coal in P-3 Seam
CNX Gas Company LLC – CBM in P-3 Seam
White Wolf Energy, Inc. - All Coal Leased except P-3, Raven, Tiller and Lower Seaboard Seams
Massey Energy – Coal in Raven, Tiller and Lower Seaboard Seams Leased
CNX Gas Company LLC – CBM Leased (Deemed Leased via JOA)
Roger D. Hale, et ux – Surface, Oil and Gas
CNX Gas Company LLC – Oil, Gas and CBM Leased
Tax Map 87A Parcel 3
7.01 acres 11.9340%

- 2C. Southern Region Industrial Realty Corp., Tr. 12 (153.17 Acre Tract) - All Coal Except P-3 Seam
Pardee Royalty LLC and Pardee Minerals LLC – Coal Owner's Claim to CBM
CNX RCPC LLC – Coal in P-3 Seam
CNX Gas Company LLC – CBM in P-3 Seam
White Wolf Energy, Inc. - All Coal Leased except P-3, Raven, Tiller and Lower Seaboard Seams
Massey Energy – Coal in Raven, Tiller and Lower Seaboard Seams Leased
CNX Gas Company LLC – CBM Leased (Deemed Leased via JOA)
Chester Mitchell, et ux – Surface, Oil and Gas
CNX Gas Company LLC – Oil, Gas and CBM Leased
Tax Map 87 01 Parcel 8
7.40 acres 12.5979%

"This title block is for general informational purposes only and does not reflect an analysis of the severance deed and its effect upon coal bed methane ownership and should not be relied upon for such purpose."

2015 009643
CNX Gas Company LLC
UNIT AW146
Tract Identifications
(58.74 Acre Unit)

- 2D. Southern Region Industrial Realty Corp., Tr. 12 (153.17 Acre Tract) - All Coal Except P-3 Seam
Pardee Royalty LLC and Pardee Minerals LLC – Coal Owner's Claim to CBM
CNX RCPC LLC – Coal in P-3 Seam
CNX Gas Company LLC – CBM in P-3 Seam
White Wolf Energy, Inc. - All Coal Leased except P-3, Raven, Tiller and Lower Seaboard Seams
Massey Energy – Coal in Raven, Tiller and Lower Seaboard Seams Leased
CNX Gas Company LLC – CBM Leased (Deemed Leased via JOA)
Pardee Royalty LLC (50%) and Pardee Minerals LLC (50%) – Oil, Gas and CBM except CBM in P-3 Seam
CNX Gas Company LLC – CBM Leased (Deemed Leased via JOA)
Southern Region Industrial Realty Corporation – Surface
Appalachian Forests A., LLC – Timber
Tax Map 87A Parcel 12
1.05 acres 1.7676%
- 2E. Southern Region Industrial Realty Corp., Tr. 12 (153.17 Acre Tract) - All Coal Except P-3 Seam
Pardee Royalty LLC and Pardee Minerals LLC – Coal Owner's Claim to CBM
CNX RCPC LLC – Coal in P-3 Seam
CNX Gas Company LLC – CBM in P-3 Seam
White Wolf Energy, Inc. - All Coal Leased except P-3, Raven, Tiller and Lower Seaboard Seams
Massey Energy – Coal in Raven, Tiller and Lower Seaboard Seams Leased
CNX Gas Company LLC – CBM Leased (Deemed Leased via JOA)
Ivory I. Brown – Surface, Oil and Gas
CNX Gas Company LLC – Oil, Gas and CBM Leased
Tax Map 87A Parcel 4
0.02 acres 0.0340%
- 2F. Southern Region Industrial Realty Corp., Tr. 12 (153.17 Acre Tract) - All Coal Except P-3 Seam
Pardee Royalty LLC and Pardee Minerals LLC – Coal Owner's Claim to CBM
CNX RCPC LLC – Coal in P-3 Seam
CNX Gas Company LLC – CBM in P-3 Seam
White Wolf Energy, Inc. - All Coal Leased except P-3, Raven, Tiller and Lower Seaboard Seams
Massey Energy – Coal in Raven, Tiller and Lower Seaboard Seams Leased
CNX Gas Company LLC – CBM Leased (Deemed Leased via JOA)
Commonwealth of Virginia – Surface, Oil and Gas
Tax Map 087 Parcel 0000
0.22 acres 0.3745%
- 2G. Southern Region Industrial Realty Corp., Tr. 12 (153.17 Acre Tract) - All Coal Except P-3 Seam
Pardee Royalty LLC and Pardee Minerals LLC – Coal Owner's Claim to CBM
CNX RCPC LLC – Coal in P-3 Seam
CNX Gas Company LLC – CBM in P-3 Seam
White Wolf Energy, Inc. - All Coal Leased except P-3, Raven, Tiller and Lower Seaboard Seams
Massey Energy – Coal in Raven, Tiller and Lower Seaboard Seams Leased
CNX Gas Company LLC – CBM Leased (Deemed Leased via JOA)
Allen Browning, et ux – Surface, Oil and Gas
Tax Map 87A Parcel 5
0.12 acres 0.2043%

"This title block is for general informational purposes only and does not reflect an analysis of the severance deed and its effect upon coal bed methane ownership and should not be relied upon for such purpose."

CNX Gas Company LLC

UNIT AW146

Tract Identifications

(58.74 Acre Unit)

- 2H. Southern Region Industrial Realty Corp., Tr. 12 (153.17 Acre Tract) - All Coal Except P-3 Seam
 Pardee Royalty LLC and Pardee Minerals LLC - Coal Owner's Claim to CBM
 CNX RCPC LLC - Coal in P-3 Seam
 CNX Gas Company LLC - CBM in P-3 Seam
 White Wolf Energy, Inc. - All Coal Leased except P-3, Raven, Tiller and Lower Seaboard Seams
 Massey Energy - Coal in Raven, Tiller and Lower Seaboard Seams Leased
 CNX Gas Company LLC - CBM Leased (Deemed Leased via JOA)
 Bobby W. Hale, Sr. - Surface, Oil and Gas
 CNX Gas Company LLC - Oil, Gas and CBM Leased
 Tax Map 87A Parcel 6
 0.13 acres 0.2213%
- 2I. Southern Region Industrial Realty Corp., Tr. 12 (153.17 Acre Tract) - All Coal Except P-3 Seam
 Pardee Royalty LLC and Pardee Minerals LLC - Coal Owner's Claim to CBM
 CNX RCPC LLC - Coal in P-3 Seam
 CNX Gas Company LLC - CBM in P-3 Seam
 White Wolf Energy, Inc. - All Coal Leased except P-3, Raven, Tiller and Lower Seaboard Seams
 Massey Energy - Coal in Raven, Tiller and Lower Seaboard Seams Leased
 CNX Gas Company LLC - CBM Leased (Deemed Leased via JOA)
 Bobby W. Hale, Sr. - Surface, Oil and Gas
 CNX Gas Company LLC - Oil, Gas and CBM Leased
 Tax Map 87A Parcel 7
 0.18 acres 0.3064%
- 2J. Southern Region Industrial Realty Corp., Tr. 12 (153.17 Acre Tract) - All Coal Except P-3 Seam
 Pardee Royalty LLC and Pardee Minerals LLC - Coal Owner's Claim to CBM
 CNX RCPC LLC - Coal in P-3 Seam
 CNX Gas Company LLC - CBM in P-3 Seam
 White Wolf Energy, Inc. - All Coal Leased except P-3, Raven, Tiller and Lower Seaboard Seams
 Massey Energy - Coal in Raven, Tiller and Lower Seaboard Seams Leased
 CNX Gas Company LLC - CBM Leased (Deemed Leased via JOA)
 James R. Estep - Surface, Oil and Gas
 Tax Map 87A Parcel 5A
 0.23 acres 0.3916%
- 2K. Southern Region Industrial Realty Corp., Tr. 12 (153.17 Acre Tract) - All Coal Except P-3 Seam
 Pardee Royalty LLC and Pardee Minerals LLC - Coal Owner's Claim to CBM
 CNX RCPC LLC - Coal in P-3 Seam
 CNX Gas Company LLC - CBM in P-3 Seam
 White Wolf Energy, Inc. - All Coal Leased except P-3, Raven, Tiller and Lower Seaboard Seams
 Massey Energy - Coal in Raven, Tiller and Lower Seaboard Seams Leased
 CNX Gas Company LLC - CBM Leased (Deemed Leased via JOA)
 Buck Jewell Resources, LLC - Surface, Oil and Gas
 Tax Map 87 AA Parcel 8
 0.22 acres 0.3745%

"This title block is for general informational purposes only and does not reflect an analysis of the severance deed and its effect upon coal bed methane ownership and should not be relied upon for such purpose."

2015 009645

CNX Gas Company LLC

UNIT AW146

Tract Identifications

(58.74 Acre Unit)

- 2L. Southern Region Industrial Realty Corp., Tr. 12 (153.17 Acre Tract) - All Coal Except P-3 Seam
Pardee Royalty LLC and Pardee Minerals LLC - Coal Owner's Claim to CBM
CNX RCPC LLC - Coal in P-3 Seam
CNX Gas Company LLC - CBM in P-3 Seam
White Wolf Energy, Inc. - All Coal Leased except P-3, Raven, Tiller and Lower Seaboard Seams
Massey Energy - Coal in Raven, Tiller and Lower Seaboard Seams Leased
CNX Gas Company LLC - CBM Leased (Deemed Leased via JOA)
Glen Roberts, et ux - Surface, Oil and Gas
Tax Map 87 01 Parcels 0002A, 0002B
0.32 acres 0.5448%
- 2M. Southern Region Industrial Realty Corp., Tr. 12 (153.17 Acre Tract) - All Coal Except P-3 Seam
Pardee Royalty LLC and Pardee Minerals LLC - Coal Owner's Claim to CBM
CNX RCPC LLC - Coal in P-3 Seam
CNX Gas Company LLC - CBM in P-3 Seam
White Wolf Energy, Inc. - All Coal Leased except P-3, Raven, Tiller and Lower Seaboard Seams
Massey Energy - Coal in Raven, Tiller and Lower Seaboard Seams Leased
CNX Gas Company LLC - CBM Leased (Deemed Leased via JOA)
Dewey Meadows Heirs - Surface, Oil and Gas
Tax Map 87A Parcel 11
0.20 acres 0.3405%
- 2N. Southern Region Industrial Realty Corp., Tr. 12 (153.17 Acre Tract) - All Coal Except P-3 Seam
Pardee Royalty LLC and Pardee Minerals LLC - Coal Owner's Claim to CBM
CNX RCPC LLC - Coal in P-3 Seam
CNX Gas Company LLC - CBM in P-3 Seam
White Wolf Energy, Inc. - All Coal Leased except P-3, Raven, Tiller and Lower Seaboard Seams
Massey Energy - Coal in Raven, Tiller and Lower Seaboard Seams Leased
CNX Gas Company LLC - CBM Leased (Deemed Leased via JOA)
Eva Goins Wright - Surface, Oil and Gas
Tax Map 87AA Parcel 9
0.19 acres 0.3235%
- 2O. Southern Region Industrial Realty Corp., Tr. 12 (153.17 Acre Tract) - All Coal Except P-3 Seam
Pardee Royalty LLC and Pardee Minerals LLC - Coal Owner's Claim to CBM
CNX RCPC LLC - Coal in P-3 Seam
CNX Gas Company LLC - CBM in P-3 Seam
White Wolf Energy, Inc. - All Coal Leased except P-3, Raven, Tiller and Lower Seaboard Seams
Massey Energy - Coal in Raven, Tiller and Lower Seaboard Seams Leased
CNX Gas Company LLC - CBM Leased (Deemed Leased via JOA)
Commonwealth of Virginia - Surface, Oil and Gas
Tax Map 087 Parcel 0000
0.02 acres 0.0340%
- 2P. Southern Region Industrial Realty Corp., Tr. 12 (153.17 Acre Tract) - All Coal Except P-3 Seam
Pardee Royalty LLC and Pardee Minerals LLC - Coal Owner's Claim to CBM
CNX RCPC LLC - Coal in P-3 Seam
CNX Gas Company LLC - CBM in P-3 Seam
White Wolf Energy, Inc. - All Coal Leased except P-3, Raven, Tiller and Lower Seaboard Seams
Massey Energy - Coal in Raven, Tiller and Lower Seaboard Seams Leased

"This title block is for general informational purposes only and does not reflect an analysis of the severance deed and its effect upon coal bed methane ownership and should not be relied upon for such purpose."

EX 2015 PG 09646

CNX Gas Company LLC
UNIT AW146
Tract Identifications
(58.74 Acre Unit)

CNX Gas Company LLC – CBM Leased (Deemed Leased via JOA)
Commonwealth of Virginia – Surface, Oil and Gas
Tax Map 087 Parcel 0000
0.05 acres 0.0851%

2Q. Southern Region Industrial Realty Corp., Tr. 12 (153.17 Acre Tract) - All Coal Except P-3 Seam
Pardee Royalty LLC and Pardee Minerals LLC – Coal Owner's Claim to CBM
CNX RCPC LLC – Coal in P-3 Seam
CNX Gas Company LLC – CBM in P-3 Seam
White Wolf Energy, Inc. - All Coal Leased except P-3, Raven, Tiller and Lower Seaboard Seams
Massey Energy – Coal in Raven, Tiller and Lower Seaboard Seams Leased
CNX Gas Company LLC – CBM Leased (Deemed Leased via JOA)
Commonwealth of Virginia – Surface, Oil and Gas
Tax Map 087 Parcel 0000
0.03 acres 0.0511%

2R. Southern Region Industrial Realty Corp., Tr. 12 (153.17 Acre Tract) - All Coal Except P-3 Seam
Pardee Royalty LLC and Pardee Minerals LLC – Coal Owner's Claim to CBM
CNX RCPC LLC – Coal in P-3 Seam
CNX Gas Company LLC – CBM in P-3 Seam
White Wolf Energy, Inc. - All Coal Leased except P-3, Raven, Tiller and Lower Seaboard Seams
Massey Energy – Coal in Raven, Tiller and Lower Seaboard Seams Leased
CNX Gas Company LLC – CBM Leased (Deemed Leased via JOA)
Commonwealth of Virginia – Surface, Oil and Gas
Tax Map 087 Parcel 0000
0.04 acres 0.0681%

2S. Southern Region Industrial Realty Corp., Tr. 12 (153.17 Acre Tract) - All Coal Except P-3 Seam
Pardee Royalty LLC and Pardee Minerals LLC – Coal Owner's Claim to CBM
CNX RCPC LLC – Coal in P-3 Seam
CNX Gas Company LLC – CBM in P-3 Seam
White Wolf Energy, Inc. - All Coal Leased except P-3, Raven, Tiller and Lower Seaboard Seams
Massey Energy – Coal in Raven, Tiller and Lower Seaboard Seams Leased
CNX Gas Company LLC – CBM Leased (Deemed Leased via JOA)
Commonwealth of Virginia – Surface, Oil and Gas
Tax Map 087 Parcel 0000
0.22 acres 0.3745%

2T. Southern Region Industrial Realty Corp., Tr. 12 (153.17 Acre Tract) - All Coal Except P-3 Seam
Pardee Royalty LLC and Pardee Minerals LLC – Coal Owner's Claim to CBM
CNX RCPC LLC – Coal in P-3 Seam
CNX Gas Company LLC – CBM in P-3 Seam
White Wolf Energy, Inc. - All Coal Leased except P-3, Raven, Tiller and Lower Seaboard Seams
Massey Energy – Coal in Raven, Tiller and Lower Seaboard Seams Leased
CNX Gas Company LLC – CBM Leased (Deemed Leased via JOA)
Commonwealth of Virginia – Surface, Oil and Gas
Tax Map 087 Parcel 0000
0.07 acres 0.1192%

"This title block is for general informational purposes only and does not reflect an analysis of the severance deed and its effect upon coal bed methane ownership and should not be relied upon for such purpose."

EX 2015 PB 09647

CNX Gas Company LLC

UNIT AW146

**Tract Identifications
(58.74 Acre Unit)**

- 2U. Southern Region Industrial Realty Corp., Tr. 12 (153.17 Acre Tract) - All Coal Except P-3 Seam
Pardee Royalty LLC and Pardee Minerals LLC - Coal Owner's Claim to CBM
CNX RCPC LLC - Coal in P-3 Seam
CNX Gas Company LLC - CBM in P-3 Seam
White Wolf Energy, Inc. - All Coal Leased except P-3, Raven, Tiller and Lower Seaboard Seams
Massey Energy - Coal in Raven, Tiller and Lower Seaboard Seams Leased
CNX Gas Company LLC - CBM Leased (Deemed Leased via JOA)
Commonwealth of Virginia - Surface, Oil and Gas
Tax Map 087 Parcel 0000
0.05 acres 0.0851%
- 2V. Southern Region Industrial Realty Corp., Tr. 12 (153.17 Acre Tract) - All Coal Except P-3 Seam
Pardee Royalty LLC and Pardee Minerals LLC - Coal Owner's Claim to CBM
CNX RCPC LLC - Coal in P-3 Seam
CNX Gas Company LLC - CBM in P-3 Seam
White Wolf Energy, Inc. - All Coal Leased except P-3, Raven, Tiller and Lower Seaboard Seams
Massey Energy - Coal in Raven, Tiller and Lower Seaboard Seams Leased
CNX Gas Company LLC - CBM Leased (Deemed Leased via JOA)
Commonwealth of Virginia - Surface, Oil and Gas
Tax Map 087 Parcel 0000
0.15 acres 0.2554%
- 3A. CONSOL Amonate Mining Company, LLC (Faraday Tract 154) 21.85 Acre Tract - All Coal
Lauren Land Company - Lower Seaboard and Above Coal Leased
Cabot Oil and Gas Corp. - Oil and Gas
CNX Gas Company LLC - CBM
New Forestry, LLC - Surface
Tax Map 87A Parcel 35
0.02 acres 0.0340%
- 3B. CONSOL Amonate Mining Company, LLC (Faraday Tract 154) 21.85 Acre Tract - All Coal
Lauren Land Company - Lower Seaboard and Above Coal Leased
CNX Gas Company LLC - CBM
Thomas A. Blankenship, et al - Surface, Oil and Gas
Tax Map 87A-A Parcel 4
0.07 acres 0.1192%
- 3C. CONSOL Amonate Mining Company, LLC (Faraday Tract 154) 21.85 Acre Tract - All Coal
Lauren Land Company - Lower Seaboard and Above Coal Leased
CNX Gas Company LLC - CBM
Wiley and Marie Blankenship Heirs - Surface, Oil and Gas
Tax Map 87A-A Parcel 3
0.17 acres 0.2894%
4. Sydney L. Asbury, et al (21.57 Acre Tract) - Minerals
CNX Gas Company LLC - Oil, Gas and CBM Leased
Sydney L. Asbury, et al - Surface
Tax Map NM0098
0.26 acres 0.4426%

"This title block is for general informational purposes only and does not reflect an analysis of the severance deed and its effect upon coal bed methane ownership and should not be relied upon for such purpose."

CNX Gas Company LLC
UNIT AW146
Tract Identifications
(56.74 Acre Unit)

- 5. Norfolk Southern Railway Company (1.26 Acre Tract) – Fee
 CNX Gas Company LLC – CBM Leased
 Tax Map 087 Parcel 0000
 0.08 acres 0.1362%

- 6. CONSOL Amonate Mining Company, LLC (Faraday Tract 260) 84.35 Acre Tract – All Coal
 Lauren Land Company – Lower Seaboard and Above Coal Leased
 CNX Gas Company LLC – CBM
 Lawrence Stinson Heirs, et al – Surface, Oil and Gas
 Tax Map 87A-A Parcel 1 & 2
 0.21 acres 0.3575%

"This title block is for general informational purposes only and does not reflect an analysis of the severance deed and its effect upon coal bed methane ownership and should not be relied upon for such purpose."

BK 2015 PG 03645

Exhibit B
Unit AW-146
Docket #VGOB 13-1217-4027-01
List of Owners
(58.74 Acre Unit)

	Net Acres in Unit	Interest in Unit
I COAL OWNERSHIP		
Tract #1 - 37.68 acres		
(1) Southern Region Industrial Realty Corp. (Coal except P3 Seam) Tr. 1 (4430 acre tract) Pocahontas Land Corporation, Agent P. O. Box 1517 Bluefield, WV 24701	37.68 acres	64.1641%
<p><i>Southern Region Industrial Realty Corp. conveyed all rights, title and interest by Special Warranty Oil & Gas Deed to Penn Virginia Oil & Gas Corporation on April 1, 2000, recorded in Buchanan County under DB508 / PG99</i></p> <p>Penn Virginia Oil & Gas Corporation</p> <p><i>Effective January 1, 2012, Penn Virginia Oil & Gas Corporation by Assignment and Bill of Sale transferred all of its rights, title and interest to "certain" properties to EverVest Energy Funds</i></p> <p>EverVest Energy Funds</p> <p><i>With an effective date of January 1, 2013, EverVest Energy Funds conveyed by Special Warranty Deed all its rights, title and interest to "certain" properties to Parden Royalty LLC and Parden Minerals LLC</i></p> <p>Parden Royalty LLC and Parden Minerals LLC P. O. Box 102904 Atlanta, GA 30368-2904</p> <p>White Wolf Energy, Inc. 300 Corporate Centre Drive Socil Depot, WV 25060 (previously Archer Virginia Mining Company, Inc.)</p>		
(2) CNX RCPG LLC (Coal in P3 Seam only) 10545 Riverside Drive Oakwood, VA 24631	37.68 acres	
Tract #2A - 2.32 acres		
(1) Southern Region Industrial Realty Corp. (Coal except P3 Seam) Tr. 12 (153.17 acre tract) Pocahontas Land Corporation, Agent P. O. Box 1517 Bluefield, WV 24701	2.32 acres	3.9490%
<p><i>Southern Region Industrial Realty Corp. conveyed all rights, title and interest by Special Warranty Oil & Gas Deed to Penn Virginia Oil & Gas Corporation on April 1, 2000, recorded in Buchanan County under DB508 / PG99</i></p> <p>Penn Virginia Oil & Gas Corporation</p> <p><i>Effective January 1, 2012, Penn Virginia Oil & Gas Corporation by Assignment and Bill of Sale transferred all of its rights, title and interest to "certain" properties to EverVest Energy Funds</i></p> <p>EverVest Energy Funds</p> <p><i>With an effective date of January 1, 2013, EverVest Energy Funds conveyed by Special Warranty Deed all its rights, title and interest to "certain" properties to Parden Royalty LLC and Parden Minerals LLC</i></p> <p>Parden Royalty LLC and Parden Minerals LLC P. O. Box 102904 Atlanta, GA 30368-2904</p> <p>White Wolf Energy, Inc. 300 Corporate Centre Drive Socil Depot, WV 25060 (previously Archer Virginia Mining Company, Inc.)</p>		
(2) CNX RCPG LLC (Coal in P3 Seam only) 10545 Riverside Drive Oakwood, VA 24631	2.32 acres	
Tract #2B - 7.01 acres		
(1) Southern Region Industrial Realty Corp. (Coal except P3 Seam) Tr. 12 (153.17 acre tract) Pocahontas Land Corporation, Agent P. O. Box 1517 Bluefield, WV 24701	7.01 acres	11.9339%
<p><i>Southern Region Industrial Realty Corp. conveyed all rights, title and interest by Special Warranty Oil & Gas Deed to Penn Virginia Oil & Gas Corporation on April 1, 2000, recorded in Buchanan County under DB508 / PG99</i></p> <p>Penn Virginia Oil & Gas Corporation</p> <p><i>Effective January 1, 2012, Penn Virginia Oil & Gas Corporation by Assignment and Bill of Sale transferred all of its rights, title and interest to "certain" properties to EverVest Energy Funds</i></p>		

Exhibit B
 Unit AW 146
 Docket #VGOE-13-4217-4027-01
 List of Owners
 (38.74 Acres Unit)

	Net Acres in Unit	Interest in Unit	
EverVest Energy Funds			
<i>With an effective date of January 1, 2013, Evervest Energy Funds conveyed by Special Warranty Deed all of its rights, title and interest to "certain" properties to Pardee Royalty LLC and Pardee Minerals LLC</i>			
Pardee Royalty LLC and Pardee Minerals LLC P. O. Box 102904 Atlanta, GA 30366-2904 White Wolf Energy, Inc. 300 Corporate Centre Drive Scott Depot, WV 25560 (previously Anker Virginia Mining Company, Inc.)			
(2)	CNK RCPC LLC (Coal in P3 Seam only) 10545 Riverside Drive Oakwood, VA 24631	7.01 acres	
Tract #2C - 7.49 acres			
(1)	Southern Region Industrial Realty Corp. (Coal except P3 Seam) Tr. 12 (153.17 acre tract) Pocahontas Land Corporation, Agent P. O. Box 1517 Bluefield, WV 24701	7.40 acres	12.5870%
<i>Southern Region Industrial Realty Corp. conveyed all rights, title and interest by Special Warranty Oil & Gas Deed to Penn Virginia Oil & Gas Corporation on April 1, 2000, recorded in Buchanan County under DB506 / PG98</i>			
Penn Virginia Oil & Gas Corporation			
<i>Effective January 1, 2012, Penn Virginia Oil & Gas Corporation by Assignment and Bill of Sale transferred all of its rights, title and interest to "certain" properties to EverVest Energy Funds</i>			
EverVest Energy Funds			
<i>With an effective date of January 1, 2013, Evervest Energy Funds conveyed by Special Warranty Deed all of its rights, title and interest to "certain" properties to Pardee Royalty LLC and Pardee Minerals LLC</i>			
Pardee Royalty LLC and Pardee Minerals LLC P. O. Box 102904 Atlanta, GA 30366-2904 White Wolf Energy, Inc. 300 Corporate Centre Drive Scott Depot, WV 25560 (previously Anker Virginia Mining Company, Inc.)			
(2)	CNK RCPC LLC (Coal in P3 Seam only) 10545 Riverside Drive Oakwood, VA 24631	7.40 acres	
Tract #2D - 1.05 acres			
(1)	Southern Region Industrial Realty Corp. (Coal except P3 Seam) Tr. 12 (153.17 acre tract) Pocahontas Land Corporation, Agent P. O. Box 1517 Bluefield, WV 24701	1.05 acres	1.7870%
<i>Southern Region Industrial Realty Corp. conveyed all rights, title and interest by Special Warranty Oil & Gas Deed to Penn Virginia Oil & Gas Corporation on April 1, 2000, recorded in Buchanan County under DB506 / PG98</i>			
Penn Virginia Oil & Gas Corporation			
<i>Effective January 1, 2012, Penn Virginia Oil & Gas Corporation by Assignment and Bill of Sale transferred all of its rights, title and interest to "certain" properties to EverVest Energy Funds</i>			
EverVest Energy Funds			
<i>With an effective date of January 1, 2013, Evervest Energy Funds conveyed by Special Warranty Deed all of its rights, title and interest to "certain" properties to Pardee Royalty LLC and Pardee Minerals LLC</i>			
Pardee Royalty LLC and Pardee Minerals LLC P. O. Box 102904 Atlanta, GA 30366-2904 White Wolf Energy, Inc. 300 Corporate Centre Drive Scott Depot, WV 25560 (previously Anker Virginia Mining Company, Inc.)			
(2)	CNK RCPC LLC (Coal in P3 Seam only) 10545 Riverside Drive Oakwood, VA 24631	1.05 acres	

EX 2015 PG 09651

Exhibit B
 Unit AW-146
 Docket #VGOE 13-1217-4021-01
 List of Owners
 (58.74 Acre Unit)

	Net Acres in Unit	Interest in Unit
Tract #2F- 0.02 acres		
(1) Southern Region Industrial Realty Corp. (Coal except P3 Seam) Tr. 12 (153.17 acre tract) Pocahontas Land Corporation, Agent P. O. Box 1517 Bluefield, WV 24701	0.02 acres	0.0340%
Southern Region Industrial Realty Corp. conveyed all rights, title and interest by Special Warranty Oil & Gas Deed to Penn Virginia Oil & Gas Corporation on April 1, 2000, recorded in Buchanan County under DB506 / PG99.		
Penn Virginia Oil & Gas Corporation		
Effective January 1, 2012, Penn Virginia Oil & Gas Corporation by Assignment and Bill of Sale transferred all of its rights, title and interest to "certain" properties to EnerVest Energy Funds.		
EnerVest Energy Funds		
With an effective date of January 1, 2013, EnerVest Energy Funds conveyed by Special Warranty Deed all of its rights, title and interest to "certain" properties to Pardee Royalty LLC and Pardee Minerals LLC.		
Pardee Royalty LLC and Pardee Minerals LLC P. O. Box 102904 Atlanta, GA 30368-2904		
White Wolf Energy, Inc. 300 Corporate Centre Drive Scott Depot, WV 25860 (previously Anker Virginia Mining Company, Inc.)		
(2) CNX ROPC LLC (Coal in P3 Seam only)	0.02 acres	
Tract #2G- 0.22 acres		
(1) Southern Region Industrial Realty Corp. (Coal except P3 Seam) Tr. 12 (153.17 acre tract) Pocahontas Land Corporation, Agent P. O. Box 1517 Bluefield, WV 24701	0.22 acres	0.3745%
Southern Region Industrial Realty Corp. conveyed all rights, title and interest by Special Warranty Oil & Gas Deed to Penn Virginia Oil & Gas Corporation on April 1, 2000, recorded in Buchanan County under DB506 / PG99.		
Penn Virginia Oil & Gas Corporation		
Effective January 1, 2012, Penn Virginia Oil & Gas Corporation by Assignment and Bill of Sale transferred all of its rights, title and interest to "certain" properties to EnerVest Energy Funds.		
EnerVest Energy Funds		
With an effective date of January 1, 2013, EnerVest Energy Funds conveyed by Special Warranty Deed all of its rights, title and interest to "certain" properties to Pardee Royalty LLC and Pardee Minerals LLC.		
Pardee Royalty LLC and Pardee Minerals LLC P. O. Box 102904 Atlanta, GA 30368-2904		
White Wolf Energy, Inc. 300 Corporate Centre Drive Scott Depot, WV 25860 (previously Anker Virginia Mining Company, Inc.)		
(2) CNX ROPC LLC (Coal in P3 Seam only)	0.22 acres	
Tract #2G- 0.12 acres		
(1) Southern Region Industrial Realty Corp. (Coal except P3 Seam) Tr. 12 (153.17 acre tract) Pocahontas Land Corporation, Agent P. O. Box 1517 Bluefield, WV 24701	0.12 acres	0.2043%
Southern Region Industrial Realty Corp. conveyed all rights, title and interest by Special Warranty Oil & Gas Deed to Penn Virginia Oil & Gas Corporation on April 1, 2000, recorded in Buchanan County under DB506 / PG99.		
Penn Virginia Oil & Gas Corporation		
Effective January 1, 2012, Penn Virginia Oil & Gas Corporation by Assignment and Bill of Sale transferred all of its rights, title and interest to "certain" properties to EnerVest Energy Funds.		
EnerVest Energy Funds		

EK 2015 0009652

Exhibit B
Unit AW-146
Docket #VGOB 13-1217-4927-01
List of Owners
(58.74 Acres Unit)

	Net Acres (in Unit)	Interest in Unit
<p>With an effective date of January 1, 2013, Enervest Energy Funds conveyed by Special Warranty Deed all its rights, title and interest in "certain" properties to Pardee Royalty LLC and Pardee Minerals LLC.</p>		
<p>Pardee Royalty LLC and Pardee Minerals LLC P. O. Box 102904 Atlanta, GA 30368-2904</p>		
<p>White Wolf Energy, Inc. 300 Corporate Centre Drive Scott Depot, WV 25860 (previously Anker Virginia Mining Company, Inc.)</p>		
(2)	CNX RCPC LLC (Coal in P3 Seam only) 10548 Riverside Drive Oakwood, VA 24831	0.12 acres
<p>Tract #2H-0.12 acres</p>		
(1)	Southern Region Industrial Realty Corp. (Coal except P3 Seam) Tr. 12 (153.17 acre tract) Pocahontas Land Corporation, Agent P. O. Box 1517 Bluefield, WV 24701	0.13 acres 0.2213%
<p>Southern Region Industrial Realty Corp. conveyed all rights, title and interest by Special Warranty Oil & Gas Deed to Penn Virginia Oil & Gas Corporation on April 1, 2009, recorded in Buchanan County under DB508 / PG09</p>		
<p>Penn Virginia Oil & Gas Corporation</p>		
<p>Effective January 1, 2012, Penn Virginia Oil & Gas Corporation by Assignment and Bill of Sale transferred all of its rights, title and interest to "certain" properties to EverVest Energy Funds</p>		
<p>EverVest Energy Funds</p>		
<p>With an effective date of January 1, 2013, Enervest Energy Funds conveyed by Special Warranty Deed all its rights, title and interest to "certain" properties to Pardee Royalty LLC and Pardee Minerals LLC.</p>		
<p>Pardee Royalty LLC and Pardee Minerals LLC P. O. Box 102904 Atlanta, GA 30368-2904</p>		
<p>White Wolf Energy, Inc. 300 Corporate Centre Drive Scott Depot, WV 25860 (previously Anker Virginia Mining Company, Inc.)</p>		
(2)	CNX RCPC LLC (Coal in P3 Seam only) 10548 Riverside Drive Oakwood, VA 24831	0.13 acres
<p>Tract #2I-0.13 acres</p>		
(1)	Southern Region Industrial Realty Corp. (Coal except P3 Seam) Tr. 12 (153.17 acre tract) Pocahontas Land Corporation, Agent P. O. Box 1517 Bluefield, WV 24701	0.16 acres 0.3054%
<p>Southern Region Industrial Realty Corp. conveyed all rights, title and interest by Special Warranty Oil & Gas Deed to Penn Virginia Oil & Gas Corporation on April 1, 2009, recorded in Buchanan County under DB508 / PG09</p>		
<p>Penn Virginia Oil & Gas Corporation</p>		
<p>Effective January 1, 2012, Penn Virginia Oil & Gas Corporation by Assignment and Bill of Sale transferred all of its rights, title and interest to "certain" properties to EverVest Energy Funds</p>		
<p>EverVest Energy Funds</p>		
<p>With an effective date of January 1, 2013, Enervest Energy Funds conveyed by Special Warranty Deed all its rights, title and interest to "certain" properties to Pardee Royalty LLC and Pardee Minerals LLC.</p>		
<p>Pardee Royalty LLC and Pardee Minerals LLC P. O. Box 102904 Atlanta, GA 30368-2904</p>		
<p>White Wolf Energy, Inc. 300 Corporate Centre Drive Scott Depot, WV 25860 (previously Anker Virginia Mining Company, Inc.)</p>		
(2)	CNX RCPC LLC (Coal in P3 Seam only) 10548 Riverside Drive Oakwood, VA 24831	0.16 acres

Exhibit B
Unit AW-146
Docket #VGOB 13-1217-4027-01
List of Owners
(58.74 Acres Unit)

	Net Acres in Unit	Interest in Unit
Tract #2A-0.22 acres		
(1) Southern Region Industrial Realty Corp. (Coal except P3 Seam) Tr. 12 (153.17 acre tract) Pocahontas Land Corporation, Agent P. O. Box 1517 Bluefield, WV 24701	0.23 acres	0.3916%
<p><i>Southern Region Industrial Realty Corp. conveyed all rights, title and interest by Special Warranty Oil & Gas Deed to Penn Virginia Oil & Gas Corporation on April 1, 2000, recorded in Buchanan County under DB508 / PG599</i></p> <p>Penn Virginia Oil & Gas Corporation</p> <p><i>Effective January 1, 2012, Penn Virginia Oil & Gas Corporation by Assignment and Bill of Sale transferred all of its rights, title and interest to "certain" properties to EverVest Energy Funds</i></p> <p>EverVest Energy Funds</p> <p><i>With an effective date of January 1, 2013, EverVest Energy Funds conveyed by Special Warranty Deed all its rights, title and interest to "certain" properties to Pardee Royalty LLC and Pardee Minerals LLC</i></p> <p>Pardee Royalty LLC and Pardee Minerals LLC P. O. Box 102904 Atlanta, GA 30368-2904</p> <p>White Wolf Energy, Inc. 300 Corporate Centre Drive Scott Depot, WV 25560 (previously Antler Virginia Mining Company, Inc.)</p>		
(2) CNX RCPG LLC (Coal in P3 Seam only) 10548 Riverside Drive Oakwood, VA 24631	0.23 acres	
Tract #2K-0.22 acres		
(1) Southern Region Industrial Realty Corp. (Coal except P3 Seam) Tr. 12 (153.17 acre tract) Pocahontas Land Corporation, Agent P. O. Box 1517 Bluefield, WV 24701	0.22 acres	0.3748%
<p><i>Southern Region Industrial Realty Corp. conveyed all rights, title and interest by Special Warranty Oil & Gas Deed to Penn Virginia Oil & Gas Corporation on April 1, 2000, recorded in Buchanan County under DB508 / PG599</i></p> <p>Penn Virginia Oil & Gas Corporation</p> <p><i>Effective January 1, 2012, Penn Virginia Oil & Gas Corporation by Assignment and Bill of Sale transferred all of its rights, title and interest to "certain" properties to EverVest Energy Funds</i></p> <p>EverVest Energy Funds</p> <p><i>With an effective date of January 1, 2013, EverVest Energy Funds conveyed by Special Warranty Deed all its rights, title and interest to "certain" properties to Pardee Royalty LLC and Pardee Minerals LLC</i></p> <p>Pardee Royalty LLC and Pardee Minerals LLC P. O. Box 102904 Atlanta, GA 30368-2904</p> <p>White Wolf Energy, Inc. 300 Corporate Centre Drive Scott Depot, WV 25560 (previously Antler Virginia Mining Company, Inc.)</p>		
(2) CNX RCPG LLC (Coal in P3 Seam only) 10548 Riverside Drive Oakwood, VA 24631	0.22 acres	
Tract #2L-0.22 acres		
(1) Southern Region Industrial Realty Corp. (Coal except P3 Seam) Tr. 12 (153.17 acre tract) Pocahontas Land Corporation, Agent P. O. Box 1517 Bluefield, WV 24701	0.32 acres	0.5448%
<p><i>Southern Region Industrial Realty Corp. conveyed all rights, title and interest by Special Warranty Oil & Gas Deed to Penn Virginia Oil & Gas Corporation on April 1, 2000, recorded in Buchanan County under DB508 / PG599</i></p> <p>Penn Virginia Oil & Gas Corporation</p> <p><i>Effective January 1, 2012, Penn Virginia Oil & Gas Corporation by Assignment and Bill of Sale transferred all of its rights, title and interest to "certain" properties to EverVest Energy Funds</i></p> <p>EverVest Energy Funds</p>		

EX 2015 PG 09654

Exhibit B
 UAR AW-146
 Docket #VGOB 13-1217-627-01
 List of Owners
 (55.74 Acre Unit)

	Net Acres in Unit	Interest in Unit
<p><i>With an effective date of January 1, 2013, EnerVest Energy Funds conveyed by Special Warranty Deed all its rights, title and interest in "certain" properties to Pardee Royalty LLC and Pardee Minerals LLC</i></p> <p>Pardee Royalty LLC and Pardee Minerals LLC P. O. Box 102904 Atlanta, GA 30366-2904</p> <p>White Wolf Energy, Inc. 300 Corporate Centre Drive Scott Depot, WV 25660 <i>(previously Anker Virginia Mining Company, Inc.)</i></p>		
(2) CNX RQPC LLC (Coal in P3 Seam only)	0.32 acres	
<p>10545 Riverside Drive Oakwood, VA 24631</p>		
<p>Tract #2M- 0.20 acres</p>		
(1) Southern Region Industrial Realty Corp. (Coal except P3 Seam)	0.20 acres	0.5405%
<p>Tr. 12 (153.17 acre tract) Pocahontas Land Corporation, Agent P. O. Box 1517 Bluefield, WV 24701</p> <p><i>Southern Region Industrial Realty Corp. conveyed all rights, title and interest by Special Warranty Oil & Gas Deed to Penn Virginia Oil & Gas Corporation on April 1, 2000, recorded in Buchanan County under DB908 / PG99</i></p> <p>Penn Virginia Oil & Gas Corporation</p> <p><i>Effective January 1, 2012, Penn Virginia Oil & Gas Corporation by Assignment and Bill of Sale transferred all of its rights, title and interest in "certain" properties to EnerVest Energy Funds</i></p> <p>EnerVest Energy Funds</p> <p><i>With an effective date of January 1, 2013, EnerVest Energy Funds conveyed by Special Warranty Deed all its rights, title and interest in "certain" properties to Pardee Royalty LLC and Pardee Minerals LLC</i></p> <p>Pardee Royalty LLC and Pardee Minerals LLC P. O. Box 102904 Atlanta, GA 30366-2904</p> <p>White Wolf Energy, Inc. 300 Corporate Centre Drive Scott Depot, WV 25660 <i>(previously Anker Virginia Mining Company, Inc.)</i></p>		
(2) CNX RQPC LLC (Coal in P3 Seam only)	0.20 acres	
<p>10545 Riverside Drive Oakwood, VA 24631</p>		
<p>Tract #2N- 0.19 acres</p>		
(1) Southern Region Industrial Realty Corp. (Coal except P3 Seam)	0.19 acres	0.3205%
<p>Tr. 12 (153.17 acre tract) Pocahontas Land Corporation, Agent P. O. Box 1517 Bluefield, WV 24701</p> <p><i>Southern Region Industrial Realty Corp. conveyed all rights, title and interest by Special Warranty Oil & Gas Deed to Penn Virginia Oil & Gas Corporation on April 1, 2000, recorded in Buchanan County under DB908 / PG99</i></p> <p>Penn Virginia Oil & Gas Corporation</p> <p><i>Effective January 1, 2012, Penn Virginia Oil & Gas Corporation by Assignment and Bill of Sale transferred all of its rights, title and interest in "certain" properties to EnerVest Energy Funds</i></p> <p>EnerVest Energy Funds</p> <p><i>With an effective date of January 1, 2013, EnerVest Energy Funds conveyed by Special Warranty Deed all its rights, title and interest in "certain" properties to Pardee Royalty LLC and Pardee Minerals LLC</i></p> <p>Pardee Royalty LLC and Pardee Minerals LLC P. O. Box 102904 Atlanta, GA 30366-2904</p> <p>White Wolf Energy, Inc. 300 Corporate Centre Drive Scott Depot, WV 25660 <i>(previously Anker Virginia Mining Company, Inc.)</i></p>		
(2) CNX RQPC LLC (Coal in P3 Seam only)	0.19 acres	
<p>10545 Riverside Drive Oakwood, VA 24631</p>		

BK2015 PG09655

Exhibit B
 Unit AW-146
 Docket PVGB 13-1217-027-01
 List of Owners
 (58.72 Acre Unit)

	Net Acres in Unit	Interest in Unit
Tract #20 - 0.02 acres		
(1) Southern Region Industrial Realty Corp. (Coal except P3 Seam) Tr. 12 (153.17 acre tract) Pocahontas Land Corporation, Agent P. O. Box 1517 Bluefield, WV 24701	0.02 acres	0.0340%
<p>Southern Region Industrial Realty Corp. conveyed all rights, title and interest by Special Warranty Oil & Gas Deed to Penn Virginia Oil & Gas Corporation on April 1, 2000, recorded in Buchanan County under DB508 / PG289</p> <p>Penn Virginia Oil & Gas Corporation</p> <p>Effective January 1, 2012, Penn Virginia Oil & Gas Corporation by Assignment and Bill of Sale transferred all of its rights, title and interest to "certain" properties to EnerVest Energy Funds</p> <p>EnerVest Energy Funds</p> <p>With an effective date of January 1, 2013, EnerVest Energy Funds conveyed by Special Warranty Deed all its rights, title and interest to "certain" properties to Pardee Royalty LLC and Pardee Minerals LLC</p> <p>Pardee Royalty LLC and Pardee Minerals LLC P. O. Box 102904 Atlanta, GA 30388-2904</p> <p>White Wolf Energy, Inc. 300 Corporate Centre Drive Scott Depot, WV 26060 (previously Anker Virginia Mining Company, Inc.)</p>		
(2) CNX RGPC LLC (Coal & P3 Seam only) 10545 Riverside Drive Oakwood, VA 24631	0.02 acres	
Tract #21 - 0.05 acres		
(1) Southern Region Industrial Realty Corp. (Coal except P3 Seam) Tr. 12 (153.17 acre tract) Pocahontas Land Corporation, Agent P. O. Box 1517 Bluefield, WV 24701	0.05 acres	0.0851%
<p>Southern Region Industrial Realty Corp. conveyed all rights, title and interest by Special Warranty Oil & Gas Deed to Penn Virginia Oil & Gas Corporation on April 1, 2000, recorded in Buchanan County under DB508 / PG289</p> <p>Penn Virginia Oil & Gas Corporation</p> <p>Effective January 1, 2012, Penn Virginia Oil & Gas Corporation by Assignment and Bill of Sale transferred all of its rights, title and interest to "certain" properties to EnerVest Energy Funds</p> <p>EnerVest Energy Funds</p> <p>With an effective date of January 1, 2013, EnerVest Energy Funds conveyed by Special Warranty Deed all its rights, title and interest to "certain" properties to Pardee Royalty LLC and Pardee Minerals LLC</p> <p>Pardee Royalty LLC and Pardee Minerals LLC P. O. Box 102904 Atlanta, GA 30388-2904</p> <p>White Wolf Energy, Inc. 300 Corporate Centre Drive Scott Depot, WV 26060 (previously Anker Virginia Mining Company, Inc.)</p>		
(2) CNX RGPC LLC (Coal in P3 Seam only) 10545 Riverside Drive Oakwood, VA 24631	0.05 acres	
Tract #22 - 0.03 acres		
(1) Southern Region Industrial Realty Corp. (Coal except P3 Seam) Tr. 12 (153.17 acre tract) Pocahontas Land Corporation, Agent P. O. Box 1517 Bluefield, WV 24701	0.03 acres	0.0511%
<p>Southern Region Industrial Realty Corp. conveyed all rights, title and interest by Special Warranty Oil & Gas Deed to Penn Virginia Oil & Gas Corporation on April 1, 2000, recorded in Buchanan County under DB508 / PG289</p> <p>Penn Virginia Oil & Gas Corporation</p> <p>Effective January 1, 2012, Penn Virginia Oil & Gas Corporation by Assignment and Bill of Sale transferred all of its rights, title and interest to "certain" properties to EnerVest Energy Funds</p> <p>EnerVest Energy Funds</p>		

EX 2015 PG 09650

Exhibit B
 Unit AW-146
 Docket FVG08 13-1217-4027-01
 List of Owners
 (8874 Acre Units)

	Net Acres in Unit	Interest in Unit
<p><i>With an effective date of January 1, 2013, EnerVest Energy Funds conveyed by Special Warranty Deed all its rights, title and interest in "certain" properties to Pardee Royalty LLC and Pardee Minerals LLC</i></p>		
<p>Pardee Royalty LLC and Pardee Minerals LLC P. O. Box 102904 Atlanta, GA 30368-2904</p>		
<p>White Wolf Energy, Inc. 300 Corporate Centre Drive Scott Depot, WV 25560 (previously Anker Virginia Mining Company, Inc.)</p>		
(2)	CNX RCPC LLC (Coal in P3 Seam only) 10545 Riverside Drive Oakwood, VA 24031	0.63 acres
<p>Tract #20 - 0.04 acres</p>		
(1)	Southern Region Industrial Realty Corp. (Coal under P3 Seams) Tr. 12 (153.17 acre tract) Pocahontas Land Corporation, Agent P. O. Box 1517 Bluefield, WV 24701	0.04 acres 0.0681%
<p><i>Southern Region Industrial Realty Corp. conveyed all rights, title and interest by Special Warranty Oil & Gas Deed to Penn Virginia Oil & Gas Corporation on April 1, 2000, recorded in Buchanan County under DB506 / PG99</i></p>		
<p>Penn Virginia Oil & Gas Corporation</p>		
<p><i>Effective January 1, 2012, Penn Virginia Oil & Gas Corporation by Assignment and Bill of Sale transferred all of its rights, title and interest in "certain" properties to EnerVest Energy Funds</i></p>		
<p>EnerVest Energy Funds</p>		
<p><i>With an effective date of January 1, 2013, EnerVest Energy Funds conveyed by Special Warranty Deed all its rights, title and interest in "certain" properties to Pardee Royalty LLC and Pardee Minerals LLC</i></p>		
<p>Pardee Royalty LLC and Pardee Minerals LLC P. O. Box 102904 Atlanta, GA 30368-2904</p>		
<p>White Wolf Energy, Inc. 300 Corporate Centre Drive Scott Depot, WV 25560 (previously Anker Virginia Mining Company, Inc.)</p>		
(2)	CNX RCPC LLC (Coal in P3 Seam only) 10545 Riverside Drive Oakwood, VA 24031	0.04 acres
<p>Tract #25 - 0.22 acres</p>		
(1)	Southern Region Industrial Realty Corp. (Coal under P3 Seams) Tr. 12 (153.17 acre tract) Pocahontas Land Corporation, Agent P. O. Box 1317 Bluefield, WV 24701	0.22 acres 0.3745%
<p><i>Southern Region Industrial Realty Corp. conveyed all rights, title and interest by Special Warranty Oil & Gas Deed to Penn Virginia Oil & Gas Corporation on April 1, 2000, recorded in Buchanan County under DB508 / PG99</i></p>		
<p>Penn Virginia Oil & Gas Corporation</p>		
<p><i>Effective January 1, 2012, Penn Virginia Oil & Gas Corporation by Assignment and Bill of Sale transferred all of its rights, title and interest in "certain" properties to EnerVest Energy Funds</i></p>		
<p>EnerVest Energy Funds</p>		
<p><i>With an effective date of January 1, 2013, EnerVest Energy Funds conveyed by Special Warranty Deed all its rights, title and interest in "certain" properties to Pardee Royalty LLC and Pardee Minerals LLC</i></p>		
<p>Pardee Royalty LLC and Pardee Minerals LLC P. O. Box 102904 Atlanta, GA 30368-2904</p>		
<p>White Wolf Energy, Inc. 300 Corporate Centre Drive Scott Depot, WV 25560 (previously Anker Virginia Mining Company, Inc.)</p>		
(2)	CNX RCPC LLC (Coal in P3 Seam only) 10545 Riverside Drive Oakwood, VA 24031	0.22 acres

EK 2015 PG 09657

Exhibit B
 Unit AW-146
 Donkey #YGBB 13-1217-4027-01
 List of Owners
 (3374 Acre Unit)

	Net Acres to Unit	Interest in Unit
Tract #21 - 0.07 acres		
(1) Southern Region Industrial Realty Corp. (Coal except P3 Seam) Tr. 12 (153 17 acre tract) Pocahontas Land Corporation, Agent P. O. Box 1517 Bluefield, WV 24701	0.07 acres	0.1192%
<p><i>Southern Region Industrial Realty Corp. conveyed all rights, title and interest by Special Warranty Oil & Gas Deed to Penn Virginia Oil & Gas Corporation on April 1, 2000, recorded in Buchanan County under DB508 / PG99</i></p> <p>Penn Virginia Oil & Gas Corporation</p> <p><i>Effective January 1, 2012, Penn Virginia Oil & Gas Corporation by Assignment and Bill of Sale transferred all of its rights, title and interest to "certain" properties to EverVest Energy Funds</i></p> <p>EverVest Energy Funds</p> <p><i>With an effective date of January 1, 2013, EverVest Energy Funds conveyed by Special Warranty Deed all its rights, title and interest to "certain" properties to Pardee Royalty LLC and Pardee Minerals LLC</i></p> <p>Pardee Royalty LLC and Pardee Minerals LLC P. O. Box 102604 Atlanta, GA 30368-2604</p> <p>White Wolf Energy, Inc. 300 Corporate Centre Drive Scott Depot, WV 25660 <i>(previously Anker Virginia Mining Company, Inc.)</i></p>		
(2) CNX RCPG LLC (Coal in P3 Seam only) 10545 Riverside Drive Oakwood, VA 24631	0.07 acres	

Tract #25 - 0.05 acres		
(1) Southern Region Industrial Realty Corp. (Coal except P3 Seam) Tr. 12 (153 17 acre tract) Pocahontas Land Corporation, Agent P. O. Box 1517 Bluefield, WV 24701	0.05 acres	0.0851%
<p><i>Southern Region Industrial Realty Corp. conveyed all rights, title and interest by Special Warranty Oil & Gas Deed to Penn Virginia Oil & Gas Corporation on April 1, 2000, recorded in Buchanan County under DB508 / PG99</i></p> <p>Penn Virginia Oil & Gas Corporation</p> <p><i>Effective January 1, 2012, Penn Virginia Oil & Gas Corporation by Assignment and Bill of Sale transferred all of its rights, title and interest to "certain" properties to EverVest Energy Funds</i></p> <p>EverVest Energy Funds</p> <p><i>With an effective date of January 1, 2013, EverVest Energy Funds conveyed by Special Warranty Deed all its rights, title and interest to "certain" properties to Pardee Royalty LLC and Pardee Minerals LLC</i></p> <p>Pardee Royalty LLC and Pardee Minerals LLC P. O. Box 102604 Atlanta, GA 30368-2604</p> <p>White Wolf Energy, Inc. 300 Corporate Centre Drive Scott Depot, WV 25660 <i>(previously Anker Virginia Mining Company, Inc.)</i></p>		
(2) CNX RCPG LLC (Coal in P3 Seam only) 10545 Riverside Drive Oakwood, VA 24631	0.05 acres	

Tract #27 - 0.15 acres		
(1) Southern Region Industrial Realty Corp. (Coal except P3 Seam) Tr. 12 (153 17 acre tract) Pocahontas Land Corporation, Agent P. O. Box 1517 Bluefield, WV 24701	0.15 acres	0.2554%
<p><i>Southern Region Industrial Realty Corp. conveyed all rights, title and interest by Special Warranty Oil & Gas Deed to Penn Virginia Oil & Gas Corporation on April 1, 2000, recorded in Buchanan County under DB508 / PG99</i></p> <p>Penn Virginia Oil & Gas Corporation</p> <p><i>Effective January 1, 2012, Penn Virginia Oil & Gas Corporation by Assignment and Bill of Sale transferred all of its rights, title and interest to "certain" properties to EverVest Energy Funds</i></p> <p>EverVest Energy Funds</p>		

Exhibit B
Unit AW-146
Docket #WCOB 13-1217-4827-01
List of Owners
(16.14 Acre Unit)

	Net Acres in Unit	Interest in Unit
<i>With an effective date of January 1, 2013, Enerwest Energy Funds conveyed by Special Warranty Deed all its rights, title and interest to "certain" properties to Pardee Royalty LLC and Pardee Minerals LLC</i>		
Pardee Royalty LLC and Pardee Minerals LLC P. O. Box 102904 Atlanta, GA 30368-2904		
White Wolf Energy, Inc. 300 Corporate Centre Drive Scott Depot, WV 25660 <i>(previously Anker Virginia Mining Company, Inc.)</i>		
(2) GNX RCPG LLC <i>(Coal in #2 Seam only)</i> 10545 Riverside Drive Oakwood, VA 24631	0.19 acres	
Tract #3A - 0.02 acres		
(1) CONSOL Amonite Mining Company, LLC <i>Faraday Tract 154 (21.85 acres)</i> 10545 Riverside Drive Oakwood, VA 24631	0.02 acres	0.0340%
Tract #3B - 0.07 acres		
(1) CONSOL Amonite Mining Company, LLC <i>Faraday Tract 154 (21.85 acres)</i> 10545 Riverside Drive Oakwood, VA 24631	0.07 acres	0.1192%
Tract #3C - 0.17 acres		
(1) CONSOL Amonite Mining Company, LLC <i>Faraday Tract 154 (21.85 acres)</i> 10545 Riverside Drive Oakwood, VA 24631	0.17 acres	0.2894%
Tract #4 - 0.26 acres		
(1) Sydney L. Asbury, et al. <i>(21.57 acre tract)</i>	0.26 acres	0.4426%
(a) Sydney L. Asbury 4561 Scenic View Drive Pegram, TN 37143	0.12 acres 45 of 0.26 acres	0.1967%
(b) Rose A. Mathews Hairs, Devises, Successors or Assigns		
(b.1) Rosalind M. Black 1268 Springdale Rd. Gainesville, GA 30501	0.14 acres 59 of 0.26 acres	0.2459%
Tract #5 - 0.06 acres		
(1) Norfolk Southern Railway Company <i>(1.26 Acre Tract)</i>	0.06 acres	0.1382%
<i>Royalties paid to:</i> Pocahontas Lead Corporation Treasurer, Pocahontas Lead Corporation P. O. Box 1517 Bluefield, WV 24701		
Tract #6 - 0.21 acres		
(1) CONSOL Amonite Mining Company, LLC <i>Faraday Tract 260 (64.35 acres)</i> 10545 Riverside Drive Oakwood, VA 24631	0.21 acres	0.3573%
II. OIL & GAS OWNERSHIP		
		100.0000%
Tract #1 - 37.68 acres		
(1) Pardee Royalty LLC and Pardee Minerals LLC	37.68 acres	64.1641%
(a) Pardee Royalty LLC * P. O. Box 102904 Atlanta, GA 30368-2904	16.85 acres 1/2 of 37.68 acres	32.0821%
(b) Pardee Minerals LLC * P. O. Box 102904 Atlanta, GA 30368-2904	18.83 acres 1/2 of 37.68 acres	32.0821%

Exhibit B
 Unit AV-148
 Docket #VGOB 13-1213-4027-01
 List of Owners
 (56.74 Acres Unit)

	Net Acres in Unit	Interest in Unit
White Wolf Energy, Inc. * 300 Corporate Centre Drive Scott Depot, WV 26050 (previously Anker Virginia Mining Company, Inc.)		
* According to a prior agreement, the CBM royalties will be split 50/50.		
Tract #2A - 2.32 acres		
(1) Beulah Gay Whitl 1181 Jewell Ridge Rd Richlands, VA 24641	2.32 acres	3.9486%
Tract #2B - 7.01 acres		
(1) Roger D. Hale, et ux		
(a) Maggie Florence Pruett	Life Estate	
(b) Roger D. & Shirley Louise Hale* 6895 Wright Rd. Thomas, NC 27380	7.01	11.9339%
* Husband & wife with the right of survivorship, subject to the Life Estate interest of Maggie Florence Pruett		
Tract #2C - 7.40 acres		
(1) Chester Mitchell, et ux 1045 Jewell Ridge Rd Richlands, VA 24641	7.40 acres	12.5679%
Tract #2D - 1.05 acres		
(1) Pardee Royalty LLC and Pardee Minerals LLC	1.05 acres	1.7875%
(a) Pardee Royalty LLC * P. O. Box 102904 Atlanta, GA 30388-2904	0.53 acres 1/2 of 1.05 acres	0.8936%
(b) Pardee Minerals LLC * P. O. Box 102904 Atlanta, GA 30388-2904	0.52 acres 1/2 of 1.05 acres	0.8939%
White Wolf Energy, Inc. * 300 Corporate Centre Drive Scott Depot, WV 26050 (previously Anker Virginia Mining Company, Inc.)		
* According to a prior agreement, the CBM royalties will be split 50/50.		
Tract #2E - 0.02 acres		
(1) Ivory L. Brown PO Box 922 Richlands, VA 24641	0.02 acres	0.0340%
Tract #2F - 0.22 acres		
(1) Commonwealth of Virginia Department of Transportation 870 Bonham Road Brazer, VA 24201-2002	0.22 acres	0.3745%
Tract #2G - 0.12 acres		
(1) Allen Browning, et ux PO Box 1341 Richlands, VA 24641	0.12 acres	0.2043%
Tract #2H - 0.13 acres		
(1) Bobby W. Hale, Sr. PO Box 969 Raven, VA 24638	0.13 acres	0.2213%
Tract #2I - 0.16 acres		
(1) Bobby W. Hale, Sr. PO Box 969 Raven, VA 24638	0.16 acres	0.3064%

Exhibit B
Unit AW-146
Docket PVGOB 13-1217-0027-01
List of Owners
(58.74 Acre Unit)

BK 2015 PG 09660

	Net Acres in Unit	Interest in Unit
Tract 62A- 0.23 acres		
(1) James R. Estep PO Box 1041 Richlands, VA 24641	0.23 acres	0.3916%
Tract 62K- 0.22 acres		
(1) Buck Jewell Resources, LLC PO Box 743 Doran, VA 24612	0.22 acres	0.3745%
Tract 62L- 0.32 acres		
(1) Glen Roberts, et ux 212 Bay Rd. Richlands, VA 24641	0.32 acres	0.5446%
Tract 62M- 6.20 acres		
(1) Dewey Meadows Heirs, devisees, Successors or Assigns <i>(Requested heirship documentation from Edward A. Meadows 8/18/14)</i>	0.20 acres	0.3405%
(a) Neva Pearl Larson Heirs, Devisees, Successors or Assigns <i>(List of heirs being recorded)</i>		
(a.1) Charlee G. Lawson 1885 Ames Circle E Chesapeake, VA 23321		
(b) Leila Crawford Heirs, Devisees, Successors or Assigns <i>(Requested heirship documentation from Melody Rehm 8/7/14)</i>		
(b.1) Helen C. Begley Heirs, Devisees, Successors or Assigns <i>(Requested estate documentation 8/6/14)</i>		
(b.1.1) Wiley M. Begley Heirs, Devisees, Successors or Assigns <i>(Requested estate documentation 8/6/14)</i>		
(b.1.1.1) W. Thomas Begley Heirs, Devisees, Successors or Assigns <i>(documentation pending contact with heirs)</i>		
(b.1.1.2) Germa W. Begley 2522 Montague Ave Greenwood, SC 29629		
(b.2) Howard Lee Crawford Heirs, Devisees, Successors or Assigns <i>(Requested heirship documentation from Melody Rehm 8/7/14)</i>		
(b.2.1) Dorothy Gilbert Crawford Heirs, Devisees, Successors or Assigns <i>(Requested heirship documentation from Melody Rehm 8/7/14)</i>		
(b.2.1.1) Patrice Crawford 1006 Old Lashmeet Rd Lashmeet, WV 24733		
(b.2.1.2) Donald Crawford 116 Roosevelt St Buckley, WV 25801		
(b.2.1.3) Melody Rehm 491 Kegley Treatle Rd. Pincheon, WV 24740		
(b.2.1.4) Susan Paezco 1506 Old Lashmeet Rd. Lashmeet, WV 24733		
(b.2.1.5) Sere Crawford PO Box 43 Athens, WV 24712		
(b.2.1.6) Jody Justin Crawford Heirs, Devisees, Successors or Assigns <i>(Requested heirship documentation from Melody Rehm 8/7/14)</i>		
(c) John R. Meadows Heirs, Devisees, Successors or Assigns <i>Re-deceased Dewey Meadows</i>		
(c.1) Morris A. Meadows Heirs, Devisees, Successors or Assigns		
(c.1.1) Ronald Brian Webb #17 Fairway Bluefield, VA 24605		

Exhibit B
 Unit AW-140
 Docket #VGD08 13-1217-4027-01
 List of Owners
 [58.74 Acre Unit]

	Net Acres in Unit	Interest in Unit
(c.2) White Jacks Lowe Heirs, devisees, Successors or Assigns		
(c.2.1) Larry Lowe 12967 W. Cable Rd Peoria, AZ 85383		
(c.2.2) David Lowe 14210 W. Four Mound Rd Nine Mile Falls, WA 99026-8703		
(c.2.3) Dorell Lowe 13500 Morris Rd SE Yelm, WA 98597		
(c.2.4) Timothy Lowe 1220 Cresthaven Dr Roseville, CA 95678		
(c.2.5) Jan Lyn Rhodes Heirs, Devisees, Successors or Assigns <i>(documentation pending contact with heirs)</i>		
(d) James Arch Meadows Heir, Devisees, Successors or Assigns		<i>Pre-deceased Dewey Meadows</i>
(d.1) Virginia Hoffecker Heirs, Devisees, Successors or Assigns <i>(documentation pending)</i>		
(d.1.1) George Hoffecker Heirs, Devisees, Successors or Assigns <i>(documentation pending)</i>		
(d.1.1.1) Ronald H. Hoffecker 518 Cindy Ln Smyrna, DE 19977		
(d.1.1.2) Robert Hoffecker 397 Lake Como Cir Smyrna, DE 19977		
(d.2) Opal I. Stone Hoffiman Heirs, Devisees, Successors or Assigns <i>(requested request for probated will B7974)</i>		
(e.2.1) Cheryl Stone 5018 Timber Hills Dr. Oakwood, GA 30666		
(d.2.2) Vicki Stuecher 5019 Timber Hills Dr. Oakwood, GA 30666		
(d.2.3) Frances L. Stone Henry Heirs, Devisees, Successors or Assigns <i>(Requested documentation from Vicki Stuecher B7974)</i>		
(e) Marie Napier Heirs, Devisees, Successors or Assigns		<i>Pre-deceased Dewey Meadows</i>
(e.1) Robert Lee Napier Heirs, Devisees, Successors or Assigns <i>(Requested documentation from William N. Napier B7574)</i>		
(e.1.1) Ernestine Napier Heirs, Devisees, Successors or Assigns <i>(Requested documentation from William N. Napier B7574)</i>		
(e.1.1.1) Robert L. Napier 1850 Woodland Circle #195 Vero Beach, FL 32967		
(e.1.1.2) William Matthew Napier 6320 25th St, SW Vero Beach, FL 32968		
(e.1.1.3) Otto Earl Napier Heirs, Devisees, Successors or Assigns <i>(Requested documentation from Deborah Napier B7474)</i>		
(e.1.1.3.1) Deborah Napier 1146 15th Ave SW Vero Beach, FL 32962		
(f) Grace E. Meadows Mullens Heirs, Devisees, Successors or Assigns <i>(Requested documentation from Archie Meadows B7274)</i>		
(f.1) James H. Mullens Heirs, Devisees, Successors or Assigns		<i>All estates extinguished</i>
(f.1.2) James H. Mullens, Jr. Heirs, Devisees, Successors or Assigns <i>(requested will)</i>		
(f.1.2.1) Catherine Mullens Heirs, Devisees, Successors or Assigns <i>Requested will</i>		

Exhibit B
 Unit AW-146
 Docket #VGOB 13-1217-027-01
 List of Owners
 (58.74 Acres (ins))

	Net Acres in Unit	Interest in Unit
(f.2.1.1) James H. Mullens, II 384 Third Quarter Point Rd Wintz, VA 24184		
(f.2.1.2) John Mullens 409 Valley Rd Newark, DE 19711		
(f.2.1.3) Pamela M. Goff Heirs, Devisees, Successors or Assigns (Requested will)		
(f.2.1.3.1) Donald G. Goff 6943 Rhododendron Circle Lorton, VA 22079		
(f.2.1.4) Amy Watson 231 Wintergreen Ln Brunswick, MD 21716		
(f.2) Jerry K. Mullins, Sr Heirs, Devisees, Successors or Assigns (Requested heirship documentation from Greata Heir Mullins E/13/14)		
(f.2.1) Greata Heir Mullins 1201 Redwood Ct Marco Island, FL 34145		
(f.3) Archie A. Muliens 168 Claye Rte. NW Lake Placid, FL 33852		
(f.4) Thomas K. Mullens Heirs, Devisees, Successors or Assigns (Requested heirship documentation from Naomi Mullens 8/20/14)		
(f.4.1) Thomas K. Mullens, Jr 711 Pondsides Ct York, SC 29745		
(f.5) Marilyn Fraser Heirs, Devisees, Successors or Assigns (Requested will)		
(f.6) Aivetta Largent Heirs, Devisees, Successors or Assigns	Interest in (f.2 to f.5)	
(g) Oke Meadows Shortridge Heirs, Devisees, Successors or Assigns		
(g.1) Richard Shortridge 269 Drews Ln Cedar Bluff, VA 24609		
(g.2) Gayle Horton 325 Kings Dr Salisbury, NC 28144		
(g.3) Billy D. Shortridge	pre-deceased Oke Meadows Shortridge	
(g.3.1) William M. Shortridge PO Box 874 Richlands, VA 24641		
(g.3.2) Mary Donna Arizer 270 Edgewater Dr Cedar Bluff, VA 24609		
(g.3.3) Eddie A. Shortridge 29 Possum Ln 3223 Palmyra, VA 22963		
(h) Ivory Robinson Heirs, Devisees, Successors or Assigns		
(h.1) Malcolm Thurston Robinson Heirs, Devisees, Successors or Assigns (documenting pending contact with heirs)		
(h.1.1) Daniel F. Robinson Heirs, Devisees, Successors or Assigns (Requested personal documentation from Charlotte Robinson 8/11/14)		
(h.1.1.1) Charlotte L. Jamison Robinson 15312 Neades Rd Danburys, VA 23842		
(h.1.2) Malcolm Thurston Robinson, Jr Address Unknown		
(h.1.3) Elizabeth R. Robinson 11311 Genito Rd Annite Courthouse, VA 23002		

Exhibit B
 Unit AW-140
 Docket #VCOB 13-1217-0027-01
 List of Owners
 (54.74 Acre Unit)

	Net Acres In Unit	Interest in Unit
(i) Edward Allen Meadows Heirs, Devisees, Successors or Assigns (Requested heirship documentation from Edward A. Meadows 8/19/14)		
(i.1) Pauline R. Meadows 300 North St Richlands, VA 24641		
(i.2) Christine Gilcorf 106 Gables Brook Dr Huntsville, AL 35806		
(i.3) Lois Ann Meadows Heirs, Devisees, Successors or Assigns (Requested heirship documentation from Lois L. Buller 8/14/14)		
(i.3.1) Laura Buller PO Box 703 Monticello, UT 84505		
(i.3.2) Lisa Arkin Address Unknown St. George, UT		
(i.3.3) Meli Augustine 246 S. 75 W Farmington, UT 84025		
(i.3.4) Jason Augustine 1640 E. 900S Salt Lake City, UT 84108		
(i.3.5) Mark Augustine 126 Regatta Lane Tooele, UT 84074		
(i.3.6) Megan Parks Address Unknown Lee, NH		
(i.4) Edward A. Meadows, Jr 266 Woodlands Ct Kingsport Springs, TN 37082		
(i.5) Deores Stinson 290 Yorktown Pt Unit A Vermilion, OH 44089		
(i.6) Dene Carlisle 7249 Highway 100 Bon Aqua, TN 37025		
(i.7) Judy Meadows Hooker Box 394 Turkey Creek Alachua, FL 32615		
(j) Margaret M Barnes Heirs, Devisees, Successors or Assigns (Requested heirship documentation from Edward A. Meadows 8/19/14)		
(k) Inez Zee Meadows Church Heirs, Devisees, Successors or Assigns PO 4900		
Tract #26- 0.19 acres		
(1) Eva Gons Wright PO Box 512 Raven, VA 24639-0512	0.19 acres	0.0235%
Tract #20- 0.02 acres		
(1) Commonwealth of Virginia Department of Transportation 875 Bonham Road Bristol, VA 24201-2002	0.02 acres	0.0340%
Tract #22- 0.05 acres		
(1) Commonwealth of Virginia Department of Transportation 870 Bonham Road Bristol, VA 24201-2002	0.05 acres	0.0851%
Tract #20- 0.02 acres		
(1) Commonwealth of Virginia Department of Transportation 870 Bonham Road Bristol, VA 24201-2002	0.05 acres	0.0611%

Exhibit B
 Unit AW-146
 Docket #VGOB 13-1217-4027-01
 List of Owners
 (58.74 Acres Unit)

ER 2015 PG 09663

	Net Acres in Unit	Interest in Unit
(a 1.2) Tamie Reedy PO Box 1274 Cedar Bluff, VA 24609	0.02 acres 1/8 of 0.17 acres	0.0362%
(h) Lang Stinson PO Box 59 Richlands, VA 24641	0.04 acres 1/4 of 0.17 acres	0.0724%
(c) Corlis Blankenship Heirs, Devises, Successors or Assigns		
(c.1) Janice Barrett 213 Straley St Marion, VA 24354	0.04 acres 1/4 of 0.17 acres	0.0724%
(d) JW Blankenship 1934 Castleberry Rd Brawley, AL 36426	0.04 acres 1/4 of 0.17 acres	0.0724%
Tract #4 - 0.26 acres		
(1) Sydney L. Asbury, et al. (21.57 acre tract)	0.26 acres	0.4426%
(a) Sydney L. Asbury 4551 Scenic View Drive Pegram, TN 37143	0.12 acres 4/9 of 0.26 acres	0.1987%
(b) Rose A. Matthews Heirs, Devises, Successors or Assigns		
(b.1) Rosalind M. Black 1265 Springdale Rd, Gainesville, GA 30601	0.14 acres 5/8 of 0.26 acres	0.2439%
Tract #5 - 0.08 acres		
(1) Norfolk Southern Railway Company c/o Pocahontas Land Corporation P. O. Box 1517 Bluefield, WV 24701	0.08 acres	0.1362%
Tract #6 - 0.21 acres		
(1) Lawrence Stinson Heirs, et al	0.21 acres	0.3575%
(a) Wiley Blankenship Heirs, Devises, Successors or Assigns		
(b) Marie Blankenship Heirs, Devises, Successors or Assigns		
(a 1) Lawrence Stinson Heirs, Devises, Successors or Assigns (Heirs Unknown)	0.11 acres 1/2 of 0.21 acres	0.1786%
(b.1.1) Lang Stinson PO Box 59 Richlands, VA 24641	0.11 acres 1/2 of 0.21 acres	0.1786%

Exhibit **BB 2015 PG 09560**
 Unit AW-148
 Docket #VGOB 13-1217-4027-01
 List of Respondents to be Dismissed
 (58.74 Acre Unit)

	Net Acres In Unit	Interest in Unit	Reason for Dismissal
I. COAL OWNERSHIP			
<u>Tract #1 - 37.69 acres</u>			
(1) Southern Region Industrial Realty Corp. (Coal except P3 Seam) Tr. 1 (4430 acre tract) Pocahontas Land Corporation, Agent P. O. Box 1517 Bluefield, WV 24701	37.69 acres	64.1541%	Coal Owner
<p style="text-align: center;"><i>Southern Region Industrial Realty Corp. conveyed all rights, title and interest by Special Warranty Oil & Gas Deed to Penn Virginia Oil & Gas Corporation on April 1, 2000, recorded in Buchanan County under DB508 / PG99</i></p> <p>Penn Virginia Oil & Gas Corporation</p> <p style="text-align: center;"><i>Effective January 1, 2012, Penn Virginia Oil & Gas Corporation by Assignment and Bill of Sale transferred all of its rights, title and interest to "certain" properties to EnerVest Energy Funds</i></p> <p>EnerVest Energy Funds</p> <p style="text-align: center;"><i>With an effective date of January 1, 2013, EnerVest Energy Funds conveyed by Special Warranty Deed all its rights, title and interest to "certain" properties to Pardee Royalty LLC and Pardee Minerals LLC</i></p> <p>Pardee Royalty LLC and Pardee Minerals LLC P. O. Box 102904 Atlanta, GA 30368-2904</p> <p>White Wolf Energy, Inc. 300 Corporate Centre Drive Scott Depot, WV 25660 (previously Anker Virginia Mining Company, Inc.)</p>			
(2) CNX RCPC LLC (Coal in P3 Seam only) 10545 Riverside Drive Oakwood, VA 24631	37.69 acres		
<u>Tract #2A - 2.32 acres</u>			
(1) Southern Region Industrial Realty Corp. (Coal except P3 Seam) Tr. 12 (153.17 acre tract) Pocahontas Land Corporation, Agent P. O. Box 1517 Bluefield, WV 24701	2.32 acres	3.9406%	Coal Owner
<p style="text-align: center;"><i>Southern Region Industrial Realty Corp. conveyed all rights, title and interest by Special Warranty Oil & Gas Deed to Penn Virginia Oil & Gas Corporation on April 1, 2000, recorded in Buchanan County under DB508 / PG99</i></p> <p>Penn Virginia Oil & Gas Corporation</p> <p style="text-align: center;"><i>Effective January 1, 2012, Penn Virginia Oil & Gas Corporation by Assignment and Bill of Sale transferred all of its rights, title and interest to "certain" properties to EnerVest Energy Funds</i></p> <p>EnerVest Energy Funds</p> <p style="text-align: center;"><i>With an effective date of January 1, 2013, EnerVest Energy Funds conveyed by Special Warranty Deed all its rights, title and interest to "certain" properties to Pardee Royalty LLC and Pardee Minerals LLC</i></p> <p>Pardee Royalty LLC and Pardee Minerals LLC P. O. Box 102904 Atlanta, GA 30368-2904</p> <p>White Wolf Energy, Inc. 300 Corporate Centre Drive Scott Depot, WV 25660 (previously Anker Virginia Mining Company, Inc.)</p>			
(2) CNX RCPC LLC (Coal in P3 Seam only) 10545 Riverside Drive Oakwood, VA 24631	2.32 acres		

EX 2015 PD 9667

Exhibit B-2
Unit AW-146
Docket #VGOB 13-1217-4027-01
List of Respondents to be Dismissed
(58.74 Acre Unit)

	Net Acres in Unit	Interest in Unit	Reason for Dismissal
Tract #2B - 7.01 acres			
(1) Southern Region Industrial Realty Corp. (Coal except P3 Seam) Tr. 12 (153.17 acre tract) Pocahontas Land Corporation, Agent P. O. Box 1517 Bluefield, WV 24701	7.01 acres	11.9338%	Coal Owner
<i>Southern Region Industrial Realty Corp. conveyed all rights, title and interest by Special Warranty Oil & Gas Deed to Penn Virginia Oil & Gas Corporation on April 1, 2000, recorded in Buchanan County under DB506 / PG99</i>			
Penn Virginia Oil & Gas Corporation			
<i>Effective January 1, 2012, Penn Virginia Oil & Gas Corporation by Assignment and Bill of Sale transferred all of its rights, title and interest to "certain" properties to EverVest Energy Funds</i>			
EnerVest Energy Funds			
<i>With an effective date of January 1, 2013, Enervest Energy Funds conveyed by Special Warranty Deed all its rights, title and interest to "certain" properties to Pardee Royalty LLC and Pardee Minerals LLC</i>			
Pardee Royalty LLC and Pardee Minerals LLC P. O. Box 102904 Atlanta, GA 30368-2904			
White Wolf Energy, Inc. 300 Corporate Centre Drive Scott Depot, WV 25660 (previously Anker Virginia Mining Company, Inc.)			
(2) CNX RCPC LLC (Coal in P3 Seam only) 10545 Riverside Drive Oakwood, VA 24631	7.01 acres		
Tract #2C - 7.40 acres			
(1) Southern Region Industrial Realty Corp. (Coal except P3 Seam) Tr. 12 (153.17 acre tract) Pocahontas Land Corporation, Agent P. O. Box 1517 Bluefield, WV 24701	7.40 acres	12.5879%	Coal Owner
<i>Southern Region Industrial Realty Corp. conveyed all rights, title and interest by Special Warranty Oil & Gas Deed to Penn Virginia Oil & Gas Corporation on April 1, 2000, recorded in Buchanan County under DB506 / PG99</i>			
Penn Virginia Oil & Gas Corporation			
<i>Effective January 1, 2012, Penn Virginia Oil & Gas Corporation by Assignment and Bill of Sale transferred all of its rights, title and interest to "certain" properties to EverVest Energy Funds</i>			
EnerVest Energy Funds			
<i>With an effective date of January 1, 2013, Enervest Energy Funds conveyed by Special Warranty Deed all its rights, title and interest to "certain" properties to Pardee Royalty LLC and Pardee Minerals LLC</i>			
Pardee Royalty LLC and Pardee Minerals LLC P. O. Box 102904 Atlanta, GA 30368-2904			
White Wolf Energy, Inc. 300 Corporate Centre Drive Scott Depot, WV 25660 (previously Anker Virginia Mining Company, Inc.)			
(2) CNX RCPC LLC (Coal in P3 Seam only) 10545 Riverside Drive Oakwood, VA 24631	7.40 acres		

BK 2015 PG 09660

Exhibit B-2
 Unit AW-146
 Docket #VGOB 13-1217-4027-01
 List of Respondents to be Dismissed
 (58.74 Acre Unit)

	Net Acres in Unit	Interest in Unit	Reason for Dismissal
Tract #2D - 1.06 acres			
(1) Southern Region Industrial Realty Corp. (Coal except P3 Seam) Tr. 12 (153.17 acre tract) Pocahontas Land Corporation, Agent P. O. Box 1517 Bluefield, WV 24701	1.05 acres	1.7875%	Coal Owner
<i>Southern Region Industrial Realty Corp. conveyed all rights, title and interest by Special Warranty Oil & Gas Deed to Penn Virginia Oil & Gas Corporation on April 1, 2000, recorded in Buchanan County under DB508 / PG99</i>			
Penn Virginia Oil & Gas Corporation			
<i>Effective January 1, 2012, Penn Virginia Oil & Gas Corporation by Assignment and Bill of Sale transferred all of its rights, title and interest to "certain" properties to EverVest Energy Funds</i>			
EnerVest Energy Funds			
<i>With an effective date of January 1, 2013, EnerVest Energy Funds conveyed by Special Warranty Deed all its rights, title and interest to "certain" properties to Pardee Royalty LLC and Pardee Minerals LLC</i>			
Pardee Royalty LLC and Pardee Minerals LLC P. O. Box 102904 Atlanta, GA 30368-2904			
White Wolf Energy, Inc. 300 Corporate Centre Drive Scott Depot, WV 25660 (previously Anker Virginia Mining Company, Inc.)			
(2) CNX RCPC LLC (Coal in P3 Seam only) 10545 Riverside Drive Oakwood, VA 24631	1.05 acres		
Tract #2E - 0.02 acres			
(1) Southern Region Industrial Realty Corp. (Coal except P3 Seam) Tr. 12 (153.17 acre tract) Pocahontas Land Corporation, Agent P. O. Box 1517 Bluefield, WV 24701	0.02 acres	0.0340%	Coal Owner
<i>Southern Region Industrial Realty Corp. conveyed all rights, title and interest by Special Warranty Oil & Gas Deed to Penn Virginia Oil & Gas Corporation on April 1, 2000, recorded in Buchanan County under DB508 / PG99</i>			
Penn Virginia Oil & Gas Corporation			
<i>Effective January 1, 2012, Penn Virginia Oil & Gas Corporation by Assignment and Bill of Sale transferred all of its rights, title and interest to "certain" properties to EverVest Energy Funds</i>			
EnerVest Energy Funds			
<i>With an effective date of January 1, 2013, EnerVest Energy Funds conveyed by Special Warranty Deed all its rights, title and interest to "certain" properties to Pardee Royalty LLC and Pardee Minerals LLC</i>			
Pardee Royalty LLC and Pardee Minerals LLC P. O. Box 102904 Atlanta, GA 30368-2904			
White Wolf Energy, Inc. 300 Corporate Centre Drive Scott Depot, WV 25660 (previously Anker Virginia Mining Company, Inc.)			
(2) CNX RCPC LLC (Coal in P3 Seam only) 10545 Riverside Drive Oakwood, VA 24631	0.02 acres		

DK 2015 PG 09669

Exhibit B-2
 Unit AW-146
 Docket #VGOB 13-1217-4027-01
 List of Respondents to be Dismissed
 (58.74 Acre Unit)

	Net Acres in Unit	Interest in Unit	Reason for Dismissal
<u>Tract #2F- 0.22 acres</u>			
(1) Southern Region Industrial Realty Corp. (Coal except P3 Seam) Tr. 12 (153.17 acre tract) Pocahontas Land Corporation, Agent P. O. Box 1517 Bluefield, WV 24701	0.22 acres	0.3745%	Coal Owner
Southern Region Industrial Realty Corp. conveyed all rights, title and interest by Special Warranty Oil & Gas Deed to Penn Virginia Oil & Gas Corporation on April 1, 2000, recorded in Buchanan County under DB508 / PG99			
Penn Virginia Oil & Gas Corporation			
Effective January 1, 2012, Penn Virginia Oil & Gas Corporation by Assignment and Bill of Sale transferred all of its rights, title and interest to "certain" properties to EverVest Energy Funds			
EnerVest Energy Funds			
With an effective date of January 1, 2013, EnerVest Energy Funds conveyed by Special Warranty Deed all its rights, title and interest to "certain" properties to Pardee Royalty LLC and Pardee Minerals LLC			
Pardee Royalty LLC and Pardee Minerals LLC P. O. Box 102904 Atlanta, GA 30366-2904			
White Wolf Energy, Inc. 300 Corporate Centre Drive Scott Depot, WV 25560 (previously Anker Virginia Mining Company, Inc.)			
(2) CNX ROPC LLC (Coal in P3 Seam only) 10545 Riverside Drive Oakwood, VA 24631	0.22 acres		
<u>Tract #2G- 0.12 acres</u>			
(1) Southern Region Industrial Realty Corp. (Coal except P3 Seam) Tr. 12 (153.17 acre tract) Pocahontas Land Corporation, Agent P. O. Box 1517 Bluefield, WV 24701	0.12 acres	0.2043%	Coal Owner
Southern Region Industrial Realty Corp. conveyed all rights, title and interest by Special Warranty Oil & Gas Deed to Penn Virginia Oil & Gas Corporation on April 1, 2000, recorded in Buchanan County under DB508 / PG99			
Penn Virginia Oil & Gas Corporation			
Effective January 1, 2012, Penn Virginia Oil & Gas Corporation by Assignment and Bill of Sale transferred all of its rights, title and interest to "certain" properties to EverVest Energy Funds			
EnerVest Energy Funds			
With an effective date of January 1, 2013, EnerVest Energy Funds conveyed by Special Warranty Deed all its rights, title and interest to "certain" properties to Pardee Royalty LLC and Pardee Minerals LLC			
Pardee Royalty LLC and Pardee Minerals LLC P. O. Box 102904 Atlanta, GA 30366-2904			
White Wolf Energy, Inc. 300 Corporate Centre Drive Scott Depot, WV 25560 (previously Anker Virginia Mining Company, Inc.)			
(2) CNX ROPC LLC (Coal in P3 Seam only) 10545 Riverside Drive Oakwood, VA 24631	0.12 acres		

BK 2015 PG 09670

Exhibit B-2
Unit AW-146
Docket #VGOB 13-1217-4027-01
List of Respondents to be Dismissed
(58.74 Acre Unit)

	Net Acres in Unit	Interest in Unit	Reason for Dismissal
Tract #2H- 0.13 acres			
(1) Southern Region Industrial Realty Corp. (Coal except P3 Seam) Tr. 12 (153.17 acre tract) Pocahontas Land Corporation, Agent P. O. Box 1517 Bluefield, WV 24701	0.13 acres	0.2213%	Coal Owner
<i>Southern Region Industrial Realty Corp. conveyed all rights, title and interest by Special Warranty Oil & Gas Deed to Penn Virginia Oil & Gas Corporation on April 1, 2000, recorded in Buchanan County under DB508 / PG89</i>			
Penn Virginia Oil & Gas Corporation			
<i>Effective January 1, 2012, Penn Virginia Oil & Gas Corporation by Assignment and Bill of Sale transferred all of its rights, title and interest to "certain" properties to EverVest Energy Funds</i>			
EnerVest Energy Funds			
<i>With an effective date of January 1, 2013, EnerVest Energy Funds conveyed by Special Warranty Deed all its rights, title and interest to "certain" properties to Pardee Royalty LLC and Pardee Minerals LLC</i>			
Pardee Royalty LLC and Pardee Minerals LLC P. O. Box 102904 Atlanta, GA 30368-2904			
White Wolf Energy, Inc. 300 Corporate Centre Drive Scott Depot, WV 25660 (previously Anker Virginia Mining Company, Inc.)			
(2) CNX RCPC LLC (Coal in P3 Seam only) 10545 Riverside Drive Oakwood, VA 24631	0.13 acres		
Tract #2I- 0.18 acres			
(1) Southern Region Industrial Realty Corp. (Coal except P3 Seam) Tr. 12 (153.17 acre tract) Pocahontas Land Corporation, Agent P. O. Box 1517 Bluefield, WV 24701	0.18 acres	0.3064%	Coal Owner
<i>Southern Region Industrial Realty Corp. conveyed all rights, title and interest by Special Warranty Oil & Gas Deed to Penn Virginia Oil & Gas Corporation on April 1, 2000, recorded in Buchanan County under DB508 / PG95</i>			
Penn Virginia Oil & Gas Corporation			
<i>Effective January 1, 2012, Penn Virginia Oil & Gas Corporation by Assignment and Bill of Sale transferred all of its rights, title and interest to "certain" properties to EverVest Energy Funds</i>			
EnerVest Energy Funds			
<i>With an effective date of January 1, 2013, EnerVest Energy Funds conveyed by Special Warranty Deed all its rights, title and interest to "certain" properties to Pardee Royalty LLC and Pardee Minerals LLC</i>			
Pardee Royalty LLC and Pardee Minerals LLC P. O. Box 102904 Atlanta, GA 30368-2904			
White Wolf Energy, Inc. 300 Corporate Centre Drive Scott Depot, WV 25660 (previously Anker Virginia Mining Company, Inc.)			
(2) CNX RCPC LLC (Coal in P3 Seam only) 10545 Riverside Drive Oakwood, VA 24631	0.18 acres		

EX-2015-PG-9571

Exhibit B-2
 Unit AW-146
 Docket #VGDB 13-1217-4027-01
 List of Respondents to be Dismissed
 (58.74 Acre Unit)

		Net Acres in Unit	Interest in Unit	Reason for Dismissal
Tract #2J- 0.23 acres				
(1)	Southern Region Industrial Realty Corp. (Coal except P3 Seam) Tr. 12 (153.17 acre tract) Pocahontas Land Corporation, Agent P. O. Box 1517 Bluefield, WV 24781	0.23 acres	0.3916%	Coal Owner
	<i>Southern Region Industrial Realty Corp. conveyed all rights, title and interest by Special Warranty Oil & Gas Deed to Penn Virginia Oil & Gas Corporation on April 1, 2000, recorded in Buchanan County under: DB508 / PG99</i>			
	Penn Virginia Oil & Gas Corporation			
	<i>Effective January 1, 2012, Penn Virginia Oil & Gas Corporation by Assignment and Bill of Sale transferred all of its rights, title and interest to "certain" properties to EverVest Energy Funds</i>			
	EnerVest Energy Funds			
	<i>With an effective date of January 1, 2013, EnerVest Energy Funds conveyed by Special Warranty Deed all its rights, title and interest to "certain" properties to Pardee Royalty LLC and Pardee Minerals LLC</i>			
	Pardee Royalty LLC and Pardee Minerals LLC P. O. Box 102904 Atlanta, GA 30368-2904			
	White Wolf Energy, Inc. 300 Corporate Centre Drive Scott Depot, WV 25860 <i>(previously Anker Virginia Mining Company, Inc.)</i>			
(2)	CNX RCPC LLC (Coal in P3 Seam only) 10545 Riverside Drive Oakwood, VA 24631	0.23 acres		
Tract #2K- 0.22 acres				
(1)	Southern Region Industrial Realty Corp. (Coal except P3 Seam) Tr. 12 (153.17 acre tract) Pocahontas Land Corporation, Agent P. O. Box 1517 Bluefield, WV 24781	0.22 acres	0.3745%	Coal Owner
	<i>Southern Region Industrial Realty Corp. conveyed all rights, title and interest by Special Warranty Oil & Gas Deed to Penn Virginia Oil & Gas Corporation on April 1, 2000, recorded in Buchanan County under: DB508 / PG99</i>			
	Penn Virginia Oil & Gas Corporation			
	<i>Effective January 1, 2012, Penn Virginia Oil & Gas Corporation by Assignment and Bill of Sale transferred all of its rights, title and interest to "certain" properties to EverVest Energy Funds</i>			
	EnerVest Energy Funds			
	<i>With an effective date of January 1, 2013, EnerVest Energy Funds conveyed by Special Warranty Deed all its rights, title and interest to "certain" properties to Pardee Royalty LLC and Pardee Minerals LLC</i>			
	Pardee Royalty LLC and Pardee Minerals LLC P. O. Box 102904 Atlanta, GA 30368-2904			
	White Wolf Energy, Inc. 300 Corporate Centre Drive Scott Depot, WV 25860 <i>(previously Anker Virginia Mining Company, Inc.)</i>			
(2)	CNX RCPC LLC (Coal in P3 Seam only) 10545 Riverside Drive Oakwood, VA 24631	0.22 acres		

EX-2015-PG-09072

Exhibit B-2
 Unit AW-146
 Docket #VGOB 13-1217-4027-01
 List of Respondents to be Dismissed
 (58.74 Acre Unit)

	Net Acres in Unit	Interest in Unit	Reason for Dismissal
Tract #2L- 0.32 acres			
(1) Southern Region Industrial Realty Corp. (Coal except P3 Seam) Tr. 12 (153.17 acre tract) Pocahontas Land Corporation, Agent P. O. Box 1517 Bluefield, WV 24701	0.32 acres	0.5448%	Coal Owner
<i>Southern Region Industrial Realty Corp. conveyed all rights, title and interest by Special Warranty Oil & Gas Deed to Penn Virginia Oil & Gas Corporation on April 1, 2000, recorded in Buchanan County under DB508 / PG89</i>			
Penn Virginia Oil & Gas Corporation			
<i>Effective January 1, 2012, Penn Virginia Oil & Gas Corporation by Assignment and Bill of Sale transferred all of its rights, title and interest to "certain" properties to EverVest Energy Funds</i>			
EneVest Energy Funds			
<i>With an effective date of January 1, 2013, Enevest Energy Funds conveyed by Special Warranty Deed all its rights, title and interest to "certain" properties to Pardee Royalty LLC and Pardee Minerals LLC</i>			
Pardee Royalty LLC and Pardee Minerals LLC P. O. Box 102904 Atlanta, GA 30368-2904			
White Wolf Energy, Inc. 300 Corporate Centre Drive Scott Depot, WV 25660 <i>(previously Anker Virginia Mining Company, Inc.)</i>			
(2) CNX RCPC LLC (Coal in P3 Seam only) 10545 Riverside Drive Oakwood, VA 24631	0.32 acres		
Tract #2M- 0.20 acres			
(1) Southern Region Industrial Realty Corp. (Coal except P3 Seam) Tr. 12 (153.17 acre tract) Pocahontas Land Corporation, Agent P. O. Box 1517 Bluefield, WV 24701	0.20 acres	0.3405%	Coal Owner
<i>Southern Region Industrial Realty Corp. conveyed all rights, title and interest by Special Warranty Oil & Gas Deed to Penn Virginia Oil & Gas Corporation on April 1, 2000, recorded in Buchanan County under DB508 / PG89</i>			
Penn Virginia Oil & Gas Corporation			
<i>Effective January 1, 2012, Penn Virginia Oil & Gas Corporation by Assignment and Bill of Sale transferred all of its rights, title and interest to "certain" properties to EverVest Energy Funds</i>			
EneVest Energy Funds			
<i>With an effective date of January 1, 2013, Enevest Energy Funds conveyed by Special Warranty Deed all its rights, title and interest to "certain" properties to Pardee Royalty LLC and Pardee Minerals LLC</i>			
Pardee Royalty LLC and Pardee Minerals LLC P. O. Box 102904 Atlanta, GA 30368-2904			
White Wolf Energy, Inc. 300 Corporate Centre Drive Scott Depot, WV 25660 <i>(previously Anker Virginia Mining Company, Inc.)</i>			
(2) CNX RCPC LLC (Coal in P3 Seam only) 10545 Riverside Drive Oakwood, VA 24631	0.20 acres		

EX 2015 009673

Exhibit B-2
 Unit AW-148
 Docket #VGOB 13-1217-4027-01
 List of Respondents to Be Dismissed
 (55.74 Acre Unit)

	Net Acres in Unit	Interest in Unit	Reason for Dismissal
Tract #21N - 0.19 acres			
(1) Southern Region Industrial Realty Corp. (Coal except P3 Seam) Tr. 12 (153.17 acre tract) Pocahontas Land Corporation, Agent P. O. Box 1517 Bluefield, WV 24701	0.19 acres	0.3235%	Coal Owner
Southern Region Industrial Realty Corp. conveyed all rights, title and interest by Special Warranty Oil & Gas Deed to Penn Virginia Oil & Gas Corporation on April 1, 2000, recorded in Buchanan County under DB508 / PG99			
Penn Virginia Oil & Gas Corporation			
Effective January 1, 2012, Penn Virginia Oil & Gas Corporation by Assignment and Bill of Sale transferred all of its rights, title and interest to "certain" properties to EverVest Energy Funds			
EnerVest Energy Funds			
With an effective date of January 1, 2013, EnerVest Energy Funds conveyed by Special Warranty Deed all its rights, title and interest to "certain" properties to Pardee Royalty LLC and Pardee Minerals LLC			
Pardee Royalty LLC and Pardee Minerals LLC P. O. Box 102904 Atlanta, GA 30368-2904			
White Wolf Energy, Inc. 300 Corporate Centre Drive Scott Depot, WV 25860 (previously Anker Virginia Mining Company, Inc.)			
(2) CNX RCPC LLC (Coal in P3 Seam only) 10545 Riverside Drive Oakwood, VA 24631	0.19 acres		
Tract #20 - 0.02 acres			
(1) Southern Region Industrial Realty Corp. (Coal except P3 Seam) Tr. 12 (153.17 acre tract) Pocahontas Land Corporation, Agent P. O. Box 1517 Bluefield, WV 24701	0.02 acres	0.0340%	Coal Owner
Southern Region Industrial Realty Corp. conveyed all rights, title and interest by Special Warranty Oil & Gas Deed to Penn Virginia Oil & Gas Corporation on April 1, 2000, recorded in Buchanan County under DB508 / PG99			
Penn Virginia Oil & Gas Corporation			
Effective January 1, 2012, Penn Virginia Oil & Gas Corporation by Assignment and Bill of Sale transferred all of its rights, title and interest to "certain" properties to EverVest Energy Funds			
EnerVest Energy Funds			
With an effective date of January 1, 2013, EnerVest Energy Funds conveyed by Special Warranty Deed all its rights, title and interest to "certain" properties to Pardee Royalty LLC and Pardee Minerals LLC			
Pardee Royalty LLC and Pardee Minerals LLC P. O. Box 102904 Atlanta, GA 30368-2904			
White Wolf Energy, Inc. 300 Corporate Centre Drive Scott Depot, WV 25860 (previously Anker Virginia Mining Company, Inc.)			
(2) CNX RCPC LLC (Coal in P3 Seam only) 10545 Riverside Drive Oakwood, VA 24631	0.02 acres		

EX 2015 PG 09674

Exhibit B-2
 Unit AW-146
 Docket #VGOB 13-1217-4027-01
 List of Respondents to be Dismissed
 (58.74 Acre Unit)

	Net Acres in Unit	Interest in Unit	Reason for Dismissal
Tract #2P - 0.05 acres			
(1) Southern Region Industrial Realty Corp. (Coal except P3 Seam) Tr. 12 (153.17 acre tract) Pocahontas Land Corporation, Agent P. O. Box 1517 Bluefield, WV 24701	0.05 acres	0.0851%	Coal Owner
<p><i>Southern Region Industrial Realty Corp. conveyed all rights, title and interest by Special Warranty Oil & Gas Deed to Penn Virginia Oil & Gas Corporation on April 1, 2000, recorded in Buchanan County under DB508 / PG99</i></p> <p>Penn Virginia Oil & Gas Corporation</p> <p><i>Effective January 1, 2012, Penn Virginia Oil & Gas Corporation by Assignment and Bill of Sale transferred all of its rights, title and interest to "certain" properties to EverVest Energy Funds</i></p> <p>EverVest Energy Funds</p> <p><i>With an effective date of January 1, 2013, Evervest Energy Funds conveyed by Special Warranty Deed all its rights, title and interest to "certain" properties to Pardee Royalty LLC and Pardee Minerals LLC</i></p> <p>Pardee Royalty LLC and Pardee Minerals LLC P. O. Box 102904 Atlanta, GA 30368-2904</p> <p>White Wolf Energy, Inc. 300 Corporate Centre Drive Scott Depot, WV 25660 <i>(previously Anker Virginia Mining Company, Inc.)</i></p>			
(2) CNX RCPC LLC (Coal in P3 Seam only) 10545 Riverside Drive Oakwood, VA 24631	0.05 acres		
Tract #2Q - 0.03 acres			
(1) Southern Region Industrial Realty Corp. (Coal except P3 Seam) Tr. 12 (153.17 acre tract) Pocahontas Land Corporation, Agent P. O. Box 1517 Bluefield, WV 24701	0.03 acres	0.0511%	Coal Owner
<p><i>Southern Region Industrial Realty Corp. conveyed all rights, title and interest by Special Warranty Oil & Gas Deed to Penn Virginia Oil & Gas Corporation on April 1, 2000, recorded in Buchanan County under DB508 / PG99</i></p> <p>Penn Virginia Oil & Gas Corporation</p> <p><i>Effective January 1, 2012, Penn Virginia Oil & Gas Corporation by Assignment and Bill of Sale transferred all of its rights, title and interest to "certain" properties to EverVest Energy Funds</i></p> <p>EverVest Energy Funds</p> <p><i>With an effective date of January 1, 2013, Evervest Energy Funds conveyed by Special Warranty Deed all its rights, title and interest to "certain" properties to Pardee Royalty LLC and Pardee Minerals LLC</i></p> <p>Pardee Royalty LLC and Pardee Minerals LLC P. O. Box 102904 Atlanta, GA 30368-2904</p> <p>White Wolf Energy, Inc. 300 Corporate Centre Drive Scott Depot, WV 25660 <i>(previously Anker Virginia Mining Company, Inc.)</i></p>			
(2) CNX RCPC LLC (Coal in P3 Seam only) 10545 Riverside Drive Oakwood, VA 24631	0.03 acres		

EXHIBIT B-2
 Unit AW-146
 Docket #VGOB 13-1217-4027-01
 List of Respondents to be Dismissed
 (58.74 Acre Unit)

	Net Acres in Unit	Interest in Unit	Reason for Dismissal
Tract #2R - 0.04 acres			
(1) Southern Region Industrial Realty Corp. (Coal except P3 Seam) Tr. 12 (153.17 acre tract) Pocahontas Land Corporation, Agent P. O. Box 1517 Bluefield, WV 24701	0.04 acres	0.0681%	Coal Owner
<i>Southern Region Industrial Realty Corp. conveyed all rights, title and interest by Special Warranty Oil & Gas Deed to Penn Virginia Oil & Gas Corporation on April 1, 2000, recorded in Buchanan County under DB608 / PG99</i>			
Penn Virginia Oil & Gas Corporation			
<i>Effective January 1, 2012, Penn Virginia Oil & Gas Corporation by Assignment and Bill of Sale transferred all of its rights, title and interest to "certain" properties to EverVest Energy Funds</i>			
EnerVest Energy Funds			
<i>With an effective date of January 1, 2013, EnerVest Energy Funds conveyed by Special Warranty Deed all its rights, title and interest to "certain" properties to Pardee Royalty LLC and Pardee Minerals LLC</i>			
Pardee Royalty LLC and Pardee Minerals LLC P. O. Box 102904 Atlanta, GA 30368-2904			
White Wolf Energy, Inc. 300 Corporate Centre Drive Scott Depot, WV 25660 (previously Anker Virginia Mining Company, Inc.)			
(2) CNX RCPC LLC (Coal in P3 Seam only) 10545 Riverside Drive Oakwood, VA 24631	0.04 acres		
Tract #2S - 0.22 acres			
(1) Southern Region Industrial Realty Corp. (Coal except P3 Seam) Tr. 12 (153.17 acre tract) Pocahontas Land Corporation, Agent P. O. Box 1517 Bluefield, WV 24701	0.22 acres	0.3745%	Coal Owner
<i>Southern Region Industrial Realty Corp. conveyed all rights, title and interest by Special Warranty Oil & Gas Deed to Penn Virginia Oil & Gas Corporation on April 1, 2000, recorded in Buchanan County under DB608 / PG99</i>			
Penn Virginia Oil & Gas Corporation			
<i>Effective January 1, 2012, Penn Virginia Oil & Gas Corporation by Assignment and Bill of Sale transferred all of its rights, title and interest to "certain" properties to EverVest Energy Funds</i>			
EnerVest Energy Funds			
<i>With an effective date of January 1, 2013, EnerVest Energy Funds conveyed by Special Warranty Deed all its rights, title and interest to "certain" properties to Pardee Royalty LLC and Pardee Minerals LLC</i>			
Pardee Royalty LLC and Pardee Minerals LLC P. O. Box 102904 Atlanta, GA 30368-2904			
White Wolf Energy, Inc. 300 Corporate Centre Drive Scott Depot, WV 25660 (previously Anker Virginia Mining Company, Inc.)			
(2) CNX RCPC LLC (Coal in P3 Seam only) 10545 Riverside Drive Oakwood, VA 24631	0.22 acres		

EXHIBIT B-2
Unit AW-146
Docket #VGOB 13-1217-4027-01
List of Respondents to be Dismissed
(58.74 Acre Unit)

Unit AW-146
Docket #VGOB 13-1217-4027-01
List of Respondents to be Dismissed
(58.74 Acre Unit)

	Net Acres in Unit	Interest in Unit	Reason for Dismissal
Tract #27 - 0.07 acres			
(1) Southern Region Industrial Realty Corp. (Coal except P3 Seam) Tr. 12 (153.17 acre tract) Pocahontas Land Corporation, Agent P. O. Box 1517 Bluefield, WV 24701	0.07 acres	0.1192%	Coal Owner
<i>Southern Region Industrial Realty Corp. conveyed all rights, title and interest by Special Warranty Oil & Gas Deed to Penn Virginia Oil & Gas Corporation on April 1, 2000, recorded in Buchanan County under DB508 / PG98</i>			
Penn Virginia Oil & Gas Corporation			
<i>Effective January 1, 2012, Penn Virginia Oil & Gas Corporation by Assignment and Bill of Sale transferred all of its rights, title and interest to "certain" properties to EverVest Energy Funds</i>			
EnerVest Energy Funds			
<i>With an effective date of January 1, 2013, EnerVest Energy Funds conveyed by Special Warranty Deed all its rights, title and interest to "certain" properties to Pardee Royalty LLC and Pardee Minerals LLC</i>			
Pardee Royalty LLC and Pardee Minerals LLC P. O. Box 102904 Atlanta, GA 30368-2904			
White Wolf Energy, Inc. 300 Corporate Centre Drive Scott Depot, WV 25660 (previously Anker Virginia Mining Company, Inc.)			
(2) CNX RCPC LLC (Coal in P3 Seam only) 10545 Riverside Drive Oakwood, VA 24631	0.07 acres		
Tract #2U - 0.05 acres			
(1) Southern Region Industrial Realty Corp. (Coal except P3 Seam) Tr. 12 (153.17 acre tract) Pocahontas Land Corporation, Agent P. O. Box 1517 Bluefield, WV 24701	0.05 acres	0.0851%	Coal Owner
<i>Southern Region Industrial Realty Corp. conveyed all rights, title and interest by Special Warranty Oil & Gas Deed to Penn Virginia Oil & Gas Corporation on April 1, 2000, recorded in Buchanan County under DB508 / PG98</i>			
Penn Virginia Oil & Gas Corporation			
<i>Effective January 1, 2012, Penn Virginia Oil & Gas Corporation by Assignment and Bill of Sale transferred all of its rights, title and interest to "certain" properties to EverVest Energy Funds</i>			
EnerVest Energy Funds			
<i>With an effective date of January 1, 2013, EnerVest Energy Funds conveyed by Special Warranty Deed all its rights, title and interest to "certain" properties to Pardee Royalty LLC and Pardee Minerals LLC</i>			
Pardee Royalty LLC and Pardee Minerals LLC P. O. Box 102904 Atlanta, GA 30368-2904			
White Wolf Energy, Inc. 300 Corporate Centre Drive Scott Depot, WV 25660 (previously Anker Virginia Mining Company, Inc.)			
(2) CNX RCPC LLC (Coal in P3 Seam only) 10545 Riverside Drive Oakwood, VA 24631	0.05 acres		

EX 2015 PD09677

Exhibit B-2
 Unit AW-146
 Docket #YGOB 13-1217-4027-01
 List of Respondents to be Dismissed
 (58.74 Acre Unit)

	Net Acres in Unit	Interest in Unit	Reason for Dismissal
<u>Tract #2V - 0.15 acres</u>			
(1) Southern Region Industrial Realty Corp. (Coal except P3 Seam) Tr. 12 (150.17 acre tract) Pocahontas Land Corporation, Agent P. O. Box 1517 Bluefield, WV 24701	0.15 acres	0.2554%	Coal Owner
<p><i>Southern Region Industrial Realty Corp. conveyed all rights, title and interest by Special Warranty Oil & Gas Deed to Penn Virginia Oil & Gas Corporation on April 1, 2000, recorded in Buchanan County under DB508 / PG96</i></p> <p>Penn Virginia Oil & Gas Corporation</p> <p><i>Effective January 1, 2012, Penn Virginia Oil & Gas Corporation by Assignment and Bill of Sale transferred all of its rights, title and interest to "certain" properties to EverVest Energy Funds</i></p> <p>EnerVest Energy Funds</p> <p><i>With an effective date of January 1, 2013, EnerVest Energy Funds conveyed by Special Warranty Deed all its rights, title and interest to "certain" properties to Pardee Royalty LLC and Pardee Minerals LLC</i></p> <p>Pardee Royalty LLC and Pardee Minerals LLC P. O. Box 102904 Atlanta, GA 30386-2904</p> <p>White Wolf Energy, Inc. 300 Corporate Centre Drive Scott Depot, WV 25680 (previously Anker Virginia Mining Company, Inc.)</p>			
(2) CNX RCPC LLC (Coal in P3 Seam only) 10545 Riverside Drive Oakwood, VA 24631	0.15 acres		
<u>Tract #3A - 0.02 acres</u>			
(1) CONSOL Amonate Mining Company, LLC Faraday Tract 154 (21.85 acres) 10545 Riverside Drive Oakwood, VA 24631	0.02 acres	0.0340%	Coal Owner
<u>Tract #3B - 0.07 acres</u>			
(1) CONSOL Amonate Mining Company, LLC Faraday Tract 134 (21.85 acres) 10545 Riverside Drive Oakwood, VA 24631	0.07 acres	0.1192%	Coal Owner
<u>Tract #3C - 0.17 acres</u>			
(1) CONSOL Amonate Mining Company, LLC Faraday Tract 164 (21.85 acres) 10545 Riverside Drive Oakwood, VA 24631	0.17 acres	0.2894%	Coal Owner
<u>Tract #6 - 0.21 acres</u>			
(1) CONSOL Amonate Mining Company, LLC Faraday Tract 200 (21.35 acres) 10545 Riverside Drive Oakwood, VA 24631	0.21 acres	0.3575%	Coal Owner

EK 2015 PB 09678

Exhibit B-3
 Unit AW-146
 Docket #VGOB 13-1217-4027-01
 List of Respondents to be Pooled
 (58.74 Acre Unit)

	Net Acres in Unit	Interest In Unit
II. OIL & GAS OWNERSHIP		
<u>Tract #2A - 2.32 acres</u>		
(1) Beulah Gay Whit 1181 Jewell Ridge Rd. Richlands, VA 24641	2.32 acres	3.9496%
<u>Tract #2C - 7.49 acres</u>		
(1) Chester Mitchell, et ux 1045 Jewell Ridge Rd Richlands, VA 24641	7.40 acres	12.5979%
<u>Tract #2F - 0.22 acres</u>		
(1) Commonwealth of Virginia Department of Transportation 870 Bonham Road Bristol, VA 24201-2002	0.22 acres	0.3745%
<u>Tract #2G - 0.12 acres</u>		
(1) Allen Browning, et ux PO Box 1541 Richlands, VA 24641	0.12 acres	0.2043%
<u>Tract #2H - 0.13 acres</u>		
(1) Bobby W. Hale, Sr. PO Box 969 Raven, VA 24639	0.13 acres	0.2213%
<u>Tract #2I - 0.18 acres</u>		
(1) Bobby W. Hale, Sr. PO Box 969 Raven, VA 24639	0.18 acres	0.3064%
<u>Tract #2J - 0.23 acres</u>		
(1) James R. Estep PO Box 1541 Richlands, VA 24641	0.23 acres	0.3918%
<u>Tract #2K - 0.22 acres</u>		
(1) Buck Jewell Resources, LLC PO Box 743 Doran, VA 24612	0.22 acres	0.3745%
<u>Tract #2L - 0.32 acres</u>		
(1) Glen Roberts, et ux 212 Bay Rd. Richlands, VA 24641	0.32 acres	0.5448%
<u>Tract #2M - 0.20 acres</u>		
(1) Dewey Meadows Heirs, Devisees, Successors or Assigns <i>(Requested heirship documentation from Edward A. Meadows 8/19/14)</i>	0.20 acres	0.3406%
(a) Neva Pearl Lawson Heirs, Devisees, Successors or Assigns <i>(List of heirs being recorded)</i>		

Exhibit B-3
 Unit AW-146
 Docket #VGOE 13-1217-4027-01
 List of Respondents to be Pooled
 (58.74 Acre Unit)

	Net Acres in Unit	Interest in Unit
(a.1) Charles G. Lawson 1885 Ames Circle E Chesapeake, VA 23321		
(b) Leila Crawford Heirs, Devisees, Successors or Assigns <i>(Requested heirship documentation from Melody Rehm 8/7/14)</i>		
(b.1) Helen C. Begley Heirs, Devisees, Successors or Assigns <i>(Requested estate documentation 8/8/14)</i>		
(b.1.1) Wiley M. Begley Heirs, Devisees, Successors or Assigns <i>(Requested estate documentation 8/8/14)</i>		
(b.1.1.1) W. Thomas Begley Heirs, Devisees, Successors or Assigns <i>(documentation pending contact with heirs)</i>		
(b.1.1.2) Gerald W. Begley 2522 Montague Ave Greenwood, SC 29629		
(b.2) Howard Lee Crawford Heirs, Devisees, Successors or Assigns <i>(Requested heirship documentation from Melody Rehm 8/7/14)</i>		
(b.2.1) Dorothy Giberi Crawford Heirs, Devisees, Successors or Assigns <i>(Requested heirship documentation from Melody Rehm 8/7/14)</i>		
(b.2.1.1) Patrick Crawford 1608 Old Lashmeet Rd Lashmeet, WV 24733		
(b.2.1.2) Donald Crawford 116 Roosevelt St Beckley, WV 26801		
(b.2.1.3) Melody Rehm 491 Kagley Trest's Rd. Princeton, WV 24740		
(b.2.1.4) Susan Pacito 1608 Old Lashmeet Rd Lashmeet, WV 24733		
(b.2.1.5) Srene Crawford PO Box 43 Athens, WV 24712		
(b.2.1.6) Jody Justin Crawford Heirs, Devisees, Successors or Assigns <i>(Requested heirship documentation from Melody Rehm 8/7/14)</i>		
(c) John R. Meadows Heirs, Devisees, Successors or Assign Pre-deceased Dewey Meadows		
(c.1) Morris A. Meadows Heirs, Devisees, Successors or Assigns		
(c.1.1) Ronald Brian Webb 612 Fairway Bluefield, VA 24605		
(c.2) Wilma Janis Lowe Heirs, Devisees, Successors or Assigns		
(c.2.1) Larry Lowe 12967 W. Cable Rd Peoria, AZ 85383		
(c.2.2) David Lowe 14210 W. Four Mound Rd Nine Mile Falls, WA 99026-8703		
(c.2.3) Dorell Lowe 10500 Morris Rd SE Yelm, WA 98597		

AK2015 009600

Exhibit B-3
Unit AW-146
Docket #VGOB 13-1217-027-01
List of Respondents to be Pooled
(56.74 Acre Unit)

	Net Acres in Unit	Interest In Unit
(c.2.4) Timothy Lowe 1220 Cresthaven Dr Roseville, CA 95678		
(c.2.5) Jen Lyn Rhodes Heirs, Devisees, Successors or Assigns <i>(documentation pending contact with heirs)</i>		
(d) James Arch Meadows Heir, Devisees, Successors or Ass <i>Pre-deceased Dewey Meadows</i>		
(d.1) Virginia Hoffecker Heirs, Devisees, Successors or Assigns <i>(documentation pending)</i>		
(d.1.1) George Hoffecker Heirs, Devisees, Successors or Assigns <i>(documentation pending)</i>		
(d.1.1.1) Ronald H. Hoffecker 518 Cindy Ln Smyrna, DE 19977		
(d.1.1.2) Robert Hoffecker 337 Lake Como Cr Smyrna, DE 19977		
(d.2) Opal I Stone Hoffman Heirs, Devisees, Successors or Assigns <i>(mailed request for probated will 8/19/14)</i>		
(d.2.1) Cheryl Stone 5019 Timber Hills Dr. Oakwood, GA 30566		
(d.2.2) Vicki Butcher 5019 Timber Hills Dr. Oakwood, GA 30566		
(d.2.3) Frances L. Stone Henry Heirs, Devisees, Successors or Assigns <i>(Requested documentation from Vicki Butcher 8/19/14)</i>		
(e) Marnie Napier Heirs, Devisees, Successors or Assigns <i>Pre-deceased Dewey Meadows</i>		
(e.1) Robert Lee Napier Heirs, Devisees, Successors or Assigns <i>(Requested documentation from William N. Napier 8/15/14)</i>		
(e.1.1) Ernestine Napier Heirs, Devisees, Successors or Assigns <i>(Requested documentation from William N. Napier 8/15/14)</i>		
(e.1.1.1) Robert L. Napier 1850 Woodland Circle #106 Vero Beach, FL 32967		
(e.1.1.2) William Matthew Napier 8320 25th St. SW Vero Beach, FL 32966		
(e.1.1.3) Ovis Earl Napier Heirs, Devisees, Successors or Assigns <i>(Requested documentation from Deborah Napier 8/14/14)</i>		
(e.1.1.3.1) Deborah Napier 1146 15th Ave SW Vero Beach, FL 32962		
(f) Grace E. Meadows Mullens Heirs, Devisees, Successors or Assigns <i>(Requested documentation from Archie Meadows 8/12/14)</i>		
(f.1) James H. Mullens Heirs, Devisees, Successors or <i>Life estate extinguished</i>		
(f.1.2) James H. Mullens, Jr. Heirs, Devisees, Successors or Assigns <i>(requested will)</i>		
(f.1.2.1) Catherine Mullens Heirs, Devisees, Successors or Assigns <i>(requested will)</i>		

Exhibit B-3
Unit AW-146
Docket #VGOB 13-1217-4027-01
List of Respondents to be Pooled
(68.74 Acre Unit)

	Net Acres in Unit	Interest in Unit
(f.2.1.1) James H. Mullens, III 354 Third Quarter Point Rd WITZ, VA 24184		
(f.2.1.2) John Mullens 409 Valley Rd Newark, DE 19711		
(f.2.1.3) Pamela M. Goff Heirs, Devisees, Successors or Assigns (requested will)		
(f.2.1.3.1) Donald G. Goff 6943 Rhododendron Circle Lorton, VA 22079		
(f.2.1.4) Amy Weldon 281 Wintergreen Ln Brunswick, MD 21716		
(f.2) Jerry K. Mullins, Sr. Heirs, Devisees, Successors or Assigns (Requested heirship documentation from Greta Hees Mullins 8/13/14)		
(f.2.1) Greta Hees Mullins 1201 Redwood Ct Marco Island, FL 34145		
(f.3) Archie A. Mullens 108 Club Rd NW Lake Placid, FL 33952		
(f.4) Thomas K. Mullens Heirs, Devisees, Successors or Assigns (Requested heirship documentation from Naomi Mullens 8/20/14)		
(f.4.1) Thomas K. Mullens, Jr 711 Pondsides Ct York, SC 29746		
(f.5) Marilyn Fraser Heirs, Devisees, Successors or Assigns (requested will)		
(f.6) Averta Lergen Heirs, Devisees, Successors or Ass interest to f.2 to f.5)		
(g) Okie Meadows Shortridge Heirs, Devisees, Successors or Assigns		
(g.1) Richard Shortridge 298 Drews Ln Cedar Bluff, VA 24609		
(g.2) Gayle Hodon 326 Kings Dr Salisbury, NC 28144		
(g.3) Billy D. Shortridge pre-deceased Okie Meadows Shortridge		
(g.3.1) William M. Shortridge PO Box 874 Richlands, VA 24641		
(g.3.2) Mary Donna Allizer 270 Edgewater Dr Cedar Bluff, VA 24609		
(g.3.3) Eddie A. Shortridge 29 Possum Ln 3223 Fairmyra, VA 22963		
(h) Ivory Robinson Heirs, Devisees, Successors or Assigns		
(h.1) Malcolm Thurston Robinson Heirs, Devisees, Successors or Assigns (documenting pending contact with heirs)		

Exhibit B-3
Unit AW-146
Docket #VGOB 13-1217-4027-01
List of Respondents to be Pooled
(58.74 Acre Unit)

	Ref Acres in Unit	Interest in Unit
(h.1.1) Daniel F. Robinson Heirs, devisees, Successors or Assigns <i>(Requested heirship documentation from Charlotte Robinson 8/11/14)</i>		
(h.1.1.1) Charlotte L. Jamison Robinson 15312 Nobles Rd Diepunta, VA 23842		
(h.1.2) Malcolm Thurston Robinson, Jr <i>Address Unknown</i>		
(h.1.3) Elizabeth R. Robinson 11311 Genito Rd Amelia Courthouse, VA 23002		
(i) Edward Allen Meadows Heirs, devisees, Successors or Assigns <i>(Requested heirship documentation from Edward A. Meadows 8/19/14)</i>		
(i.1) Pauline R. Meadows 300 North St Richlands, VA 24641		
(i.2) Christine Gilsdorf 106 Gables Brook Dr Huntsville, AL 35806		
(i.3) Lois Ann Meadows Heirs, devisees, Successors or Assigns <i>(Requested heirship documentation from Lois L. Butler 8/14/14)</i>		
(i.3.1) Laura Butler PO Box 703 Monticello, UT 84535		
(i.3.2) Lisa Atkin <i>Address Unknown</i> St. George, UT		
(i.3.3) Matt Augustine 246 S. 75 W Farmington, UT 84025		
(i.3.4) Jason Augustine 1840 E 900S Salt Lake City, UT 84108		
(i.3.5) Mark Augustine 126 Regatta Lane Tooele, UT 84074		
(i.3.8) Megan Parks <i>Address Unknown</i> Lee, NH		
(i.4) Edward A. Meadows, Jr 269 Woodlands Ct Kingston Springs, TN 37082		
(i.5) Delores Stinson 290 Yorktown Pl Unit A Vermilion, OH 44089		
(i.6) Dana Carlisle 7248 Highway 100 Bon Aqua, TN 37026		
(i.7) Judy Meadows Hooker Box 354 Turkey Creek Alachua, FL 32616		
(j) Margaret M. Barnes Heirs, devisees, Successors or Assigns <i>(Requested heirship documentation from Edward A. Meadows 8/19/14)</i>		

Exhibit B-3
 Unit AW-146
 Docket #VGOB 13-1217-0027-01
 List of Respondents to be Pooled
 (58.74 Acre Unit)

	Net Acres In Unit	Interest in Unit
(k) Inez Zoe Meadows Church Heirs, devisees, Successors: no issue		
Tract #2N- 0.19 acres		
(1) Eva Goins Wright PO Box 512 Raven, VA 24639-0512	0.19 acres	0.3235%
Tract #2O- 0.02 acres		
(1) Commonwealth of Virginia Department of Transportation 870 Bonham Road Bristol, VA 24201-2002	0.02 acres	0.0340%
Tract #2P- 0.05 acres		
(1) Commonwealth of Virginia Department of Transportation 870 Bonham Road Bristol, VA 24201-2002	0.05 acres	0.0861%
Tract #2Q- 0.03 acres		
(1) Commonwealth of Virginia Department of Transportation 870 Bonham Road Bristol, VA 24201-2002	0.03 acres	0.0511%
Tract #2R- 0.04 acres		
(1) Commonwealth of Virginia Department of Transportation 870 Bonham Road Bristol, VA 24201-2002	0.04 acres	0.0681%
Tract #2S- 0.22 acres		
(1) Commonwealth of Virginia Department of Transportation 870 Bonham Road Bristol, VA 24201-2002	0.22 acres	0.3745%
Tract #2T- 0.07 acres		
(1) Commonwealth of Virginia Department of Transportation 870 Bonham Road Bristol, VA 24201-2002	0.07 acres	0.1192%
Tract #2U- 0.05 acres		
(1) Commonwealth of Virginia Department of Transportation 870 Bonham Road Bristol, VA 24201-2002	0.05 acres	0.0651%
Tract #2V- 0.15 acres		
(1) Commonwealth of Virginia Department of Transportation 870 Bonham Road Bristol, VA 24201-2002	0.15 acres	0.2554%

Exhibit B-3
 Unit AW-148
 Docket #VGOB 13-1217-4027-01
 List of Respondents to be Pooled
 (58.74 Acre Unit)

EK 2015 PG 00804

	Net Acres in Unit	Interest in Unit
<u>Tract #3A, 0.02 acres</u>		
(1) Cabot Oil & Gas Corporation 15375 Memorial Drive P.O. Box 4544 Houston, TX 77210-4544	0.02 acres	
(2) CNX Gas Company LLC (CBM) 1000 Consol Energy Drive Canonsburg, PA 15317	0.02 acres	0.0340%
<u>Tract #3B, 0.07 acres</u>		
(1) Thomas A. Blankenship, et al		
(a) Wiley & Marie Blankenship Heirs, Devises, Successors or Assigns		
(a.1) Eulis Clifford Blankenship Heirs, Devises, Successors or Assigns		
(a.1.1) Thelma Short Blankenship Heirs, Devises, Successors or Assigns		
(a.1.1.1) Thomas Allen Blankenship 144 Lockout Rd. Richlands, VA 24641	Life Estate	
(a.1.2) Tamie Reedy PO Box 1274 Cedar Bluff, VA 24609	0.07 acres	0.1192%
<u>Tract #3C, 0.17 acres</u>		
(1) Wiley & Marie Blankenship Heirs	0.17 acres	0.2894%
(a) Eulis Clifford Blankenship Heirs, Devises, Successors or Assigns		
(a.1) Thelma Short Blankenship Heirs, Devises, Successors or Assigns		
(a.1.1) Thomas Allen Blankenship 144 Lockout Rd. Richlands, VA 24641	0.02 acres 1/8 of 0.17 acres	0.0362%
(a.1.2) Tamie Reedy PO Box 1274 Cedar Bluff, VA 24609	0.02 acres 1/8 of 0.17 acres	0.0362%
(b) Lena Stinson PO Box 59 Richlands, VA 24641	0.04 acres 1/4 of 0.17 acres	0.0724%
(c) Carie Blankenship Heirs, Devises, Successors or Assigns		
(c.1) Janice Barnett 213 Straley St Manon, VA 24354	0.04 acres 1/4 of 0.17 acres	0.0724%
(d) JW Blankenship 1134 Castleberry Rd Brewton, AL 36426	0.04 acres 1/4 of 0.17 acres	0.0724%
<u>Tract #6 - 0.21 acres</u>		
(1) Lawrence Stinson Heirs, et al	0.21 acres	0.3575%

Exhibit B-3
 Unit AW-146
 Docket #VGOB 13-1217-4027-01
 List of Respondents to be Pooled
 (58.74 Acre Unit)

	Net Acres in Unit	Interest in Unit
(a) Wiley Blankenship Heirs, Devises, Successors or Assigns		
(b) Marie Blankenship Heirs, Devises, Successors or Assigns		
(b.1) Lawrence Stinson Heirs, Devises, Successors or Assigns (Heirs Unknown)	0.11 acres 1/2 of 0.21 acres	0.1786%
(b.1.1) Lena Stinson PO Box 59 Richlands, VA 24641	0.11 acres 1/2 of 0.21 acres	0.1786%
TOTAL OIL & GAS ESTATE:		
Acreage in Unit Unleased	12.63	
Percentage of Unit Unleased		21.5015%

Exhibit E
Unit AW-146
Docket #VGOB 13-1217-027-01
List of Owners/Claimants in Escrow
(58.74 Acre Unit)

EK 2015 PG 09600

	Net Acres in Unit	Interest in Unit
--	----------------------	---------------------

Tract #26 - 2.32 acres

COAL OWNERSHIP

<p>(1) Southern Region Industrial Realty Corp. (Coal except P3 Seam) Tr. 12 (153.17 acre tract) Pocahontas Land Corporation, Agent P. O. Box 1517 Bluefield, WV 24701</p>	2.32 acres	3.9486%
---	------------	---------

Southern Region Industrial Realty Corp. conveyed all rights, title and interest by Special Warranty Oil & Gas Deed to Penn Virginia Oil & Gas Corporation on April 1, 2010, recorded in Buchanan County under DE508 / PG99

Penn Virginia Oil & Gas Corporation

Effective January 1, 2012, Penn Virginia Oil & Gas Corporation by Assignment and Bill of Sale transferred all of rights, title and interest in "certain" properties to EnerVest Energy Funds

EnerVest Energy Funds

With an effective date of January 1, 2013, EnerVest Energy Funds conveyed by Special Warranty Deed all of rights, title and interest in "certain" properties to Pardee Royalty LLC and Pardee Minerals LLC

Pardee Royalty LLC and Pardee Minerals LLC
P. O. Box 102904
Atlanta, GA 30368-2904

White Wolf Energy, Inc.
300 Corporate Centre Drive
Scott Depot, WV 25660
(previously Anker Virginia Mining Company, Inc.)

<p>(2) CHX RCPC LLC (Coal in P3 Seam only) 10545 Riverside Drive Oakwood, VA 24631</p>	2.32 acres	
--	------------	--

OIL & GAS OWNERSHIP

<p>(1) Beulah Gay Whitl 1161 Jewel Ridge Rd. Richlands, VA 24641</p>	2.32 acres	3.9185%
--	------------	---------

Tract #28 - 7.01 acres

COAL OWNERSHIP

<p>(1) Southern Region Industrial Realty Corp. (Coal except P3 Seam) Tr. 12 (153.17 acre tract) Pocahontas Land Corporation, Agent P. O. Box 1517 Bluefield, WV 24701</p>	7.01 acres	11.9338%
---	------------	----------

Southern Region Industrial Realty Corp. conveyed all rights, title and interest by Special Warranty Oil & Gas Deed to Penn Virginia Oil & Gas Corporation on April 1, 2010, recorded in Buchanan County under DE508 / PG99

Penn Virginia Oil & Gas Corporation

Effective January 1, 2012, Penn Virginia Oil & Gas Corporation by Assignment and Bill of Sale transferred all of rights, title and interest in "certain" properties to EnerVest Energy Funds

EnerVest Energy Funds

With an effective date of January 1, 2013, EnerVest Energy Funds conveyed by Special Warranty Deed all of rights, title and interest in "certain" properties to Pardee Royalty LLC and Pardee Minerals LLC

Pardee Royalty LLC and Pardee Minerals LLC
P. O. Box 102904
Atlanta, GA 30368-2904

BA 2015 PB09687

Exhibit E
 Unit AW-146
 Docket #VGOB 13-1217-4027-01
 List of Owners/Claimants in Escrow
 (58.74 Acre Unit)

	Net Acres in Unit	Interest in Unit
White Wolf Energy, Inc. 300 Corporate Centre Drive Scott Depot, WV 25660 <i>(previously Anker Virginia Mining Company, Inc.)</i>		
(2) CNX RCPC LLC <i>(Coal in P3 Seam only)</i> 10545 Riverside Drive Oakwood, VA 24631	7.01 acres	

OIL & GAS OWNERSHIP

(1) Roger D. Hale, et ux		
(a) Maggie Florence Pruett	Life Estate	
(b) Roger D. & Shirley Louise Hale* 6899 Wright Rd. Thomas, NC 27360	7.01	11.9338%

* Husband & wife with the right of survivorship, subject to the Life Estate interest of Maggie Florence Pruett.

Tract X2C - 7.40 acres

COAL OWNERSHIP

(1) Southern Region Industrial Realty Corp. <i>(Coal except P3 Seam)</i> Tr. 12 (153.17 acre tract) Pocahontas Land Corporation, Agent P. O. Box 1517 Bluefield, WV 24701	7.40 acres	12.5978%
---	------------	----------

Southern Region Industrial Realty Corp. conveyed all rights, title and interest by Special Warranty Oil & Gas Deed, Penn Virginia Oil & Gas Corporation on April 1, 2010, recorded in Buchanan County under DB508 19029.

Penn Virginia Oil & Gas Corporation

Effective January 1, 2012, Penn Virginia Oil & Gas Corporation by Assignment and Bill of Sale transferred all its rights, title and interest in "certain" properties to EnerVest Energy Funds.

EnerVest Energy Funds

With an effective date of January 1, 2010, EnerVest Energy Funds conveyed by Special Warranty Deed all its rights, title and interest in "certain" properties to Pardee Royalty LLC and Pardee Minerals LLC.

Pardee Royalty LLC and Pardee Minerals LLC
 P. O. Box 102904
 Atlanta, GA 30368-2904

White Wolf Energy, Inc.
 300 Corporate Centre Drive
 Scott Depot, WV 25660
(previously Anker Virginia Mining Company, Inc.)

(2) CNX RCPC LLC <i>(Coal in P3 Seam only)</i> 10545 Riverside Drive Oakwood, VA 24631	7.40 acres	
--	------------	--

OIL & GAS OWNERSHIP

(1) Chester Mitchell, et ux 1045 Jewell Ridge Rd Richlands, VA 24641	7.40 acres	12.5978%
--	------------	----------

Exhibit E
Unit AW-142
Docket #VGOB 13-1217-4027-01
List of Owners/Claimants in Escrow
(58.74 Acre Unit)

BK 2015 0049688

	Net Area in Unit	Interest in Unit
Tract #2E- 0.02 acres		
COAL OWNERSHIP		
(1) Southern Region Industrial Realty Corp. (Coal except P3 Seam) Tr. 12 (153.17 acre tract) Pocahontas Land Corporation, Agent P. O. Box 1517 Bluefield, WV 24701	0.02 acres	0.0340%
<p><i>Southern Region Industrial Realty Corp. conveyed all rights, title and interest by Special Warranty Oil & Gas Deed to Penn Virginia Oil & Gas Corporation on April 1, 2010, recorded in Buchanan County under DE508 / PG99</i></p> <p>Penn Virginia Oil & Gas Corporation</p> <p><i>Effective January 1, 2012, Penn Virginia Oil & Gas Corporation by Assignment and Bill of Sale transferred all of rights, title and interest to "certain" properties in EverVest Energy Funds</i></p> <p>EverVest Energy Funds</p> <p><i>With an effective date of January 1, 2013, EverVest Energy Funds conveyed by Special Warranty Deed all its rights, title and interest to "certain" properties to Pardee Royalty LLC and Pardee Minerals LLC</i></p> <p>Pardee Royalty LLC and Pardee Minerals LLC P. O. Box 102904 Atlanta, GA 30368-2904</p> <p>White Wolf Energy, Inc. 300 Corporate Centre Drive Scott Depot, WV 25860 <i>(previously Anker Virginia Mining Company, Inc.)</i></p>		
(2) CNX RCPC LLC (Coal in P3 Seam only) 10545 Riverside Drive Oakwood, VA 24631	0.02 acres	
OIL & GAS OWNERSHIP		
(1) Ivory I. Brown PO Box 522 Richlands, VA 24641	0.02 acres	0.0340%
Tract #2F- 0.22 acres		
COAL OWNERSHIP		
(1) Southern Region Industrial Realty Corp. (Coal except P3 Seam) Tr. 12 (153.17 acre tract) Pocahontas Land Corporation, Agent P. O. Box 1517 Bluefield, WV 24701	0.22 acres	0.3745%
<p><i>Southern Region Industrial Realty Corp. conveyed all rights, title and interest by Special Warranty Oil & Gas Deed to Penn Virginia Oil & Gas Corporation on April 1, 2010, recorded in Buchanan County under DE508 / PG99</i></p> <p>Penn Virginia Oil & Gas Corporation</p> <p><i>Effective January 1, 2012, Penn Virginia Oil & Gas Corporation by Assignment and Bill of Sale transferred all of rights, title and interest to "certain" properties to EverVest Energy Funds</i></p> <p>EverVest Energy Funds</p> <p><i>With an effective date of January 1, 2013, EverVest Energy Funds conveyed by Special Warranty Deed all its rights, title and interest to "certain" properties to Pardee Royalty LLC and Pardee Minerals LLC</i></p> <p>Pardee Royalty LLC and Pardee Minerals LLC P. O. Box 102904 Atlanta, GA 30368-2904</p>		

Exhibit E
Unit AW-146
Docket #VGOB 13-1217-4027-01
List of Owners/Claimants in Escrow
(58.74 Acre Unit)

BA 2015 PG09689

	Net Acres in Unit	Interest in Unit
White Wolf Energy, Inc. 300 Corporate Centre Drive Scott Depot, WV 25860 <i>(previously Anker Virginia Mining Company, Inc.)</i>		
(2) CNX RCPC LLC (Coal in P3 Seam only) 10545 Riverside Drive Oakwood, VA 24631	0.22 acres	

OIL & GAS OWNERSHIP

(1) Commonwealth of Virginia Department of Transportation 870 Bonham Road Bristol, VA 24201-2002	0.22 acres	0.3745%
---	------------	---------

Tract #2G- 0.12 acres

COAL OWNERSHIP

(1) Southern Region Industrial Realty Corp. (Coal except P3 Seam) Tr. 12 (153.17 acre tract) Pocahontas Land Corporation, Agent P. O. Box 1517 Bluefield, WV 24701	0.12 acres	0.2043%
--	------------	---------

Southern Region Industrial Realty Corp. conveyed all rights, title and interest by Special Warranty Oil & Gas Deed to Penn Virginia Oil & Gas Corporation on April 1, 2003 recorded in Buchanan County under DB596 PG98

Penn Virginia Oil & Gas Corporation

Effective January 1, 2012, Penn Virginia Oil & Gas Corporation by Assignment and Bill of Sale transferred all of its rights, title and interest in "certain" properties to EverVest Energy Funds

EverVest Energy Funds

With an effective date of January 1, 2013, EverVest Energy Funds conveyed by Special Warranty Deed all its rights, title and interest in "certain" properties to Pardee Royalty LLC and Pardee Minerals LLC

Pardee Royalty LLC and Pardee Minerals LLC
P. O. Box 102904
Atlanta, GA 30368-2904

White Wolf Energy, Inc.
300 Corporate Centre Drive
Scott Depot, WV 25860
(previously Anker Virginia Mining Company, Inc.)

(2) CNX RCPC LLC (Coal in P3 Seam only) 10545 Riverside Drive Oakwood, VA 24631	0.12 acres	
---	------------	--

OIL & GAS OWNERSHIP

(1) Allen Browning, et ux PO Box 1541 Richlands, VA 24641	0.12 acres	0.2043%
---	------------	---------

Tract #2H- 0.13 acres

COAL OWNERSHIP

(1) Southern Region Industrial Realty Corp. (Coal except P3 Seam) Tr. 12 (153.17 acre tract) Pocahontas Land Corporation, Agent P. O. Box 1517 Bluefield, WV 24701	0.13 acres	0.2213%
--	------------	---------

Southern Region Industrial Realty Corp. conveyed all rights, title and interest by Special Warranty Oil & Gas Deed to Penn Virginia Oil & Gas Corporation on April 1, 2003 recorded in Buchanan County under DB596 PG98

Exhibit E
 Unit AW-146
 Docket #VGOB 13-1217-4027-01
 List of Owners/Claimants in Escrow
 (58.74 Acre Unit)

	Net Acres in Unit	Interest in Unit
Penn Virginia Oil & Gas Corporation		
<i>Effective January 1, 2012, Penn Virginia Oil & Gas Corporation by Assignment and Bill of Sale transferred all of rights, title and interest in "certain" properties to EnerVest Energy Funds.</i>		
EnerVest Energy Funds		
<i>With an effective date of January 1, 2012, EnerVest Energy Funds conveyed by Special Warranty Deed all its rights, title and interest in "certain" properties to Pardee Royalty LLC and Pardee Minerals LLC.</i>		
Pardee Royalty LLC and Pardee Minerals LLC P. O. Box 102904 Atlanta, GA 30358-2904		
White Wolf Energy, Inc. 300 Corporate Centre Drive Scott Depot, WV 25560 <i>(previously Anker Virginia Mining Company, Inc.)</i>		
(2)	CNX RCPC LLC (Coal in P3 Seam only) 10545 Riverside Drive Oakwood, VA 24631	0.13 acres
<u>OIL & GAS OWNERSHIP</u>		
(1)	Bobby W. Hale, Sr. PO Box 969 Raven, VA 24639	0.13 acres 0.2213%

Tract #21- 0.18 acres

GOAL OWNERSHIP

(1)	Southern Region Industrial Realty Corp. (Coal except P3 Seam) Tr. 12 (153.17 acre tract) Pocahontas Land Corporation, Agent P. O. Box 1517 Bluefield, WV 24701	0.18 acres	0.3064%
<i>Southern Region Industrial Realty Corp. conveyed all of rights, title and interest by Special Warranty Oil & Gas Deed Penn Virginia Oil & Gas Corporation on April 1, 2009, recorded in Buchanan County under DB508 P 0395.</i>			
Penn Virginia Oil & Gas Corporation			
<i>Effective January 1, 2012, Penn Virginia Oil & Gas Corporation by Assignment and Bill of Sale transferred all of rights, title and interest in "certain" properties to EnerVest Energy Funds.</i>			
EnerVest Energy Funds			
<i>With an effective date of January 1, 2012, EnerVest Energy Funds conveyed by Special Warranty Deed all its rights, title and interest in "certain" properties to Pardee Royalty LLC and Pardee Minerals LLC.</i>			
Pardee Royalty LLC and Pardee Minerals LLC P. O. Box 102904 Atlanta, GA 30358-2904			
White Wolf Energy, Inc. 300 Corporate Centre Drive Scott Depot, WV 25560 <i>(previously Anker Virginia Mining Company, Inc.)</i>			
(2)	CNX RCPC LLC (Coal in P3 Seam only) 10545 Riverside Drive Oakwood, VA 24631	0.18 acres	
<u>OIL & GAS OWNERSHIP</u>			
(1)	Bobby W. Hale, Sr. PO Box 969 Raven, VA 24639	0.18 acres	0.3064%

Exhibit E **BK 2015 PG 09691**
 Unit AW-146
 Docket #VGOB 13-1217-4027-01
 List of Owners/Claimants in Escrow
 (56.74 Acre Unit)

	Net Acres in Unit	Interest in Unit
--	----------------------	---------------------

Tract #21- 0.23 acres

COAL OWNERSHIP

- | | | |
|---|------------|---------|
| <p>(1) Southern Region Industrial Realty Corp. (Coal except P3 Seam)
 Tr. 12 (153.17 acre tract)
 Pocahontas Land Corporation, Agent
 P. O. Box 1517
 Bluefield, WV 24701</p> | 0.23 acres | 0.3916% |
|---|------------|---------|

Southern Region Industrial Realty Corp. conveyed all rights, title and interest by Special Warranty Oil & Gas Deed to Penn Virginia Oil & Gas Corporation on April 1, 2000, recorded in Buchanan County under DB596-1-PGR8

Penn Virginia Oil & Gas Corporation

Effective January 1, 2012, Penn Virginia Oil & Gas Corporation by Assignment and Bill of Sale transferred all of rights, title and interest to "certain" properties to EverVest Energy Funds

EnerVest Energy Funds

With an effective date of January 1, 2013, EnerVest Energy Funds conveyed by Special Warranty Deed all of its rights, title and interest to "certain" properties to Pardee Royalty LLC and Pardee Minerals LLC

Pardee Royalty LLC and Pardee Minerals LLC
 P. O. Box 102904
 Atlanta, GA 30368-2904

White Wolf Energy, Inc.
 300 Corporate Centre Drive
 Scott Depot, WV 25560
 (previously Anker Virginia Mining Company, Inc.)

- | | | |
|--|------------|--|
| <p>(2) CNX ROPC LLC (Coal in P3 Seam only)
 10545 Riverside Drive
 Oakwood, VA 24631</p> | 0.23 acres | |
|--|------------|--|

OIL & GAS OWNERSHIP

- | | | |
|---|------------|---------|
| <p>(1) James R. Eslep
 PO Box 1541
 Richlands, VA 24641</p> | 0.23 acres | 0.3916% |
|---|------------|---------|

Tract #2K- 0.22 acres

COAL OWNERSHIP

- | | | |
|---|------------|---------|
| <p>(1) Southern Region Industrial Realty Corp. (Coal except P3 Seam)
 Tr. 12 (153.17 acre tract)
 Pocahontas Land Corporation, Agent
 P. O. Box 1517
 Bluefield, WV 24701</p> | 0.22 acres | 0.3745% |
|---|------------|---------|

Southern Region Industrial Realty Corp. conveyed all rights, title and interest by Special Warranty Oil & Gas Deed to Penn Virginia Oil & Gas Corporation on April 1, 2000, recorded in Buchanan County under DB596-1-PGR8

Penn Virginia Oil & Gas Corporation

Effective January 1, 2012, Penn Virginia Oil & Gas Corporation by Assignment and Bill of Sale transferred all of rights, title and interest to "certain" properties to EverVest Energy Funds

EnerVest Energy Funds

With an effective date of January 1, 2013, EnerVest Energy Funds conveyed by Special Warranty Deed all of its rights, title and interest to "certain" properties to Pardee Royalty LLC and Pardee Minerals LLC

Pardee Royalty LLC and Pardee Minerals LLC
 P. O. Box 102904
 Atlanta, GA 30368-2904

Exhibit E
 Unit AW-146
 Docket #VGOB 13-1217-4027-01
 List of Owners/Claimants in Escrow
 (58.74 Acre Unit)

2015 009692

	Net Acres in Unit	Interest in Unit
White Wolf Energy, Inc. 300 Corporate Centre Drive Scott Depot, WV 25660 <i>(Previously Anker Virginia Mining Company, Inc.)</i>		
(2) CNX RCPC LLC (Coal in P3 Seam only) 10545 Riverside Drive Oakwood, VA 24831	0.22 acres	

OIL & GAS OWNERSHIP

(1) Buck Jewell Resources, LLC PO Box 743 Doran, VA 24612	0.22 acres	0.3746%
---	------------	---------

Tract #21 - 0.32 acres

COAL OWNERSHIP

(1) Southern Region Industrial Realty Corp. (Coal except P3 Seam) Tr. 12 (153.17 acre tract) Peachontas Land Corporation, Agent P. O. Box 1517 Bluefield, WV 24701	0.32 acres	0.5448%
--	------------	---------

Southern Region Industrial Realty Corp. conveyed all rights, title and interest by Special Warranty Oil & Gas Deed from Virginia Oil & Gas Corporation on April 1, 2000, recorded in Buchanan County under DB508 / PG99

Penn Virginia Oil & Gas Corporation

Effective January 1, 2012, Penn Virginia Oil & Gas Corporation by Assignment and Bill of Sale transferred all of rights, title and interest to "certain" properties in EnerVest Energy Funds.

EnerVest Energy Funds

With an effective date of January 1, 2013, EnerVest Energy Funds conveyed by Special Warranty Deed all its rights, title and interest to "certain" properties in Purdue Energy, LLC and Purdue Minerals LLC.

Purdue Royalty LLC and Purdue Minerals LLC
P. O. Box 102904
Atlanta, GA 30368-2904

White Wolf Energy, Inc.
300 Corporate Centre Drive
Scott Depot, WV 25660
(Previously Anker Virginia Mining Company, Inc.)

(2) CNX RCPC LLC (Coal in P3 Seam only) 10545 Riverside Drive Oakwood, VA 24831	0.32 acres	
---	------------	--

OIL & GAS OWNERSHIP

(1) Glen Roberts, et ux 212 Bay Rd. Richlands, VA 24641	0.32 acres	0.5448%
---	------------	---------

Tract #20 - 0.20 acres

COAL OWNERSHIP

(1) Southern Region Industrial Realty Corp. (Coal except P3 Seam) Tr. 12 (153.17 acre tract) Peachontas Land Corporation, Agent P. O. Box 1517 Bluefield, WV 24701	0.20 acres	0.3405%
--	------------	---------

Southern Region Industrial Realty Corp. conveyed all rights, title and interest by Special Warranty Oil & Gas Deed from Virginia Oil & Gas Corporation on April 1, 2000, recorded in Buchanan County under DB508 / PG99

Exhibit E
Unit AW-146
Docket #VGOB 13-1217-402T-01
List of Owners/Claimants in Escrow
(58.74 Acre Unit)

BK 2015 PB 09690

	Net Acres in Unit	Interest in Unit
<p>Penn Virginia Oil & Gas Corporation</p> <p><i>Effective January 1, 2012, Penn Virginia Oil & Gas Corporation by Assignment and Bill of Sale transferred all of rights, title and interest to "certain" properties to EnerVest Energy Funds</i></p>		
<p>EnerVest Energy Funds</p> <p><i>With an effective date of January 1, 2010, EnerVest Energy Funds conveyed by Special Warranty Deed all its rights, title and interest to "certain" properties to Pardee Royalty, LLC and Pardee Minerals, LLC.</i></p>		
<p>Pardee Royalty LLC and Pardee Minerals LLC P. O. Box 102904 Atlanta, GA 30368-2904</p>		
<p>White Wolf Energy, Inc. 300 Corporate Centre Drive Scott Depot, WV 25560 (previously: Anker Virginia Mining Company, Inc.)</p>		
(2) CNX ROPC LLC (Coal in P3 Seam only) 10545 Riverside Drive Oakwood, VA 24631	0.20 acres	
<p><u>Oil & Gas Ownership</u></p>		
(1) Dewey Meadows Heirs, devisees, Successors or Assigns. <i>(Requested heirship documentation from Edward A. Meadows 8/12/14)</i>	0.20 acres	0.3405%
<p>(a) Nova Pearl Lawson Heirs, devisees, Successors or Assigns <i>(List of heirs being recorded)</i></p>		
<p>(a.1) Charles G. Lawson 1885 Ames Circle E Chesapeake, VA 23321</p>		
<p>(b) Leila Crawford Heirs, devisees, Successors or Assigns <i>(Requested heirship documentation from Melody Rehm 8/7/14)</i></p>		
<p>(b.1) Helen C. Begley Heirs, devisees, Successors or Assigns <i>(Requested estate documentation 8/6/14)</i></p>		
<p>(b.1.1) Wiley M. Begley Heirs, devisees, Successors or Assigns <i>(Requested estate documentation 8/6/14)</i></p>		
<p>(b.1.1.1) W. Thomas Begley Heirs, devisees, Successors or Assigns <i>(documentation pending contact with heirs)</i></p>		
<p>(b.1.1.2) Gerald W. Begley 2522 Montague Ave Greenwood, SC 29629</p>		
<p>(b.2) Howard Lee Crawford Heirs, devisees, Successors or Assigns <i>(Requested heirship documentation from Melody Rehm 8/7/14)</i></p>		
<p>(b.2.1) Dorothy Gilbert Crawford Heirs, devisees, Successors or Assigns <i>(Requested heirship documentation from Melody Rehm 8/7/14)</i></p>		
<p>(b.2.1.1) Patrick Crawford 1608 Old Lashmeet Rd Lashmeet, WV 24733</p>		
<p>(b.2.1.2) Donald Crawford 116 Roosevelt St Beckley, WV 25801</p>		
<p>(b.2.1.3) Melody Rehm 491 Kegley Treble Rd. Princeton, WV 24740</p>		
<p>(b.2.1.4) Susan Packio 1608 Old Lashmeet Rd. Lashmeet, WV 24733</p>		
<p>(b.2.1.5) Srene Crawford PO Box 43 Athens, WV 24712</p>		

Exhibit E
 Unit AW-146
 Docket FVGDB 13-1217-027-01
 List of Owners/Claimants in Escrow
 (58.74 Acre Unit)

	Net Acres in Unit	Interest in Unit
(b.2.1.6) Jody Justin Crawford Heirs, Devisees, Successors or Assigns <i>(Requested heirship documentation from Melody Behm 8/7/14)</i>		
(c) John R. Meadows Heirs, Devisees, Successors or Assigns <i>Pre-deceased Dewey Meadows</i>		
(c.1) Morris A. Meadows Heirs, Devisees, Successors or Assigns		
(c.1.1) Ronald Brian Webb 812 Fairway Bluefield, VA 24605		
(c.2) Wilma Jane Lowe Heirs, Devisees, Successors or Assigns		
(c.2.1) Larry Lowe 12967 W. Cable Rd Peoria, AZ 85383		
(c.2.2) David Lowe 14210 W. Four Mound Rd Nine Mile Falls, WA 99028-9703		
(c.2.3) Darrel Lowe 13500 Morris Rd SE Yelm, WA 98597		
(c.2.4) Timothy Lowe 1220 Cresthaven Dr Roseville, CA 95675		
(c.2.5) Jeri Lyn Rhodes Heirs, Devisees, Successors or Assigns <i>(documentation pending contact w/6 heirs)</i>		
(d) James Arch Meadows Heir, Devisees, Successors or Assigns <i>Pre-deceased Dewey Meadows</i>		
(d.1) Virginia Hoffercker Heirs, Devisees, Successors or Assigns <i>(documentation pending)</i>		
(d.1.1) George Hoffercker Heirs, Devisees, Successors or Assigns <i>(documentation pending)</i>		
(d.1.1.1) Ronald H. Hoffercker 516 Cindy Ln Smyrna, DE 19977		
(d.1.1.2) Robert Hoffercker 337 Lake Como Cir Smyrna, DE 19977		
(d.2) Opal I. Stone Hoffman Heirs, Devisees, Successors or Assigns <i>(mailed request for probated will 8/19/14)</i>		
(d.2.1) Cheryl Stone 5019 Timber Hills Dr. Oakwood, GA 30568		
(d.2.2) Vicki Butcher 5019 Timber Hills Dr. Oakwood, GA 30568		
(d.2.3) Frances L. Stone Henry Heirs, Devisees, Successors or Assigns <i>(Requested documentation from Vicki Butcher 8/19/14)</i>		
(e) Mamie Napier Heirs, Devisees, Successors or Assigns <i>Pre-deceased Dewey Meadows</i>		
(e.1) Robert Lee Napier Heirs, Devisees, Successors or Assigns <i>(Requested documentation from William M. Napier 8/15/14)</i>		
(e.1.1) Ernestine Napier Heirs, Devisees, Successors or Assigns <i>(Requested documentation from William M. Napier 8/15/14)</i>		
(e.1.1.1) Robert L. Napier 1850 Woodland Circle #105 Vero Beach, FL 32967		
(e.1.1.2) William Matthew Napier 6320 25th St SW Vero Beach, FL 32968		

DK 2015 PG 09690

Exhibit E
 Unit AW-146
 Docket #VGOB 13-1217-4027-01
 List of Owners/Claimants In Escrow
 (58.74 Acre Unit)

	Net Acres In Unit	Interest in Unit
(e.1.1.3) Olke Earl Napier Heirs, Devisees, Successors or Assigns <i>(Requested documentation from Deborah Napier 8/14/14)</i>		
(e.1.1.3.1) Deborah Napier 1146 15th Ave SW Vero Beach, FL 32962		
(f) Crope E. Meadows Mullens Heirs, Devisees, Successors or Assigns <i>(Requested documentation from Archie Meadows 8/12/14)</i>		
(f.1) James H. Mullens Heirs, Devisees, Successors or Assigns		Life estate extinguished
(f.1.2) James H. Mullens, Jr Heirs, Devisees, Successors or Assigns <i>(requested will)</i>		
(f.1.2.1) Catherine Mullens Heirs, Devisees, Successors or Assigns <i>(requested will)</i>		
(f.1.2.1.1) James H. Mullens, III 354 Third Quarter Point Rd Witz, VA 24184		
(f.1.2.1.2) John Mullens 409 Valley Rd Newark, DE 19711		
(f.1.2.3) Pamela M. Goff Heirs, Devisees, Successors or Assigns <i>(requested will)</i>		
(f.1.2.3.1) Donald G. Goff 8943 Rhododendron Circle Lorton, VA 22079		
(f.1.2.4) Amy Weidon 231 Wintergreen Ln Brunswick, MD 21716		
(f.2) Jetty K. Mullins, Sr. Heirs, Devisees, Successors or Assigns <i>(Requested heirship documentation from Greata Hess Mullins 8/13/14)</i>		
(f.2.1) Greata Hess Mullins 1201 Redwood Ct Marco Island, FL 34145		
(f.3) Archie A. Mullens 106 Club Rd NW Lake Placid, FL 33852		
(f.4) Thomas K. Mullens Heirs, Devisees, Successors or Assigns <i>(Requested heirship documentation from Naomi Mullens 8/20/14)</i>		
(f.4.1) Thomas K. Mullens, Jr 711 Pondsides Ct York, SC 29745		
(f.5) Marilyn Frasier Heirs, Devisees, Successors or Assigns <i>(requested will)</i>		
(f.6) Alyona Langen Heirs, Devisees, Successors or Assigns		Interest to f.2 to f.5)
(g) Olke Meadows Shortridge Heirs, Devisees, Successors or Assigns		
(g.1) Richard Shortridge 299 Drews Ln Cedar Bluff, VA 24609		
(g.2) Gayle Horton 325 Kings Dr Salisbury, NC 28144		
(g.3) Billy D. Shortridge		pre-deceased Olke Meadows Shortridge
(g.3.1) William M. Shortridge PO Box 874 Richlands, VA 24641		

Exhibit E
Unit AW-146
Docket SVGOB 13-1217-4027-01
List of Owners/Claimants in Escrow
(58.74 Acre Unit)

BK 2015 PG 09696

	Net Acres in Unit	Interest in Unit
(g.3.2) Mary Donna Afizer 270 Edgewater Dr Cedar Bluff, VA 24609		
(g.3.3) Eddie A. Shortridge 29 Possum Ln 5223 Palmyra, VA 22963		
(h) Ivory Robinson Heirs, devisees, Successors or Assigns		
(h.1) Malcolm Thurston Robinson Heirs, devisees, Successors or Assigns <i>(documenting pending contact with heirs)</i>		
(h.1.1) Daniel F. Robinson Heirs, devisees, Successors or Assigns <i>(Requested heirship documentation from Charlotte Robinson 8/11/14)</i>		
(h.1.1.1) Charlette L. Jamison Robinson 15312 Nobles Rd Disputanta, VA 23042		
(h.1.2) Malcolm Thurston Robinson, Jr Address Unknown		
(h.1.3) Elizabeth R. Robinson 11311 Genie Rd Amelia Courthouse, VA 23002		
(i) Edward Allen Meadows Heirs, devisees, Successors or Assigns <i>(Requested heirship documentation from Edward A Meadows 8/19/14)</i>		
(i.1) Pauline R. Meadows 300 North St Richlands, VA 24641		
(i.2) Christine Giesdorf 108 Gables Brook Dr Huntsville, AL 35896		
(i.3) Lois Ann Meadows Heirs, devisees, Successors or Assigns <i>(Requested heirship documentation from Carrie L. Butler 8/14/14)</i>		
(i.3.1) Laura Butler PO Box 703 Monticello, UT 84535		
(i.3.2) Lisa Allen Address Unknown St. George, UT		
(i.3.3) Matt Augustine 246 S. 75 W Fermington, UT 84025		
(i.3.4) Jason Augustine 1840 E 900S Salt Lake City, UT 84108		
(i.3.5) Mark Augustine 126 Regatta Lane Tooele, UT 84074		
(i.3.6) Megan Parks Address Unknown		

Exhibit E
Unit AW-146
Docket #VGOB 13-1217-4027-01
List of Owners/Claimants in Escrow
(58.74 Acre Unit)

EX 2015 PB09697

	Net Acres in Unit	Interest in Unit
(i.4) Edward A. Meadows, Jr 288 Woodlands Ct Kingston Springs, TN 37082		
(i.5) Deionas Slinson 290 Yorktown Pl Unit A Vermilion, OH 44089		
(i.6) Dana Carlisle 7249 Highway 100 Bon Aqua, TN 37025		
(i.7) Judy Meadows Hooker Box 354 Turkey Creek Alachua, FL 32615		
(j) Margaret M. Barnes Heirs, Devises, Successors or Assigns <i>(Requested heirship documentation from Edward A. Meadows 8/15/14)</i>		
(k) Inez Zoe Meadows Church Heirs, Devises, Successors or Assigns	no issue	

Tract #2N- 0.19 acres

COAL OWNERSHIP

(1) Southern Region Industrial Realty Corp. (Coal except PG Seam) Tr. 12 (153.17 acre tract) Pocahontas Land Corporation, Agent P. O. Box 1517 Bluefield, WV 24701	0.19 acres	0.3235%
--	------------	---------

*Southern Region Industrial Realty Corp. conveyed all rights, title and interest by Special Warranty Oil & Gas Deed
Pocahontas Oil & Gas Corporation on April 1, 2000, recorded in Buchanan County under D6508/P656*

Penn Virginia Oil & Gas Corporation

*Effective January 1, 2012, Penn Virginia Oil & Gas Corporation by Assignment and Bill of Sale transferred all of its
rights, title and interest to "certain" properties to EnerVest Energy Funds.*

EnerVest Energy Funds

*With an effective date of January 1, 2013, EnerVest Energy Funds conveyed by Special Warranty Deed all its
rights, title and interest to "certain" properties to Pardee Royalty LLC and Pardee Minerals LLC.*

Pardee Royalty LLC and Pardee Minerals LLC
P. O. Box 102904
Atlanta, GA 30388-2904

White Wolf Energy, Inc.
300 Corporate Centre Drive
Scott Depot, WV 25660
(previously Anker Virginia Mining Company, Inc.)

(2) CNX RCPC LLC (Coal in PG Seam only) 10545 Riverside Drive Oakwood, VA 24631	0.19 acres	
---	------------	--

OIL & GAS OWNERSHIP

(1) Eva Goins Wright PO Box 512 Raven, VA 24639-0512	0.19 acres	0.3235%
--	------------	---------

Tract #2Q- 0.02 acres

COAL OWNERSHIP

(1) Southern Region Industrial Realty Corp. (Coal except PG Seam) Tr. 12 (153.17 acre tract) Pocahontas Land Corporation, Agent P. O. Box 1517 Bluefield, WV 24701	0.02 acres	0.0340%
--	------------	---------

BK 2015 PG 09698
 Exhibit E
 Unit AW-146
 Docket #VGOB 13-1217-4027-01
 List of Owners/Claimants in Escrow
 (58.74 Acre Unit)

	Net Acres in Unit	Interest in Unit
<p><i>Southern Region Industrial Realty Corp. conveyed all rights, title and interest by Special Warranty Oil & Gas Deed from Penn Virginia Oil & Gas Corporation on April 1, 2000, recorded in Buchanan County under DB5981 PG98</i></p>		
<p>Penn Virginia Oil & Gas Corporation</p>		
<p><i>Effective January 1, 2012, Penn Virginia Oil & Gas Corporation by Assignment and Bill of Sale transferred all of rights, title and interest in "ertain" properties to EnerVest Energy Funds</i></p>		
<p>EnerVest Energy Funds</p>		
<p><i>With an effective date of January 1, 2012, EnerVest Energy Funds conveyed by Special Warranty Deed all its rights, title and interest in "ertain" properties to Pardee Royalty LLC and Pardee Minerals LLC</i></p>		
<p>Pardee Royalty LLC and Pardee Minerals LLC P. O. Box 102904 Atlanta, GA 30368-2904</p>		
<p>White Wolf Energy, Inc. 300 Corporate Centre Drive Scott Depot, WV 25660 <i>(previously Anker Virginia Mining Company, Inc.)</i></p>		
(2)	CNX RCPC LLC (Coal in P3 Seam only) 10545 Riverside Drive Oakwood, VA 24631	0.02 acres
<p><u>OIL & GAS OWNERSHIP</u></p>		
(1)	Commonwealth of Virginia Department of Transportation 870 Bonham Road Bristol, VA 24201-2002	0.02 acres 0.0340%
<p><u>Tract #2P- 0.03 acres</u></p>		
<p><u>COAL OWNERSHIP</u></p>		
(1)	Southern Region Industrial Realty Corp. (Coal except P3 Seam) Tr. 12 (153.77 acre tract) Pocahontas Land Corporation, Agent P. O. Box 1517 Bluefield, WV 24701	0.05 acres 0.0851%
<p><i>Southern Region Industrial Realty Corp. conveyed all rights, title and interest by Special Warranty Oil & Gas Deed from Penn Virginia Oil & Gas Corporation on April 1, 2000, recorded in Buchanan County under DB5981 PG98</i></p>		
<p>Penn Virginia Oil & Gas Corporation</p>		
<p><i>Effective January 1, 2012, Penn Virginia Oil & Gas Corporation by Assignment and Bill of Sale transferred all of rights, title and interest in "ertain" properties to EnerVest Energy Funds</i></p>		
<p>EnerVest Energy Funds</p>		
<p><i>With an effective date of January 1, 2012, EnerVest Energy Funds conveyed by Special Warranty Deed all its rights, title and interest in "ertain" properties to Pardee Royalty LLC and Pardee Minerals LLC</i></p>		
<p>Pardee Royalty LLC and Pardee Minerals LLC P. O. Box 102904 Atlanta, GA 30368-2904</p>		
<p>White Wolf Energy, Inc. 300 Corporate Centre Drive Scott Depot, WV 25660 <i>(previously Anker Virginia Mining Company, Inc.)</i></p>		
(2)	CNX RCPC LLC (Coal in P3 Seam only) 10545 Riverside Drive Oakwood, VA 24631	0.05 acres
<p><u>OIL & GAS OWNERSHIP</u></p>		
(1)	Commonwealth of Virginia Department of Transportation 870 Bonham Road Bristol, VA 24201-2002	0.05 acres 0.0851%

Exhibit E
Unit AW-146
Docket #VGOB 13-1217-4027-01
List of Owners/Claimants in Escrow
(58.74 Acre Unit)

BK 2015 PG 09699

	Net Acres in Unit	Interest in Unit
--	----------------------	---------------------

Tract #29-0.03 acres

COAL OWNERSHIP

- | | | | |
|-----|--|------------|---------|
| (1) | Southern Region Industrial Realty Corp. (Coal except P3 Seam)
Tr. 12 (153.17 acre tract)
Pocahontas Land Corporation, Agent
P. O. Box 1517
Bluefield, WV 24701 | 0.03 acres | 0.0511% |
|-----|--|------------|---------|

Southern Region Industrial Realty Corp. conveyed all rights, title and interest by Special Warranty Oil & Gas Deed to Penn Virginia Oil & Gas Corporation on April 1, 2000, recorded in Buchanan County under DB508-1694.

Penn Virginia Oil & Gas Corporation

Effective January 1, 2012, Penn Virginia Oil & Gas Corporation by Assignment and Bill of Sale transferred all of rights, title and interest in "Certain" properties to EnerVest Energy Funds.

EnerVest Energy Funds

With an effective date of January 1, 2012, EnerVest Energy Funds conveyed by Special Warranty Deed all of its rights, title and interest in "Certain" properties to Pardee Royalty LLC and Pardee Minerals LLC.

Pardee Royalty LLC and Pardee Minerals LLC
P. O. Box 102904
Atlanta, GA 30368-2904

White Wolf Energy, Inc.
300 Corporate Centre Drive
Scott Depot, WV 25560
(previously Anker Virginia Mining Company, Inc.)

- | | | | |
|-----|---|------------|--|
| (2) | CNX ROPC LLC (Coal in P3 Seam only)
10545 Riverside Drive
Oakwood, VA 24631 | 0.03 acres | |
|-----|---|------------|--|

OIL & GAS OWNERSHIP

- | | | | |
|-----|---|------------|---------|
| (1) | Commonwealth of Virginia
Department of Transportation
870 Brnham Road
Bristol, VA 24201-2002 | 0.03 acres | 0.0511% |
|-----|---|------------|---------|

Tract #28-0.04 acres

COAL OWNERSHIP

- | | | | |
|-----|--|------------|---------|
| (1) | Southern Region Industrial Realty Corp. (Coal except P3 Seam)
Tr. 12 (153.77 acre tract)
Pocahontas Land Corporation, Agent
P. O. Box 1517
Bluefield, WV 24701 | 0.04 acres | 0.0681% |
|-----|--|------------|---------|

Southern Region Industrial Realty Corp. conveyed all rights, title and interest by Special Warranty Oil & Gas Deed to Penn Virginia Oil & Gas Corporation on April 1, 2000, recorded in Buchanan County under DB508-1694.

Penn Virginia Oil & Gas Corporation

Effective January 1, 2012, Penn Virginia Oil & Gas Corporation by Assignment and Bill of Sale transferred all of rights, title and interest in "Certain" properties to EnerVest Energy Funds.

EnerVest Energy Funds

With an effective date of January 1, 2012, EnerVest Energy Funds conveyed by Special Warranty Deed all of its rights, title and interest in "Certain" properties to Pardee Royalty LLC and Pardee Minerals LLC.

Pardee Royalty LLC and Pardee Minerals LLC
P. O. Box 102904
Atlanta, GA 30368-2904

White Wolf Energy, Inc.
300 Corporate Centre Drive
Scott Depot, WV 25560
(previously Anker Virginia Mining Company, Inc.)

Exhibit E
Unit AW-146
Docket #VGOB 13-1217-4027-01
List of Owners/Claimants In Escrow
(\$0.74 Acre Unit)

BK 2015 PG 09700

	Net Acres in Unit	Interest in Unit
(2) CNX RCPC LLC (Coal in P3 Seam only) 10545 Riverside Drive Oakwood, VA 24831	0.04 acres	
<u>OIL & GAS OWNERSHIP</u>		
(1) Commonwealth of Virginia Department of Transportation 870 Bonham Road Bristol, VA 24201-2002	0.04 acres	0.0681%

Tract #25- 0.22 acres

COAL OWNERSHIP

(1) Southern Region Industrial Realty Corp. (Coal except P3 Seam) Tr. 12 (153.17 acre tract) Peachontas Land Corporation, Agent P. O. Box 1517 Bluefield, WV 24701	0.22 acres	0.3745%
--	------------	---------

Southern Region Industrial Realty Corp. conveyed all rights, title and interest by Special Warranty Oil & Gas De. Penn Virginia Oil & Gas Corporation on April 1, 2000, recorded in Buchanan County under DB516 / PG99

Penn Virginia Oil & Gas Corporation

Effective January 1, 2012 Penn Virginia Oil & Gas Corporation by Assignment and Bill of Sale transferred all of rights, title and interest to "certain" properties to Evervest Energy Funds

EverVest Energy Funds

With an effective date of January 1, 2012, Evervest Energy Funds conveyed by Special Warranty Deed all of rights, title and interest to "certain" properties to Pardee Royalty LLC and Pardee Minerals LLC

Pardee Royalty LLC and Pardee Minerals LLC P. O. Box 102804 Atlanta, GA 30368-2904	0.22 acres	
--	------------	--

White Wolf Energy, Inc.
300 Corporate Centre Drive
Scott Depot, WV 25680
(previously Anker Virginia Mining Company, Inc.)

(2) CNX RCPC LLC (Coal in P3 Seam only) 10545 Riverside Drive Oakwood, VA 24631		
---	--	--

OIL & GAS OWNERSHIP

(1) Commonwealth of Virginia Department of Transportation 870 Bonham Road Bristol, VA 24201-2002	0.22 acres	0.3745%
---	------------	---------

Tract #21- 0.07 acres

COAL OWNERSHIP

(1) Southern Region Industrial Realty Corp. (Coal except P3 Seam) Tr. 12 (153.17 acre tract) Peachontas Land Corporation, Agent P. O. Box 1517 Bluefield, WV 24701	0.07 acres	0.1192%
--	------------	---------

Southern Region Industrial Realty Corp. conveyed all rights, title and interest by Special Warranty Oil & Gas De. Penn Virginia Oil & Gas Corporation on April 1, 2000, recorded in Buchanan County under DB516 / PG99

Penn Virginia Oil & Gas Corporation

Effective January 1, 2012, Penn Virginia Oil & Gas Corporation by Assignment and Bill of Sale transferred all of rights, title and interest to "certain" properties to Evervest Energy Funds

EverVest Energy Funds

With an effective date of January 1, 2012, Evervest Energy Funds conveyed by Special Warranty Deed all of rights, title and interest to "certain" properties to Pardee Royalty LLC and Pardee Minerals LLC

Exhibit E
 Unit AW-146
 Docket #VGOB 13-1217-4077-01
 List of Owners/Claimants in Escrow
 (58.74 Acre Unit)

	Net Acres in Unit	Interest in Unit
Pardee Royalty LLC and Pardee Minerals LLC P. O. Box 102904 Atlanta, GA 30368-2904		
White Wolf Energy, Inc 360 Corporate Centre Drive Scott Depot, WV 25660 <i>(previously Anker Virginia Mining Company, Inc.)</i>		
(2) CNX RCPC LLC (Coal in P3 Seam only) 10545 Riverside Drive Oakwood, VA 24631	0.07 acres	

OIL & GAS OWNERSHIP

(1) Commonwealth of Virginia Department of Transportation 870 Bonham Road Bristol, VA 24201-2002	0.07 acres	0.1192%
---	------------	---------

Tract #2U- 0.05 acres

COAL OWNERSHIP

(1) Southern Region Industrial Realty Corp. (Coal except P3 Seam) Tr. 12 (153.17 acre tract) Pocahontas Land Corporation, Agent P. O. Box 1517 Bluefield, WV 24701	0.05 acres	0.0851%
--	------------	---------

Southern Region Industrial Realty Corp. conveyed all rights, title and interest by Special Warranty Oil & Gas Deed from Virginia Oil & Gas Corporation on April 1, 2010, recorded in Buchanan County under DB598-1-PG98

Penn Virginia Oil & Gas Corporation

Effective January 1, 2012, Penn Virginia Oil & Gas Corporation by Assignment and Bill of Sale transferred all of rights, title and interest to "certain" properties to EverVest Energy Funds.

EverVest Energy Funds

With an effective date of January 1, 2012, EverVest Energy Funds conveyed by Special Warranty Deed of as rights, title and interest in "certain" properties to Pardee Royalty, LLC and Pardee Minerals LLC.

Pardee Royalty LLC and Pardee Minerals LLC
P. O. Box 102904
Atlanta, GA 30368-2904

White Wolf Energy, Inc.
360 Corporate Centre Drive
Scott Depot, WV 25660
(previously Anker Virginia Mining Company, Inc.)

(2) CNX RCPC LLC (Coal in P3 Seam only) 10545 Riverside Drive Oakwood, VA 24631	0.05 acres	
---	------------	--

OIL & GAS OWNERSHIP

(1) Commonwealth of Virginia Department of Transportation 870 Bonham Road Bristol, VA 24201-2002	0.05 acres	0.0851%
---	------------	---------

Tract #2V- 0.15 acres

COAL OWNERSHIP

(1) Southern Region Industrial Realty Corp. (Coal except P3 Seam) Tr. 12 (153.17 acre tract) Pocahontas Land Corporation, Agent P. O. Box 1517 Bluefield, WV 24701	0.15 acres	0.2554%
--	------------	---------

Southern Region Industrial Realty Corp. conveyed all rights, title and interest by Special Warranty Oil & Gas Deed from Virginia Oil & Gas Corporation on April 1, 2010, recorded in Buchanan County under DB598-1-PG99

BK 2015 PG 09702

Exhibit E
 Unit AW-146
 Docket #VGOB 13-4217-4027-01
 List of Owners/Claimants In Escrow
 (58.74 Acre Unit)

	Net Acres In Unit	Interest In Unit
--	----------------------	---------------------

Penn Virginia Oil & Gas Corporation

Effective January 1, 2012, Penn Virginia Oil & Gas Corporation by Assignment and Bill of Sale transferred all of rights, title and interest in "certain" properties to EverVest Energy Funds

EverVest Energy Funds

With an effective date of January 1, 2013, EverVest Energy Funds conveyed by Special Warranty Deed all its rights, title and interest in "certain" properties to Pardee Royalty LLC and Pardee Minerals LLC

Pardee Royalty LLC and Pardee Minerals LLC
 P. O. Box 102904
 Atlanta, GA 30308-2904

White Wolf Energy, Inc.
 300 Corporate Centre Drive
 Scott Depot, WV 25660
 (previously Anker Virginia Mining Company, Inc.)

(2) CNX.RCPC LLC (Coal in P3 Seam only) 10545 Riverside Drive Oakwood, VA 24631	0.15 acres	
---	------------	--

OIL & GAS OWNERSHIP

(1) Commonwealth of Virginia Department of Transportation 870 Bonham Road Bristol, VA 24201-2002	0.15 acres	0.2554%
---	------------	---------

Tract #2B, 0.07 acres

COAL OWNERSHIP

(1) CONSOL Amonite Mining Company, LLC Fairday Tract 154 (21.85 acres) 10545 Riverside Drive Oakwood, VA 24631	0.07 acres	0.1192%
---	------------	---------

OIL & GAS OWNERSHIP

(1) Thomas A. Blankenship, et al		
(a) Wiley & Marie Blankenship Heirs, Devisees, Successors or Assigns		
(a.1) Eulis Clifford Blankenship Heirs, Devisees, Successors or Assigns		
(a.1.1) Thelma Short Blankenship Heirs, Devisees, Successors or Assigns		
(a.1.1.1) Thomas Aiden Blankenship 144 Lookout Rd. Richlands, VA 24641	Life Estate	
(a.1.2) Tamie Reedy PO Box 1274 Cedar Bluff, VA 24609	0.07 acres	0.1192%

Tract #3C, 0.17 acres

COAL OWNERSHIP

(1) CONSOL Amonite Mining Company, LLC Fairday Tract 154 (21.85 acres) 10545 Riverside Drive Oakwood, VA 24631	0.17 acres	0.2894%
---	------------	---------

OIL & GAS OWNERSHIP

(1) Wiley & Marie Blankenship Heirs	0.17 acres	0.2894%
(a) Eulis Clifford Blankenship Heirs, Devisees, Successors or Assigns		

Exhibit E
 Unit AW-146
 Docket #VGOB 13-1217-4027-01
 List of Owners/Claimants In Escrow
 (\$8.74 Acre Unit)

	Net Acres in Unit	Interest in Unit
(a.1) Thelma Short Blankenship Heirs, Devises, Successors or Assigns		
(a.1.1) Thomas Allen Blankenship 144 Lookout Rd. Richlands, VA 24041	0.02 acres 1/8 of 0.17 acres	0.0362%
(a.1.2) Tame Reedy PO Box 1274 Cedar Bluff, VA 24609	0.02 acres 1/8 of 0.17 acres	0.0362%
(b) Lena Sinson PO Box 59 Richlands, VA 24641	0.04 acres 1/4 of 0.17 acres	0.0724%
(c) Carrie Blankenship Heirs, Devises Successors or Assigns		
(c.1) Janice Barnett 213 Straley St Marion, VA 24354	0.04 acres 1/4 of 0.17 acres	0.0724%
(c) JW Blankenship 1134 Cassikberry Rd Brewton, AL 36626	0.04 acres 1/4 of 0.17 acres	0.0724%

Tract #6 - 0.21 acres

COAL OWNERSHIP

(1) CONSOL Amonale Mining Company, LLC Faraday Tract 260 (84.35 acres) 10045 Riverside Drive Oakwood, VA 24631	0.21 acres	0.3575%
---	------------	---------

OIL & GAS OWNERSHIP

(1) Lawrence Sinson Heirs, et al	0.21 acres	0.3575%
(a) Wiley Blankenship Heirs, Devises, Successors or Assigns		
(b) Marie Blankenship Heirs, Devises, Successors or Assigns		
(b.1) Lawrence Sinson Heirs, Devises, Successors or Assigns (Heirs Unknown)	0.11 acres 1/2 of 0.21 acres	0.1788%
(b.1.1) Lena Sinson PO Box 59 Richlands, VA 24641	0.11 acres 1/2 of 0.21 acres	0.1788%

INSTRUMENT #150001885
 RECORDED IN THE CLERK'S OFFICE OF
 WAZEWELL COUNTY ON
 JULY 6, 2015 AT 10:04AM
 TANNY B. ALLISON, CLERK
 RECORDED BY: MLT

Acreage in Unit 19.6400
 Percentage of Unit 62.274%



VIRGINIA:

BEFORE THE VIRGINIA GAS AND OIL BOARD

IN RE:

SUPPLEMENTAL ORDER REGARDING DOCKET NUMBER
VGOB 13-1217-4027 & 13-1217-4027-01

ELECTIONS: UNIT AW-146 (Wells AW146 & AW146A)
(herein Subject Drilling Unit)

REPORT OF BOARD

FINDINGS AND ORDER

This Supplemental Order is entered by the Board *ma sponte* in the form authorized by the Board at hearings held on February 15, 1994 and June 16, 1992; and this Supplemental Order is being recorded for the purpose of supplementing the Order previously in the captioned matter on June 20, 2015, which was recorded at Deed Book 2015, Page 9630 in the Office of the Clerk of the Circuit Court of Tazewell County, Virginia, on July 6, 2015, (herein "Board Order") and completing the record regarding elections.

Findings: The Board finds that:

The Board Order directed CNX GAS COMPANY LLC (herein "Designated Operator") to mail copies of the Board Order to all Respondents whose interests, if any, were pooled by the said Board Order;

The Designated Operator filed its affidavit of elections disclosing that it had mailed a true and correct copy of the Board's Order to all Respondents whose interests, if any, were pooled by said Board Order;

The Board Order required each Respondent whose interests, if any, were pooled by the terms of said Board Order to make an election within thirty (30) days after the date of mailing or recording, as applicable, of said Order; the affidavit of elections filed herein and annexed hereto as Exhibit A states: (i) whether each Respondent has made or failed to make a timely election; (ii) the nature of any election(s) made; and (iii) whether, by reason of a failure to elect or to timely elect one or more Respondents are deemed, under the terms of the Board's Order, to have leased all their rights, title, interests, estates and claims in Subject Drilling Unit to the Applicant;

That the affidavit of elections annexed hereto with the Exhibits submitted therewith identifies the Respondent(s) making a timely election, if any; identifies the Respondent(s), if any, who are deemed to have leased; identifies the conflicting interests and claims which require escrow; identifies the interests and claims, if any, requiring escrow under Virginia Code section 45.1-361.21.D.; and identifies the Respondents, if any, who may be dismissed by reason of having leased or entered into a voluntary agreement with the Applicant.

The affidavit of elections indicates whether or not the escrow of funds is required with regard to Unit AW-146;

Order: By this Order, the Board orders the Designated Operator to tender, consistent with and in accordance with the findings set forth at paragraph 2. above and the annexed affidavit of elections with Exhibits thereto, any funds subject to escrow and instructs the Escrow Agent, First Bank & Trust Company 38 E. Valley Drive, Bristol, VA 24201, Attn: Escrow Agent or any successor named by the Board to establish interest bearing escrow account(s), IRS Tax Identification Number 54-1629506, in accordance with the information set forth in the affidavit of elections with Exhibits thereto, to receive funds and account to the Board therefore.

0018

7015 115127

Mailing of Order and Filing of Affidavit: The Designated Operator under the captioned Order or shall file an affidavit with the Secretary of the Board within ten (10) days after the date of receipt of this Order stating that a true and correct copy of this Order was mailed to each Respondent whose interests or claims are subject to escrow and whose address is known within seven (7) days from the date of receipt of this Order.

Conclusion: Therefore, the findings and all terms and provisions set forth above be and hereby are granted and **IT IS SO ORDERED.**

Effective Date: This Order shall be effective on the date of its execution.

ORDER TO ESCROW

ORDER TO ESCROW

The Respondent shall file an affidavit with the Secretary of the Board within ten (10) days after the date of receipt of this Order stating that a true and correct copy of this Order was mailed to each Respondent whose interests or claims are subject to escrow and whose address is known within seven (7) days from the date of receipt of this Order.

Therefore, the findings and all terms and provisions set forth above be and hereby are granted and IT IS SO ORDERED.

Effective Date: This Order shall be effective on the date of its execution.

ORDER TO ESCROW

VIRGINIA:

BEFORE THE VIRGINIA GAS AND OIL BOARD

IN RE:

SUPPLEMENTAL ORDER REGARDING DOCKET NUMBER
VGOB 13-1217-4027 & 13-1217-4027-01

ELECTIONS: UNIT AW-146 (Wells AW146 & AW146A)
(herein Subject Drilling Unit)

REPORT OF BOARD

FINDINGS AND ORDER

This Supplemental Order is entered by the Board *sua sponte* in the form authorized by the Board at hearings held on February 15, 1994 and June 16, 1992; and this Supplemental Order is being recorded for the purpose of supplementing the Order previously in the captioned matter on June 20, 2015, which was recorded at Deed Book 2015, Page 9630 in the Office of the Clerk of the Circuit Court of Tazewell County, Virginia, on July 6, 2015, (herein "Board Order") and completing the record regarding elections.

Findings: The Board finds that:

The Board Order directed CNX GAS COMPANY LLC (herein "Designated Operator") to mail copies of the Board Order to all Respondents whose interests, if any, were pooled by the said Board Order;

The Designated Operator filed its affidavit of elections disclosing that it had mailed a true and correct copy of the Board's Order to all Respondents whose interests, if any, were pooled by said Board Order;

The Board Order required each Respondent whose interests, if any, were pooled by the terms of said Board Order to make an election within thirty (30) days after the date of mailing or recording, as applicable, of said Order; the affidavit of elections filed herein and annexed hereto as Exhibit A states: (i) whether each Respondent has made or failed to make a timely election; (ii) the nature of any election(s) made; and (iii) whether, by reason of a failure to elect or to timely elect one or more Respondents are deemed, under the terms of the Board's Order, to have leased all their rights, title, interests, estates and claims in Subject Drilling Unit to the Applicant;

That the affidavit of elections annexed hereto with the Exhibits submitted therewith identifies the Respondent(s) making a timely election, if any; identifies the Respondent(s), if any, who are deemed to have leased; identifies the conflicting interests and claims which require escrow; identifies the interests and claims, if any, requiring escrow under Virginia Code section 45.1-361.21.D.; and identifies the Respondents, if any, who may be dismissed by reason of having leased or entered into a voluntary agreement with the Applicant.

The affidavit of elections indicates whether or not the escrow of funds is required with regard to Unit AW-146;

Order: By this Order, the Board orders the Designated Operator to tender, consistent with and in accordance with the findings set forth at paragraph 2. above and the annexed affidavit of elections with Exhibits thereto, any funds subject to escrow and instructs the Escrow Agent, First Bank & Trust Company 38 E. Valley Drive, Bristol, VA 24201, Attn: Escrow Agent or any successor named by the Board to establish interest bearing escrow account(s), IRS Tax Identification Number 54-1629506, in accordance with the information set forth in the affidavit of elections with Exhibits thereto, to receive funds and account to the Board therefore.

NOTE

015 11 6127

Mailing of Order and Filing of Affidavit: The Designated Operator under the captioned Order or shall file an affidavit with the Secretary of the Board within ten (10) days after the date of receipt of this Order stating that a true and correct copy of this Order was mailed to each Respondent whose interests or claims are subject to escrow and whose address is known within seven (7) days from the date of receipt of this Order.

Conclusion: Therefore, the findings and all terms and provisions set forth above be and hereby are granted and IT IS SO ORDERED.

Effective Date: This Order shall be effective on the date of its execution.

2015 09 23

DONE AND EXECUTED this 23 day of September, 2015 by a majority of the Virginia Gas and Oil Board.

Bradley C. Lambert

Chairman, Bradley C. Lambert

DONE AND PERFORMED this 23 day of September, 2015 by Order of the Virginia Gas and Oil Board.

Rick Cooper

Rick Cooper
Principal Executive to the
staff, Virginia Gas and Oil Board

COMMONWEALTH OF VIRGINIA
COUNTY OF RUSSELL

Acknowledged on this 23 day of September, 2015, personally before me a notary public in and for the Commonwealth of Virginia, appeared Bradley C. Lambert, being duly sworn did depose and say that he is the Chairman of the Virginia Gas and Oil Board and Rick Cooper, being duly sworn did depose and say that he is Principal Executive to the staff of the Virginia Gas and Oil Board, that they executed the same and was authorized to do so.

Sally Settle Ketron
Sally Settle Ketron, Notary Public
7623162

My Commission expires: January 31, 2019



VIRGINIA:

Exhibit A

BEFORE THE VIRGINIA GAS AND OIL BOARD

IN RE:

Application of CNX Gas Company LLC for Forced Pooling of Interests in CBM Unit AW 146
VGOB 13-1217-4027 & 13-1217-4027-01 in the Maiden Springs District of Tazewell County, Virginia

AFFIDAVIT OF CNX GAS COMPANY LLC (herein "Designated Operator") REGARDING
ELECTIONS, ESCROW AND SUPPLEMENTAL ORDER

Anita D. Duty, being first duly sworn on oath, deposes and says:

That your affiant is employed by CNX Land LLC, as a Pooling Supervisor and is duly authorized to make this affidavit on behalf of CNX GAS COMPANY LLC, the designated operator,

That the Order entered on June 20, 2015, by the Virginia Gas and Oil Board (hereinafter "Board") regarding the captioned CBM Unit required the Applicant to mail a true and correct copy of said Order to each person pooled by the Order;

That within seven (7) days of receipt of an executed copy of the Order referred to at paragraph 2. above, your affiant caused a true and correct copy of said Order to be mailed via the United States Postal Service to each Respondent named in the captioned Application, whose address was known, and to all persons, if any, who were added as Respondents at the hearing held in the captioned matter; that proof of such mailing has previously been tendered to the Division of Gas and Oil, the Office of the Gas and Oil Inspector, at Abingdon, Virginia;

That the Order of the Board in the captioned matter required all persons pooled thereby to tender their written elections to the Unit Operator within thirty (30) days of the date the Order was recorded in the counties identified above; that said Order was recorded on July 6, 2015;

That the designated operator CNX GAS COMPANY LLC has established procedures to review all mail received and all written documents received other than by mail to ascertain whether parties whose interests have been pooled have made a written election, in a timely fashion, as required by the captioned Order; that said procedures were followed to identify the elections, if any, made with regard to the Subject Unit; that the following persons delivered, by mail or otherwise, written elections the Unit Operator, within the thirty day elections period:

None

That Respondents identified in Exhibit B-3 hereto are, having failed to make any election, deemed to have leased their coalbed methane rights, interests and claims to Applicant, all as provided in the Board's Order of June 20, 2015;

See attached Exhibit B-3

That the rights, interests and claims of the following persons are subject to escrow under the Board's Order pooling the captioned Unit, Board Regulations and the Code of Virginia:

See attached Exhibit E

That after the pooling hearing held in the captioned matter, the following persons have leased or entered into a voluntary agreement with the Designated Operator:

None

That to the extent any of said persons listed in Exhibit B-2 have rights, interests and claims which are subject to escrow, they should be added and/or dismissed as respondents; the Operator requests that the following persons be added and/or dismissed as Respondents:

None

That the persons identified in Exhibit EE attached hereto have entered into royalty split agreements that allow the Applicant/Designated Operator to pay them directly without the need to escrow funds which would otherwise be in conflict.

None

That pursuant to the provisions of VAC 25-160-70.A.10, and C, and VAC 25-160-80 the annexed supplemental order sets forth the interests and claims that require escrow of funds pursuant to Virginia Code sections 45.1-361.21.D, and 45.1-361.22.A.3, and 4.

Dated at Bluefield, West Virginia, this 2nd day of September, 2015.

Anita D. Duty
Anita D. Duty

STATE OF WEST VIRGINIA
COUNTY OF MERCER

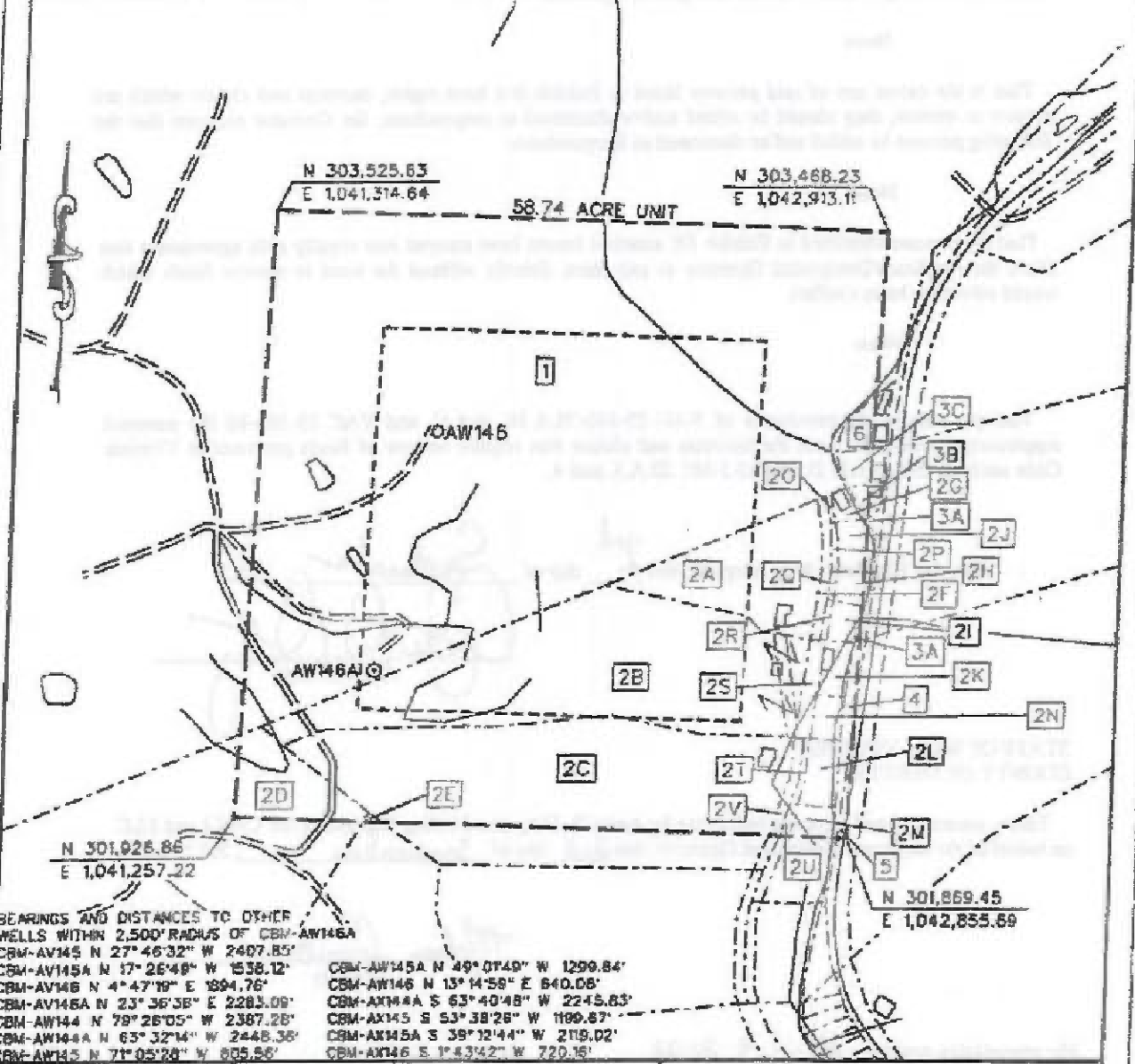
Taken, subscribed and sworn to before me by Anita D. Duty as a Pooling Supervisor for CNX Land LLC on behalf of the corporate Designated Operator, this 2nd day of September, 2015.

Melissa Cumbow
Notary

My commission expires: April 9, 2023



Property lines shown on this plat were provided by CNX Gas Company LLC and were taken from deed descriptions and chains of title of record. This does not represent a current boundary survey. This certification is as to the size, shape and location of the proposed well.



BEARINGS AND DISTANCES TO OTHER WELLS WITHIN 2,500' RADIUS OF CBM-AW146A

CBM-AW145 N 27° 46' 32" W 2407.85'	CBM-AW145A N 49° 07' 49" W 1299.84'
CBM-AW145A N 17° 26' 48" W 1538.12'	CBM-AW146 N 13° 14' 58" E 840.08'
CBM-AW146 N 4° 47' 19" E 1894.76'	CBM-AW146A S 63° 40' 48" W 2245.83'
CBM-AW146A N 23° 36' 38" E 2283.09'	CBM-AW145 S 53° 38' 28" W 1199.87'
CBM-AW144 N 79° 28' 05" W 2387.28'	CBM-AW145A S 39° 12' 44" W 2119.02'
CBM-AW144A N 65° 32' 14" W 2448.36'	CBM-AW146 E 1° 43' 42" W 720.38'
CBM-AW145 N 71° 05' 28" W 885.86'	

○ OPEN WELL
 ⊙ PROPOSED OPEN WELL

EXHIBIT A
 MIDDLE RIDGE FIELD
 UNIT AW146
 FORCE POOLING
 VGOB-13-1217-4027-1

Company CNX Gas Company LLC Well Name and Number UNIT AW146

Tract No. _____ Elevation _____ Quadrangle RICHLANDS

County TAZENELL District MAIDEN SPRINGS

This plat is a new plat X : on updated plat _____

Form DGD-GD-7
 Rev. 9/91

Licensed Professional Engineer or



Digitally signed by James R Dills Jr.
 DN: cn=D.R. Dills, o=James R. Dills Jr. Representative, ou=D. R. PRICE ENGINEERING AND LAND SURVEYING INC PC, cn=James R Dills Jr. Affix Seal
 D: 2342.1920300.100.1.1=401056
 000001:2E01201153C00077EA
 Date: 2015.03.11 14:51:08 -04'00'

7 515 715 132

CNX Gas Company LLC

UNIT AW146

Tract Identifications

(58.74 Acre Unit)

1. Southern Region Industrial Realty Corp., Tr.1 (4430 Acre Tract) – All Coal except P-3 Seam
CNX RCPC LLC – Coal in P-3 Seam
CNX Gas Company LLC – CBM in P-3 Seam
White Wolf Energy, Inc - All Coal Leased except P-3, Raven, Tiller and Lower Seaboard Seams
Massey Energy – Coal in Raven, Tiller and Lower Seaboard Seams Leased
Pardee Royalty LLC and Pardee Minerals LLC – Oil, Gas and CBM except CBM in P-3 Seam
CNX Gas Company LLC – CBM Leased (Deemed Leased via JOA)
Southern Region Industrial Realty Corporation – Surface
Appalachian Forests A., LLC - Timber
Tax Map 105 Parcel 30
37.69 acres 64.1641%

- 2A. Southern Region Industrial Realty Corp., Tr. 12 (153.17 Acre Tract) - All Coal Except P-3 Seam
Pardee Royalty LLC and Pardee Minerals LLC – Coal Owner's Claim to CBM
CNX RCPC LLC – Coal in P-3 Seam
CNX Gas Company LLC – CBM in P-3 Seam
White Wolf Energy, Inc. - All Coal Leased except P-3, Raven, Tiller and Lower Seaboard Seams
Massey Energy – Coal in Raven, Tiller and Lower Seaboard Seams Leased
CNX Gas Company LLC – CBM Leased (Deemed Leased via JOA)
Beulah Gay Whitt – Surface, Oil and Gas
Tax Map 87A Parcel 1
2.32 acres 3.9496%

- 2B. Southern Region Industrial Realty Corp., Tr. 12 (153.17 Acre Tract) - All Coal Except P-3 Seam
Pardee Royalty LLC and Pardee Minerals LLC – Coal Owner's Claim to CBM
CNX RCPC LLC – Coal in P-3 Seam
CNX Gas Company LLC – CBM in P-3 Seam
White Wolf Energy, Inc. - All Coal Leased except P-3, Raven, Tiller and Lower Seaboard Seams
Massey Energy – Coal in Raven, Tiller and Lower Seaboard Seams Leased
CNX Gas Company LLC – CBM Leased (Deemed Leased via JOA)
Roger D. Hale, et ux – Surface, Oil and Gas
CNX Gas Company LLC – Oil, Gas and CBM Leased
Tax Map 87A Parcel 3
7.01 acres 11.9340%

- 2C. Southern Region Industrial Realty Corp., Tr. 12 (153.17 Acre Tract) - All Coal Except P-3 Seam
Pardee Royalty LLC and Pardee Minerals LLC – Coal Owner's Claim to CBM
CNX RCPC LLC – Coal in P-3 Seam
CNX Gas Company LLC – CBM in P-3 Seam
White Wolf Energy, Inc. - All Coal Leased except P-3, Raven, Tiller and Lower Seaboard Seams
Massey Energy – Coal in Raven, Tiller and Lower Seaboard Seams Leased
CNX Gas Company LLC – CBM Leased (Deemed Leased via JOA)
Chester Mitchell, et ux– Surface, Oil and Gas
CNX Gas Company LLC – Oil, Gas and CBM Leased
Tax Map 87 01 Parcel 8
7.40 acres 12.5979%

"This title block is for general informational purposes only and does not reflect an analysis of the severance deed and its effect upon coal bed methane ownership and should not be relied upon for such purpose."

CNX Gas Company LLC

UNIT AW146

Tract Identifications
(58.74 Acre Unit)

- 2D. Southern Region Industrial Realty Corp., Tr. 12 (153.17 Acre Tract) - All Coal Except P-3 Seam
Pardee Royalty LLC and Pardee Minerals LLC - Coal Owner's Claim to CBM
CNX RCPC LLC - Coal in P-3 Seam
CNX Gas Company LLC - CBM in P-3 Seam
White Wolf Energy, Inc. - All Coal Leased except P-3, Raven, Tiller and Lower Seaboard Seams
Massey Energy - Coal in Raven, Tiller and Lower Seaboard Seams Leased
CNX Gas Company LLC - CBM Leased (Deemed Leased via JOA)
Pardee Royalty LLC (50%) and Pardee Minerals LLC (50%) - Oil, Gas and CBM except CBM in P-3 Seam
CNX Gas Company LLC - CBM Leased (Deemed Leased via JOA)
Southern Region Industrial Realty Corporation - Surface
Appalachian Forests A., LLC - Timber
Tax Map 87A Parcel 12
1.05 acres 1.7876%
- 2E. Southern Region Industrial Realty Corp., Tr. 12 (153.17 Acre Tract) - All Coal Except P-3 Seam
Pardee Royalty LLC and Pardee Minerals LLC - Coal Owner's Claim to CBM
CNX RCPC LLC - Coal in P-3 Seam
CNX Gas Company LLC - CBM in P-3 Seam
White Wolf Energy, Inc. - All Coal Leased except P-3, Raven, Tiller and Lower Seaboard Seams
Massey Energy - Coal in Raven, Tiller and Lower Seaboard Seams Leased
CNX Gas Company LLC - CBM Leased (Deemed Leased via JOA)
Ivory I. Brown - Surface, Oil and Gas
CNX Gas Company LLC - Oil, Gas and CBM Leased
Tax Map 87A Parcel 4
0.02 acres 0.0340%
- 2F. Southern Region Industrial Realty Corp., Tr. 12 (153.17 Acre Tract) - All Coal Except P-3 Seam
Pardee Royalty LLC and Pardee Minerals LLC - Coal Owner's Claim to CBM
CNX RCPC LLC - Coal in P-3 Seam
CNX Gas Company LLC - CBM in P-3 Seam
White Wolf Energy, Inc. - All Coal Leased except P-3, Raven, Tiller and Lower Seaboard Seams
Massey Energy - Coal in Raven, Tiller and Lower Seaboard Seams Leased
CNX Gas Company LLC - CBM Leased (Deemed Leased via JOA)
Commonwealth of Virginia - Surface, Oil and Gas
Tax Map 087 Parcel 0000
0.22 acres 0.3745%
- 2G. Southern Region Industrial Realty Corp., Tr. 12 (153.17 Acre Tract) - All Coal Except P-3 Seam
Pardee Royalty LLC and Pardee Minerals LLC - Coal Owner's Claim to CBM
CNX RCPC LLC - Coal in P-3 Seam
CNX Gas Company LLC - CBM in P-3 Seam
White Wolf Energy, Inc. - All Coal Leased except P-3, Raven, Tiller and Lower Seaboard Seams
Massey Energy - Coal in Raven, Tiller and Lower Seaboard Seams Leased
CNX Gas Company LLC - CBM Leased (Deemed Leased via JOA)
Allen Browning, et ux - Surface, Oil and Gas
Tax Map 87A Parcel 5
0.12 acres 0.2043%

"This title block is for general informational purposes only and does not reflect an analysis of the severance deed and its effect upon coal bed methane ownership and should not be relied upon for such purpose."

010715107
CNX Gas Company LLC
UNIT AW146
Tract Identifications
(58.74 Acre Unit)

- 2H. Southern Region Industrial Realty Corp., Tr. 12 (153.17 Acre Tract) - All Coal Except P-3 Seam
Pardee Royalty LLC and Pardee Minerals LLC - Coal Owner's Claim to CBM
CNX RCPC LLC - Coal in P-3 Seam
CNX Gas Company LLC - CBM in P-3 Seam
White Wolf Energy, Inc. - All Coal Leased except P-3, Raven, Tiller and Lower Seaboard Seams
Massey Energy - Coal in Raven, Tiller and Lower Seaboard Seams Leased
CNX Gas Company LLC - CBM Leased (Deemed Leased via JOA)
Bobby W. Hale, Sr. - Surface, Oil and Gas
CNX Gas Company LLC - Oil, Gas and CBM Leased
Tax Map 87A Parcel 6
0.13 acres 0.2213%
- 2I. Southern Region Industrial Realty Corp., Tr. 12 (153.17 Acre Tract) - All Coal Except P-3 Seam
Pardee Royalty LLC and Pardee Minerals LLC - Coal Owner's Claim to CBM
CNX RCPC LLC - Coal in P-3 Seam
CNX Gas Company LLC - CBM in P-3 Seam
White Wolf Energy, Inc. - All Coal Leased except P-3, Raven, Tiller and Lower Seaboard Seams
Massey Energy - Coal in Raven, Tiller and Lower Seaboard Seams Leased
CNX Gas Company LLC - CBM Leased (Deemed Leased via JOA)
Bobby W. Hale, Sr. - Surface, Oil and Gas
CNX Gas Company LLC - Oil, Gas and CBM Leased
Tax Map 87A Parcel 7
0.18 acres 0.3064%
- 2J. Southern Region Industrial Realty Corp., Tr. 12 (153.17 Acre Tract) - All Coal Except P-3 Seam
Pardee Royalty LLC and Pardee Minerals LLC - Coal Owner's Claim to CBM
CNX RCPC LLC - Coal in P-3 Seam
CNX Gas Company LLC - CBM in P-3 Seam
White Wolf Energy, Inc. - All Coal Leased except P-3, Raven, Tiller and Lower Seaboard Seams
Massey Energy - Coal in Raven, Tiller and Lower Seaboard Seams Leased
CNX Gas Company LLC - CBM Leased (Deemed Leased via JOA)
James R. Estep - Surface, Oil and Gas
Tax Map 87A Parcel 5A
0.23 acres 0.3916%
- 2K. Southern Region Industrial Realty Corp., Tr. 12 (153.17 Acre Tract) - All Coal Except P-3 Seam
Pardee Royalty LLC and Pardee Minerals LLC - Coal Owner's Claim to CBM
CNX RCPC LLC - Coal in P-3 Seam
CNX Gas Company LLC - CBM in P-3 Seam
White Wolf Energy, Inc. - All Coal Leased except P-3, Raven, Tiller and Lower Seaboard Seams
Massey Energy - Coal in Raven, Tiller and Lower Seaboard Seams Leased
CNX Gas Company LLC - CBM Leased (Deemed Leased via JOA)
Buck Jewell Resources, LLC - Surface, Oil and Gas
Tax Map 87 AA Parcel 8
0.22 acres 0.3745%

"This title block is for general informational purposes only and does not reflect an analysis of the severance deed and its effect upon coal bed methane ownership and should not be relied upon for such purpose."

CNX Gas Company LLC

UNIT AW146

**Tract Identifications
(58.74 Acre Unit)**

- 2L. Southern Region Industrial Realty Corp., Tr. 12 (153.17 Acre Tract) - All Coal Except P-3 Seam
Pardee Royalty LLC and Pardee Minerals LLC - Coal Owner's Claim to CBM
CNX RCPC LLC - Coal in P-3 Seam
CNX Gas Company LLC - CBM in P-3 Seam
White Wolf Energy, Inc. - All Coal Leased except P-3, Raven, Tiller and Lower Seaboard Seams
Massey Energy - Coal in Raven, Tiller and Lower Seaboard Seams Leased
CNX Gas Company LLC - CBM Leased (Deemed Leased via JOA)
Glen Roberts, et ux - Surface, Oil and Gas
Tax Map 87 01 Parcels 0002A, 0002B
0.32 acres 0.5448%
- 2M. Southern Region Industrial Realty Corp., Tr. 12 (153.17 Acre Tract) - All Coal Except P-3 Seam
Pardee Royalty LLC and Pardee Minerals LLC - Coal Owner's Claim to CBM
CNX RCPC LLC - Coal in P-3 Seam
CNX Gas Company LLC - CBM in P-3 Seam
White Wolf Energy, Inc. - All Coal Leased except P-3, Raven, Tiller and Lower Seaboard Seams
Massey Energy - Coal in Raven, Tiller and Lower Seaboard Seams Leased
CNX Gas Company LLC - CBM Leased (Deemed Leased via JOA)
Dewey Meadows Heirs - Surface, Oil and Gas
Tax Map 87A Parcel 11
0.20 acres 0.3405%
- 2N. Southern Region Industrial Realty Corp., Tr. 12 (153.17 Acre Tract) - All Coal Except P-3 Seam
Pardee Royalty LLC and Pardee Minerals LLC - Coal Owner's Claim to CBM
CNX RCPC LLC - Coal in P-3 Seam
CNX Gas Company LLC - CBM in P-3 Seam
White Wolf Energy, Inc. - All Coal Leased except P-3, Raven, Tiller and Lower Seaboard Seams
Massey Energy - Coal in Raven, Tiller and Lower Seaboard Seams Leased
CNX Gas Company LLC - CBM Leased (Deemed Leased via JOA)
Eva Goins Wright - Surface, Oil and Gas
Tax Map 87AA Parcel 9
0.19 acres 0.3235%
- 2O. Southern Region Industrial Realty Corp., Tr. 12 (153.17 Acre Tract) - All Coal Except P-3 Seam
Pardee Royalty LLC and Pardee Minerals LLC - Coal Owner's Claim to CBM
CNX RCPC LLC - Coal in P-3 Seam
CNX Gas Company LLC - CBM in P-3 Seam
White Wolf Energy, Inc. - All Coal Leased except P-3, Raven, Tiller and Lower Seaboard Seams
Massey Energy - Coal in Raven, Tiller and Lower Seaboard Seams Leased
CNX Gas Company LLC - CBM Leased (Deemed Leased via JOA)
Commonwealth of Virginia - Surface, Oil and Gas
Tax Map 087 Parcel 0000
0.02 acres 0.0340%
- 2P. Southern Region Industrial Realty Corp., Tr. 12 (153.17 Acre Tract) - All Coal Except P-3 Seam
Pardee Royalty LLC and Pardee Minerals LLC - Coal Owner's Claim to CBM
CNX RCPC LLC - Coal in P-3 Seam
CNX Gas Company LLC - CBM in P-3 Seam
White Wolf Energy, Inc. - All Coal Leased except P-3, Raven, Tiller and Lower Seaboard Seams
Massey Energy - Coal in Raven, Tiller and Lower Seaboard Seams Leased

"This title block is for general informational purposes only and does not reflect an analysis of the severance deed and its effect upon coal bed methane ownership and should not be relied upon for such purpose."

15715133

CNX Gas Company LLC
UNIT AW146
Tract Identifications
(58.74 Acre Unit)

CNX Gas Company LLC – CBM Leased (Deemed Leased via JOA)
Commonwealth of Virginia – Surface, Oil and Gas
Tax Map 087 Parcel 0000
0.05 acres 0.0851%

- 2Q. Southern Region Industrial Realty Corp., Tr. 12 (153.17 Acre Tract) - All Coal Except P-3 Seam
Pardee Royalty LLC and Pardee Minerals LLC – Coal Owner's Claim to CBM
CNX RCPC LLC – Coal in P-3 Seam
CNX Gas Company LLC – CBM in P-3 Seam
White Wolf Energy, Inc. - All Coal Leased except P-3, Raven, Tiller and Lower Seaboard Seams
Massey Energy – Coal in Raven, Tiller and Lower Seaboard Seams Leased
CNX Gas Company LLC – CBM Leased (Deemed Leased via JOA)
Commonwealth of Virginia – Surface, Oil and Gas
Tax Map 087 Parcel 0000
0.03 acres 0.0511%
- 2R. Southern Region Industrial Realty Corp., Tr. 12 (153.17 Acre Tract) - All Coal Except P-3 Seam
Pardee Royalty LLC and Pardee Minerals LLC – Coal Owner's Claim to CBM
CNX RCPC LLC – Coal in P-3 Seam
CNX Gas Company LLC – CBM in P-3 Seam
White Wolf Energy, Inc. - All Coal Leased except P-3, Raven, Tiller and Lower Seaboard Seams
Massey Energy – Coal in Raven, Tiller and Lower Seaboard Seams Leased
CNX Gas Company LLC – CBM Leased (Deemed Leased via JOA)
Commonwealth of Virginia – Surface, Oil and Gas
Tax Map 087 Parcel 0000
0.04 acres 0.0681%
- 2S. Southern Region Industrial Realty Corp., Tr. 12 (153.17 Acre Tract) - All Coal Except P-3 Seam
Pardee Royalty LLC and Pardee Minerals LLC – Coal Owner's Claim to CBM
CNX RCPC LLC – Coal in P-3 Seam
CNX Gas Company LLC – CBM in P-3 Seam
White Wolf Energy, Inc. - All Coal Leased except P-3, Raven, Tiller and Lower Seaboard Seams
Massey Energy – Coal in Raven, Tiller and Lower Seaboard Seams Leased
CNX Gas Company LLC – CBM Leased (Deemed Leased via JOA)
Commonwealth of Virginia – Surface, Oil and Gas
Tax Map 087 Parcel 0000
0.22 acres 0.3745%
- 2T. Southern Region Industrial Realty Corp., Tr. 12 (153.17 Acre Tract) - All Coal Except P-3 Seam
Pardee Royalty LLC and Pardee Minerals LLC – Coal Owner's Claim to CBM
CNX RCPC LLC – Coal in P-3 Seam
CNX Gas Company LLC – CBM in P-3 Seam
White Wolf Energy, Inc. - All Coal Leased except P-3, Raven, Tiller and Lower Seaboard Seams
Massey Energy – Coal in Raven, Tiller and Lower Seaboard Seams Leased
CNX Gas Company LLC – CBM Leased (Deemed Leased via JOA)
Commonwealth of Virginia – Surface, Oil and Gas
Tax Map 087 Parcel 0000
0.07 acres 0.1192%

"This title block is for general informational purposes only and does not reflect an analysis of the severance deed and its effect upon coal bed methane ownership and should not be relied upon for such purpose."

CNX Gas Company LLC
UNIT AW146
Tract Identifications
(58.74 Acre Unit)

- 2U. Southern Region Industrial Realty Corp., Tr. 12 (153.17 Acre Tract) - All Coal Except P-3 Seam
Pardee Royalty LLC and Pardee Minerals LLC - Coal Owner's Claim to CBM
CNX RCPC LLC - Coal in P-3 Seam
CNX Gas Company LLC - CBM in P-3 Seam
White Wolf Energy, Inc. - All Coal Leased except P-3, Raven, Tiller and Lower Seaboard Seams
Massey Energy - Coal in Raven, Tiller and Lower Seaboard Seams Leased
CNX Gas Company LLC - CBM Leased (Deemed Leased via JOA)
Commonwealth of Virginia - Surface, Oil and Gas
Tax Map 087 Parcel 0000
0.05 acres 0.0851%
- 2V. Southern Region Industrial Realty Corp., Tr. 12 (153.17 Acre Tract) - All Coal Except P-3 Seam
Pardee Royalty LLC and Pardee Minerals LLC - Coal Owner's Claim to CBM
CNX RCPC LLC - Coal in P-3 Seam
CNX Gas Company LLC - CBM in P-3 Seam
White Wolf Energy, Inc. - All Coal Leased except P-3, Raven, Tiller and Lower Seaboard Seams
Massey Energy - Coal in Raven, Tiller and Lower Seaboard Seams Leased
CNX Gas Company LLC - CBM Leased (Deemed Leased via JOA)
Commonwealth of Virginia - Surface, Oil and Gas
Tax Map 087 Parcel 0000
0.15 acres 0.2554%
- 3A. CONSOL Amonate Mining Company, LLC (Faraday Tract 154) 21.85 Acre Tract - All Coal
Lauren Land Company - Lower Seaboard and Above Coal Leased
Cabot Oil and Gas Corp. - Oil and Gas
CNX Gas Company LLC - CBM
New Forestry, LLC - Surface
Tax Map 87A Parcel 35
0.02 acres 0.0340%
- 3B. CONSOL Amonate Mining Company, LLC (Faraday Tract 154) 21.85 Acre Tract - All Coal
Lauren Land Company - Lower Seaboard and Above Coal Leased
CNX Gas Company LLC - CBM
Thomas A. Blankenship, et al - Surface, Oil and Gas
Tax Map 87A-A Parcel 4
0.07 acres 0.1192%
- 3C. CONSOL Amonate Mining Company, LLC (Faraday Tract 154) 21.85 Acre Tract - All Coal
Lauren Land Company - Lower Seaboard and Above Coal Leased
CNX Gas Company LLC - CBM
Wiley and Marie Blankenship Heirs - Surface, Oil and Gas
Tax Map 87A-A Parcel 3
0.17 acres 0.2894%
4. Sydney L. Asbury, et al (21.57 Acre Tract) - Minerals
CNX Gas Company LLC - Oil, Gas and CBM Leased
Sydney L. Asbury, et al - Surface
Tax Map NM0098
0.26 acres 0.4426%

"This title block is for general informational purposes only and does not reflect an analysis of the severance deed and its effect upon coal bed methane ownership and should not be relied upon for such purpose."

018715133

CNX Gas Company LLC
UNIT AW146
Tract Identifications
(58.74 Acre Unit)

5.	Norfolk Southern Railway Company (1.26 Acre Tract) – Fee CNX Gas Company LLC – CBM Leased Tax Map 087 Parcel 0000 0.08 acres 0.1362%		
6.	CONSOL Amonate Mining Company, LLC (Faraday Tract 260) 84.35 Acre Tract – All Coal Lauren Land Company – Lower Seaboard and Above Coal Leased CNX Gas Company LLC – CBM Lawrence Stinson Heirs, et al – Surface, Oil and Gas Tax Map 87A-A Parcel 1 & 2 0.21 acres 0.3575%		

"This title block is for general informational purposes only and does not reflect an analysis of the severance deed and its effect upon coal bed methane ownership and should not be relied upon for such purpose."

Exhibit B-3
 Unit AW-146
 Docket #/GOB 13-1217-4027-01
 List of Respondents to be Pooled
 (58.74 Acre Unit)

	Net Acres in Unit	Interest in Unit
II. OIL & GAS OWNERSHIP		
<u>Tract #24 - 2.32 acres</u>		
(1) Beulah Gay Whitt 1161 Jewell Ridge Rd. Richlands, VA 24641	2.32 acres	3.9496%
<u>Tract #2C - 7.40 acres</u>		
(1) Chester Mitchell, et ux 1046 Jewell Ridge Rd Richlands, VA 24641	7.40 acres	12.5979%
<u>Tract #2F - 0.22 acres</u>		
(1) Commonwealth of Virginia Department of Transportation 670 Bonham Road Bristol, VA 24201-2002	0.22 acres	0.3745%
<u>Tract #2G - 0.12 acres</u>		
(1) Allen Browning, et ux PO Box 1641 Richlands, VA 24641	0.12 acres	0.2043%
<u>Tract #2H - 0.13 acres</u>		
(1) Bobby W. Hale, Sr. PO Box 869 Raven, VA 24639	0.13 acres	0.2213%
<u>Tract #2I - 0.18 acres</u>		
(1) Bobby W. Hale, Sr. PO Box 869 Raven, VA 24639	0.18 acres	0.3064%
<u>Tract #2J - 0.23 acres</u>		
(1) James R. Estep PO Box 1541 Richlands, VA 24641	0.23 acres	0.3916%
<u>Tract #2K - 0.22 acres</u>		
(1) Buck Jewell Resources, LLC PO Box 743 Doran, VA 24612	0.22 acres	0.3745%
<u>Tract #2L - 0.32 acres</u>		
(1) Glen Roberts, et ux 212 Bay Rd. Richlands, VA 24641	0.32 acres	0.5448%
<u>Tract #2M - 0.20 acres</u>		
(1) Dewey Meadows Heirs, Devisees, Successors or Assigns <i>(Requested heirship documentation from Edward A. Meadows 8/19/14)</i>	0.20 acres	0.3405%
(a) Neva Pear Lawson Heirs, Devisees, Successors or Assigns <i>(1 of 2 heirs being recorded)</i>		

15-18143

Exhibit B-3
Unit AW-146
Docket #VGOB 13-1217-4027-01
List of Respondents to be Pooled
(58.74 Acre Unit)

	Net Acres in Unit	Interest in Unit
(a.1) Charles G. Lawson 1885 Ames Circle E Chesapeake, VA 23321		
(b) Lela Crawford Heirs, Devisees, Successors or Assigns <i>(Requested heirship documentation from Melody Rehm 8/7/14)</i>		
(b.1) Helen C. Begley Heirs, Devisees, Successors or Assigns <i>(Requested estate documentation 8/5/14)</i>		
(b.1.1) Wiley M. Begley Heirs, Devisees, Successors or Assigns <i>(Requested estate documentation 8/5/14)</i>		
(b.1.1.1) W. Thomas Begley Heirs, Devisees, Successors or Assigns <i>(documentation pending contact with heirs)</i>		
(b.1.1.2) Gerald W. Begley 2522 Montague Ave Greenwood, SC 29629		
(b.2) Howard Lee Crawford Heirs, Devisees, Successors or Assigns <i>(Requested heirship documentation from Melody Rehm 8/7/14)</i>		
(b.2.1) Dorothy Gilbert Crawford Heirs, Devisees, Successors or Assigns <i>(Requested heirship documentation from Melody Rehm 8/7/14)</i>		
(b.2.1.1) Patrick Crawford 1608 Old Lashmeet Rd Lashmeet, WV 24733		
(b.2.1.2) Donald Crawford 116 Roosevelt St Beekley, WV 25801		
(b.2.1.3) Melody Rehm 491 Kegley Trestle Rd. Princeton, WV 24740		
(b.2.1.4) Susan Pacitto 1808 Old Lashmeet Rd. Lashmeet, WV 24733		
(b.2.1.5) Srene Crawford PO Box 43 Athens, WV 24712		
(b.2.1.6) Joey Justin Crawford Heirs, Devisees, Successors or Assigns <i>(Requested heirship documentation from Melody Rehm 8/7/14)</i>		
(c) John R. Meadows Heirs, Devisees, Successors or Assign Pre-deceased Dewey Meadows		
(c.1) Morris A. Meadows Heirs, Devisees, Successors or Assigns		
(c.1.1) Ronald Brian Webb 612 Fairway Bluefield, VA 24605		
(c.2) Wilma Janis Lowe Heirs, Devisees, Successors or Assigns		
(c.2.1) Lary Lowe 12967 W. Cable Rd Peoria, AZ 85383		
(c.2.2) David Lowe 14210 W. Four Mound Rd Nine Mile Falls, WA 99025-9703		
(c.2.3) Darrell Lowe 13500 Morris Rd SE Yelm, WA 98597		

Exhibit B-3
 Unit AW-146
 Docket #YGOB 13-1217-4027-01
 List of Respondents to be Pooled
 (58.74 Acre Unit)

	Net Acres in Unit	Interest in Unit
(c.2.4) Timothy Lowe 1220 Cresthaven Dr Roseville, CA 95678		
(c.2.6) Jeri Lyn Rhoads Heirs, Devisees, Successors or Assigns <i>(documentation pending contact with heirs)</i>		
(d) James Arch Meadows Heir, Devisees, Successors or Ass <i>Pre-deceased Dewey Meadows</i>		
(d.1) Virginia Hoffercker Heirs, Devisees, Successors or Assigns <i>(documentation pending)</i>		
(d.1.1) George Hoffercker Heirs, Devisees, Successors or Assigns <i>(documentation pending)</i>		
(d.1.1.1) Ronald H. Hoffercker 518 Cindy Ln Smyrna, DE 19877		
(d.1.1.2) Robert Hoffercker 337 Lake Como Cir Smyrna, DE 19877		
(d.2) Opal I. Stone Hoffman Heirs, Devisees, Successors or Assigns <i>(requested request for probated will 8/19/14)</i>		
(d.2.1) Cheryl Stone 5019 Timber Hills Dr. Oakwood, GA 30566		
(d.2.2) Vicki Bulcher 5019 Timber Hills Dr. Oakwood, GA 30566		
(d.2.3) Frances L. Stone Henry Heirs, Devisees, Successors or Assigns <i>(Requested documentation from Vicki Bulcher 8/19/14)</i>		
(e) Mamie Napier Heirs, Devisees, Successors or Assigns <i>Pre-deceased Dewey Meadows</i>		
(e.1) Robert Lee Napier Heirs, Devisees, Successors or Assigns <i>(Requested documentation from William N. Napier 8/15/14)</i>		
(e.1.1) Ernestine Napier Heirs, Devisees, Successors or Assigns <i>(Requested documentation from William N. Napier 8/15/14)</i>		
(e.1.1.1) Robert L. Napier 1850 Woodland Circle #105 Vero Beach, FL 32967		
(e.1.1.2) William Matthew Napier 6320 25th St. SW Vero Beach, FL 32968		
(e.1.1.3) Otis Earl Napier Heirs, Devisees, Successors or Assigns <i>(Requested documentation from Deborah Napier 8/15/14)</i>		
(e.1.1.3.1) Deborah Napier 1145 16th Ave SW Vero Beach, FL 32962		
(f) Grace E. Meadows Mullens Heirs, Devisees, Successors or Assigns <i>(Requested documentation from Archie Meadows 8/12/14)</i>		
(f.1) James H. Mullens Heirs, Devisees, Successors or / Life estate extinguished		
(f.1.2) James H. Mullens, Jr. Heirs, Devisees, Successors or Assigns <i>(requested will)</i>		
(f.1.2.1) Catherine Mullens Heirs, Devisees, Successors or Assigns <i>(requested will)</i>		

Exhibit B-3
Unit AW-146
Docket #VGOB 13-1217-4027-01
List of Respondents to be Pooled
(SE 74 Acres Unit)

	Net Acres in Unit	Interest in Unit
(f.2.1.1) James H. Mullens, III 354 Third Quarter Point Rd Wirtz, VA 24184		
(f.2.1.2) John Mullens 409 Valley Rd Newark, DE 19711		
(f.2.1.3) Pamela M. Goff Heirs, Devisees, Successors or Assigns <i>(Requester will)</i>		
(f.2.1.3.1) Donald G. Goff 8945 Rhododendron Circle Lorton, VA 22079		
(f.2.1.4) Amy Weldon 231 Wintersgreen Ln Brunswick, MD 21716		
(f.2) Jerry K. Mullins, Sr. Heirs, Devisees, Successors or Assigns <i>(Requested heirship documentation from: Gracie Hess Mullins 8/13/14)</i>		
(f.2.1) Gracie Hess Mullins 1201 Redwood Ct Marco Island, FL 34145		
(f.3) Archie A. Mullens 105 Club Rd NW Lake Park, FL 33862		
(f.4) Thomas K. Mullens Heirs, Devisees, Successors or Assigns <i>(Requested heirship documentation from: Nieces Mullens 8/20/14)</i>		
(f.4.1) Thomas K. Mullens, Jr 711 Pondsicle Ct York, SC 29745		
(f.5) Marilyn Frostier Heirs, Devisees, Successors or Assigns <i>(Requested will)</i>		
(f.6) Alberta Lippen Heirs, Devisees, Successors or Assigns <i>interest to f.2 to f.5)</i>		
(g) Okie Meadows Shortridge Heirs, Devisees, Successors or Assigns		
(g.1) Richard Shortridge 299 Drews Ln Cedar Bluff, VA 24609		
(g.2) Gayle Horton 325 Kings Dr Sellsbury, NC 28144		
(g.3) Billy D. Shortridge	<i>pre-processed Okie Meadows Shortridge</i>	
(g.3.1) William M. Shortridge PO Box 874 Richlands, VA 24641		
(g.3.2) Mary Donna Altizer 270 Edgewater Dr Cedar Bluff, VA 24609		
(g.3.3) Eddie A. Shortridge 29 Possum Ln 3223 Palmyra, VA 22963		
(h) Ivory Robinson Heirs, Devisees, Successors or Assigns		
(h.1) Malcolm Thurston Robinson Heirs, Devisees, Successors or Assigns <i>(documentation pending contact with heirs)</i>		

**Exhibit B-3
Unit AW-148
Docket #VGOB 13-1217-4827-01
List of Respondents to be Pooled
(58.74 Acre Unit)**

	Net Acres in Unit	Interest in Unit
(h.1.1) Daniel F. Robinson Heirs, devisees, Successors or Assigns <i>(Requested heirship documentation from Charlotte Robinson 8/11/14)</i>		
(h.1.1.1) Charlotte L. Jamison Robinson 15312 Nobles Rd Disputanta, VA 23842		
(h.1.2) Malcolm Thurston Robinson, Jr <i>Address Unknown</i>		
(h.1.3) Elizabeth R. Robinson 11311 Genito Rd Amelia Courthouse, VA 23002		
(i) Edward Allen Meadows Heirs, devisees, Successors or Assigns <i>(Requested heirship documentation from Edward A. Meadows 8/19/14)</i>		
(i.1) Pauline R. Meadows 300 North St Richlands, VA 24641		
(i.2) Christina Gilsdorf 106 Osbiee Brook Dr Huntsville, AL 35806		
(i.3) Lois Ann Meadows Heirs, devisees, Successors or Assigns <i>(Requested heirship documentation from Lorie L. Bulter 8/14/14)</i>		
(i.3.1) Laura Butler PO Box 703 Monticello, UT 84535		
(i.3.2) Lisa Atkin <i>Address Unknown</i> St. George, UT		
(i.3.3) Matt Augustine 246 S. 75 W Farmington, UT 84026		
(i.3.4) Jason Augustine 1840 E 900S Salt Lake City, UT 84103		
(i.3.5) Mark Augustine 125 Regatta Lane Tooele, UT 84074		
(i.3.6) Megan Parks <i>Address Unknown</i> Lee, NH		
(i.4) Edward A. Meadows, Jr 269 Woodlands Ct Kingslon Springs, TN 37082		
(i.5) Delores Stinson 250 Yorktown Pl Unit A Vermillion, OH 44089		
(i.6) Dana Carlisle 7249 Highway 100 Bon Aqua, TN 37025		
(i.7) Judy Meadows Hooker Box 354 Turkey Creek Alachua, FL 32615		
(j) Margaret M. Barnes Heirs, devisees, Successors or Assigns <i>(Requested heirship documentation from Edward A. Meadows 8/19/14)</i>		

Exhibit B-3
Unit AW-146
Docket #YGOB 13-1217-4027-01
List of Respondents to be Pooled
 (26.74 Acre Unit)

	Net Acres in Unit	Interest in Unit
(x) Inez Zoe Meadows Church Heirs, devisees, Successors and issue		
<u>Tract #2A- 0.19 acres</u>		
(1) Eva Gohm Wright PO Box 512 Raven, VA 24639-0512	0.19 acres	0.3235%
<u>Tract #2C- 0.02 acres</u>		
(1) Commonwealth of Virginia Department of Transportation 870 Bonham Road Bristol, VA 24201-2002	0.02 acres	0.0340%
<u>Tract #2D- 0.06 acres</u>		
(1) Commonwealth of Virginia Department of Transportation 870 Bonham Road Bristol, VA 24201-2002	0.06 acres	0.0851%
<u>Tract #2G- 0.03 acres</u>		
(1) Commonwealth of Virginia Department of Transportation 870 Bonham Road Bristol, VA 24201-2002	0.03 acres	0.0511%
<u>Tract #2H- 0.04 acres</u>		
(1) Commonwealth of Virginia Department of Transportation 870 Bonham Road Bristol, VA 24201-2002	0.04 acres	0.0681%
<u>Tract #2S- 0.22 acres</u>		
(1) Commonwealth of Virginia Department of Transportation 870 Bonham Road Bristol, VA 24201-2002	0.22 acres	0.3745%
<u>Tract #2Y- 0.07 acres</u>		
(1) Commonwealth of Virginia Department of Transportation 870 Bonham Road Bristol, VA 24201-2002	0.07 acres	0.1192%
<u>Tract #2U- 0.05 acres</u>		
(1) Commonwealth of Virginia Department of Transportation 870 Bonham Road Bristol, VA 24201-2002	0.05 acres	0.0851%
<u>Tract #2V- 0.15 acres</u>		
(1) Commonwealth of Virginia Department of Transportation 870 Bonham Road Bristol, VA 24201-2002	0.15 acres	0.2554%

1571873

Exhibit B-3
Unit AW-148
Docket #VGOB 13-1217-4027-01
List of Respondents to be Pooled
(68.74 Acre Unit)

	Net Acres in Unit	Interest in Unit
<u>Tract #3A, 0.02 acres</u>		
(1) Cabot Oil & Gas Corporation 15376 Memorial Drive P.O. Box 4544 Houston, TX 77210-4544	0.02 acres	
(2) CNX Gas Company LLC (CBM) 1000 Consol Energy Drive Canonsburg, PA 15317	0.02 acres	0.0340%
<u>Tract #3B, 0.07 acres</u>		
(1) Thomas A. Blankenship, et al		
(a) Wiley & Marie Blankenship Heirs, Devisees, Successors or Assigns		
(a.1) Eulis Clifford Blankenship Heirs, Devisees, Successors or Assigns		
(a.1.1) Thelma Short Blankenship Heirs, Devisees, Successors or Assigns		
(a.1.1.1) Thomas Allen Blankenship 144 Lookout Rd. Richlands, VA 24641	Life Estate	
(a.1.2) Tamie Reedy PO Box 1274 Cedar Bluff, VA 24609	0.07 acres	0.1192%
<u>Tract #3C, 0.17 acres</u>		
(1) Wiley & Marie Blankenship Heirs	0.17 acres	0.2894%
(a) Eulis Clifford Blankenship Heirs, Devisees, Successors or Assigns		
(a.1) Thelma Short Blankenship Heirs, Devisees, Successors or Assigns		
(a.1.1) Thomas Allen Blankenship 144 Lookout Rd. Richlands, VA 24641	0.02 acres 1/8 of 0.17 acres	0.0362%
(a.1.2) Tamie Reedy PO Box 1274 Cedar Bluff, VA 24609	0.02 acres 1/8 of 0.17 acres	0.0362%
(b) Lena Stinson PO Box 59 Richlands, VA 24641	0.04 acres 1/4 of 0.17 acres	0.0724%
(c) Caris Blankenship Heirs, Devisees, Successors or Assigns		
(a.1) Janice Barrett 213 Straley St Marion, VA 24364	0.04 acres 1/4 of 0.17 acres	0.0724%
(d) JW Blankenship 1134 Castaberry Rd Brewton, AL 36426	0.04 acres 1/4 of 0.17 acres	0.0724%
<u>Tract #6 - 0.21 acres</u>		
(1) Lawrence Stinson Heirs, et al	0.21 acres	0.3575%

Exhibit B-3
Unit AW-146
Docket #YGOB 13-1217-4027-01
List of Respondents to be Pooled
(56.74 Acre Unit)

	Net Acres in Unit	Interest in Unit
(a) Wiley Blankenship Heirs, Devisees, Successors or Assigns		
(b) Marie Blankenship Heirs, Devisees, Successors or Assigns		
(b.1) Lawrence Stinson Heirs, Devisees, Successors or Assigns (Heirs Unknown)	0.11 acres 1/2 of 0.21 acres	0.1785%
(b.1.1) Lena Stinson PO Box 59 Richlands, VA 24641	0.11 acres 1/2 of 0.21 acres	0.1785%
TOTAL OIL & GAS ESTATE:		
Acreage in Unit Unleased	12.63	
Percentage of Unit Unleased		21.5015%

Exhibit E
Unit AM-148
Docket #YGOB 13-1217-4027-01
List of Owners/Claimants in Escrow
(55.74 Acres (inR))

	Net Acres in Unit	Interest in Unit
Tract #2A - 2.32 acres		
COAL OWNERSHIP		
(1) Southern Region Industrial Realty Corp (Coal except P3 Seam) Tr. 12 (153.17 acre tract) Pocahontas Land Corporation, Agent P. O. Box 1517 Bluefield, WV 24701	2.32 acres	3.9496%
<p><i>Southern Region Industrial Realty Corp conveyed all rights, title and interest by Special Warranty Oil & Gas Deed to Penn Virginia Oil & Gas Corporation on April 1, 2000, recorded in Buchanan County under DB508 / PG99</i></p> <p>Penn Virginia Oil & Gas Corporation</p> <p><i>Effective January 1, 2012, Penn Virginia Oil & Gas Corporation by Assignment and Bill of Sale transferred all of its rights, title and interest to "certain" properties to EverVest Energy Funds</i></p> <p>EverVest Energy Funds</p> <p><i>With an effective date of January 1, 2013, Evervest Energy Funds conveyed by Special Warranty Deed all its rights, title and interest to "certain" properties to Pardee Royalty LLC and Pardee Minerals LLC</i></p> <p>Pardee Royalty LLC and Pardee Minerals LLC P. O. Box 102804 Atlanta, GA 30368-2904</p> <p>White Wolf Energy, Inc. 300 Corporate Centre Drive Scott Depot, WV 25560 <i>(previously Anker Virginia Mining Company, Inc.)</i></p>		
(2) CNX ROPC LLC (Coal in P3 Seam only) 10545 Riverside Drive Oakwood, VA 24631	2.32 acres	
OIL & GAS OWNERSHIP		
(1) Beulah Gay Whitl 1181 Jewell Ridge Rd. Richlands, VA 24641	2.32 acres	3.9496%

Tract #2B - 7.01 acres

COAL OWNERSHIP

(1) Southern Region Industrial Realty Corp (Coal except P3 Seam) Tr. 12 (153.17 acre tract) Pocahontas Land Corporation, Agent P. O. Box 1517 Bluefield, WV 24701	7.01 acres	11.9339%
<p><i>Southern Region Industrial Realty Corp conveyed all rights, title and interest by Special Warranty Oil & Gas Deed to Penn Virginia Oil & Gas Corporation on April 1, 2000, recorded in Buchanan County under DB508 / PG99</i></p> <p>Penn Virginia Oil & Gas Corporation</p> <p><i>Effective January 1, 2012, Penn Virginia Oil & Gas Corporation by Assignment and Bill of Sale transferred all of its rights, title and interest to "certain" properties to EverVest Energy Funds</i></p> <p>EverVest Energy Funds</p> <p><i>With an effective date of January 1, 2013, Evervest Energy Funds conveyed by Special Warranty Deed all its rights, title and interest to "certain" properties to Pardee Royalty LLC and Pardee Minerals LLC</i></p> <p>Pardee Royalty LLC and Pardee Minerals LLC P. O. Box 102804 Atlanta, GA 30368-2904</p>		

Exhibit E
Unit AW-146
Docket #VGOB-13-1217-4027-01
List of Owners/Claimants in Escrow
 (58.74 Acres (Unit))

	Net Acres in Unit	Interest in Unit
White Wolf Energy, Inc. 300 Corporate Centre Drive Scott Depot, WV 25660 <i>(previously Anker Virginia Mining Company, Inc.)</i>		
(2) CNX RCPC LLC <i>(Coal in P3 Seam only)</i> 10545 Riverside Drive Oakwood, VA 24631	7.01 acres	

OIL & GAS OWNERSHIP

(1) Roger D. Hale, et ux		
(a) Maggie Florence Pruitt	Life Estate	
(b) Roger D. & Shirley Louise Hale Hale, Devises, Successors or Assigns		
(b.1) Roger Lee & Lisa Hale 1709 Farway Dr Columbia, SC 29233	7.01	11.9339%

Tract #2C - 7.40 acres

COAL OWNERSHIP

(1) Southern Region Industrial Realty Corp. <i>(Coal except P3 Seam)</i> Tr. 12 (163.17 acre tract) Pocahontas Land Corporation, Agent P. O. Box 1517 Bluefield, WV 24701	7.40 acres	12.5979%
<i>Southern Region Industrial Realty Corp. conveyed all rights, title and interest by Special Warranty Oil & Gas Deed to Pocahontas Land Corporation on April 1, 2000, recorded in Buchanan County under DB506 / PGB9</i>		
Penn Virginia Oil & Gas Corporation <i>Effective January 1, 2012, Penn Virginia Oil & Gas Corporation by Assignment and Bill of Sale transferred all of its rights, title and interest to "certain" properties to EverVest Energy Funds</i>		
EverVest Energy Funds <i>With an effective date of January 1, 2013, EverVest Energy Funds conveyed by Special Warranty Deed all its rights, title and interest to "certain" properties to Perdee Royalty LLC and Perdee Minerals LLC</i>		
Perdee Royalty LLC and Perdee Minerals LLC P. O. Box 102504 Atlanta, GA 30368-2904 White Wolf Energy, Inc. 300 Corporate Centre Drive Scott Depot, WV 25660 <i>(previously Anker Virginia Mining Company, Inc.)</i>		

(2) CNX RCPC LLC <i>(Coal in P3 Seam only)</i> 10545 Riverside Drive Oakwood, VA 24631	7.40 acres	
--	------------	--

OIL & GAS OWNERSHIP

(1) Chester Mitchell, et ux 1046 Jewell Ridge Rd Richlands, VA 24641	7.40 acres	12.5979%
--	------------	----------

Exhibit E
Unit AW-146
Docket SVGOB 13-1217-4027-01
List of Owners/Claimants in Estate
(58.74 Acre Unit)

	Net Acres in Unit	Interest in Unit
<u>Tract #2E- 0.02 acres</u>		
<u>COAL OWNERSHIP</u>		
(1) Southern Region Industrial Realty Corp. (Coal except P3 Seam) Tr. 12 (153.17 acre tract) Pocahontas Land Corporation, Agent P. O. Box 1217 Bluefield, WV 24701	0.02 acres	0.0340%
<i>Southern Region Industrial Realty Corp. conveyed all rights, title and interest by Special Warranty Oil & Gas Deed to Penn Virginia Oil & Gas Corporation on April 1, 2000, recorded in Buchanan County under DB508 / PG89</i>		
Penn Virginia Oil & Gas Corporation		
<i>Effective January 1, 2012, Penn Virginia Oil & Gas Corporation by Assignment and Bill of Sale transferred all of its rights, title and interest to "certain" properties to EverVest Energy Funds</i>		
EnerVest Energy Funds		
<i>With an effective date of January 1, 2013, EnerVest Energy Funds conveyed by Special Warranty Deed all of its rights, title and interest to "certain" properties to Pardee Royalty LLC and Pardee Minerals LLC</i>		
Pardee Royalty LLC and Pardee Minerals LLC P. O. Box 102904 Atlanta, GA 30388-2904		
White Wolf Energy, Inc. 300 Corporate Centre Drive Scott Depot, WV 25580 (previously Anker Virginia Mining Company, Inc.)		
(2) CNX RCPC LLC (Coal in P3 Seam only) 10545 Riverside Drive Oakwood, VA 24631	0.02 acres	
<u>OIL & GAS OWNERSHIP</u>		
(1) Ivory I. Brown PO Box 622 Richlands, VA 24641	0.02 acres	0.0340%

Tract #2F- 0.22 acres

<u>COAL OWNERSHIP</u>		
(1) Southern Region Industrial Realty Corp. (Coal except P3 Seam) Tr. 12 (153.17 acre tract) Pocahontas Land Corporation, Agent P. O. Box 1517 Bluefield, WV 24701	0.22 acres	0.3745%
<i>Southern Region Industrial Realty Corp. conveyed all rights, title and interest by Special Warranty Oil & Gas Deed to Penn Virginia Oil & Gas Corporation on April 1, 2000, recorded in Buchanan County under DB508 / PG89</i>		
Penn Virginia Oil & Gas Corporation		
<i>Effective January 1, 2012, Penn Virginia Oil & Gas Corporation by Assignment and Bill of Sale transferred all of its rights, title and interest to "certain" properties to EverVest Energy Funds</i>		
EnerVest Energy Funds		
<i>With an effective date of January 1, 2013, EnerVest Energy Funds conveyed by Special Warranty Deed all of its rights, title and interest to "certain" properties to Pardee Royalty LLC and Pardee Minerals LLC</i>		
Pardee Royalty LLC and Pardee Minerals LLC P. O. Box 102904 Atlanta, GA 30388-2904		

24

15716150

Exhibit E
Unit AM-148
Docket #VGOB-13-1217-027-01
List of Owners/Claimants in Escrow
(58.74 Acre Unit)

	Net Acres in Unit	Interest in Unit
White Wolf Energy, Inc. 300 Corporate Centre Drive Scott Depot, WV 25860 <i>(previously Anker Virginia Mining Company, Inc.)</i>		
(2) CNX ROPC LLC <i>(Coal in P3 Seam only)</i> 10545 Riverside Drive Oakwood, VA 24631	0.22 acres	

OIL & GAS OWNERSHIP

(1) Commonwealth of Virginia Department of Transportation 870 Bonham Road Bristol, VA 24201-2002	0.22 acres	0.3745%
---	------------	---------

Tract #1G- 0.12 acres

COAL OWNERSHIP

(1) Southern Region Industrial Realty Corp. <i>(Coal except P3 Seam)</i> Tr. 12 <i>(153.17 acre tract)</i> Potomac Land Corporation, Agent P. O. Box 1517 Bluefield, WV 24701	0.12 acres	0.2043%
---	------------	---------

Southern Region Industrial Realty Corp. conveys all rights, title and interest by Special Warranty Oil & Gas Deed to Penn Virginia Oil & Gas Corporation on April 1, 2000, recorded in Buchanan County under DB508/PG99

Penn Virginia Oil & Gas Corporation

Effective January 1, 2012, Penn Virginia Oil & Gas Corporation by Assignment and Bill of Sale transferred all of its rights, title and interest to "certain" properties to EverVest Energy Funds

EverVest Energy Funds

With an effective date of January 1, 2013, EverVest Energy Funds conveyed by Special Warranty Deed all its rights, title and interest to "certain" properties to Pardee Royalty LLC and Pardee Minerals LLC

Pardee Royalty LLC and Pardee Minerals LLC
P. O. Box 102904
Atlanta, GA 30368-2904

White Wolf Energy, Inc.
300 Corporate Centre Drive
Scott Depot, WV 25860
(previously Anker Virginia Mining Company, Inc.)

(2) CNX ROPC LLC <i>(Coal in P3 Seam only)</i> 10545 Riverside Drive Oakwood, VA 24631	0.12 acres	
--	------------	--

OIL & GAS OWNERSHIP

(1) Allen Browning, et ux PO Box 1541 Richlands, VA 24641	0.12 acres	0.2043%
---	------------	---------

Tract #2H- 0.13 acres

COAL OWNERSHIP

(1) Southern Region Industrial Realty Corp. <i>(Coal except P3 Seam)</i> Tr. 12 <i>(153.17 acre tract)</i> Potomac Land Corporation, Agent P. O. Box 1517 Bluefield, WV 24701	0.13 acres	0.2218%
---	------------	---------

Southern Region Industrial Realty Corp. conveys all rights, title and interest by Special Warranty Oil & Gas Deed to Penn Virginia Oil & Gas Corporation on April 1, 2000, recorded in Buchanan County under DB508/PG99

16016151

Exhibit E
Unit AW-146
Docket BVGOB 13-1217-4027-01
List of Owners/Claimants in Escrow
(58.74 Acre Unit)

	Net Acres to Unit	Interest In Unit
Penn Virginia Oil & Gas Corporation		
<i>Effective January 1, 2012, Penn Virginia Oil & Gas Corporation by Assignment and Bill of Sale transferred all of its rights, title and interest to "certain" properties to EverVest Energy Funds.</i>		
EnerVest Energy Funds		
<i>With an effective date of January 1, 2013, EnerVest Energy Funds conveyed by Special Warranty Deed all its rights, title and interest to "certain" properties to Pardee Royalty LLC and Pardee Minerals LLC</i>		
Pardee Royalty LLC and Pardee Minerals LLC P. O. Box 102904 Atlanta, GA 30368-2904		
White Wolf Energy, Inc. 300 Corporate Centre Drive Scott Depot, WV 25660 <i>(previously Anker Virginia Mining Company, Inc.)</i>		
(2)	CNX RCPC LLC (Coal in F3 Seam only) 10545 Riverside Drive Oakwood, VA 24631	0.13 acres
<u>OIL & GAS OWNERSHIP</u>		
(1)	Bobby W. Hale, Sr. PO Box 969 Raven, VA 24639	0.13 acres 0.2213%
<u>Tract 001 0.16 acres</u>		
<u>COAL OWNERSHIP</u>		
(1)	Southern Region Industrial Realty Corp. (Coal except F3 Seam) Tr. 12 (153.17 acre tract) Pocahontas Land Corporation, Agent P. O. Box 1517 Bluefield, WV 24701	0.16 acres 0.3064%
<i>Southern Region Industrial Realty Corp. conveyed all rights, title and interest by Special Warranty Oil & Gas Deed to Penn Virginia Oil & Gas Corporation on April 1, 2000, recorded in Buchanan County under 08508 / P 899</i>		
Penn Virginia Oil & Gas Corporation		
<i>Effective January 1, 2012, Penn Virginia Oil & Gas Corporation by Assignment and Bill of Sale transferred all of its rights, title and interest to "certain" properties to EverVest Energy Funds</i>		
EnerVest Energy Funds		
<i>With an effective date of January 1, 2013, EnerVest Energy Funds conveyed by Special Warranty Deed all its rights, title and interest to "certain" properties to Pardee Royalty LLC and Pardee Minerals LLC</i>		
Pardee Royalty LLC and Pardee Minerals LLC P. O. Box 102904 Atlanta, GA 30368 2904		
White Wolf Energy, Inc. 300 Corporate Centre Drive Scott Depot, WV 25660 <i>(previously Anker Virginia Mining Company, Inc.)</i>		
(2)	CNX RCPC LLC (Coal in F3 Seam only) 10545 Riverside Drive Oakwood, VA 24631	0.16 acres
<u>OIL & GAS OWNERSHIP</u>		
(1)	Bobby W. Hale, Sr. PO Box 969 Raven, VA 24639	0.16 acres 0.3064%

216

015716152

Exhibit E
Unit AW-146
Docket #VCOB 13-1217-4827-01
List of Owners/Claimants In Escrow
(SR 74 Acts 13-08)

	Net Acres in Unit	Interest in Unit
--	----------------------	---------------------

Tract #21- 0.23 acres

COAL OWNERSHIP

<p>(1) Southern Region Industrial Realty Corp. (Coal except P3 Seam) Tr. 12 (153.17 acre tract) Pocahontas Land Corporation, Agent P. O. Box 1517 Bluefield, WV 24701</p>	<p>0.23 acres</p>	<p>0.3916%</p>
---	-------------------	----------------

Southern Region Industrial Realty Corp. conveyed all rights, title and interest by Special Warranty Oil & Gas Deed to Penn Virginia Oil & Gas Corporation on April 1, 2000, recorded in Buchanan County under DE508 / PG99

Penn Virginia Oil & Gas Corporation

Effective January 1, 2012, Penn Virginia Oil & Gas Corporation by Assignment and Bill of Sale transferred all of its rights, title and interest to "certain" properties to EverVest Energy Funds

EverVest Energy Funds

With an effective date of January 1, 2013, EverVest Energy Funds conveyed by Special Warranty Deed all its rights, title and interest to "certain" properties to Pardee Royalty LLC and Pardee Minerals LLC

Pardee Royalty LLC and Pardee Minerals LLC
P. O. Box 102904
Atlanta, GA 30366-2904

White Wolf Energy, Inc.
300 Corporate Centre Drive
Scoal Depot, WV 25860
(previously Anker Virginia Mining Company, Inc.)

<p>(2) CNX RCP LLC (Coal in P3 Seam only) 10545 Riverside Drive Oakwood, VA 24631</p>	<p>0.23 acres</p>	
---	-------------------	--

OIL & GAS OWNERSHIP

<p>(1) James R. Estep PO Box 1541 Richlands, VA 24641</p>	<p>0.23 acres</p>	<p>0.3916%</p>
---	-------------------	----------------

Tract #22- 0.22 acres

COAL OWNERSHIP

<p>(1) Southern Region Industrial Realty Corp. (Coal except P3 Seam) Tr. 12 (153.17 acre tract) Pocahontas Land Corporation, Agent P. O. Box 1517 Bluefield, WV 24701</p>	<p>0.22 acres</p>	<p>0.3745%</p>
---	-------------------	----------------

Southern Region Industrial Realty Corp. conveyed all rights, title and interest by Special Warranty Oil & Gas Deed to Penn Virginia Oil & Gas Corporation on April 1, 2000, recorded in Buchanan County under DE508 / PG99

Penn Virginia Oil & Gas Corporation

Effective January 1, 2012, Penn Virginia Oil & Gas Corporation by Assignment and Bill of Sale transferred all of its rights, title and interest to "certain" properties to EverVest Energy Funds

EverVest Energy Funds

With an effective date of January 1, 2013, EverVest Energy Funds conveyed by Special Warranty Deed all its rights, title and interest to "certain" properties to Pardee Royalty LLC and Pardee Minerals LLC

Pardee Royalty LLC and Pardee Minerals LLC
P. O. Box 102904
Atlanta, GA 30366-2904

27

015718153

Exhibit E
Unit AW-146
Docket #YGOB 13-1217-4027-01
List of Owners/Interests in Escrow
(88.74 Acre Unit)

	Net Acres in Unit	Interest in Unit
White Wolf Energy, Inc. 300 Corporate Centre Drive Scott Depot, WV 25860 <i>(previously Arker Virginia Mining Company, Inc.)</i>		
(2) CNX RPC LLC (Coal in PG Seam only) 10545 Riverside Drive Oakwood, VA 24631	0.22 acres	
<u>OIL & GAS OWNERSHIP</u>		
(1) Buck Jewel Resources, LLC PO Box 743 Doran, VA 24612	0.22 acres	0.3745%

Tract #21 - 0.32 acres

COAL OWNERSHIP

(1) Southern Region Industrial Realty Corp. (Coal except PG Seam) Tr. 12 (153.17 acre tract) Pocahontas Land Corporation, Agent P. O. Box 1517 Bluefield, WV 24701	0.32 acres	0.5448%
--	------------	---------

Southern Region Industrial Realty Corp. conveyed all rights, title and interest by Special Warranty Oil & Gas Deed to Penn Virginia Oil & Gas Corporation on April 1, 2010, recorded in Buchanan County under DB508 / PG99

Penn Virginia Oil & Gas Corporation

Effective January 1, 2012, Penn Virginia Oil & Gas Corporation by Assignment and Bill of Sale transferred all of its rights, title and interest to "certain" properties to EverVest Energy Funds

EverVest Energy Funds

With an effective date of January 1, 2013, EverVest Energy Funds conveyed by Special Warranty Deed all its rights, title and interest to "certain" properties to Pardee Royalty LLC and Pardee Minerals LLC

Pardee Royalty LLC and Pardee Minerals LLC
P. O. Box 102904
Atlanta, GA 30368-2904

White Wolf Energy, Inc.
300 Corporate Centre Drive
Scott Depot WV 25860
(previously Arker Virginia Mining Company, Inc.)

(2) CNX RPC LLC (Coal in PG Seam only) 10545 Riverside Drive Oakwood, VA 24631	0.32 acres	
--	------------	--

OIL & GAS OWNERSHIP

(1) Glen Roberts, et al 212 Bay Rd. Richlands, VA 24841	0.32 acres	0.5448%
---	------------	---------

Tract #2M - 0.20 acres

COAL OWNERSHIP

(1) Southern Region Industrial Realty Corp. (Coal except PG Seam) Tr. 12 (153.17 acre tract) Pocahontas Land Corporation, Agent P. O. Box 1517 Bluefield, WV 24701	0.20 acres	0.3405%
--	------------	---------

Southern Region Industrial Realty Corp. conveyed all rights, title and interest by Special Warranty Oil & Gas Deed to Penn Virginia Oil & Gas Corporation on April 1, 2010, recorded in Buchanan County under DB508 / PG99

28

715-16154

Exhibit E
Unit AW-146
Docket #VGOB 13-1217-4027-01
List of Owners/Claimants in Escrow
(58.74 Acres Unit)

	Net Acres in Unit	Interest in Unit
Penn Virginia Oil & Gas Corporation		
<i>Effective January 1, 2012, Penn Virginia Oil & Gas Corporation by Assignment and Bill of Sale transferred all of its rights, title and interest to "certain" properties to EverVest Energy Funds</i>		
EverVest Energy Funds		
<i>All, on an effective date of January 1, 2013, EverVest Energy Funds conveyed by Special Warranty Deed all its rights, title and interest to "certain" properties to Pardee Royalty LLC and Pardee Minerals LLC</i>		
Pardee Royalty LLC and Pardee Minerals LLC		
P. O. Box 102894 Atlanta, GA 30386-2894		
White Wolf Energy, Inc.		
300 Corporate Centre Drive Scott Depot, WV 26060 <i>(previously Archer Virginia Mining Company, Inc.)</i>		
(2) CNX RCPC LLC (Coal in P3 Seam only)	0.20 acres	
10646 Riverside Drive Oakwood, VA 24831		
OIL & GAS OWNERSHIP		
(1) Dewey Meadows Heirs, devisees, Successors or Assigns	0.20 acres	0.3405%
<i>(Requested heirship documentation from Edward A. Meadows 8/19/14)</i>		
(a) Neve Pearl Lawson Heirs, devisees, Successors or Assigns		
<i>(List of heirs being recorded)</i>		
(a.1) Charles G. Lawson		
1885 Ames Circle E Chesapeake, VA 23321		
(b) Lonita Crawford Heirs, devisees, Successors or Assigns		
<i>(Requested heirship documentation from Melody Rehm 8/7/14)</i>		
(b.1) Helen C. Begley Heirs, devisees, Successors or Assigns		
<i>(Requested estate documentation 6/5/14)</i>		
(b.1.1) Wiley M. Begley Heirs, devisees, Successors or Assigns		
<i>(Requested estate documentation 8/2/14)</i>		
(b.1.1.1) W. Thomas Begley Heirs, devisees, Successors or Assigns		
<i>(documentation pending contact with heirs)</i>		
(b.1.1.2) Gerald W. Begley		
2522 Montague Ave Greenwood, SC 29629		
(b.2) Howard Lee Crawford Heirs, devisees, Successors or Assigns		
<i>(Requested heirship documentation from Melody Rehm 8/7/14)</i>		
(b.2.1) Dorothy Gilbert Crawford Heirs, devisees, Successors or Assigns		
<i>(Requested heirship documentation from Melody Rehm 8/7/14)</i>		
(b.2.1.1) Patrick Crawford		
1606 Old Lashmeet Rd Lashmeet, WV 24733		
(b.2.1.2) Donald Crawford		
116 Roosevelt St Beckley, WV 25801		
(b.2.1.3) Melody Rehm		
491 Kegley Treats Rd. Princeton, WV 24740		
(b.2.1.4) Susan Pacillo		
1808 Old Lashmeet Rd. Lashmeet, WV 24733		
(b.2.1.5) Irene Crawford		
PO Box 43 Athens, WV 24712		

175 AUG 155
 Exhibit E
 Unit AW-146
 Docket #VQOB 13-1217-4027-01
 List of Owners/Claimants in Escrow
 (58.74 Acre Unit)

	Net Acres In Unit	Interest in Unit
(b.2.1.6) Jody Justin Crawford Heirs, Devisees, Successors or Assigns <i>(Requested heirship documentation from Melody Rehm 8/3/14)</i>		
(c) John R. Meadows Heirs, Devisees, Successors or Assigns <i>Pre-deceased Dewey Meadows</i>		
(c.1) Morris A. Meadows Heirs, Devisees, Successors or Assigns		
(c.1.1) Ronald Brian Webb 612 Fairway Bluefield, VA 24605		
(c.2) Wilma Janis Lowe Heirs, Devisees, Successors or Assigns		
(c.2.1) Larry Lowe 12967 W. Cable Rd Peoria, AZ 85383		
(c.2.2) David Lowe 14210 W. Four Mound Rd Nine Mile Falls, WA 98026-8703		
(c.2.3) Daniel Lowe 13500 Morris Rd SE Yelm, WA 98597		
(c.2.4) Timothy Lowe 1220 Cresthaven Dr Roseville, CA 95678		
(c.2.6) Jeri Lyn Rhodes Heirs, Devisees, Successors or Assigns <i>(documentation pending contact with heirs)</i>		
(d) James Arch Meadows Heir, Devisees, Successors or Assigns <i>Pre-deceased Dewey Meadows</i>		
(d.1) Virginia Hoffecker Heirs, Devisees, Successors or Assigns <i>(documentation pending)</i>		
(d.1.1) George Hoffecker Heirs, Devisees, Successors or Assigns <i>(documentation pending)</i>		
(d.1.1.1) Ronald H. Hoffecker 518 Cindy Ln Smyrna, DE 19977		
(d.1.1.2) Robert Hoffecker 337 Lake Como Cir Smyrna, DE 19977		
(d.2) Opalf Stone Hoffman Heirs, Devisees, Successors or Assigns <i>(mailed request for probated will 8/19/14)</i>		
(d.2.1) Cheryl Stone 3019 Timber Hills Dr. Oakwood, GA 30566		
(d.2.2) Vicki Butcher 3019 Timber Hills Dr. Oakwood, GA 30566		
(d.2.3) Frances L. Stone Henry Heirs, Devisees, Successors or Assigns <i>(requested documentation from Vicki Butcher 8/19/14)</i>		
(e) Marnie Napier Heirs, Devisees, Successors or Assigns <i>Pre-deceased Dewey Meadows</i>		
(e.1) Robert Lee Napier Heirs, Devisees, Successors or Assigns <i>(Requested documentation from William N. Napier 8/15/14)</i>		
(e.1.1) Emmett Napier Heirs, Devisees, Successors or Assigns <i>(Requested documentation from William N. Napier 8/15/14)</i>		
(e.1.1.1) Robert L. Napier 1850 Woodland Circle #105 Vero Beach, FL 32967		
(e.1.1.2) William Matthew Napier 6320 25th St SW Vero Beach, FL 32968		

30

Exhibit E
 Unit AW-146
 Docket #YGOB 13-1217-4027-01
 List of Owners/Claimants in Escrow
 (58.74 Acre Unit)

	Net Acres in Unit	Interest in Unit
(e.1.1.3) Orlis Earl Napier Heirs, Devisees, Successors or Assigns <i>(Requested documentation from Deborah Napier 8/14/14)</i>		
(e.1.1.3.1) Deborah Napier 1146 15th Ave SW Vero Beach, FL 32962		
(f) Grace E. Meadows Mullens Heirs, Devisees, Successors or Assigns <i>(Requested documentation from Archie Meadows 8/12/14)</i>		
(f.1) James H. Mullens Heirs, Devisees, Successors or Assigns		<i>life estate extinguished</i>
(f.1.2) James H. Mullens, Jr. Heirs, Devisees, Successors or Assigns <i>(requested will)</i>		
(f.1.2.1) Catherine Mullens Heirs, Devisees, Successors or Assigns <i>(requested will)</i>		
(f.1.2.1.1) James H. Mullens, III 354 Third Casler Point Rd Wirtz, VA 24184		
(f.1.2.1.2) John Mullens 409 Valley Rd Newark, DE 19711		
(f.1.2.1.3) Pamela M. Goff Heirs, Devisees, Successors or Assigns <i>(requested will)</i>		
(f.1.2.1.3.1) Donald G. Goff 8943 Rhododendron Circle Lorton, VA 22079		
(f.1.2.1.4) Amy Weldon 231 Whitegreen Ln Brunswick, MD 21716		
(f.2) Jerry K. Mullins, Sr. Heirs, Devisees, Successors or Assigns <i>(Requested heirship documentation from Gracia Hess Mullins 8/13/14)</i>		
(f.2.1) Gracia Hess Mullins 1201 Redwood Ct Marco Island, FL 34145		
(f.3) Archie A. Mullens 108 Club Rd NW Lake Placid, FL 33852		
(f.4) Thomas K. Mullens Heirs, Devisees, Successors or Assigns <i>(Requested heirship documentation from Nancy Mullens 8/20/14)</i>		
(f.4.1) Thomas K. Mullens, Jr 711 Pendside Ct York, SC 29745		
(f.5) Marilyn Fraser Heirs, Devisees, Successors or Assigns <i>(requested will)</i>		
(f.6) Alberta Langan Heirs, Devisees, Successors or Assigns		<i>interest to f.2 to f.5)</i>
(g) Okie Meadows Shartridge Heirs, Devisees, Successors or Assigns		
(g.1) Richard Shartridge 259 Drums Ln Cedar Bluff, VA 24609		
(g.2) Gayle Horton 325 Kings Dr Salisbury, NC 28144		
(g.3) Billy D. Shartridge		<i>pre-deceased Okie Meadows Shartridge</i>
(g.3.1) William M. Shartridge PO Box 874 Richlands, VA 24641		

1175-16157

Exhibit E
Unit AW-146
Docket #VGOB 13-1217-0027-01
List of Owners/Claimants in Escrow
(69.74 Acre Unit)

	Net Acres in Unit	Interest in Unit
(g.3.2) Mary Donna Altizer 270 Edgewater Dr Cedar Bluff, VA 24609		
(g.3.3) Eddie A. Sheridge 29 Possum Ln 3223 Pahmyra, VA 22963		
(h) Ivory Robinson Heirs, Devisees, Successors or Assigns		
(h.1) Malcolm Thurston Robinson Heirs, Devisees, Successors or Assigns <i>(Documentation pending; contact with heirs)</i>		
(h.1.1) Daniel F. Robinson Heirs, Devisees, Successors or Assigns <i>(Requested heirship documentation from Charlotte Robinson 8/11/14)</i>		
(h.1.1.1) Charlotte L. Jamison Robinson 15312 Nobles Rd Disputanta, VA 23842		
(h.1.2) Malcolm Thurston Robinson, Jr <i>Address Unknown</i>		
(h.1.3) Elizabeth R. Robinson 11311 Genito Rd Amelia Courthouse, VA 23002		
(i) Edward Allen Meadows Heirs, Devisees, Successors or Assigns <i>(Requested heirship documentation from Edward A. Meadows 8/18/14)</i>		
(i.1) Pauline R. Meadows 300 North St Richlands, VA 24641		
(i.2) Christine Gisdorf 106 Gabies Brook Dr Huntsville, AL 35806		
(i.3) Lois Ann Meadows Heirs, Devisees, Successors or Assigns <i>(Requested heirship documentation from Lois L. Butler 8/14/14)</i>		
(i.3.1) Laura Butler PO Box 703 Monticello, UT 84535		
(i.3.2) Lisa Atkin <i>Address Unknown</i> St. George, UT		
(i.3.3) Matt Augustine 246 S. 75 W Farmington, UT 84026		
(i.3.4) Jason Augustine 1840 E 900S Salt Lake City, UT 84108		
(i.3.5) Mark Augustine 128 Regatta Lane Tocals, UT 84074		
(i.3.6) Megan Parks <i>Address Unknown</i>		

1015 716158

Exhibit E
Unit AW-146
Docket #VGOB 13-1217-4027-01
List of Owners/Claimants in Escrow
(58.74 Acre Unit)

	Net Acres in Unit	Interest in Unit
(L4) Edward A. Meadows, Jr 269 Woodlands Ct Kingston Springs, TN 37062		
(L5) Dolores Sinson 290 Yorklawn Pl Unit A Vermilion, OH 44069		
(L6) Dang Carlisle 7249 Highway 100 Bon Aqua, TN 37025		
(L7) Judy Meadows Hooker Box 354 Turkey Creek Alachua, FL 32615		
(j) Margaret M. Barnes Heirs, Devises, Successors of Assigns <i>(Requested heirship documentation from Edward A. Meadows 8/19/14)</i>		
(k) Inez Zoe Meadows Church Heirs, Devises, Successors of Assigns	no issue	

Tract #2N- 0.19 acres

COAL OWNERSHIP

- | | | |
|---|------------|---------|
| (1) Southern Region Industrial Realty Corp. (Coal except PG Seam)
Tr. 12 (153.17 acre tract)
Pocahontas Land Corporation, Agent
P. O. Box 2517
Bluefield, WV 24701 | 0.19 acres | 0.3235% |
| <i>Southern Region Industrial Realty Corp. conveyed all rights, title and interest by Special Warranty Oil & Gas Deed to Penn Virginia Oil & Gas Corporation on April 1, 2006, recorded in Buchanan County under DB526 / PG98</i> | | |
| Penn Virginia Oil & Gas Corporation | | |
| <i>Effective January 1, 2012, Penn Virginia Oil & Gas Corporation by Assignment and Bill of Sale transferred all of its rights, title and interest to "certain" properties to EverVest Energy Funds</i> | | |
| EverVest Energy Funds | | |
| <i>With an effective date of January 1, 2013, EverVest Energy Funds conveyed by Special Warranty Deed all its rights, title and interest to "certain" properties to Perdee Royalty LLC and Perdee Minerals LLC</i> | | |
| Perdee Royalty LLC and Perdee Minerals LLC
P. O. Box 102904
Atlanta, GA 30368-2904 | | |
| White Wolf Energy, Inc.
300 Corporate Centre Drive
Scott Depot, WV 25660
<i>(previously Aker Virginia Mining Company, Inc.)</i> | | |
| (2) CNX RGPC LLC (Coal in PG Seam only)
10545 Riverside Drive
Oakwood, VA 24631 | 0.19 acres | |

OIL & GAS OWNERSHIP

- | | | |
|--|------------|---------|
| (1) Eva Golts Wright
PO Box 512
Raven, VA 24639-0512 | 0.19 acres | 0.3235% |
|--|------------|---------|

Tract #2O- 0.02 acres

COAL OWNERSHIP

- | | | |
|--|------------|---------|
| (1) Southern Region Industrial Realty Corp. (Coal except PG Seam)
Tr. 12 (153.17 acre tract)
Pocahontas Land Corporation, Agent
P. O. Box 1617
Bluefield, WV 24701 | 0.02 acres | 0.0340% |
|--|------------|---------|

2015-10-15

Exhibit E
Unit AW-146
Docket #VGOB 13-1217-4027-01
List of Owners/Claimants in Escrow
 (58.74 Acres O&G)

	Net Acres in Unit	Interest in Unit
<p><i>Southern Region Industrial Realty Corp. conveyed all rights, title and interest by Special Warranty Oil & Gas Deed to Penn Virginia Oil & Gas Corporation on April 1, 2000, recorded in Buchanan County under DB552 / PG99</i></p> <p>Penn Virginia Oil & Gas Corporation</p> <p><i>Effective January 1, 2012, Penn Virginia Oil & Gas Corporation by Assignment and Bill of Sale transferred all of its rights, title and interest to "certain" properties to EverVest Energy Funds</i></p> <p>EverVest Energy Funds</p> <p><i>With an effective date of January 1, 2013, Evervest Energy Funds conveyed by Special Warranty Deed all its rights, title and interest to "certain" properties to Pardee Royalty LLC and Pardee Minerals LLC</i></p> <p>Pardee Royalty LLC and Pardee Minerals LLC P. O. Box 102904 Atlanta, GA 30388-2904</p> <p>White Wolf Energy, Inc. 300 Corporate Centre Drive Scott Depot, WV 25660 <i>(previously Anker Virginia Mining Company, Inc.)</i></p>		
(2) CNX RCPC LLC (Coal in P3 Seam only) 10545 Riverside Drive Oakwood, VA 24631	0.02 acres	
OIL & GAS OWNERSHIP		
(1) Commonwealth of Virginia Department of Transportation 870 Bonham Road Bristol, VA 24201-2002	0.02 acres	0.0340%
Tract 12P-0.65 acres		
COAL OWNERSHIP		
(1) Southern Region Industrial Realty Corp. (Coal except P3 Seam) Tr. 12 (152.17 acre tract) Pocahontas Land Corporation, Agent P. O. Box 1517 Bluefield, WV 24701	0.05 acres	0.0851%
<p><i>Southern Region Industrial Realty Corp. conveyed all rights, title and interest by Special Warranty Oil & Gas Deed to Penn Virginia Oil & Gas Corporation on April 1, 2000, recorded in Buchanan County under DB558 / PG99</i></p> <p>Penn Virginia Oil & Gas Corporation</p> <p><i>Effective January 1, 2012, Penn Virginia Oil & Gas Corporation by Assignment and Bill of Sale transferred all of its rights, title and interest to "certain" properties to EverVest Energy Funds</i></p> <p>EverVest Energy Funds</p> <p><i>With an effective date of January 1, 2013, Evervest Energy Funds conveyed by Special Warranty Deed all its rights, title and interest to "certain" properties to Pardee Royalty LLC and Pardee Minerals LLC</i></p> <p>Pardee Royalty LLC and Pardee Minerals LLC P. O. Box 102904 Atlanta, GA 30388-2904</p> <p>White Wolf Energy, Inc. 300 Corporate Centre Drive Scott Depot, WV 25660 <i>(previously Anker Virginia Mining Company, Inc.)</i></p>		
(2) CNX RCPC LLC (Coal in P3 Seam only) 10545 Riverside Drive Oakwood, VA 24631	0.05 acres	
OIL & GAS OWNERSHIP		
(1) Commonwealth of Virginia Department of Transportation 870 Bonham Road Bristol, VA 24201-2002	0.05 acres	0.0851%

34

1015 716160

Exhibit E
Unit AW-146
Docket #VGD8 13-1217-4827-01
List of Owners/Claimants in Escrow
(58.74 Acre Unit)

	Net Acres in Unit	Interest in Unit
--	----------------------	---------------------

Tract #20- 0.03 acres

COAL OWNERSHIP

- | | | |
|---|------------|---------|
| (1) Southern Region Industrial Realty Corp. (Coal except P3 Seam)
Tr. 12 (153.17 more feet)
Pocahontas Land Corporation, Agent
P. O. Box 1517
Bluefield, WV 24701 | 0.03 acres | 0.0511% |
|---|------------|---------|

Southern Region Industrial Realty Corp. conveyed all rights, title and interest by Special Warranty Oil & Gas Deed to Penn Virginia Oil & Gas Corporation on April 1, 2000, recorded in Buchanan County under DB508 / PG98

Penn Virginia Oil & Gas Corporation

Effective January 1, 2012, Penn Virginia Oil & Gas Corporation by Assignment and Bill of Sale transferred all of its rights, title and interest to "certain" properties to EverVest Energy Funds

EverVest Energy Funds

With an effective date of January 1, 2013, EverVest Energy Funds conveyed by Special Warranty Deed all its rights, title and interest to "certain" properties to Pardee Royalty LLC and Pardee Minerals LLC

Pardee Royalty LLC and Pardee Minerals LLC
P. O. Box 102904
Atlanta, GA 30368-2904

White Wolf Energy, Inc.
300 Corporate Centre Drive
Scott Depot, WV 26060
(previously Anker Virginia Mining Company, Inc.)

- | | | |
|--|------------|--|
| (2) CNX RCPC LLC (Coal in P3 Seam, only)
10645 Riverside Drive
Oakwood, VA 24631 | 0.03 acres | |
|--|------------|--|

OIL & GAS OWNERSHIP

- | | | |
|---|------------|---------|
| (1) Commonwealth of Virginia
Department of Transportation
870 Bonham Road
Bristol, VA 24201-2002 | 0.03 acres | 0.0511% |
|---|------------|---------|

Tract #21- 0.04 acres

COAL OWNERSHIP

- | | | |
|---|------------|---------|
| (1) Southern Region Industrial Realty Corp. (Coal except P3 Seam)
Tr. 12 (163.17 more feet)
Pocahontas Land Corporation, Agent
P. O. Box 1517
Bluefield, WV 24701 | 0.04 acres | 0.0661% |
|---|------------|---------|

Southern Region Industrial Realty Corp. conveyed all rights, title and interest by Special Warranty Oil & Gas Deed to Penn Virginia Oil & Gas Corporation on April 1, 2000, recorded in Buchanan County under DB508 / PG98

Penn Virginia Oil & Gas Corporation

Effective January 1, 2012, Penn Virginia Oil & Gas Corporation by Assignment and Bill of Sale transferred all of its rights, title and interest to "certain" properties to EverVest Energy Funds

EverVest Energy Funds

With an effective date of January 1, 2013, EverVest Energy Funds conveyed by Special Warranty Deed all its rights, title and interest to "certain" properties to Pardee Royalty LLC and Pardee Minerals LLC

Pardee Royalty LLC and Pardee Minerals LLC
P. O. Box 102904
Atlanta, GA 30368-2904

White Wolf Energy, Inc.
300 Corporate Centre Drive
Scott Depot, WV 26060
(previously Anker Virginia Mining Company, Inc.)

35

015716161

Exhibit E
Unit AW-146
Docket #VGOE 13-121-4027-01
List of Owners/Claimants in Escrow
(St. 74 Acre Unit)

		Net Acres in Unit	Interest in Unit
(2)	CNX RCPC LLC (Coal in PG Seam only) 10545 Riverside Drive Oakwood, VA 24631	0.04 acres	

OIL & GAS OWNERSHIP

(1)	Commonwealth of Virginia Department of Transportation 870 Bonham Road Bristol, VA 24201-2002	0.04 acres	0.0581%
-----	--	------------	---------

Tract #25- 0.22 acres

COAL OWNERSHIP

(1)	Southern Region Industrial Realty Corp (Coal except PG Seam) <i>Tr. 12 (153.17 acre tract)</i> Pocahontas Land Corporation, Agent P. O. Box 1517 Bluefield, WV 24701	0.22 acres	0.3745%
-----	---	------------	---------

Southern Region Industrial Realty Corp. conveyed all rights, title and interest by Special Warranty Oil & Gas Deed to Penn Virginia Oil & Gas Corporation on April 1, 2000, recorded in Buchanan County under DD509/PQ99

Penn Virginia Oil & Gas Corporation

Effective January 1, 2012, Penn Virginia Oil & Gas Corporation by Assignment and Bill of Sale transferred all of its rights, title and interest to "certain" properties to EverVest Energy Funds

EverVest Energy Funds

With an effective date of January 1, 2013, EverVest Energy Funds conveyed by Special Warranty Deed all its rights, title and interest to "certain" properties to Pardee Royalty LLC and Pardee Minerals LLC

	Pardee Royalty LLC and Pardee Minerals LLC P. O. Box 102904 Atlanta, GA 30368-2904	0.22 acres	
--	---	------------	--

White Wolf Energy, Inc.
 300 Corporate Centre Drive
 Scott Depot, WV 25660
(previously Anker Virginia Mining Company, Inc.)

(2)	CNX RCPC LLC (Coal in PG Seam only) 10545 Riverside Drive Oakwood, VA 24631		
-----	--	--	--

OIL & GAS OWNERSHIP

(1)	Commonwealth of Virginia Department of Transportation 870 Bonham Road Bristol, VA 24201-2002	0.22 acres	0.3745%
-----	--	------------	---------

Tract #27- 0.07 acres

COAL OWNERSHIP

(1)	Southern Region Industrial Realty Corp. (Coal except PG Seam) <i>Tr. 12 (153.17 acre tract)</i> Pocahontas Land Corporation, Agent P. O. Box 1517 Bluefield, WV 24701	0.07 acres	0.1182%
-----	--	------------	---------

Southern Region Industrial Realty Corp. conveyed all rights, title and interest by Special Warranty Oil & Gas Deed to Penn Virginia Oil & Gas Corporation on April 1, 2000, recorded in Buchanan County under DS508/PQ99

Penn Virginia Oil & Gas Corporation

Effective January 1, 2012, Penn Virginia Oil & Gas Corporation by Assignment and Bill of Sale transferred all of its rights, title and interest to "certain" properties to EverVest Energy Funds

EverVest Energy Funds

With an effective date of January 1, 2013, EverVest Energy Funds conveyed by Special Warranty Deed all its rights, title and interest to "certain" properties to Pardee Royalty LLC and Pardee Minerals LLC

115 16162
Exhibit E
Unit AW-146
Docket #VGOB 13-1217-4827-01
List of Owners/Claimants In Esrow
 (58.74 Acres Unit)

	Net Acres In Unit	Interest in Unit
<p>Pardee Royalty LLC and Pardee Minerals LLC P. O. Box 102904 Atlanta, GA 30368-2904</p> <p>White Wolf Energy, Inc. 300 Corporate Centre Drive Scott Depot, WV 25560 <i>(previously Anker Virginia Mining Company, Inc.)</i></p>		
(2) CNX RCPC LLC (Coal in P3 Seam only) 10545 Riverside Drive Oakwood, VA 24631	0.07 acres	
<u>OIL & GAS OWNERSHIP</u>		
(1) Commonwealth of Virginia Department of Transportation 870 Bonham Road Bristol, VA 24201-2002	0.07 acres	0.1192%
<u>Tract #21U-0.09 acres</u>		
<u>COAL OWNERSHIP</u>		
(1) Southern Region Industrial Realty Corp. (Coal except P3 Seam) Tr. 12 (153.17 acre tract) Pocahontas Land Corporation, Agent P. O. Box 1517 Bluefield, WV 24701	0.05 acres	0.0851%
<p><i>Southern Region Industrial Realty Corp. conveyed all rights, title and interest by Special Warranty Oil & Gas Deed to Penn Virginia Oil & Gas Corporation on April 1, 2000, recorded in Buchanan County under DR506/PG59</i></p> <p>Penn Virginia Oil & Gas Corporation</p> <p><i>Effective January 1, 2012, Penn Virginia Oil & Gas Corporation by Assignment and Bill of Sale transferred all of its rights, title and interest to "certain" properties to Evervest Energy Funds</i></p> <p>Evervest Energy Funds</p> <p><i>With an effective date of January 1, 2013, Evervest Energy Funds conveyed by Special Warranty Deed all its rights, title and interest to "certain" properties to Pardee Royalty LLC and Pardee Minerals LLC</i></p> <p>Pardee Royalty LLC and Pardee Minerals LLC P. O. Box 102904 Atlanta, GA 30368-2904</p> <p>White Wolf Energy, Inc. 300 Corporate Centre Drive Scott Depot, WV 25560 <i>(previously Anker Virginia Mining Company, Inc.)</i></p>		
(2) CNX RCPC LLC (Coal in P3 Seam only) 10545 Riverside Drive Oakwood, VA 24631	0.05 acres	
<u>OIL & GAS OWNERSHIP</u>		
(1) Commonwealth of Virginia Department of Transportation 870 Bonham Road Bristol, VA 24201-2002	0.05 acres	0.0851%
<u>Tract #21V-0.15 acres</u>		
<u>COAL OWNERSHIP</u>		
(1) Southern Region Industrial Realty Corp. (Coal except P3 Seam) Tr. 12 (153.17 acre tract) Pocahontas Land Corporation, Agent P. O. Box 1517 Bluefield, WV 24701	0.15 acres	0.2554%
<p><i>Southern Region Industrial Realty Corp. conveyed all rights, title and interest by Special Warranty Oil & Gas Deed to Penn Virginia Oil & Gas Corporation on April 1, 2000, recorded in Buchanan County under DR508/PG59</i></p>		

015716160

Exhibit E
Unit AW-146
Docket #VGOB 13-1217-4827-01
List of Owners/Claimants in Escrow
(58.74 Acres Unit)

	Net Acres in Unit	Interest in Unit
Penn Virginia Oil & Gas Corporation		
<i>Effective January 1, 2012, Penn Virginia Oil & Gas Corporation by Assignment and Bill of Sale transferred all of its rights, title and interest to "certain" properties to EverVest Energy Funds</i>		
EverVest Energy Funds		
<i>With an effective date of January 1, 2013, EverVest Energy Funds conveyed by Special Warranty Deed all its rights, title and interest to "certain" properties to Pardee Royalty LLC and Pardee Minerals LLC</i>		
Pardee Royalty LLC and Pardee Minerals LLC P. O. Box 102904 Atlanta, GA 30368-2904		
White Wolf Energy, Inc. 300 Corporate Centre Drive Scott Depot, WV 26680 <i>(previously Arker Virginia Mining Company, Inc.)</i>		
(2)	0.15 acres	
CNX RCPC LLC (One in F3 Seem only) 10545 Riverside Drive Oakwood, VA 24631		
<u>OIL & GAS OWNERSHIP</u>		
(1)	0.15 acres	0.2554%
Commonwealth of Virginia Department of Transportation 870 Bohannan Road Bristol, VA 24201-2002		
<u>Tract 83B, 0.07 acres</u>		
<u>COAL OWNERSHIP</u>		
(1)	0.07 acres	0.1192%
CONSOL Amcote Mining Company, LLC <i>Faraday Tract 154 (21.85 acres)</i> 10545 Riverside Drive Oakwood, VA 24631		
<u>OIL & GAS OWNERSHIP</u>		
(1)		
Thomas A. Blankenship, et al		
(a) Wiley & Mare Blankenship Heirs, Devises, Successors or Assigns		
(a.1) Eulis Clifford Blankenship Heirs, Devises, Successors or Assigns		
(a.1.1) Thelma Short Blankenship Heirs, Devises, Successors or Assigns		
(a.1.1.1) Thomas Allan Blankenship 144 Lookout Rd. Richlands, VA 24641		
	1/8 Estate	
(a.1.2) Tamiie Reedy PO Box 1274 Cedar Bluff, VA 24609		
	0.07 acres	0.1182%
<u>Tract 83C, 0.17 acres</u>		
<u>COAL OWNERSHIP</u>		
(1)	0.17 acres	0.2894%
CONSOL Amcote Mining Company, LLC <i>Faraday Tract 154 (21.85 acres)</i> 10545 Riverside Drive Oakwood, VA 24631		
<u>OIL & GAS OWNERSHIP</u>		
(1)	0.17 acres	0.2894%
Wiley & Mare Blankenship Heirs		
(a) Eulis Clifford Blankenship Heirs, Devises, Successors or Assigns		

Exhibit E
 Unit AW-146
 Docket #VGOB 13-12-17-4027-01
 List of Owners/Claimants in Escrow
 (50.74 Acre Unit)

	Net Acres in Unit	Interest in Unit
(a.1) Thelma Short Blankenship Heirs, Devisees, Successors or Assigns		
(a.1.1) Thomas Allen Blankenship 144 Lookout Rd. Richlands, VA 24641	0.02 acres 1/8 of 0.17 acres	0.0362%
(a.1.2) Tarnia Reedy PO Box 1274 Cedar Bluff, VA 24609	0.02 acres 1/8 of 0.17 acres	0.0362%
(b) Lena Stinson PO Box 58 Richlands, VA 24641	0.04 acres 1/4 of 0.17 acres	0.0724%
(c) Carrie Blankenship Heirs, Devisees, Successors or Assigns		
(c.1) Janice Barrett 213 Staley St Merion, VA 24354	0.04 acres 1/4 of 0.17 acres	0.0724%
(d) JW Blankenship 1134 Casteberry Rd Brewton, AL 36426	0.04 acres 1/4 of 0.17 acres	0.0724%

Tract #5 - 0.21 acres

COAL OWNERSHIP

(1) CONSOL Amonate Mining Company, LLC Faraday Tract 200 (84.55 acres) 10545 Riverside Drive Oakwood, VA 24631	0.21 acres	0.3575%
---	------------	---------

OIL & GAS OWNERSHIP

(1) Lawrence Stinson Heirs, et al	0.21 acres	0.3575%
(a) Willy Blankenship Heirs, Devisees, Successors or Assigns		
(b) Marie Blankenship Heirs, Devisees, Successors or Assigns		
(b.1) Lawrence Stinson Heirs, Devisees, Successors or Assigns (Heirs Unknown)	0.11 acres 1/2 of 0.21 acres	0.1788%
(b.1.1) Lena Stinson PO Box 58 Richlands, VA 24641	0.11 acres 1/2 of 0.21 acres	0.1788%

TOTAL ACRES IN ESCROW:

Acres in Unit 19.6400
 Percentage of Unit

INSTRUMENT #150003160
 RECORDED IN THE CLERK'S OFFICE OF
 TAZEWELL COUNTY ON
 OCTOBER 24, 2015 AT 04:04PM
 TAMMY B. ALLISON, CLERK
 RECORDED BY - MLT

1. Name
 2. Address
 3. City
 4. State
 5. Zip

Account No.	Account Name	Account Address
10001	John Doe	123 Main St, New York, NY 10001
10002	Jane Smith	456 Elm St, Los Angeles, CA 90001
10003	Bob Johnson	789 Oak St, Chicago, IL 60601
10004	Alice Brown	101 Pine St, Houston, TX 77001
10005	Charlie White	202 Cedar St, Phoenix, AZ 85001
10006	Diana Green	303 Birch St, San Antonio, TX 78101
10007	Frank Black	404 Maple St, San Diego, CA 92101
10008	Grace King	505 Walnut St, Dallas, TX 75201
10009	Henry Lee	606 Spruce St, San Jose, CA 95101
10010	Ivy Hill	707 Ash St, Austin, TX 78701
10011	Jack King	808 Hickory St, Fort Worth, TX 76101
10012	Karen Lee	909 Sycamore St, San Francisco, CA 94101
10013	Leo Hill	1010 Dogwood St, Columbus, OH 43201
10014	Mia King	1111 Redwood St, Indianapolis, IN 46201
10015	Noah Hill	1212 Magnolia St, Jacksonville, FL 32201
10016	Olivia Hill	1313 Cypress St, San Luis Obispo, CA 93401
10017	Peter Hill	1414 Juniper St, Little Rock, AR 72201
10018	Quinn Hill	1515 Fir St, Wichita, KS 67201
10019	Rachel Hill	1616 Hemlock St, Bismarck, ND 58101
10020	Sam Hill	1717 Spruce St, Des Moines, IA 50301
10021	Tina Hill	1818 Cedar St, Lincoln, NE 68501
10022	Uma Hill	1919 Birch St, Madison, WI 53701
10023	Victor Hill	2020 Pine St, Omaha, NE 68101
10024	Wendy Hill	2121 Oak St, Oklahoma City, OK 73101
10025	Xavier Hill	2222 Elm St, Reno, NV 89501
10026	Yvonne Hill	2323 Maple St, Salt Lake City, UT 84101
10027	Zoe Hill	2424 Walnut St, Sacramento, CA 95801
10028	Adam Hill	2525 Spruce St, Springfield, MA 01101
10029	Bella Hill	2626 Cedar St, Worcester, MA 01601
10030	Carl Hill	2727 Birch St, Hartford, CT 06101
10031	Dora Hill	2828 Pine St, Bridgeport, CT 06601
10032	Eugene Hill	2929 Oak St, Waterbury, CT 06701
10033	Fiona Hill	3030 Elm St, Meriden, CT 06450
10034	George Hill	3131 Maple St, Danbury, CT 06810
10035	Helen Hill	3232 Walnut St, Stamford, CT 06901
10036	Ivan Hill	3333 Spruce St, Norwalk, CT 06851
10037	Jane Hill	3434 Cedar St, Milford, CT 06455
10038	Karl Hill	3535 Birch St, Shelton, CT 06484
10039	Laura Hill	3636 Pine St, Westport, CT 06880
10040	Martin Hill	3737 Oak St, Stratford, CT 06424
10041	Nancy Hill	3838 Elm St, Middletown, CT 06457
10042	Oscar Hill	3939 Maple St, Meriden, CT 06450
10043	Peter Hill	4040 Walnut St, Danbury, CT 06810
10044	Quinn Hill	4141 Spruce St, Westport, CT 06880
10045	Rachel Hill	4242 Cedar St, Middletown, CT 06457
10046	Sam Hill	4343 Birch St, Meriden, CT 06450
10047	Tina Hill	4444 Pine St, Danbury, CT 06810
10048	Uma Hill	4545 Oak St, Westport, CT 06880
10049	Victor Hill	4646 Elm St, Middletown, CT 06457
10050	Wendy Hill	4747 Maple St, Meriden, CT 06450
10051	Xavier Hill	4848 Walnut St, Danbury, CT 06810
10052	Yvonne Hill	4949 Spruce St, Westport, CT 06880
10053	Zoe Hill	5050 Cedar St, Middletown, CT 06457

RECEIVED BY THE CLERK OF THE DISTRICT COURT IN THE COUNTY OF...
 DATE...
 BY...
 (Signature)