

BEFORE THE VIRGINIA GAS AND OIL BOARD

PETITIONER: CNX Gas Company LLC

DIVISION OF GAS AND OIL

DOCKET NO: VGOB 00-1017-0830-03

RELIEF SOUGHT: (1) DISBURSEMENT FROM ESCROW REGARDING TRACT(S) 1B (2) AND AUTHORIZATION FOR DIRECT PAYMENT OF ROYALTIES

HEARING DATE: December 15, 2015

DRILLING UNIT: FF24

BUCHANAN COUNTY, VIRGINIA

PETITION FOR ORDER OF DISBURSEMENT OF ESCROW FUNDS

1. Petitioner and its counsel

Petitioner is CNX Gas Company LLC, 627 Claypool Hill Mall Road, Cedar Bluff, VA 24609, (276) 596-5075. Petitioner's counsel is Mark A. Swartz, Hillard & Swartz, LLP, 122 Capital Street, Suite 201, Charleston, WV 25301.

2. Relief Sought

(1) the disbursement of escrowed funds heretofore deposited with the Board's Escrow Agent, attributable to Tract 1B, as depicted upon the annexed table; and (2) authorization to begin paying royalties directly to the following parties: Pamela J. Keene, Jamie H. Hale & Jeffery C. Hale.

3. Legal Authority

Va. Code Ann. § 45.1-361.1 et seq., 4 VAC 25-160-140., and relevant Virginia Gas and Oil Board Orders ("Board") heretofore promulgated pursuant to law.

4. Type of Well(s)

Coalbed Methane

5. Factual basis for relief requested

Affidavit from Torch Oil & Gas Company dated August 5, 2015 stating they have no legal claim to CBM royalties based on the current state of Virginia law, therefore 100% of the royalty will be paid to the oil and gas owners, namely Pamela J. Keene, Jamie H. Hale and Jeffery C. Hale. The Designated Operator to pay royalties directly to the persons identified in Exhibit EE annexed hereto and the annexed Table, further, specifies how said royalties are to be divided and paid.

6. Attestation

The foregoing Petition to the best of my knowledge, information, and belief is true and correct.

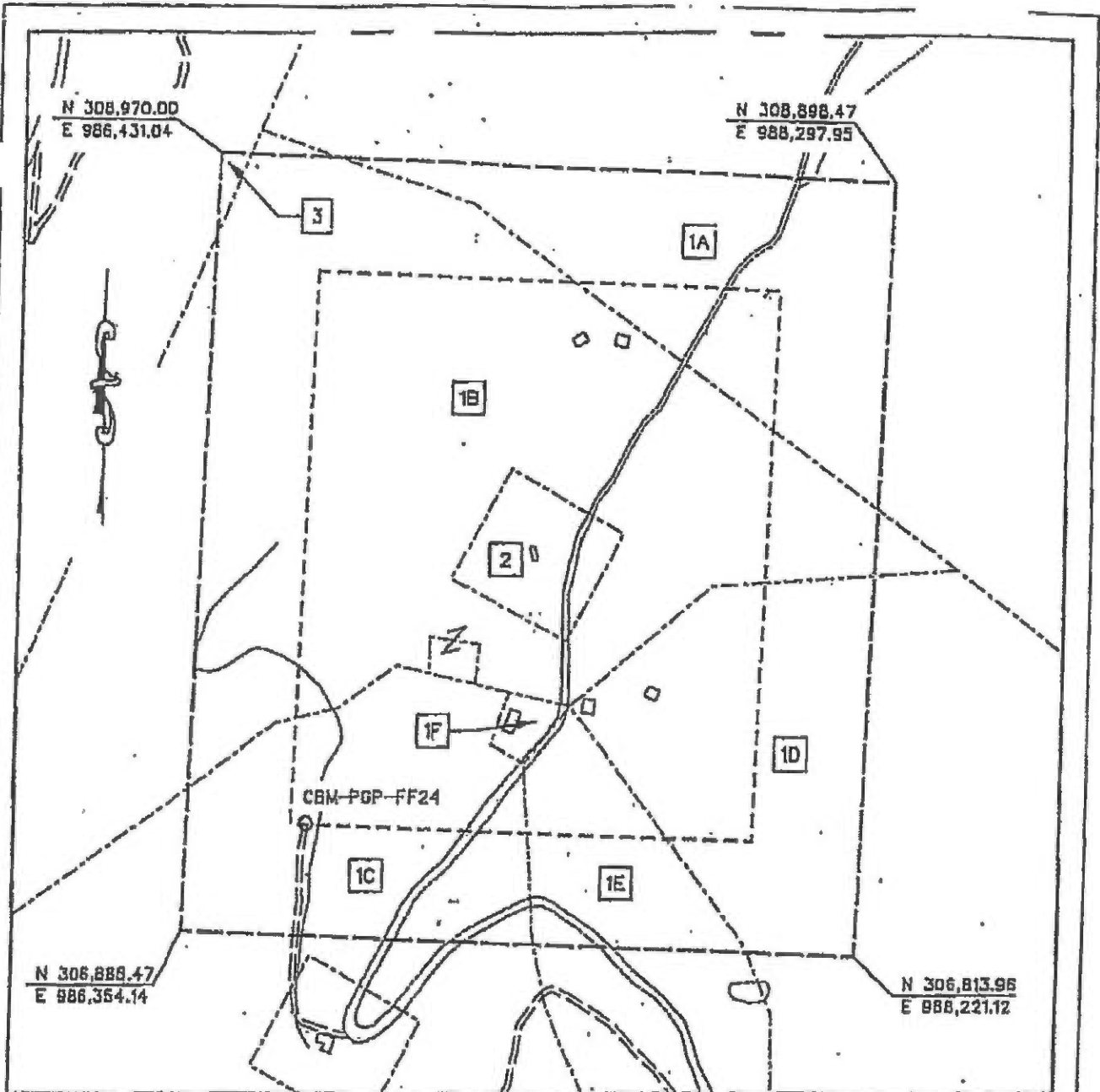



EXHIBIT A
OAKWOOD FIELD UNIT FF-24
FORCE POOLING
VG08-00-1017-0330

Company Peachontas Gas Partnership Well Name and Number UNIT FF24
 Tract No. _____ Elevation _____ Quadrangle Keen Mountain
 County Buchanan District Hurricane Scale: 1" = 400' Date 9/12/00
 This plat is a new plat X ; an updated plat _____ ; or a final plat _____

Form DGD-00-7
 Rev. 9/91


 Licensed Professional Engineer or Licensed Land Surveyor

198-03
 (Affix Seal)

POCAHONTAS GAS PARTNERSHIP

Unit FF-24

Tract Identifications

- 1A. Hugh MacRae Land Trust - TR 9 - Coal
Consolidation Coal Company - Below Tiller coal Leased
Permac, Inc. - Tiller and above coal Leased
Pocahontas Gas Partnership - CBM Leased
Ellen Fletcher, et al - Oil & Gas
Floyd Blankenship Jr. - Surface
13.20 acres 14.78328%
- 1B. Hugh MacRae Land Trust - TR 9 - Coal
Consolidation Coal Company - Below Tiller coal Leased
Permac, Inc. - Tiller and above coal Leased
Pocahontas Gas Partnership - CBM Leased
Carlos Hale Heirs - Surface, Oil & Gas
40.87 acres 45.77220%
- 1C. Hugh MacRae Land Trust - TR 9 - Coal
Consolidation Coal Company - Below Tiller coal Leased
Permac, Inc. - Tiller and above coal Leased
Pocahontas Gas Partnership - CBM Leased
Pocahontas Gas Partnership - Surface, Oil & Gas
13.99 acres 14.99608%
- 1D. Hugh MacRae Land Trust - TR 9 - Coal
Consolidation Coal Company - Below Tiller coal Leased
Permac, Inc. - Tiller and above coal Leased
Pocahontas Gas Partnership - CBM Leased
Arnold S. Hale - Surface, Oil & Gas
13.21 acres 14.79449%
- 1E. Hugh MacRae Land Trust - TR 9 - Coal
Consolidation Coal Company - Below Tiller coal Leased
Permac, Inc. - Tiller and above coal Leased
Pocahontas Gas Partnership - CBM Leased
Pocahontas Gas Partnership - Surface, Oil & Gas
5.12 acres 5.73412%
- 1F. Hugh MacRae Land Trust - TR 9 - Coal
Consolidation Coal Company - Below Tiller coal Leased
Permac, Inc. - Tiller and above coal Leased
Pocahontas Gas Partnership - CBM Leased
Larry Hale - Oil & Gas
0.53 acres 0.59357%
2. Carlos Hale Heirs - Fee
2.75 acres 3.07985%

POCAHONTAS GAS PARTNERSHIP

Unit FF-24

Tract Identifications

3. Buckhorn Coal Mining - Tr. 7 - Coal, Oil & Gas
Consolidation Coal Company - Below Tiller coal Leased
- Permac, Inc. - Tiller and above coal Leased
Pocahontas Gas Partnership - CBM Leased
0.22 acres 0.24639%

Exhibit E
Unit FF-24
Docket #VGOB-00-1017-0830-03
List of Respondents that require escrow
(89.29 Acre Unit)

	Acres in Unit	Interest in Unit
--	------------------	---------------------

Tract #1A - 13.20 acres

COAL OWNERSHIP

(1) Hugh Macrae Land Trust, Tr.9 c/o Alan Siegel Esq Gump, Strauss, Akin LLP 1 Bryant Park New York, NY 10036-6715	1.65 acres 1/8 of 13.20 acres	1.8479%
--	----------------------------------	---------

By Assignment and Bill of Sale, HMLT devised all of its right, title and interest (other than "Excluded Assets") to Torch Energy Advisors Inc. effective September 4, 1991 and recorded in Buchanan County under DB474 / PG384.

Torch Oil & Gas Company
c/o Sue Ann Craddock
670 Dona Ana Road SW
Deming, NM 88030

OIL & GAS OWNERSHIP

The ownership listed below is currently being reviewed and documentation is being requested to verify title.

(2) Laura Hale Boyd Heirs, Devisees, Successors or Assigns, et al. (1/8 int.)	1.65 acres 1/8 of 13.20 acres	1.8479%
(a) Leah Vernie Baldwin Heirs, Devisees, Successors or Assigns		
(a.1) Veiva Marie Charles 2066 Watkins St Grundy, VA 24614	0.0125 acres 1/132 of 1.65 acres	0.0140%
(a.2) Opal Mattie Hunt 263 Donna Avenue Morgantown, WV 26505	0.0125 acres 1/132 of 1.65 acres	0.0140%
(a.3) Pauline Baldwin 5931 Berkshire Ct. Alexandria, VA 22303	0.0125 acres 1/132 of 1.65 acres	0.0140%
(a.4) Leah Mae Mullins	<i>Interest to James Curtis Baldwin by deed of gift</i>	
(a.5) Beulah Diane Boyd 1124 Beulah Land Rd Vansant, VA 24656	0.0125 acres 1/132 of 1.65 acres	0.0140%
(a.6) Laura Virginia Manier 4022 Leemaster Dr Vansant, VA 24656	0.0125 acres 1/132 of 1.65 acres	0.0140%
(a.7) Henry Nathan Baldwin, Jr. 403 Surface Dr Vansant, VA 24656	0.0125 acres 1/132 of 1.65 acres	0.0140%
(a.8) Judy Elizabeth Hagy PO Box 104 Vansant, VA 24656	0.0125 acres 1/132 of 1.65 acres	0.0140%
(a.9) Gary Raymond Baldwin Heirs Devisees, Successors or Assigns		
(a.9.1) Jody Baldwin 341 Pennsylvania Ave Salem, VA 24153	0.0125 acres 1/132 of 1.65 acres	0.0140%
(a.10) Bradley Dean Baldwin 1124 Beulah Land Rd. Vansant, VA 24656	0.0125 acres 1/132 of 1.65 acres	0.0140%

Exhibit E
Unit FF-24
Docket #VGOB-00-1017-0830-03
List of Respondents that require escrow
(89.29 Acre Unit)

	Acres in Unit	Interest in Unit
(a.11) James Curtis Baldwin 1261 Baldwin Rd. Vansant, VA 24656	0.0292 acres 7/396 of 1.65 acres	0.0327%
(a.12) Samuel Marcus Baldwin, II	<i>Interest to James Curtis Baldwin by deed of gift</i>	
(a.13) Brandon Scott Baldwin P.O. Box 592 Vansant, VA 24656	0.0042 acres 1/396 of 1.65 acres	0.0047%
(a.14) Samantha Leah Baldwin 1947 Little Prater Grundy, VA 24614	0.0042 acres 1/396 of 1.65 acres	0.0047%
(b) Lizzie Trula Greenwood 4518 Maple Grove Road Hampstead, MD 21074	0.1500 acres 1/11 of 1.65 acres	0.1680%
(c) Ada Nell Stiltner Heirs, Devisees, Successors or Assigns		
(c.1) Patricia G. Rice Rt.1 Box 425 Vansant, VA 24656	0.0250 acres 1/66 of 1.65 acres	0.0280%
(c.2) Teresa Church 917 Russell Fork River Rd. Haysi, VA 24256	0.0250 acres 1/66 of 1.65 acres	0.0280%
(c.3) Shelia Miller 4136 Bloomingdale Rd Kingsport, TN 37660	0.0250 acres 1/66 of 1.65 acres	0.0280%
(c.4) Vickie Viers Rt.1 Box 425A Vansant, VA 24656	0.0250 acres 1/66 of 1.65 acres	0.0280%
(c.5) Terry Boyd Rt.1 Box 425A Vansant, VA 24656	0.0250 acres 1/66 of 1.65 acres	0.0280%
(c.6) Wayne Stiltner Rt.1 Box 425A Vansant, VA 24656	0.0250 acres 1/66 of 1.65 acres	0.0280%
(d) Marcus Boyd 853 J E Evans Ave. Smithville, TN 37166	0.1500 acres 1/11 of 1.65 acres	0.1680%
(e) Ireson Boyd Heirs, Devisees, Successors or Assigns		
(e.1) Hassie C. Boyd 236 Greenacres Dr. Smithville, TN 37166	0.1500 acres 1/11 of 1.65 acres	0.1680%
(f) Charles Milton Boyd Heirs, Devisees, Successors or Assigns		
(f.1) Annie Boyd Heirs, Devisees, Successors or Assigns		
(f.1.1) Lester Boyd Box 182 Vansant, VA 24656	0.0250 acres 1/66 of 1.65 acres	0.0280%
(f.1.2) Helen Viola Coleman 4522 Lovers Gap Rd Vansant, VA 24656	0.0250 acres 1/66 of 1.65 acres	0.0280%

Exhibit E
Unit FF-24
Docket #VGOB-00-1017-0830-03
List of Respondents that require escrow
(89.29 Acre Unit)

	Acres in Unit	Interest in Unit
(f.1.3) Betty Perkins 5632 Leemaster Dr. Vansant, VA 24656	0.0250 acres 1/66 of 1.65 acres	0.0280%
(f.1.4) Peggy Tiller 3742 Leemaster Dr Vansant, VA 24656	0.0250 acres 1/66 of 1.65 acres	0.0280%
(f.1.5) Joan B. Boyd 4055 Leemaster Dr. Vansant, VA 24656	0.0250 acres 1/66 of 1.65 acres	0.0280%
(f.1.6) Barbara Evans 1685 Peach Grove Avenue Harrisonburg, VA 22801	0.0250 acres 1/66 of 1.65 acres	0.0280%
(g) Mary Boyd Cook Heirs, Devisees, Successors or Assigns		
(g.1) Edward Cook Heirs, Devisees, Successors or Assigns		
(g.1.1) Nancy Cook, widow 1032 E. Breckenridge Ferndale, MI 48220	0.0375 acres 1/44 of 1.65 acres	0.0420%
(g.2) Lloyd Cook Rt.5 Box 535 Grundy, VA 24614	0.0375 acres 1/44 of 1.65 acres	0.0420%
(g.3) Willard Cook Heirs, Devisees, Successors or Assigns		
(g.3.1) Samantha Rose Levine 6228 E. Owens Ave. Las Vegas, NV 89110	0.0188 acres 1/88 of 1.65 acres	0.0210%
(g.3.2) Greg E. Cook 966 Cherry Blossom Ct. Highlands Ranch, CO 80126	0.0188 acres 1/88 of 1.65 acres	0.0210%
(g.4) Ercil Cook Heirs, Devisees, Successors or Assigns		
(g.4.1) Mark Cook PO Box 1732 Honaker, VA 24260	0.0125 acres 1/132 of 1.65 acres	0.0140%
(g.4.2) Ercil Cook, Jr. 401 Chalan Guma Yuus Court Sinaja, Guam 96926	0.0125 acres 1/132 of 1.65 acres	0.0140%
(g.4.3) Ursula Cook <i>Address Unknown</i>	0.0125 acres 1/132 of 1.65 acres	0.0140%
(h) Marion Boyd, Jr. Heirs, Devisees, Successors or Assigns		
(h.1) Sandra Boyd Street P.O. Box 595 Vansant, VA 24656	0.0375 acres 1/44 of 1.65 acres	0.0420%
(h.2) Larry Ireson Boyd PO Box 265 Vansant, VA 24656	0.0375 acres 1/44 of 1.65 acres	0.0420%
(h.3) Sherry Boyd Stacy P.O. Box 980 Vansant, VA 24656	0.0375 acres 1/44 of 1.65 acres	0.0420%

Exhibit E
Unit FF-24
Docket #VGOB-00-1017-0830-03
List of Respondents that require escrow
(89.29 Acre Unit)

	Acres in Unit	Interest in Unit
(h.4) Rodney Boyd HCR Box 29H Grundy, VA 24614	0.0375 acres 1/44 of 1.65 acres	0.0420%
(i) Ardue Guy Boyd Heirs, Devisees, Successors or Assigns		
(i.1) Marshall Boyd 4797 Hayden Crest Drive Hilliard, OH 43026	0.0125 acres 1/132 of 1.65 acres	0.0140%
(i.2) Thelma Boyd Lester 1012 Destiny Rd Big Rock, VA 24603	0.0125 acres 1/132 of 1.65 acres	0.0140%
(i.3) Ferrell Boyd 3117 Leemaster Dr Vansant, VA 24656	0.0125 acres 1/132 of 1.65 acres	0.0140%
(i.4) James H. Boyd 5810 Deskins Rd Vansant, VA 24656	0.0125 acres 1/132 of 1.65 acres	0.0140%
(i.5) Anna Lou Boyd Colley 3631 Murphy Rd. Vansant, VA 24656	0.0125 acres 1/132 of 1.65 acres	0.0140%
(i.6) Estil Boyd Heirs, Devisees, Successors or Assigns		
(i.6.1) Katherine Boyd 116 Villa Ln Taylorsville, NC 28681	0.0125 acres 1/132 of 1.65 acres	0.0140%
(i.7) Charles Boyd Rt.1 Box 578-A Vansant, VA 24656	0.0125 acres 1/132 of 1.65 acres	0.0140%
(i.8) William P. Boyd Rt.2 Box 464 Vansant, VA 24656	0.0125 acres 1/132 of 1.65 acres	0.0140%
(i.9) David G. Boyd Box 54 Vansant, VA 24656	0.0125 acres 1/132 of 1.65 acres	0.0140%
(i.10) Steve Boyd Rt.1 Box 415 Vansant, VA 24656	0.0125 acres 1/132 of 1.65 acres	0.0140%
(i.11) Robert G. Boyd 1082 Ardue & Jane Rd. Vansant, VA 24656	0.0125 acres 1/132 of 1.65 acres	0.0140%
(i.12) Carlie B. Clevinger Heirs, Devisees, Successors or Assigns		
(i.12.1) Donald Clevinger 404 Dark Run Rd Elliston, VA 24087	0.0063 acres 1/264 of 1.65 acres	0.0070%
(i.12.2) Franklin Clevinger Rt.1 Box 503A Vansant, VA 24656	0.0063 acres 1/264 of 1.65 acres	0.0070%
(3) James D. Rasnake PO Box 1914 Honaker, VA 24260	0.3000 acres 2/11 of 1.65 acres	0.3360%

Exhibit E
Unit FF-24
Docket #VGOB-00-1017-0830-03
List of Respondents that require escrow
(89.29 Acre Unit)

	Acres in Unit	Interest in Unit
--	------------------	---------------------

Tract #1F - 0.53 acres

COAL OWNERSHIP

(1) Hugh Macrae Land Trust, Tr.9 c/o Alan Siegel Esq Gump, Strauss, Akin LLP 1 Bryant Park New York, NY 10036-6715	0.53 acres	0.5936%
--	------------	---------

CBM Royalty Owner (Claim from the Coal Estate Owner):

Torch Oil & Gas Company
c/o Sue Ann Craddock
670 Dona Ana Road SW
Deming, NM 88030

OIL & GAS OWNERSHIP

The ownership listed below is currently being reviewed and documentation is being requested to verify title.

(1) Larry Hale 1910 Breckenridge Rd Oakwood, VA 24631	0.53 acres	0.5936%
---	------------	---------

Exhibit EE
Unit FF-24
Docket #VGOB 00-1017-0830-03
List of Respondents with Royalty Split Agreements or Court Orders

	Net Acres in Unit	Interest in Unit	Percent of Escrow
--	----------------------	---------------------	----------------------

Tract #1A - 13.20 acres

COAL OWNERSHIP

(1) Hugh Macrae Land Trust, Tr.9 c/o Alan Siegel Esq Gump, Strauss, Akin LLP 1 Bryant Park New York, NY 10036-6715	11.55 acres 7/8 of 13.20 acres	12.9354%	n/a
--	-----------------------------------	----------	-----

By Assignment and Bill of Sale, HMLT devised all of its right, title and interest (other than "Excluded Assets") to Torch Energy Advisors Inc. effective September 4, 1991 and recorded in Buchanan County under DB474 / PG384.

Torch Oil & Gas Company
c/o Sue Ann Craddock
670 Dona Ana Road SW
Deming, NM 88030

OIL & GAS OWNERSHIP

(1) EE & E Fletcher Enterprises c/o Eddie Fletcher 3652 Garden Creek Road Rowe, VA 24646 <i>(previously Ellen Fletcher)</i>	11.55 acres 7/8 of 13.20 acres	12.9354%	n/a
---	-----------------------------------	----------	-----

Tract #1B - 40.87 acres

COAL OWNERSHIP

(1) Hugh Macrae Land Trust, Tr.9 c/o Alan Siegel Esq Gump, Strauss, Akin LLP 1 Bryant Park New York, NY 10036-6715	40.87 acres	45.7722%	
--	-------------	----------	--

By Assignment and Bill of Sale, HMLT devised all of its right, title and interest (other than "Excluded Assets") to Torch Energy Advisors Inc. effective September 4, 1991 and recorded in Buchanan County under DB474 / PG384.

Torch Oil & Gas Company
c/o Sue Ann Craddock
670 Dona Ana Road SW
Deming, NM 88030

OIL & GAS OWNERSHIP

*Affidavit from Torch Oil & Gas Co., dated August 5, 2015 stating they make no claim to the CBM due to the current state of law
The owners listed below are Plaintiffs in Case No: 1:10-cv59*

(1) Jeffery C. Hale, et al <i>(aka Carlos Henry Hale Heirs)</i>	40.87 acres	45.7722%		
<i>Per will, her interest is to be divided equally among her 3 children. (DOD 10/3/2014)</i>				
(a) Lorene Hale Heirs, Devises, Successors or Assigns (1/3)				
(a.1) Pamela Jo Keene 3707 Garden Creek Road Rowe, VA 24646	4.54 acres 1/9 of 40.87 acres	5.0858%	10.5485%	-100%
(a.2) Jamie Henry Hale 1901 Lum Hollow Road Haysi, VA 24256	4.54 acres 1/9 of 40.87 acres	5.0858%	10.5485%	-100%
(a.3) Jeffery Carlos Hale 1926 Zacks Fork Road Lenoir, NC 28645	4.54 acres 1/9 of 40.87 acres	5.0858%	10.5485%	-100%
(b) Pamela Jo Keene 3707 Garden Creek Road Rowe, VA 24646	9.08 acres 2/9 of 40.87 acres	10.1716%	21.0969%	-100%
(c) Jamie Henry Hale 1901 Lum Hollow Road Haysi, VA 24256	9.08 acres 2/9 of 40.87 acres	10.1716%	21.0969%	-100%
(d) Jeffery Carlos Hale 1926 Zacks Fork Road Lenoir, NC 28645	9.08 acres 2/9 of 40.87 acres	10.1716%	21.0969%	-100%

Exhibit EE
Unit FF-24
Docket #VGOB 00-1017-0830-03
List of Respondents with Royalty Split Agreements or Court Orders

	Net Acres in Unit	Interest in Unit	Percent of Escrow
--	----------------------	---------------------	----------------------

Tract #1C - 13.39 acres

COAL OWNERSHIP

(1) Hugh Macrae Land Trust, Tr.9 c/o Alan Siegel Esq Gump, Strauss, Akin LLP 1 Bryant Park New York, NY 10036-6715	13.39 acres	14.9961%	n/a
--	-------------	----------	-----

By Assignment and Bill of Sale, HMLT devised all of its right, title and interest (other than "Excluded Assets") to Torch Energy Advisors Inc. effective September 4, 1991 and recorded in Buchanan County under DB474 / PG384.

Torch Oil & Gas Company
c/o Sue Ann Craddock
670 Dona Ana Road SW
Deming, NM 88030

OIL & GAS OWNERSHIP

(1) CNX Gas Company LLC 627 Claypool Hill Mall Rd Cedar Bluff, VA 24609 <i>(Previously Pocahontas Gas Partnership)</i>	13.39 acres	14.9961%	n/a
---	-------------	----------	-----

Tract #1D - 13.21 acres

COAL OWNERSHIP

(1) Hugh Macrae Land Trust, Tr.9 c/o Alan Siegel Esq Gump, Strauss, Akin LLP 1 Bryant Park New York, NY 10036-6715	13.21 acres	14.7945%	n/a
--	-------------	----------	-----

By Assignment and Bill of Sale, HMLT devised all of its right, title and interest (other than "Excluded Assets") to Torch Energy Advisors Inc. effective September 4, 1991 and recorded in Buchanan County under DB474 / PG384.

Torch Oil & Gas Company
c/o Sue Ann Craddock
670 Dona Ana Road SW
Deming, NM 88030

OIL & GAS OWNERSHIP

(1) Arnold S. Hale Heirs, Devises, Successors or Assigns	13.21 acres	14.7879%	
(a) Jane Hale (widow) P.O. Box 223 Mavisdale, VA 24627 <i>(Conveyed by Deed of Gift dated August 9, 2010 to Linda Dye and Tony R. Hale)</i>	4.40 1/3 of 13.21 acres	4.9293%	n/a
(b) Linda Kay Dye 6282 Swords Creek Road Swords Creek, VA 24649	4.40 1/3 of 13.21 acres	4.9293%	n/a
(c) Tony R. Hale PO Box 3 Mavisdale, VA 24627	4.40 1/3 of 13.21 acres	4.9293%	n/a

NOTE: Jane Hale received a check for 100% of the Disbursement from First Bank & Trust
Deed of gift was received after the disbursement petition was filed and approved by the Board on 8/17/10.
Direct payment of future royalties will be paid 1/3 each to the owners as listed above.

Tract #1E - 5.12 acres

COAL OWNERSHIP

(1) Hugh Macrae Land Trust, Tr.9 c/o Alan Siegel Esq Gump, Strauss, Akin LLP 1 Bryant Park New York, NY 10036-6715	5.12 acres	5.7341%	n/a
--	------------	---------	-----

By Assignment and Bill of Sale, HMLT devised all of its right, title and interest (other than "Excluded Assets") to Torch Energy Advisors Inc. effective September 4, 1991 and recorded in Buchanan County under DB474 / PG384.

Exhibit EE
Unit FF-24
Docket #VGOB 00-1017-0830-03
List of Respondents with Royalty Split Agreements or Court Orders

	Net Acres in Unit	Interest in Unit	Percent of Escrow
Torch Oil & Gas Company c/o Sue Ann Craddock 670 Dona Ana Road SW Deming, NM 88030			
<u>OIL & GAS OWNERSHIP</u>			
(1) CNX Gas Company LLC 627 Claypool Hill Mall Rd Cedar Bluff, VA 24609 <i>(Previously Pocahontas Gas Partnership)</i>	5.12 acres	5.7341%	<i>n/a</i>


AFFIDAVIT OF MAILING

COMMONWEALTH OF VIRGINIA
COUNTY OF **BUCHANAN**

Applicant: CNX Gas Company LLC
Relief Sought: Disbursement Petition for FF24
VGOB: 00-1017-0830-03


I, Anita D. Duty, after being duly sworn upon oath, state as follows:

1. I am the Pooling Supervisor for CNX Land Resources, Inc. and am responsible for the notification process required by Va. Code Ann. §45.1-361.19 of the Code of Virginia and 4VAC25-160-40.
2. That on November 12, 2015 a true and correct copy of the Notice of Hearing and Exhibits were mailed, via certified mail return receipt requested, based upon information and belief, the names and last-known addresses, where such addresses are known, of the parties owning an interest in this cause are set forth and attached hereto.
3. Notice of this cause has therefore been served by mail pursuant to the applicable statutes and rules of the Board.


Anita D. Duty
Pooling Supervisor
for CNX Land LLC

STATE OF WEST VIRGINIA
COUNTY OF MERCER, TO-WIT:

TAKEN, SUBSCRIBED AND SWORN to before me this 4th day of December,
2015.


Notary Public

My commission expires: Apr. 19, 2023



CERTIFICATION OF NOTICE
CNX Gas Company LLC

Unit FF24
VGOB 00-1017-0830-03
Disbursement

Last Name	First Name	MAILED	RECEIPT #	Received
Hale	Jeffery C	11/13/2015	7009168000010891 1366	11/17/2015
Hale	Jamie	11/13/2015	7009168000010891 1359	11/17/2015
Keene	Pamela J	11/13/2015	7009168000010891 1342	11/18/2015
Shaver	Jen	11/13/2015	7009168000010891 1373	11/18/2015

Courtesy copy

SENDER: COMPLETE THIS SECTION	COMPLETE THIS SECTION ON DELIVERY
<ul style="list-style-type: none"> Complete items 1, 2, and 3. Also complete item 4 if Restricted Delivery is desired. Print your name and address on the reverse so that we can return the card to you. Attach this card to the back of the mailpiece, or on the front if space permits. 	<p>A. Signature <input checked="" type="checkbox"/> Agent <input checked="" type="checkbox"/> Addressee</p> <p>B. Received by (Printed Name) <input checked="" type="checkbox"/> Agent P Justice</p> <p>C. Date of Delivery 11-18-15</p> <p>D. Is delivery address different from item 1? <input type="checkbox"/> Yes If YES, enter delivery address below: <input type="checkbox"/> No</p>
1. Article Addressed to:	
Pamela Jo Keene 3707 GARDEN CREEK RD Rowe VA 24646	
	3. Service Type <input checked="" type="checkbox"/> Certified Mail <input type="checkbox"/> Express Mail <input type="checkbox"/> Registered <input type="checkbox"/> Return Receipt for Merchandise <input type="checkbox"/> Insured Mail <input type="checkbox"/> C.O.D.
	4. Restricted Delivery? (Extra Fee) <input type="checkbox"/> Yes
<p>Article Number: 7009 1680 0001 0891 1342 EE24 FF24 FF25</p> <p>PS Form 3811, February 2004 Domestic Return Receipt Disb 102595-02-M-1540</p>	

SENDER: COMPLETE THIS SECTION	COMPLETE THIS SECTION ON DELIVERY
<ul style="list-style-type: none"> Complete items 1, 2, and 3. Also complete item 4 if Restricted Delivery is desired. Print your name and address on the reverse so that we can return the card to you. Attach this card to the back of the mailpiece, or on the front if space permits. 	<p>A. Signature <input type="checkbox"/> Agent <input checked="" type="checkbox"/> Addressee</p> <p>B. Received by (Printed Name) <input type="checkbox"/> Agent Jeffery Hale</p> <p>C. Date of Delivery</p> <p>D. Is delivery address different from item 1? <input type="checkbox"/> Yes If YES, enter delivery address below: <input type="checkbox"/> No</p>
1. Article Addressed to:	
Jeffery Carlos Hale 1926 ZACKS FORK RD LENOIR NC 28645-7665	
	3. Service Type <input checked="" type="checkbox"/> Certified Mail <input type="checkbox"/> Express Mail <input type="checkbox"/> Registered <input type="checkbox"/> Return Receipt for Merchandise <input type="checkbox"/> Insured Mail <input type="checkbox"/> C.O.D.
	4. Restricted Delivery? (Extra Fee) <input type="checkbox"/> Yes
<p>Article Number: 7009 1680 0001 0891 1366 EE 14 FF24 FF25</p> <p>PS Form 3811, February 2004 Domestic Return Receipt Disb 102595-02-M-1540</p>	

SENDER: COMPLETE THIS SECTION	COMPLETE THIS SECTION ON DELIVERY
<ul style="list-style-type: none"> Complete items 1, 2, and 3. Also complete item 4 if Restricted Delivery is desired. Print your name and address on the reverse so that we can return the card to you. Attach this card to the back of the mailpiece, or on the front if space permits. 	<p>A. Signature <input type="checkbox"/> Agent <input checked="" type="checkbox"/> Addressee</p> <p>B. Received by (Printed Name) <input type="checkbox"/> Agent Jamie Hale</p> <p>C. Date of Delivery 11-17-15</p> <p>D. Is delivery address different from item 1? <input type="checkbox"/> Yes If YES, enter delivery address below: <input checked="" type="checkbox"/> No</p>
1. Article Addressed to:	
Jamie Henry Hale 1901 LUM HOLLOW RD HAYSI VA 24256-5271	
	3. Service Type <input checked="" type="checkbox"/> Certified Mail <input type="checkbox"/> Express Mail <input type="checkbox"/> Registered <input type="checkbox"/> Return Receipt for Merchandise <input type="checkbox"/> Insured Mail <input type="checkbox"/> C.O.D.
	4. Restricted Delivery? (Extra Fee) <input type="checkbox"/> Yes
<p>Article Number: 7009 1680 0001 0891 1359 EE 24 FF24 FF25</p> <p>PS Form 3811, February 2004 Domestic Return Receipt Disb 102595-02-M-1540</p>	



USPS Tracking®



[Customer Service >](#)
Have questions? We're here to help.



[Get Easy Tracking Updates >](#)
Sign up for My USPS.

Tracking Number: 70091680000108911373

Updated Delivery Day: Wednesday, November 18, 2015

Product & Tracking Information

Postal Product:

Features:
Certified Mail™

DATE & TIME

STATUS OF ITEM

LOCATION

November 18, 2015 , 12:50 pm

Delivered

ABINGDON, VA 24210

Your item was delivered at 12:50 pm on November 18, 2015 in ABINGDON, VA 24210.

November 18, 2015 , 9:06 am

Available for Pickup

ABINGDON, VA 24212

November 18, 2015 , 9:05 am

Arrived at Unit

ABINGDON, VA 24210

November 16, 2015 , 4:37 am

Departed USPS Facility

KNOXVILLE, TN 37950

November 15, 2015 , 11:35 pm

Arrived at USPS Facility

KNOXVILLE, TN 37950

November 14, 2015 , 3:28 am

Departed USPS Facility

CHARLESTON, WV 25350

November 13, 2015 , 10:09 pm

Arrived at USPS Facility

CHARLESTON, WV 25350

Available Actions

[Text Updates](#)

[Email Updates](#)

Track Another Package

Tracking (or receipt) number

70091680000108911373

[Track It](#)

Manage Incoming Packages

Track all your packages from a dashboard.
No tracking numbers necessary.

[Sign up for My USPS >](#)



Exhibit J
Unit FF24 Escrow Account Reconciliation
VGOB 00-1017-0830

CNX Deposit Information		Escrow Bank Data									
6/7/2011	100363	\$469.41	\$3.54	\$62.93	(\$12.03)	\$0.00	\$0.18	(\$31.24)	\$23.38	\$144,904.18	(\$1.39)
7/19/2011	858	\$499.10	\$3.72	\$65.15	(\$12.08)	\$0.00		(\$21.39)	\$35.40	\$145,438.58	(\$1.39)
8/9/2011	2651	\$495.72	\$3.83	\$62.25	(\$12.12)	\$0.00		(\$47.43)	\$6.53	\$145,940.93	(\$1.39)
9/19/2011	4168	\$513.01	\$5.61	\$60.71	(\$12.16)	\$0.00		(\$28.90)	\$25.26	\$146,477.81	(\$1.39)
10/13/2011	6546	\$496.79	\$4.74	\$64.19	(\$12.21)	\$0.00		(\$44.78)	\$11.94	\$146,987.93	(\$1.39)
11/14/2011	8957	\$403.42	\$4.54	\$62.97	(\$12.25)	\$0.00		(\$37.71)	\$17.55	\$147,408.90	(\$1.39)
12/15/2011	10393	\$401.36	\$4.85	\$66.56	(\$12.28)	\$0.00		(\$26.66)	\$22.47	\$147,847.34	(\$1.39)
1/18/2012	11988	\$342.69	\$5.30	\$66.98	(\$12.32)	\$0.00		(\$49.79)	\$10.17	\$148,195.59	(\$1.39)
2/20/2012	13720	\$327.04	\$4.10	\$62.13	(\$12.35)	\$0.00		(\$25.64)	\$28.24	\$148,550.87	(\$1.39)
3/20/2012	15298	\$271.13	\$4.47	\$66.36	(\$12.38)	\$0.00		(\$20.81)	\$37.66	\$148,859.64	(\$1.39)
4/20/2012	16939	\$196.69	\$3.29	\$65.20	(\$12.41)	\$0.00		(\$26.22)	\$27.86	\$149,082.80	(\$1.39)
5/21/2012	18486	\$165.05	\$2.26	\$65.51	(\$12.44)	\$0.00		(\$10.63)	\$44.72	\$149,290.57	(\$1.39)
6/20/2012	19721	\$123.65	\$1.97	\$65.14	(\$12.42)	\$0.00		(\$17.00)	\$37.67	\$149,453.28	(\$1.39)
7/25/2012	24045	\$109.62	\$2.27	\$62.86	(\$12.45)	\$0.00		(\$10.97)	\$41.71	\$149,494.99	(\$1.39)
8/23/2012	0214000082	\$155.35	\$2.45	\$56.60	(\$12.46)	\$0.00		(\$55.82)	\$9.83	\$149,453.28	(\$1.39)
9/24/2012	0214001192	\$204.94	\$1.85	\$52.41	(\$12.48)	\$0.00		(\$18.51)	(\$9.23)	\$149,750.73	(\$1.39)
10/22/2012	0214005359	\$225.30	\$1.85	\$52.34	(\$12.48)	\$0.00		(\$14.82)	\$26.96	\$149,777.69	(\$1.39)
11/20/2012	0214010987	\$177.78	\$1.95	\$46.87	(\$12.52)	\$0.00		(\$18.51)	\$23.20	\$150,231.13	(\$1.39)
12/19/2012	0214016259	\$242.62	\$1.91	\$41.53	(\$12.54)	\$0.00		(\$14.84)	\$21.46	\$150,430.37	(\$1.39)
1/22/2013	0214021449	\$301.18	\$1.91	\$36.70	(\$12.56)	\$0.00		(\$17.65)	\$13.25	\$150,686.24	(\$1.39)
2/20/2013	E00003823	\$308.53	\$1.62	\$33.52	(\$12.58)	\$0.00		(\$23.50)	\$12.57	\$150,999.99	(\$1.39)
3/20/2013	E00004944	\$259.96	\$1.74	\$35.72	(\$12.61)	\$0.00		(\$15.02)	(\$0.94)	\$151,307.58	(\$1.39)
4/22/2013	E00006023	\$215.38	\$1.40	\$33.99	(\$12.63)	\$0.00			\$9.83	\$151,571.37	(\$1.39)
5/21/2013	E00007199	\$260.80	\$1.36	\$35.07	(\$12.65)	\$0.00			\$22.76	\$151,809.51	(\$1.39)
6/20/2013	E00008515	\$311.92	\$1.37	\$33.93	(\$12.67)	\$0.00			\$22.76	\$151,809.51	(\$1.39)
7/22/2013	E00009900	\$332.86	\$1.46	\$35.24	(\$12.70)	\$0.00			\$7.51	\$152,094.09	(\$1.39)
8/20/2013	E00011252	\$331.55	\$1.21	\$35.96	(\$12.73)	\$0.00			\$24.00	\$152,413.52	(\$1.39)
9/20/2013	E00012551	\$292.82	\$1.13	\$34.81	(\$12.76)	\$0.00			\$23.18	\$152,788.99	(\$1.39)
10/21/2013	E00015789	\$261.71	\$1.22	\$35.94	(\$12.79)	\$0.00			\$24.44	\$153,144.98	(\$1.39)
11/19/2013	E00016865	\$242.28	\$1.23	\$33.88	(\$12.81)	\$0.00			\$23.18	\$153,463.37	(\$1.39)
12/18/2013	E00018240	\$228.63	\$1.17	\$35.54	(\$12.83)	\$0.00			\$24.37	\$153,748.45	(\$1.39)
1/21/2014	E00019575	\$179.83	\$0.60	\$36.43	(\$12.86)	\$0.00			\$23.88	\$154,265.54	(\$1.39)
2/24/2014	E00021072	\$281.80	\$0.53	\$33.37	(\$12.87)	\$0.00			\$24.17	\$154,469.54	(\$1.39)
4/22/2014	E00022432	\$432.90	\$0.64	\$37.36	(\$12.90)	\$0.00			\$21.08	\$154,772.37	(\$1.39)
5/19/2014	E00026141	\$422.86	\$0.71	\$36.21	(\$12.94)	\$0.00			\$25.10	\$155,230.37	(\$1.39)
6/20/2014	E00027762	\$361.49	\$0.80	\$38.44	(\$12.97)	\$0.00			\$23.98	\$155,677.21	(\$1.39)
7/18/2014	E00029670	\$313.05	\$0.84	\$37.20	(\$13.01)	\$0.00			\$26.27	\$156,064.97	(\$1.39)
8/21/2014	E00031423	\$375.82	\$0.93	\$38.49	(\$13.03)	\$0.00			\$26.39	\$156,403.95	(\$1.39)
9/18/2014	E00033290	\$371.93	\$0.99	\$38.51	(\$13.07)	\$0.00			\$26.53	\$156,805.26	(\$1.39)
10/20/2014	E00038674	\$296.17	\$1.02	\$36.50	(\$13.07)	\$0.00			\$24.45	\$157,203.72	(\$1.39)
11/19/2014	E00039674	\$297.50	\$1.11	\$37.37	(\$13.13)	\$0.00			\$24.45	\$157,587.91	(\$1.39)
12/22/2014	E00040470	\$302.14	\$2.37	\$30.38	(\$13.16)	\$0.00			\$25.35	\$157,903.43	(\$1.39)
1/20/2015	E00042287	\$240.69	\$7.85	\$24.25	(\$13.21)	\$0.00			\$23.62	\$158,230.55	(\$1.39)
2/19/2015	E00044303	\$307.80	\$11.13	\$16.69	(\$13.23)	\$0.00			\$19.59	\$158,552.28	(\$1.39)
3/19/2015	E00046104	\$215.45	\$14.73	\$17.35	(\$13.26)	\$0.00			\$18.89	\$158,811.86	(\$1.39)
4/21/2015	E00048023	\$175.76	\$16.11	\$10.69	(\$13.28)	\$0.00			\$14.59	\$159,134.25	(\$1.39)
5/20/2015	E00050817	\$94.89	\$19.06	\$7.89	(\$13.30)	\$0.00			\$13.52	\$159,368.52	(\$1.39)
6/30/2015		\$58.57	\$19.86	\$7.67	(\$13.31)	\$0.00			\$13.65	\$159,557.80	(\$1.39)
7/31/2015		\$19.86	\$6.98	\$6.98	(\$13.31)	\$0.00			\$12.93	\$159,678.27	(\$1.39)
8/31/2015						\$0.00			\$13.53	\$159,691.41	(\$1.39)

Exhibit J
Unit FF24 Escrow Account Reconciliation
VGOB 00-1017-0830

CNX Deposit Information		
8/24/2015	ED00056751	\$123.43
9/22/2015	ED00058680	\$173.58

Total Deposited	\$206,336.71
01 Disbursement	-\$18,245.12
02 Disbursement	-\$42,969.82
Interest and Fees	\$14,897.29
Total	\$160,019.06
September 2015 First Bank and Trust balance	\$160,020.45

Difference **-\$1.39**

Escrow Bank Data													
8/31/2015	\$123.43		\$21.03	\$3.01	(\$13.31)	\$0.00	\$0.00	\$0.00	\$0.00	\$159,826.96	\$10.73	\$159,825.57	(\$1.39)
9/30/2015	\$173.58		\$21.51	\$11.72	(\$13.32)	\$0.00	\$0.00	\$0.00	\$0.00	\$160,020.45	\$19.91	\$160,019.06	(\$1.39)
Total											\$14,897.29		