

**BEFORE THE VIRGINIA GAS AND OIL BOARD**

**PETITIONER:** CNX Gas Company LLC

**DIVISION OF GAS AND OIL**

**DOCKET NO:** VGOB 95-1024-0526-06

**RELIEF SOUGHT: (1) DISBURSEMENT FROM ESCROW REGARDING TRACT(S) A portion of 10, A portion of 15, 17, A portion of 19, 24 (2) AND AUTHORIZATION FOR DIRECT PAYMENT OF ROYALTIES**

**HEARING DATE:** December 15, 2015

**DRILLING UNIT:** VP8SGU1

**BUCHANAN COUNTY, VIRGINIA**

**PETITION FOR ORDER OF DISBURSEMENT OF ESCROW FUNDS**

**1. Petitioner and its counsel**

Petitioner is CNX Gas Company LLC, 627 Claypool Hill Mall Road, Cedar Bluff, VA 24609, (276) 596-5075. Petitioner's counsel is Mark A. Swartz, Hillard & Swartz, LLP, 122 Capital Street, Suite 201, Charleston, WV 25301.

**2. Relief Sought**

(1) the disbursement of escrowed funds heretofore deposited with the Board's Escrow Agent, attributable to Tracts 10, 15, 17, 19, & 24, as depicted upon the annexed table; and (2) authorization to begin paying royalties directly to the following parties; Mary Ann Bartram, Thelma Jean Kline, Mamie K. Cook, Nancy C. Duty, Betty Lawonne Gibson, Kathy Diane Murray, Francis C. Hinchee Stearns, James W. Huffman, Agent for W.S. Ellis Heirs, & VDOT.

**3. Legal Authority**

Va. Code Ann. § 45.1-361.1 et seq., 4 VAC 25-160-140., and relevant Virginia Gas and Oil Board Orders ("Board") heretofore promulgated pursuant to law.

**4. Type of Well(s)**

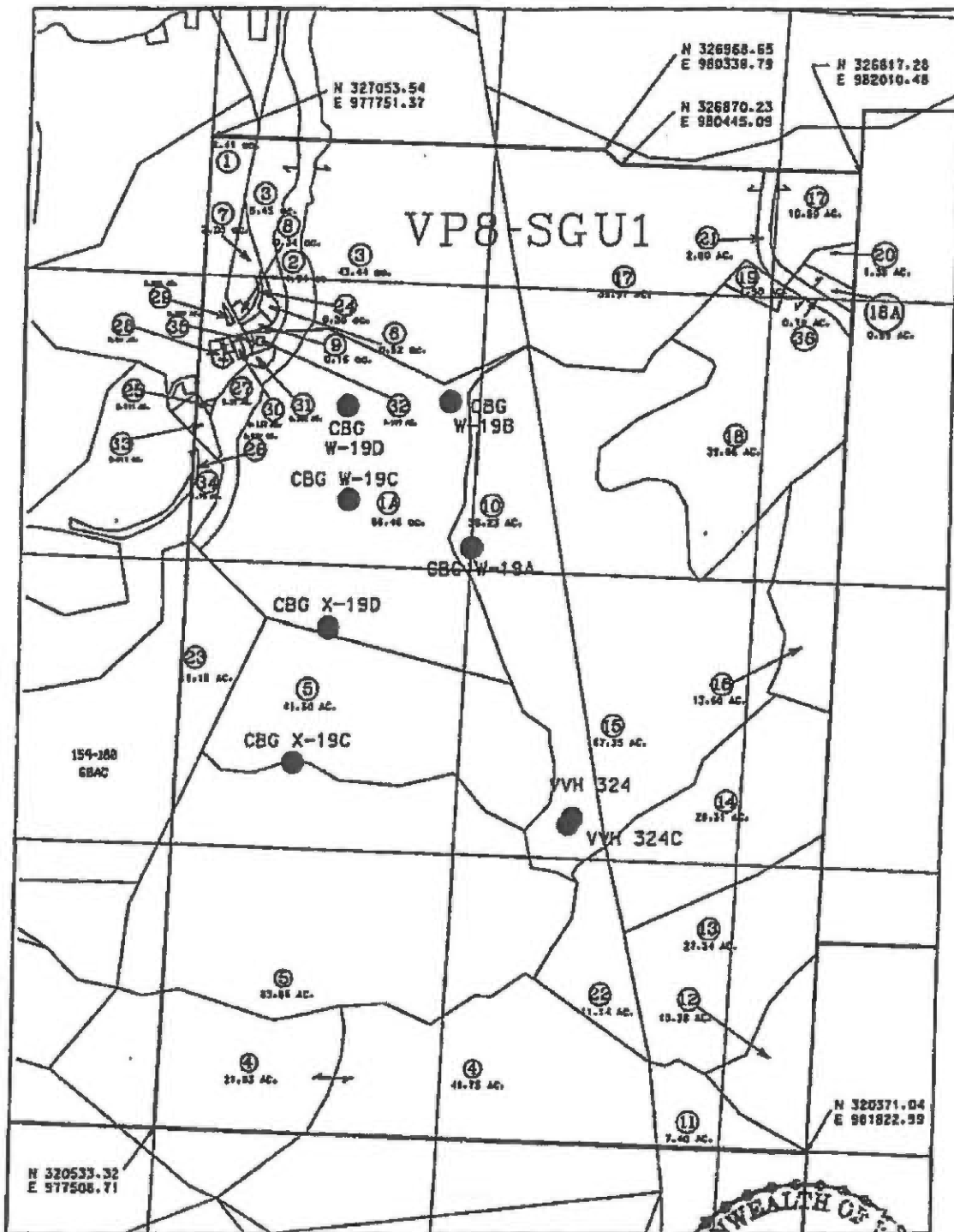
Coalbed Methane

**5. Factual basis for relief requested**

- a. James W. Huffman, Agent for W.S. Ellis Heirs is entitled to 100% of the CBM royalties awarded under Case No. CL12-294, Opinion dated March 10, 2015, Said decision allows the Applicant and Designated Operator to pay royalties directly to the person(s) identified in Exhibit EE annexed hereto and the annexed Table, further, specifies how said royalties are to be paid.
- b. Mary Ann Bartram, Thelma Jean Kline, Mamie K. Cook, Nancy C. Duty, Betty Lawonne Gibson, Kathy Diane Murray, Francis C. Hinchee Stearns, VDOT are the gas claimants in Tract 10, 15, 19, & 24 As such, is entitled to 100% of the CBM royalties now in escrow and as may be hereafter payable. See Va. Code Ann. § 45.1-361.22:2.A.
- c. That CNX Gas Company LLC has given the notice(s) required by § 45.1-361.22:2.A to all conflicting claimants identified in the above referenced pooling Order and any supplemental Orders pertaining thereto.
- d. That none of the conflicting claimants noticed have provided, within 45 days of the notice(s) given as provided in b. above, the Board, its designated agent the Director of the Division of Gas and Oil, the Operator and/or the Applicant evidence of either an agreement regarding the escrowed funds/royalties or a proceeding regarding same.
- e. That a detailed accounting in accordance with the applicable provisions of § 45.1-361.22 is submitted herewith and identified as Exhibit J.
- f. That an Exhibit identified as Table 1 is annexed hereto, and it specifies how the disbursement (s) is to be calculated and paid by the escrow agent.
- g. That Va. Code Ann. § 45.1-361.22:2.A. further provides that the Operator shall pay such royalties as may hereafter be payable directly to the gas claimant CNX Gas Company LLC and not escrow same. See Exhibit EE annexed hereto.

## **6. Attestation**

The foregoing Petition to the best of my knowledge, information, and belief is true and correct.



VGOB-95/10/24-0526  
 SEALED GOB  
 VP8SGU-1  
 EXHIBIT AA



CONSOL Inc.  
VPS-SGU1  
VGOB-95/10/24-0526  
Tract Identifications

1. Yukon Pocahontas Coal Company - Tr. 9 - Coal, Oil & Gas  
Coal Lessees  
Island Creek Coal Company - Coal below Tiller  
Jewell Smokeless Coal Company - Coal Tiller & above  
Buchanan Production Company - CBM Lessee  
8.41 acres - 1.3262%
- 1A. Yukon Pocahontas Coal Company - Tr. 9 - Coal, Oil & Gas  
Coal Lessees  
Island Creek Coal Company - Coal below Tiller  
Jewell Smokeless Coal Company - Coal Tiller & above  
Buchanan Production Company - CBM Lessee  
66.46 acres - 10.4804%
2. Landon Wyatt, et al - Tr. 218 - Coal  
Coal Lessees  
Island Creek Coal Company - Coal below Tiller  
Jewell Smokeless Coal Company - Coal Tiller & above  
Buchanan Production Company - CBM Lessee  
Norfolk Southern - Oil & Gas  
4.94 acres - 0.7790%
3. Landon Wyatt, et al - Tr. 218 - Coal  
Coal Lessees  
Island Creek Coal Company - Coal below Tiller  
Jewell Smokeless Coal Company - Coal Tiller & above  
Buchanan Production Company - CBM Lessee  
Dianna Graham - Oil & Gas  
42.96 acres - 6.7745%
4. Yukon Pocahontas Coal Company - Tr. 19 - Coal, Oil & Gas  
Coal Lessees  
Island Creek Coal Company - Coal below Tiller  
Jewell Smokeless Coal Company - Coal Tiller & above  
Buchanan Production Company - CBM Lessee  
63.58 acres - 10.0262%
5. Pobst & McGuire - Tr. 188 - Coal, Oil & Gas  
Coal Lessees  
Island Creek Coal Company - Coal below Tiller  
Jewell Smokeless Coal Company - Coal Tiller & above  
Buchanan Production Company - Oil, Gas & CBM Lessee  
125.46 acres - 19.7843%
6. Landon Wyatt, et al - Tr. 218 - Coal  
Coal Lessees  
Island Creek Coal Company - Coal below Tiller  
Jewell Smokeless Coal Company - Coal Tiller & above  
Buchanan Production Company - CBM Lessee  
Virgil Lee Hess, et al - Oil & Gas  
0.52 acres - 0.0820%
7. Landon Wyatt, et al - Tr. 218 - Coal  
Coal Lessees  
Island Creek Coal Company - Coal below Tiller  
Jewell Smokeless Coal Company - Coal Tiller & above  
Buchanan Production Company - CBM Lessee  
J.P. Ratliff - Oil & Gas  
2.03 acres - 0.3201%

CONSOL Inc.  
VPS-BGU1  
VGOR-95/10/24-0526  
Tract Identifications

8. Landon Wyatt, et al - Tr. 218 - Coal  
Coal Lessees  
Island Creek Coal Company - Coal below Tiller  
Jewell Smokeless Coal Company - Coal Tiller & above  
Buchanan Production Company - CBM Lessee  
Pauline Ratliff - Oil & Gas  
0.34 acres - 0.0536%
9. Landon Wyatt, et al - Tr. 218 - Coal  
Coal Lessees  
Island Creek Coal Company - Coal below Tiller  
Jewell Smokeless Coal Company - Coal Tiller & above  
Buchanan Production Company - CBM Lessee  
Connie Hess Street, et al - Oil & Gas  
0.16 acres - 0.0252%
10. T.R. Mullins, et al - Tr. 500 - Coal  
Coal Lessees  
Island Creek Coal Company - Coal below Tiller  
Permac, Inc. - Coal above drainage  
Gaston Cook Heirs - Oil & Gas  
36.23 acres - 5.7133%
11. Hugh MacRae Land Trust - Tr. 7 - Coal  
Coal Lessees  
Consolidation Coal Company - Coal below drainage (except P3)  
Island Creek Company - P3 Seam  
Permac, Inc. - Coal above drainage  
Consolidation Coal Company - Oil & Gas  
Pocahontas Gas Partnership - CBM\*  
7.40 acres - 1.1669%
12. Hugh MacRae Land Trust - Tr. 3 - Coal  
Coal Lessees  
Consolidation Coal Company - Coal below drainage (except P3)  
Island Creek Company - P3 Seam  
Permac, Inc. - Coal above drainage  
Consolidation Coal Company - Oil & Gas  
Pocahontas Gas Partnership - CBM\*  
10.38 acres - 1.6369%
13. Hugh MacRae Land Trust - Tr. 12 - Coal  
Coal Lessees  
Consolidation Coal Company - Coal below drainage (except P3)  
Island Creek Company - P3 Seam  
Permac, Inc. - Coal above drainage  
Pocahontas Gas Partnership - CBM\*  
Buchanan Production Company - Oil & Gas  
27.34 acres - 4.3114%
14. Hugh MacRae Land Trust - Tr. 12 - Coal  
Coal Lessees  
Consolidation Coal Company - Coal below drainage (except P3)  
Island Creek Company - P3 Seam  
Permac, Inc. - Coal above drainage  
Pocahontas Gas Partnership - CBM\*  
Buchanan Production Company - Oil & Gas  
28.31 acres - 4.4643%

CONSOL Inc.  
VPS-8501  
VGOR-95/10/24-0526  
Tract Identifications

15. Hugh MacRae Land Trust - Tr. 11 - Coal  
Coal Lessees  
Consolidation Coal Company - Coal below drainage (except P3)  
Island Creek Company - P3 Seam  
Permac, Inc. - Coal above drainage  
Pocahontas Gas Partnership - CBM\*  
Gaston Cook Heirs - Oil & Gas  
67.35 acres - 10.6207%
16. Hugh MacRae Land Trust - Tr. 11 - Coal  
Coal Lessees  
Consolidation Coal Company - Coal below drainage (except P3)  
Island Creek Company - P3 Seam  
Permac, Inc. - Coal above drainage  
Pocahontas Gas Partnership - CBM\*  
Consolidation Coal Company - Oil & Gas  
Pocahontas Gas Partnership - CBM\*  
13.60 acres - 2.1446%
17. Hugh MacRae Land Trust - Tr. 11 - Coal  
Coal Lessees  
Consolidation Coal Company - Coal below drainage (except P3)  
Island Creek Company - P3 Seam  
Permac, Inc. - Coal above drainage  
Pocahontas Gas Partnership - CBM\*  
W.S. Ellis Heirs - Oil & Gas  
50.47 acres - 7.9588%
18. Hugh MacRae Land Trust - Tr. 11 - Coal  
Coal Lessees  
Consolidation Coal Company - Coal below drainage (except P3)  
Island Creek Company - P3 Seam  
Permac, Inc. - Coal above drainage  
Pocahontas Gas Partnership - CBM\*  
Permac, Inc. - Oil & Gas  
39.66 acres - 6.2541%
19. Hugh MacRae Land Trust - Tr. 11 - Coal  
Coal Lessees  
Consolidation Coal Company - Coal below drainage (except P3)  
Island Creek Company - P3 Seam  
Permac, Inc. - Coal above drainage  
Pocahontas Gas Partnership - CBM\*  
Gaston Cook Heirs - Oil & Gas  
1.50 acres - 0.2365%
20. Hugh MacRae Land Trust - Tr. 11 - Coal  
Coal Lessees  
Consolidation Coal Company - Coal below drainage (except P3)  
Island Creek Company - P3 Seam  
Permac, Inc. - Coal above drainage  
Pocahontas Gas Partnership - CBM\*  
Consolidation Coal Company - Oil & Gas  
Pocahontas Gas Partnership - CBM\*  
1.39 acres - 0.2192%
21. Norfolk Southern - Coal, Oil & Gas  
2.52 acres - 0.3974%

CONSOL Inc.  
YPS-SGU1  
VUOB-95/10/24-0526  
Tract Identifications

22. T.R. Mullins, et al - Tr. 501 - Coal  
Coal Lessees  
Island Creek Coal Company - Coal below Tiller  
Permac, Inc. - Coal above drainage  
Buchanan Production Company - Oil & Gas  
11.14 acres - 1.7567%
23. Pobst & McGuire - Tr. 188 - Coal, Oil & Gas  
Coal Lessees  
Island Creek Coal Company - Coal below Tiller  
Jewell Smokeless Coal Company - Coal Tiller & above  
Buchanan Production Company - Oil, Gas & CBM Lessee  
11.18 acres - 1.7630%
24. Landon Wyatt, et al - Tr. 218 - Coal  
Coal Lessees  
Island Creek Coal Company - Coal below Tiller  
Jewell Smokeless Coal Company - Coal Tiller & above  
Buchanan Production Company - CBM Lessee  
Commonwealth of Virginia - Oil & Gas  
0.30 acres - 0.0473%
25. Yukon Pocahontas Coal Company - Tr. 9 - Coal, Oil & Gas  
Coal Lessees  
Island Creek Coal Company - Coal below Tiller  
Jewell Smokeless Coal Company - Coal Tiller & above  
Buchanan Production Company - Oil, Gas & CBM Lessee  
0.117 acres - 0.0185%
26. Commonwealth of Virginia - Coal, Oil & Gas  
0.172 acres - 0.0271%
27. Yukon Pocahontas Coal Company - Tr. 9 - Coal, Oil & Gas  
Coal Lessees  
Island Creek Coal Company - Coal below Tiller  
Jewell Smokeless Coal Company - Coal Tiller & above  
Buchanan Production Company - CBM Lessee  
5.37 acres - 0.8468%
28. Yukon Pocahontas Coal Company - Tr. 9 - Coal, Oil & Gas  
Coal Lessees  
Island Creek Coal Company - Coal below Tiller  
Jewell Smokeless Coal Company - Coal Tiller & above  
Buchanan Production Company - CBM Lessee  
0.54 acres - 0.0852%
29. Yukon Pocahontas Coal Company - Tr. 9 - Coal, Oil & Gas  
Coal Lessees  
Island Creek Coal Company - Coal below Tiller  
Jewell Smokeless Coal Company - Coal Tiller & above  
Buchanan Production Company - CBM Lessee  
0.096 acres - 0.0151%
30. Yukon Pocahontas Coal Company - Tr. 9 - Coal, Oil & Gas  
Coal Lessees  
Island Creek Coal Company - Coal below Tiller  
Jewell Smokeless Coal Company - Coal Tiller & above  
Buchanan Production Company - CBM Lessee  
0.137 acres - 0.0216%

CONSOL Inc.  
VPS-SGU1  
VGOB-95/10/24-0526  
Tract Identifications

31. Yukon Pocahontas Coal Company - Tr. 9 - Coal, Oil & Gas  
Coal Lessees  
Island Creek Coal Company - Coal below Tiller  
Jewell Smokeless Coal Company - Coal Tiller & above  
Buchanan Production Company - CBM Lessee  
0.392 acres - 0.0618%
32. Yukon Pocahontas Coal Company - Tr. 9 - Coal, Oil & Gas  
Coal Lessees  
Island Creek Coal Company - Coal below Tiller  
Jewell Smokeless Coal Company - Coal Tiller & above  
Buchanan Production Company - CBM Lessee  
0.057 acres - 0.0090%
33. Yukon Pocahontas Coal Company - Tr. 9 - Coal, Oil & Gas  
Coal Lessees  
Island Creek Coal Company - Coal below Tiller  
Jewell Smokeless Coal Company - Coal Tiller & above  
Buchanan Production Company - CBM Lessee  
0.817 acres - 0.1288%
34. J.P. McGlothlin Heirs - Coal, Oil & Gas  
Island Creek Coal Company - Coal below Tiller  
Jewell Smokeless Coal Company - Coal Tiller & above  
Buchanan Production Company - CBM Lessee  
1.79 acres - 0.2823%
35. Yukon Pocahontas Coal Company - Tr. 9 - Coal, Oil & Gas  
Coal Lessees  
Island Creek Coal Company - Coal below Tiller  
Jewell Smokeless Coal Company - Coal Tiller & above  
Buchanan Production Company - CBM Lessee  
0.231 acres - 0.0364%
36. Norfolk Southern - Coal, Oil & Gas  
0.79 acres - 0.1246%



Exhibit E  
 VP8SGU1  
 Docket #VGOB-95-1024-0526-06  
 List of Respondents that require escrow

	Net Acres in Unit	Interest in Unit
<b><u>Tract #2 - 4.94 acres</u></b>		
<b><u>COAL OWNERSHIP</u></b>		
(1) Harrison-Wyatt, L.L.C. (Big Axe Tr.218) P.O. Box 11000 Danville, VA 24543	4.94 acres	0.7790%
<b><u>OIL &amp; GAS OWNERSHIP</u></b>		
<b><i>Affidavit Pending</i></b>		
(1) Norfolk Southern Railway Company	4.94 acres	0.7790%
<i>If no conflict, royalties paid to:</i> Pocahontas Land Corporation Treasurer, Pocahontas Land Corporation P. O. Box 1517 Bluefield, WV 24701		
<b><u>Tract #6 - 0.52 acres</u></b>		
<b><u>COAL OWNERSHIP</u></b>		
(1) Harrison-Wyatt, L.L.C. (Big Axe Tr.218) P.O. Box 11000 Danville, VA 24543	0.52 acres	0.0820%
<b><u>OIL &amp; GAS OWNERSHIP</u></b>		
<b><i>W9 Pending</i></b>		
(1) Virgil Lee Hess, et ux Rt. 2, Box 83 Oakwood, VA 24631 <i>(identified incorrectly on Tract id as an et al)</i>	0.52 acres	0.0820%
<b><u>Tract #7 - 2.03 acres</u></b>		
<b><u>COAL OWNERSHIP</u></b>		
(1) Harrison-Wyatt, L.L.C. (Big Axe Tr.218) P.O. Box 11000 Danville, VA 24543	2.03 acres	0.3201%
<b><u>OIL &amp; GAS OWNERSHIP</u></b>		
<b><i>W9 Pending</i></b>		
(1) John P. Ratliff Rt. 2, Box 60 Oakwood, VA 24631	2.03 acres	0.3201%
<b><u>Tract #8 - 0.34 acres</u></b>		
<b><u>COAL OWNERSHIP</u></b>		
(1) Harrison-Wyatt, L.L.C. (Big Axe Tr.218) P.O. Box 11000 Danville, VA 24543	0.34 acres	0.0536%
<b><u>OIL &amp; GAS OWNERSHIP</u></b>		
<b><i>W9 Pending</i></b>		
(1) Pauline Ratliff Brown Rt. 2, Box 45 Oakwood, VA 24631	0.34 acres	0.0536%

Exhibit E  
 VP8SGU1  
 Docket #VGOB-95-1024-0526-06  
 List of Respondents that require escrow

	Net Acres in Unit	Interest in Unit
<b><u>Tract #9 - 0.16 acres</u></b>		
<b><u>COAL OWNERSHIP</u></b>		
(1) Harrison-Wyatt, L.L.C. (Big Axe Tr.218) P.O. Box 11000 Danville, VA 24543	0.16 acres	0.0252%
<b><u>OIL &amp; GAS OWNERSHIP</u></b>		
<b><i>W9 Pending</i></b>		
(1) Connie Hess Street, et ux 23759 Green Spring Rd. Abingdon, VA 24211	0.16 acres	0.0252%
<b><u>Tract #10 - 36.23 acres</u></b>		
<b><u>COAL OWNERSHIP</u></b>		
(1) T.R. Mullins, et al (39 acre Tract)	36.23 acres	5.7133%
(a) Theodore A. Mullins Heirs, Devisees, Successors or Assigns		
(a.1) Theodore Blaine Mullins 1550 Summit Drive Charleston, WV 25302	4.03 acres 1/9 of 36.23 acres	0.6348%
(a.2) Cornelia Maurice Mullins PO Box 51 Clendenin, WV 25045	4.03 acres 1/9 of 36.23 acres	0.6348%
(a.3) Marilyn Mullins 19107 Park Place Blvd. Eustis, FL 32736	4.03 acres 1/9 of 36.23 acres	0.6348%
(b) John L. & Lucille M. Mullins Heirs, Devisees, Successors or Assigns		
(b.1) George W. Mullins Sr. 165 Miller Road Cottageville, WV 25239	3.02 acres 1/12 of 36.23 acres	0.4761%
(b.2) Joann Barker Heirs, Devisees, Successors or Assigns		
(b.2.1) Robert Barker 176 Hawkcrest Court Debary, FL 32713-4923	3.02 acres 1/12 of 36.23 acres	0.4761%
(b.3) John L. Mullins Jr. Heirs, Devisees, Successors or Assigns		
(b.3.1) Stephanie Mullins-Williams 824 Jordan Avenue Orlando, FL 32809	0.75 acres 1/48 of 36.23 acres	0.1190%
(b.3.2) John David Mullins 1411 Lineberger Avenue Gastonia, NC 28052	0.75 acres 1/48 of 36.23 acres	0.1190%
(b.3.3) Brandon Overton Mullins 1411 Lineberger Avenue Gastonia, NC 28052	0.75 acres 1/48 of 36.23 acres	0.1190%
(b.3.4) Heather L. Dawson 1675 Adviev Estates, Baysix Palm Bay, FL 32909	0.75 acres 1/48 of 36.23 acres	0.1190%
(b.4) Thomas L. Mullins Star Route 79B Poca, WV 25159	3.02 acres 1/12 of 36.23 acres	0.4761%
(c) Augustus C. Mullins Heirs, Devisees, Successors or Assigns		

Exhibit E  
VP8SGU1  
Docket #VGOB-95-1024-0526-06  
List of Respondents that require escrow

	Net Acres in Unit	Interest in Unit
(c.1) Madeline Hunt 28809 Bennington Drive Wesley Chapel, FL 33544	12.08 acres 1/3 of 36.23 acres	1.9044%
<b><u>OIL &amp; GAS OWNERSHIP</u></b>		
<b><i>W9 Pending</i></b>		
(1) Gaston Cook Heirs, Devisees, Successors or Assigns <i>(95.29 acre Tract)</i>	36.23 acres	5.7133%
(c) Harold V. Cooke P.O. Box 305 Oakwood, VA 24631	3.62 acres 1/10 of 36.23 acres	0.5713%
(d) Leslie K. Cook 5714 W. Nobis Circle Homosassa, FL 32646	3.62 acres 1/10 of 36.23 acres	0.5713%
(f) Robert B. Cook Heirs, Devisees, Successo	3.62 acres 1/10 of 36.23 acres	0.5713%
(f.1) Barbara Cook 132 Autumn Chase Road Lebanon, VA 24266-4545		
<b>Total Tract acres</b>	<b>10.8690</b>	
<b>Total Tract percent</b>	<b>1.7140%</b>	

**Tract #15 - 67.35 acres**

**COAL OWNERSHIP**

(1) Hugh MacRae Land Trust c/o Alan Siegel Esq Gump, Strauss, Akin LLP 1 Bryant Park New York, NY 10036-6715	67.35 acres	10.6207%
--	-------------	----------

*By Assignment and Bill of Sale, HMLT devised all of its right, title and interest (other than "Excluded Assets") to Torch Energy Advisors Inc. effective September 4, 1991 and recorded in Buchanan County under DB474 / PG*

Torch Operating Company  
c/o Sue Ann Craddock  
670 Dona Ana Road SW  
Deming, NM 88030

**OIL & GAS OWNERSHIP**

***W9 Pending***

(1) Gaston Cook Heirs, Devisees, Successors or Assigns <i>(95.29 acre Tract)</i>	67.35 acres	10.6207%
(c) Harold V. Cooke P.O. Box 305 Oakwood, VA 24631	6.74 acres 1/10 of 67.35 acres	1.0621%
(d) Leslie K. Cook 5714 W. Nobis Circle Homosassa, FL 32646	6.74 acres 1/10 of 67.35 acres	1.0621%
(f) Robert B. Cook Heirs, Devisees, Successo	6.74 acres 1/10 of 67.35 acres	1.0621%
(f.1) Barbara Cook 132 Autumn Chase Road Lebanon, VA 24266-4545		

**Total Tract acres**                      **20.2050**  
**Total Tract percent**                      **3.1862%**

Exhibit E  
 VP8SGU1  
 Docket #VGOB-95-1024-0526-06  
 List of Respondents that require escrow

	Net Acres in Unit	Interest in Unit
--	----------------------	---------------------

Tract #19 - 1.50 acres

**COAL OWNERSHIP**

(1) Hugh MacRae Land Trust c/o Alan Siegel Esq Gump, Strauss, Akin LLP 1 Bryant Park New York, NY 10036-6715	1.50 acres	0.2365%
--	------------	---------

*By Assignment and Bill of Sale, HMLT devised all of its right, title and interest (other than "Excluded Assets") to Torch Energy Advisors Inc. effective September 4, 1991 and recorded in Buchanan County under DB474 / PG*

Torch Operating Company  
c/o Sue Ann Craddock  
670 Dona Ana Road SW  
Deming, NM 88030

**OIL & GAS OWNERSHIP**

*W9 Pending*

(1) Gaston Cook Heirs, Devisees, Successors or Assigns <i>(95.29 acre Tract)</i>	1.50 acres	0.2365%
(c) Harold V. Cooke P.O. Box 305 Oakwood, VA 24631	0.15 acres 1/10 of 1.50 acres	0.0237%
(d) Leslie K. Cook 5714 W. Nobis Circle Homosassa, FL 32646	0.15 acres 1/10 of 1.50 acres	0.0237%
(f) Robert B. Cook Heirs, Devisees, Successors  (f.1) Barbara Cook 132 Autumn Chase Road Lebanon, VA 24266-4545	0.15 acres 1/10 of 1.50 acres	0.0237%

Total Tract acres	<b>0.4500</b>
Total Tract percent	<b>0.0710%</b>

Tract #22 - 11.14 acres

**COAL OWNERSHIP**

(1) T.R. Mullins, et al <i>(39 acre Tract)</i>	11.14 acres	1.7567%
(a) Theodore A. Mullins Heirs, Devisees, Successors or Assigns		
(a.1) Theodore Blaine Mullins 1550 Summit Drive Charleston, WV 25302	1.24 acres 1/9 of 11.14 acres	0.1952%
(a.2) Cornelia Maurice Mullins PO Box 51 Clendenin, WV 25045	1.24 acres 1/9 of 11.14 acres	0.1952%
(a.3) Marilyn Mullins 19107 Park Place Blvd. Eustis, FL 32736	1.24 acres 1/9 of 11.14 acres	0.1952%
(b) John L. & Lucille M. Mullins Heirs, Devisees, Successors or Assigns		
(b.1) George W. Mullins Sr. 165 Miller Road Cottageville, WV 25239	0.93 acres 1/12 of 11.14 acres	0.1464%

Exhibit E  
 VP8SGU1  
 Docket #VGOB-95-1024-0526-06  
 List of Respondents that require escrow

	Net Acres in Unit	Interest in Unit
(b.2) Joann Barker Heirs, Devisees, Successors or Assigns		
(b.2.1) Robert Barker 176 Hawkcrest Court Debary, FL 32713-4923	0.93 acres 1/12 of 11.14 acres	0.1464%
(b.3) John L. Mullins Jr. Heirs, Devisees, Successors or Assigns		
(b.3.1) Stephanie Mullins-Williams 824 Jordan Avenue Orlando, FL 32809	0.23 acres 1/48 of 11.14 acres	0.0366%
(b.3.2) John David Mullins 1411 Lineberger Avenue Gastonia, NC 28052	0.23 acres 1/48 of 11.14 acres	0.0366%
(b.3.3) Brandon Overton Mullins 1411 Lineberger Avenue Gastonia, NC 28052	0.23 acres 1/48 of 11.14 acres	0.0366%
(b.3.4) Heather L. Dawson 1675 Advie Estates, Bayside Palm Bay, FL 32909	0.23 acres 1/48 of 11.14 acres	0.0366%
(b.4) Thomas L. Mullins Star Route 79B Poca, WV 25159	0.93 acres 1/12 of 11.14 acres	0.1464%
(c) Augustus C. Mullins Heirs, Devisees, Successors or Assigns		
(c.1) Madeline Hunt 28809 Bennington Drive Wesley Chapel, FL 33544	3.71 acres 1/3 of 11.14 acres	0.5856%
<b><u>OIL &amp; GAS OWNERSHIP</u></b>		
(1) CNX Gas Company LLC P.O. Box 643830 Canonsburg, PA 15264-3830 <i>(prev. Buchanan Production Company)</i>	11.14 acres	1.7567%
<b>Total Acreage in Conflict</b>		50.6540
<b>Total Percentage in Conflict</b>		7.9878%

Exhibit EE  
 VP8SGU1  
 Docket #VGOB-95-1024-0526-06  
 List of Respondents with Royalty Split Agreements/Court Orders/HB2058

	Acres in Unit	Percent of Unit	Percent of Escrow
<b><u>Tract #3 - 42.96 acres</u></b>			
<b><u>COAL OWNERSHIP</u></b>			
(1) Harrison-Wyatt, L.L.C. (Big Axe Tr.218) P.O. Box 11000 Danville, VA 24543	42.96 acres	6.7745%	<i>n/a</i>
<b><u>OIL &amp; GAS OWNERSHIP</u></b>			
(1) Dianna Graham P.O. Box 395 Aylett, VA 23009 <i>(Entitled to 100% of the Royalties)*</i>	42.96 acres	6.7745%	<i>n/a</i>
<i>*By Order entered on December 23, 2002, under Case No. 187-00, the Circuit Court of Buchanan County awarded the Plaintiff(s) with the CBM underlying this Tract. The Order was recorded at DB42 / PG153</i>			
<b><u>Tract #10 - 36.23 acres</u></b>			
<b><u>COAL OWNERSHIP</u></b>			
(1) T.R. Mullins, et al <i>(39 acre Tract)</i>	36.23 acres	5.7133%	
(a) Theodore A. Mullins Heirs, Devisees, Successors or Assigns			
(a.1) Theodore Blaine Mullins 1550 Summit Drive Charleston, WV 25302	4.03 acres 1/9 of 36.23 acres	0.6348%	<i>n/a</i>
(a.2) Cornelia Maurice Mullins PO Box 51 Clendenin, WV 25045	4.03 acres 1/9 of 36.23 acres	0.6348%	<i>n/a</i>
(a.3) Marilyn Mullins 19107 Park Place Blvd. Eustis, FL 32736	4.03 acres 1/9 of 36.23 acres	0.6348%	<i>n/a</i>
(b) John L. & Lucille M. Mullins Heirs, Devisees, Successors or Assigns			
(b.1) George W. Mullins Sr. 165 Miller Road Cottageville, WV 25239	3.02 acres 1/12 of 36.23 acres	0.4761%	<i>n/a</i>
(b.2) Joann Barker Heirs, Devisees, Successors or Assigns			
(b.2.1) Robert Barker 176 Hawkcrest Court Debary, FL 32713-4923	3.02 acres 1/12 of 36.23 acres	0.4761%	<i>n/a</i>
(b.3) John L. Mullins Jr. Heirs, Devisees, Successors or Assigns			
(b.3.1) Stephanie Mullins-Williams 824 Jordan Avenue Orlando, FL 32809	0.75 acres 1/48 of 36.23 acres	0.1190%	<i>n/a</i>
(b.3.2) John David Mullins 1411 Lineberger Avenue Gastonia, NC 28052	0.75 acres 1/48 of 36.23 acres	0.1190%	<i>n/a</i>
(b.3.3) Brandon Overton Mullins 1411 Lineberger Avenue Gastonia, NC 28052	0.75 acres 1/48 of 36.23 acres	0.1190%	<i>n/a</i>
(b.3.4) Heather L. Dawson 1675 Advview Estates, Bayside Lake Palm Bay, FL 32909	0.75 acres 1/48 of 36.23 acres	0.1190%	<i>n/a</i>
(b.4) Thomas L. Mullins Star Route 79B Poca, WV 25159	3.02 acres 1/12 of 36.23 acres	0.4761%	<i>n/a</i>
(c) Augustus C. Mullins Heirs, Devisees, Successors or Assigns			

Exhibit EE  
VP8SGU1  
Docket #VGOB-95-1024-0526-06  
List of Respondents with Royalty Split Agreements/Court Orders/HB2058

	Acres in Unit	Percent of Unit	Percent of Escrow
(c.1) Madeline Hunt 28809 Bennington Drive Wesley Chapel, FL 33544	12.08 acres 1/3 of 36.23 acres	1.9044%	<i>n/a</i>
<b><u>OIL &amp; GAS OWNERSHIP</u></b>			
(1) Gaston Cook Heirs, Devisees, Successors or Assigns (95.29 acre Tract)	36.23 acres	5.7133%	
(a) Mary Ann Bartram 5321 Leavers Ct Rosedale, MD 21237-4953	3.62 acres 1/10 of 36.23 acres	0.5713%	<b>2.7104%</b> <b>HB2058</b>
(b) Thelma Jean Kline 3707 Overview Drive Fredericksburg, VA 22408	3.62 acres 1/10 of 36.23 acres	0.5713%	<b>2.7104%</b> <b>HB2058</b>
(e) Mamie K. Cook 140505 Watson Lane #1 Woodbridge, VA 22193	3.62 acres 1/10 of 36.23 acres	0.5713%	<b>2.7104%</b> <b>HB2058</b>
(g) Nancy C. Duty P.O. Box 816 Grundy, VA 24614	3.62 acres 1/10 of 36.23 acres	0.5713%	<b>2.7104%</b> <b>HB2058</b>
(h) Betty Lawonne Gibson 2117 Old York Road York, SC 29745	3.62 acres 1/10 of 36.23 acres	0.5713%	<b>2.7104%</b> <b>HB2058</b>
(i) Kathy Diane Murray 147 Holly Ave. Mt. Airy, NC 27030	3.62 acres 1/10 of 36.23 acres	0.5713%	<b>2.7104%</b> <b>HB2058</b>
(j) Francis C. Hinchee Stearns 14411 North Fairview Lane Woodbridge, VA 22191	3.62 acres 1/10 of 36.23 acres	0.5713%	<b>2.7104%</b> <b>HB2058</b>
<b>Total Tract acres</b>	<b>25.3610</b>		
<b>Total Tract percent</b>	<b>3.9993%</b>		

**Tract #11 - 7.40 acres**

**COAL OWNERSHIP**

(1) Hugh MacRae Land Trust c/o Alan Siegel Esq Gump, Strauss, Akin LLP 1 Bryant Park New York, NY 10036-6715	7.40 acres	1.1669%	<i>n/a</i>
<i>By Assignment and Bill of Sale, HMLT devised all of its right, title and interest (other than "Excluded Assets") to Torch Energy Advisors Inc. effective September 4, 1991 and recorded in Buchanan County under DB474 / PG384.</i>			
Torch Operating Company c/o Sue Ann Craddock 670 Dona Ana Road SW Deming, NM 88030			

**OIL & GAS OWNERSHIP**

(1) CNX Gas Company LLC 2481 John Nash Blvd. Bluefield, WV 24701 (prev. Pocahontas Gas Partnership)	7.40 acres	1.1669%	<i>n/a</i>
--	------------	---------	------------

Exhibit EE  
 VP8SGU1  
 Docket #VGOB-95-1024-0526-06  
 List of Respondents with Royalty Split Agreements/Court Orders/HB2058

	Acres in Unit	Percent of Unit	Percent of Escrow
<b><u>Tract # 12 - 10.38 acres</u></b>			
<b><u>COAL OWNERSHIP</u></b>			
(1) Hugh MacRae Land Trust c/o Alan Siegel Esq Gump, Strauss, Akin LLP 1 Bryant Park New York, NY 10036-6715	10.38 acres	1.6369%	<i>n/a</i>
<i>By Assignment and Bill of Sale, HMLT devised all of its right, title and interest (other than "Excluded Assets") to Torch Energy Advisors Inc. effective September 4, 1991 and recorded in Buchanan County under DB474 / PG384.</i>			
Torch Operating Company c/o Sue Ann Craddock 670 Dona Ana Road SW Deming, NM 88030			
<b><u>OIL &amp; GAS OWNERSHIP</u></b>			
(1) CNX Gas Company LLC 2481 John Nash Blvd. Bluefield, WV 24701 <i>(prev. Pocahontas Gas Partnership)</i>	10.38 acres	1.6369%	<i>n/a</i>
<b><u>Tract #13 - 27.34 acres</u></b>			
<b><u>COAL OWNERSHIP</u></b>			
(1) Hugh MacRae Land Trust c/o Alan Siegel Esq Gump, Strauss, Akin LLP 1 Bryant Park New York, NY 10036-6715	27.34 acres	4.3114%	<i>n/a</i>
<i>By Assignment and Bill of Sale, HMLT devised all of its right, title and interest (other than "Excluded Assets") to Torch Energy Advisors Inc. effective September 4, 1991 and recorded in Buchanan County under DB474 / PG384.</i>			
Torch Operating Company c/o Sue Ann Craddock 670 Dona Ana Road SW Deming, NM 88030			
<b><u>OIL &amp; GAS OWNERSHIP</u></b>			
(1) CNX Gas Company LLC 2481 John Nash Blvd. Bluefield, WV 24701 <i>(prev. Pocahontas Gas Partnership)</i>	27.34 acres	4.3114%	<i>n/a</i>
<b><u>Tract #14 - 28.31 acres</u></b>			
<b><u>COAL OWNERSHIP</u></b>			
(1) Hugh MacRae Land Trust c/o Alan Siegel Esq Gump, Strauss, Akin LLP 1 Bryant Park New York, NY 10036-6715	28.31 acres	4.4643%	<i>n/a</i>
<i>By Assignment and Bill of Sale, HMLT devised all of its right, title and interest (other than "Excluded Assets") to Torch Energy Advisors Inc. effective September 4, 1991 and recorded in Buchanan County under DB474 / PG384.</i>			
Torch Operating Company c/o Sue Ann Craddock 670 Dona Ana Road SW Deming, NM 88030			

Exhibit EE  
 VP8SGU1  
 Docket #VGOB-95-1024-0526-06  
 List of Respondents with Royalty Split Agreements/Court Orders/HB2058

	Acres in Unit	Percent of Unit	Percent of Escrow
<b><u>OIL &amp; GAS OWNERSHIP</u></b>			
(1) CNX Gas Company LLC 2481 John Nash Blvd. Bluefield, WV 24701 <i>(prev. Pocahontas Gas Partnership)</i>	28.31 acres	4.4643%	<i>n/a</i>
<b><u>Tract #15 - 67.35 acres</u></b>			
<b><u>COAL OWNERSHIP</u></b>			
(1) Hugh MacRae Land Trust c/o Alan Siegel Esq Gump, Strauss, Akin LLP 1 Bryant Park New York, NY 10036-6715	67.35 acres	10.6207%	<i>n/a</i>
<i>By Assignment and Bill of Sale, HMLT devised all of its right, title and interest (other than "Excluded Assets") to Torch Energy Advisors Inc. effective September 4, 1991 and recorded in Buchanan County under DB474 / PG384.</i>			
Torch Operating Company c/o Sue Ann Craddock 670 Dona Ana Road SW Deming, NM 88030			
<b><u>OIL &amp; GAS OWNERSHIP</u></b>			
(1) Gaston Cook Heirs, Devisees, Successors or Assigns <i>(95.29 acre Tract)</i>	67.35 acres	10.6207%	
(a) Mary Ann Bartram 5321 Leavers Ct Rosedale, MD 21237-4953	6.74 acres 1/10 of 67.35 acres	1.0621%	<i>n/a</i>
(b) Thelma Jean Kline 3707 Overview Drive Fredericksburg, VA 22408	6.74 acres 1/10 of 67.35 acres	1.0621%	<i>n/a</i>
(e) Mamie K. Cook 140505 Watson Lane #1 Woodbridge, VA 22193	6.74 acres 1/10 of 67.35 acres	1.0621%	<i>n/a</i>
(g) Nancy C. Duty P.O. Box 816 Grundy, VA 24614	6.74 acres 1/10 of 67.35 acres	1.0621%	<b>5.0385%</b> <b>HB2058</b>
(h) Betty Lawonne Gibson 2117 Old York Road York, SC 29745	6.74 acres 1/10 of 67.35 acres	1.0621%	<i>n/a</i>
(i) Kathy Diane Murray 147 Holly Ave. Mt. Airy, NC 27030	6.74 acres 1/10 of 67.35 acres	1.0621%	<i>n/a</i>
(j) Francis C. Hinchee Stearns 14411 North Fairview Lane Woodbridge, VA 22191	6.74 acres 1/10 of 67.35 acres	1.0621%	<i>n/a</i>
	<b>Total Tract acres</b>	<b>47.1450</b>	
	<b>Total Tract percent</b>	<b>7.4345%</b>	

**Tract #16 - 13.60 acres**

**COAL OWNERSHIP**

(1) Hugh MacRae Land Trust c/o Alan Siegel Esq Gump, Strauss, Akin LLP 1 Bryant Park New York, NY 10036-6715	13.60 acres	2.1446%	<i>n/a</i>
--	-------------	---------	------------

Exhibit EE  
VP8SGU1  
Docket #VGOB-95-1024-0526-06  
List of Respondents with Royalty Split Agreements/Court Orders/HB2058

	Acres in Unit	Percent of Unit	Percent of Escrow
--	---------------	-----------------	-------------------

*By Assignment and Bill of Sale, HMLT devised all of its right, title and interest (other than "Excluded Assets") to Torch Energy Advisors Inc. effective September 4, 1991 and recorded in Buchanan County under DB474 / PG384.*

Torch Operating Company  
c/o Sue Ann Craddock  
670 Dona Ana Road SW  
Deming, NM 88030

**OIL & GAS OWNERSHIP**

(1) CNX Gas Company LLC 2481 John Nash Blvd. Bluefield, WV 24701 <i>(prev. Pocahontas Gas Partnership)</i>	13.60 acres	2.1446%	<i>n/a</i>
---	-------------	---------	------------

**Tract #17 - 50.47 acres**

**COAL OWNERSHIP**

(1) Hugh MacRae Land Trust c/o Alan Siegel Esq Gump, Strauss, Akin LLP 1 Bryant Park New York, NY 10036-6715	50.47 acres	7.9588%	
--	-------------	---------	--

*By Assignment and Bill of Sale, HMLT devised all of its right, title and interest (other than "Excluded Assets") to Torch Energy Advisors Inc. effective September 4, 1991 and recorded in Buchanan County under DB474 / PG384.*

Torch Operating Company  
c/o Sue Ann Craddock  
670 Dona Ana Road SW  
Deming, NM 88030

**OIL & GAS OWNERSHIP**

(1) James W. Huffman, et al a.k.a. W.S. Ellis Heirs, Devises, Successors or Assigns c/o James W. Huffman, Agent 296 Timberleaf Beavercreek, OH 45430 <i>(84 acre Tract)</i>	50.47 acres	7.9588%	<b>37.7572%</b>
---	-------------	---------	-----------------

*Prevailing plaintiff under Case No. 12-294  
Awarded 100% of the CBM royalty.*

**Tract #18 - 39.66 acres**

**COAL OWNERSHIP**

(1) Hugh MacRae Land Trust c/o Alan Siegel Esq Gump, Strauss, Akin LLP 1 Bryant Park New York, NY 10036-6715	39.66 acres	6.2541%	<i>n/a</i>
--	-------------	---------	------------

*By Assignment and Bill of Sale, HMLT devised all of its right, title and interest (other than "Excluded Assets") to Torch Energy Advisors Inc. effective September 4, 1991 and recorded in Buchanan County under DB474 / PG384.*

Torch Operating Company  
c/o Sue Ann Craddock  
670 Dona Ana Road SW  
Deming, NM 88030

**OIL & GAS OWNERSHIP**

(1) CNX Gas Company LLC 2481 John Nash Blvd. Bluefield, WV 24701 <i>(prev. Pocahontas Gas Partnership)</i>	39.66 acres	6.2541%	<i>n/a</i>
---	-------------	---------	------------

Exhibit EE  
VP8SGU1  
Docket #VGOB-95-1024-0526-06  
List of Respondents with Royalty Split Agreements/Court Orders/HB2058

	Acres in Unit	Percent of Unit	Percent of Escrow
<b><u>Tract #19 - 1.50 acres</u></b>			
<b><u>COAL OWNERSHIP</u></b>			
(1) Hugh MacRae Land Trust c/o Alan Siegel Esq Gump, Strauss, Akin LLP 1 Bryant Park New York, NY 10036-6715	1.50 acres	0.2365%	n/a
<i>By Assignment and Bill of Sale, HMLT devised all of its right, title and interest (other than "Excluded Assets") to Torch Energy Advisors Inc. effective September 4, 1991 and recorded in Buchanan County under DB474 / PG384.</i>			
Torch Operating Company c/o Sue Ann Craddock 670 Dona Ana Road SW Deming, NM 88030			
<b><u>OIL &amp; GAS OWNERSHIP</u></b>			
(1) Gaston Cook Heirs, Devises, Successors or Assigns (95.29 acre Tract)	1.50 acres	0.2365%	
(a) Mary Ann Bartram 5321 Leavers Ct Rcsedale, MD 21237-4953	0.15 acres 1/10 of 1.50 acres	0.0237%	n/a
(b) Thelma Jean Kline 3707 Overview Drive Fredericksburg, VA 22408	0.15 acres 1/10 of 1.50 acres	0.0237%	n/a
(e) Mamie K. Cook 140505 Watson Lane #1 Woodbridge, VA 22193	0.15 acres 1/10 of 1.50 acres	0.0237%	n/a
(g) Nancy C. Duty P.O. Box 816 Grundy, VA 24614	0.15 acres 1/10 of 1.50 acres	0.0237%	<b>0.1122%</b> <b>HB2058</b>
(h) Betty Lawonne Gibson 2117 Old York Road York, SC 29745	0.15 acres 1/10 of 1.50 acres	0.0237%	n/a
(i) Kathy Diane Murray 147 Holly Ave. Mt. Airy, NC 27030	0.15 acres 1/10 of 1.50 acres	0.0237%	n/a
(j) Francis C. Hinchee Stearns 14411 North Fairview Lane Woodbridge, VA 22191	0.15 acres 1/10 of 1.50 acres	0.0237%	n/a
	<b>Total Tract acres</b>	<b>1.0500</b>	
	<b>Total Tract percent</b>	<b>0.1656%</b>	

**Tract #20 - 1.39 acres**

**COAL OWNERSHIP**

(1) Hugh MacRae Land Trust c/o Alan Siegel Esq Gump, Strauss, Akin LLP 1 Bryant Park New York, NY 10036-6715	1.39 acres	0.2192%	n/a
--	------------	---------	-----

*By Assignment and Bill of Sale, HMLT devised all of its right, title and interest (other than "Excluded Assets") to Torch Energy Advisors Inc. effective September 4, 1991 and recorded in Buchanan County under DB474 / PG384.*

Exhibit EE  
 VP8SGU1  
 Docket #VGOB-95-1024-0526-06  
 List of Respondents with Royalty Split Agreements/Court Orders/HB2058

	Acres in Unit	Percent of Unit	Percent of Escrow
Torch Operating Company c/o Sue Ann Craddock 670 Dona Ana Road SW Deming, NM 88030			
<b><u>OIL &amp; GAS OWNERSHIP</u></b>			
(1) CNX Gas Company LLC 2481 John Nash Blvd. Bluefield, WV 24701 <i>(prev. Pocahontas Gas Partnership)</i>	1.39 acres	0.2192%	<i>n/a</i>
<b><u>Tract #24 - 0.30 acres</u></b>			
<b><u>COAL OWNERSHIP</u></b>			
(1) Harrison-Wyatt, L.L.C. (Big Axe Tr.218) P.O. Box 11000 Danville, VA 24543	0.30 acres	0.0473%	<i>n/a</i>
<b><u>OIL &amp; GAS OWNERSHIP</u></b>			
(1) Commonwealth of Virginia Department of Transportation 870 Bonham Road Bristol, VA 24201-2002	0.30 acres	0.0473%	<b>0.2244%</b> <b>HB2058</b>
	<b>Total Acreage Resolved</b>	295.3660	
	<b>Total Percentage Resolved</b>		46.5775%


# AFFIDAVIT OF MAILING

COMMONWEALTH OF VIRGINIA  
COUNTY OF **BUCHANAN**

**Applicant:** CNX Gas Company LLC  
**Relief Sought:** Disbursement Petition for VP8SGU1  
VGOB: 95-1024-0526-06


I, Anita D. Duty, after being duly sworn upon oath, state as follows:

1. I am the Pooling Supervisor for CNX Land Resources, Inc. and am responsible for the notification process required by Va. Code Ann. §45.1-361.19 of the Code of Virginia and 4VAC25-160-40.
2. That on November 13, 2015 a true and correct copy of the Notice of Hearing and Exhibits were mailed, via certified mail return receipt requested, based upon information and belief, the names and last-known addresses, where such addresses are known, of the parties owning an interest in this cause are set forth and attached hereto.
3. Notice of this cause has therefore been served by mail pursuant to the applicable statutes and rules of the Board.

  
\_\_\_\_\_  
**Anita D. Duty**  
Pooling Supervisor  
for CNX Land LLC

STATE OF WEST VIRGINIA  
COUNTY OF MERCER, TO-WIT:

TAKEN, SUBSCRIBED AND SWORN to before me this 4th day of December,  
2015.

  
\_\_\_\_\_  
Notary Public

My commission expires: April 9, 2023



CERTIFICATION OF NOTICE

CNX Gas Company LLC

Unit VP8SGU1 (underlying units V20, W19, W20, X19, X20, Y20)

VGOB 95-1024-0526-06

**Disbursement**

Buchanan County

Last Name	First Name	MAILED	RECEIPT #	Received
Bartram	Mary Ann	11/13/2015	7009168000010891	1410 Returned/Remailed 12/1/2015
Bartram	Mary Ann	12/1/2015	7009082000023065	3010 Notice left 12/1/2015
Cook	Mamie	11/13/2015	7009168000010891	1403 11/16/2015
Cook	T. Shea	11/13/2015	7009168000010891	1397 11/18/2015
Duty	Nancy C	11/13/2015	7009168000010891	1380 11/19/2015
Gibson	Betty Lawonne	11/13/2015	7008183000000135	7319 11/17/2015
Kline	Thelma Jean	11/13/2015	7008183000000135	7326 11/17/2015
Murray	KathyDiane	11/13/2015	7008183000000135	7333 11/17/2015
Stearns	Francis C. Hinchee	11/13/2015	7008183000000135	7340 12/2/2015
W.S. Ellis Heirs c/o James W. Huffman, Agent		11/13/2015	7008183000000135	7357 11/17/2015
VDOT		11/13/2015	7008183000000135	7364 11/16/2015

Courtesy Copy

SENDER: COMPLETE THIS SECTION	COMPLETE THIS SECTION ON DELIVERY	
<ul style="list-style-type: none"> <li>Complete items 1, 2, and 3. Also complete item 4 if Restricted Delivery is desired.</li> <li>Print your name and address on the reverse so that we can return the card to you.</li> <li>Attach this card to the back of the mailpiece, or on the front if space permits.</li> </ul>	A. Signature <input checked="" type="checkbox"/> <i>Russell Duty</i> <input type="checkbox"/> Agent <input type="checkbox"/> Addressee	
	B. Received by (Printed Name)	C. Date of Delivery
1. Article Addressed to:	D. Is delivery address different from item 1? <input type="checkbox"/> Yes If YES, enter delivery address below: <input type="checkbox"/> No	
Nancy C. Duty PO Box 816 Grundy VA 24614-0816	3. Service Type <input checked="" type="checkbox"/> Certified Mail <input type="checkbox"/> Express Mail <input type="checkbox"/> Registered <input type="checkbox"/> Return Receipt for Merchandise <input type="checkbox"/> Insured Mail <input type="checkbox"/> C.O.D.	
	4. Restricted Delivery? (Extra Fee) <input type="checkbox"/> Yes	
7009 1680 0001 0891 1380 <i>VP8SGUI disb</i>		
PS Form 3811, February 2004 Domestic Return Receipt 102595-02-M-1540		

SENDER: COMPLETE THIS SECTION	COMPLETE THIS SECTION ON DELIVERY	
<ul style="list-style-type: none"> <li>Complete items 1, 2, and 3. Also complete item 4 if Restricted Delivery is desired.</li> <li>Print your name and address on the reverse so that we can return the card to you.</li> <li>Attach this card to the back of the mailpiece, or on the front if space permits.</li> </ul>	A. Signature <input checked="" type="checkbox"/> <i>Mamie K. Cook</i> <input type="checkbox"/> Agent <input type="checkbox"/> Addressee	
	B. Received by (Printed Name)	C. Date of Delivery
1. Article Addressed to:	D. Is delivery address different from item 1? <input type="checkbox"/> Yes If YES, enter delivery address below: <input type="checkbox"/> No	
Mamie K. Cook 14505 Watson LN Apt. 1 WOODBRIDGE VA 22193	3. Service Type <input checked="" type="checkbox"/> Certified Mail <input type="checkbox"/> Express Mail <input type="checkbox"/> Registered <input type="checkbox"/> Return Receipt for Merchandise <input type="checkbox"/> Insured Mail <input type="checkbox"/> C.O.D.	
	4. Restricted Delivery? (Extra Fee) <input type="checkbox"/> Yes	
7009 1680 0001 0891 1403 <i>VP8SGUI disb</i>		
PS Form 3811, February 2004 Domestic Return Receipt 102595-02-M-1540		

SENDER: COMPLETE THIS SECTION	COMPLETE THIS SECTION ON DELIVERY	
<ul style="list-style-type: none"> <li>Complete items 1, 2, and 3. Also complete item 4 if Restricted Delivery is desired.</li> <li>Print your name and address on the reverse so that we can return the card to you.</li> <li>Attach this card to the back of the mailpiece, or on the front if space permits.</li> </ul>	A. Signature <input checked="" type="checkbox"/> <i>T. Cook</i> <input type="checkbox"/> Agent <input type="checkbox"/> Addressee	
	B. Received by (Printed Name)	C. Date of Delivery
1. Article Addressed to:	D. Is delivery address different from item 1? <input type="checkbox"/> Yes If YES, enter delivery address below: <input type="checkbox"/> No	
Terrence Shea Cook PO Box 507 Richlands VA 24641-0507	3. Service Type <input checked="" type="checkbox"/> Certified Mail <input type="checkbox"/> Express Mail <input type="checkbox"/> Registered <input type="checkbox"/> Return Receipt for Merchandise <input type="checkbox"/> Insured Mail <input type="checkbox"/> C.O.D.	
	4. Restricted Delivery? (Extra Fee) <input type="checkbox"/> Yes	
7009 1680 0001 0891 1397 <i>VP8SGUI disb</i>		
PS Form 3811, February 2004 Domestic Return Receipt 102595-02-M-1540		



7009 1680 0001 0891 1410

CNX Gas Company L  
Attn: Pooling  
P.O. Box 570  
Pounding Mill, VA 24637

*Handwritten scribble*



NO POSTAGE  
NECESSARY  
IF MAILED  
IN THE  
UNITED STATES

**SENDER: COMPLETE THIS SECTION**

- Complete items 1, 2, and 3. Also complete item 4 if Restricted Delivery is desired.
- Print your name and address on the reverse so that we can return the card to you.
- Attach this card to the back of the mailpiece, or on the front if space permits.

1. Article Addressed to:

Mary Ann Bartram  
1539 NICOLAY WAY  
BALTIMORE MD 21221-3938

**COMPLETE THIS SECTION ON DELIVERY**

A. Signature  X  Agent  Addressee

B. Received by (Printed Name) C. Date of Delivery

D. Is delivery address different from item 1?  Yes  
If YES, enter delivery address below:  No

3. Service Type  
 Certified Mail  Express Mail  
 Registered  Return Receipt for Merchandise  
 Insured Mail  C.O.D.

4. Restricted Delivery? (Extra Fee)  Yes

7009 1680 0001 0891 1410

*VP856ul d:sh*

English

Customer Service

USPS Mobile

Register / Sign In



# USPS Tracking®



[Customer Service >](#)  
Have questions? We're here to help.



[Get Easy Tracking Updates >](#)  
Sign up for My USPS.

Tracking Number: 7008183000001357326

## Product & Tracking Information

Postal Product:

Features:  
Certified Mail™

DATE & TIME

STATUS OF ITEM

LOCATION

November 17, 2015 , 2:07 pm

Delivered

WOODBIDGE, VA 22191

Your item was delivered at 2:07 pm on November 17, 2015 in WOODBRIDGE, VA 22191.

November 16, 2015 , 6:16 am

Departed USPS Facility

DULLES, VA 20101

November 15, 2015 , 5:32 pm

Arrived at USPS Facility

DULLES, VA 20101

November 14, 2015 , 3:28 am

Departed USPS Facility

CHARLESTON, WV 25350

November 13, 2015 , 10:09 pm

Arrived at USPS Facility

CHARLESTON, WV 25350

## Available Actions

[Text Updates](#)

[Email Updates](#)

## Track Another Package

Tracking (or receipt) number

7008183000001357326

[Track It](#)

## Manage Incoming Packages

Track all your packages from a dashboard.  
No tracking numbers necessary.

[Sign up for My USPS >](#)



### HELPFUL LINKS

[Contact Us](#)  
[Site Index](#)  
[FAQs](#)

### ON ABOUT.USPS.COM

[About USPS Home](#)  
[Newsroom](#)  
[USPS Service Updates](#)  
[Forms & Publications](#)  
[Government Services](#)  
[Careers](#)

### OTHER USPS SITES

[Business Customer Gateway](#)  
[Postal Inspectors](#)  
[Inspector General](#)  
[Postal Explorer](#)  
[National Postal Museum](#)  
[Resources for Developers](#)

### LEGAL INFORMATION

[Privacy Policy](#)  
[Terms of Use](#)  
[FOIA](#)  
[No FEAR Act EEO Data](#)



# USPS Tracking®



[Customer Service >](#)  
Have questions? We're here to help.



[Get Easy Tracking Updates >](#)  
Sign up for My USPS.

**Tracking Number:** 7008183000001357333

**Updated Delivery Day:** Monday, November 16, 2015

## Product & Tracking Information

**Postal Product:**

**Features:**  
Certified Mail™

DATE & TIME	STATUS OF ITEM	LOCATION
November 17, 2015 , 9:09 am	Delivered	MOUNT AIRY, NC 27030

Your item was delivered at 9:09 am on November 17, 2015 in MOUNT AIRY, NC 27030.

November 16, 2015 , 3:29 pm	Notice Left (No Authorized Recipient Available)	MOUNT AIRY, NC 27030
November 16, 2015 , 9:25 am	Arrived at Unit	MOUNT AIRY, NC 27030
November 15, 2015 , 4:19 am	Departed USPS Facility	GREENSBORO, NC 27498
November 14, 2015 , 1:35 pm	Arrived at USPS Facility	GREENSBORO, NC 27498
November 14, 2015 , 3:28 am	Departed USPS Facility	CHARLESTON, WV 25350
November 13, 2015 , 10:09 pm	Arrived at USPS Facility	CHARLESTON, WV 25350

## Available Actions

[Text Updates](#)

[Email Updates](#)

## Track Another Package

Tracking (or receipt) number

[Track It](#)

## Manage Incoming Packages

Track all your packages from a dashboard. No tracking numbers necessary.

[Sign up for My USPS >](#)





# USPS Tracking®



[Customer Service >](#)  
Have questions? We're here to help.



[Get Easy Tracking Updates >](#)  
Sign up for My USPS.

Tracking Number: 7008183000001357340

## Product & Tracking Information

Postal Product:

Features:  
Certified Mail™

DATE & TIME

STATUS OF ITEM

LOCATION

December 2, 2015 , 3:50 pm

Delivered, PO Box

WOODBIDGE, VA 22193

Your item has been delivered and is available at a PO Box at 3:50 pm on December 2, 2015 in WOODBRIDGE, VA 22193.

November 16, 2015 , 1:16 pm

Notice Left (No Authorized Recipient Available)

WOODBIDGE, VA 22193

November 16, 2015 , 6:16 am

Departed USPS Facility

DULLES, VA 20101

November 15, 2015 , 5:32 pm

Arrived at USPS Facility

DULLES, VA 20101

November 14, 2015 , 3:28 am

Departed USPS Facility

CHARLESTON, WV 25350

November 13, 2015 , 10:09 pm

Arrived at USPS Facility

CHARLESTON, WV 25350

## Available Actions

[Text Updates](#)

[Email Updates](#)

## Track Another Package

Tracking (or receipt) number

[Track It](#)

## Manage Incoming Packages

Track all your packages from a dashboard. No tracking numbers necessary.

[Sign up for My USPS >](#)





# USPS Tracking®



[Customer Service >](#)  
Have questions? We're here to help.



[Get Easy Tracking Updates >](#)  
Sign up for My USPS.

**Tracking Number:** 7008183000001357364

## Product & Tracking Information

**Postal Product:**

**Features:**  
Certified Mail™

DATE & TIME

STATUS OF ITEM

LOCATION

November 16, 2015 , 12:01 pm

Delivered

BRISTOL, VA 24201

Your item was delivered at 12:01 pm on November 16, 2015 in BRISTOL, VA 24201.

November 16, 2015 , 8:30 am

Arrived at Unit

BRISTOL, VA 24203

November 16, 2015 , 4:37 am

Departed USPS Facility

KNOXVILLE, TN 37950

November 15, 2015 , 10:34 am

Arrived at USPS Facility

KNOXVILLE, TN 37950

November 14, 2015 , 3:28 am

Departed USPS Facility

CHARLESTON, WV 25350

November 13, 2015 , 10:09 pm

Arrived at USPS Facility

CHARLESTON, WV 25350

## Available Actions

[Text Updates](#)

[Email Updates](#)

## Track Another Package

Tracking (or receipt) number

[Track It](#)

## Manage Incoming Packages

Track all your packages from a dashboard. No tracking numbers necessary.

[Sign up for My USPS >](#)





# USPS Tracking®



[Customer Service >](#)  
Have questions? We're here to help.



[Get Easy Tracking Updates >](#)  
Sign up for My USPS.

**Tracking Number:** 7008183000001357319

**Updated Delivery Day:** Tuesday, November 17, 2015

## Product & Tracking Information

**Postal Product:**  
Priority Mail®

**Features:**  
Certified Mail™

DATE & TIME	STATUS OF ITEM	LOCATION
November 17, 2015 , 12:40 pm	Delivered	YORK, SC 29745

Your item was delivered at 12:40 pm on November 17, 2015 in YORK, SC 29745.

November 17, 2015 , 9:18 am	Out for Delivery	YORK, SC 29745
November 17, 2015 , 9:08 am	Sorting Complete	YORK, SC 29745
November 17, 2015 , 9:01 am	Arrived at Unit	YORK, SC 29745
November 14, 2015 , 9:45 pm	Departed USPS Facility	CHARLOTTE, NC 28228
November 14, 2015 , 9:18 am	Arrived at USPS Facility	CHARLOTTE, NC 28228
November 14, 2015 , 3:28 am	Departed USPS Facility	CHARLESTON, WV 25350
November 13, 2015 , 10:09 pm	Arrived at USPS Facility	CHARLESTON, WV 25350

## Available Actions

[Text Updates](#)

[Email Updates](#)

## Track Another Package

Tracking (or receipt) number

7008183000001357319

[Track It](#)

## Manage Incoming Packages

Track all your packages from a dashboard.  
No tracking numbers necessary.

[Sign up for My USPS >](#)





# USPS Tracking®



[Customer Service >](#)  
Have questions? We're here to help.



[Get Easy Tracking Updates >](#)  
Sign up for My USPS.

**Tracking Number:** 7008183000001357401

**Updated Delivery Day:** Tuesday, November 17, 2015

## Product & Tracking Information

**Postal Product:**

**Features:**  
Certified Mail™

DATE & TIME	STATUS OF ITEM	LOCATION
November 17, 2015 , 12:56 pm	Delivered	DAYTON, OH 45430

Your item was delivered at 12:56 pm on November 17, 2015 in DAYTON, OH 45430.

November 17, 2015 , 8:03 am	Departed USPS Facility	DAYTON, OH 45401
November 17, 2015 , 7:54 am	Arrived at Unit	DAYTON, OH 45432
November 16, 2015 , 10:47 pm	Arrived at USPS Facility	DAYTON, OH 45401
November 16, 2015 , 5:56 am	Departed USPS Facility	CINCINNATI, OH 45234
November 14, 2015 , 1:29 pm	Arrived at USPS Facility	CINCINNATI, OH 45234
November 14, 2015 , 3:28 am	Departed USPS Facility	CHARLESTON, WV 25350
November 13, 2015 , 10:09 pm	Arrived at USPS Facility	CHARLESTON, WV 25350

## Available Actions

[Text Updates](#)

[Email Updates](#)

## Track Another Package

Tracking (or receipt) number

[Track It](#)

## Manage Incoming Packages

Track all your packages from a dashboard.  
No tracking numbers necessary.

[Sign up for My USPS >](#)



**Exhibit J**  
**Unit VP8SGU1 Escrow Account Reconciliation**  
**VGOB 95-1024-0526**

CNX Deposit Information		
Check Date	Check Number	Total
7/14/1997	1353	\$28,289.88
7/25/1997	1358	\$1,264.22
8/25/1997	4190	\$1,385.22
9/25/1997	1616	\$1,411.07
10/24/1997	1921	\$1,286.72
11/25/1997	2113	\$1,892.12
12/24/1997	2414	\$2,123.82
1/24/1998	2584	\$2,380.36
2/25/1998	2774	\$1,437.34
3/25/1998	2922	\$1,005.16
4/24/1998	3104	\$773.04
5/22/1998	3282	\$836.81
6/25/1998	3456	\$1,647.03
7/24/1998	3641	\$1,326.98
8/25/1998	3835	\$938.04
9/25/1998	4041	\$1,438.94
10/24/1998	4468	\$682.59
11/25/1998	4599	\$283.09
12/24/1998	4944	\$828.71
1/25/1999	5085	\$891.04
2/25/1999	5279	\$898.79
3/25/1999	5465	\$512.49
4/24/1999	5628	\$443.31
5/25/1999	5770	\$395.71
6/25/1999	5954	\$753.61
7/24/1999	6135	\$1,172.94
8/25/1999	6368	\$909.87
9/25/1999	6590	\$965.10
10/25/1999	6814	\$1,665.22
11/25/1999	7061	\$1,659.41
12/22/1999	7417	\$1,356.30
1/25/2000	7600	\$1,767.34
2/25/2000	7832	\$824.50
3/24/2000	8068	\$991.50
4/25/2000	8323	\$1,208.16
5/25/2000	8585	\$1,300.87
6/23/2000	8824	\$1,598.20
7/25/2000	9073	\$1,748.06
8/25/2000	9372	\$2,045.76
9/25/2000	9669	\$1,889.01
10/25/2000	9978	\$1,702.60
11/24/2000	10220	\$1,741.52
12/22/2000	10603	\$2,223.37
1/25/2001	10885	\$3,097.18
2/23/2001	11222	\$5,486.76
3/23/2001	11604	\$5,733.93
4/25/2001	11917	\$3,427.79
5/25/2001	12302	\$3,472.67
6/25/2001	12632	\$3,341.37
7/25/2001	13047	\$2,767.27
8/24/2001	13450	\$2,293.74
9/25/2001	13750	\$680.90

Escrow Bank Data														Running Balance	Difference
Date	Escrow Royalty Deposits	Income	\$ Mkt Int	CDARS Int	Fees	Distributions	Audit Costs	Corrections	Gain Loss	Royalty Bonus	Total Int. and Fees	Bank Balance			
											\$0.00		\$28,289.88	\$28,289.88	
7/31/1997											\$0.00		\$29,554.10	\$29,554.10	
8/31/1997											\$0.00		\$30,939.32	\$30,939.32	
9/30/1997											\$0.00		\$32,350.39	\$32,350.39	
10/31/1997											\$0.00		\$33,637.11	\$33,637.11	
11/30/1997											\$0.00		\$35,529.23	\$35,529.23	
12/31/1997	\$1,892.12	\$215.60							\$0.67		\$216.27	\$36,074.70	\$37,869.32	\$1,794.62	
1/31/1998	\$8,794.62	\$889.26							\$24.00		\$913.26	\$45,782.58	\$41,162.94	-\$4,619.64	
2/28/1998											\$0.00		\$42,600.28	\$42,600.28	
3/31/1998											\$0.00		\$43,605.44	\$43,605.44	
4/30/1998											\$0.00		\$44,378.48	\$44,378.48	
5/31/1998											\$0.00		\$45,215.29	\$45,215.29	
6/30/1998											\$0.00		\$46,862.32	\$46,862.32	
7/31/1998	\$6,316.67	\$1,024.84							\$108.82		\$1,133.66	\$53,232.91	\$49,322.96	-\$3,909.95	
8/31/1998											\$0.00		\$50,261.00	\$50,261.00	
9/30/1998											\$0.00		\$51,699.94	\$51,699.94	
10/31/1998											\$0.00		\$52,382.53	\$52,382.53	
11/30/1998											\$0.00		\$52,665.62	\$52,665.62	
12/31/1998											\$0.00		\$52,665.62	\$52,665.62	
1/31/1999	\$828.71	\$262.57							-\$15.89		\$246.68	\$54,308.30	\$53,741.01	-\$567.29	
2/28/1999	\$891.04	\$155.88			-\$54.96				-\$80.63		\$20.29	\$55,219.63	\$54,652.34	-\$567.29	
3/31/1999	\$898.79	\$233.72			-\$111.67	(\$4,225.04)			\$10.97		\$133.02	\$56,251.44	\$51,459.11	-\$4,792.33	
4/30/1999	\$512.49	\$319.03			-\$67.70				-\$21.91		\$229.42	\$52,768.31	\$52,201.02	-\$567.29	
5/31/1999	\$443.31	\$214.78			-\$58.87				-\$55.62		\$100.29	\$53,311.91	\$52,744.62	-\$567.29	
6/30/1999	\$395.71	\$233.17			-\$54.31				-\$23.86		\$155.00	\$53,862.62	\$53,295.33	-\$567.29	
7/31/1999	\$753.61	\$276.39			-\$54.98				-\$19.72		\$201.69	\$54,817.92	\$54,250.63	-\$567.29	
8/31/1999											\$0.00		\$55,423.57	\$55,423.57	
9/30/1999	\$909.87	\$307.02			-\$58.89				\$12.01		\$260.14	\$57,243.83	\$56,593.58	-\$650.25	
10/31/1999	\$965.10	\$232.83			-\$57.69				\$2.33		\$177.47	\$58,386.40	\$57,736.15	-\$650.25	
11/30/1999	\$1,665.22	\$177.75			-\$58.69				-\$65.28		\$53.78	\$60,105.40	\$59,455.15	-\$650.25	
12/31/1999	\$3,015.71	\$699.37			-\$60.14				-\$102.53		\$536.70	\$63,657.81	\$63,007.56	-\$650.25	
1/31/2000		\$181.51									\$181.51	\$65,605.65	\$64,956.41	-\$649.24	
2/29/2000	\$824.50	\$205.23									\$205.23	\$66,636.39	\$65,986.14	-\$650.25	
3/31/2000	\$991.50	\$236.38									\$236.38	\$67,864.27	\$67,214.02	-\$650.25	
4/30/2000	\$1,208.16	\$224.66									\$224.66	\$69,297.09	\$68,646.84	-\$650.25	
5/31/2000	\$1,300.87	\$307.96									\$307.96	\$70,905.94	\$70,255.67	-\$650.27	
6/30/2000	\$1,598.20	\$293.90									\$293.90	\$72,796.04	\$72,147.77	-\$648.27	
7/31/2000	\$1,748.06	\$315.31									\$315.31	\$74,661.61	\$74,211.14	-\$450.47	
8/31/2000	\$2,045.76	\$324.30									\$324.30	\$77,231.67	\$76,581.20	-\$650.47	
9/30/2000	\$1,889.01	\$311.77									\$311.77	\$79,432.45	\$78,781.98	-\$650.47	
10/31/2000	\$1,702.60	\$368.43									\$368.43	\$81,503.48	\$80,853.01	-\$650.47	
11/30/2000	\$1,741.52	\$347.23									\$347.23	\$83,592.23	\$82,941.76	-\$650.47	
12/31/2000	\$2,223.37	\$348.27									\$348.27	\$86,163.87	\$85,513.40	-\$650.47	
1/31/2001	\$3,097.18	\$377.71									\$377.71	\$89,638.76	\$88,988.29	-\$650.47	
2/28/2001	\$8,583.94	\$659.42									\$659.42	\$95,407.23	\$95,134.47	-\$272.76	
3/31/2001	\$5,733.93	\$321.04									\$321.04	\$101,462.20	\$101,189.44	-\$272.76	
4/25/2001	11917	\$3,427.79									\$0.00		\$104,617.23	\$104,617.23	
5/31/2001	\$3,472.67	\$275.74									\$275.74	\$108,953.59	\$108,365.64	-\$587.95	
6/30/2001	\$3,341.37	\$239.28									\$239.28	\$112,534.24	\$111,946.29	-\$587.95	
7/31/2001	\$2,767.27	\$256.91									\$256.91	\$115,558.42	\$114,970.47	-\$587.95	
8/31/2001	\$2,293.74	\$249.92									\$249.92	\$118,102.08	\$117,514.13	-\$587.95	
9/30/2001	\$680.90	\$191.00									\$191.00	\$118,973.98	\$118,386.03	-\$587.95	

**Exhibit J**  
**Unit VP8SGU1 Escrow Account Reconciliation**  
**VGOB 95-1024-0526**

CNX Deposit Information		
Check Date	Check Number	Total
10/25/2001	14098	\$1,384.43
11/23/2001	14429	\$879.83
12/24/2001	15112	\$753.57
1/25/2002	15396	\$649.79
2/25/2002	15714	\$841.52
3/25/2002	16015	\$672.03
4/25/2002	16767	\$730.37
5/24/2002	17175	\$668.40
6/25/2002	17833	\$910.25
7/25/2002	18403	\$1,109.85
8/23/2002	19010	\$1,000.19
9/25/2002	19897	\$1,248.45
10/25/2002	20215	\$1,187.07
11/25/2002	20863	\$1,162.30
12/24/2002	22341	\$1,195.13
1/24/2003	22807	\$1,544.28
2/25/2003	23492	\$1,712.40
3/25/2003	24261	\$1,864.75
4/25/2003	25120	\$1,643.12
5/23/2003	26003	\$1,870.81
6/25/2003	27087	\$1,347.61
7/25/2003	27352	\$1,531.42
8/25/2003	28230	\$1,506.81
9/25/2003	28968	\$1,415.81
10/24/2003	29845	\$1,490.13
11/25/2003	30753	\$1,371.95
12/24/2003	31615	\$1,013.04
1/23/2004	33110	\$1,454.71
2/25/2004	33946	\$1,604.90
3/25/2004	34813	\$2,305.18
4/23/2004	35752	\$1,889.93
5/25/2004	36845	\$2,114.31
6/25/2004	37783	\$2,037.89
7/23/2004	38749	\$1,920.22
8/25/2004	39892	\$2,082.28
9/24/2004	41026	\$2,044.93
11/24/2004	43233	\$4,947.08
12/24/2004	44259	\$1,918.92
1/25/2005	45903	\$1,587.63
2/25/2005	46929	\$2,008.28
3/24/2005	48231	\$1,741.44
4/25/2005	49427	\$1,172.15
5/25/2005	50727	\$1,437.27
6/24/2005	51894	\$1,005.23
7/25/2005	52930	\$1,303.50
8/25/2005	54268	\$1,461.59
9/23/2005	55597	\$872.48
10/25/2005	56823	\$1,232.89
11/25/2005	58107	\$1,613.24
12/23/2005	59364	\$2,091.33
1/25/2006	61254	\$1,484.48
2/24/2006	62558	\$1,842.82

Escrow Bank Data														
Date	Escrow Royalty Deposits	Income	\$ Mkt Int	CDARS Int	Fees	Distributions	Audit Costs	Corrections	Gain/Loss	Royalty Bonus	Total Int. and Fees	Bank Balance	Running Balance	Difference
10/31/2001	\$1,384.43	\$173.60				\$0.00					\$173.60	\$120,532.01	\$119,944.06	-\$587.95
11/30/2001	\$0.00	\$0.00				\$0.00					\$0.00	\$121,549.09	\$120,823.89	-\$725.20
12/31/2001	\$753.57	\$147.76				\$0.00					\$147.76	\$122,450.42	\$121,725.22	-\$725.20
1/31/2002	\$649.79	\$88.17				\$0.00					\$88.17	\$123,188.38	\$122,463.18	-\$725.20
2/28/2002	\$841.52	\$65.66				\$0.00					\$65.66	\$124,095.56	\$123,370.36	-\$725.20
3/31/2002	\$672.03	\$73.00				\$0.00					\$73.00	\$124,840.59	\$124,115.39	-\$725.20
4/30/2002	\$730.37	\$0.00				\$0.00					\$0.00	\$125,570.96	\$124,845.76	-\$725.20
5/31/2002	\$668.40	\$82.10				\$0.00					\$82.10	\$126,321.46	\$125,596.26	-\$725.20
6/30/2002	\$910.25	\$69.06				\$0.00					\$69.06	\$127,300.77	\$126,575.57	-\$725.20
7/31/2002	\$1,109.85	\$66.32				\$0.00					\$66.32	\$128,476.94	\$127,751.74	-\$725.20
8/31/2002	\$1,000.19	\$70.26				\$0.00					\$70.26	\$129,547.39	\$128,822.19	-\$725.20
9/30/2002	\$1,248.45	\$68.63				\$0.00					\$68.63	\$130,864.47	\$130,139.27	-\$725.20
10/31/2002	\$1,187.07	\$58.60				\$0.00					\$58.60	\$132,110.14	\$131,384.94	-\$725.20
11/30/2002	\$1,162.30	\$64.84				\$0.00					\$64.84	\$133,337.28	\$132,612.08	-\$725.20
12/31/2002	\$1,195.13	\$62.20				\$0.00					\$62.20	\$134,594.61	\$133,869.41	-\$725.20
1/31/2003	\$1,544.28	\$30.90				\$0.00					\$30.90	\$136,169.79	\$135,444.59	-\$725.20
2/28/2003	\$1,712.40	\$28.32				\$0.00					\$28.32	\$137,910.51	\$137,185.31	-\$725.20
3/31/2003	\$1,864.75	\$14.53				\$0.00					\$14.53	\$139,789.79	\$139,064.59	-\$725.20
4/30/2003	\$1,643.12	\$24.04				\$0.00					\$24.04	\$141,456.95	\$140,731.75	-\$725.20
5/31/2003	\$1,870.81	\$16.69				\$0.00					\$16.69	\$143,344.45	\$142,619.25	-\$725.20
6/30/2003	\$1,347.61	\$23.44				\$0.00					\$23.44	\$144,715.50	\$143,990.30	-\$725.20
7/31/2003	\$1,531.42	\$14.32				\$0.00					\$14.32	\$146,261.24	\$145,536.04	-\$725.20
8/31/2003	\$1,506.81	\$6.05				\$0.00					\$6.05	\$147,774.10	\$147,048.90	-\$725.20
9/30/2003	\$1,415.81	\$5.37				\$0.00					\$5.37	\$149,195.28	\$148,470.08	-\$725.20
10/31/2003	\$1,490.13	\$8.28				\$0.00					\$8.28	\$150,693.69	\$149,968.49	-\$725.20
11/30/2003	\$1,371.95	\$12.92				\$0.00					\$12.92	\$152,078.56	\$151,353.36	-\$725.20
12/31/2003	\$1,013.04	\$8.42				\$0.00					\$8.42	\$153,100.02	\$152,374.82	-\$725.20
1/31/2004	\$1,454.71	\$15.76				\$0.00					\$15.76	\$154,570.49	\$153,845.29	-\$725.20
2/28/2004	\$1,604.90	\$11.55				\$0.00					\$11.55	\$156,186.94	\$155,461.74	-\$725.20
3/31/2004	\$2,305.18	\$7.02				\$0.00					\$7.02	\$158,499.14	\$157,773.94	-\$725.20
4/30/2004	\$1,889.93	\$19.01				\$0.00					\$19.01	\$160,408.08	\$159,682.88	-\$725.20
5/31/2004	\$2,114.31	\$18.92				\$0.00					\$18.92	\$162,541.31	\$161,816.11	-\$725.20
6/30/2004	\$2,037.89	\$26.00				\$0.00					\$26.00	\$164,605.20	\$163,880.00	-\$725.20
7/31/2004	\$1,920.22	\$34.47				\$0.00					\$34.47	\$166,559.89	\$165,834.69	-\$725.20
8/31/2004	\$2,082.28	\$71.67				\$0.00					\$71.67	\$168,713.84	\$167,988.64	-\$725.20
9/30/2004	\$2,044.93	\$85.20				\$0.00					\$85.20	\$170,843.97	\$170,118.77	-\$725.20
10/31/2004	\$0.00	\$88.00				(\$23,430.05)					\$88.00	\$147,501.92	\$146,776.72	-\$725.20
11/30/2004	\$4,947.08	\$115.05				\$0.00					\$115.05	\$152,564.05	\$151,838.85	-\$725.20
12/31/2004	\$1,918.92	\$117.77				\$0.00					\$117.77	\$154,600.74	\$153,875.54	-\$725.20
1/31/2005	\$1,587.63	\$161.34				\$0.00					\$161.34	\$156,349.71	\$155,624.51	-\$725.20
2/28/2005	\$2,008.28	\$185.75				\$0.00					\$185.75	\$158,543.74	\$157,818.54	-\$725.20
3/31/2005	\$1,741.44	\$182.88				\$0.00					\$182.88	\$160,468.06	\$159,742.86	-\$725.20
4/30/2005	\$1,172.15	\$242.46				\$0.00					\$242.46	\$161,882.67	\$161,157.47	-\$725.20
5/31/2005	\$1,437.27	\$259.17				\$0.00					\$259.17	\$163,579.11	\$162,853.91	-\$725.20
6/30/2005	\$1,005.23	\$282.33				\$0.00					\$282.33	\$164,866.67	\$164,141.47	-\$725.20
7/31/2005	\$1,303.50	\$286.31				\$0.00					\$286.31	\$166,456.48	\$165,731.28	-\$725.20
8/31/2005	\$1,461.59	\$211.56				\$0.00					\$211.56	\$168,129.63	\$167,404.43	-\$725.20
9/30/2005	\$872.48	\$229.43				(\$58,696.19)					\$229.43	\$110,535.35	\$109,810.15	-\$725.20
10/31/2005	\$1,232.89	\$239.18				\$0.00					\$239.18	\$112,007.42	\$111,282.22	-\$725.20
11/30/2005	\$1,613.24	\$249.28				\$0.00					\$249.28	\$113,869.94	\$113,144.74	-\$725.20
12/31/2005	\$2,091.33	\$269.53				\$0.00					\$269.53	\$116,230.80	\$115,505.60	-\$725.20
1/31/2006	\$1,484.48	\$304.98				\$0.00					\$304.98	\$118,020.26	\$117,295.06	-\$725.20
2/28/2006	\$1,842.82	\$311.40				\$0.00					\$311.40	\$120,174.48	\$119,449.28	-\$725.20

**Exhibit J**  
**Unit VP8SGU1 Escrow Account Reconciliation**  
**VG0B 95-1024-0526**

CNX Deposit Information		
Check Date	Check Number	Total
3/24/2006	63935	\$2,011.49
4/25/2006	65292	\$1,472.78
5/23/2006	66722	\$1,446.67
6/23/2006	67881	\$1,119.55
7/25/2006	69407	\$1,139.18
8/25/2006		\$887.84
9/25/2006		\$890.62
10/25/2006		\$1,096.52
11/25/2006		\$917.77
12/25/2006		\$499.73
1/25/2007		\$814.04
1/31/2007		\$438.03
2/25/2007		\$1,484.72
3/25/2007		\$1,050.06
4/25/2007		\$1,723.04
5/25/2007		\$2,220.96
6/25/2007		\$3,005.34
7/25/2007		\$3,151.55
8/25/2007		\$2,842.83
9/25/2007		\$2,447.32
10/25/2007		\$2,445.90
11/25/2007		\$2,215.29
12/25/2007		\$3,773.88
1/25/2008		\$4,133.58
2/25/2008		\$4,060.10
3/25/2008		\$4,895.88
4/25/2008		\$4,708.33
5/25/2008		\$5,719.45
6/25/2008		\$9,330.53
7/25/2008		\$16,304.64
8/25/2008		\$8,888.59
9/25/2008		\$3,677.96
10/25/2008		\$3,236.42
11/25/2008		\$3,332.68
12/25/2008		\$5,537.40
1/25/2009		\$7,513.99
2/25/2009		\$8,722.12
3/25/2009		\$7,374.18
4/25/2009		\$4,592.28
5/25/2009		\$3,942.51
6/25/2009		\$3,371.83
7/25/2009		\$3,270.74
8/25/2009		\$3,295.71
9/25/2009		\$3,680.49
10/25/2009		\$3,273.27
11/19/2009		\$2,625.92
12/18/2009		\$3,982.66
1/18/2010		\$4,699.42
2/22/2010		\$2,809.51
3/22/2010		\$5,859.92
4/20/2010		\$5,439.50
5/19/2010		\$5,368.77
6/21/2010		\$3,673.12

Escrow Bank Data														
Date	Escrow Royalty Deposits	Income	\$ Mktet Int	CDARS Int	Fees	Distributions	Audit Costs	Corrections	Gain/Loss	Royalty Bonus	Total Int. and Fees	Bank Balance	Running Balance	Difference
3/31/2006	\$2,011.49	\$323.14				\$0.00					\$323.14	\$122,509.11	\$121,783.91	-\$725.20
4/30/2006	\$1,472.78	\$384.21				\$0.00					\$384.21	\$124,366.10	\$123,640.90	-\$725.20
5/31/2006	\$1,446.67	\$374.92				\$0.00					\$374.92	\$126,187.69	\$125,462.49	-\$725.20
6/30/2006	\$1,119.55	\$395.67				\$0.00					\$395.67	\$127,702.91	\$126,977.71	-\$725.20
7/31/2006	\$1,139.18	\$399.15				\$0.00					\$399.15	\$129,241.24	\$128,516.04	-\$725.20
8/31/2006	\$0.00	\$434.76				\$0.00					\$434.76	\$129,676.00	\$129,838.64	\$162.64
9/30/2006						\$0.00					\$0.00	\$130,729.26	\$130,729.26	
10/31/2006	\$1,096.52	\$497.65				\$0.00					\$497.65	\$133,510.29	\$132,323.43	-\$1,186.86
11/30/2006	\$917.77	\$514.53			(\$9.02)	\$0.00					\$505.51	\$134,933.57	\$133,746.71	-\$1,186.86
12/31/2006	\$499.73	\$523.71			(\$71.83)	\$0.00					\$451.88	\$135,885.18	\$134,698.32	-\$1,186.86
1/31/2007	\$814.04	\$496.70				\$0.00					\$496.70	\$137,195.92	\$136,009.06	-\$1,186.86
2/28/2007	\$0.00	\$480.61				\$0.00					\$480.61	\$137,676.53	\$136,927.70	-\$748.83
3/31/2007	\$1,922.75	\$448.84				\$0.00					\$448.84	\$140,048.12	\$138,861.26	-\$1,186.86
4/30/2007	\$2,773.10	\$521.24				\$0.00					\$0.00	\$143,342.46	\$142,155.60	-\$1,186.86
5/31/2007	\$2,220.96	\$488.54				\$0.00					\$488.54	\$146,051.96	\$144,865.10	-\$1,186.86
6/30/2007	\$0.00	\$517.12				\$0.00					\$517.12	\$146,569.08	\$148,387.56	\$1,818.48
7/31/2007	\$6,156.89	\$1,023.58				\$0.00					\$1,023.58	\$153,237.76	\$152,562.69	-\$675.07
8/31/2007	\$2,842.83	\$520.03				\$0.00					\$520.03	\$156,600.62	\$155,925.55	-\$675.07
9/30/2007	\$2,447.32	\$838.76				\$0.00					\$838.76	\$159,886.70	\$159,211.63	-\$675.07
10/31/2007	\$389.25	\$536.10				\$0.00					\$536.10	\$160,812.05	\$162,193.63	\$1,381.58
11/30/2007	\$4,661.19	\$563.89				\$0.00					\$563.89	\$166,037.13	\$164,972.81	-\$1,064.32
12/31/2007	\$3,773.88	\$530.64				\$0.00					\$530.64	\$170,341.65	\$169,277.33	-\$1,064.32
1/31/2008	\$4,133.58	\$432.40				\$0.00					\$432.40	\$174,907.63	\$173,843.31	-\$1,064.32
2/29/2008	\$4,060.10	\$375.56				\$0.00					\$375.56	\$179,343.29	\$178,278.97	-\$1,064.32
3/31/2008	\$4,895.88	\$335.87				\$0.00					\$335.87	\$184,575.04	\$183,510.72	-\$1,064.32
4/30/2008	\$4,708.33	\$258.36				\$0.00					\$258.36	\$189,541.73	\$188,477.41	-\$1,064.32
5/31/2008	\$5,719.45	\$218.67				\$0.00					\$218.67	\$195,479.85	\$194,415.53	-\$1,064.32
6/30/2008	\$9,330.53	\$224.54				\$0.00					\$224.54	\$205,034.92	\$203,970.60	-\$1,064.32
7/31/2008	\$16,304.64	\$228.92				\$0.00					\$228.92	\$221,568.48	\$220,504.16	-\$1,064.32
8/31/2008	\$8,888.59	\$311.62				\$0.00					\$311.62	\$230,768.69	\$229,704.37	-\$1,064.32
9/30/2008	\$3,677.96	\$287.40				\$0.00					\$287.40	\$234,734.05	\$233,669.73	-\$1,064.32
10/31/2008	\$3,236.42	\$234.38				\$0.00					\$234.38	\$238,204.85	\$237,140.53	-\$1,064.32
11/30/2008	\$3,332.68	\$313.64				\$0.00					\$313.64	\$241,851.17	\$240,786.85	-\$1,064.32
12/31/2008	\$5,537.40	\$129.03				\$0.00					\$129.03	\$247,517.60	\$246,453.28	-\$1,064.32
1/1/2009	\$0.00	\$12.06				\$0.00					\$12.06	\$247,529.66	\$253,979.33	\$6,449.67
2/28/2009	\$16,236.11	(\$22.98)				\$0.00					-\$22.98	\$263,742.79	\$262,678.47	-\$1,064.32
3/31/2009	\$7,471.60	\$65.10				\$0.00					\$65.10	\$271,279.49	\$270,117.75	-\$1,161.74
4/30/2009	\$4,592.28	(\$42.78)				\$0.00					-\$42.78	\$275,828.99	\$274,667.25	-\$1,161.74
5/31/2009	\$3,942.51	(\$43.84)				\$0.00					-\$43.84	\$279,727.66	\$278,565.92	-\$1,161.74
6/30/2009	\$3,371.83	(\$45.82)				\$0.00					-\$45.82	\$283,053.67	\$281,891.93	-\$1,161.74
7/31/2009	\$3,270.74	(\$47.05)				\$0.00					-\$47.05	\$286,277.36	\$285,115.62	-\$1,161.74
8/31/2009	\$3,295.71	(\$27.54)				\$0.00					-\$27.54	\$289,545.53	\$288,383.79	-\$1,161.74
9/30/2009	\$3,680.49	(\$19.66)				\$0.00					-\$19.66	\$293,206.36	\$292,044.62	-\$1,161.74
10/31/2009	\$3,273.27	(\$23.23)				\$0.00					-\$23.23	\$296,456.40	\$295,294.66	-\$1,161.74
11/30/2009	\$2,625.92	(\$21.96)				\$0.00					-\$21.96	\$299,060.36	\$297,898.62	-\$1,161.74
12/31/2009	\$3,982.66	(\$83.48)				\$0.00					-\$83.48	\$302,959.54	\$301,797.80	-\$1,161.74
1/1/2010	\$4,699.42	\$56.79			\$0.00	\$0.00					\$56.79	\$307,625.01	\$306,554.01	-\$1,071.00
2/1/2010	\$2,809.51	\$59.18			(\$24.76)	\$0.00					\$34.42	\$310,468.94	\$309,397.94	-\$1,071.00
3/1/2010	\$5,826.37	\$66.15			(\$25.87)	\$0.00			\$0.00		\$40.28	\$316,335.59	\$315,298.14	-\$1,037.45
4/1/2010	\$5,439.50	\$69.54			(\$26.36)	\$0.00					\$43.18	\$321,818.27	\$320,780.82	-\$1,037.45
5/1/2010	\$5,368.77	\$64.21			(\$26.82)	\$0.00					\$37.39	\$327,224.43	\$326,186.98	-\$1,037.45
6/1/2010	\$3,673.12	\$67.33			(\$27.27)	\$0.00	(\$290.07)				-\$250.01	\$330,647.54	\$329,610.09	-\$1,037.45





VIRGINIA:

IN THE CIRCUIT COURT FOR BUCHANAN COUNTY

JAMES W. HUFFMAN, AGENT FOR THE )  
HEIRS OF W.S. ELLIS )

Plaintiff, )

v. )

CNX GAS COMPANY, LLC, )

And )

HUGH MACRAE LAND TRUST, )

And )

TORCH OIL AND GAS COMPANY, INC., )  
(FORMERLY KNOWN AS TORCH )  
OPERATING COMPANY) )

Defendants. )

Case No. 12-294

CONSENT ORDER

Upon the representations of Defendant Torch Oil & Gas Company ("Torch"), by counsel, that:

a) it has no claim to coalbed methane on certain tracts of land in Buchanan County where gas operators and the Virginia Gas and Oil Board ("VGOB") have listed Torch and the Plaintiffs, Heirs of W.S. Ellis ("the Heirs"), as conflicting claimants to coalbed methane, due to the recent decision of the Supreme Court of Virginia, *Swords Creek Land Partnership v. Belcher*, Case No. 131590 (Sep. 12, 2014);

b) Torch has no knowledge of, and makes no representation as to, Plaintiffs' chain of title or claim of ownership of the gas interest other than as admitted or denied in response to Plaintiff's Complaints; and

c) Torch has no knowledge of, and makes no representation as to, James Huffman's assertion that he is acting as "agent" for the Heirs (see Torch's Responsive Pleading, dated March 29, 2013, requesting proof of agency).

And upon the evidence presented by the Heirs as to their ownership of the gas interests on the properties described in the complaints, and entitlement to any associated royalties; and with the consent of Defendants, Hugh-MacRae Land Trust; and for other good cause shown, it is therefore ADJUDGED and ORDERED:

a) Torch is not in conflict with the Heirs as to ownership of coalbed methane on those properties on which they had previously been listed as conflicting claimants in pooling orders issued by VGOB; and

b) that Heirs are therefore entitled to any royalties relating to the extraction of coalbed methane gas on those properties in which VGOB pooling orders have listed them as conflicting claimants with Torch to coalbed methane ("the Conflict Properties"), in proportion to their ownership interests in the gas estate on those real property tracts; and

c) upon petition to VGOB, any funds held in escrow attributable to the Heirs' ownership interests of coalbed methane in the Conflict Properties, on account of perceived conflict with Torch, shall be released to the Heirs; and

d) any future royalty amounts to which they may be entitled, based on this Order, shall be paid directly to them by any gas operator responsible for making such payments.


All other claims asserted by any party against the other(s) are denied, and this action is dismissed with prejudice to the Plaintiffs, Heirs, and Defendants as to any such other claims and made part of this Order, with each party to pay his/her/its own costs.

The Clerk is directed to forward a certified copy of the foregoing to all counsel of record, and to remove this matter from the active docket of this Court and to place the same among the ended actions before this Court.

Entered this 10<sup>th</sup> day of MARCH, 2015

  
\_\_\_\_\_  
JUDGE, CIRCUIT COURT OF  
BUCHANAN COUNTY, VIRGINIA

REQUESTED:

  
\_\_\_\_\_  
Terrence Shea Cook  
T. Shea Cook, P.C.  
P.O. Box 507  
Richlands, Virginia 24641  
*Counsel for Plaintiff*

Seen:

  
\_\_\_\_\_  
J. Scott Sexton (VSB No. 29284)  
Kathleen L. Wright (VSB No. 48945)  
GENTRY LOCKE RAKES & MOORE, LLP  
10 Franklin Road, SE, Suite 800  
P.O. Box 40013  
Roanoke, VA 24022-0013  
Phone: (540) 983-9300  
Fax: (540) 983-9400  
sexton@gentrylocke.com  
wright@gentrylocke.com  
*Counsel for Defendant Torch Oil & Gas Company*



Hugh MacRae Land Trust, by  
William B. Cocke, Jr., Esq.  
Trustee, Hugh MacRae Land Trust  
P.O. Box 606  
Newland, NC 28647

NOTSUITED By order of 12-29-14

David Grant Altizer, Esq.  
Altizer, Walk and White, PLLC  
209 East Main Street  
P.O. Box 30  
Tazewell, VA 24651

James R. Creekmore, Esq.  
Blair N.C. Wood, Esq.  
The Creekmore Law Firm  
318 N. Main Street  
Blacksburg, VA 24060  
*Counsel for CNX Gas Company, LLC*

**AFFIDAVIT OF MAILING – COAL OWNER**

COMMONWEALTH OF VIRGINIA  
COUNTY OF **BUCHANAN**

**Applicant:** CNX Gas Company LLC  
**Relief Sought:** Disbursement Petition for VP8SGU1  
VGOB: 95-1024-0526-05

I, Anita D. Duty, after being duly sworn upon oath, state as follows:

1. I am the Pooling Supervisor for CNX Land Resources, Inc. and am responsible for the notification process required by Va. Code Ann. §45.1-361.19 of the Code of Virginia and 4VAC25-160-40.

2. That on **November 2, 2015** a true and correct copy of the coal owner dismissal and prior order were mailed, via certified mail return receipt requested, based upon information and belief, the names and last-known addresses, where such addresses are known, of the parties owning an interest in this cause are set forth and attached hereto.


3. Notice of this cause has therefore been served by mail pursuant to the applicable statutes and rules of the Board.

  
\_\_\_\_\_  
**Anita D. Duty**  
Pooling Supervisor  
for CNX Land LLC

STATE OF WEST VIRGINIA

COUNTY OF MERCER, TO-WIT:

TAKEN, SUBSCRIBED AND SWORN to before me this 30th day of November,  
2015.

  
\_\_\_\_\_  
Notary Public

My commission expires: April 9, 2023



CERTIFICATION OF NOTICE

CNX Gas Company LLC

Unit VP8SGU1 (underlying units V20, W19, W20, X19, X20, Y20)

VGOB 95-1024-0526-05

Coal Owner Affidavit

Last Name	First Name	MAILED	RECEIPT #	Received
Barker (coal owner)	Robert	11/2/2015	7015152000035333 4101	returned
Chisos, LTD (coal owner)		11/2/2015	7015152000035333 4125	11/5/2015
Dawson (coal owner)	heather L	11/2/2015	7015152000035333 4132	returned
Gentry Locke (coal owner)		11/2/2015	7015152000035333 4149	11/5/2015
Harrison-Wyatt, LLC (coal owner)		11/2/2015	7015152000035333 4163	11/5/2015
Hugh MacRae Land Trust (coal owner)		11/24/2015	7009082000023065 2983	
Hunt (coal owner)	Madeline	11/2/2015	7015152000035333 4194	11/6/2015
Mullins (coal owner)	Brandon Overton	11/2/2015	7015152000035333 4200	11/5/2015
Mullins (coal owner)	Cornelia Maurice	11/2/2015	7015152000035333 4217	11/4/2015
Mullins (coal owner)	John David	11/2/2015	7015152000035333 4224	notice left
Mullins (coal owner)	Marilyn	11/2/2015	7015152000035333 4231	11/5/2015
Mullins (coal owner)	Theodore Blaine	11/2/2015	7015152000035333 4248	11/5/2015
Mullins (coal owner)	Thomas L	**Bad Address		
Mullins, Sr (coal owner)	George W	11/2/2015	7015152000035333 4255	11/4/2015
Mullins-Williams (coal own	Stephanie	11/2/2015	7015152000035333 4262	returned

had to remail.sent to wrong address

SENDER: COMPLETE THIS SECTION	COMPLETE THIS SECTION ON DELIVERY
<ul style="list-style-type: none"> <li>Complete items 1, 2, and 3. Also complete item 4 if Restricted Delivery is desired.</li> <li>Print your name and address on the reverse so that we can return the card to you.</li> <li>Attach this card to the back of the mailpiece, or on the front if space permits.</li> </ul>	<p>A. Signature <input type="checkbox"/> Agent <input type="checkbox"/> Addressee <i>[Signature]</i></p> <p>B. Received by (Printed Name) <input type="checkbox"/> Date of Delivery <i>B. J. Jacobsen</i> <i>11/5/15</i></p> <p>D. Is delivery address different from item 1? <input type="checkbox"/> Yes If YES, enter delivery address below: <input type="checkbox"/> No</p>
<p>1. Article Addressed to:</p> <p>Chisos, LTD. 670 Dona Ana Rd SW Deming NM 88030</p>	<p>3. Service Type  <input checked="" type="checkbox"/> Certified Mail® <input type="checkbox"/> Priority Mail Express™  <input type="checkbox"/> Registered <input checked="" type="checkbox"/> Return Receipt for Merchandise  <input type="checkbox"/> Insured Mail <input type="checkbox"/> Collect on Delivery</p> <p>4. Restricted Delivery? (Extra Fee) <input type="checkbox"/> Yes</p>
<p>2. <i>7015 1520 0003 5333 4125</i> (Transfer from)</p> <p>PS Form 3811, July 2013</p>	<p><i>VPSSG11, V20</i></p>

SENDER: COMPLETE THIS SECTION	COMPLETE THIS SECTION ON DELIVERY
<ul style="list-style-type: none"> <li>Complete items 1, 2, and 3. Also complete item 4 if Restricted Delivery is desired.</li> <li>Print your name and address on the reverse so that we can return the card to you.</li> <li>Attach this card to the back of the mailpiece, or on the front if space permits.</li> </ul>	<p>A. Signature <input type="checkbox"/> Agent <input type="checkbox"/> Addressee <i>[Signature]</i></p> <p>B. Received by (Printed Name) <input type="checkbox"/> Date of Delivery <i>DEBBY BUCHANAN</i> <i>11/5/15</i></p> <p>D. Is delivery address different from item 1? <input type="checkbox"/> Yes If YES, enter delivery address below: <input type="checkbox"/> No</p>
<p>1. Article Addressed to:</p> <p>Gentry Locke PO Box 40013 Roanoke VA 24022</p>	<p>3. Service Type  <input checked="" type="checkbox"/> Certified Mail® <input type="checkbox"/> Priority Mail Express™  <input type="checkbox"/> Registered <input checked="" type="checkbox"/> Return Receipt for Merchandise  <input type="checkbox"/> Insured Mail <input type="checkbox"/> Collect on Delivery</p> <p>4. Restricted Delivery? (Extra Fee) <input type="checkbox"/> Yes</p>
<p><i>7015 1520 0003 5333 4149</i> PS Form 3811, July 2013</p>	<p><i>VPSSG11, V20</i></p>



# USPS Tracking®



**Customer Service >**  
Have questions? We're here to help.



**Get Easy Tracking Updates >**  
Sign up for My USPS.

**Tracking Number: 7015152000035334101**

**Updated Delivery Day: Friday, November 6, 2015**

## Product & Tracking Information

**Postal Product:**

**Features:**  
Certified Mail™

## Available Actions

**Text Updates**

**Email Updates**

DATE & TIME	STATUS OF ITEM	LOCATION
<b>November 21, 2015 , 10:06 am</b>	<b>Delivered, PO Box</b>	<b>POUNDING MILL, VA 24637</b>
Your item has been delivered and is available at a PO Box at 10:06 am on November 21, 2015 in POUNDING MILL, VA 24637.		
November 20, 2015 , 8:18 am	Arrived at Unit	BLUEFIELD, WV 24701
November 20, 2015 , 3:57 am	Departed USPS Facility	CHARLESTON, WV 25350
November 20, 2015 , 12:38 am	Arrived at USPS Facility	CHARLESTON, WV 25350
November 18, 2015 , 5:31 am	Departed USPS Facility	TAMPA, FL 33605
November 16, 2015 , 6:49 pm	Arrived at USPS Facility	TAMPA, FL 33605
November 7, 2015 , 8:47 am	Addressee Unknown	ORANGE CITY, FL 32763
November 6, 2015 , 3:12 pm	Undeliverable as Addressed	DEBARY, FL 32713
November 6, 2015 , 8:49 am	Arrived at Unit	ORANGE CITY, FL 32763
November 6, 2015 , 8:44 am	Out for Delivery	ORANGE CITY, FL 32763
November 6, 2015 , 8:34 am	Sorting Complete	ORANGE CITY, FL 32763
November 5, 2015 , 7:28 pm	Arrived at USPS Facility	ORLANDO, FL 32824
November 4, 2015 , 9:27 pm	Departed USPS Facility	CHARLOTTE, NC 28214
November 4, 2015 , 3:01 am	Arrived at USPS Facility	CHARLOTTE, NC 28214
November 3, 2015 , 12:29 am	Departed USPS Facility	CHARLESTON, WV 25350
November 3, 2015 , 12:19 am	Arrived at USPS Facility	CHARLESTON, WV 25350



# USPS Tracking®



**Customer Service >**  
Have questions? We're here to help.



**Get Easy Tracking Updates >**  
Sign up for My USPS.

**Tracking Number: 7015152000035334132**

**Updated Delivery Day: Saturday, November 21, 2015**

## Product & Tracking Information

**Postal Product:**

**Features:**  
Certified Mail™

## Available Actions

**Text Updates**

**Email Updates**

DATE & TIME	STATUS OF ITEM	LOCATION
<b>November 24, 2015 , 8:51 am</b>	<b>Delivered, PO Box</b>	<b>POUNDING MILL, VA 24637</b>
Your item has been delivered and is available at a PO Box at 8:51 am on November 24, 2015 in POUNDING MILL, VA 24637.		
November 21, 2015 , 9:08 am	Out for Delivery	BLUEFIELD, WV 24701
November 21, 2015 , 8:58 am	Sorting Complete	BLUEFIELD, WV 24701
November 21, 2015 , 6:18 am	Arrived at Unit	BLUEFIELD, WV 24701
November 20, 2015 , 8:10 pm	Departed USPS Facility	CHARLESTON, WV 25350
November 20, 2015 , 11:06 am	Arrived at USPS Facility	CHARLESTON, WV 25350
November 18, 2015 , 10:51 pm	Departed USPS Facility	TAMPA, FL 33630
November 18, 2015 , 4:38 pm	Arrived at USPS Facility	TAMPA, FL 33630
November 6, 2015 , 5:10 pm	Moved, Left no Address	PALM BAY, FL 32907
November 6, 2015 , 3:15 pm	Undeliverable as Addressed	PALM BAY, FL 32907
November 6, 2015 , 9:43 am	Out for Delivery	PALM BAY, FL 32907
November 6, 2015 , 9:33 am	Sorting Complete	PALM BAY, FL 32907
November 6, 2015 , 4:32 am	Arrived at Unit	PALM BAY, FL 32907
November 5, 2015 , 7:35 pm	Arrived at USPS Facility	ORLANDO, FL 32824
November 4, 2015 , 4:31 pm	Departed USPS Facility	CHARLOTTE, NC 28214
November 4, 2015 , 3:03 am	Arrived at USPS Facility	CHARLOTTE, NC 28214



# USPS Tracking®



**Customer Service >**  
Have questions? We're here to help.



**Get Easy Tracking Updates >**  
Sign up for My USPS.

**Tracking Number: 70151520000353334200**

## Product & Tracking Information

**Postal Product:**

**Features:**  
Certified Mail™

## Available Actions

Text Updates

Email Updates

DATE & TIME	STATUS OF ITEM	LOCATION
November 5, 2015 , 1:10 am	Arrived at USPS Facility	ORLANDO, FL 32824

Your item arrived at our USPS facility in ORLANDO, FL 32824 on November 5, 2015 at 1:10 am. The item is currently in transit to the destination.

November 3, 2015 , 4:50 am	Departed USPS Facility	CHARLESTON, WV 25350
November 2, 2015 , 11:24 pm	Arrived at USPS Facility	CHARLESTON, WV 25350

## Track Another Package

Tracking (or receipt) number

Track It

## Manage Incoming Packages

Track all your packages from a dashboard. No tracking numbers necessary.



Sign up for My USPS >

### HELPFUL LINKS

- Contact Us
- Site Index
- FAQs

### ON ABOUT.USPS.COM

- About USPS Home
- Newsroom
- USPS Service Updates
- Forms & Publications
- Government Services
- Careers

### OTHER USPS SITES

- Business Customer Gateway
- Postal Inspectors
- Inspector General
- Postal Explorer
- National Postal Museum
- Resources for Developers

### LEGAL INFORMATION

- Privacy Policy
- Terms of Use
- FOIA
- No FEAR Act EEO Data



# USPS Tracking®



[Customer Service >](#)  
Have questions? We're here to help.



[Get Easy Tracking Updates >](#)  
Sign up for My USPS.

**Tracking Number: 70151520000353334224**

## Product & Tracking Information

**Postal Product:**

**Features:**  
Certified Mail™

DATE & TIME	STATUS OF ITEM	LOCATION
November 5, 2015 , 1:26 pm	Notice Left (No Authorized Recipient Available)	VERO BEACH, FL 32967
We attempted to deliver your item at 1:26 pm on November 5, 2015 in VERO BEACH, FL 32967 and a notice was left because an authorized recipient was not available. You may arrange redelivery by using the Schedule a Redelivery feature on this page or calling 800-ASK-USPS, or may pick up the item at the Post Office indicated on the notice. If this item is unclaimed by November 20, 2015 then it will be returned to sender.		
November 5, 2015 , 1:33 am	Departed USPS Facility	ORLANDO, FL 32824
November 4, 2015 , 1:21 pm	Arrived at USPS Facility	ORLANDO, FL 32824
November 3, 2015 , 4:50 am	Departed USPS Facility	CHARLESTON, WV 25350
November 2, 2015 , 11:22 pm	Arrived at USPS Facility	CHARLESTON, WV 25350

## Available Actions

[Text Updates](#)

[Email Updates](#)

## Track Another Package

Tracking (or receipt) number

[Track It](#)

## Manage Incoming Packages

Track all your packages from a dashboard. No tracking numbers necessary.

[Sign up for My USPS >](#)





# USPS Tracking®



[Customer Service >](#)  
Have questions? We're here to help.



[Get Easy Tracking Updates >](#)  
Sign up for My USPS.

**Tracking Number: 7015152000035334262**

Your item was undeliverable as addressed at 2:31 pm on November 7, 2015 in ORLANDO, FL 32837. It is being returned if appropriate information is available.

## Product & Tracking Information

Postal Product:

Features:  
Certified Mail™

## Available Actions

[Text Updates](#)

[Email Updates](#)

DATE & TIME	STATUS OF ITEM	LOCATION
November 7, 2015 , 2:31 pm	Undeliverable as Addressed	ORLANDO, FL 32837

Your item was undeliverable as addressed at 2:31 pm on November 7, 2015 in ORLANDO, FL 32837. It is being returned if appropriate information is available.

November 7, 2015 , 10:42 am	Out for Delivery	ORLANDO, FL 32837
November 7, 2015 , 10:32 am	Sorting Complete	ORLANDO, FL 32837
November 7, 2015 , 7:09 am	Arrived at Unit	ORLANDO, FL 32837
November 7, 2015 , 12:19 am	Departed USPS Facility	ORLANDO, FL 32824
November 6, 2015 , 10:57 am	Arrived at USPS Facility	ORLANDO, FL 32824

## Track Another Package

Tracking (or receipt) number

[Track It](#)

## Manage Incoming Packages

Track all your packages from a dashboard. No tracking numbers necessary.

[Sign up for My USPS >](#)



**SENDER: COMPLETE THIS SECTION**

- Complete items 1, 2, and 3. Also complete item 4 if Restricted Delivery is desired.
- Print your name and address on the reverse so that we can return the card to you.
- Attach this card to the back of the mailpiece, or on the front if space permits.

1. Article Addressed to:

Marilyn Mullins  
19107 PARK PLACE BLVD  
EUSTIS FL 32736-7262

**COMPLETE THIS SECTION ON DELIVERY**

- A. Signature  Agent  
 Addressee
- B. Received by (Printed Name) C. Date of Delivery
- D. Is delivery address different from item 1?  Yes  
If YES, enter delivery address below:  No

3. Service Type
- Certified Mail®  Priority Mail Express™  
 Registered  Return Receipt for Merchandise  
 Insured Mail  Collect on Delivery
4. Restricted Delivery? (Extra Fee)  Yes

2 7015 1520 0003 5333 4231

PS Form 3811, July 2013 Domestic Return Receipt

WB

UPPERCIVILS

POSTNET

5

XP

WB

WB

WB

WB

WB

WB

WB

WB

English

Customer Service

USPS Mobile



Quick Tools


Mail & Ship

Track & Manage

Postal Store

B

# USPS Tracking®



**Tracking Number:** 70151520000353334231

**Updated Delivery Day:** Thursday, November 5, 2015

## Product & Tracking Information

**Postal Product:**

**Features:**  
Certified Mail™

Avi

Text I

Email

DATE & TIME	STATUS OF ITEM	LOCATION
-------------	----------------	----------

November 5, 2015 , 11:32 am	Delivered	EUSTIS, FL 32726
-----------------------------	-----------	------------------

Your item was delivered at 11:32 am on November 5, 2015 in EUSTIS, FL 32726.

November 5, 2015 , 8:12 am	Arrived at Unit	EUSTIS, FL 32726
November 4, 2015 , 1:23 pm	Arrived at USPS Facility	ORLANDO, FL 32824
November 3, 2015 , 4:50 am	Departed USPS Facility	CHARLESTON, WV 25350
November 2, 2015 , 11:22 pm	Arrived at USPS Facility	CHARLESTON, WV 25350

**SENDER: COMPLETE THIS SECTION**

- Complete items 1, 2, and 3. Also complete item 4 if Restricted Delivery is desired.
- Print your name and address on the reverse so that we can return the card to you.
- Attach this card to the back of the mailpiece, or on the front if space permits.

1. Article Addressed to:

Cornelia Maurice Mullins  
 PO Box 51  
 CLENDENIN WV 25045-0051

**COMPLETE THIS SECTION ON DELIVERY**

A. Signature *[Signature]*  Agent  
 Addressee

B. Received by *[Signature]* (Print Name) *[Signature]*  
 Received by *[Signature]* (Print Name) *[Signature]*

C. Date of Delivery *11-4-15*  
 D. Is delivery address different from item 1?  Yes  
 If YES, enter delivery address below:  No

3. Service Type

- Certified Mail®  Priority Mail Express™
- Registered  Return Receipt for Merchandise
- Insured Mail  Collect on Delivery

4. Restricted Delivery? (Extra Fee)  Yes  No  
*VPR55604/5*  
*WPS5611 X8 W8*

7015 1520 0003 5333 4217  
 PS Form 3811, July 2013 Domestic Return Receipt

**SENDER: COMPLETE THIS SECTION**

- Complete items 1, 2, and 3. Also complete item 4 if Restricted Delivery is desired.
- Print your name and address on the reverse so that we can return the card to you.
- Attach this card to the back of the mailpiece, or on the front if space permits.


1. Article Addressed to:

Harrison-Wyatt, LLC  
 PO Box 11000  
 DANVILLE VA 24543-5017

**COMPLETE THIS SECTION ON DELIVERY**

A. Signature of Agent or Addressee  
 B. Received by (Printed Name)  
 C. Date of Delivery

D. Is delivery address different from item 1?  Yes  No  
 If YES, enter delivery address below:



3. Service Type  
 Certified Mail®  
 Registered  
 Registered Mail  
 Priority Mail Express™  
 Return Receipt for Merchandise  
 Collect on Delivery  
 Yes

2. Article (Postage)  
 7015 1520 0003 5333 41B3  
 VPS6M3 VPS6M3 VPS6M3 X8 W8 TILE  
 Domestic Return Receipt  
 PS Form 3811, July 2013  
 u17, u18, u19, x9, y9, y10

**SENDER: COMPLETE THIS SECTION**

- Complete items 1, 2, and 3. Also complete item 4 if Restricted Delivery is desired.
- Print your name and address on the reverse so that we can return the card to you.
- Attach this card to the back of the mailpiece, or on the front if space permits.

1. Article Addressed to:

George W. Mullins, Sr.  
 315 EVERGREEN HILLS RD  
 COTTAGEVILLE WV 25239-7835

**COMPLETE THIS SECTION ON DELIVERY**

A. Signature: *[Signature]*  Agent

B. Received by (Printed Name): *G. Mullins*

C. Date of Delivery: *11-4-75*

D. Is delivery address different from item 1?  Yes  
 If YES, enter delivery address below:  No

3. Service Type

Certified Mail®  Priority Mail Express™

Registered  Return Receipt for Merchandise

Insured Mail  Collect on Delivery

4. Restricted Delivery? (Extra Fee)  Yes

7015 1520 0003 5333 4255

PS Form 3811, July 2013

Domestic Return Receipt

*VP 5644/5*  
*NP 5644/5*  
*X8 W8*

**SENDER: COMPLETE THIS SECTION**

- Complete items 1, 2, and 3. Also complete item 4 if Restricted Delivery is desired.
- Print your name and address on the reverse so that we can return the card to you.
- Attach this card to the back of the mailpiece, or on the front if space permits.

1. Article Addressed to:

Theodore Blaine Mullins  
 1550 SUMMIT DR  
 CHARLESTON WV 25302-2921

**COMPLETE THIS SECTION ON DELIVERY**

- A. Signature  *Theodore Blaine Mullins*  Agent
- B. Received by (Printed Name)  *Theodore Blaine Mullins*  Addressee
- C. Date of Delivery  *10-5-15*
- D. Is delivery address different from item 1?  Yes  
 If YES, enter delivery address below:  No

3. Service Type
- Certified Mail®  Priority Mail Express™
- Registered  Return Receipt for Merchandise
- Insured Mail  Collect on Delivery
4. Restricted Delivery? (Extra Fee)  Yes

2. Article Number **7015 1520 0003 5333 4248** *VP85644/5*

PS Form 3811, July 2013 Domestic Return Receipt *VP85644 X8 08*

**SENDER: COMPLETE THIS SECTION**

- Complete items 1, 2, and 3. Also complete item 4 if Restricted Delivery is desired.
- Print your name and address on the reverse so that we can return the card to you.
- Attach this card to the back of the mailpiece, or on the front if space permits.

1. Article Addressed to:

Madeline Mullins Hunt  
28809 BENNINGTON DR  
WESLEY CHAPEL FL 33544-  
2833

**COMPLETE THIS SECTION ON DELIVERY**

- A. Signature  Agent  
 Addressee
- B. Received by (Printed Name) C. Date of Delivery
- D. Is delivery address different from item 1?  Yes  
If YES, enter delivery address below:  No

3. Service Type
- Certified Mail®  Priority Mail Express™  
 Registered  Return Receipt for Merchandise  
 Insured Mail  Collect on Delivery
4. Restricted Delivery? (Extra Fee)  Yes

2. Article Addressed to:  
71 7015 1520 0003 5333 4194  
PS Form 3811, July 2013 Domestic Return Receipt

WESLEY CHAPEL FL 33544-2833

English

Customer Service

USPS Mobile



Quick Tools

Mail & Ship

Track & Manage

Postal Store

B

# USPS Tracking®



Tracking Number: 70151520000353334194

Updated Delivery Day: Wednesday, November 4, 2015

## Product & Tracking Information

Avi

Postal Product:

Features:

Certified Mail™

Text I

Email

November 6, 2015 , 10:40 am

Delivered, Individual Picked Up at Post Office

WESLEY CHAPEL, FL 33545

Your item was picked up at the post office at 10:40 am on November 6, 2015 in WESLEY CHAPEL, FL 33545.

November 4, 2015 , 1:49 pm

Notice Left (No Authorized Recipient Available)

WESLEY CHAPEL, FL 33544

November 4, 2015 , 8:47 am

Out for Delivery

ZEPHYRHILLS, FL 33542

November 4, 2015 , 5:59 am

Arrived at Unit

ZEPHYRHILLS, FL 33542

November 4, 2015 , 12:26 am

Arrived at USPS Facility

TAMPA, FL 33605