

BEFORE THE VIRGINIA GAS AND OIL BOARD

Applicant: Range Resources-Pine Mountain, Inc.)
)
Relief Sought: Well Location Exception)
Well Number V-530350)Docket Number
)VGOB-15-0818-4072
)
Legal Description: Greenberry Mullins Tract)
205.635-Acre Tract)
Caney Ridge Quadrangle)
Kenady District)
Dickenson County, Virginia)

APPLICATION

1. Parties:

1.1 Applicant herein is Range Resources-Pine Mountain, Inc., whose address for the purposes hereof is 406 West Main Street, Abingdon, Virginia 24210, Telephone: (276) 628-9001. The attorney for Applicant is Timothy E. Scott, McKinnis & Scott, whose address is 135 West Main Street, Suite 200, Kingsport, Tennessee, 37660, Telephone: (423) 247-9376.

1.2 Applicant is the owner of the right to develop and produce oil and gas from all formations, from surface to total depth drilled in accordance with the permit submitted by applicant and located within the Kenady District of Dickenson County, Virginia, and underlying the lands depicted at Exhibit "A" attached hereto and made a part hereof and to appropriate the oil and gas produced therefrom.

2. Allegation of Facts:

2.1 Applicant has proposed a plan of development and operation of the formations underlying the drilling unit involved herein and depicted at Exhibit "A" and has proposed to commence such plan of development and operation of such unit by a conventional gas well, designated as Well Number V-530350, to be drilled upon the lands involved herein so as to produce oil and gas from such unit.

2.2 That the unit depicted at Exhibit "A" hereof is subject to statewide spacing as provided under Virginia Code Annotated Section 45.1-361.17 (A) (2). This section provides that "wells drilled in search of gas shall not be located closer than 2500 feet to any other well completed in the same pool." In consideration of all known conditions, it is the opinion of the Applicant that such distance limitation is not feasible for the unit described in Exhibit "A," because there is no legal location.

2.3 That to prevent waste, protect correlative rights, and provide for the maximum safe recovery of the mineral resources underlying the Commonwealth, the Board should allow for an exception to the distance limitation and statewide spacing.

2.4 That the proposed well, at the location requested by Applicant, is necessary to effectively and efficiently drain a portion of the common sources of supply (reservoir) underlying the unit described at Exhibit "A" which cannot be adequately and efficiently drained without an exception to the distance limitations and spacing rules.

2.5 The drilling unit involved herein is a circle having a radius of 1250 feet from the proposed well bore to be located 3,760 feet West of Longitude Line 82 degrees 27 minutes and 30 seconds and 9,355 feet South of the Latitude Line 37 degrees 07 minutes 30 seconds (Virginia State Plane South Zone Coordinates North 303,238.33 and East 842,148.58) in the Caney Ridge Quadrangle, Dickenson County, Virginia.

2.6 That Range Resources-Pine Mountain, Inc. Well No. V-530126 lies 2,146.84 feet North 83 degrees 55 minutes East of proposed Well No. V-530350.


2.7 That proposed Well No. V-530350 is located on the Greenberry Mullins 205.635-acre Tract and Applicant anticipates producing all the Mississippian and Devonian Age formations including, but not limited to, Ravencloff, Maxton, Big Lime, Weir, Berea and Devonian Shale, from surface to total depth drilled, 5,037 feet.

3. Legal Authority: The relief sought by this Application is authorized by Virginia Code Annotated § 45.1-361.17.

4. Relief Sought: Applicant requests the Virginia Gas and Oil Board to enter an order to enable Well No. V-530405 to be drilled as depicted on the plat attached as Exhibit "A" and that Applicant be granted the right to produce these formations which appear on the well work permit submitted to the Inspector.

DATED this the 17th day of July, 2015.


RANGE RESOURCES-PINE MOUNTAIN, INC.



Timothy E. Scott
McKinnis & Scott

VERIFICATION

The foregoing Application to the best of my knowledge, information and belief is true and correct.



Timothy E. Scott
McKinnis & Scott

VIRGINIA

VIRGINIA GAS AND OIL BOARD
DEPARTMENT OF MINES, MINERALS, AND ENERGY
LEBANON, VIRGINIA

DOCKET NUMBER: VGOB-15-0818-4072

APPLICANT: Range Resources-Pine Mountain, Inc.

RELIEF SOUGHT: WELL LOCATION EXCEPTION
Va. Code Ann. § 45.1-361.17

WELL NO.: V-530350

LEGAL DESCRIPTION: Greenberry Mullins Tract)
205.635-Acre Tract)
Caney Ridge Quadrangle)
Kenady District)
Dickenson County, Virginia)

NOTICE OF HEARING

TO: See Exhibit B

Notice is hereby given that the Applicant in this cause is requesting the Virginia Gas and Oil Board to authorize the drilling of the proposed well to produce formations from surface to total depth drilled as set forth in the attached application.

Notice is further given that this matter is set for hearing before the Virginia Gas and Oil Board on the 17th day of August, 2015, at 9:00 a.m. at the Russell County Office Building, Highland Drive, Lebanon, Virginia, at which time and place all interested persons may appear and be heard. Any questions concerning said hearing may be directed to the Virginia Gas and Oil Board, State Gas and Oil Inspector, Department of Mines, Minerals and Energy, 135 Highland Drive, Lebanon, Virginia 24266 (276) 415-9650.




Timothy E. Scott
McKinnis & Scott
135 West Main Street, Suite 200
Kingsport, Tennessee 37660
(423) 247-9376

CERTIFICATE OF SERVICE

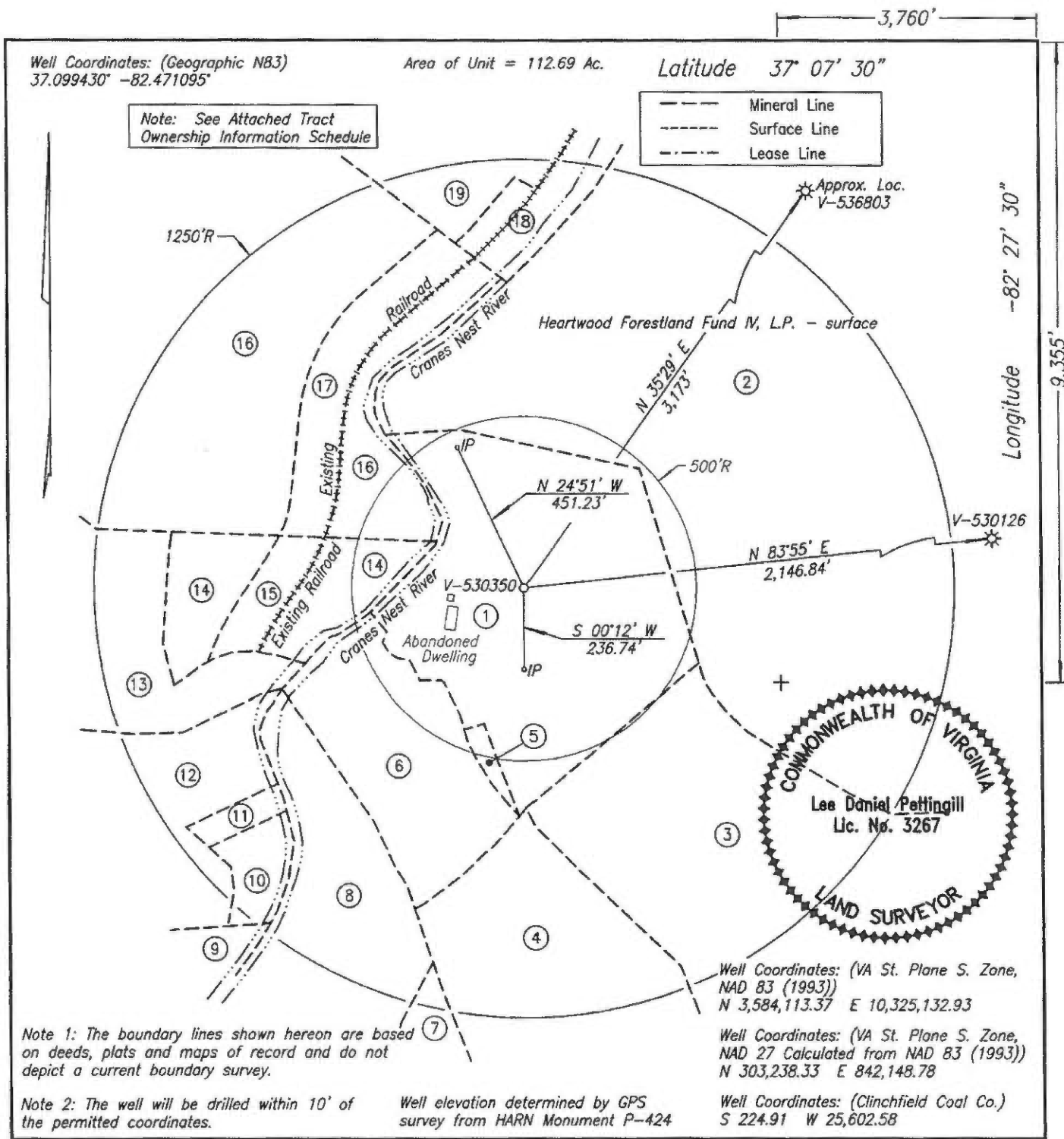
I, Timothy E. Scott, counsel for Range Resources-Pine Mountain, Inc., hereby certify that I have this day caused the foregoing notice and application to be served upon the parties listed herein, at their address, by certified mail, return receipt requested.

Dated this the 17th day of July, 2015.



Timothy E. Scott
McKinnis & Scott

[c:\msword\pmog\well.location.exception.notice.V-530350 July 2015]



WELL LOCATION PLAT NORA GRID BA-21

COMPANY Range Resources-Pine Mountain, Inc. WELL NAME AND NUMBER V-530350
 TRACT NO. Greenberry Mullins ELEVATION 1,566.66' QUADRANGLE Caney Ridge
 COUNTY Dickenson DISTRICT Kenady SCALE 1" = 400' DATE 5-04-2015

This Plat is a new plat x; an updated plat ; or a final location plat

+ Denotes the location of a well on United States topographic Maps, scale 1 to 24,000, latitude and longitude lines being represented by border lines as:

S. J. P. J.

Licensed Professional Engineer or Licensed Land Surveyor

Exhibit A

V-530350 PLAT
TRACT OWNERSHIP INFORMATION SCHEDULE
5/4/2015

- 1 . Greenberry Mullins
205.635 Acres
ACIN LLC - coal
Lease No.
16.53 Acres
Paul Wayne Wallen - surface, oil & gas
Gas 14.66 Ac. 13.01%
- 2 . J.L. Litz
203.10 Acres
ACIN LLC - coal
Alpha Land & Reserves, LLC - coal lessee
WBR, LLC - coal
Dickenson-Russell Coal Company, LLC - coal lessee
Range Resources-Pine Mountain, Inc. - oil & gas
Gas 35.30 Ac. 31.32%
- 3 . Lease No. 45013526
68.03 Acres
G. Mark French Heirs - surface, oil & gas
Gas 11.50 Ac. 10.21%
- 4 . Lease No. 45013526
13.13 Acres
G. Mark French Heirs & Wiley B. Trivitt Heirs - surface, oil & gas
Gas 6.39 Ac. 5.67%
- 5 . Lease No.
Parcel
Ruby Irene Stanley, Farrell L. Stanley & Cheryl Lee Stanley -
oil & gas
Gas 0.27 Ac. 0.24%
- 6 . Lease No.
6.38 Acres
Ruby Irene Stanley, Farrell L. Stanley & Cheryl Lee Stanley -
oil & gas
Gas 6.32 Ac. 5.61%
- 7 . Lease No.
47 Acres
James Ronald Mullins & Nola L. Skeens Mullins - oil & gas (Life Estates)
Rebecca Ann Falce - oil & gas (Remainder)
Gas 0.17 Ac. 0.15%
- 8 . Lease No.
16.52 Acres
James Ronald Mullins & Nola L. Skeens Mullins - oil & gas (Life Estates)
Rebecca Ann Falce - oil & gas (Remainder)
Gas 5.22 Ac. 4.63%
- 9 . Lease No.
38.15 Acres
James Ronald Mullins & Nola L. Skeens Mullins - oil & gas (Life Estates)
Rebecca Ann Falce - oil & gas (Remainder)
Gas 0.01 Ac. 0.01%
- 10 . Lease No.
1 Acre
James Ronald Mullins & Nola L. Skeens Mullins - oil & gas (Life Estates)
Rebecca Ann Falce - oil & gas (Remainder)
Gas 1.07 Ac. 0.95%
- 11 . Lease No.
0.54 Acres
James Ronald Mullins & Nola L. Skeens Mullins - oil & gas (Life Estates)
Rebecca Ann Falce - oil & gas (Remainder)
Gas 0.51 Ac. 0.45%
- 12 . Lease No. 45013526
P/O 40 Acres
L.P. Mullins Heirs - oil & gas
Gas 2.69 Ac. 2.39%
- 13 . Lease No.
P/O 33.24 Acres
James Ronald Mullins - oil & gas (1/2 Und. Int.)
Rebecca Ann Falce - oil & gas (1/2 Und. Int.)
Gas 3.80 Ac. 3.37%
- 14 . A.J. Mullins
174.233 Acres
ACIN LLC - coal
Lease No.
P/O 4.69 Acres
James Ronald Mullins - oil & gas (1/2 Und. Int.)
Rebecca Ann Falce - oil & gas (1/2 Und. Int.)
Gas 4.00 Ac. 3.55%
- 15 . DI-28
A.J. Mullins
0.76 Acres, P/O 174.233 Acres
Lease No. 904576L or Unleased
ACIN LLC - oil & gas
EQT Production Company - oil & gas lessee
Gas 1.12 Ac. 0.99%
- 16 . DI-28
A.J. Mullins
174.233 Acres
ACIN LLC - coal
Lease No. 904576L or Unleased
P/O 48 Acres
ACIN LLC - oil & gas
EQT Production Company - oil & gas lessee
Gas 13.68 Ac. 12.14%
- 17 . DI-28
A.J. Mullins
174.233 Acres
ACIN LLC - coal
Lease No. 904576L or Unleased
2 Acres, P/O 48 Acres
ACIN LLC - oil & gas
EQT Production Company - oil & gas lessee
Gas 3.04 Ac. 2.70%
- 18 . DI-7
J.M. Buchanan
110.975 Acres
ACIN LLC - coal
Lease No. 904576L or Unleased
1.8 Acres, P/O 110.975 Acres
ACIN LLC - oil & gas
EQT Production Company - oil & gas lessee
Gas 1.58 Ac. 1.40%
- 19 . J.M Buchanan
110.975 Acres
ACIN LLC - coal
Lease No.
P/O 31.18 Acres
Darrell Hibbitts & Ernestine Hibbitts - oil & gas (1/3 Und. Int.)
Kenneth Hibbitts - oil & gas (1/3 Und. Int.)
Zofa Christine Hibbitts - oil & gas (1/3 Und. Int.)
Gas 1.36 Ac. 1.21%

Exhibit "B"
Well Location Exception V-530350
Docket Number VGOB-15-0818-4072

DEPTH - 5,037'

Dickenson-Russell Coal Company
Maxxim Shared Services, LLC
Attn: Steve Smith
5703 Crutchfield Drive
Norton, VA 24273

ALPHA Land & Reserves, LLC
Attn: Steve Smith
5703 Crutchfield Drive
Norton, VA 24273

WBRD LLC
John Mooney
5260 Irwin Road
Huntington, WV 25705-3247

ACIN LLC
John Mooney
5260 Irwin Road
Huntington, WV 25705-3247

EQT Production Company
Attn: Tracy Coyne and Katie Pankowski
625 Liberty Avenue
Suite 1700
Pittsburgh, PA 15222

Paul Wayne Wallen
28345 Shuffle Drive
Richland, MO 65556

Catherine Stookey
775 Berry Rd
Woodriver, IL 62095

David French
8593 Wall Triana Hwy
Harvest, AL 35749

Glenda S Lovegrove
11 Kensington Dr
Billlerica, MA 01821

Jennifer French Mackey
1274 Country Rd 2051
Nacogdoches, TX 75965

Mark B French
4112 Paddington Ln
Colleyville, TX 76034

Patricia A French
3522 Easton Dr
Bowie, ND 20716

Richard P Maske
7740 NW 35th St
Hollywood, FL 33024

Ellen L French
6640 Lake Park Dr, Apt 305
Greenbelt, MD 20770

Big Lick Trust
C/O Gregory W French, Trustee
2041 Lynn Cove Lane
Virginia Beach, VA 23454-1008

Wiley B Trivett Jr Heirs
Thomas Edward Trivett
406 Clarendon Ave
Southport, NC 28461

Christina Ann Poore
137 Earle Drive
North Kingstown, RI 02852

WH Trivett Heirs
Trivett Living Trust
Matthew Terrence Trivett Successor Trustee
11001 Hughs Church Road
Keymar, MD 21757

And

Michael A Trivett Successor Trustee
1901 Club Road
Charlotte, NC 28205

Betty Quesenberry
900 Dillon Street
Pulaski, VA 24301

Carole Clarke
2800 Heritage Drive
Suffolk, VA 23435

Mary Lea Byer
509 Mitchell Rd
Kingsport, TN 37663

Joan C Trivett
462 Hilledge Drive
Laguna Beach, CA 92651

James C Trivitt
12758 State Rt 13
Millfield, OH 45761

Christina L Russin
21515 81st Street
Bristol, WI 53104

Farrell L Stanley
1261 Rockhouse Rd
Coeburn, VA 24230

Cheryl & Nicholas Fisanick
620 Harris St NW
Concord, NC 28025

James R & Nola L Mullins
325 Trillium Ln
Coeburn, VA 24230

Rebecca Ann Falce
350 Bello Rd
Tazewell, TN 37879

Roger Blake Large
PO Box 1417
Pound, VA 24279

George Ray Large
529 Beards Hill Rd
Aberdeen, MD 21001

Sandra Waters
2021 N Nelson St, Apt 306
Arlington, VA 22207

Darrell R Large
583 Kumukahi Place
Honolulu, HI 96825

Opal May Mullins
1925 Old Mayfield Rd
Danville, VA 24541

Jewell Johnson
201 Wheatland Court Unit 3
Christiansburg, VA 24073

Rae H Wallen
284 NE 40th Court
Pompano Beach, FL 33064

Haskel Carnis Mullins Heirs
Lois Worley
601 McCash Street
Hanover, PA 17331

Janis Hudler
159 Schoolhouse Road
West Grove, PA 19390

Patricia Strausbaugh
C/O Lois Worley
601 McCash Street
Hanover, PA 17331

Kenneth Wallen Heirs
Benjamin Wallen
25 Oxford Ct Unit 35
New Oxford, PA 17350

Brentli Wallen
PO Box 146
York Springs, PA 17372

Lewis & Delores E Wallen Heirs
Jon Wallen
343 Mineral Drive
York, PA 17408

Stacey Topper
95 Pine Grove Rd
Hanover, PA 17331

Matthew Wallen
2938 Banks Street
Harrisburg, PA 17103

Sara Wallen
34 West Walnut St, Apt 104
Hanover, PA 17331

Norma Wilcox
1433 SE 5th St
Deerfield Beach, FL 33441

Ramona King
4701 NE 2nd Way
Deerfield Beach, FL 33064

Norman Wallen JR
2098 Yingling Drive
Spring Grove, PA 17362

Joyce Markle
1324 Peepytown Road
Abbottstown, PA 17301

Glenetta Utz
1000 SE 11th St
Deerfield Beach, FL 33441

Gale Witter
2260 Upper Bermudian Rd
Gardners, PA 17324

Amy Grosklags
2666 Alpine Trail
Marietta, GA 30062

Sharon Hamme
92 Hamilton Drive
Abbottstown, PA 17301

Mark Wallen
135 Friendly Drive
Hanover, PA 17331

Vickie B Taylor
2913 Oakwood Dr
Brenham, TX 77833

Debra S Rodriguez
510 4th St
Palacios, TX 77465

Gwyn D Henson
362 W Main St
Dallastown, PA 17313

Ester A Devereaux
PO Box 274
South Cle Elum, WA 98943

Karen J Leighty
1089 Pittsburg Rd
Uniontown, PA 15401

Anthony L Wallen
2037 Glencoe Rd
Darlington, MD 21034

Steven D Wallen
599 Lake Meade Dr
East Burlin, PA 17316

Dennis J Wallen
301 East 9th Street
Biscop, TX 78343

David L Wallen
303 Primrose Ln
Hanover, PA 17331

Jefferson P Wallen
2537 Hess Rd
Fallston, MD 21047

Paul B Wallen
114 Meadow Hill
Converse, TX 78109

Larry J Wallen
1111 Monticello Dr
Aurora, IL 60506

Lois Wallen
400 Carter Court, Atp. C
Perryville, MD 21903

Donald W Wallen
210 S Main St
Shrewsbury, PA 17361

Jennifer Wysocki
4190 Carlisle Pike
New Oxford, PA 17350

Darrell & Ernestine Hibbitts
PO Box 2013
Chilhowie, VA 24319

Kenneth & Betty Hibbitts
9290 Blackbird Loop
Culpeper, VA 22701

Zola Christine Hibbitts
8601 Spruce Street
Manassas, VA 20111