

BEFORE THE VIRGINIA GAS AND OIL BOARD

APPLICANT: Range Resources-PMI

**DIVISION OF GAS AND OIL
DOCKET NO. VGOB 89-0126-0009-84**

RELIEF SOUGHT: MODIFICATION OF NORA COALBED GAS UNIT NOS:
69AZ, 69BA, 69BB, 70AZ, 70BA, 70BB, 71AZ, 71BA, 71BB, 72AZ, 72BA, 72BB,
73AZ, 73BA, 73BB, 58AU, 58AV, 58AW, 59AU, 59AV, 59AW, 60AUN 60AV, 60AW,
61AV, 61AW, 70BM, 70BN, 70BO, 71BM, 71BN, 71BO, 72BM, 72BN, 72BO, 82AW,
82AX, & 82AY.

AFFECTED UNIT: (See Attached Exhibit H2)

APPLICATION

1. Applicant and its counsel: Applicant is **Range Resources-Pine Mountain Inc.** P. O. Box 2136 Abingdon, VA 24212. Applicant's Counsel is James E. Kaiser 220 Broad Street, Suite 301, Kingsport, TN 37660 (423) 578-3838.

2. Relief sought: (1) Modification of the Nora Coalbed Methane Gas Field Rules, to allow one additional coalbed gas well to be drilled within each of the 58.77 acre Nora Units identified above. (2) For an administrative order providing that additional well permits may be issued in the Nora Field after this application is filed and while it is pending.

3. Legal authority: 4 VAC 25-160-50 and § 45.1-361.20 of the Code of Virginia.

4. Proposed provisions of order sought: That one additional coalbed methane gas well may be drilled in each of the above referenced Nora Units; that the second well be located at least 600 feet from the nearest coalbed methane well; (and that production/royalties from each coalbed methane well drilled in the said Units shall continue to be allocated solely to the owners and claimants of and to the coalbed methane within the Unit in which the well is located.)

5. Type of wells and field: Coalbed methane frac well within the portion of the Nora Coalbed Gas Field described above, and as depicted in the attached Exhibit H2.

6. Formations subject to application: All coal beds and coal seams being all producible coal seams and other associated formations, named and unnamed coal seams from the Kennedy to the base of the Pennsylvanian coal seams in the Nora Coalbed Gas Field.

7. **Description of interest/claim of persons being notified:** Coalbed methane.
8. **Estimated ultimate recovery in each Nora Unit identified above:** 375 MMCF
9. **Map:** See Exhibit H2 annexed hereto.
10. **The boundaries and acreage affected:** see Exhibit H2 annexed hereto.
11. **Attestation:** The foregoing application to the best of my knowledge, information and belief is true and correct.

Range Resources-Pine Mountain Inc.

By: 
James E. Kaiser
220 Broad Street, Suite 301
Kingsport, TN 37660
(423) 578-3838


AFFIDAVIT OF DUE OF DILIGENCE

**COMMONWEALTH OF VIRGINIA
COUNTY OF RUSSELL**

I, James E. Kaiser, after being duly sworn upon oath, state as follows:

1. I am responsible for the notification process required by VA. Code Ann. § 45.1-361.19 and VR 480-05-22.2 § 4.
2. That Range Resources-Pine Mountain Inc. has exercised due diligence in attempting to locate and notice all owners and claimants who are unleased and/or who were not previously pooled by prior order(s) of the Virginia Gas and Oil Board regarding **the Nora Coalbed Gas Field**, all as required by Va. Code Ann. § 45.1-361.19 and VR 480-05-22.2.
3. That on **July 17, 2015**, a true and correct copy of the Notice of Hearing with Exhibits will be mailed, via certified mail return receipt requested, to all owners and claimants listed in Exhibit B for whom mailing addresses were then available.
4. That Range Resources-Pine Mountain Inc. will continue to exercise due diligence in attempting to locate and identify the names and/or addresses of any unknown of unlocatable parties and, if located or identified, will notify them of Range Resources-Pine Mountain Inc.'s application.

I have read the foregoing, and the information given above is true and correct to the best of my knowledge and belief.




James E. Kaiser
Counsel for
Range Resources-Pine Mountain Inc.


ACKNOWLEDGMENT

STATE OF TENNESSEE

COUNTY OF SULLIVAN

TAKEN, SUBSCRIBED AND SWORN to before me this 17th day of
July 2015.


Susan Peterson, Notary



My commission expires: August 24, 2016.

BEFORE THE VIRGINIA GAS AND OIL BOARD

APPLICANT: Range Resources-PMI

DIVISION OF GAS AND OIL
DOCKET NO. 89-0126-0009-84

RELIEF SOUGHT: MODIFICATION OF NORA COALBED GAS UNIT NOS:
69AZ, 69BA, 69BB, 70AZ, 70BA, 70BB, 71AZ, 71BA, 71BB, 72AZ, 72BA, 72BB,
73AZ, 73BA, 73BB, 58AU, 58AV, 58AW, 59AU, 59AV, 59AW, 60AUN 60AV, 60AW,
61AV, 61AW, 70BM, 70BN, 70BO, 71BM, 71BN, 71BO, 72BM, 72BN, 72BO, 82AW,
82AX, & 82AY.

AFFECTED UNIT: (See Attached Exhibit H2)

NOTICE OF HEARING

HEARING DATE: August 18, 2015

PLACE: Conference Center at the Russell County Office Facility
Lebanon, Virginia

TIME: 9:00 a.m.

COMMONWEALTH OF VIRGINIA:

To: See Exhibit "B" attached hereto:

1. **Applicant and its counsel:** Applicant is Range Resources-Pine Mountain Inc., P. O. Box 2136, Abingdon, VA 24212. Applicant's Counsel is James E. Kaiser, 220 Broad Street, Suite 301, Kingsport, TN 37660, (423) 578-3838.

2. **Relief sought:** (1) Modification of the Nora Coalbed Methane Gas Field Rules, to allow one additional coalbed gas well to be drilled within each of the 58.77 acre Nora Units identified above. (2) For an administrative order providing that additional well permits may be issued in the Nora Field after this application is filed and while it is pending.

3. **Legal authority:** 4 VAC 25-160-50 and § 45.1-361.20 of the Code of Virginia.

4. **Proposed provisions of order sought:** That one additional coalbed methane gas well may be drilled in each of the above referenced Nora Units; that the second well be located at least 600 feet from the nearest coalbed methane well; (and that production/royalties from each coalbed methane well drilled in the said Units shall

continue to be allocated solely to the owners and claimants of and to the coalbed methane within the Unit in which the well is located.).

5. **Type of wells and field:** Coalbed methane frac well within the portion of the Nora Coalbed Gas Field described above, and as depicted in the attached Exhibit H2.

6. **Formations subject to application:** All coal beds and coal seams being all producible coal seams and other associated formations, named and unnamed coal seams from the Kennedy to the base of the Pennsylvanian coal seams in the Nora Coalbed Gas Field.

7. **Description of interest/claim of persons being notified:** Coalbed methane.

8. **Estimated ultimate recovery in each Nora Unit identified above:** 375 MMCF

9. **Map:** See Exhibit H2 annexed hereto.

10. **The boundaries and acreage affected:** See Exhibit H2 annexed hereto.

11. **Attestation:** The foregoing notice to the best of my knowledge, information and belief is true and correct.

NOTICE IS FURTHER GIVEN that this cause has been set for hearing and the taking of evidence at the time and place first stated above and that notice will be published as required by law and the Rules of the Virginia Gas and Oil Board.

NOTICE IS FURTHER GIVEN that you may attend this hearing, with or without an attorney, and offer evidence or state any comments you have. For further information or a copy of the application and any exhibits thereto, you may contact the Virginia Gas and Oil Board, State Oil and Gas Inspector, Department of Mines, Minerals and Energy, Division of Gas and Oil, P.O. Box 159, Lebanon, Virginia 24266, (276) 514-9650 or the Applicant at the address shown below.

Range Resources-Pine Mountain Inc.

By: 
James E. Kaiser
220 Broad Street, Suite 301
Kingsport, TN 37660
(423) 578-3838

67AY	68AY	69AY	70AY	71AY	72AY	73AY	74AY	75AY	76AY
67AZ	68AZ	69AZ	70AZ	71AZ	72AZ	73AZ	74AZ	75AZ	76AZ
67BA	68BA	69BA	70BA	71BA	72BA	73BA	74BA	75BA	76BA
67BB	68BB	69BB	70BB	71BB	72BB	73BB	74BB	75BB	76BB
67BC	68BC	69BC	70BC	71BC	72BC	73BC	74BC	75BC	76BC
67BD	68BD	69BD	70BD	71BD	72BD	73BD	74BD	75BD	76BD
67BE	68BE	69BE	70BE	71BE	72BE	73BE	74BE	75BE	76BE
Dickenson County									

PROPOSED UNITS

APPROVED UNITS

EXHIBIT H-2 (page 1)
 RANGE RESOURCES - PINE MOUNTAIN INC.
 INCREASED DENSITY DRILLING
 NORA FIELD
 7/7/2015

55AS	56AS	57AS	58AS	59AS	60AS	61AS	62AS	63AS
55AU	56AU	57AU	58AU	59AU	60AU	61AU	62AU	63AU
55AV	56AV	57AV	58AV	59AV	60AV	61AV	62AV	63AV
55AW	56AW	57AW	58AW	59AW	60AW	61AW	62AW	
55AX	56AX	57AX	58AX	59AX	60AX	61AX	62AX	63AX
Dickenson County								

APPROVED UNITS

PROPOSED UNITS

EXHIBIT H-2 (page 2)
 RANGE RESOURCES - PINE MOUNTAIN INC.
 INCREASED DENSITY DRILLING
 NORA FIELD
 7/7/2015

656J	666J	676J	686J	696J	706J	716J	726J	736J	746J	756J	766J	776J	786J
658K	668K	678K	688K	698K	708K	718K	728K	738K	748K	758K	768K	778K	788K
659L	669L	679L	689L	699L	709L	719L	729L	739L	749L	759L	769L	779L	789L
65BM	669M	679M	689M	699M	709M	719M	729M	739M	749M	759M	769M	779M	789M
65BN	669N	679N	689N	699N	709N	719N	729N	739N	749N	759N	769N	779N	789N
65BO	669O	679O	689O	699O	709O	719O	729O	739O	749O	759O	769O	779O	789O
65BP	669P	679P	689P	699P	709P	719P	729P	739P	749P	759P	769P	779P	789P
65BQ	669Q	679Q	689Q	699Q	709Q	719Q	729Q	739Q	749Q	759Q	769Q	779Q	789Q
65BR	669R	679R	689R	699R	709R	719R	729R	739R	749R	759R	769R	779R	789R

PROPOSED UNITS

APPROVED UNITS

Dickenson County

EXHIBIT H-2 (page 3)
RANGE RESOURCES - PINE MOUNTAIN INC.
INCREASED DENSITY DRILLING
NORA FIELD
7/7/2015

	75AT	77AT	78AT	79AT	80AT	81AT	82AT	83AT	84AT
	76AU	77AU	78AU	79AU	80AU	81AU	82AU	83AU	84AU
	76AV	77AV	78AV	79AV	80AV	81AV	82AV	83AV	84AV
	76AW	77AW	78AW	79AW	80AW	81AW	82AW	83AW	84AW
	76AX	77AX	78AX	79AX	80AX	81AX	82AX	83AX	84AX
	76AY	77AY	78AY	79AY	80AY	81AY	82AY	83AY	84AY
Dickenson County									
Buchanan County									

APPROVED UNITS

PROPOSED UNITS

EXHIBIT H-2 (page 4)
 RANGE RESOURCES - PINE MOUNTAIN INC.
 INCREASED DENSITY DRILLING
 NORA FIELD
 7/7/2015

Exhibit "B"
VGOB 89-0126-0009-84

Dickenson-Russell Coal Company
Maxxim Shared Services, LLC
Attn: Steve Smith
5703 Crutchfield Drive
Norton, VA 24273

ALPHA Land & Reserves, LLC
Attn: Steve Smith
5703 Crutchfield Drive
Norton, VA 24273

WBRD LLC
Chad Mooney
5260 Irwin Road
Huntington, WV 25705-3247

ACIN LLC
Chad Mooney
5260 Irwin Road
Huntington, WV 25705-3247

Carol P. Armstrong &
Raymond R. Armstrong, W/H
12612 Celtic Court
Rockville, MD 20850-3769

Connie Counts Godfrey
1280 W Oro Grande Drive
Pueblo West, CO 81007-6122

Charles & Kathryn Counts
48359 Silver Lake Road
Macomb, MI 48042

Cheri Lyn Simonenko
5302 Huepers Street
Alvin, TX 77511

Nicole Lyn Simonenko-Connolly
5302 Huepers Street
Alvin, TX 77511

Donna Grizzle
1355 Nancy Hollow
Haysi, VA 24256-5117

Exhibit "B"
VGOB 89-0126-0009-84

Michael Carson Price
PO Box 27
Davenport, VA 24293

Mountain Mission School Inc
1760 Edgewater Drive
Grundy, VA 24614

Virginia P & Philip G Linwick
4324 South Ball Drive
Veradale, WA 99037

John W Pobst Jr
PO Box 86
Revere, PA 18953

Richard K & Katherine Pobst
1024 Oxford Drive
St Augustine, FL 32084

Catherine Pobst
111 Postelle Street
Cartersville, GA 30120

Meredith Iqbal Jennings
542 Butler Mill Road
Maryville, TN 37803