

BEFORE THE VIRGINIA GAS AND OIL BOARD

PETITIONER: CNX Gas Company LLC

DIVISION OF GAS AND OIL

DOCKET NO: VGOB 06-1219-1828-01

RELIEF SOUGHT: (1) DISBURSEMENT FROM
ESCROW REGARDING TRACT(S) 2A
(2) AND AUTHORIZATION FOR DIRECT
PAYMENT OF ROYALTIES

HEARING DATE: April 21, 2015

DRILLING UNIT: AV102

BUCHANAN COUNTY, VIRGINIA

PETITION FOR ORDER OF DISBURSEMENT OF ESCROW FUNDS

1. Petitioner and its counsel

Petitioner is CNX Gas Company LLC, 2481 John Nash Blvd, Bluefield, WV 24701, (304)323-6500. Petitioner's counsel is Mark A. Swartz, Hillard & Swartz, LLP, 122 Capital Street, Suite 201, Charleston, WV 25301.

2. Relief Sought

(1) The disbursement of escrowed funds heretofore deposited with the Board's Escrow Agent(s) attributable to Tracts 2A to the persons identified in the Table using the percentages set forth in the Table; and (2) dismissal of coal owner(s)/claimant(s) named in the Notice of Hearing and identified in Exhibit B2 who were pooled by the Board as conflicting claimants.

3. Legal Authority

Va. Code Ann. § 45.1-361.1 et seq., 4 VAC 25-160-140., and relevant Virginia Gas and Oil Board Orders ("Board") heretofore promulgated pursuant to law.

4. Type of Well(s)

Coalbed Methane

5. Factual basis for relief requested

(a) Kenneth & Kathy Street are entitled to 100% of the CBM royalties awarded under Case No. CL347-11, Opinion dated February 5, 2015. Said decision allows the Applicant and Designated Operator to pay royalties directly to the persons identified in Exhibit EE annexed hereto and the annexed Table 1 specifies how said royalties are to be paid.

6. Attestation

The foregoing Petition to the best of my knowledge, information, and belief is true and correct.

BEFORE THE VIRGINIA OIL AND GAS BOARD

APPLICANT: CNX Gas Company LLC

DIVISION OF GAS AND OIL
DOCKET NO.: VGOB 06-1219-1828-01

RELIEF SOUGHT: (1) Disbursement from escrow
Regarding tract 2A; and
(2) Dismissal of coal claimants

UNIT: AV102

BUCHANAN COUNTY, VIRGINIA

HEARING DATE: April 21, 2015
PLACE: Russell County Government Conference Center
139 Highland Drive
Lebanon, Virginia
TIME: 9:00 a.m.

NOTICE OF HEARING

COMMONWEALTH OF VIRGINIA: To the following persons who will receive a disbursement of escrowed funds if the relief sought by Applicant's Petition is granted by the Virginia Gas and Oil Board:

Kenneth & Kathy Street

COMMONWEALTH OF VIRGINIA: To the following persons identified as **COAL OWNERS** in the pooling application(s) and Virginia Gas and Oil Board Orders pertaining to the referenced Docket No. who were previously pooled by Virginia Gas and Oil Board Order as conflicting claimants to the coalbed methane to be produced from the Unit, **YOUR CLAIMS TO COALBED METHANE ROYALTIES AND/OR WORKING OR CARRIED INTERESTS** for coalbed methane gas produced from this Unit **ARE SUBJECT TO DISMISSAL BY BOARD ORDER AT THE HEARING NOTICED ABOVE:**

Harrison-Wyatt, LLC. (Tract 2B, 2C, & 2D)

NOTICE IS HEREBY GIVEN that Applicant is requesting that the Virginia Gas and Oil Board (hereinafter Board) issue an order as follows:


- (1) Directing the Board's Escrow Agent to make the disbursements to the persons identified in the Table hereto using the percentages stated therein;
- (2) Dismissing the Respondents/coal owners listed above as Respondents and as conflicting claimants.

NOTICE IS FURTHER GIVEN that this cause has been set for hearing and the taking of evidence before the Board at 9:00 a.m., on April 21, 2015 at the Russell County Government Conference Center, 139 Highland Drive, Lebanon, Virginia, and that notice will be published as required by law and the Rules of the Board.

NOTICE IS FURTHER GIVEN that you may attend this hearing, with or without an attorney, and offer evidence or state any comments you have. For further information or a copy of the Application and Exhibits, either contact the Virginia Gas and Oil Board, the Department of Mines, Minerals and Energy, the Division of Gas and Oil, 135 Highland Drive, Lebanon, Virginia, (276) 415-9700, or the Applicant at the address shown Below.

NOTICE IS FURTHER GIVEN that any Coal Owner identified above who does not appear at the said hearing and provide the Board with evidence and/or a credible theory/argument that he/she/it has a good faith basis under existing law to claim an interest in the coalbed methane produced from the Unit, is subject to dismissal as a pooled Respondent and as a conflicting claimant to coalbed methane royalties, working interest and/or carried interest

CNX Gas Company LLC
BY ITS PROFESSIONAL MANAGER
CNX GAS COMPANY LLC, PETITIONER

By: 
Anita D. Duty
Pooling Supervisor
2481 John Nash Blvd.
Bluefield, West Virginia 24701

BEFORE THE VIRGINIA OIL AND GAS BOARD

APPLICANT: CNX Gas Company LLC

DIVISION OF GAS AND OIL
DOCKET NO.: VGOB 06-1219-1828-01

RELIEF SOUGHT (1) Disbursement from escrow
Regarding tract 2A; and
(2) Dismissal of coal claimants

UNIT: AV102

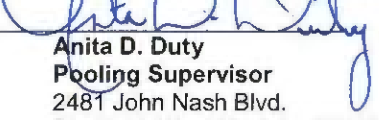
HEARING DATE: April 21, 2015

BUCHANAN COUNTY, VIRGINIA

PETITION TO DISBURSE AND MODIFY

1. **Applicant and its counsel:** Applicant is **CNX Gas Company LLC**, 2481 John Nash Blvd., Bluefield, WV. 24701, 304.323.6500. Applicant's counsel is Mark A. Swartz, Hilliard & Swartz, LLP, 122 Capitol St., FL 2, Charleston, WV 25301.
2. **Relief sought:** (1) The disbursement of escrowed funds heretofore deposited with the Board's Escrow Agent(s) attributable to Tracts **2A** to the persons identified in the Table using the percentages set forth in the Table; and (2) dismissal of coal owner(s)/claimant(s) named in the Notice of Hearing and identified in Exhibit B2 who were pooled by the Board as conflicting claimants.
3. **Factual basis for disbursements:** (a) **Kenneth & Kathy Street are entitled to 100% of the CBM royalties awarded under Case No. CL347-11, Opinion dated February 5, 2015.** Said **decision** allows the Applicant and Designated Operator to pay royalties directly to the persons identified in Exhibit EE annexed hereto and the annexed Table 1 specifies how said royalties are to be paid.
4. **Reason for Dismissal:** Given legislative action and Supreme Court decision(s) following adoption of the 1990 Act, the Board's policy of identifying a conflict between coal owners and oil and gas owners to protect correlative rights should be changed to a policy of not requiring coal owners to be identified as conflicting claimants, subject to coal owner(s) offering evidence of a viable claim, after receiving notice.
5. **Legal Authority:** *Va. Code Ann. §§ 45.1-361.13, 45.1-361.14.B, 45.1-361.15.A.3, B.2, B.10, B.12, 361.19.A., 45.1-361.21:1, 45.1-361.22.1, .5, 4VAC25-160-10, 80, Swords Creek Land Partnership v. Belcher, et al., #131590, September 12, 2014.*
6. **Exhibits:** The relevant exhibits are annexed to the Notice of Hearing and this Application.
7. **Applicant's standing:** Designated Operator.
8. **Attestation:** The foregoing application, to the best of my knowledge, information and belief, is true and correct.

CNX Gas Company LLC
BY ITS PROFESSIONAL MANAGER
CNX GAS COMPANY LLC, PETITIONER
Applicant

By: 
Anita D. Duty
Pooling Supervisor
2481 John Nash Blvd.
Bluefield, West Virginia 24701

PROPERTY LINES SHOWN WERE TAKEN FROM MAPS PROVIDED BY CNX LAND RESOURCES, Inc. AND WERE NOT SURVEYED.

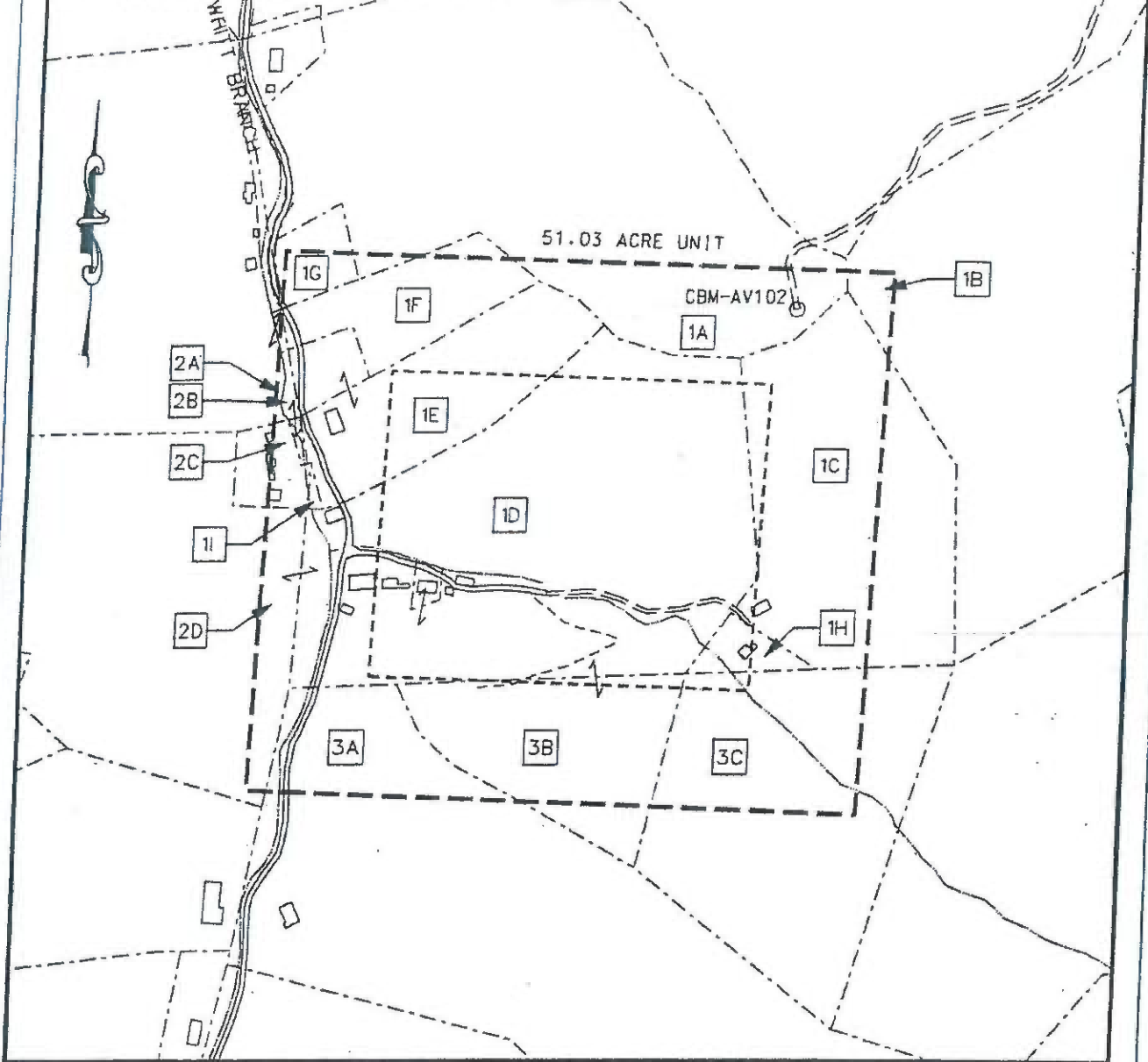


EXHIBIT A
NORA FIELD
UNIT AV-102
FORCE POOLING
VGOB-06-1219-1828

Company CNX Gas Company LLC Well Name and Number UNIT AV102
Tract No. _____ Elevation _____ Quadrangle Big A Mountain
County Buchanan District Hurricane Scale: 1" = 400' Date 11/13/06
This plat is a new plat X ; an updated plat _____ ; or a final plat _____

Form DGO-GO-7
Rev. 9/91

Charles O. Noy
Licensed Professional Engineer or Licensed Land Surveyor

(Affix Seal)

CNX Gas Company LLC

UNIT AV-102

Tract Identifications
(51.03 Acre Unit)

1. Buckhorn Coal Company (H. C. Stuart 125 Acre Tract) – All Minerals
Knox Creek Coal Corporation – Coal Above Drainage Seams Leased
CNX Gas Company LLC – Oil, Gas and CBM Leased
37.71 acres 73.8977%

- 1A. Jerry I. Smith, et ux – Surface
- 1B. James R. Lewis – Surface
- 1C. Lawrence R. Cook – Surface
- 1D. Lloyd Blankenship, et ux – Surface
- 1E. Ilean Sanders – Surface
- 1F. Kellis E. Street, Jr. – Surface
- 1G. Unknown Surface Owner
- 1H. Jackie Compton – Surface

- 2A. Harrison-Wyatt, LLC Big Axe Tr. 3 (318 Acre Tract) – Coal
Island Creek Coal Company/Consol Energy, Inc. - Coal Below Drainage Leased
Jewell Smokeless Coal Corporation - Coal Above Jawbone Seam Leased
CNX Gas Company LLC – CBM Leased
Kenneth W. Street, et ux – Surface and All Minerals except Coal
0.12 acres 0.2352%

- 2B. Harrison-Wyatt, LLC Big Axe Tr. 3 (318 Acre Tract) – Coal
Island Creek Coal Company/Consol Energy, Inc. - Coal Below Drainage Leased
Jewell Smokeless Coal Corporation - Coal Above Jawbone Seam Leased
CNX Gas Company LLC – CBM Leased
Ilean Sanders – Surface and All Minerals except Coal
0.18 acres 0.3527%

- 2C. Harrison-Wyatt, LLC Big Axe Tr. 3 (318 Acre Tract) – Coal
Island Creek Coal Company/Consol Energy, Inc. - Coal Below Drainage Leased
Jewell Smokeless Coal Corporation - Coal Above Jawbone Seam Leased
CNX Gas Company LLC – CBM Leased
Harlon Blankenship, et ux – Surface and All Minerals except Coal
0.42 acres 0.8230%

- 2D. Harrison-Wyatt, LLC Big Axe Tr. 3 (318 Acre Tract) – Coal
Island Creek Coal Company/Consol Energy, Inc. - Coal Below Drainage Leased
Jewell Smokeless Coal Corporation - Coal Above Jawbone Seam Leased
CNX Gas Company LLC – CBM Leased
Lloyd D. Blankenship, et ux – Surface and All Minerals except Coal
1.49 acres 2.9199%

CNX Gas Company LLC

UNIT AV-102

Tract Identifications

(51.03 Acre Unit)

- 3. Buckhorn Coal Company (H. C. Stuart 222 Acre Tract) – All Minerals
Knox Creek Coal Company – Above Drainage Seams Leased
CNX Gas Company LLC – Oil, Gas and CBM Leased
11.11 acres 21.7715%
- 3A. Mavis Wilson, et al - Surface
- 3B. Lloyd D. Blankenship, et ux - Surface
- 3C. James Lewis - Surface

Exhibit E
Unit AV-102
Docket #VGOB 06-1219-1828-01
List of Owners in escrow, not including persons dismissed on Exhibit B-2
(51.03 Acre Unit)

	Acres in Unit	Percent of Unit
<u>Tract #2B - 0.18 acres</u>		
<u>OIL & GAS OWNERSHIP</u>		
(1) Ilean Sanders 1555 Whitt Branch Rd. Rowe, VA 24646	0.18 acres	0.3527%
<u>Tract #2C - 0.42 acres</u>		
<u>OIL & GAS OWNERSHIP</u>		
(1) Harlon Blankenship, et ux. 1608 Whitt Branch Rd. Rowe, VA 24646	0.42 acres	0.8230%
<u>Tract #2D - 1.49 acres</u>		
<u>OIL & GAS OWNERSHIP</u>		
(1) Lloyd D. Blankenship, et ux. 1635 Whitt Branch Rd. Rowe, VA 24646	1.49 acres	2.9199%
Total Acreage in Unit	2.090	
Total Percentage in Unit		4.0956%

Exhibit EE
Unit AV-102
Docket #VGOB 06-1219-1828-01
List of Respondents with Royalty Split Agreements and/or Court Orders
(51.03 Acre Unit)

	Acres in Unit	Percent of Unit	Percent of Escrow
<u>Tract #2A - 0.12 acres</u>			
<u>COAL OWNERSHIP</u>			
(1) Harrison-Wyatt, LLC, Tr.3 P.O. Box 11000 Danville, VA 24543	0.12 acres	0.2352%	n/a
<u>OIL & GAS OWNERSHIP</u>			
(1) Kenneth W. & Kathy Mae Street <i>tr</i> 1426 Whitt Branch Rd. Rowe, VA 24646	0.12 acres	0.2352%	5.4299%
<i>Prevailing plaintiff under Case No. CL 347-11 Awarded 100% of the CBM royalty.</i>			


AFFIDAVIT OF MAILING

COMMONWEALTH OF VIRGINIA
COUNTY OF **BUCHANAN**

Applicant: CNX Gas Company LLC
Relief Sought: Disbursement Petition for AV102
VGOB: 06-1219-1828-01

I, Anita D. Duty, after being duly sworn upon oath, state as follows:


1. I am the Pooling Supervisor for CNX Land Resources, Inc. and am responsible for the notification process required by Va. Code Ann. §45.1-361.19 of the Code of Virginia and 4VAC25-160-40.
2. That on **March 19, 2015** a true and correct copy of the Notice of Hearing and Exhibits were mailed, via certified mail return receipt requested, based upon information and belief, the names and last-known addresses, where such addresses are known, of the parties owning an interest in this cause are set forth and attached hereto.
3. Notice of this cause has therefore been served by mail pursuant to the applicable statutes and rules of the Board.



Anita D. Duty
Pooling Supervisor
for CNX Land LLC

STATE OF WEST VIRGINIA
COUNTY OF MERCER, TO-WIT:

TAKEN, SUBSCRIBED AND SWORN to before me this 2nd day of April,
2015.



Notary Public

My commission expires: April 9, 2023



CERTIFICATION OF NOTICE
CNX Gas Company LLC

Unit AV102
VGOB 06-1219-1828-01
Misc. Petition Disbursement

NAME	MAILED	RECEIPT #	RECEIVED
Cook T.Shea	3/19/15	7014349000007519 0424	3/23/15
Harrison-Wyatt LLC	3/19/15	7014349000007519 0431	3/22/15
Street Kenneth & Kathy	3/19/15	7014349000007519 0486	3/22/15

Courtesy Copy



USPS Tracking™



Customer Service ›
Have questions? We're here to help.

Tracking Number: 7014349000075190486

Updated Delivery Day: Sunday, March 22, 2015

Product & Tracking Information

Postal Product: Extra Svc:
Certified Mail™

DATE & TIME	STATUS OF ITEM	LOCATION
March 23, 2015 , 7:59 am	Delivered	ROWE, VA 24646
Your item was delivered at 7:59 am on March 23, 2015 in ROWE, VA 24646.		
March 21, 2015 , 11:25 am	Notice Left (No Authorized Recipient Available)	ROWE, VA 24646
March 21, 2015 , 9:20 am	Arrived at Unit	ROWE, VA 24646
March 20, 2015 , 2:54 pm	Departed USPS Facility	CHARLESTON, WV 25350
March 19, 2015 , 11:40 pm	Arrived at USPS Facility	CHARLESTON, WV 25350

Available Actions

Text Updates

Email Updates

Return Receipt After Mailing

Track Another Package

Tracking (or receipt) number

Track It

HELPFUL LINKS

- Contact Us
- Site Index
- FAQs

ON ABOUT.USPS.COM

- About USPS Home
- Newsroom
- USPS Service Updates
- Forms & Publications
- Government Services
- Careers

OTHER USPS SITES

- Business Customer Gateway
- Postal Inspectors
- Inspector General
- Postal Explorer
- National Postal Museum
- Resources for Developers

LEGAL INFORMATION

- Privacy Policy
- Terms of Use
- FOIA
- No FEAR Act EEO Data

Copyright © 2015 USPS. All Rights Reserved.

SENDER: COMPLETE THIS SECTION

Complete items 1, 2, and 3. Also complete item 4 if Restricted Delivery is desired. Print your name and address on the reverse so that we can return the card to you. Attach this card to the back of the mailpiece, or on the front if space permits.

Article Addressed to:

Kenneth & Kathy Street
1426 WHITT BRANCH RD
ROWE VA 24646-9151

Art / Re 7014 3490 0000 7519 0486
S Form 3811, July 2013 Domestic Return Receipt

SENDER: COMPLETE THIS SECTION

Complete items 1, 2, and 3. Also complete item 4 if Restricted Delivery is desired. Print your name and address on the reverse so that we can return the card to you. Attach this card to the back of the mailpiece, or on the front if space permits.

Article Addressed to:

Harrison-Wyatt, LLC
PO BOX 11000
DANVILLE VA 24543-5017

Art / Re 7014 3490 0000 7519 0431
S Form 3811, July 2013 Domestic Return Receipt

COMPLETE THIS SECTION ON DELIVERY

A. Signature *Kenneth Street* Agent Addressee
B. Received by (Printed Name) *Kenneth Street* Date of Delivery
C. Is delivery address different from item 1? Yes No
If YES, enter delivery address below:

3. Service Type
 Certified Mail® Priority Mail Express™
 Registered Return Receipt for Merchandise
 Insured Mail Collect on Delivery
4. Restricted Delivery? (Extra Fee) Yes No

COMPLETE THIS SECTION ON DELIVERY

A. Signature *Harrison Wyatt* Agent Addressee
B. Received by (Printed Name) *Harrison Wyatt* Date of Delivery
C. Is delivery address different from item 1? Yes No
If YES, enter delivery address below:

3. Service Type
 Certified Mail® Priority Mail Express™
 Registered Return Receipt for Merchandise
 Insured Mail Collect on Delivery
4. Restricted Delivery? (Extra Fee) Yes No

88994 BA100 D-56, A1102 D-56, A48 D-56

SENDER: COMPLETE THIS SECTION

Complete items 1, 2, and 3. Also complete item 4 if Restricted Delivery is desired. Print your name and address on the reverse so that we can return the card to you. Attach this card to the back of the mailpiece, or on the front if space permits.

Article Addressed to:

Terrence Shea Cook
PO BOX 507
RICHLANDS VA 24641-0507

Art / Re 7014 3490 0000 7519 0424
PS Form 3811, July 2013 Domestic Return Receipt

COMPLETE THIS SECTION ON DELIVERY

A. Signature *Terrence Shea Cook* Agent Addressee
B. Received by (Printed Name) *Terrence Shea Cook* Date of Delivery
C. Is delivery address different from item 1? Yes No
If YES, enter delivery address below:

3. Service Type
 Certified Mail® Priority Mail Express™
 Registered Return Receipt for Merchandise
 Insured Mail Collect on Delivery
4. Restricted Delivery? (Extra Fee) Yes No

88994 BA100 D-56, A1102 D-56, A1102 D-56

Exhibit J
Unit AV102 Escrow Account Reconciliation Summary
VGOB 06-1219-1828

CNX Deposit Information		
Check Date	Check Number	Total
4/20/2010	74892	\$1,429.48
6/21/2010	78270	\$36.16
8/20/2010	81402	\$31.90
10/19/2010	84988	\$33.31
11/19/2010	88154	\$12.55
1/20/2011	91777	\$25.52
3/21/2011	95026	\$28.32
5/19/2011	98316	\$29.20
7/19/2011	514	\$31.95
9/19/2011	3946	\$38.27
10/13/2011	6023	\$18.29
12/15/2011	10111	\$28.79
2/20/2012	13253	\$26.80
5/21/2012	18238	\$27.27
8/13/2012	25079	\$8.34
10/22/2012	0214005803	\$26.21
1/22/2013	0214021943	\$27.95
3/20/2013	E000005069	\$27.02
6/20/2013	E000008650	\$37.88
8/20/2013	E000011395	\$30.04
10/15/2013	E000015364	\$12.18
12/18/2013	E000018366	\$33.07

Escrow Bank Data														
Date	Escrow Royalty Deposits	Income	\$ Mrkt Int	CDARS Int	Fees	Distributions	Audit Costs	Corrections	Gain/Loss	Royalty Bonus	Total Int. and Fees	Bank Balance	Running Balan	Difference
2/28/2009	\$0.00					\$0.00					\$0.00		\$0.00	\$0.00
4/1/2010	\$1,429.48	\$0.04			\$0.00	\$0.00					\$0.04	\$1,429.52	\$1,429.52	\$0.00
5/1/2010	\$0.00	\$0.28			(\$0.12)	\$0.00					\$0.16	\$1,429.68	\$1,429.68	\$0.00
6/1/2010	\$36.16	\$0.30			(\$0.12)	\$0.00	(\$1.60)				(\$1.42)	\$1,464.42	\$1,464.42	\$0.00
7/1/2010	\$0.00		\$0.30	\$0.04	(\$0.12)	\$0.00					\$0.22	\$1,464.64	\$1,464.64	\$0.00
8/1/2010	\$31.90		\$0.26	\$0.10	(\$0.12)	\$0.00					\$0.24	\$1,496.78	\$1,496.78	\$0.00
9/1/2010	\$0.00		\$0.25	\$0.14	(\$0.12)	\$0.00					\$0.27	\$1,497.05	\$1,497.05	\$0.00
10/1/2010	\$33.31		\$0.23	\$0.21	(\$0.12)	\$0.00	(\$1.65)				(\$1.33)	\$1,529.03	\$1,529.03	\$0.00
11/1/2010	\$12.55		\$0.20	\$0.26	(\$0.13)	\$0.00					\$0.33	\$1,541.91	\$1,541.91	\$0.00
12/1/2010	\$0.00		\$0.16	\$0.39	(\$0.13)	\$0.00	(\$1.33)				(\$0.91)	\$1,541.00	\$1,541.00	\$0.00
1/31/2011	\$25.52		\$0.16	\$0.51	(\$0.14)	\$0.00	(\$0.11)				\$0.42	\$1,566.94	\$1,566.94	\$0.00
2/28/2011	\$0.00		\$0.12	\$0.52	(\$0.13)	\$0.00	(\$0.40)				\$0.11	\$1,567.05	\$1,567.05	\$0.00
3/31/2011	\$28.32		\$0.10	\$0.63	(\$0.13)	\$0.00	(\$0.56)				\$0.04	\$1,595.41	\$1,595.41	\$0.00
4/30/2011	\$0.00		\$0.08	\$0.64	(\$0.13)	\$0.00	(\$0.46)				\$0.13	\$1,595.54	\$1,595.54	\$0.00
5/31/2011	\$29.20		\$0.08	\$0.67	(\$0.13)	\$0.00	(\$0.31)				\$0.31	\$1,625.05	\$1,625.05	\$0.00
6/30/2011	\$0.00		\$0.08	\$0.65	(\$0.14)	\$0.00	(\$0.39)				\$0.20	\$1,625.25	\$1,625.25	\$0.00
7/31/2011	\$31.95		\$0.09	\$0.67	(\$0.14)	\$0.00	(\$0.24)				\$0.38	\$1,657.58	\$1,657.58	\$0.00
8/30/2011	\$0.00		\$0.44	\$0.00	(\$0.14)	\$0.00	(\$1.12)				(\$0.82)	\$1,656.76	\$1,656.76	\$0.00
9/30/2011	\$38.27		\$0.55	\$0.00	(\$0.14)	\$0.00	(\$0.33)				\$0.08	\$1,695.11	\$1,695.11	\$0.00
10/31/2011	\$18.29		\$0.57	\$0.00	(\$0.14)	\$0.00	(\$0.52)				(\$0.09)	\$1,713.31	\$1,713.31	\$0.00
11/30/2011	\$0.00		\$0.56	\$0.00	(\$0.14)	\$0.00	(\$0.43)				(\$0.01)	\$1,713.30	\$1,713.30	\$0.00
12/31/2011	\$28.79		\$0.58	\$0.00	(\$0.14)	\$0.00	(\$0.31)				\$0.13	\$1,742.22	\$1,742.22	\$0.00
1/31/2012	\$0.00		\$0.65	\$0.00	(\$0.15)	\$0.00	(\$0.58)				(\$0.08)	\$1,742.14	\$1,742.14	\$0.00
2/28/2012	\$26.80		\$0.57	\$0.00	(\$0.15)	\$0.00	(\$0.30)				\$0.12	\$1,769.06	\$1,769.06	\$0.00
3/31/2012			\$0.61	\$0.00	(\$0.15)	\$0.00	(\$0.24)				\$0.22	\$1,769.28	\$1,769.28	\$0.00
4/30/2012			\$0.43	\$0.00	(\$0.15)	\$0.00	(\$0.30)				(\$0.02)	\$1,769.26	\$1,769.26	\$0.00
5/31/2012	\$27.27		\$0.30	\$0.00	(\$0.15)	\$0.00	(\$0.13)				\$0.02	\$1,796.55	\$1,796.55	\$0.00
6/30/2012			\$0.26	\$0.00	(\$0.15)	\$0.00	(\$0.93)				(\$0.82)	\$1,795.73	\$1,795.73	\$0.00
7/31/2012			\$0.33	\$0.00	(\$0.15)	\$0.00	(\$0.13)				\$0.05	\$1,795.78	\$1,795.78	\$0.00
8/31/2012	\$8.34		\$0.30	\$0.00	(\$0.15)	\$0.00	(\$0.67)				(\$0.52)	\$1,803.60	\$1,803.60	\$0.00
9/30/2012			\$0.29	\$0.00	(\$0.15)	\$0.00	(\$0.18)				(\$0.04)	\$1,803.56	\$1,803.56	\$0.00
10/31/2012	\$26.21		\$0.30	\$0.00	(\$0.15)	\$0.00	(\$0.22)				(\$0.07)	\$1,829.70	\$1,829.70	\$0.00
11/30/2012			\$0.32	\$0.00	(\$0.15)	\$0.00	(\$0.18)				(\$0.01)	\$1,829.69	\$1,829.69	\$0.00
12/31/2012			\$0.31	\$0.00	(\$0.15)	\$0.00	(\$0.21)				(\$0.05)	\$1,829.64	\$1,829.64	\$0.00
1/31/2013	\$27.95		\$0.31	\$0.00	(\$0.15)	\$0.00	(\$0.16)				\$0.00	\$1,857.59	\$1,857.59	\$0.00
2/28/2013			\$0.28	\$0.00	(\$0.16)	\$0.00	(\$0.29)				(\$0.17)	\$1,857.42	\$1,857.42	\$0.00
3/31/2013	\$27.02		\$0.30	\$0.00	(\$0.15)	\$0.00	(\$0.18)				(\$0.03)	\$1,884.41	\$1,884.41	\$0.00
4/30/2013			\$0.30	\$0.00	(\$0.16)	\$0.00					\$0.14	\$1,884.55	\$1,884.55	\$0.00
5/31/2013			\$0.31	\$0.00	(\$0.16)	\$0.00					\$0.15	\$1,884.70	\$1,884.70	\$0.00
6/30/2013	\$37.88		\$0.31	\$0.00	(\$0.16)	\$0.00	(\$0.19)				(\$0.04)	\$1,922.54	\$1,922.54	\$0.00
7/31/2013			\$0.32	\$0.00	(\$0.16)	\$0.00					\$0.16	\$1,922.70	\$1,922.70	\$0.00
8/31/2013	\$30.04		\$0.34	\$0.00	(\$0.16)	\$0.00					\$0.18	\$1,952.92	\$1,952.92	\$0.00
9/30/2013			\$0.31	\$0.00	(\$0.16)	\$0.00					\$0.15	\$1,953.07	\$1,953.07	\$0.00
10/31/2013	\$12.18		\$0.32	\$0.00	(\$0.16)	\$0.00					\$0.16	\$1,965.41	\$1,965.41	\$0.00
11/30/2013			\$0.31	\$0.00	(\$0.16)	\$0.00					\$0.15	\$1,965.56	\$1,965.56	\$0.00
12/31/2013	\$33.07		\$0.33	\$0.00	(\$0.16)	\$0.00					\$0.17	\$1,998.80	\$1,998.80	\$0.00

**Exhibit J
Unit AV102 Escrow Account Reconciliation Summary
VGOB 06-1219-1828**

CNX Deposit Information		
Check Date	Check Number	Total
3/20/2014	E000022584	\$44.47
5/19/2014	E000026292	\$39.99
6/30/2014	E000029123	\$14.52
7/18/2014	E000029876	\$14.98
8/21/2014	E000031629	\$15.48
9/18/2014	E000033510	\$15.69
10/20/2014	E000037349	\$12.81
11/19/2014	E000038888	\$12.43
12/22/2014	E000040679	\$11.47
1/20/2015	E000042497	\$10.11

Escrow Bank Data														
Date	Escrow Royalty Deposits	Income	\$ Mrket Int	CDARS Int	Fees	Distributions	Audit Costs	Corrections	Gain/Loss	Royalty Bonus	Total Int. and Fees	Bank Balance	Running Balan	Difference
1/31/2014			\$0.34	\$0.00	(\$0.17)						\$0.17	\$1,998.97	\$1,998.97	\$0.00
2/28/2014			\$0.29	\$0.00	(\$0.17)						\$0.12	\$1,999.09	\$1,999.09	\$0.00
3/31/2014	\$44.47		\$0.32	\$0.00	(\$0.17)						\$0.15	\$2,043.71	\$2,043.71	\$0.00
4/30/2014			\$0.33	\$0.00	(\$0.17)						\$0.16	\$2,043.87	\$2,043.87	\$0.00
5/31/2014	\$39.99		\$0.34	\$0.00	(\$0.17)						\$0.17	\$2,084.03	\$2,084.03	\$0.00
6/30/2014			\$0.33	\$0.00	(\$0.17)						\$0.16	\$2,084.19	\$2,098.71	\$14.52
7/31/2014	\$29.50		\$0.35	\$0.00	(\$0.17)						\$0.18	\$2,113.87	\$2,113.87	\$0.00
8/31/2014	\$15.48		\$0.35		(\$0.18)						\$0.17	\$2,129.52	\$2,129.52	\$0.00
9/30/2014	\$15.69		\$0.34		(\$0.18)						\$0.16	\$2,145.37	\$2,145.37	\$0.00
10/31/2014	\$12.81		\$0.35		(\$0.18)						\$0.17	\$2,158.35	\$2,158.35	\$0.00
11/30/2014	\$12.43		\$0.37		(\$0.18)						\$0.19	\$2,170.97	\$2,170.97	\$0.00
12/31/2014	\$11.47		\$0.69		(\$0.18)						\$0.51	\$2,182.95	\$2,182.95	\$0.00
1/31/2015	\$10.11		\$0.53		(\$0.18)						\$0.35	\$2,193.41	\$2,193.41	\$0.00
											Total	\$0.96		

Total Deposited \$2,192.45

Interest and Fees \$0.96

Total \$2,193.41

January 2015 First Bank and Trust balance

 \$2,193.41

Difference \$0.00

Exhibit B2
Unit AV-102
Docket #VGOB 06-1219-1828-01
List of Respondents to be Added or Dismissed
(51.03 Acre Unit)

	Acres in Unit	Percent of Unit	Reason for Dismissal
<u>Tract #2B - 0.18 acres</u>			
<u>COAL OWNERSHIP</u>			
(1) Harrison-Wyatt, LLC, Tr.3 P.O. Box 11000 Danville, VA 24543	0.18 acres	0.3527%	Coal Owner
<u>Tract #2C - 0.42 acres</u>			
<u>COAL OWNERSHIP</u>			
(1) Harrison-Wyatt, LLC, Tr.3 P.O. Box 11000 Danville, VA 24543	0.42 acres	0.8230%	Coal Owner
<u>Tract #2D - 1.49 acres</u>			
<u>COAL OWNERSHIP</u>			
(1) Harrison-Wyatt, LLC, Tr.3 P.O. Box 11000 Danville, VA 24543	1.49 acres	2.9199%	Coal Owner

VIRGINIA: IN THE CIRCUIT COURT OF BUCHANAN COUNTY

KENNETH STREET AND KATHY STREET,

Plaintiffs

vs.

HARRISON-WYATT, LLC,

Defendant

Case No. 347-11

FINAL ORDER ENTERING JUDGMENT

Upon the motion of Defendant, Harrison-Wyatt, LLC, for entry of judgment, it is; **Adjudged, Ordered and Decreed** that the Defendant, Harrison-Wyatt, LLC, is not the owner of the coal-bed methane gas within the following tracts within the below named and described units permitted pursuant to the Virginia Gas and Oil Act, Va. Code Ann. § 45.1-361.1 et seq.:

- a. From Unit FF-15, Forced Pooling Supplemental Order, Entered July 20, 2009, Regarding Docket No. VGOB-05-1018-1511, Tract 1F of Exhibit A (pg. 5) to the order, 9.12 acres; and,


- b. From Unit FF-15, Forced Pooling Supplemental Order, Entered July 20, 2009, Regarding Docket No. VGOB-05-1018-1511, Tract 1G of Exhibit A (pg. 5) to the order, 0.18 acres; and,
- c. From Unit AV-101, Forced Pooling Supplemental Order, Entered January 13, 2005, Regarding Docket No. VGOB-04-0921-1328, Tract 1D of Exhibit A (Book 0610 Page 0836) to the order, 11.25 acres; and,
- d. From Unit AV-102, Forced Pooling Supplemental Order, Entered January 31, 2008, Regarding Docket No. VGOB-06-1219-1828, Tract 2A of Exhibit A (pg. 0011) to the order, 0.12 acres.

The above described tracts within the named units are referred to in this Order as the ("Subject Properties").

It is further; **Adjudged, Ordered and Decreed** that the Defendant, Harrison-Wyatt, LLC is not entitled to any royalties relating to the extraction of coal-bed methane gas by CNX Gas, LLC from the Subject Properties, and that it is not a conflicting claimant to the ownership of the CBM or the production royalties as identified in submissions made to, and orders entered by, the Virginia Gas and Oil Board with respect to the Subject Properties.


The Defendant's motion for a bill of particulars and demurrer are denied. All other claims asserted by either party against the other are denied, and this action is stricken from the docket of this Court with prejudice to the Plaintiff and Defendant as to any such other claims.

ENTER: This, the 5th day FEBRUARY, 2015.




Michael L. Moore
~~KEARY R. WILLIAMS~~, JUDGE

REQUESTED:




Counsel for Defendant, HARRISON-WYATT, LLC

SEEN:



Counsel for Plaintiffs, T. SHEA COOK, ESQ.

A Copy
Teste: Beverly S. Tiller, Clerk
Circuit Court of Buchanan



Beverly S. Tiller