

BEFORE THE VIRGINIA GAS AND OIL BOARD

PETITIONER: CNX Gas Company LLC

DIVISION OF GAS AND OIL

DOCKET NO: VGOB 03-0916-1189-02

RELIEF SOUGHT: (1) DISBURSEMENT FROM
ESCROW REGARDING TRACT(S) 1G
(2) AND AUTHORIZATION FOR DIRECT
PAYMENT OF ROYALTIES

HEARING DATE: April 21, 2015

DRILLING UNIT: BA100

BUCHANAN COUNTY, VIRGINIA

PETITION FOR ORDER OF DISBURSEMENT OF ESCROW FUNDS

1. Petitioner and its counsel

Petitioner is CNX Gas Company LLC, 2481 John Nash Blvd, Bluefield, WV 24701, (304)323-6500. Petitioner's counsel is Mark A. Swartz, Hillard & Swartz, LLP, 122 Capital Street, Suite 201, Charleston, WV 25301.

2. Relief Sought

(1) The disbursement of escrowed funds heretofore deposited with the Board's Escrow Agent(s) attributable to Tracts 1G to the persons identified in the Table using the percentages set forth in the Table; and (2) dismissal of coal owner(s)/claimant(s) named in the Notice of Hearing and identified in Exhibit B2 who were pooled by the Board as conflicting claimants.

3. Legal Authority

Va. Code Ann. § 45.1-361.1 et seq., 4 VAC 25-160-140., and relevant Virginia Gas and Oil Board Orders ("Board") heretofore promulgated pursuant to law.

4. Type of Well(s)

Coalbed Methane

5. Factual basis for relief requested

(a) Jimmy Lee Harris is entitled to 100% of the CBM royalties awarded under Case No. 335-11, Opinion dated February 5, 2015. Said decision allows the Applicant and Designated Operator to pay royalties directly to the persons identified in Exhibit EE annexed hereto and the annexed Table 1 specifies how said royalties are to be paid.

6. Attestation

The foregoing Petition to the best of my knowledge, information, and belief is true and correct.

PROPERTY LINES SHOWN WERE TAKEN FROM MAPS PROVIDED BY CNX LAND RESOURCES, Inc. AND WERE NOT

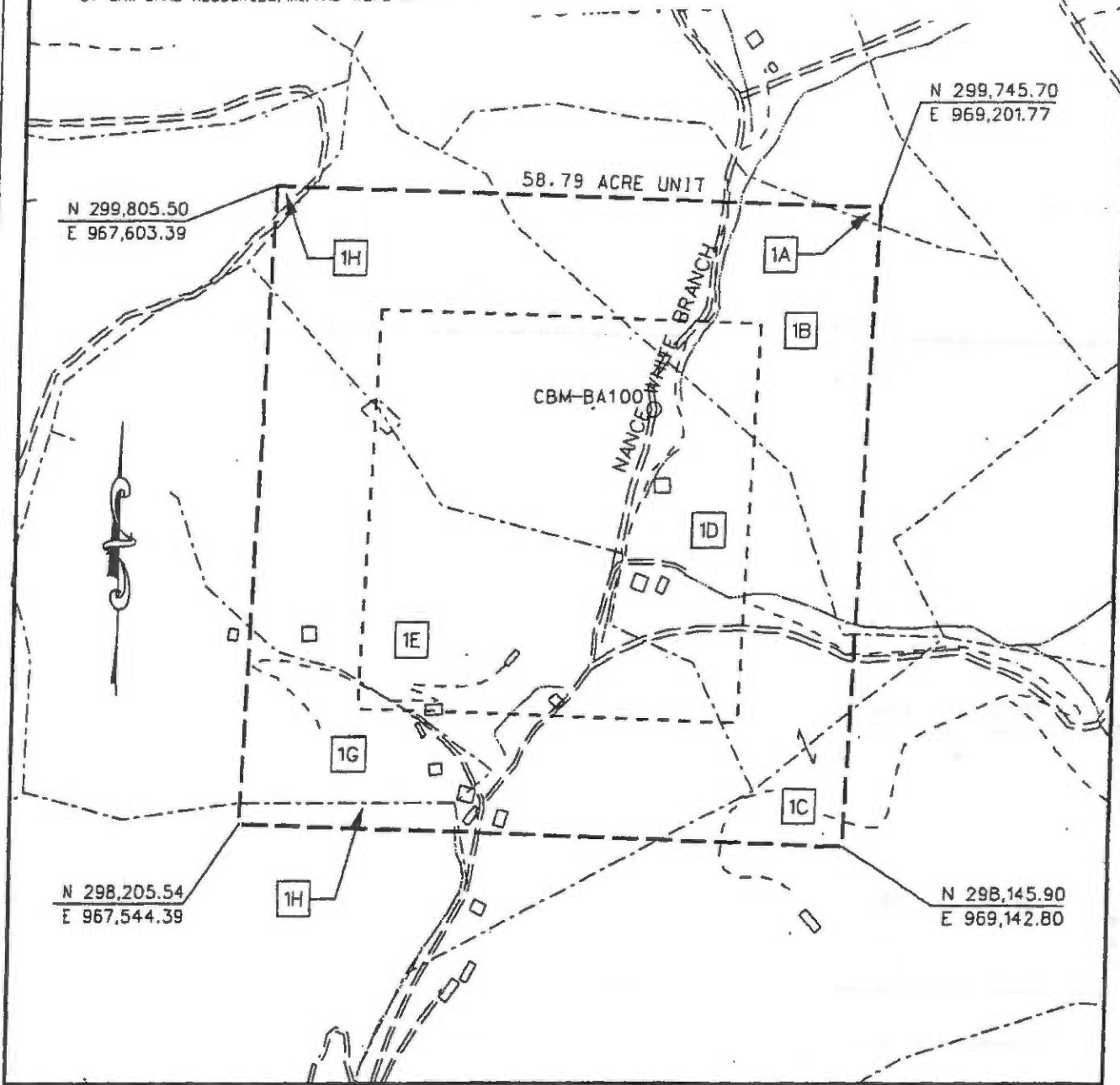



EXHIBIT A
 NDRA FIELD UNIT BA-100
 FORCE POOLING
 VGOB-03-0916-1189

Company CNX Gas Company LLC Well Name and Number UNIT BA100
 Tract No. _____ Elevation _____ Quadrangle Big A Mountain
 County Buchanan District Hurricane Scale: 1" = 400' Date 8/14/03
 This plot is a new plot ; an updated plot _____ ; or a final plot No. _____

Form DGO-GO-7
 Rev. 9/91

Claude D. Morgan
 Licensed Professional Engineer or Licensed Land Surveyor



CNX Gas Company LLC
UNIT BA-100
Tract Identifications
(58.79 Acre Unit)

- 1A. Harrison – Wyatt, LLC (Big Axe Tr. 4) - Coal
CNX Gas Company LLC – CBM Leased
Kenneth E. Harris – Surface and All Minerals except Coal
CNX Gas Company LLC – Oil, Gas and CBM Leased
0.07 acres 0.1190%
- 1B. Harrison – Wyatt, LLC (Big Axe Tr. 4) - Coal
CNX Gas Company LLC – CBM Leased
Rosa Sanders Heirs – Surface and All Minerals except Coal
CNX Gas Company LLC – Oil, Gas and CBM Leased
10.58 acres 17.9963%
- 1C. Harrison-Wyatt, L.L.C. (Big Axe Tr. 4) - Coal
Jewell Smokeless Coal Corp. - Coal Above Jawbone Seam Leased
CNX Gas Company LLC - CBM Leased
Ruth Harris - Surface and All Minerals except Coal
CNX Gas Company LLC - Oil, Gas and CBM Leased
1.71 acres 2.9087%
- 1D. Harrison-Wyatt, L.L.C. (Big Axe Tr. 4) - Coal
Jewell Smokeless Coal Corp. - Coal Above Jawbone Seam Leased
CNX Gas Company LLC - CBM Leased
Ruth Harris- Surface and All Minerals except Coal
CNX Gas Company LLC - Oil, Gas and CBM Leased
22.45 acres 38.1868%
- 1E. Harrison-Wyatt, L.L.C. (Big Axe Tr. 4) – Coal
Jewell Smokeless Coal Corp. – Coal Above Jawbone Seam Leased
CNX Gas Company LLC – CBM Leased
Shirley H. Hess, et vir – Surface and All Minerals except Coal
18.93 acres 32.1994%
- 1F. Harrison-Wyatt, L.L.C. (Big Axe Tr. 4) – Coal
Jewell Smokeless Coal Corp. – Coal Above Jawbone Seam Leased
CNX Gas Company LLC – CBM Leased
Lowey R. Childress, et ux – Surface and All Minerals except Coal
CNX Gas Company LLC – Oil, Gas and CBM Leased
0.85 acres 1.4458%
- 1G. Harrison-Wyatt, L.L.C. (Big Axe Tr. 4) – Coal
Jewell Smokeless Coal Corp. – Coal Above Jawbone Seam Leased
CNX Gas Company LLC – CBM Leased
Jimmy Harris – Surface and All Minerals except Coal
Equitable Resources Exploration – Oil and Gas Leased
4.08 acres 6.9400%

**CNX Gas Company LLC
UNIT BA-100
Tract Identifications
(58.79 Acre Unit)**

- 1H. Harrison-Wyatt, L.L.C. (Big Axe Tr. 4) - Coal
Jewell Smokeless Coal Corp. - Coal Above Jawbone Seam Leased
CNX Gas Company LLC - CBM Leased
Dallis James, et ux- Surface and All Minerals except Coal
CNX Gas Company LLC - Oil, Gas and CBM Leased
0.12 acres 0.2040%**

BEFORE THE VIRGINIA OIL AND GAS BOARD

APPLICANT: CNX Gas Company LLC

DIVISION OF GAS AND OIL
DOCKET NO.: VGOB 03-0916-1189-02

RELIEF SOUGHT: (1) Disbursement from escrow
Regarding tracts 1G; and
(2) Dismissal of coal claimants

UNIT: BA100

BUCHANAN COUNTY, VIRGINIA

HEARING DATE: April 21, 2015
PLACE: Russell County Government Conference Center
139 Highland Drive
Lebanon, Virginia
TIME: 9:00 a.m.

NOTICE OF HEARING

COMMONWEALTH OF VIRGINIA: To the following persons who will receive a disbursement of escrowed funds if the relief sought by Applicant's Petition is granted by the Virginia Gas and Oil Board:

Jimmy Lee Harris

COMMONWEALTH OF VIRGINIA: To the following persons identified as **COAL OWNERS** in the pooling application(s) and Virginia Gas and Oil Board Orders pertaining to the referenced Docket No. who were previously pooled by Virginia Gas and Oil Board Order as conflicting claimants to the coalbed methane to be produced from the Unit, **YOUR CLAIMS TO COALBED METHANE ROYALTIES AND/OR WORKING OR CARRIED INTERESTS** for coalbed methane gas produced from this Unit **ARE SUBJECT TO DISMISSAL BY BOARD ORDER AT THE HEARING NOTICED ABOVE:**

Harrison-Wyatt, L.L.C., (Tract 1E)

NOTICE IS HEREBY GIVEN that Applicant is requesting that the Virginia Gas and Oil Board (hereinafter Board) issue an order as follows:

- (1) Directing the Board's Escrow Agent to make the disbursements to the persons identified in the Table hereto using the percentages stated therein;
- (2) Dismissing the Respondents/coal owners listed above as Respondents and as conflicting claimants.

NOTICE IS FURTHER GIVEN that this cause has been set for hearing and the taking of evidence before the Board at 9:00 a.m., on April 21, 2015 at the Russell County Government Conference Center, 139 Highland Drive, Lebanon, Virginia, and that notice will be published as required by law and the Rules of the Board.

NOTICE IS FURTHER GIVEN that you may attend this hearing, with or without an attorney, and offer evidence or state any comments you have. For further information or a copy of the Application and Exhibits, either contact the Virginia Gas and Oil Board, the Department of Mines, Minerals and Energy, the Division of Gas and Oil, 135 Highland Drive, Lebanon, Virginia, (276) 415-9700, or the Applicant at the address shown Below.

NOTICE IS FURTHER GIVEN that any Coal Owner identified above who does not appear at the said hearing and provide the Board with evidence and/or a credible theory/argument that he/she/it has a good faith basis under existing law to claim an interest in the coalbed methane produced from the Unit, is subject to dismissal as a pooled Respondent and as a conflicting claimant to coalbed methane royalties, working interest and/or carried interest

CNX Gas Company LLC
BY ITS PROFESSIONAL MANAGER
CNX GAS COMPANY LLC, PETITIONER
By: 
Anita D. Duty
Roosting Supervisor
2481 John Nash Blvd.
Bluefield, West Virginia 24701

BEFORE THE VIRGINIA OIL AND GAS BOARD

APPLICANT: CNX Gas Company LLC

DIVISION OF GAS AND OIL
DOCKET NO.: VGOB 03-0916-1189-02

RELIEF SOUGHT (1) Disbursement from escrow
Regarding tracts 1G; and
(2) Dismissal of coal claimants

UNIT: BA100

HEARING DATE: April 21, 2015

BUCHANAN COUNTY, VIRGINIA

PETITION TO DISBURSE AND MODIFY

1. **Applicant and its counsel:** Applicant is **CNX Gas Company LLC**, 2481 John Nash Blvd., Bluefield, WV. 24701, 304.323.6500. Applicant's counsel is Mark A. Swartz, Hilliard & Swartz, LLP, 122 Capitol St., FL 2, Charleston, WV 25301.
2. **Relief sought:** (1) The disbursement of escrowed funds heretofore deposited with the Board's Escrow Agent(s) attributable to Tracts **1G** to the persons identified in the Table using the percentages set forth in the Table; and (2) dismissal of coal owner(s)/claimant(s) named in the Notice of Hearing and identified in Exhibit B2 who were pooled by the Board as conflicting claimants.
3. **Factual basis for disbursements:** (a) **Jimmy Lee Harris is entitled to 100% of the CBM royalties awarded under Case No. 335-11, Opinion dated February 5, 2015.** Said **decision** allows the Applicant and Designated Operator to pay royalties directly to the persons identified in Exhibit EE annexed hereto and the annexed Table 1 specifies how said royalties are to be paid.
4. **Reason for Dismissal:** Given legislative action and Supreme Court decision(s) following adoption of the 1990 Act, the Board's policy of identifying a conflict between coal owners and oil and gas owners to protect correlative rights should be changed to a policy of not requiring coal owners to be identified as conflicting claimants, subject to coal owner(s) offering evidence of a viable claim, after receiving notice.
5. **Legal Authority:** *Va. Code Ann.* §§ 45.1-361.13, 45.1-361.14.B, 45.1-361.15.A.3, B.2, B.10, B.12, 361.19.A., 45.1-361.21:1, 45.1-361.22.1, .5, 4VAC25-160-10, 80, *Swords Creek Land Partnership v. Belcher, et al.*, #131590, September 12, 2014.
6. **Exhibits:** The relevant exhibits are annexed to the Notice of Hearing and this Application.
7. **Applicant's standing:** Designated Operator.
8. **Attestation:** The foregoing application, to the best of my knowledge, information and belief, is true and correct.

CNX Gas Company LLC
BY ITS PROFESSIONAL MANAGER
CNX GAS COMPANY LLC, PETITIONER
Applicant

By:



Anita D. Duty
Pooling Supervisor
2481 John Nash Blvd.
Bluefield, West Virginia 24701

Exhibit E
Unit BA-100
Docket #VGOB 03-0916-1189-02
List of Owners in escrow, not including persons dismissed on Exhibit B-2
(58.79 Acre Unit)

	Acres in Unit	Percent of Unit
<u>Tract #1E - 18.93 acres</u>		
<u>OIL & GAS OWNERSHIP</u>		
(1) Shirley H. Hess 71 Ash St. Honaker, VA 24260	18.93 acres	32.1994%

Exhibit EE
Unit BA-100
Docket #VGOB 03-0916-1189-02
List of Respondents with Royalty Split Agreements and/or Court Orders
(58.79 Acre Unit)

	Acres in Unit	Percent of Unit	Percent of Escrow
<u>Tract #1A - 0.07 acres</u>			
<u>COAL OWNERSHIP</u>			
(1) Harrison-Wyatt, L.L.C. (Big Axe Tr.4) P.O. Box 11000 Danville, VA 24543	0.07 acres	0.1191%	<i>n/a</i>
<u>OIL & GAS OWNERSHIP</u>			
(1) Kenneth E. Harris 2775 Bandy Road Cedar Bluff, VA 24609	0.07 acres	0.1191%	<i>n/a</i>
<u>Tract #1B - 10.58 acres</u>			
<u>COAL OWNERSHIP</u>			
(1) Harrison-Wyatt, L.L.C. (Big Axe Tr.4) P.O. Box 11000 Danville, VA 24543	10.58 acres	17.9963%	<i>n/a</i>
<u>OIL & GAS OWNERSHIP</u>			
(1) Rosa Sanders Heirs, Deviseses, Successors cr Assigns	10.58 acres	17.9963%	
(a) Foster E. Ball Heirs, Deviseses, Successors or Assigns			
(a.1) Judy Faye Ball 54 Lumber Lane Honaker, VA 24260	2.12 1/5 of 3.50 acres	3.5993%	<i>n/a</i>
(b) Sarah Jane Cook 1255 Dixie Lane Honaker, VA 24260	2.12 1/5 of 3.50 acres	3.5993%	<i>n/a</i>
(c) Betty Marsh 425 Manhattan Drive Orlando, FL 32839	2.12 1/5 of 3.50 acres	3.5993%	<i>n/a</i>
(d) Chester A. McGlothlin 4613 Old Grissom Creek Road Honaker, VA 24260	2.12 1/5 of 3.50 acres	3.5993%	<i>n/a</i>
(e) Margaret Bowles Heirs, Deviseses, Successors or Assigns			
(e.1) Karen Sampson 629 C 4th Ave., Apt. C Marlinton, WV 24954	0.71 1/15 of 3.50 acres	1.1998%	<i>n/a</i>
(e.2) Dianna L. Boothe 2205 Blue Fish Place Geneva, FL 32732	0.71 1/15 of 3.50 acres	1.1998%	<i>n/a</i>
(e.3) Herbert Sampson 5885 Dahlia Dr. Apt 102 Orlando, FL 32807-3258	0.71 1/15 of 3.50 acres	1.1998%	<i>n/a</i>
<u>Tract #1C - 1.71 acres</u>			
<u>COAL OWNERSHIP</u>			
(1) Harrison-Wyatt, L.L.C. (Big Axe Tr.4) P.O. Box 11000 Danville, VA 24543	1.71 acres	2.9087%	<i>n/a</i>

Exhibit EE
Unit BA-100
Docket #VGOB 03-0916-1189-02
List of Respondents with Royalty Split Agreements and/or Court Orders
(58.79 Acre Unit)

	Acres in Unit	Percent of Unit	Percent of Escrow
<u>OIL & GAS OWNERSHIP</u>			
(1) Ruth Harris Heirs, Deviseses, Successors or Assigns (a.k.a. Elizabeth McGlothlin Heirs)	1.71 acres	2.9087%	
(1.0) Ruben Harris Heirs, Deviseses, Successors or Assigns			
(2.0) Myrtle Ruth Harris Heirs, Deviseses, Successors or Assigns			
(2.1) Elizabeth McGlothlin Heirs, Deviseses, Successors or Assigns			
(2.1.1) Dallas McGlothlin	<i>Conveyed 4/16/2012 to Roger and Melissa Baldwin (Instrument # 12000C)</i>		
(2.1.1.1) Roger Baldwin P.O. Box 1146 Honaker, VA 24260	0.86 acres 1/2 of 1.71 acres	1.4543%	<i>n/a</i>
(2.1.1.2) Melissa Maxfield PO Box 1265 Honaker, VA 24260	0.86 acres 1/2 of 1.71 acres	1.4543%	<i>n/a</i>

Tract #1D - 22.45 acres

COAL OWNERSHIP

(1) Harrison-Wyatt, L.L.C. (Big Axe Tr.4) P.O. Box 11000 Danville, VA 24543	22.45 acres	38.1868%	<i>n/a</i>
---	-------------	----------	------------

OIL & GAS OWNERSHIP

(1) Ruth Harris Heirs, Deviseses, Successors or Assigns (a.k.a. Elizabeth McGlothlin Heirs)	22.45 acres	38.1868%	
(1.0) Ruben Harris Heirs, Deviseses, Successors or Assigns			
(2.0) Myrtle Ruth Harris Heirs, Deviseses, Successors or Assigns			
(2.1) Elizabeth McGlothlin Heirs, Deviseses, Successors or Assigns			
(2.1.1) Dallas McGlothlin	<i>Conveyed 4/16/2012 to Roger and Melissa Baldwin (Instrument # 12000C)</i>		
(2.1.1.1) Roger Baldwin P.O. Box 1146 Honaker, VA 24260	11.23 acres 1/2 of 22.45 acres	19.0934%	<i>n/a</i>
(2.1.1.2) Melissa Maxfield PO Box 1265 Honaker, VA 24260	11.23 acres 1/2 of 22.45 acres	19.0934%	<i>n/a</i>

Tract #1F - 0.85 acres

COAL OWNERSHIP

(1) Harrison-Wyatt, L.L.C. (Big Axe Tr.4) P.O. Box 11000 Danville, VA 24543	0.85 acres	1.4458%	<i>n/a</i>
---	------------	---------	------------

OIL & GAS OWNERSHIP

(1) Lowery R. Childress, et ux. 2371 Nance White Branch Road Honaker, VA 24260	0.85 acres	1.4458%	<i>n/a</i>
--	------------	---------	------------

Royalties paid to:

Lowery R. Childress, et ux. 2371 Nance White Branch Road Honaker, VA 24260	0.43 acres 1/2 of 0.85 acres	0.7229%	<i>n/a</i>
--	---------------------------------	---------	------------

Exhibit EE
Unit BA-100
Docket #VGOB 03-0916-1189-02
List of Respondents with Royalty Split Agreements and/or Court Orders
(58.79 Acre Unit)

	Acres in Unit	Percent of Unit	Percent of Escrow
Veima A. Childress PO Box 2864 Lebanon, VA 24266	0.43 acres 1/2 of 0.85 acres	0.7229%	<i>n/a</i>
 <i>Tract #1G - 4.08 acres</i>			
<u>COAL OWNERSHIP</u>			
(1) Harrison-Wyatt, L.L.C. (Big Axe Tr.4) P.O. Box 11000 Danville, VA 24543	4.08 acres	6.9400%	<i>n/a</i>
<u>OIL & GAS OWNERSHIP</u>			
(1) Jimmy Harris 1700 Township Road 11 Brinkhaven, OH 43006	4.08 acres	6.9400%	17.7314%
 <i>Prevailing plaintiff under Case No. 335-11 Awarded 100% of the CBM royalty.</i>			
 <i>Tract #1H - 0.12 acres</i>			
<u>COAL OWNERSHIP</u>			
(1) Harrison-Wyatt, L.L.C. (Big Axe Tr.4) P.O. Box 11000 Danville, VA 24543	0.12 acres	0.2041%	<i>n/a</i>
<u>OIL & GAS OWNERSHIP</u>			
(1) Dallis & Carol James 4565 Old Grissom Creek Road Honaker, VA 24260	0.12 acres	0.2041%	<i>n/a</i>
Total Acreage Resolved		39.8600	
Total Percentage Resolved		67.8006%	

AFFIDAVIT OF MAILING

COMMONWEALTH OF VIRGINIA
COUNTY OF **BUCHANAN**

Applicant: CNX Gas Company LLC
Relief Sought: Disbursement Petition for BA100
VGOB: 03-0916-1189-02

I, Anita D. Duty, after being duly sworn upon oath, state as follows:


1. I am the Pooling Supervisor for CNX Land Resources, Inc. and am responsible for the notification process required by Va. Code Ann. §45.1-361.19 of the Code of Virginia and 4VAC25-160-40.
2. That on **March 19, 2015** a true and correct copy of the Notice of Hearing and Exhibits were mailed, via certified mail return receipt requested, based upon information and belief, the names and last-known addresses, where such addresses are known, of the parties owning an interest in this cause are set forth and attached hereto.
3. Notice of this cause has therefore been served by mail pursuant to the applicable statutes and rules of the Board.



Anita D. Duty
Pooling Supervisor
for CNX Land LLC

STATE OF WEST VIRGINIA
COUNTY OF MERCER, TO-WIT:

TAKEN, SUBSCRIBED AND SWORN to before me this 2nd day of April,
2015.



Notary Public

My commission expires: April 9, 2023



CERTIFICATION OF NOTICE
CNX Gas Company LLC

Unit BA99 & BA100
VGOB 04-0120-1252-02 & 03-0916-1189-02
Misc. Petition Disbursement

NAME		MAILED	BA99	BA100	RECEIPT #		RECEIVED
Austin	Clara Dollie		x		7014349000007519	0448	3/23/15
Cook	T. Shea		x	x	7014349000007519	0424	3/23/15
Harrison-Wyatt			x	x	7014349000007519	0431	3/22/15
Harris	Jimmy Lee		x	x	7014349000007519	0455	3/21/15

Courtesy Copy

SENDER: COMPLETE THIS SECTION

Complete items 1, 2, and 3. Also complete item 4 if Restricted Delivery is desired. Print your name and address on the reverse so that we can return the card to you. Attach this card to the back of the mailpiece, or on the front if space permits.

1. Article Addressed to:
Terrence Shea Cook
PO BOX 507
RICHLANDS VA 24641-0507

COMPLETE THIS SECTION ON DELIVERY

A. Signature
B. Received by (Printed Name)
C. Date of Delivery
D. Is delivery address different from item 1? If YES, enter delivery address below.

3. Service Type
Certified Mail
Registered
Insured Mail
Priority Mail Express
Return Receipt for Merchandise
Collect on Delivery

2. Article Number
7014 3490 0000 7519 0424
PS Form 3811, July 2013

Domestic Return Receipt: *4499 & Ballou D.S.*

SENDER: COMPLETE THIS SECTION

Complete items 1, 2, and 3. Also complete item 4 if Restricted Delivery is desired. Print your name and address on the reverse so that we can return the card to you. Attach this card to the back of the mailpiece, or on the front if space permits.

1. Article Addressed to:
Jimmy Harris
1700 TOWNSHIP ROAD 11
BRINKHAVEN OH 43006-9001

COMPLETE THIS SECTION ON DELIVERY

A. Signature
B. Received by (Printed Name)
C. Date of Delivery
D. Is delivery address different from item 1? If YES, enter delivery address below.

3. Service Type
Certified Mail
Registered
Insured Mail
Priority Mail Express
Return Receipt for Merchandise
Collect on Delivery

2. Article Number
7014 3490 0000 7519 0455
PS Form 3811, July 2013

Domestic Return Receipt: *4499 & Ballou D.S.*

SENDER: COMPLETE THIS SECTION

Complete items 1, 2, and 3. Also complete item 4 if Restricted Delivery is desired. Print your name and address on the reverse so that we can return the card to you. Attach this card to the back of the mailpiece, or on the front if space permits.

1. Article Addressed to:
Harrison-Wyatt, LLC
PO BOX 11000
DANVILLE VA 24543-5017

COMPLETE THIS SECTION ON DELIVERY

A. Signature
B. Received by (Printed Name)
C. Date of Delivery
D. Is delivery address different from item 1? If YES, enter delivery address below.

3. Service Type
Certified Mail
Registered
Insured Mail
Priority Mail Express
Return Receipt for Merchandise
Collect on Delivery

2. Article Number
7014 3490 0000 7519 0431
PS Form 3811, July 2013

Domestic Return Receipt: *4499 & Ballou D.S.*

SENDER: COMPLETE THIS SECTION

Complete items 1, 2, and 3. Also complete item 4 if Restricted Delivery is desired. Print your name and address on the reverse so that we can return the card to you. Attach this card to the back of the mailpiece, or on the front if space permits.

1. Article Addressed to:
Clara Dollie Austin
1064 SNOOPY LN
HONAKER VA 24260-5196

COMPLETE THIS SECTION ON DELIVERY

A. Signature
B. Received by (Printed Name)
C. Date of Delivery
D. Is delivery address different from item 1? If YES, enter delivery address below.

3. Service Type
Certified Mail
Registered
Insured Mail
Priority Mail Express
Return Receipt for Merchandise
Collect on Delivery

2. Article Number
7014 3490 0000 7519 0448
PS Form 3811, July 2013

Domestic Return Receipt: *4499 & Ballou D.S.*

Exhibit J
Unit BA100 Escrow Account Reconciliation
VGOB 03-0916-1189

CNX Deposit Information		
Check Date	Check Number	Total
4/25/2005	50336	\$11,436.85
5/25/2005	51572	\$1,457.25
6/24/2005	52643	\$448.78
7/25/2005	53799	\$645.25
8/25/2005	55157	\$723.78
9/23/2005	56483	\$732.22
10/25/2005	57766	\$641.86
11/25/2005	59054	\$858.13
12/23/2005	60956	\$968.88
1/25/2006	62088	\$780.92
2/24/2006	63608	\$920.03
3/24/2006	64970	\$969.15
4/25/2006	66284	\$623.09
5/25/2006	67633	\$639.28
6/23/2006	68984	\$577.69
7/25/2006	71191	\$500.06
8/25/2006	108	\$338.06
9/25/2006	1265	\$141.30
10/25/2006	2669	\$244.35
11/25/2006	4100	\$133.77
12/25/2006	5674	\$86.49
1/25/2007	6924	\$98.60
1/31/2007	8202	\$57.71
2/25/2007	9329	\$184.37
3/25/2007	10862	\$126.80
4/25/2007	12310	\$61.74
5/25/2007	13755	\$180.46
6/25/2007	15931	\$695.36
7/25/2007	17394	\$1,010.50
8/25/2007	18881	\$1,106.96
9/25/2007	20477	\$1,000.35
10/25/2007	22050	\$609.71
11/25/2007	24232	\$361.97
12/25/2007	25471	\$418.03
1/25/2008	27065	\$401.81
2/25/2008	28716	\$360.48
3/25/2008	30149	\$1,098.73
4/25/2008	31792	\$1,510.92
5/25/2008	33378	\$2,014.75
6/25/2008	35086	\$2,082.07
7/25/2008	36863	\$2,821.56
8/25/2008	38646	\$2,959.51
9/25/2008	40460	\$3,354.28
10/25/2008	42579	\$2,281.13
11/25/2008	45147	\$1,993.29
12/25/2008	47697	\$1,818.41
1/25/2009	49173	\$1,537.48
2/25/2009	52558	\$1,687.81
3/25/2009	54400	\$1,468.35

Escrow Bank Data															
Date	Escrow Royalty Deposits	Income	\$ Mktet Int	CDARS Int	Fees	Distributions	Audit Costs	Corrections	Gain/Loss	Royalty Bonus	Total Int. and Fees	Bank Balance	Running Balance	Difference	
4/30/2005	\$11,436.85	\$17.15				\$0.00					\$17.15	\$11,454.00	\$11,454.00	\$0.00	
5/31/2005	\$1,457.25	\$18.33				\$0.00					\$18.33	\$12,929.58	\$12,929.58	\$0.00	
6/30/2005	\$448.78	\$22.31				\$0.00					\$22.31	\$13,400.67	\$13,400.67	\$0.00	
7/31/2005	\$645.25	\$24.20				\$0.00					\$24.20	\$14,070.12	\$14,070.12	\$0.00	
8/31/2005	\$746.79	\$28.70				\$0.00					\$28.70	\$14,845.61	\$14,822.60	-\$23.01	
9/30/2005	\$732.22	\$32.40				\$0.00					\$32.40	\$15,610.23	\$15,587.22	-\$23.01	
10/31/2005	\$641.86	\$34.77				\$0.00					\$34.77	\$16,286.86	\$16,263.85	-\$23.01	
11/30/2005	\$858.13	\$37.61				\$0.00					\$37.61	\$17,182.60	\$17,159.59	-\$23.01	
12/31/2005	\$968.88	\$40.67				\$0.00					\$40.67	\$18,192.15	\$18,169.14	-\$23.01	
1/31/2006	\$780.92	\$47.73				\$0.00					\$47.73	\$19,020.80	\$18,997.79	-\$23.01	
2/28/2006	\$920.03	\$51.80				\$0.00					\$51.80	\$19,992.63	\$19,969.62	-\$23.01	
3/31/2006	\$969.15	\$53.76				\$0.00					\$53.76	\$21,015.54	\$20,992.53	-\$23.01	
4/30/2006	\$623.09	\$67.05				\$0.00					\$67.05	\$21,705.68	\$21,682.67	-\$23.01	
5/31/2006	\$639.28	\$66.58				\$0.00					\$66.58	\$22,411.54	\$22,388.53	-\$23.01	
6/30/2006	\$577.69	\$71.45				\$0.00					\$71.45	\$23,060.68	\$23,037.67	-\$23.01	
7/31/2006	\$500.06	\$72.99				\$0.00					\$72.99	\$23,633.73	\$23,610.72	-\$23.01	
											\$0.00		\$23,948.78	\$23,948.78	
8/31/2006	\$0.00	\$79.50				\$0.00					\$79.50	\$23,713.23	\$24,169.58	\$456.35	
10/31/2006	\$244.35	\$91.60				\$0.00					\$91.60	\$24,613.50	\$24,505.53	-\$107.97	
11/30/2006	\$133.77	\$94.89			(\$1.66)	\$0.00					\$93.23	\$24,840.50	\$24,732.53	-\$107.97	
12/31/2006	\$86.49	\$96.42			(\$13.23)	\$0.00					\$83.19	\$25,010.18	\$24,902.21	-\$107.97	
1/31/2007	\$98.60	\$91.42				\$0.00					\$91.42	\$25,200.20	\$25,092.23	-\$107.97	
2/28/2007	\$0.00	\$88.28				\$0.00					\$88.28	\$25,288.48	\$25,238.22	-\$50.26	
3/31/2007	\$242.08	\$82.18				\$0.00					\$82.18	\$25,612.74	\$25,504.77	-\$107.97	
											\$0.00		\$25,631.57	\$25,631.57	
4/30/2007	\$188.54	\$95.28				\$0.00					\$95.28	\$25,896.56	\$25,788.59	-\$107.97	
5/31/2007	\$180.46	\$88.19				\$0.00					\$88.19	\$26,165.21	\$26,057.24	-\$107.97	
6/30/2007	\$0.00	\$92.64				\$0.00					\$92.64	\$26,257.85	\$26,845.24	\$587.39	
7/31/2007	\$1,705.86	\$184.02				\$0.00					\$184.02	\$28,055.72	\$28,039.76	-\$15.96	
8/31/2007	\$1,106.96	\$95.53				\$0.00					\$95.53	\$29,258.21	\$29,242.25	-\$15.96	
9/30/2007	\$1,000.35	\$157.00				\$0.00					\$157.00	\$30,415.56	\$30,399.60	-\$15.96	
10/31/2007	\$0.00	\$101.92				\$0.00					\$101.92	\$30,517.48	\$31,111.23	\$593.75	
11/30/2007	\$971.68	\$107.49				\$0.00					\$107.49	\$31,596.65	\$31,580.69	-\$15.96	
12/31/2007	\$418.03	\$100.64				\$0.00					\$100.64	\$32,115.32	\$32,099.36	-\$15.96	
1/31/2008	\$401.81	\$81.31				\$0.00					\$81.31	\$32,598.44	\$32,582.48	-\$15.96	
2/29/2008	\$360.48	\$69.91				\$0.00					\$69.91	\$33,028.83	\$33,012.87	-\$15.96	
3/31/2008	\$1,098.73	\$61.86				\$0.00					\$61.86	\$34,189.42	\$34,173.46	-\$15.96	
4/30/2008	\$1,510.92	\$47.86				\$0.00					\$47.86	\$35,748.20	\$35,732.24	-\$15.96	
5/31/2008	\$2,014.75	\$41.42				\$0.00					\$41.42	\$37,804.37	\$37,788.41	-\$15.96	
6/30/2008	\$2,082.07	\$43.47				\$0.00					\$43.47	\$39,929.91	\$39,913.95	-\$15.96	
7/31/2008	\$2,821.56	\$44.49				\$0.00					\$44.49	\$42,795.96	\$42,780.00	-\$15.96	
8/31/2008	\$2,959.51	\$60.58				\$0.00					\$60.58	\$45,816.05	\$45,800.09	-\$15.96	
9/30/2008	\$3,354.28	\$57.28				\$0.00					\$57.28	\$49,227.61	\$49,211.65	-\$15.96	
10/31/2008	\$2,281.13	\$49.26				\$0.00					\$49.26	\$51,558.00	\$51,542.04	-\$15.96	
11/30/2008	\$1,993.29	\$68.22				\$0.00					\$68.22	\$53,619.51	\$53,603.55	-\$15.96	
12/31/2008	\$1,818.41	\$28.71				\$0.00					\$28.71	\$55,466.63	\$55,450.67	-\$15.96	
1/1/2009	\$0.00	\$2.70				\$0.00					\$2.70	\$55,469.33	\$56,990.85	\$1,521.52	
2/28/2009	\$3,225.29	(\$5.13)				\$0.00					-\$5.13	\$58,689.49	\$58,673.53	-\$15.96	
3/31/2009	\$1,468.35	\$14.48				\$0.00					\$14.48	\$60,172.32	\$60,156.36	-\$15.96	

Exhibit J
Unit BA100 Escrow Account Reconciliation
VGOB 03-0916-1189

CNX Deposit Information		
Check Date	Check Number	Total
4/25/2009	55970	\$916.47
5/25/2009	57559	\$846.91
6/25/2009	58863	\$688.70
7/25/2009	60308	\$649.41
8/25/2009	61840	\$671.67
9/25/2009	63248	\$801.82
11/19/2009	66941	\$37,618.23
12/18/2009	68926	\$682.49
1/18/2010	70201	\$821.64
2/22/2010	71909	\$884.86
3/22/2010	73487	\$1,321.14
4/20/2010	75397	\$1,052.29
5/19/2010	77039	\$1,016.03
6/21/2010	78559	\$692.81
7/20/2010	80236	\$809.56
8/20/2010	81860	\$785.90
9/22/2010	83343	\$938.66
10/19/2010	85914	\$955.91
11/19/2010	88771	\$625.83
12/20/2010	90844	\$665.10
1/20/2011	92129	\$555.94
2/24/2011	93726	\$812.50
3/21/2011	95330	\$817.58
4/20/2011	97115	\$740.91
5/19/2011	98560	\$663.80
6/21/2011	100359	\$703.90
7/19/2011	801	\$730.28
8/19/2011	2638	\$710.73
9/19/2011	4280	\$756.85
10/13/2011	6684	\$747.45
11/14/2011	8935	\$591.09
12/15/2011	10389	\$431.94
1/18/2012	11999	\$266.99
2/20/2012	13715	\$245.01
3/20/2012	15291	\$203.09
4/20/2012	16940	\$146.30
5/21/2012	18482	\$273.05
6/20/2012	19748	\$196.20
7/25/2012	24046	\$175.97
8/31/2012	0214000044	\$207.02
10/2/2012	0214000996	\$324.67
10/30/2012	0214005314	\$369.78
12/3/2012	0214010945	\$279.28
12/31/2012	0214016213	\$373.97
2/1/2013	0214021402	\$461.54
2/20/2013	E000003780	\$488.46
3/20/2013	E000004897	\$376.76
4/21/2013	E000005982	\$323.15

Escrow Bank Data														Running Balance	Difference
Date	Escrow Royalty Deposits	Income	\$ Mkt Int	CDARS Int	Fees	Distributions	Audit Costs	Corrections	Gain/Loss	Royalty Bonus	Total Int. and Fees	Bank Balance			
4/30/2009	\$916.47	(\$9.49)				\$0.00					-\$9.49	\$61,079.30	\$61,063.34	-\$15.96	
5/31/2009	\$846.91	(\$9.71)				\$0.00					-\$9.71	\$61,916.50	\$61,900.54	-\$15.96	
6/30/2009	\$688.70	(\$10.14)				\$0.00					-\$10.14	\$62,595.06	\$62,579.10	-\$15.96	
7/31/2009	\$649.41	(\$10.40)				\$0.00					-\$10.40	\$63,234.07	\$63,218.11	-\$15.96	
8/31/2009	\$671.67	(\$6.08)				\$0.00					-\$6.08	\$63,899.66	\$63,883.70	-\$15.96	
9/30/2009	\$801.82	(\$4.34)				\$0.00					-\$4.34	\$64,697.14	\$64,681.18	-\$15.96	
10/31/2009	\$0.00	(\$5.12)				(\$3,737.25)					-\$5.12	\$60,954.77	\$60,938.81	-\$15.96	
11/30/2009	\$37,618.23	(\$4.51)				\$0.00					-\$4.51	\$98,568.49	\$98,552.53	-\$15.96	
12/31/2009	\$682.49	(\$27.49)				\$0.00					-\$27.49	\$99,223.49	\$99,207.53	-\$15.96	
1/1/2010	\$821.64	\$18.47			\$0.00	\$0.00					\$18.47	\$100,033.88	\$100,047.64	\$13.76	
2/1/2010	\$884.86	\$19.24			(\$8.05)	\$0.00					\$11.19	\$100,929.93	\$100,943.69	\$13.76	
3/1/2010	\$1,321.14	\$21.48			(\$8.41)	\$0.00		\$0.00			\$13.07	\$102,264.14	\$102,277.90	\$13.76	
4/1/2010	\$1,052.29	\$22.46			(\$8.52)	\$0.00					\$13.94	\$103,330.37	\$103,344.13	\$13.76	
5/1/2010	\$1,016.03	\$20.58			(\$8.61)	\$0.00					\$11.97	\$104,358.37	\$104,372.13	\$13.76	
6/1/2010	\$692.81	\$21.45			(\$8.70)	\$0.00	(\$92.03)				-\$79.28	\$104,971.90	\$104,985.66	\$13.76	
7/1/2010	\$809.56		\$21.69	\$3.00	(\$8.75)	\$0.00					\$15.94	\$105,797.40	\$105,811.16	\$13.76	
8/1/2010	\$785.90		\$18.66	\$7.30	(\$8.82)	\$0.00					\$17.14	\$106,600.44	\$106,614.20	\$13.76	
9/1/2010	\$938.66		\$17.48	\$10.33	(\$8.88)	\$0.00					\$18.93	\$107,558.03	\$107,571.79	\$13.76	
10/1/2010	\$955.91		\$16.40	\$14.91	(\$8.96)	\$0.00	(\$117.13)				-\$94.78	\$108,419.16	\$108,432.92	\$13.76	
11/1/2010	\$625.83		\$14.22	\$18.61	(\$9.04)	\$0.00					\$23.79	\$109,068.78	\$109,082.54	\$13.76	
12/1/2010	\$665.10		\$11.20	\$27.68	(\$9.09)	\$0.00	(\$94.13)				-\$64.34	\$109,669.54	\$109,683.30	\$13.76	
1/31/2011	\$555.94		\$11.58	\$36.61	(\$10.15)	\$0.00	(\$7.99)				\$30.05	\$110,255.53	\$110,269.29	\$13.76	
2/28/2011	\$812.50		\$7.81	\$37.30	(\$9.19)	\$0.00	(\$29.17)				\$6.75	\$111,074.78	\$111,088.54	\$13.76	
3/31/2011	\$817.58		\$6.75	\$44.56	(\$9.26)	\$0.00	(\$38.89)				\$3.16	\$111,895.52	\$111,909.28	\$13.76	
4/30/2011	\$740.91		\$5.23	\$45.19	(\$9.32)	\$0.00	(\$31.95)				\$9.15	\$112,645.58	\$112,659.34	\$13.76	
5/31/2011	\$663.80		\$5.28	\$47.51	(\$9.39)	\$0.00	(\$22.21)				\$21.19	\$113,330.57	\$113,344.33	\$13.76	
6/30/2011	\$703.90		\$4.99	\$46.28	(\$9.44)	\$0.00	(\$26.86)	\$0.13			\$15.10	\$114,049.57	\$114,063.33	\$13.76	
7/31/2011	\$730.28		\$5.29	\$47.93	(\$9.50)	\$0.00	(\$16.84)				\$26.88	\$114,806.73	\$114,820.49	\$13.76	
8/30/2011	\$710.73		\$3.98	\$49.14	(\$9.57)	\$0.00	(\$40.03)				\$3.52	\$115,520.98	\$115,534.74	\$13.76	
9/30/2011	\$756.85		\$4.55	\$47.92	(\$9.63)	\$0.00	(\$22.87)				\$19.97	\$116,297.80	\$116,311.56	\$13.76	
10/31/2011	\$747.45		\$3.95	\$50.74	(\$9.69)	\$0.00	(\$35.58)				\$9.42	\$117,054.67	\$117,068.43	\$13.76	
11/30/2011	\$591.09		\$3.88	\$49.78	(\$9.75)	\$0.00	(\$30.05)				\$13.86	\$117,659.62	\$117,673.38	\$13.76	
12/31/2011	\$431.94		\$4.22	\$52.62	(\$9.81)	\$0.00	(\$21.28)				\$25.75	\$118,117.31	\$118,131.07	\$13.76	
1/31/2012	\$266.99		\$4.64	\$53.05	(\$9.84)	\$0.00	(\$39.78)				\$8.07	\$118,392.37	\$118,406.13	\$13.76	
2/28/2012	\$245.01		\$3.58	\$49.21	(\$9.87)		(\$20.48)				\$22.44	\$118,659.82	\$118,673.58	\$13.76	
3/31/2012	\$203.09		\$3.88	\$52.56	(\$9.89)		(\$16.62)				\$29.93	\$118,892.84	\$118,906.60	\$13.76	
4/30/2012	\$146.30		\$2.62	\$50.47	(\$9.91)		(\$20.94)				\$22.24	\$119,061.38	\$119,075.14	\$13.76	
5/31/2012	\$273.05		\$1.81	\$52.32	(\$9.92)		(\$8.49)				\$35.72	\$119,370.15	\$119,383.91	\$13.76	
6/30/2012	\$196.20		\$1.60	\$52.03	(\$9.95)		(\$13.65)				\$30.03	\$119,596.38	\$119,610.14	\$13.76	
7/31/2012	\$24046		\$1.85	\$50.21	(\$9.97)		(\$8.78)				\$33.31	\$119,629.69	\$119,643.45	\$13.76	
8/31/2012	\$382.99		\$2.00	\$45.24	(\$9.97)		(\$44.67)				-\$7.40	\$120,005.28	\$120,019.04	\$13.76	
9/30/2012			\$1.53	\$41.89	(\$10.00)		(\$11.87)				\$21.55	\$120,026.83	\$120,040.59	\$13.76	
10/31/2012	\$694.45		\$1.55	\$41.84	(\$10.00)		(\$14.85)				\$18.54	\$120,739.82	\$120,753.58	\$13.76	
11/30/2012	\$279.28		\$1.67	\$37.47	(\$10.06)		(\$11.92)				\$17.16	\$121,036.26	\$121,050.02	\$13.76	
12/31/2012	\$373.97		\$1.66	\$33.20	(\$10.09)		(\$14.20)				\$10.57	\$121,420.80	\$121,434.56	\$13.76	
1/31/2013	\$461.54		\$1.69	\$29.34	(\$10.12)		(\$10.86)				\$10.05	\$121,892.39	\$121,906.15	\$13.76	
2/28/2013	\$488.46		\$1.47	\$26.83	(\$10.16)		(\$18.99)				-\$0.85	\$122,380.00	\$122,393.76	\$13.76	
3/31/2013	\$376.76		\$1.63	\$28.54	(\$10.20)		(\$12.15)				\$7.82	\$122,764.58	\$122,778.34	\$13.76	
4/30/2013	\$323.15		\$1.34	\$27.26	(\$10.23)						\$18.37	\$123,106.10	\$123,119.86	\$13.76	

**Exhibit J
Unit BA100 Escrow Account Reconciliation
VGOB 03-0916-1189**

CNX Deposit Information		
Check Date	Check Number	Total
5/21/2013	E000007156	\$440.43
6/19/2013	E000008469	\$438.78
7/22/2013	E000009857	\$478.88
8/20/2013	E000011208	\$499.11
9/20/2013	E000012516	\$435.98
10/21/2013	E000015748	\$371.67
11/19/2013	E000016821	\$377.47
12/18/2013	E000018195	\$376.85
1/21/2014	E000019531	\$376.92
2/24/2014	E000021027	\$437.22
3/20/2014	E000022383	\$664.18
4/22/2014	E000024369	\$691.85
5/19/2014	E000026092	\$579.56
6/20/2014	E000027716	\$484.18
7/18/2014	E000029611	\$506.12
8/20/2014	E000031362	\$466.53
9/18/2014	E000033229	\$435.16
10/20/2014	E000037082	\$342.59
11/19/2014	E000038614	\$333.86
12/19/2014	E000040410	\$285.94
1/20/2015	E000042229	\$174.86

Escrow Bank Data														
Date	Escrow Royalty Deposits	Income	\$ Mktet Int	CDARS Int	Fees	Distributions	Audit Costs	Corrections	Gain/Loss	Royalty Bonus	Total Int. and Fees	Bank Balance	Running Balance	Difference
5/31/2013	\$440.43		\$1.33	\$28.12	(\$10.26)						\$19.19	\$123,565.72	\$123,579.48	\$13.76
6/30/2013	\$438.78		\$1.36	\$27.22	(\$10.30)						\$6.00	\$124,010.50	\$124,024.26	\$13.76
7/31/2013	\$478.88		\$1.47	\$28.26	(\$10.33)						\$19.40	\$124,508.78	\$124,522.54	\$13.76
8/31/2013	\$499.11		\$1.24	\$28.97	(\$10.38)						\$19.83	\$125,027.72	\$125,041.48	\$13.76
9/30/2013	\$435.98		\$1.18	\$28.04	(\$10.42)						\$18.80	\$125,482.50	\$125,496.26	\$13.76
10/31/2013	\$371.67		\$1.29	\$28.95	(\$10.46)						\$19.78	\$125,873.95	\$125,887.71	\$13.76
11/30/2013	\$377.47		\$1.32	\$27.29	(\$10.49)						\$18.12	\$126,269.54	\$126,283.30	\$13.76
12/31/2013	\$376.85		\$1.28	\$28.96	(\$10.52)						\$19.72	\$126,666.11	\$126,679.87	\$13.76
1/31/2014	\$376.92		\$0.66	\$29.69	(\$10.56)						\$19.79	\$127,062.82	\$127,076.58	\$13.76
2/28/2014	\$437.22		\$0.61	\$27.19	(\$10.59)						\$17.21	\$127,517.25	\$127,531.01	\$13.76
3/31/2014	\$664.18		\$0.76	\$30.44	(\$10.63)						\$20.57	\$128,202.00	\$128,215.76	\$13.76
4/30/2014	\$691.85		\$0.86	\$29.51	(\$10.68)						\$19.69	\$128,913.54	\$128,927.30	\$13.76
5/31/2014	\$579.56		\$1.00	\$31.32	(\$10.74)						\$21.58	\$129,514.68	\$129,528.44	\$13.76
6/30/2014	\$484.18		\$0.94	\$30.61	(\$10.79)						\$20.76	\$130,019.62	\$130,033.38	\$13.76
7/31/2014	\$506.12		\$0.99	\$31.67	(\$10.84)						\$21.82	\$130,547.56	\$130,561.32	\$13.76
8/31/2014	\$466.53		\$1.07	\$31.78	(\$10.88)						\$21.97	\$131,036.06	\$131,049.82	\$13.76
9/30/2014	\$435.16		\$1.10	\$30.04	(\$10.88)						\$20.26	\$131,491.48	\$131,505.24	\$13.76
10/31/2014	\$342.59		\$1.22	\$30.76	(\$10.96)						\$21.02	\$131,855.09	\$131,868.85	\$13.76
11/30/2014	\$333.86		\$0.88	\$30.81	(\$10.99)						\$20.70	\$132,209.65	\$132,223.41	\$13.76
12/31/2014	\$285.94		\$0.51	\$26.31	(\$10.99)						\$15.83	\$132,511.42	\$132,525.18	\$13.76
1/31/2015	\$174.86		\$6.16	\$19.99	(\$11.04)						\$15.11	\$132,701.39	\$132,715.15	\$13.76
Total											\$3,664.29			

Total Deposited \$132,788.11

01 Disbursement -\$3,737.25

Interest & Fees \$3,664.29

Grand Total \$132,715.15

First Bank and Trust \$132,701.39
1/31/2015

difference \$13.76

Exhibit B2
Unit BA-100
Docket #VGOB 03-0916-1189-02
List of Respondents to be Added or Dismissed
(58.79 Acre Unit)

	Acres in Unit	Percent of Unit	Reason for Dismissal
<u>Tract #1E - 18.93 acres</u>			
COAL OWNERSHIP			
(1) Harrison-Wyatt, L.L.C. (Big Axe Tr.4) P.O. Box 11000 Danville, VA 24543	18.93 acres	32.1994%	Coal Owner

VIRGINIA: IN THE CIRCUIT COURT OF BUCHANAN COUNTY

JIMMY LEE HARRIS,

Plaintiff

vs.

Case No. 335-11

HARRISON-WYATT, LLC,

Defendant

FINAL ORDER ENTERING JUDGMENT

Upon the motion of Defendant, Harrison-Wyatt, LLC, for entry of judgment, it is; **Adjudged, Ordered and Decreed** that the Defendant, Harrison-Wyatt, LLC, is not the owner of the coal-bed methane gas within the following tracts within the below named and described units permitted pursuant to the Virginia Gas and Oil Act, Va. Code Ann. § 45.1-361.1 et seq.:

- a. From Unit BA-99, Forced Pooling Supplemental Order, Entered March 8, 2005, Regarding Docket No. VGOB-04-120-1252, Tract 1(D) of Exhibit A (BOOK 0613 PAGE 0810) to the order, 10.78 acres; and,


- b. From Unit BA100, Forced Pooling Supplemental Order, Entered March 8, 2005, Regarding Docket No. VGOB-03-0916-1189, Tract 1(G) of Exhibit A (BOOK 0614, pg 0199) to the order, 4.08 acres.

The above described tracts within the named units are referred to in this Order as the ("Subject Properties").

It is further; **Adjudged, Ordered and Decreed** that the Defendant, Harrison-Wyatt, LLC is not entitled to any royalties relating to the extraction of coal-bed methane gas by CNX Gas, LLC from the Subject Properties, and that it is not a conflicting claimant to the ownership of the CBM or the production royalties as identified in submissions made to, and orders entered by, the Virginia Gas and Oil Board with respect to the Subject Properties.


The Defendant's motion for a bill of particulars and demurrer are denied. All other claims asserted by either party against the other are denied, and this action is stricken from the docket of this Court with prejudice to the Plaintiff and Defendant as to any such other claims.

ENTER: This, the 5th day February, 2015.



MICHAEL L. MOORE
~~KEARY R. WILLIAMS~~, JUDGE

REQUESTED:




Counsel for Defendant, HARRISON-WYATT, LLC

SEEN:



Counsel for Plaintiffs, T. SHEA COOK, ESQ.

A Copy
Teste: Beverly S. Tiller, Clerk
Circuit Court of Buchanan
County, Virginia


Beverly S. Tiller
Beverly Clerk