

BEFORE THE VIRGINIA GAS AND OIL BOARD

APPLICANT: CNX Gas Company LLC

DIVISION OF GAS AND OIL
DOCKET NO.: VGOB 06-0117-1559-01

RELIEF SOUGHT: (1) RE-POOLING; AND
(2) DISMISSAL OF CERTAIN COAL CLAIMANTS
AS CONFLICTING CLAIMANTS

LOCATION: SEE EXHIBITS "A" AND "A1"

HEARING DATE: March 17, 2015

UNIT NUMBER: AY-123
IN THE MIDDLE RIDGE COALBED METHANE GAS FIELD I

RUSSELL COUNTY, VIRGINIA

APPLICATION

1. **Applicant and its counsel:** Applicant is CNX Gas Company LLC, 2481 John Nash Blvd., Bluefield, West Virginia 24701, 304.323.6500. Applicant's counsel is Mark A. Swartz, Hilliard & Swartz, LLP, 122 Capitol Street, FL 2, Charleston, WV 25301.

2. **Relief sought:** (1) Re-Pooling under Middle Ridge Coalbed Methane Gas Field I and (2) dismissal of the Respondents named in this paragraph 2 as respondents and as conflicting claimants, but only to the extent they are not parties to a royalty split agreement(s):

Swords Creek Land Partnership (regarding tracts 1D, 1G, 2C as listed on Exhibit B-2); Charles D. Lawson, et al including Alice Webb Owens, Harry Whited, Elizabeth R. Whited Jones, Dolly Harsh, Debra Fooce, Mildred Jester, Rebecca Hickle, Sheila Mae Russell, Richard D. George, Sandra Owens Powers, Darlene Owens, Lisa Owens Westbrook, Sherry Owens Martin, Tonia Owens Gasquet, Sherry Southard, Keith Owens, Kelley Owens, Kimberly Hardin-LeCroy, Darlene (Vergial) Owens c/o Kristie L. Alvarez POA, Oma Smith, Herman Albert Owens, Freda Toner, Kile Dellinger Whited, Jr., Julia Whited, Tracy Whited, Scott Whited, Kelly Whited, Garland David Whited, Mack Arthur Whited, Barbara Ellen Holcomb, Bonnie Sue Wymer, Dora Ellen Nicodemus, Charlie Felix Whited, Nannie Vee Whited, John Henry Whited, Glenda Kathy Harsh, Christy Lewis, Floyd G. Owens, Connie L. Bennett, Angelina Owens Pack, Lori Larkins, Valerie Ann Smith, Ellen May Owens, Charidy Eve Terpening, Carla Spires, Molly Beth Henry, Amanda Renea Marler, Unknown Heirs of Cleo Cox (Ocie), Barbara Ellen Owens, Roma Gayle Elkins, Charlie F. Lawson, John C. Lawson, Leeomia Lawson, Kimberly Lawson, Tina Beth Altizer, Wanda Carol Lawson, Donna Elaine Whittington, AAA Rentals & Storage, LLC, Cecil Lawson, Jr., Linda Barrett, Arthur Larry Lawson, Dennis Wayne Lawson, Melissa R. Lawson, Randall Lee Lawson, Keith Alvin Lawson, Angela Thomas, Warren K. Long, Michael K. Spiva, Alice Albert, Daniel Ray Tucker, Daniel L. Keen, Raymond Slate, Jr., Jeffery Wayne Slate, Shelia Gail Slate Lofton, Jackie Dale Slate, Emma Childress, Judy R. Childress, Shelby Jean Barton, Earlene (Graham) Bartin, Geraldine (Dallas) Hubbard, Donna Kay Whited, Jeffery Childress, Ernest Childress, Jr., Norma Judy McKinney, Rita Carol Jackson, Linda Sharon Jackson, Grover J. Jackson, Victoria Lynn Hyatt, Trevert Vance, Lorraine Vance, Harvey Vance, Kenneth Vance, Danny Vance, Leslie Vance, Jacqueline Hill, Linda Guill, Trudale (Paul) Ringstaff, Dorothy Vance, Carolyn Vance Flinchem, Ershell Vance, Nella Vance, James Michael Christian, Neely William Christian, Joyce C. Jarrett, Sue C. Tibbs (regarding tracts 3A & 3C as listed on Exhibit B-2)

3. **Legal Authority:** Va. Code Ann. §45.1-361.1 et seq., specifically including without limitation by reason of enumeration §§ 45.1-361.13, 45.1-361.14.B, 45.1-361.15.A.3, B.2, B.10, B.12, 361.19.A., 45.1-361.21:1, 45.1-361.22.1, .5; 4 VAC 25-160-10 et seq.; *Swords Creek Land Partnership v. Belcher, et al.*, #131590, September 12, 2014; and relevant Virginia Gas and Oil Board Orders heretofore promulgated pursuant to law including OGCB 3-90; VGOB-91-1119-162; VGOB 92/02/16-0336; and VGOB 93/03/16-0349.

4. **Type of well(s):** Coalbed methane, including increased density wells as required by mining plans.

5. **Permit numbers, if any:** CBM-AY123 Permit #6475, CBM-AY123A Permit #121153

6. **Plat:** Annexed hereto are Exhibit A and the Tract Identifications for Exhibit A. The Plat shows the size and shape of the unit and the boundaries of the tracts within the unit. The plat is certified by a licensed professional engineer and is attested by the undersigned on behalf of the applicant to be in conformity with existing orders issued by the Board.

7. **Status of interests to be re-pooled and Applicant' standing:** The respondents whose interests are sought to be re-pooled by the Applicant are:

Ralph Childress, et al including Vernie Lewis Keen, John Preston Eichelberger, Sarah Boyd Tankersley, Jackie Dale Slate, Jean Miller, Chester Wiley Keen, Carrie Dell Keen, Melinda Mayzell Sykes, Sylvia Loretta Withrow, Donny Sherman Keen, Shirley Arrington, Wilma Doretta Keen, Parson Junior Keen, Mitchell Keene; Commonwealth of Virginia

Further, said respondents are listed in Exhibit B-3 hereto which describes their interests/claims. The respondents and others, if any, whose interests are subject to escrow under §45.1-361.21.D. are identified at Exhibit E. The annexed Exhibit B-3 sets forth the total interest(s) held by Applicant in the unit.


8. **Formation(s) to be produced and estimates:** All coal seams and associated strata below the Tiller seam of coal all as more particularly described in the annexed proposed order. The estimated total production from subject unit is **125 to 550** MMCF. The estimated amount of reserves from the subject drilling unit is **125 to 550** MMCF. These figures concerning estimated production and the amount of reserves are, however, estimates only that are not based upon actual production and should not be relied upon for any purpose. It should not be assumed that final production before plugging and abandonment will equal estimated reserves.

9. **Estimate of allowable costs:** **\$601,080.92 (AY123 \$241,775.92 & AY123A \$359,305.00)** See Exhibit C which estimates/reports the costs associated with two frac wells. To the extent additional wells may be required by mine plans in the Buchanan No. 1 Mine, the costs of any such additional wells as may be permitted by the Division of Gas and Oil, in accordance with the provisions of §45.1-361.20.C., Code of Virginia, will not be allocated for frac well production to the subject unit by the Operator.

10. **Attestation:** The foregoing application, to the best of my knowledge, information, and belief, is true and correct.

CNX GAS COMPANY LLC
BY ITS PROFESSIONAL MANAGER
CNX GAS COMPANY LLC, PETITIONER

By: _____


Anita D. Duty
Pooling Supervisor
2481 John Nash Blvd.
Bluefield, West Virginia 24701

BEFORE THE VIRGINIA GAS AND OIL BOARD

APPLICANT: CNX Gas Company LLC

DIVISION OF GAS AND OIL
DOCKET NO. VGOB 06-0117-1559-01

RELIEF SOUGHT: (1) Re-pooling; and
(2) Dismissal of certain coal claimants as
conflicting claimants.

UNIT NUMBER: AY-123

NOTICE OF HEARING

HEARING DATE: March 17, 2015
PLACE: Russell County Conference Center
135 Highlands Drive
Lebanon, Virginia 24266
TIME: 9:00 AM

COMMONWEALTH OF VIRGINIA:

To: Swords Creek Land Partnership; Charles D. Lawson, et al including Alice Webb Owens, Harry Whited, Elizabeth R. Whited Jones, Dolly Harsh, Debra Fooce, Mildred Jester, Rebecca Hickle, Sheila Mae Russell, Richard D. George, Sandra Owens Powers, Darlene Owens, Lisa Owens Westbrook, Sherry Owens Martin, Tonia Owens Gasquet, Sherry Southard, Keith Owens, Kelley Owens, Kimberly Hardin-LeCroy, Darlene (Vergial) Owens c/o Kristie L. Alvarez POA, Oma Smith, Herman Albert Owens, Freda Toner, Kile Dellinger Whited, Jr., Julia Whited, Tracy Whited, Scott Whited, Kelly Whited, Garland David Whited, Mack Arthur Whited, Barbara Ellen Holcomb, Bonnie Sue Wymer, Dora Ellen Nicodemus, Charlie Felix Whited, Nannie Vee Whited, John Henry Whited, Glenda Kathy Harsh, Christy Lewis, Floyd G. Owens, Connie L. Bennett, Angelina Owens Pack, Lori Larkins, Valerie Ann Smith, Ellen May Owens, Charidy Eve Terpening, Carla Spires, Molly Beth Henry, Amanda Renea Marler, Unknown Heirs of Cleo Cox (Ocie), Barbara Ellen Owens, Roma Gayle Elkins, Charlie F. Lawson, John C. Lawson, Leeomia Lawson, Kimberly Lawson, Tina Beth Altizer, Wanda Carol Lawson, Donna Elaine Whittington, AAA Rentals & Storage, LLC, Cecil Lawson, Jr., Linda Barrett, Arthur Larry Lawson, Dennis Wayne Lawson, Melissa R. Lawson, Randall Lee Lawson, Keith Alvin Lawson, Angela Thomas, Warren K. Long, Michael K. Spiva, Alice Albert, Daniel Ray Tucker, Daniel L. Keen, Raymond Slate, Jr., Jeffery Wayne Slate, Shelia Gail Slate Lofton, Jackie Dale Slate, Emma Childress, Judy R. Childress, Shelby Jean Barton, Earlene (Graham) Bartin, Geraldine (Dallas) Hubbard, Donna Kay Whited, Jeffery Childress, Ernest Childress, Jr., Norma Judy McKinney, Rita Carol Jackson, Linda Sharon Jackson, Grover J. Jackson, Victoria Lynn Hyatt, Trevert Vance, Lorraine Vance, Harvey Vance, Kenneth Vance, Danny Vance, Leslie Vance, Jacqueline Hill, Linda Guill, Trudale (Paul) Ringstaff, Dorothy Vance, Carolyn Vance Flinchem, Ershell Vance, Nella Vance, James Michael Christian, Neely William Christian, Joyce C. Jarrett, Sue C. Tibbs; Steven Wayne Robinson; Gladys Irene Miller; Joann Richardson; Ralph Childress, et al including Ralph Childress, Nancy Carol Ball, Nell Fern Stallard, David Wylie Keen, Vernie Lewis Keen, Howell Preston Keen, Debora G. Keen, (Oma) Jane Keen Ferebee, Eunice Beatrice Ray, Robert Elden Keen, Alfred Lee Keen, Ella Mae Vandyke, John Preston Eichelberger, Sarah Boyd Tankersley, Ralph Roten, Jessie Miller, Linda Miller, Vicki Myers, Donald Myers, Alan Myers, Jean Miller, Lois Briggs, Jessie Mildred Ward, Linda Keen, Chester Wiley Keen, Oris Thomas Keen, Carrie Dell Keen, Melinda Mayzell Sykes, Sylvia Loretta Withrow, Donny Sherman Keen, Shirley Arrington, Wilma Doretta Keen, Parson

Junior Keen, Barbara Jean Harris, Jerome V. Meadows, Ronald Keene, Harley Keene, Mitchell Keene, James Keene, Thomas Dean Keen, John B. Keen, Stanley E. Keen, Francis Gaynell Street; Kenneth C. Miller, III, et ux; Commonwealth of Virginia; Gladys Irene Miller

1. **Applicant and its counsel:** Applicant is **CNX Gas Company LLC**, 2481 John Nash Blvd., Bluefield, West Virginia 24701, 304/323-6500. Applicant's counsel is Mark A. Swartz, Hilliard & Swartz, LLP, 122 Capitol Street, FL 2, Charleston, WV 25301.

2. **Relief sought:** (1) Re-Pooling and (2) dismissal of the Respondents named in this paragraph 2 as respondents and as conflicting claimaints, but only to the extent they are not parties to a royalty split agreement(s):

Swords Creek Land Partnership (regarding tracts 1D, 1G, 2C as listed on Exhibit B-2); Charles D. Lawson, et al including Alice Webb Owens, Harry Whited, Elizabeth R. Whited Jones, Dolly Harsh, Debra Fooce, Mildred Jester, Rebecca Hickle, Sheila Mae Russell, Richard D. George, Sandra Owens Powers, Darlene Owens, Lisa Owens Westbrook, Sherry Owens Martin, Tonia Owens Gasquet, Sherry Southard, Keith Owens, Kelley Owens, Kimberly Hardin-LeCroy, Darlene (Vergial) Owens c/o Kristie L. Alvarez POA, Oma Smith, Herman Albert Owens, Freda Toner, Kile Dellinger Whited, Jr., Julia Whited, Tracy Whited, Scott Whited, Kelly Whited, Garland David Whited, Mack Arthur Whited, Barbara Ellen Holcomb, Bonnie Sue Wymer, Dora Ellen Nicodemus, Charlie Felix Whited, Nannie Vee Whited, John Henry Whited, Glenda Kathy Harsh, Christy Lewis, Floyd G. Owens, Connie L. Bennett, Angelina Owens Pack, Lori Larkins, Valerie Ann Smith, Ellen May Owens, Charidy Eve Terpening, Carla Spires, Molly Beth Henry, Amanda Renea Marler, Unknown Heirs of Cleo Cox (Ocie), Barbara Ellen Owens, Roma Gayle Elkins, Charlie F. Lawson, John C. Lawson, Leeomia Lawson, Kimberly Lawson, Tina Beth Altizer, Wanda Carol Lawson, Donna Elaine Whittington, AAA Rentals & Storage, LLC, Cecil Lawson, Jr., Linda Barrett, Arthur Larry Lawson, Dennis Wayne Lawson, Melissa R. Lawson, Randall Lee Lawson, Keith Alvin Lawson, Angela Thomas, Warren K. Long, Michael K. Spiva, Alice Albert, Daniel Ray Tucker, Daniel L. Keen, Raymond Slate, Jr., Jeffery Wayne Slate, Shelia Gail Slate Lofton, Jackie Dale Slate, Emma Childress, Judy R. Childress, Shelby Jean Barton, Earlene (Graham) Bartin, Geraldine (Dallas) Hubbard, Donna Kay Whited, Jeffery Childress, Ernest Childress, Jr., Norma Judy McKinney, Rita Carol Jackson, Linda Sharon Jackson, Grover J. Jackson, Victoria Lynn Hyatt, Trevert Vance, Lorraine Vance, Harvey Vance, Kenneth Vance, Danny Vance, Leslie Vance, Jacqueline Hill, Linda Guill, Trudale (Paul) Ringstaff, Dorothy Vance, Carolyn Vance Flinchem, Ershell Vance, Nella Vance, James Michael Christian, Neely William Christian, Joyce C. Jarrett, Sue C. Tibbs (regarding tracts 3A & 3C as listed on Exhibit B-2)

3. **Proposed provisions of order:** (a) Pooling all the interests and estates of the persons named above in the coalbed methane in and/or produced from the unit in question; (b) dismissing the respondents/coal owners named at paragraph 2 above and their conflicting claims, but only to the extent they are not subject to a split agreement(s); (c) Establishing a procedure whereby each respondent shall have the right to make elections; (d) Providing that any respondent who does not make a timely election shall be deemed to have leased or assigned his coalbed methane gas interests to the applicant at a rate to be established by the Board; (e) Designating CNX Gas Company LLC as Unit Operator; (f) Making any necessary provisions for the escrow of funds; (g) Granting such other relief as is merited by the evidence and is just and equitable, whether or not such relief has been specifically requested herein.

4. **Legal Authority:** Va. Code Ann. §45.1-361.1 *et seq.*, specifically including without limitation by reason of enumeration §§ 45.1-361.13, 45.1-361.14.B, 45.1-361.15.A.3, B.2, B.10, B.12,361.19.A., 45.1-361.21:1, 45.1-361.22.1, .5; 4 VAC 25-160-10 *et seq.*; *Swords Creek Land Partnership v. Belcher, et al.*, #131590, September 12, 2014; and relevant Virginia Gas and Oil Board Orders heretofore promulgated pursuant to law including OGCB 3-90; VGOB-91-1119-162; VGOB 92/02/16-0336; and VGOB 93/03/16-0349.

5. **Type of well(s):** Coalbed methane.

6. **Plat:** Annexed hereto are Exhibit A, Exhibit A1 and the Tract Identifications for Exhibit A. The Plat shows the size and shape of the unit and the boundaries of the tracts within the unit. The Tract Identification page shows the percentage of acreage in each tract. The plat is certified by a licensed professional engineer and is attested by the undersigned on behalf of the applicant to be in conformity with existing orders issued by the Board.

7. **Your interest or claim sought to be repleaded by this Application pertains to coalbed methane gas.**

8. **Formation(s) to be produced and estimates:** All coal seams and associated strata below the Tiller seam of coal all as more particularly described in the annexed proposed order. The estimated total production from subject unit is **125 to 550** MMCF. The estimated amount of reserves from the subject drilling unit is **125 to 550** MMCF. These figures concerning estimated production and the amount of reserves are, however, estimates only that are not based upon actual production and should not be relied upon for any purpose. It should not be assumed that final production before plugging and abandonment will equal estimated reserves.

9. **Estimate of allowable costs:** \$601,080.92; (AY123 \$241,775.92 & AY123A \$359,305.00)

10. **Attestation:** The foregoing Notice to the best of my knowledge, information, and belief is true and correct.


NOTICE IS FURTHER GIVEN that this cause has been set for hearing and the taking of evidence before the Board at 9:00 AM, on **March 17, 2015**, at the Russell County Government Conference Center, 139 Highlands Drive, Lebanon, Virginia 24266, and that notice will be published as required by law and the Rules of the Board.

NOTICE IS FURTHER GIVEN that you may attend this hearing, with or without an attorney, and offer evidence or state any comments you have. For further information or a copy of the Application and Exhibits, either contact the Virginia Gas and Oil Board, State Oil and Gas Inspector, Department of Mines, Minerals and Energy, the Division of Gas and Oil, 135 Highland Drive, Lebanon, Virginia 24266, 276/415-9650 or the Applicant at the address shown below.

NOTICE IS FURTHER GIVEN that any coal owner identified at paragraph 2 above who does not appear at the said hearing and provide the Board with evidence and/or a credible theory/argument that he/she/it has a good faith basis under existing law to claim an interest in the coalbed methane produced from the Unit, is subject to dismissal as a pooled respondent and as a conflicting claimant to coalbed methane royalties, working interest and/or carried interest.

DATED: 2/13/15

CNX GAS COMPANY LLC
BY ITS PROFESSIONAL MANAGER
CNX GAS COMPANY LLC, PETITIONER

By:  _____

Anita D. Duty
Pooling Supervisor
2481 John Nash Blvd.
Bluefield, West Virginia 24701

CNX Gas Company LLC
Unit AY-123

Tract Identifications
(58.74 Acre Unit)

- 1A. Swords Creek Land Partnership Tr. 21 (A.W. Richardson 1286.81 Acre Tract) – Coal
CNX RCPC LLC – Coal Below Tiller Seam Leased
Knox Creek Coal Company – Coal in Tiller Seam and Above Leased
CNX Gas Company LLC – CBM Leased
Steve Wayne Robinson – Surface, Oil and Gas
CNX Gas Company LLC – Oil, Gas and CBM Leased
25.18 Acres 42.8669%
- 1B. Swords Creek Land Partnership Tr. 21 (A.W. Richardson 1286.81 Acre Tract) – Coal
CNX RCPC LLC – Coal Below Tiller Seam Leased
Knox Creek Coal Company – Coal in Tiller Seam and Above Leased
CNX Gas Company LLC – CBM Leased
Gladys Irene Miller – Surface, Oil and Gas
CNX Gas Company LLC – Oil, Gas and CBM Leased
11.61 Acres 19.7651%
- 1C. Swords Creek Land Partnership Tr. 21 (A.W. Richardson 1286.81 Acre Tract) – Coal
CNX RCPC LLC – Coal Below Tiller Seam Leased
Knox Creek Coal Company – Coal in Tiller Seam and Above Leased
CNX Gas Company LLC – CBM Leased
Jo Ann Anderson Richardson – Surface, Oil and Gas
CNX Gas Company LLC – Oil, Gas and CBM Leased
8.05 Acres 13.7045%
- 1D. Swords Creek Land Partnership Tr. 21 (A.W. Richardson 1286.81 Acre Tract) – Coal
CNX RCPC LLC – Coal Below Tiller Seam Leased
Knox Creek Coal Company – Coal in Tiller Seam and Above Leased
CNX Gas Company LLC – CBM Leased
Ralph J. Childress, et al – Surface, Oil and Gas
CNX Gas Company LLC – Oil, Gas and CBM Leased (83.9858%)
1.42 Acres 2.4174%
- 1E. Swords Creek Land Partnership Tr. 21 (A.W. Richardson 1286.81 Acre Tract) – Coal
CNX RCPC LLC – Coal Below Tiller Seam Leased
Knox Creek Coal Company – Coal in Tiller Seam and Above Leased
CNX Gas Company LLC – CBM Leased
Kenneth C. Miller, III, et ux – Surface, Oil and Gas
CNX Gas Company LLC – Oil, Gas and CBM Leased
0.89 Acres 1.5151%

"This title block is for general informational purposes only and does not reflect an analysis of the severance deed and its effect upon coal bed methane ownership and should not be relied upon for such purpose."

CNX Gas Company LLC
Unit AY-123

Tract Identifications
(58.74 Acre Unit)

- 1F. Swords Creek Land Partnership Tr. 21 (A.W. Richardson 1286.81 Acre Tract) – Coal
CNX RCPC LLC – Coal Below Tiller Seam Leased
Knox Creek Coal Company – Coal in Tiller Seam and Above Leased
CNX Gas Company LLC – CBM Leased
Steve Wayne Robinson – Oil and Gas
CNX Gas Company LLC – Oil, Gas and CBM Leased
Unknown Surface Owner (Cemetery)
0.03 Acres 0.0511%
- 1G. Swords Creek Land Partnership Tr. 21 (A.W. Richardson 1286.81 Acre Tract) – Coal
CNX RCPC LLC – Coal Below Tiller Seam Leased
Knox Creek Coal Company – Coal in Tiller Seam and Above Leased
CNX Gas Company LLC – CBM Leased
Commonwealth of Virginia – Surface, Oil and Gas
0.70 Acres 1.1917%
- 2A. Swords Creek Land Partnership Tr. 22 (James T. Horton 126.00 Acre Tract) – Coal
CNX RCPC LLC – Coal Below Tiller Seam Leased
Knox Creek Coal Company – Coal in Tiller Seam and Above Leased
CNX Gas Company LLC – CBM Leased
Gladys Irene Miller – Surface, Oil and Gas
CNX Gas Company LLC – Oil, Gas and CBM Leased
2.20 Acres 3.7453%
- 2B. Swords Creek Land Partnership Tr. 22 (James T. Horton 126.00 Acre Tract) – Coal
CNX RCPC LLC – Coal Below Tiller Seam Leased
Knox Creek Coal Company – Coal in Tiller Seam and Above Leased
CNX Gas Company LLC – CBM Leased
Gladys Irene Miller – Surface, Oil and Gas
CNX Gas Company LLC – Oil, Gas and CBM Leased
0.17 Acres 0.2894%
- 2C. Swords Creek Land Partnership Tr. 22 (James T. Horton 126.00 Acre Tract) – Coal
CNX RCPC LLC – Coal Below Tiller Seam Leased
Knox Creek Coal Company – Coal in Tiller Seam and Above Leased
CNX Gas Company LLC – CBM Leased
Commonwealth of Virginia – Surface, Oil and Gas
0.04 Acres 0.0681%

"This title block is for general informational purposes only and does not reflect an analysis of the severance deed and its effect upon coal bed methane ownership and should not be relied upon for such purpose."

**CNX Gas Company LLC
Unit AY-123**

Tract Identifications
(58.74 Acre Unit)

- 3A. Charles D. Lawson, et al (Bessie Lawson Heirs, et al) – Coal
CNX Gas Company LLC – CBM Leased (47.9670%)
Steve Wayne Robinson – Surface, Oil and Gas
CNX Gas Company LLC – Oil, Gas and CBM Leased
6.42 acres 10.9295%
- 3B. Charles D. Lawson, et al (Bessie Lawson Heirs, et al) – Coal
CNX Gas Company LLC – CBM Leased (47.9670%)
Ralph J. Childress, et al – Surface, Oil and Gas
CNX Gas Company LLC – Oil, Gas and CBM Leased (83.9858%)
1.46 Acres 2.4855%
- 3C. Charles D. Lawson, et al (Bessie Lawson Heirs, et al) – Coal
CNX Gas Company LLC – CBM Leased (48.9670%)
Commonwealth of Virginia – Surface, Oil and Gas
0.57 Acres 0.9704%

"This title block is for general informational purposes only and does not reflect an analysis of the severance deed and its effect upon coal bed methane ownership and should not be relied upon for such purpose."

Exhibit B
Unit AY-123
VGOB Docket #06-0117-1559 -01
List of Owners
(58.74 Acre Unit)

	Net Acres in Unit	Interest in Unit
I. COAL OWNERSHIP		
<u>Tract #1A - 25.18 acres</u>		
(1) Swords Creek Land Partnership <i>Tr. 21 - A.W. Richardson Tract (1,286.81 acre tract)</i> P.O. Box 29 Tazewell, VA 24651	25.18 acres	42.8669%
<u>Tract #1B - 11.61 acres</u>		
(1) Swords Creek Land Partnership <i>Tr. 21 - A.W. Richardson Tract (1,286.81 acre tract)</i> P.O. Box 29 Tazewell, VA 24651	11.61 acres	19.7651%
<u>Tract #1C - 8.05 acres</u>		
(1) Swords Creek Land Partnership <i>Tr. 21 - A.W. Richardson Tract (1,286.81 acre tract)</i> P.O. Box 29 Tazewell, VA 24651	8.05 acres	13.7045%
<u>Tract #1D - 1.42 acres</u>		
(1) Swords Creek Land Partnership <i>Tr. 21 - A.W. Richardson Tract (1,286.81 acre tract)</i> P.O. Box 29 Tazewell, VA 24651	1.42 acres	2.4174%
<u>Tract #1E - 0.89 acres</u>		
(1) Swords Creek Land Partnership <i>Tr. 21 - A.W. Richardson Tract (1,286.81 acre tract)</i> P.O. Box 29 Tazewell, VA 24651	0.89 acres	1.5152%
<u>Tract #1F - 0.03 acres</u>		
(1) Swords Creek Land Partnership <i>Tr. 21 - A.W. Richardson Tract (1,286.81 acre tract)</i> P.O. Box 29 Tazewell, VA 24651	0.03 acres	0.0511%
<u>Tract #1G - 0.70 acres</u>		
(1) Swords Creek Land Partnership <i>Tr. 21 - A.W. Richardson Tract (1,286.81 acre tract)</i> P.O. Box 29 Tazewell, VA 24651	0.70 acres	1.1917%
<u>Tract #2A - 2.20 acres</u>		
(1) Swords Creek Land Partnership <i>Tr. 22 - James T. Horton (126.00 acre tract)</i> P.O. Box 29 Tazewell, VA 24651	2.20 acres	3.7453%
<u>Tract #2B - 0.17 acres</u>		
(1) Swords Creek Land Partnership <i>Tr. 22 - James T. Horton (126.00 acre tract)</i> P.O. Box 29 Tazewell, VA 24651	0.17 acres	0.2894%
<u>Tract #2C - 0.04 acres</u>		
(1) Swords Creek Land Partnership <i>Tr. 22 - James T. Horton (126.00 acre tract)</i> P.O. Box 29 Tazewell, VA 24651	0.04 acres	0.0681%

Exhibit B
Unit AY-123
VGOB Docket #06-0117-1559 -01
List of Owners
(58.74 Acre Unit)

	Net Acres in Unit	Interest in Unit
<u>Tract #3A - 6.42 acres</u>		
Charles D. Lawson, et al (Bessie Lawson Heirs, et al/Elizabeth F. Richardson Heirs) <i>(10.00 Acre Coal Only Tract)</i>	6.42 acres	10.9295%
(1) Dora Richardson Owens Heirs, Devisees, Successors or Assigns (1/3)		
(a) Grady Owens Heirs, Devisees, Successors or Assigns		
(a.1) Alice Webb Owens P.O. Box 351 Swords Creek, VA 24649	0.1646 acres 1/39 of 6.42 acres	0.2802%
(b) Charlotte Whited Heirs, Devisees, Successors or Assigns		
(b.1) Harry Whited 120 Curtis Drive North Lewisburg, OH 43060	0.0274 acres 1/234 of 6.42 acres	0.0467%
(b.2) Elizabeth R. Whited Jones 1 Metro Court London, OH 43140	0.0274 acres 1/234 of 6.42 acres	0.0467%
(b.3) Dolly Harsh 284 East Sandusky Street, Lot 21 Mechanisburg, OH 43044	0.0274 acres 1/234 of 6.42 acres	0.0467%
(b.4) Debra Fooce 74 High Street NE London, OH 43140	0.0274 acres 1/234 of 6.42 acres	0.0467%
(b.5) Mildred Jester 2615 Cortez Road West, Lot 86 Bradenton, FL 34207-1162	0.0274 acres 1/234 of 6.42 acres	0.0467%
(b.6) Jerri Hill Heirs, Devisees, Successors, or Assigns		
(b.6.1) Rebecca Hickle 332 West Third Street Marysville, OH 43040	0.0091 acres 1/702 of 6.42 acres	0.0156%
(b.6.2) Sheila Mae Russell 1484 Rosedale Road Irwin, OH 43029	0.0091 acres 1/702 of 6.42 acres	0.0156%
(b.6.3) Richard D. George 74 High Street NE London, OH 43140	0.0091 acres 1/702 of 6.42 acres	0.0156%
(c) Eugene Owens Heirs, Devisees, Successors or Assigns (1/39)		
(c.1) Sandra Owens Powers 1606 Lakeland Park Drive Garland, TX 75043	0.0329 acres 1/195 of 6.42 acres	0.0560%
(c.2) Darlene Owens 8325 Breeze Drive N. Fort Myers, FL 33917	0.0329 acres 1/195 of 6.42 acres	0.0560%
(c.3) Lisa Owens Westbrook 8325 Breeze Drive N. Fort Myers, FL 33917	0.0329 acres 1/195 of 6.42 acres	0.0560%
(c.4) Sherry Owens Martin 29399 West Karen Street B Denham Springs, CA 70726	0.0329 acres 1/195 of 6.42 acres	0.0560%

Exhibit B
Unit AY-123
VGOB Docket #06-0117-1559 -01
List of Owners
(58.74 Acre Unit)

	Net Acres in Unit	Interest in Unit
(c.5) Tonia Owens Gasquet 9105 Munson Road Zachary, LA 70791	0.0329 acres 1/195 of 6.42 acres	0.0560%
(d) Gracie Freeley Heirs, Devisees, Successors or Assigns		
(d.1) Sherry Southard 313 North View Drive London, OH 43140	0.1646 acres 1/39 of 6.42 acres	0.2802%
(e) Leonard Owens Heirs, Devisees, Successors or Assigns (1/39)		
(e.1) Keith Owens 610 Perry Road Greenville, SC 29609	0.0549 acres 1/117 of 6.42 acres	0.0934%
(e.2) Kelley Owens 128 Star Light Drive Pickens, SC 29671	0.0549 acres 1/117 of 6.42 acres	0.0934%
(e.3) Kimberly Hardin-LeCroy 500 Cove Creek Road Pickens, SC 29671	0.0549 acres 1/117 of 6.42 acres	0.0934%
(f) Virgil Dexter Owens Heirs, Devisees, Successors, or Assigns		
(f.1) Darlene (Vergial) Owens c/o Kristie L. Alvarez POA 24069 Yearsley Rd Marysville, OH 43040	0.1646 acres 1/39 of 6.42 acres	0.2802%
(g) Oma Smith 7569 McGuire Rd London, OH 43140	0.1646 acres 1/39 of 6.42 acres	0.2802%
(h) Herman Albert Owens 238 Park Avenue East London, OH 43140	0.1646 acres 1/39 of 6.42 acres	0.2802%
(i) Flora Whited Heirs, Devisees, Successors or Assigns		
(i.1) Glen Samuel Whited Heirs, Devisees, Successors or A <i>Heirs Pending</i>	0.1646 acres 1/39 of 6.42 acres	0.2802%
(i.1.1) Kile Dillinger Whited, Sr. Heirs	<i>Pre-deceased</i>	
(i.1.1.1) Freda LeAnn Whited Toner 1330 Carlo Dr Princeton, TX 75407-2548		
(i.1.1.2) Kile Dellinger Whited, Jr. 4315 Central Lane Balch Springs, TX 75180		
(i.1.1.3) Julia Whited <i>Address pending</i>		
(i.1.1.4) Tracy Whited <i>Address pending</i>		
(i.1.1.5) Scott Whited <i>Address pending</i>		
(i.1.1.6) Kelly Whited <i>Address pending</i>		
(i.1.2) Garland David Whited 15929 Fish Dam Rd Richwood, OH 43341-9741		

Exhibit B
Unit AY-123
VGOB Docket #06-0117-1559 -01
List of Owners
(58.74 Acre Unit)

	Net Acres in Unit	Interest in Unit
(i.1.3) Mack Arthur Whited <i>Address pending</i>		
(i.1.4) Barbara Ellen Holcomb <i>Address pending</i>		
(i.1.5) Bonnie Sue Wymer <i>Address pending</i>		
(i.1.6) Dora Ellen Nicodemus 8011 Horseshoe Rd Ashley, OH 43003-9717		
(i.1.7) Charlie Felix Whited 21206 River Rd Circleville, OH 43113		
(i.1.8) Nannie Vee Whited 535 Legg Hollow Rd Decatur, TN 37322		
(i.1.9) John Henry Whited 17081 Five Points Pike Mt Sterling, OH 43143		
(i.1.10) Glenda Kathy Harsh 85 Arthur Bradley Rd London, OH 43140		
(j) Floyd Owens Heirs, Devisees, Successors or Assigns <i>Heirs Pending</i>	0.1646 acres 1/39 of 6.42 acres	0.2802%
(j.1) Sara J. Owens Gartin Heirs, Devisees, Successors or Assigns		
(j.1.1) Bennie W. Owens Heirs, Devisees, Successors or Assigns		
(j.1.1.1) Christy Lewis 347 Park Ave Urbana, OH 43078		
(j.1.1.2) Floyd G. Owens 3516 Redwood Blvd Springfield, OH		
(j.1.1.3) Connie L. Bennett 3043 Church Rd Urbana, OH 43078		
(k) Howard Owens Heirs, Devisees, Successors or Assigns <i>Heirs Pending</i>	0.1646 acres 1/39 of 6.42 acres	0.2802%
(k.1) Angelina Owens Pack 1675 Morningside Dr Merritt Island, FL 32952-5939		
(k.2) Lori Larkins 1008 Ansley Ct London, OH 43140		
(k.3) Valerie Ann Smith 641 Circle Dr London, OH 43140		
(k.4) Ellen May Owens 5100 Water Ave Apt 1506 Savannah, GA 31404		
(k.5) Charidy Eve Terpening 2437 Fairview Dr Gastonia, NC 28052		

Exhibit B
Unit AY-123
VGOB Docket #06-0117-1559 -01
List of Owners
(58.74 Acre Unit)

	Net Acres in Unit	Interest in Unit
(k.6) Caria Spires 16502 Bridgewalk Dr Lithia, FL 33547		
(k.7) Molly Beth Henry 228 S. Main St London, OH 43140		
(k.8) Amanda Renea Marler 3010 Eledge Dr Sevierville, TN 37862		
(l) Cleo Cox (Ocie) Heirs, Devisees, Successors or Assigns <i>Heirs Pending</i>	0.1646 acres 1/39 of 6.42 acres	0.2802%
(m) Jerry Owens Heirs, Devisees, Successors or Assigns <i>Heirs Pending</i>	0.1646 acres 1/39 of 6.42 acres	0.2802%
(m.1) Barbara Ellen Owens <i>Address Unknown</i>		
(2) Bessie Lawson Heirs, Devisees, Successors or Assigns (1/3)		
(a) Leo Eugene Lawson Heirs, Devisees, Successors or Assigns (1/9)		
(a.1) Roma Gayle Elkins P.O. Box 38 Raven, VA 24639	0.1783 acres 1/36 of 6.42 acres	0.3036%
(a.2) Charles David Lawson Heirs, Devisees, Successors or Assigns (1/27)		
(a.2.1) Charlie F. Lawson 1370 Indian Paint Road Pounding Mill, VA 24637	0.0446 acres 1/144 of 6.42 acres	0.0759%
(a.2.2) John C. Lawson 1370 Indian Paint Road Pounding Mill, VA 24637	0.0446 acres 1/144 of 6.42 acres	0.0759%
(a.2.3) Leeomia Lawson P.O. Box 1594 Lebanon, VA 24266	0.0446 acres 1/144 of 6.42 acres	0.0759%
(a.2.4) Kimberly Lawson 1370 Indian Paint Road Pounding Mill, VA 24637	0.0446 acres 1/144 of 6.42 acres	0.0759%
(a.3) Carl Gene Lawson Heirs, Devisees, Successors, or Assigns		
(a.3.1) Tina Beth Altizer P.O. Box 718 Tazewell, VA 24651-0718	0.1783 acres 1/36 of 6.42 acres	0.3036%
(b) Cecil Columbus Lawson Heirs, Devisees, Successors or Assigns (1/9)		
(b.1) Edna R. Lawson Heirs, Devisees, Successors or Assigns		
(b.1.1) Wanda Carol Lawson 108 2nd Avenue Richlands, VA 24641	0.1783 acres 1/36 of 6.42 acres	0.3036%
(b.1.2) Donna Elaine Lawson 151 Kirby Road Raven, VA 24639	0.1783 acres 1/36 of 6.42 acres	0.3036%

Exhibit B
Unit AY-123
VGOB Docket #06-0117-1559 -01
List of Owners
(58.74 Acre Unit)

	Net Acres in Unit	Interest in Unit
(b.1.3) AAA Rentals & Storage, LLC 2655 Front Street Richlands, VA 24641	0.1783 acres 1/36 of 6.42 acres	0.3036%
(c) Quentin Hampton Lawson Heirs, Devisees, Successors or Assigns (1/9)		
(c.1) Linda Sue Lawson Barrett P.O. Box 837 Raven, VA 24639	0.5350 acres 1/12 of 6.42 acres	0.9108%
(d) Ossie Ward Heirs, Devisees, Successors, or Assigns <i>Heirs Pending</i>	0.5350 acres 1/12 of 6.42 acres	0.9108%
(d.1) Leo Eugene Lawson Heirs, Devisees, Successors or assigns		
(d.1.1) Roma Gayle Elkins PO Box 38 Raven, VA 24639		
(d.1.2) Charles David Lawson Heirs, Devisees, Successors or Assigns		
(d.1.2.1) Charlie F. Lawson PO Box 627 Big Stone Gap, VA 24219		
(d.1.2.2) John C. Lawson PO Box 1594 Lebanon, VA 24266		
(d.1.2.3) Leeomia Lawson PO Box 1594 Lebanon, VA 24266		
(d.1.2.4) Kimberly Lawson PO Box 627 Big Stone Gap, VA 24219		
(d.1.3) Carl Eugene Lawson Heirs, Devisees, Successors or Assigns		
(d.1.3.1) Tina Beth Altizer PO Box 718 Tazewell, VA 24651		
(d.2) Cecil Columbus Lawson Heirs, Devisees, Successors or assigns		
(d.2.1) Wanda Carol Lawson 108 2nd Ave Richlands, VA 24641		
(d.2.2) Donna Elaine Whittington 151 Kirby Rd Raven, VA 24639		
(d.2.3) Cecil Lawson, Jr. 319 Tazewell Ave Richlands, VA 24641		
(d.3) Quentin Hampton Lawson Heirs, Devisees, Successors or assigns		
(d.3.1) Arthur Larry Lawson 4341 Clarks Valley Rd Swords Creek, VA 24649		
(d.3.2) Dennis Wayne Lawson Rt 1 Box 621 Swords Creek, VA 24649		
(d.3.3) Kenneth Allen Lawson Heirs, Devisees, Successors or Assigns		

Exhibit B
Unit AY-123
VGOB Docket #06-0117-1559 -01
List of Owners
(58.74 Acre Unit)

	Net Acres in Unit	Interest in Unit
(d.3.3.1) Melissa R. Lawson PO Box 155 Raven, VA 24639		
(d.3.4) Randall Lee Lawson 62 Maple Dr Verona, VA 24482		
(d.3.5) Linda Sue Barrett PO Box 837 Raven, VA 24639		
(d.3.6) Keith Alvin Lawson PO Box 7894 Roanoke, VA 24019		
(3) Tora Richardson Vance Heirs, Devisees, Successors or Assigns (1/3)		
(a) Ada Keen Heirs, Devisees, Successors or Assigns (1/27)		
(a.1) Bascom Keen Heirs, Devisees, Successors or Assigns		
(a.1.1) Virginia Spiva Heirs, Devisees, Successors or Assigns		
(a.1.1.1) Angela Thomas 2004 Clear Creek Rd Ellijay, GA 30536	0.0159 acres 1/405 of 6.42 acres	0.0270%
(a.1.1.2) Warren K. Long PO Box 2236 Blairsville, GA 30514	0.0159 acres 1/405 of 6.42 acres	0.0270%
(a.1.1.3) Michael K. Spiva 319 Nth Brian Ridge Woodstock, GA 30189	0.0159 acres 1/405 of 6.42 acres	0.0270%
(a.1.2) Alice Albert 152 Westfield Drive Rockingham, NC 28379	0.0476 acres 1/135 of 6.42 acres	0.0810%
(a.1.3) Ada Ruth Byrd	<i>Conveyed by DB 701/672</i>	
(a.1.3.1) Daniel Ray Tucker Rt. 1 Box 314 Swords Creek, VA 24649	0.0476 acres 1/135 of 6.42 acres	0.0810%
(a.1.4) Daniel L. Keen 48 Daisy Lane Swords Creek, VA 24649	0.0476 acres 1/135 of 6.42 acres	0.0810%
(a.5) Victoria Slate Heirs, Devisees, Successors or Assigns (1/135)		
(a.5.1) Raymond Slate, Jr. 1829 Lynn Springs Rd. Swords Creek, VA 24649	0.0119 acres 1/540 of 6.42 acres	0.0202%
(a.5.2) Jeffery Wayne Slate. P.O. Box 33 Swords Creek, VA 24649	0.0119 acres 1/540 of 6.42 acres	0.0202%
(a.5.3) Shelia Gail Slate Lofton. HC 69 Box 1828 Sulphur Springs, WV 24986	0.0119 acres 1/540 of 6.42 acres	0.0202%
(a.5.4) Jackie Dale Slate. Keen Mountain Correctional Center PO Box 860, B-138 Oakwood, VA 24631	0.0119 acres 1/540 of 6.42 acres	0.0202%

Exhibit B
Unit AY-123
VGOB Docket #06-0117-1559 -01
List of Owners
(58.74 Acre Unit)

	Net Acres in Unit	Interest in Unit
(b) Dorothy Vance Childress Heirs, Devisees, Successors or Assigns (1/27)		
(b.1) Estil Childress Heirs, Devisees, Successors or Assigns		
(b.1.1) Emma Childress 3158 Grove Drive Tecumseh, MI 49286	0.0396 acres 1/162 of 6.42 acres	0.0675%
(b.2) Thomas Edsel Childress Heirs, Devisees, Successors or Assigns		
(b.2.1) Judy R. Childress 3 Zimmie Street Lyman, SC 29365	0.0396 acres 1/162 of 6.42 acres	0.0675%
(b.3) Sheiby Jean Barton 362 Bailey Circle Townville, SC 29689	0.0396 acres 1/162 of 6.42 acres	0.0675%
(b.4) Earlene (Graham) Martin P.O. Box 188 Honaker, VA 24260	0.0396 acres 1/162 of 6.42 acres	0.0675%
(b.5) Geraldine (Dallas) Hubbard 305 Pine Creek Swords Creek, VA 24649	0.0396 acres 1/162 of 6.42 acres	0.0675%
(b.6) Earnest Childress Heirs, Devisees, Successors or Assigns (1/162)		
(b.6.1) Donna Kay Childress Whited 102 Cara Court Anderson, SC 29625-5046	0.0132 acres 1/486 of 6.42 acres	0.0225%
(b.6.2) Jeffery Childress 6658 Miller Creek Road Swords Creek, VA 24649	0.0132 acres 1/486 of 6.42 acres	0.0225%
(b.6.3) Ernest Childress, Jr. P.O. Box 293 Swords Creek, VA 24649	0.0132 acres 1/486 of 6.42 acres	0.0225%
(c) Queen Jackson Heirs, Devisees, Successors or Assigns (1/27)		
(c.1) Norma Judy McKinney 4692 Brown Mtn. Road Whitewood, VA 24657	0.0476 acres 1/135 of 6.42 acres	0.0810%
(c.2) Rita Carol Jackson P.O. Box 81 Jewel Ridge, VA 24622	0.0476 acres 1/135 of 6.42 acres	0.0810%
(c.3) Linda Sharon Jackson P.O. Box 244 Richlands, VA 24641	0.0476 acres 1/135 of 6.42 acres	0.0810%
(c.4) Grover J. Jackson P.O. Box 542 Pounding Mill, VA 24637	0.0476 acres 1/135 of 6.42 acres	0.0810%
(c.5) Victoria Lynn Hyatt 1400 Riverview Blvd. Lexington, NC 27292-7913	0.0476 acres 1/135 of 6.42 acres	0.0810%
(d) Trevert Vance 2458 Pistol Branch Road Swords Creek, VA 24649	0.2378 acres 1/27 of 6.42 acres	0.4048%

Exhibit B
Unit AY-123
VGOB Docket #06-0117-1559 -01
List of Owners
(58.74 Acre Unit)

	Net Acres in Unit	Interest in Unit
(e) Carvel Jack Vance Heirs, Devisees, Successors or Assigns (1/27)		
(e.1) Lorraine Vance 61 E. Northhampton St. Apt. 1003 Wilkes Barre, PA 18701	0.0793 acres 1/81 of 6.42 acres	0.1349%
(e.2) Harvey Vance Rt.5 Box 318E Charleston, WV 25312	0.0264 acres 1/243 of 6.42 acres	0.0450%
(e.3) Kenneth Vance 33 Jeanette Drive Poca, WV 25159	0.0264 acres 1/243 of 6.42 acres	0.0450%
(e.4) Danny Vance 3253 Rutledge Road Charleston, WV 25311	0.0264 acres 1/243 of 6.42 acres	0.0450%
(e.5) Leslie Vance P.O. Box 72 Falling Rock, WV 25079	0.0264 acres 1/243 of 6.42 acres	0.0450%
(e.6) Jacqueline Hill P.O. Box 407 Laurens, SC	0.0264 acres 1/243 of 6.42 acres	0.0450%
(e.7) Linda Guill 3338 Cambella Avenue Lynchburg, VA 24501	0.0264 acres 1/243 of 6.42 acres	0.0450%
(f) Trudale (Paul) Ringstaff 230 Bland Street North Tazewell, VA 24630	0.2378 acres 1/27 of 6.42 acres	0.4048%
(g) Ershell Vance Heirs, Devisees, Successors or Assigns (1/27)		
(g.1) Dorothy Vance (2nd wife) P.O. Box 86 Jewell Ridge, VA 24622	0.0793 acres 1/81 of 6.42 acres	0.1349%
(g.2) Scott Edo Vance Heirs, Devisees, Successors or Assigns (1/81)		
(g.2.1) Carolyn Vance Flinchem P.O. Box 513 Rosedale, VA 24280	0.0793 acres 1/81 of 6.42 acres	0.1349%
(g.3) Ershell Vance <i>Address Unknown - believed to be incarcerated</i>	0.0793 acres 1/81 of 6.42 acres	0.1349%
(h) Clell Vance Heirs, Devisees, Successors or Assigns (1/27)		
(h.1) Nella Ree Welch Vance P.O. Box 181 Jersey, VA 22481	0.2378 acres 1/27 of 6.42 acres	0.4048%
(i) Elizabeth Christian Heirs, Devisees, Successors or Assigns (1/27)		
(i.1) Henry Christian Heirs, Devisees, Successors or Assigns (1/81)	<i>1/81st interest to four children (1/324)</i>	
(i.2) James Michael Christian 1403 Beverly Hills Drive North Tazewell, VA 24630	0.0594 acres 1/108 of 6.42 acres	0.1012%

Exhibit B
Unit AY-123
VGOB Docket #06-0117-1559 -01
List of Owners
(58.74 Acre Unit)

	Net Acres in Unit	Interest in Unit
(i.3) Neely William Christian 5293 Wittens Mill Road North Tazewell, VA 24630	0.0594 acres 1/108 of 6.42 acres	0.1012%
(i.4) Joyce C. Jarrett 613 Vernon Street Bristol, TN 24201	0.0594 acres 1/108 of 6.42 acres	0.1012%
(i.5) Sue C. Tibbs 534 Carter Hill Road North Tazewell, VA 24630	0.0594 acres 1/108 of 6.42 acres	0.1012%
<u>Tract #3B - 1.46 acres</u>		
Charles D. Lawson, et al (Bessie Lawson Heirs, et al/Elizabeth F. Richardson Heirs) (10.00 Acre Coal Only Tract)	1.46 acres	2.4855%
(1) Dora Richardson Owens Heirs, Devisees, Successors or Assigns (1/3)		
(a) Grady Owens Heirs, Devisees, Successors or Assigns		
(a.1) Alice Webb Owens P.O. Box 351 Swords Creek, VA 24649	0.0374 acres 1/39 of 1.46 acres	0.0637%
(b) Charlotte Whited Heirs, Devisees, Successors or Assigns		
(b.1) Harry Whited 120 Curtis Drive North Lewisburg, OH 43060	0.0062 acres 1/234 of 1.46 acres	0.0106%
(b.2) Elizabeth R. Whited Jones 1 Metro Court London, OH 43140	0.0062 acres 1/234 of 1.46 acres	0.0106%
(b.3) Dolly Harsh 284 East Sandusky Street, Lot 21 Mechanisburg, OH 43044	0.0062 acres 1/234 of 1.46 acres	0.0106%
(b.4) Debra Fooce 74 High Street NE London, OH 43140	0.0062 acres 1/234 of 1.46 acres	0.0106%
(b.5) Mildred Jester 2615 Cortez Road West, Lot 86 Bradenton, FL 34207-1162	0.0062 acres 1/234 of 1.46 acres	0.0106%
(b.6) Jerri Hill Heirs, Devisees, Successors, or Assigns		
(b.6.1) Rebecca Hickie 332 West Third Street Marysville, OH 43040	0.0021 acres 1/702 of 1.46 acres	0.0035%
(b.6.2) Sheila Mae Russell 1484 Rosedale Road Irwin, OH 43029	0.0021 acres 1/702 of 1.46 acres	0.0035%
(b.6.3) Richard D. George 74 High Street NE London, OH 43140	0.0021 acres 1/702 of 1.46 acres	0.0035%
(c) Eugene Owens Heirs, Devisees, Successors or Assigns (1/39)		
(c.1) Sandra Owens Powers 1606 Lakeland Park Drive Garland, TX 75043	0.0075 acres 1/195 of 1.46 acres	0.0127%

Exhibit B
Unit AY-123
VGOB Docket #06-0117-1559 -01
List of Owners
(58.74 Acre Unit)

	Net Acres in Unit	Interest in Unit
(c.2) Darlene Owens 8325 Breeze Drive N. Fort Myers, FL 33917	0.0075 acres 1/195 of 1.46 acres	0.0127%
(c.3) Lisa Owens Westbrook 8325 Breeze Drive N. Fort Myers, FL 33917	0.0075 acres 1/195 of 1.46 acres	0.0127%
(c.4) Sherry Owens Martin 29399 West Karen Street B Denham Springs, CA 70726	0.0075 acres 1/195 of 1.46 acres	0.0127%
(c.5) Tonia Owens Gasquet 9105 Munson Road Zachary, LA 70791	0.0075 acres 1/195 of 1.46 acres	0.0127%
(d) Gracie Freeley Heirs, Devisees, Successors or Assigns		
(d.1) Sherry Southard 313 North View Drive London, OH 43140	0.0374 acres 1/39 of 1.46 acres	0.0637%
(e) Leonard Owens Heirs, Devisees, Successors or Assigns (1/39)		
(e.1) Keith Owens 610 Perry Road Greenville, SC 29609	0.0125 acres 1/117 of 1.46 acres	0.0212%
(e.2) Kelley Owens 128 Star Light Drive Pickens, SC 29671	0.0125 acres 1/117 of 1.46 acres	0.0212%
(e.3) Kimberly Hardin-LeCroy 500 Cove Creek Road Pickens, SC 29671	0.0125 acres 1/117 of 1.46 acres	0.0212%
(f) Virgil Dexter Owens Heirs, Devisees, Successors, or Assigns		
(f.1) Darlene (Vergial) Owens c/o Kristie L. Alvarez POA 24069 Yearsley Rd Marysville, OH 43040	0.0374 acres 1/39 of 1.46 acres	0.0637%
(g) Oma Smith 7569 McGuire Rd London, OH 43140	0.0374 acres 1/39 of 1.46 acres	0.0637%
(h) Herman Albert Owens 238 Park Avenue East London, OH 43140	0.0374 acres 1/39 of 1.46 acres	0.0637%
(i) Flora Whited Heirs, Devisees, Successors or Assigns		
(i.1) Glen Samuel Whited Heirs, Devisees, Successors or / <i>Heirs Pending</i>	0.0374 acres 1/39 of 1.46 acres	0.0637%
(i.1.1) Kile Dillinger Whited, Sr. Heirs	<i>Pre-deceased</i>	
(i.1.1.1) Freda LeAnn Whited Toner 1330 Carlo Dr Princeton, TX 75407-2548		
(i.1.1.2) Kile Dellinger Whited, Jr. 4315 Central Lane Balch Springs, TX 75180		
(i.1.1.3) Julia Whited <i>Address pending</i>		

Exhibit B
Unit AY-123
VGOB Docket #06-0117-1559 -01
List of Owners
(58.74 Acre Unit)

	Net Acres in Unit	Interest in Unit
(i.1.1.4) Tracy Whited <i>Address pending</i>		
(i.1.1.5) Scott Whited <i>Address pending</i>		
(i.1.1.6) Kelly Whited <i>Address pending</i>		
(i.1.2) Garland David Whited 15929 Fish Dam Rd Richwood, OH 43341-9741		
(i.1.3) Mack Arthur Whited <i>Address pending</i>		
(i.1.4) Barbara Eilen Holcomb <i>Address pending</i>		
(i.1.5) Bonnie Sue Wymer <i>Address pending</i>		
(i.1.6) Dora Ellen Nicodemus 8011 Horseshoe Rd Ashley, OH 43003-9717		
(i.1.7) Charlie Felix Whited 21206 River Rd Circleville, OH 43113		
(i.1.8) Nannie Vee Whited 535 Legg Hollow Rd Decatur, TN 37322		
(i.1.9) John Henry Whited 17081 Five Points Pike Mt Sterling, OH 43143		
(i.1.10) Glenda Kathy Harsh 85 Arthur Bradley Rd London, OH 43140		
(j) Floyd Owens Heirs, Devisees, Successors or Assigns <i>Heirs Pending</i>	0.0374 acres 1/39 of 1.46 acres	0.0637%
(j.1) Sara J. Owens Gartin Heirs, Devisees, Successors or Assigns		
(j.1.1) Bennie W. Owens Heirs, Devisees, Successors or Assigns		
(j.1.1.1) Christy Lewis 347 Park Ave Urbana, OH 43078		
(j.1.1.2) Floyd G. Owens 3516 Redwood Blvd Springfield, OH		
(j.1.1.3) Connie L. Bennett 3043 Church Rd Urbana, OH 43078		
(k) Howard Owens Heirs, Devisees, Successors or Assigns <i>Heirs Pending</i>	0.0374 acres 1/39 of 1.46 acres	0.0637%
(k.1) Angelina Owens Pack 1675 Morningside Dr Merritt Island, FL 32952-5939		
(k.2) Lori Larkins 1008 Ansley Ct London, OH 43140		

Exhibit B
Unit AY-123
VGOB Docket #06-0117-1559 -01
List of Owners
(58.74 Acre Unit)

	Net Acres in Unit	Interest in Unit
(k.3) Valerie Ann Smith 641 Circle Dr London, OH 43140		
(k.4) Ellen May Owens 5100 Water Ave Apt 1506 Savannah, GA 31404		
(k.5) Charidy Eve Terpening 2437 Fairview Dr Gastonia, NC 28052		
(k.6) Carla Spires 16502 Bridgewalk Dr Lithia, FL 33547		
(k.7) Molly Beth Henry 228 S. Main St London, OH 43140		
(k.8) Amanda Renea Marler 3010 Eledge Dr Sevierville, TN 37862		
(l) Cleo Cox (Ocie) Heirs, Devisees, Successors or Assigns <i>Heirs Pending</i>	0.0374 acres 1/39 of 1.46 acres	0.0637%
(m) Jerry Owens Heirs, Devisees, Successors or Assigns <i>Heirs Pending</i>	0.0374 acres 1/39 of 1.46 acres	0.0637%
(m.1) Barbara Ellen Owens <i>Address Unknown</i>		
(2) Bessie Lawson Heirs, Devisees, Successors or Assigns (1/3)		
(a) Leo Eugene Lawson Heirs, Devisees, Successors or Assigns (1/9)		
(a.1) Roma Gayle Elkins P.O. Box 38 Raven, VA 24639	0.0406 acres 1/36 of 1.46 acres	0.0690%
(a.2) Charles David Lawson Heirs, Devisees, Successors or Assigns (1/27)		
(a.2.1) Charlie F. Lawson 1370 Indian Paint Road Pounding Mill, VA 24637	0.0101 acres 1/144 of 1.46 acres	0.0173%
(a.2.2) John C. Lawson 1370 Indian Paint Road Pounding Mill, VA 24637	0.0101 acres 1/144 of 1.46 acres	0.0173%
(a.2.3) Leeomia Lawson P.O. Box 1594 Lebanon, VA 24266	0.0101 acres 1/144 of 1.46 acres	0.0173%
(a.2.4) Kimberly Lawson 1370 Indian Paint Road Pounding Mill, VA 24637	0.0101 acres 1/144 of 1.46 acres	0.0173%
(a.3) Carl Gene Lawson Heirs, Devisees, Successors, or Assigns		
(a.3.1) Tina Beth Altizer P.O. Box 718 Tazewell, VA 24651-0718	0.0406 acres 1/36 of 1.46 acres	0.0690%
(b) Cecil Columbus Lawson Heirs, Devisees, Successors or Assigns (1/9)		

Exhibit B
Unit AY-123
VGOB Docket #06-0117-1559 -01
List of Owners
(58.74 Acre Unit)

	Net Acres in Unit	Interest in Unit
(b.1) Edna R. Lawson Heirs, Devisees, Successors or Assigns		
(b.1.1) Wanda Carol Lawson 108 2nd Avenue Richlands, VA 24641	0.0406 acres 1/36 of 1.46 acres	0.0690%
(b.1.2) Donna Elaine Lawson 151 Kirby Road Raven, VA 24639	0.0406 acres 1/36 of 1.46 acres	0.0690%
(b.1.3) AAA Rentals & Storage, LLC 2655 Front Street Richlands, VA 24641	0.0406 acres 1/36 of 1.46 acres	0.0690%
(c) Quentin Hampton Lawson Heirs, Devisees, Successors or Assigns (1/9)		
(c.1) Linda Sue Lawson Barrett P.O. Box 837 Raven, VA 24639	0.1217 acres 1/12 of 1.46 acres	0.2071%
(d) Ossie Ward Heirs, Devisees, Successors, or Assigns <i>Heirs Pending</i>	0.1217 acres 1/12 of 1.46 acres	0.2071%
(d.1) Leo Eugene Lawson Heirs, Devisees, Successors or assigns		
(d.1.1) Roma Gayle Elkins PO Box 38 Raven, VA 24639		
(d.1.2) Charles David Lawson Heirs, Devisees, Successors or Assigns		
(d.1.2.1) Charlie F. Lawson PO Box 627 Big Stone Gap, VA 24219		
(d.1.2.2) John C. Lawson PO Box 1594 Lebanon, VA 24266		
(d.1.2.3) Leeomia Lawson PO Box 1594 Lebanon, VA 24266		
(d.1.2.4) Kimberly Lawson PO Box 627 Big Stone Gap, VA 24219		
(d.1.3) Carl Eugene Lawson Heirs, Devisees, Successors or Assigns		
(d.1.3.1) Tina Beth Altizer PO Box 718 Tazewell, VA 24651		
(d.2) Ceoil Columbus Lawson Heirs, Devisees, Successors or assigns		
(d.2.1) Wanda Carol Lawson 108 2nd Ave Richlands, VA 24641		
(d.2.2) Donna Elaine Whittington 151 Kirby Rd Raven, VA 24639		
(d.2.3) Cecil Lawson, Jr. 319 Tazewell Ave Richlands, VA 24641		
(d.3) Quentin Hampton Lawson Heirs, Devisees, Successors or assigns		

Exhibit B
Unit AY-123
VGOB Docket #06-0117-1559 -01
List of Owners
(58.74 Acre Unit)

	Net Acres in Unit	Interest in Unit
(d.3.1) Arthur Larry Lawson 4341 Clarks Valley Rd Swords Creek, VA 24649		
(d.3.2) Dennis Wayne Lawson Rt 1 Box 621 Swords Creek, VA 24649		
(d.3.3) Kenneth Allen Lawson Heirs, Devisees, Successors or Assigns		
(d.3.3.1) Melissa R. Lawson PO Box 155 Raven, VA 24639		
(d.3.4) Randall Lee Lawson 62 Maple Dr Verona, VA 24482		
(d.3.5) Linda Sue Barrett PO Box 837 Raven, VA 24639		
(d.3.6) Keith Alvin Lawson PO Box 7894 Roanoke, VA 24019		
(3) Tora Richardson Vance Heirs, Devisees, Successors or Assigns (1/3)		
(a) Ada Keen Heirs, Devisees, Successors or Assigns (1/27)		
(a.1) Bascom Keen Heirs, Devisees, Successors or Assigns		
(a.1.1) Virginia Spiva Heirs, Devisees, Successors or Assigns		
(a.1.1.1) Angela Thomas 2004 Clear Creek Rd Ellijay, GA 30536	0.0036 acres 1/405 of 1.46 acres	0.0061%
(a.1.1.2) Warren K. Long PO Box 2236 Blairsville, GA 30514	0.0036 acres 1/405 of 1.46 acres	0.0061%
(a.1.1.3) Michael K. Spiva 319 Nth Brian Ridge Woodstock, GA 30189	0.0036 acres 1/405 of 1.46 acres	0.0061%
(a.1.2) Alice Albert 152 Westfield Drive Rockingham, NC 28379	0.0108 acres 1/135 of 1.46 acres	0.0184%
(a.1.3) Ada Ruth Byrd	<i>Conveyed by DB 701/672</i>	
(a.1.3.1) Daniel Ray Tucker Rt. 1 Box 314 Swords Creek, VA 24649	0.0108 acres 1/135 of 1.46 acres	0.0184%
(a.1.4) Daniel L. Keen 48 Daisy Lane Swords Creek, VA 24649	0.0108 acres 1/135 of 1.46 acres	0.0184%
(a.5) Victoria Slate Heirs, Devisees, Successors or Assigns (1/135)		
(a.5.1) Raymond Slate, Jr. 1829 Lynn Springs Rd. Swords Creek, VA 24649	0.0027 acres 1/540 of 1.46 acres	0.0046%

Exhibit B
Unit AY-123
VGOB Docket #06-0117-1559 -01
List of Owners
(58.74 Acre Unit)

	Net Acres in Unit	Interest in Unit
(a.5.2) Jeffery Wayne Slate. P.O. Box 33 Swords Creek, VA 24649	0.0027 acres 1/540 of 1.46 acres	0.0046%
(a.5.3) Shelia Gail Slate Lofton. HC 69 Box 1828 Sulphur Springs, WV 24986	0.0027 acres 1/540 of 1.46 acres	0.0046%
(a.5.4) Jackie Dale Slate. Keen Mountain Correctional Center PO Box 860, B-138 Oakwood, VA 24631	0.0027 acres 1/540 of 1.46 acres	0.0046%
(b) Dorothy Vance Childress Heirs, Devisees, Successors or Assigns (1/27)		
(b.1) Estil Childress Heirs, Devisees, Successors or Assigns		
(b.1.1) Emma Childress 3158 Grove Drive Tecumseh, MI 49286	0.0090 acres 1/162 of 1.46 acres	0.0153%
(b.2) Thomas Edsel Childress Heirs, Devisees, Successors or Assigns		
(b.2.1) Judy R. Childress 3 Zimmie Street Lyman, SC 29365	0.0090 acres 1/162 of 1.46 acres	0.0153%
(b.3) Shelby Jean Barton 362 Bailey Circle Townville, SC 29689	0.0090 acres 1/162 of 1.46 acres	0.0153%
(b.4) Earlene (Graham) Bartin P.O. Box 188 Honaker, VA 24260	0.0090 acres 1/162 of 1.46 acres	0.0153%
(b.5) Geraldine (Dallas) Hubbard 305 Pine Creek Swords Creek, VA 24649	0.0090 acres 1/162 of 1.46 acres	0.0153%
(b.6) Earnest Childress Heirs, Devisees, Successors or Assigns (1/162)		
(b.6.1) Donna Kay Childress Whited 102 Cara Court Anderson, SC 29625-5046	0.0030 acres 1/486 of 1.46 acres	0.0051%
(b.6.2) Jeffery Childress 6658 Miller Creek Road Swords Creek, VA 24649	0.0030 acres 1/486 of 1.46 acres	0.0051%
(b.6.3) Ernest Childress, Jr. P.O. Box 293 Swords Creek, VA 24649	0.0030 acres 1/486 of 1.46 acres	0.0051%
(c) Queen Jackson Heirs, Devisees, Successors or Assigns (1/27)		
(c.1) Norma Judy McKinney 4692 Brown Mtn. Road Whitewood, VA 24657	0.0108 acres 1/135 of 1.46 acres	0.0184%
(c.2) Rita Carol Jackson P.O. Box 81 Jewel Ridge, VA 24622	0.0108 acres 1/135 of 1.46 acres	0.0184%
(c.3) Linda Sharon Jackson P.O. Box 244 Richlands, VA 24641	0.0108 acres 1/135 of 1.46 acres	0.0184%

Exhibit B
Unit AY-123
VGOB Docket #06-0117-1559 -01
List of Owners
(58.74 Acre Unit)

	Net Acres in Unit	Interest in Unit
(c.4) Grover J. Jackson P.O. Box 542 Pounding Mill, VA 24637	0.0108 acres 1/135 of 1.46 acres	0.0184%
(c.5) Victoria Lynn Hyatt 1400 Riverview Blvd. Lexington, NC 27292-7913	0.0108 acres 1/135 of 1.46 acres	0.0184%
(d) Trevert Vance 2458 Pistol Branch Road Swords Creek, VA 24649	0.0541 acres 1/27 of 1.46 acres	0.0921%
(e) Carvel Jack Vance Heirs, Devisees, Successors or Assigns (1/27)		
(e.1) Lorraine Vance 61 E. Northhampton St. Apt. 1003 Wilkes Barre, PA 18701	0.0180 acres 1/81 of 1.46 acres	0.0307%
(e.2) Harvey Vance Rt.5 Box 318E Charleston, WV 25312	0.0060 acres 1/243 of 1.46 acres	0.0102%
(e.3) Kenneth Vance 33 Jeanette Drive Poca, WV 25159	0.0060 acres 1/243 of 1.46 acres	0.0102%
(e.4) Danny Vance 3253 Rutledge Road Charleston, WV 25311	0.0060 acres 1/243 of 1.46 acres	0.0102%
(e.5) Leslie Vance P.O. Box 72 Falling Rock, WV 25079	0.0060 acres 1/243 of 1.46 acres	0.0102%
(e.6) Jacqueline Hill P.O. Box 407 Laurens, SC	0.0060 acres 1/243 of 1.46 acres	0.0102%
(e.7) Linda Guill 3338 Cambella Avenue Lynchburg, VA 24501	0.0060 acres 1/243 of 1.46 acres	0.0102%
(f) Trudale (Paul) Ringstaff 230 Bland Street North Tazewell, VA 24630	0.0541 acres 1/27 of 1.46 acres	0.0921%
(g) Ershell Vance Heirs, Devisees, Successors or Assigns (1/27)		
(g.1) Dorothy Vance (2nd wife) P.O. Box 86 Jewell Ridge, VA 24622	0.0180 acres 1/81 of 1.46 acres	0.0307%
(g.2) Scott Edo Vance Heirs, Devisees, Successors or Assigns (1/81)		
(g.2.1) Carolyn Vance Flinchem P.O. Box 513 Rosedale, VA 24280	0.0180 acres 1/81 of 1.46 acres	0.0307%
(g.3) Ershell Vance <i>Address Unknown - believed to be incarcerated</i>	0.0180 acres 1/81 of 1.46 acres	0.0307%
(h) Clell Vance Heirs, Devisees, Successors or Assigns (1/27)		
(h.1) Nella Ree Welch Vance P.O. Box 181 Jersey, VA 22481	0.0541 acres 1/27 of 1.46 acres	0.0921%

Exhibit B
Unit AY-123
VGOB Docket #06-0117-1559 -01
List of Owners
(58.74 Acre Unit)

	Net Acres in Unit	Interest in Unit
(i) Elizabeth Christian Heirs, Devisees, Successors or Assigns (1/27)		
(i.1) Henry Christian Heirs, Devisees, Successors or Assigns (1/81) <i>1/81st interest to four children (1/324)</i>		
(i.2) James Michael Christian 1403 Beverly Hills Drive North Tazewell, VA 24630	0.0135 acres 1/108 of 1.46 acres	0.0230%
(i.3) Neely William Christian 5293 Wittens Mill Road North Tazewell, VA 24630	0.0135 acres 1/108 of 1.46 acres	0.0230%
(i.4) Joyce C. Jarrett 613 Vernon Street Bristol, TN 24201	0.0135 acres 1/108 of 1.46 acres	0.0230%
(i.5) Sue C. Tibbs 534 Carter Hill Road North Tazewell, VA 24630	0.0135 acres 1/108 of 1.46 acres	0.0230%
<u>Tract #3C - 0.57 acres</u>		
Charles D. Lawson, et al (Bessie Lawson Heirs, et al/Elizabeth F. Richardson Heirs) <i>(10.00 Acre Coal Only Tract)</i>	0.57 acres	0.9704%
(1) Dora Richardson Owens Heirs, Devisees, Successors or Assigns (1/3)		
(a) Grady Owens Heirs, Devisees, Successors or Assigns		
(a.1) Alice Webb Owens P.O. Box 351 Swords Creek, VA 24649	0.0146 acres 1/39 of 0.57 acres	0.0249%
(b) Charlotte Whited Heirs, Devisees, Successors or Assigns		
(b.1) Harry Whited 120 Curtis Drive North Lewisburg, OH 43060	0.0024 acres 1/234 of 0.57 acres	0.0041%
(b.2) Elizabeth R. Whited Jones 1 Metro Court London, OH 43140	0.0024 acres 1/234 of 0.57 acres	0.0041%
(b.3) Dolly Harsh 284 East Sandusky Street, Lot 21 Mechanisburg, OH 43044	0.0024 acres 1/234 of 0.57 acres	0.0041%
(b.4) Debra Foce 74 High Street NE London, OH 43140	0.0024 acres 1/234 of 0.57 acres	0.0041%
(b.5) Mildred Jester 2615 Cortez Road West, Lot 86 Bradenton, FL 34207-1162	0.0024 acres 1/234 of 0.57 acres	0.0041%
(b.6) Jerri Hill Heirs, Devisees, Successors, or Assigns		
(b.6.1) Rebecca Hickie 332 West Third Street Marysville, OH 43040	0.0008 acres 1/702 of 0.57 acres	0.0014%
(b.6.2) Sheila Mae Russell 1484 Rosedale Road Irwin, OH 43029	0.0008 acres 1/702 of 0.57 acres	0.0014%

Exhibit B
Unit AY-123
VGOB Docket #06-0117-1559 -01
List of Owners
(58.74 Acre Unit)

	Net Acres in Unit	Interest in Unit
(b.6.3) Richard D. George 74 High Street NE London, OH 43140	0.0008 acres 1/702 of 0.57 acres	0.0014%
(c) Eugene Owens Heirs, Devisees, Successors or Assigns (1/39)		
(c.1) Sandra Owens Powers 1606 Lakeland Park Drive Garland, TX 75043	0.0029 acres 1/195 of 0.57 acres	0.0050%
(c.2) Darlene Owens 8325 Breeze Drive N. Fort Myers, FL 33917	0.0029 acres 1/195 of 0.57 acres	0.0050%
(c.3) Lisa Owens Westbrook 8325 Breeze Drive N. Fort Myers, FL 33917	0.0029 acres 1/195 of 0.57 acres	0.0050%
(c.4) Sherry Owens Martin 29399 West Karen Street B Denham Springs, CA 70726	0.0029 acres 1/195 of 0.57 acres	0.0050%
(c.5) Tonia Owens Gasquet 9105 Munson Road Zachary, LA 70791	0.0029 acres 1/195 of 0.57 acres	0.0050%
(d) Gracie Freeley Heirs, Devisees, Successors or Assigns		
(d.1) Sherry Southard 313 North View Drive London, OH 43140	0.0146 acres 1/39 of 0.57 acres	0.0249%
(e) Leonard Owens Heirs, Devisees, Successors or Assigns (1/39)		
(e.1) Keith Owens 610 Perry Road Greenville, SC 29609	0.0049 acres 1/117 of 0.57 acres	0.0083%
(e.2) Kelley Owens 128 Star Light Drive Pickens, SC 29671	0.0049 acres 1/117 of 0.57 acres	0.0083%
(e.3) Kimberly Hardin-LeCroy 500 Cove Creek Road Pickens, SC 29671	0.0049 acres 1/117 of 0.57 acres	0.0083%
(f) Virgil Dexter Owens Heirs, Devisees, Successors, or Assigns		
(f.1) Darlene (Vergial) Owens c/o Kristie L. Alvarez POA 24069 Yearsley Rd Marysville, OH 43040	0.0146 acres 1/39 of 0.57 acres	0.0249%
(g) Oma Smith 7569 McGuire Rd London, OH 43140	0.0146 acres 1/39 of 0.57 acres	0.0249%
(h) Herman Albert Owens 238 Park Avenue East London, OH 43140	0.0146 acres 1/39 of 0.57 acres	0.0249%
(i) Flora Whited Heirs, Devisees, Successors or Assigns		
(i.1) Glen Samuel Whited Heirs, Devisees, Successors or Assigns <i>Heirs Pending</i>	0.0146 acres 1/39 of 0.57 acres	0.0249%
(i.1.1) Kile Dillinger Whited, Sr. Heirs	<i>Pre-deceased</i>	

Exhibit B
Unit AY-123
VGOB Docket #06-0117-1559 -01
List of Owners
(58.74 Acre Unit)

	Net Acres in Unit	Interest in Unit
(i.1.1.1) Freda LeAnn Whited Toner 1330 Carlo Dr Princeton, TX 75407-2548		
(i.1.1.2) Kile Dellinger Whited, Jr. 4315 Central Lane Balch Springs, TX 75180		
(i.1.1.3) Julia Whited <i>Address pending</i>		
(i.1.1.4) Tracy Whited <i>Address pending</i>		
(i.1.1.5) Scott Whited <i>Address pending</i>		
(i.1.1.6) Kelly Whited <i>Address pending</i>		
(i.1.2) Garland David Whited 15929 Fish Dam Rd Richwood, OH 43341-9741		
(i.1.3) Mack Arthur Whited <i>Address pending</i>		
(i.1.4) Barbara Ellen Holcomb <i>Address pending</i>		
(i.1.5) Bonnie Sue Wymer <i>Address pending</i>		
(i.1.6) Dora Ellen Nicodemus 8011 Horseshoe Rd Ashley, OH 43003-9717		
(i.1.7) Charlie Felix Whited 21206 River Rd Circleville, OH 43113		
(i.1.8) Nannie Vee Whited 535 Legg Hollow Rd Decatur, TN 37322		
(i.1.9) John Henry Whited 17081 Five Points Pike Mt Sterling, OH 43143		
(i.1.10) Glenda Kathy Harsh 85 Arthur Bradley Rd London, OH 43140		
(j) Floyd Owens Heirs, Devisees, Successors or Assigns <i>Heirs Pending</i>	0.0146 acres 1/39 of 0.57 acres	0.0249%
(j.1) Sara J. Owens Gartin Heirs, Devisees, Successors or Assigns		
(j.1.1) Bennie W. Owens Heirs, Devisees, Successors or Assigns		
(j.1.1.1) Christy Lewis 347 Park Ave Urbana, OH 43078		
(j.1.1.2) Floyd G. Owens 3516 Redwood Blvd Springfield, OH		
(j.1.1.3) Connie L. Bennett 3043 Church Rd Urbana, OH 43078		

Exhibit B
Unit AY-123
VGOB Docket #06-0117-1559 -01
List of Owners
(58.74 Acre Unit)

	Net Acres in Unit	Interest in Unit
(k) Howard Owens Heirs, Devisees, Successors or Assigns <i>Heirs Pending</i>	0.0146 acres 1/39 of 0.57 acres	0.0249%
(k.1) Angelina Owens Pack 1675 Morningside Dr Merritt Island, FL 32952-5939		
(k.2) Lori Larkins 1008 Ansley Ct London, OH 43140		
(k.3) Vaerie Ann Smith 641 Circle Dr London, OH 43140		
(k.4) Ellen May Owens 5100 Water Ave Apt 1506 Savannah, GA 31404		
(k.5) Charidy Eve Terpening 2437 Fairview Dr Gastonia, NC 28052		
(k.6) Carla Spires 16502 Bridgewalk Dr Lithia, FL 33547		
(k.7) Molly Beth Henry 228 S. Main St London, OH 43140		
(k.8) Amanda Renea Marler 3010 Eledge Dr Sevierville, TN 37862		
(l) Cleo Cox (Ocie) Heirs, Devisees, Successors or Assigns <i>Heirs Pending</i>	0.0146 acres 1/39 of 0.57 acres	0.0249%
(m) Jerry Owens Heirs, Devisees, Successors or Assigns <i>Heirs Pending</i>	0.0146 acres 1/39 of 0.57 acres	0.0249%
(m.1) Barbara Ellen Owens <i>Address Unknown</i>		
(2) Bessie Lawson Heirs, Devisees, Successors or Assigns (1/3)		
(a) Leo Eugene Lawson Heirs, Devisees, Successors or Assigns (1/9)		
(a.1) Roma Gayle Elkins P.O. Box 38 Raven, VA 24639	0.0158 acres 1/36 of 0.57 acres	0.0270%
(a.2) Charles David Lawson Heirs, Devisees, Successors or Assigns (1/27)		
(a.2.1) Charlie F. Lawson 1370 Indian Paint Road Pounding Mill, VA 24637	0.0040 acres 1/144 of 0.57 acres	0.0067%
(a.2.2) John C. Lawson 1370 Indian Paint Road Pounding Mill, VA 24637	0.0040 acres 1/144 of 0.57 acres	0.0067%
(a.2.3) Leeomia Lawson P.O. Box 1594 Lebanon, VA 24266	0.0040 acres 1/144 of 0.57 acres	0.0067%

Exhibit B
Unit AY-123
VGOB Docket #06-0117-1559 -01
List of Owners
(58.74 Acre Unit)

	Net Acres in Unit	Interest in Unit
(a.2.4) Kimberly Lawson 1370 Indian Paint Road Pounding Mill, VA 24637	0.0040 acres 1/144 of 0.57 acres	0.0067%
(a.3) Carl Gene Lawson Heirs, Devisees, Successors, or Assigns		
(a.3.1) Tina Beth Altizer P.O. Box 718 Tazewell, VA 24651-0718	0.0158 acres 1/36 of 0.57 acres	0.0270%
(b) Cecil Columbus Lawson Heirs, Devisees, Successors or Assigns (1/9)		
(b.1) Edna R. Lawson Heirs, Devisees, Successors or Assigns		
(b.1.1) Wanda Carol Lawson 108 2nd Avenue Richlands, VA 24641	0.0158 acres 1/36 of 0.57 acres	0.0270%
(b.1.2) Donna Elaine Lawson 151 Kirby Road Raven, VA 24639	0.0158 acres 1/36 of 0.57 acres	0.0270%
(b.1.3) AAA Rentals & Storage, LLC 2655 Front Street Richlands, VA 24641	0.0158 acres 1/36 of 0.57 acres	0.0270%
(c) Quentin Hampton Lawson Heirs, Devisees, Successors or Assigns (1/9)		
(c.1) Linda Sue Lawson Barrett P.O. Box 837 Raven, VA 24639	0.0475 acres 1/12 of 0.57 acres	0.0809%
(d) Ossie Ward Heirs, Devisees, Successors, or Assigns <i>Heirs Pending</i>		
(d.1) Leo Eugene Lawson Heirs, Devisees, Successors or assigns		
(d.1.1) Rcma Gayle Elkins PO Box 38 Raven, VA 24639		
(d.1.2) Charles David Lawson Heirs, Devisees, Successors or Assigns		
(d.1.2.1) Charlie F. Lawson PO Box 627 Big Stone Gap, VA 24219		
(d.1.2.2) John C. Lawson PO Box 1594 Lebanon, VA 24266		
(d.1.2.3) Leeomia Lawson PO Box 1594 Lebanon, VA 24266		
(d.1.2.4) Kimberly Lawson PO Box 627 Big Stone Gap, VA 24219		
(d.1.3) Carl Eugene Lawson Heirs, Devisees, Successors or Assigns		
(d.1.3.1) Tina Beth Altizer PO Box 718 Tazewell, VA 24651		
(d.2) Cecil Columbus Lawson Heirs, Devisees, Successors or assigns		

Exhibit B
Unit AY-123
VGOB Docket #06-0117-1559 -01
List of Owners
(58.74 Acre Unit)

	Net Acres in Unit	Interest in Unit
(d.2.1) Wanda Carol Lawson 108 2nd Ave Richlands, VA 24641		
(d.2.2) Donna Elaine Whittington 151 Kirby Rd Raven, VA 24639		
(d.2.3) Cecil Lawson, Jr. 319 Tazewell Ave Richlands, VA 24641		
(d.3) Quentin Hampton Lawson Heirs, Devisees, Successors or assigns		
(d.3.1) Arthur Larry Lawson 4341 Clarks Valley Rd Swords Creek, VA 24649		
(d.3.2) Dennis Wayne Lawson Rt 1 Box 621 Swords Creek, VA 24649		
(d.3.3) Kenneth Allen Lawson Heirs, Devisees, Successors or Assigns		
(d.3.3.1) Melissa R. Lawson PO Box 155 Raven, VA 24639		
(d.3.4) Randall Lee Lawson 62 Maple Dr Verona, VA 24482		
(d.3.5) Linda Sue Barrett PO Box 837 Raven, VA 24639		
(d.3.6) Keith Alvin Lawson PO Box 7894 Roanoke, VA 24019		
(3) Tora Richardson Vance Heirs, Devisees, Successors or Assigns (1/3)		
(a) Ada Keen Heirs, Devisees, Successors or Assigns (1/27)		
(a.1) Bascom Keen Heirs, Devisees, Successors or Assigns		
(a.1.1) Virginia Spiva Heirs, Devisees, Successors or Assigns		
(a.1.1.1) Angela Thomas 2004 Clear Creek Rd Ellijay, GA 30536	0.0014 acres 1/405 of 0.57 acres	0.0024%
(a.1.1.2) Warren K. Long PO Box 2236 Blairsville, GA 30514	0.0014 acres 1/405 of 0.57 acres	0.0024%
(a.1.1.3) Michael K. Spiva 319 Nth Brian Ridge Woodstock, GA 30189	0.0014 acres 1/405 of 0.57 acres	0.0024%
(a.1.2) Alice Albert 152 Westfield Drive Rockingham, NC 28379	0.0042 acres 1/135 of 0.57 acres	0.0072%
(a.1.3) Ada Ruth Byrd	<i>Conveyed by DB 701/672</i>	
(a.1.3.1) Daniel Ray Tucker Rt. 1 Box 314 Swords Creek, VA 24649	0.0042 acres 1/135 of 0.57 acres	0.0072%

Exhibit B
Unit AY-123
VGOB Docket #06-0117-1559 -01
List of Owners
(58.74 Acre Unit)

	Net Acres in Unit	Interest in Unit
(a.1.4) Daniel L. Keen 48 Daisy Lane Swords Creek, VA 24649	0.0042 acres 1/135 of 0.57 acres	0.0072%
(a.5) Victoria Slate Heirs, Devisees, Successors or Assigns (1/135)		
(a.5.1) Raymond Slate, Jr. 1829 Lynn Springs Rd. Swords Creek, VA 24649	0.0011 acres 1/540 of 0.57 acres	0.0018%
(a.5.2) Jeffery Wayne Slate. P.O. Box 33 Swords Creek, VA 24649	0.0011 acres 1/540 of 0.57 acres	0.0018%
(a.5.3) Shelia Gail Slate Lofton. HC 69 Box 1828 Sulphur Springs, WV 24986	0.0011 acres 1/540 of 0.57 acres	0.0018%
(a.5.4) Jackie Dale Slate. Keen Mountain Correctional Center PO Box 860, B-138 Oakwood, VA 24631	0.0011 acres 1/540 of 0.57 acres	0.0018%
(b) Dorothy Vance Childress Heirs, Devisees, Successors or Assigns (1/27)		
(b.1) Estil Childress Heirs, Devisees, Successors or Assigns		
(b.1.1) Emma Childress 3158 Grove Drive Tecumseh, MI 49286	0.0035 acres 1/162 of 0.57 acres	0.0060%
(b.2) Thomas Edsel Childress Heirs, Devisees, Successors or Assigns		
(b.2.1) Judy R. Childress 3 Zimmie Street Lyman, SC 29365	0.0035 acres 1/162 of 0.57 acres	0.0060%
(b.3) Shelby Jean Barton 362 Bailey Circle Townville, SC 29689	0.0035 acres 1/162 of 0.57 acres	0.0060%
(b.4) Earlene (Graham) Bartin P.O. Box 188 Honaker, VA 24260	0.0035 acres 1/162 of 0.57 acres	0.0060%
(b.5) Geraldine (Dallas) Hubbard 305 Pine Creek Swords Creek, VA 24649	0.0035 acres 1/162 of 0.57 acres	0.0060%
(b.6) Earnest Childress Heirs, Devisees, Successors or Assigns (1/162)		
(b.6.1) Donna Kay Childress Whited 102 Cara Court Anderson, SC 29625-5046	0.0012 acres 1/486 of 0.57 acres	0.0020%
(b.6.2) Jeffery Childress 6658 Miller Creek Road Swords Creek, VA 24649	0.0012 acres 1/486 of 0.57 acres	0.0020%
(b.6.3) Ernest Childress, Jr. P.O. Box 293 Swords Creek, VA 24649	0.0012 acres 1/486 of 0.57 acres	0.0020%
(c) Queen Jackson Heirs, Devisees, Successors or Assigns (1/27)		

Exhibit B
Unit AY-123
VGOB Docket #06-0117-1559 -01
List of Owners
(58.74 Acre Unit)

	Net Acres in Unit	Interest in Unit
(c.1) Norma Judy McKinney 4692 Brown Mtn. Road Whitewood, VA 24657	0.0042 acres 1/135 of 0.57 acres	0.0072%
(c.2) Rita Carol Jackson P.O. Box 81 Jewel Ridge, VA 24622	0.0042 acres 1/135 of 0.57 acres	0.0072%
(c.3) Linda Sharon Jackson P.O. Box 244 Richlands, VA 24641	0.0042 acres 1/135 of 0.57 acres	0.0072%
(c.4) Grover J. Jackson P.O. Box 542 Pounding Mill, VA 24637	0.0042 acres 1/135 of 0.57 acres	0.0072%
(c.5) Victoria Lynn Hyatt 1400 Riverview Blvd. Lexington, NC 27292-7913	0.0042 acres 1/135 of 0.57 acres	0.0072%
(d) Trevert Vance 2458 Pistol Branch Road Swords Creek, VA 24649	0.0211 acres 1/27 of 0.57 acres	0.0359%
(e) Carvel Jack Vance Heirs, Devisees, Successors or Assigns (1/27)		
(e.1) Lorraine Vance 61 E. Northhampton St. Apt. 1003 Wilkes Barre, PA 18701	0.0070 acres 1/81 of 0.57 acres	0.0120%
(e.2) Harvey Vance Rt.5 Box 318E Charleston, WV 25312	0.0023 acres 1/243 of 0.57 acres	0.0040%
(e.3) Kenneth Vance 33 Jeanette Drive Poca, WV 25159	0.0023 acres 1/243 of 0.57 acres	0.0040%
(e.4) Danny Vance 3253 Rutledge Road Charleston, WV 25311	0.0023 acres 1/243 of 0.57 acres	0.0040%
(e.5) Leslie Vance P.O. Box 72 Falling Rock, WV 25079	0.0023 acres 1/243 of 0.57 acres	0.0040%
(e.6) Jacqueline Hill P.O. Bcx 407 Laurens, SC	0.0023 acres 1/243 of 0.57 acres	0.0040%
(e.7) Linda Guill 3338 Cambella Avenue Lynchburg, VA 24501	0.0023 acres 1/243 of 0.57 acres	0.0040%
(f) Trudale (Paul) Ringstaff 230 Bland Street North Tazewell, VA 24630	0.0211 acres 1/27 of 0.57 acres	0.0359%
(g) Ershell Vance Heirs, Devisees, Successors or Assigns (1/27)		
(g.1) Dorothy Vance (2nd wife) P.O. Box 86 Jewel Ridge, VA 24622	0.0070 acres 1/81 of 0.57 acres	0.0120%
(g.2) Scott Edc Vance Heirs, Devisees, Successors or Assigns (1/81)		

Exhibit B
Unit AY-123
VGOB Docket #06-0117-1559 -01
List of Owners
(58.74 Acre Unit)

	Net Acres in Unit	Interest in Unit
(g.2.1) Carolyn Vance Flinchem P.O. Box 513 Rosedale, VA 24280	0.0070 acres 1/81 of 0.57 acres	0.0120%
(g.3) Ershell Vance <i>Address Unknown - believed to be incarcerated</i>	0.0070 acres 1/81 of 0.57 acres	0.0120%
(h) Ciell Vance Heirs, Devisees, Successors or Assigns (1/27)		
(h.1) Nella Ree Welch Vance P.O. Box 181 Jersey, VA 22481	0.0211 acres 1/27 of 0.57 acres	0.0359%
(i) Elizabeth Christian Heirs, Devisees, Successors or Assigns (1/27)		
(i.1) Henry Christian Heirs, Devisees, Successors or Assigns (1/81)	<i>1/81st interest to four children (1/324)</i>	
(i.2) James Michael Christian 1403 Beverly Hills Drive North Tazewell, VA 24630	0.0053 acres 1/108 of 0.57 acres	0.0090%
(i.3) Neely William Christian 5293 Wittens Mill Road North Tazewell, VA 24630	0.0053 acres 1/108 of 0.57 acres	0.0090%
(i.4) Joyce C. Jarrett 613 Vernon Street Bristol, TN 24201	0.0053 acres 1/108 of 0.57 acres	0.0090%
(i.5) Sue C. Tibbs 534 Carter Hill Road North Tazewell, VA 24630	0.0053 acres 1/108 of 0.57 acres	0.0090%

II. OIL & GAS OWNERSHIP

Tract #1A - 25.18 acres

(1) Steven Wayne Robinson (previously Charles E. Robinson, et al) <i>(82.00 Acre SOG Tract)</i> 4703 Autumn Pine Lane Houston, TX 77084	25.18 acres	42.8669%
Charles Edwin Robinson & Mark Stilwell Robinson	<i>Both Conveyed by Deed of Bargain DB752-2</i>	

Tract #1B - 11.61 acres

(1) Gladys Irene Miller <i>(previously Kenneth Miller, Jr.)</i> 2677 Pine Creek Road Swords Creek, VA 24649	11.61 acres	19.7651%
--	-------------	----------

Tract #1C - 8.05 acres

(1) Joann Richardson 122 Kimcora Bucyrus, OH 44820	8.05 acres	13.7045%
--	------------	----------

Tract #1D - 1.42 acres

Ralph J. Childress, et al. <i>(Arnold Keen Heirs, et al. 81 acre tract)</i>	1.42 acres	2.4174%
(1) Wille D. and Donald E. Keen Heirs, Devisees, Successors or Assigns		

Exhibit B
Unit AY-123
VGOB Docket #06-0117-1559 -01
List of Owners
(58.74 Acre Unit)

	Net Acres in Unit	Interest in Unit
(a) Ralph Childress 373 Williams Street Bluefield, VA 24605	0.178 acres 1/8 of 1.42 acres	0.3022%
(2) Robert L. Keen Heirs, Devisees, Successors or Assigns		
(a) Nancy Carol Ball P.O. Box 1256 Honaker, VA 24260	0.014 acres 1/104 of 1.42 acres	0.0232%
(b) Nell Fern Stallard 12092 US Highway 19 Lebanon, VA 24266-7083	0.014 acres 1/104 of 1.42 acres	0.0232%
(c) David Wylie Keen 236 Raven Ridge Raven, VA 24639	0.014 acres 1/104 of 1.42 acres	0.0232%
(d) Vernie Lewis Keen 972 Pigeon Ridge Road Crossville, TN 38555	0.014 acres 1/104 of 1.42 acres	0.0232%
(e) Howell Preston Keen 3389 Lynn Springs Rd. Swords Creek, VA 24649	0.014 acres 1/104 of 1.42 acres	0.0232%
(f) Harvey Douglas Keen Heirs, Devisees, Successors or Assigns		
(f.1) Debora G. Keen 3619 Clarks Valley Rd. Swords Creek, VA 24649	0.014 acres 1/104 of 1.42 acres	0.0232%
(g) Terry Linkous Keen <i>Conveyed by Deed of Gift to Oma Jane Ferebee DB 590/100, 8/2003</i>		
(g.1) (Oma) Jane Keen Ferebee 107 Jonathan Trail Shelby, NC 28150	0.014 acres 1/104 of 1.42 acres	0.0232%
(h) (Oma) Jane Keen Ferebee 107 Jonathan Trail Shelby, NC 28150	0.014 acres 1/104 of 1.42 acres	0.0232%
(i) Eunice Beatrice Ray 202 Hill Creek Richlands, VA 24641-2015	0.014 acres 1/104 of 1.42 acres	0.0232%
(j) Robert Elden Keen 3585 Lynn Springs Rd. Swords Creek, VA 24649	0.014 acres 1/104 of 1.42 acres	0.0232%
(k) Alfred Lee Keen P.O. Box 207 Cedar Bluff, VA 24609	0.014 acres 1/104 of 1.42 acres	0.0232%
(l) Ella Mae Vandyke 103 Linkous Drive Lebanon, VA 24266	0.014 acres 1/104 of 1.42 acres	0.0232%
(m) Allie Gray Eichelberger Heirs, Devisees, Successors or Assigns		
(m.1) Ben Davis Eichelberger Jr. Heirs, Devisees, Successors, or Assigns		
(m.1.1) Ben Davis Eichelberger III Heirs, Devisees, Successors, or Assigns		
(m.1.2) John Preston Eichelberger 6178 Wesley Chapen Rd. Free Union, VA 22940	0.007 acres 1/208 of 1.42 acres	0.0116%

Exhibit B
Unit AY-123
VGOB Docket #06-0117-1559 -01
List of Owners
(58.74 Acre Unit)

	Net Acres in Unit	Interest in Unit
(m.1.3) Sarah Boyd Tankersley 1761 Arborwood Drive Florence, KY 41042	0.007 acres 1/208 of 1.42 acres	0.0116%
(3) Bascom Keen Heirs, Devisees, Successors or Assigns		
(a) Virginia Spiva Heirs, Devisees, Successors or Assigns 3140 State Hwy 325 Blairsville, GA 30512		
(a.1) Angela Thomas 2004 Clear Creek Rd Ellijay, GA 30536	0.012 acres 1/120 of 1.42 acres	0.0201%
(a.2) Warren K. Long PO Box 2236 Blairsville, GA 30514	0.012 acres 1/120 of 1.42 acres	0.0201%
(a.3) Michael K. Spiva 319 Nth Brian Ridge Woodstock, GA 30189	0.012 acres 1/120 of 1.42 acres	0.0201%
(b) Alice Albert 152 Westfield Drive Rockingham, NC 28379	0.036 acres 1/40 of 1.42 acres	0.0604%
(c) Ada Ruth Byrd <i>Conveyed by Quitclaim Deed to Daniel Lee Keen DB 593/809, 9/26/2003</i>		
(c.1) Daniel Lee Keen 48 Daisy Lane Swords Creek, VA 24649	0.036 acres 1/40 of 1.42 acres	0.0604%
(d) Daniel Lee Keen 48 Daisy Lane Swords Creek, VA 24649	0.036 acres 1/40 of 1.42 acres	0.0604%
(e) Victoria Slate Heirs, Devisees, Successors or Assigns		
(e.1) Raymond Slate, Jr. 1829 Lynn Springs Rd. Swords Creek, VA 24649	0.009 acres 1/160 of 1.42 acres	0.0151%
(e.2) Jeffery Wayne Slate PO Box 33 Swords Creek, VA 24649	0.009 acres 1/160 of 1.42 acres	0.0151%
(e.3) Sheila Gail (Slate) Lofton HC69 Box 1828 White Sulphur Springs, WV 24986	0.009 acres 1/160 of 1.42 acres	0.0151%
(e.4) Jackie Dale Slate c/o Keen Mountain Correctional Ctr. PO Box 860 / B-138 Oakwood, VA 24631	0.009 acres 1/160 of 1.42 acres	0.0151%
(4) Lydia Miller Heirs, Devisees, Successors or Assigns		
(a) Annis Roten Heirs, Devisees, Successors or Assigns <i>(Deceased 9/29/2007- documentation pending)</i>	0.036 acres 1/40 of 1.42 acres	0.0604%
(a.1) Ralph Roten 270 Bethel Road Oxford, PA 19363		

Exhibit B
Unit AY-123
VGOB Docket #06-0117-1559 -01
List of Owners
(58.74 Acre Unit)

	Net Acres in Unit	Interest in Unit
(b) Arvil C. Miller Heirs, Devisees, Successors or Assigns <i>(Deceased 5/1/2012- documentation pending)</i>	0.036 acres 1/40 of 1.42 acres	0.0604%
(b.1) Jessie Miller 2420 Baltimore Pike Oxford, PA 19363		
(c) Helen Arbutus Myers Heirs, Devisees, Successors or Assigns		
(c.1) Linda Miller 1160 Reserve Place Davenport, FL 33896	0.009 acres 1/160 of 1.42 acres	0.0151%
(c.2) John Myers, Jr. Heirs, Devisees, Successors or Assigns		
(c.2.1) Vicki Myers 147 Hollywood Beach Road Chesapeake City, MD 21915	0.009 acres 1/160 of 1.42 acres	0.0151%
(c.3) Donald Myers 4302 Holly Park Court Kissimmee, FL 34746	0.009 acres 1/160 of 1.42 acres	0.0151%
(c.4) Alan Myers 309 Cecil Street Chesapeake City, MD 21915	0.009 acres 1/160 of 1.42 acres	0.0151%
(d) Hubert Dexter Miller Heirs, Devisees, Successors or Assigns		
(d.1) Jean Miller 8 Viola Circle Middletown, DE 19709	0.036 acres 1/40 of 1.42 acres	0.0604%
(e) Lois Briggs 345 Carnation Drive New Providence, PA 17560	0.036 acres 1/40 of 1.42 acres	0.0604%
(5) Peter Parson Keen Heirs, Devisees, Successors or Assigns		
(a) Jessie Mildred Ward P.O. Box 244 Raven, VA 24639	0.016 acres 1/88 of 1.42 acres	0.0275%
(b) Paul Keen Heirs, Devisees, Successors or Assigns		
(b.1) Linda Keen PO Box 72 Swords Creek, VA 24649	0.016 acres 1/88 of 1.42 acres	0.0275%
(c) Chester Wiley Keen PO Box 23 Montvalle, VA 24122	0.016 acres 1/88 of 1.42 acres	0.0275%
(d) Oris Thomas Keen Rt.1 Box 228C Honaker, VA 24260	0.016 acres 1/88 of 1.42 acres	0.0275%
(e) Carrie Dell Keen 1510 Carlisle Ave. Roanoke, VA 24014	0.016 acres 1/88 of 1.42 acres	0.0275%
(f) Melinda Mayzell Sykes 1125 Wasena Ave. SW Roanoke, VA 24015	0.016 acres 1/88 of 1.42 acres	0.0275%

Exhibit B
Unit AY-123
VGOB Docket #06-0117-1559 -01
List of Owners
(58.74 Acre Unit)

	Net Acres in Unit	Interest in Unit
(g) Sylvia Loretta Withrow 359 Hiawatha Dr. Ferrum, VA 24088	0.016 acres 1/88 of 1.42 acres	0.0275%
(h) Donny Sherman Keen 1959 Alleghany Spring Rd. Shawsville, VA 24162	0.016 acres 1/88 of 1.42 acres	0.0275%
(i) Shirley Arrington 1125 Wasena Ave. SW Roanoke, VA 24015	0.016 acres 1/88 of 1.42 acres	0.0275%
(j) Wilma Doretta Keen PO Box 1127 Bunnell, FL 32110	0.016 acres 1/88 of 1.42 acres	0.0275%
(k) Parson Junior Keen PO Box 23 Montvale, VA 24122	0.016 acres 1/88 of 1.42 acres	0.0275%
(6) Charlie A. Keen Heirs, Devisees, Successors or Assigns		
(a) Betty Lou Meadows Heirs, Devisees, Successors or Assigns <i>(Possibly deceased 1/3/11 - documentation pending)</i>	0.036 acres 1/40 of 1.42 acres	0.0604%
(a.1) Barbara Jean Harris Address Unknown		
(a.2) Jerome V. Meadows Address Unknown		
(b) Ronald Keene PO Box 63 Fairdale, WV 25839	0.036 acres 1/40 of 1.42 acres	0.0604%
(c) Harley Keene PO Box 63 Fairdale, WV 25839	0.036 acres 1/40 of 1.42 acres	0.0604%
(d) Mitchell Keene P.O. Box 610 Oceana, WV 24870	0.036 acres 1/40 of 1.42 acres	0.0604%
(e) James Keene P.O. Box 63 Fairdale, WV 25939	0.036 acres 1/40 of 1.42 acres	0.0604%
(7) John T. Keen Heirs, Devisees, Successors or Assigns		
(a) Thomas Dean Keen PO Box 372 Swords Creek, VA 24649	0.036 acres 1/40 of 1.42 acres	0.0604%
(b) John B. Keen P.O. Box 15 Pounding Mill, VA 24637	0.036 acres 1/40 of 1.42 acres	0.0604%
(c) Stanley E. Keen 2271 Lynn Springs Rd Swords Creek, VA 24649	0.036 acres 1/40 of 1.42 acres	0.0604%
(d) Francis Gaynell Street P.O. Box 506 Honaker, VA 24260	0.036 acres 1/40 of 1.42 acres	0.0604%

Exhibit B
Unit AY-123
VGOB Docket #06-0117-1559 -01
List of Owners
(58.74 Acre Unit)

	Net Acres in Unit	Interest in Unit
(e) Lydia Jane Honaker <i>Conveyed by Quitclaim Deed to Stanley E. Keen DB 596-609 10/20/2003</i>		
(e.1) Stanley E. Keen 2271 Lynn Springs Rd. Swords Creek, VA 24649	0.001 acres 1/40 of 1.42 acres	0.0012%
(8) Donald E. Keen Heirs, Devises, Successors or Assigns <i>Conveyed by Deed of Gift to Ralph Childress, et ux DB 516-375</i>		
(a) Ralph Childress, et ux 373 Williams Street Bluefield, VA 24605	0.178 acres 1/8 of 1.42 acres	0.3022%
<u>Tract #1E - 0.89 acres</u>		
(1) Kenneth C. Miller, III, et ux. 2682 Pine Creek Road Swords Creek, VA 24649	0.89 acres	1.5152%
<u>Tract #1F - 0.03 acres</u>		
(1) Steven Wayne Robinson (previously Charles E. Robinson, et al) <i>(82.00 Acre SOG Tract)</i> 4703 Autumn Pine Lane Houston, TX 77084	0.03 acres	0.0511%
Charles Edwin Robinson & Mark Stilwell Robinson	<i>Both Conveyed by Deed of Bargain DB752-2</i>	
<u>Tract #1G - 0.70 acres</u>		
(1) Commonwealth of Virginia Dept. of Transportation 870 Bonham Rd Bristol, VA 24201-2002	0.70 acres	1.1917%
<u>Tract #2A - 2.20 acres</u>		
(1) Gladys Irene Miller <i>(previously Kenneth Miller, Jr.)</i> 2677 Pine Creek Road Swords Creek, VA 24649	2.20 acres	3.7453%
<u>Tract #2B - 0.17 acres</u>		
(1) Gladys Irene Miller <i>(previously Kenneth Miller, Jr.)</i> 2677 Pine Creek Road Swords Creek, VA 24649	0.17 acres	0.2894%
<u>Tract #2C - 0.04 acres</u>		
(1) Commonwealth of Virginia Dept. of Transportation 870 Bonham Rd Bristol, VA 24201-2002	0.04 acres	0.0681%
<u>Tract #3A - 6.42 acres</u>		
(1) Steven Wayne Robinson (previously Charles E. Robinson, et al) <i>(82.00 Acre SOG Tract)</i> 4703 Autumn Pine Lane Houston, TX 77084	6.42 acres	10.9295%
Charles Edwin Robinson & Mark Stilwell Robinson	<i>Both Conveyed by Deed of Bargain DB752-2</i>	

Exhibit B
Unit AY-123
VGOB Docket #06-0117-1559 -01
List of Owners
(58.74 Acre Unit)

	Net Acres in Unit	Interest in Unit
<u>Tract #3B - 1.46 acres</u>		
Ralph J. Childress, et al. <i>(Arnold Keen Heirs, et al. 81 acre tract)</i>	1.46 acres	2.4855%
(1) Willie D. and Donald E. Keen Heirs, Devisees, Successors or Assigns		
(a) Ralph Childress 373 Williams Street Bluefield, VA 24605	0.183 acres 1/8 of 1.46 acres	0.3107%
(2) Robert L. Keen Heirs, Devisees, Successors or Assigns		
(a) Nancy Carol Ball P.O. Box 1256 Honaker, VA 24260	0.014 acres 1/104 of 1.46 acres	0.0239%
(b) Nell Fern Stallard 12092 US Highway 19 Lebanon, VA 24266-7083	0.014 acres 1/104 of 1.46 acres	0.0239%
(c) David Wylie Keen 236 Raven Ridge Raven, VA 24639	0.014 acres 1/104 of 1.46 acres	0.0239%
(d) Vernie Lewis Keen 972 Pigeon Ridge Road Crossville, TN 38555	0.014 acres 1/104 of 1.46 acres	0.0239%
(e) Howell Preston Keen 3389 Lynn Springs Rd. Swords Creek, VA 24649	0.014 acres 1/104 of 1.46 acres	0.0239%
(f) Harvey Douglas Keen Heirs, Devisees, Successors or Assigns		
(f.1) Debora G. Keen 3619 Clarks Valley Rd. Swords Creek, VA 24649	0.014 acres 1/104 of 1.46 acres	0.0239%
(g) Terry Linkous Keen <i>Conveyed by Deed of Gift to Oma Jane Ferebee DB 590/100, 8/2003</i>		
(g.1) (Oma) Jane Keen Ferebee 107 Jonathan Trail Shelby, NC 28150	0.014 acres 1/104 of 1.46 acres	0.0239%
(h) (Oma) Jane Keen Ferebee 107 Jonathan Trail Shelby, NC 28150	0.014 acres 1/104 of 1.46 acres	0.0239%
(i) Eunice Beatrice Ray 202 Hill Creek Richlands, VA 24641-2015	0.014 acres 1/104 of 1.46 acres	0.0239%
(j) Robert Elden Keen 3585 Lynn Springs Rd. Swords Creek, VA 24649	0.014 acres 1/104 of 1.46 acres	0.0239%
(k) Alfred Lee Keen P.O. Box 207 Cedar Bluff, VA 24609	0.014 acres 1/104 of 1.46 acres	0.0239%
(l) Ella Mae Vandyke 103 Linkous Drive Lebanon, VA 24266	0.014 acres 1/104 of 1.46 acres	0.0239%
(m) Allie Gray Eichelberger Heirs, Devisees, Successors or Assigns		

Exhibit B
Unit AY-123
VGOB Docket #06-0117-1559 -01
List of Owners
(58.74 Acre Unit)

	Net Acres in Unit	Interest in Unit
(m.1) Ben Davis Eichelberger Jr. Heirs, Devisees, Successors, or Assigns		
(m.1.1) Ben Davis Eichelberger III Heirs, Devisees, Successors, or Assigns		
(m.1.2) John Preston Eichelberger 6178 Wesley Chapen Rd. Free Union, VA 22940	0.007 acres 1/208 of 1.46 acres	0.0119%
(m.1.3) Sarah Boyd Tankersley 1761 Arborwood Drive Florence, KY 41042	0.007 acres 1/208 of 1.46 acres	0.0119%
(3) Bascom Keen Heirs, Devisees, Successors or Assigns		
(a) Virginia Spiva Heirs, Devisees, Successors or Assigns 3140 State Hwy 325 Blairsville, GA 30512		
(a.1) Angela Thomas 2004 Clear Creek Rd Ellijay, GA 30536	0.012 acres 1/120 of 1.46 acres	0.0207%
(a.2) Warren K. Long PO Box 2236 Blairsville, GA 30514	0.012 acres 1/120 of 1.46 acres	0.0207%
(a.3) Michael K. Spiva 319 Nth Brian Ridge Woodstock, GA 30189	0.012 acres 1/120 of 1.46 acres	0.0207%
(b) Alice Albert 152 Westfield Drive Rockingham, NC 28379	0.037 acres 1/40 of 1.46 acres	0.0621%
(c) Ada Ruth Byrd <i>Conveyed by Quitclaim Deed to Daniel Lee Keen DB 593/809, 9/26/2003</i>		
(c.1) Daniel Lee Keen 48 Daisy Lane Swords Creek, VA 24649	0.037 acres 1/40 of 1.46 acres	0.0621%
(d) Daniel Lee Keen 48 Daisy Lane Swords Creek, VA 24649	0.037 acres 1/40 of 1.46 acres	0.0621%
(e) Victoria Slate Heirs, Devisees, Successors or Assigns		
(e.1) Raymond Slate, Jr. 1829 Lynn Springs Rd. Swords Creek, VA 24649	0.009 acres 1/160 of 1.46 acres	0.0155%
(e.2) Jeffery Wayne Slate PO Box 33 Swords Creek, VA 24649	0.009 acres 1/160 of 1.46 acres	0.0155%
(e.3) Sheiia Gail (Slate) Lofton HC69 Box 1828 White Sulphur Springs, WV 24986	0.009 acres 1/160 of 1.46 acres	0.0155%
(e.4) Jackie Dale Slate c/o Keen Mountain Correctional Ctr. PO Box 860 / B-138 Oakwood, VA 24631	0.009 acres 1/160 of 1.46 acres	0.0155%
(4) Lydia Miller Heirs, Devisees, Successors or Assigns		

Exhibit B
Unit AY-123
VGOB Docket #06-0117-1559 -01
List of Owners
(58.74 Acre Unit)

	Net Acres in Unit	Interest in Unit
(a) Annis Roten Heirs, Devisees, Successors or Assigns <i>(Deceased 9/29/2007- documentation pending)</i>	0.037 acres 1/40 of 1.46 acres	0.0621%
(a.1) Ralph Roten 270 Bethel Road Oxford, PA 19363		
(b) Arvil C. Miller Heirs, Devisees, Successors or Assigns <i>(Deceased 5/1/2012- documentation pending)</i>	0.037 acres 1/40 of 1.46 acres	0.0621%
(b.1) Jessie Miller 2420 Baltimore Pike Oxford, PA 19363		
(c) Helen Arbutus Myers Heirs, Devisees, Successors or Assigns		
(c.1) Linda Miller 1160 Reserve Place Davenport, FL 33896	0.009 acres 1/160 of 1.46 acres	0.0155%
(c.2) John Myers, Jr. Heirs, Devisees, Successors or Assigns		
(c.2.1) Vicki Myers 147 Hollywood Beach Road Chesapeake City, MD 21915	0.009 acres 1/160 of 1.46 acres	0.0155%
(c.3) Donald Myers 4302 Holly Park Court Kissimmee, FL 34746	0.009 acres 1/160 of 1.46 acres	0.0155%
(c.4) Alan Myers 309 Cecil Street Chesapeake City, MD 21915	0.009 acres 1/160 of 1.46 acres	0.0155%
(d) Hubert Dexter Miller Heirs, Devisees, Successors or Assigns		
(d.1) Jean Miller 8 Viola Circle Middletown, DE 19709	0.037 acres 1/40 of 1.46 acres	0.0621%
(e) Lois Briggs 345 Carnation Drive New Providence, PA 17560	0.037 acres 1/40 of 1.46 acres	0.0621%
(5) Peter Parson Keen Heirs, Devisees, Successors or Assigns		
(a) Jessie Mildred Ward P.O. Box 244 Raven, VA 24639	0.017 acres 1/88 of 1.46 acres	0.0282%
(b) Paul Keen Heirs, Devisees, Successors or Assigns		
(b.1) Linda Keen PO Box 72 Swords Creek, VA 24649	0.017 acres 1/88 of 1.46 acres	0.0282%
(c) Chester Wiley Keen PO Box 23 McIntville, VA 24122	0.017 acres 1/88 of 1.46 acres	0.0282%
(d) Oris Thomas Keen Rt.1 Box 228C Honaker, VA 24260	0.017 acres 1/88 of 1.46 acres	0.0282%

Exhibit B
Unit AY-123
VGOB Docket #06-0117-1559 -01
List of Owners
(58.74 Acre Unit)

	Net Acres in Unit	Interest in Unit
(e) Carrie Dell Keen 1510 Carlisle Ave. Roanoke, VA 24014	0.017 acres 1/88 of 1.46 acres	0.0282%
(f) Melinda Mayzell Sykes 1125 Wasena Ave. SW Roanoke, VA 24015	0.017 acres 1/88 of 1.46 acres	0.0282%
(g) Sylvia Loretta Withrow 359 Hiawatha Dr. Ferrum, VA 24088	0.017 acres 1/88 of 1.46 acres	0.0282%
(h) Donny Sherman Keen 1959 Alleghany Spring Rd. Shawsville, VA 24162	0.017 acres 1/88 of 1.46 acres	0.0282%
(i) Shirley Arrington 1125 Wasena Ave. SW Roanoke, VA 24015	0.017 acres 1/88 of 1.46 acres	0.0282%
(j) Wilma Doretta Keen PO Box 1127 Bunnell, FL 32110	0.017 acres 1/88 of 1.46 acres	0.0282%
(k) Parson Junior Keen PO Box 23 Montvale, VA 24122	0.017 acres 1/88 of 1.46 acres	0.0282%
(6) Charlie A. Keen Heirs, Devisees, Successors or Assigns		
(a) Betty Lou Meadows Heirs, Devisees, Successors or Assigns <i>(Possibly deceased 1/3/11 - documentation pending)</i>	0.037 acres 1/40 of 1.46 acres	0.0621%
(a.1) Barbara Jean Harris Address Unknown		
(a.2) Jerome V. Meadows Address Unknown		
(b) Ronald Keene PO Box 63 Fairdale, WV 25839	0.037 acres 1/40 of 1.46 acres	0.0621%
(c) Harley Keene PO Box 63 Fairdale, WV 25839	0.037 acres 1/40 of 1.46 acres	0.0621%
(d) Mitchell Keene P.O. Box 610 Oceana, WV 24870	0.037 acres 1/40 of 1.46 acres	0.0621%
(e) James Keene P.O. Box 63 Fairdale, WV 25939	0.037 acres 1/40 of 1.46 acres	0.0621%
(7) John T. Keen Heirs, Devisees, Successors or Assigns		
(a) Thomas Dean Keen PO Box 372 Swords Creek, VA 24649	0.037 acres 1/40 of 1.46 acres	0.0621%
(b) John B. Keen P.O. Box 15 Pounding Mill, VA 24637	0.037 acres 1/40 of 1.46 acres	0.0621%

Exhibit B
Unit AY-123
VGOB Docket #06-0117-1559 -01
List of Owners
(58.74 Acre Unit)

	Net Acres in Unit	Interest in Unit
(c) Stanley E. Keen 2271 Lynn Springs Rd Swords Creek, VA 24649	0.037 acres 1/40 of 1.46 acres	0.0621%
(d) Francis Gaynell Street P.O. Box 506 Honaker, VA 24260	0.037 acres 1/40 of 1.46 acres	0.0621%
(e) Lydia Jane Honaker <i>Conveyed by Quitclaim Deed to Stanley E. Keen DB 596-609 10/20/2003</i>		
(e.1) Stanley E. Keen 2271 Lynn Springs Rd. Swords Creek, VA 24649	0.037 acres 1/40 of 1.46 acres	0.0621%
(8) Donald E. Keen Heirs, Devises, Successors or Assigns <i>Conveyed by Deed of Gift to Ralph Childress, et ux DB 516-375</i>		
(a) Ralph Childress, et ux 373 Williams Street Bluefield, VA 24605	0.183 acres 1/8 of 1.46 acres	0.3107%
<u>Tract #3C - 0.57 acres</u>		
(1) Commonwealth of Virginia Dept. of Transportation 870 Bonham Rd Bristol, VA 24201-2002	0.57 acres	0.9704%

Exhibit B-2
Unit AY-123
Wells AY123 (09/30/05) & AY123A (11/30/11)
VGOB Docket #06-0117-1559 -01
List of Respondents to be Dismissed
(58.74 Acre Unit)

	Net Acres in Unit	Reason for Dismissal
<u>Tract #1D - 1.42 acres</u>		
<u>COAL OWNERSHIP</u>	1.42 acres	Coal Owner
(1) Swords Creek Land Partnership <i>Tr. 21 - A.W. Richardson Tract (1,286.81 acre tract)</i> P.O. Box 29 Tazewell, VA 24651	0.45 acres	
<u>Tract #1G - 0.70 acres</u>		
<u>COAL OWNERSHIP</u>		
(1) Swords Creek Land Partnership <i>Tr. 21 - A.W. Richardson Tract (1,286.81 acre tract)</i> P.O. Box 29 Tazewell, VA 24651	0.70 acres	Coal Owner
<u>Tract #2C - 0.04 acres</u>		
<u>COAL OWNERSHIP</u>		
(1) Swords Creek Land Partnership <i>Tr. 22 - James T. Horton (126.00 acre tract)</i> P.O. Box 29 Tazewell, VA 24651	0.04 acres	Coal Owner
<u>Tract #3A - 6.42 acres</u>		
<u>COAL OWNERSHIP</u>		
Charles D. Lawson, et al (Bessie Lawson Heirs, et al/Elizabeth F. Richardson Heirs) <i>(10.00 Acre Coal Only Tract)</i>	6.42 acres	Coal Owner
(1) Dora Richardson Owens Heirs, Devisees, Successors or Assigns (1/3)		
(a) Grady Owens Heirs, Devisees, Successors or Assigns		
(a.1) Alice Webb Owens P.O. Box 351 Swords Creek, VA 24649	0.1646 acres 1/39 of 6.42 acres	
(b) Charlotte Whited Heirs, Devisees, Successors or Assigns		
(b.1) Harry Whited 120 Curtis Drive North Lewisburg, OH 43060	0.0274 acres 1/234 of 6.42 acres	
(b.2) Elizabeth R. Whited Jones 1 Metro Court London, OH 43140	0.0274 acres 1/234 of 6.42 acres	
(b.3) Dolly Harsh 284 East Sandusky Street, Lot 21 Mechanisburg, OH 43044	0.0274 acres 1/234 of 6.42 acres	
(b.4) Debra Fooce 74 High Street NE London, OH 43140	0.0274 acres 1/234 of 6.42 acres	
(b.5) Mildred Jester 2615 Cortez Road West, Lot 86 Bradenton, FL 34207-1162	0.0274 acres 1/234 of 6.42 acres	
(b.6) Jerri Hill Heirs, Devisees, Successors, or Assigns		

Exhibit B-2
Unit AY-123
Wells AY123 (09/30/05) & AY123A (11/30/11)
VGOB Docket #06-0117-1559 -01
List of Respondents to be Dismissed
(58.74 Acre Unit)

	Net Acres in Unit	Reason for Dismissal
(b.6.1) Rebecca Hickle 332 West Third Street Marysville, OH 43040	0.0091 acres 1/702 of 6.42 acres	
(b.6.2) Sheila Mae Russell 1484 Rosedale Road Irwin, OH 43029	0.0091 acres 1/702 of 6.42 acres	
(b.6.3) Richard D. George 74 High Street NE London, OH 43140	0.0091 acres 1/702 of 6.42 acres	
(c) Eugene Owens Heirs, Devisees, Successors or Assigns (1/39)		
(c.1) Sandra Owens Powers 1606 Lakeland Park Drive Garland, TX 75043	0.0329 acres 1/195 of 6.42 acres	
(c.2) Darlene Owens 8325 Breeze Drive N. Fort Myers, FL 33917	0.0329 acres 1/195 of 6.42 acres	
(c.3) Lisa Owens Westbrook 8325 Breeze Drive N. Fort Myers, FL 33917	0.0329 acres 1/195 of 6.42 acres	
(c.4) Sherry Owens Martin 29399 West Karen Street B Denham Springs, CA 70726	0.0329 acres 1/195 of 6.42 acres	
(c.5) Tonia Owens Gasquet 9105 Munson Road Zachary, LA 70791	0.0329 acres 1/195 of 6.42 acres	
(d) Gracie Freeley Heirs, Devisees, Successors or Assigns		
(d.1) Sherry Southard 313 North View Drive London, OH 43140	0.1646 acres 1/39 of 6.42 acres	
(e) Leonard Owens Heirs, Devisees, Successors or Assigns (1/39)		
(e.1) Keith Owens 610 Perry Road Greenville, SC 29609	0.0549 acres 1/117 of 6.42 acres	
(e.2) Kelley Owens 128 Star Light Drive Pickens, SC 29671	0.0549 acres 1/117 of 6.42 acres	
(e.3) Kimberly Hardin-LeCroy 500 Cove Creek Road Pickens, SC 29671	0.0549 acres 1/117 of 6.42 acres	
(f) Virgil Dexter Owens Heirs, Devisees, Successors, or Assigns		
(f.1) Darlene (Vergial) Owens c/o Kristie L. Alvarez POA 24069 Yearsley Rd Marysville, OH 43040	0.1646 acres 1/39 of 6.42 acres	
(g) Oma Smith 7569 McGuire Rd London, OH 43140	0.1646 acres 1/39 of 6.42 acres	

Exhibit B-2
Unit AY-123
Wells AY123 (09/30/05) & AY123A (11/30/11)
VGOB Docket #06-0117-1559 -01
List of Respondents to be Dismissed
(58.74 Acre Unit)

	Net Acres in Unit	Reason for Dismissal
(h) Herman Albert Owens 238 Park Avenue East London, OH 43140	0.1646 acres 1/39 of 6.42 acres	
(i) Flora Whited Heirs, Devisees, Successors or Assigns		
(i.1) Glen Samuel Whited Heirs, Devisees, Successors or Assigns <i>Heirs Pending</i>	0.1646 acres 1/39 of 6.42 acres	
(i.1.1.1) Freda LeAnn Whited Toner 1330 Carlo Dr Princeton, TX 75407-2548		
(i.1.1.2) Kile Dellinger Whited, Jr. 4315 Central Lane Balch Springs, TX 75180		
(i.1.1.3) Julia Whited <i>Address pending</i>		
(i.1.1.4) Tracy Whited <i>Address pending</i>		
(i.1.1.5) Scott Whited <i>Address pending</i>		
(i.1.1.6) Kelly Whited <i>Address pending</i>		
(i.1.2) Garland David Whited 15929 Fish Dam Rd Richwood, OH 43341-9741		
(i.1.3) Mack Arthur Whited <i>Address pending</i>		
(i.1.4) Barbara Ellen Holcomb <i>Address pending</i>		
(i.1.5) Bonnie Sue Wymer <i>Address pending</i>		
(i.1.6) Dora Ellen Nicodemus 8011 Horseshoe Rd Ashley, OH 43003-9717		
(i.1.7) Charlie Felix Whited 21206 River Rd Circleville, OH 43113		
(i.1.8) Nannie Vee Whited 535 Legg Hollow Rd Decatur, TN 37322		
(i.1.9) John Henry Whited 17081 Five Points Pike Mt Sterling, OH 43143		
(i.1.10) Glenda Kathy Harsh 85 Arthur Bradley Rd London, OH 43140		
(j) Floyd Owens Heirs, Devisees, Successors or Assigns <i>Heirs Pending</i>	0.1646 acres 1/39 of 6.42 acres	
(j.1) Sara J. Owens Gartin Heirs, Devisees, Successors or Assigns		
(j.1.1) Bennie W. Owens Heirs, Devisees, Successors or Assigns		

Exhibit B-2
Unit AY-123
Wells AY123 (09/30/05) & AY123A (11/30/11)
VGOB Docket #06-0117-1559 -01
List of Respondents to be Dismissed
(58.74 Acre Unit)

Net Acres
in Unit

Reason for
Dismissal

	Net Acres in Unit	Reason for Dismissal
(j.1.1.1) Christy Lewis 347 Park Ave Urbana, OH 43078		
(j.1.1.2) Floyd G. Owens 3516 Redwood Blvd Springfield, OH		
(j.1.1.3) Connie L. Bennett 3043 Church Rd Urbana, OH 43078		
(k) Howard Owens Heirs, Devisees, Successors or Assigns <i>Heirs Pending</i>	0.1646 acres 1/39 of 6.42 acres	
(k.1) Angelina Owens Pack 1675 Morningside Dr Merritt Island, FL 32952-5939		
(k.2) Lori Larkins 1008 Ansley Ct London, OH 43140		
(k.3) Valerie Ann Smith 641 Circle Dr London, OH 43140		
(k.4) Ellen May Owens 5100 Water Ave Apt 1506 Savannah, GA 31404		
(k.5) Charidy Eve Terpening 2437 Fairview Dr Gastonia, NC 28052		
(k.6) Carla Spires 16502 Bridgewalk Dr Lithia, FL 33547		
(k.7) Molly Beth Henry 228 S. Main St London, OH 43140		
(k.8) Amanda Renea Marler 3010 Eledge Dr Sevierville, TN 37862		
(l) Cleo Cox (Ocie) Heirs, Devisees, Successors or Assigns <i>Heirs Pending</i>	0.1646 acres 1/39 of 6.42 acres	
(m) Jerry Owens Heirs, Devisees, Successors or Assigns <i>Heirs Pending</i>	0.1646 acres 1/39 of 6.42 acres	
(m.1) Barbara Ellen Owens <i>Address Unknown</i>		
(2) Bessie Lawson Heirs, Devisees, Successors or Assigns (1/3)		
(a) Leo Eugene Lawson Heirs, Devisees, Successors or Assigns (1/9)		
(a.1) Roma Gayle Elkins P.O. Box 38 Raven, VA 24639	0.1783 acres 1/36 of 6.42 acres	
(a.2) Charles David Lawson Heirs, Devisees, Successors or Assigns (1/27)		

Exhibit B-2
Unit AY-123
Wells AY123 (09/30/05) & AY123A (11/30/11)
VGOB Docket #06-0117-1559 -01
List of Respondents to be Dismissed
(58.74 Acre Unit)

	Net Acres in Unit	Reason for Dismissal
(a.2.1) Charlie F. Lawson 1370 Indian Paint Road Pounding Mill, VA 24637	0.0446 acres 1/144 of 6.42 acres	
(a.2.2) John C. Lawson 1370 Indian Paint Road Pounding Mill, VA 24637	0.0446 acres 1/144 of 6.42 acres	
(a.2.3) Leeomia Lawson P.O. Box 1594 Lebanon, VA 24266	0.0446 acres 1/144 of 6.42 acres	
(a.2.4) Kimberly Lawson 1370 Indian Paint Road Pounding Mill, VA 24637	0.0446 acres 1/144 of 6.42 acres	
(a.3) Carl Gene Lawson Heirs, Devisees, Successors, or Assigns		
(a.3.1) Tina Beth Altizer P.O. Box 718 Tazewell, VA 24651-0718	0.1783 acres 1/36 of 6.42 acres	
(b) Cecil Columbus Lawson Heirs, Devisees, Successors or Assigns (1/9)		
(b.1) Edna R. Lawson Heirs, Devisees, Successors or Assigns		
(b.1.1) Wanda Carol Lawson 108 2nd Avenue Richlands, VA 24641	0.1783 acres 1/36 of 6.42 acres	
(b.1.2) Donna Elaine Lawson 151 Kirby Road Raven, VA 24639	0.1783 acres 1/36 of 6.42 acres	
(b.1.3) AAA Rentals & Storage, LLC 2655 Front Street Richlands, VA 24641	0.1783 acres 1/36 of 6.42 acres	
(c) Quentin Hampton Lawson Heirs, Devisees, Successors or Assigns (1/9)		
(c.1) Linda Sue Lawson Barrett P.O. Box 837 Raven, VA 24639	0.5350 acres 1/12 of 6.42 acres	
(d) Ossie Ward Heirs, Devisees, Successors, or Assigns <i>Heirs Pending</i>	0.5350 acres 1/12 of 6.42 acres	
(d.1) Leo Eugene Lawson Heirs, Devisees, Successors or assigns		
(d.1.1) Roma Gayle Elkins PO Box 38 Raven, VA 24639		
(d.1.2) Charles David Lawson Heirs, Devisees, Successors or Assigns		
(d.1.2.1) Charlie F. Lawson PO Box 627 Big Stone Gap, VA 24219		
(d.1.2.2) John C. Lawson PO Box 1594 Lebanon, VA 24266		
(d.1.2.3) Leeomia Lawson PO Box 1594 Lebanon, VA 24266		

Exhibit B-2
Unit AY-123
Wells AY123 (09/30/05) & AY123A (11/30/11)
VGOB Docket #06-0117-1559 -01
List of Respondents to be Dismissed
(58.74 Acre Unit)

Net Acres
in Unit Reason for
Dismissal

(d.1.2.4) Kimberly Lawson PO Box 627 Big Stone Gap, VA 24219		
(d.1.3) Carl Eugene Lawson Heirs, Devisees, Successors or Assigns		
(d.1.3.1) Tina Beth Altizer PO Box 718 Tazewell, VA 24651		
(d.2) Cecil Columbus Lawson Heirs, Devisees, Successors or assigns		
(d.2.1) Wanda Carol Lawson 108 2nd Ave Richlands, VA 24641		
(d.2.2) Donna Elaine Whittington 151 Kirby Rd Raven, VA 24639		
(d.2.3) Cecil Lawson, Jr. 319 Tazewell Ave Richlands, VA 24641		
(d.3) Quentin Hampton Lawson Heirs, Devisees, Successors or assigns		
(d.3.1) Arthur Larry Lawson 4341 Clarks Valley Rd Swords Creek, VA 24649		
(d.3.2) Dennis Wayne Lawson Rt 1 Box 621 Swords Creek, VA 24649		
(d.3.3) Kenneth Allen Lawson Heirs, Devisees, Successors or Assigns		
(d.3.3.1) Melissa R. Lawson PO Box 155 Raven, VA 24639		
(d.3.4) Randall Lee Lawson 62 Maple Dr Verona, VA 24482		
(d.3.5) Linda Sue Barrett PO Box 837 Raven, VA 24639		
(d.3.6) Keith Alvin Lawson PO Box 7894 Roanoke, VA 24019		
(3) Tora Richardson Vance Heirs, Devisees, Successors or Assigns (1/3)		
(a) Ada Keen Heirs, Devisees, Successors or Assigns (1/27)		
(a.1) Bascom Keen Heirs, Devisees, Successors or Assigns		
(a.1.1) Virginia Spiva Heirs, Devisees, Successors or Assigns		
(a.1.1.1) Angela Thomas 2004 Clear Creek Rd Ellijay, GA 30536	0.0159 acres 1/405 of 6.42 acres	
(a.1.1.2) Warren K. Long PO Box 2236 Blairsville, GA 30514	0.0159 acres 1/405 of 6.42 acres	

Exhibit B-2
Unit AY-123
Wells AY123 (09/30/05) & AY123A (11/30/11)
VGOB Docket #06-0117-1559 -01
List of Respondents to be Dismissed
(58.74 Acre Unit)

	Net Acres in Unit	Reason for Dismissal
(a.1.1.3) Michael K. Spiva 319 Nth Brian Ridge Woodstock, GA 30189	0.0159 acres 1/405 of 6.42 acres	
(a.1.2) Alice Albert 152 Westfield Drive Rockingham, NC 28379	0.0476 acres 1/135 of 6.42 acres	
(a.1.3) Ada Ruth Byrd	<i>Conveyed by DB 701/672</i>	
(a.1.3.1) Daniel Ray Tucker Rt. 1 Box 314 Swords Creek, VA 24649	0.0476 acres 1/135 of 6.42 acres	
(a.1.4) Daniel L. Keen 48 Daisy Lane Swords Creek, VA 24649	0.0476 acres 1/135 of 6.42 acres	
(a.5) Victoria Slate Heirs, Devisees, Successors or Assigns (1/135)		
(a.5.1) Raymond Slate, Jr. 1829 Lynn Springs Rd. Swords Creek, VA 24649	0.0119 acres 1/540 of 6.42 acres	
(a.5.2) Jeffery Wayne Slate. P.O. Box 33 Swords Creek, VA 24649	0.0119 acres 1/540 of 6.42 acres	
(a.5.3) Shelia Gail Slate Lofton. HC 69 Box 1828 Sulphur Springs, WV 24986	0.0119 acres 1/540 of 6.42 acres	
(a.5.4) Jackie Dale Slate. Keen Mountain Correctional Center PO Box 860, B-138 Oakwood, VA 24631	0.0119 acres 1/540 of 6.42 acres	
(b) Dorothy Vance Childress Heirs, Devisees, Successors or Assigns (1/27)		
(b.1) Estil Childress Heirs, Devisees, Successors or Assigns		
(b.1.1) Emma Childress 3158 Grove Drive Tecumseh, MI 49286	0.0396 acres 1/162 of 6.42 acres	
(b.2) Thomas Edsel Childress Heirs, Devisees, Successors or Assigns		
(b.2.1) Judy R. Childress 3 Zimmie Street Lyman, SC 29365	0.0396 acres 1/162 of 6.42 acres	
(b.3) Shelby Jean Barton 362 Bailey Circle Townville, SC 29689	0.0396 acres 1/162 of 6.42 acres	
(b.4) Earlene (Graham) Bartin P.O. Box 188 Honaker, VA 24260	0.0396 acres 1/162 of 6.42 acres	
(b.5) Geraldine (Dallas) Hubbard 305 Pine Creek Swords Creek, VA 24649	0.0396 acres 1/162 of 6.42 acres	
(b.6) Earnest Childress Heirs, Devisees, Successors or Assigns (1/162)		

Exhibit B-2
Unit AY-123
Wells AY123 (09/30/05) & AY123A (11/30/11)
VGOB Docket #06-0117-1559 -01
List of Respondents to be Dismissed
(58.74 Acre Unit)

	Net Acres in Unit	Reason for Dismissal
(b.6.1) Donna Kay Childress Whited 102 Cara Court Anderson, SC 29625-5046	0.0132 acres 1/486 of 6.42 acres	
(b.6.2) Jeffery Childress 6658 Miller Creek Road Swords Creek, VA 24649	0.0132 acres 1/486 of 6.42 acres	
(b.6.3) Ernest Childress, Jr. P.O. Box 293 Swords Creek, VA 24649	0.0132 acres 1/486 of 6.42 acres	
(c) Queen Jackson Heirs, Devisees, Successors or Assigns (1/27)		
(c.1) Norma Judy McKinney 4692 Brown Mtn. Road Whitewood, VA 24657	0.0476 acres 1/135 of 6.42 acres	
(c.2) Rita Carol Jackson P.O. Box 81 Jewel Ridge, VA 24622	0.0476 acres 1/135 of 6.42 acres	
(c.3) Linda Sharon Jackson P.O. Box 244 Richlands, VA 24641	0.0476 acres 1/135 of 6.42 acres	
(c.4) Grover J. Jackson P.O. Box 542 Pounding Mill, VA 24637	0.0476 acres 1/135 of 6.42 acres	
(c.5) Victoria Lynn Hyatt 1400 Riverview Blvd. Lexington, NC 27292-7913	0.0476 acres 1/135 of 6.42 acres	
(d) Trevert Vance 2458 Pistol Branch Road Swords Creek, VA 24649	0.2378 acres 1/27 of 6.42 acres	
(e) Carvel Jack Vance Heirs, Devisees, Successors or Assigns (1/27)		
(e.1) Lorraine Vanoe 61 E. Northhampton St. Apt. 1003 Wilkes Barre, PA 18701	0.0793 acres 1/81 of 6.42 acres	
(e.2) Harvey Vance Rt.5 Box 318E Charleston, WV 25312	0.0264 acres 1/243 of 6.42 acres	
(e.3) Kenneth Vance 33 Jeanette Drive Poca, WV 25159	0.0264 acres 1/243 of 6.42 acres	
(e.4) Danny Vance 3253 Rutledge Road Charleston, WV 25311	0.0264 acres 1/243 of 6.42 acres	
(e.5) Leslie Vance P.O. Box 72 Falling Rock, WV 25079	0.0264 acres 1/243 of 6.42 acres	
(e.6) Jacqueline Hill P.O. Box 407 Laurens, SC	0.0264 acres 1/243 of 6.42 acres	
(e.7) Linda Guill 3338 Cambella Avenue Lynchburg, VA 24501	0.0264 acres 1/243 of 6.42 acres	

Exhibit B-2
Unit AY-123
Wells AY123 (09/30/05) & AY123A (11/30/11)
VGOB Docket #06-0117-1559 -01
List of Respondents to be Dismissed
(58.74 Acre Unit)

	Net Acres in Unit	Reason for Dismissal
(f) Trudale (Paul) Ringstaff 230 Bland Street North Tazewell, VA 24630	0.2378 acres 1/27 of 6.42 acres	
(g) Ershell Vance Heirs, Devisees, Successors or Assigns (1/27)		
(g.1) Dorothy Vance (2nd wife) P.O. Box 86 Jewell Ridge, VA 24622	0.0793 acres 1/81 of 6.42 acres	
(g.2) Scott Edo Vance Heirs, Devisees, Successors or Assigns (1/81)		
(g.2.1) Carolyn Vance Flinchem P.O. Box 513 Rosedale, VA 24280	0.0793 acres 1/81 of 6.42 acres	
(g.3) Ershell Vance <i>Address Unknown - believed to be incarcerated</i>	0.0793 acres 1/81 of 6.42 acres	
(h) Clell Vance Heirs, Devisees, Successors or Assigns (1/27)		
(h.1) Nella Ree Welch Vance P.O. Box 181 Jersey, VA 22481	0.2378 acres 1/27 of 6.42 acres	
(i) Elizabeth Christian Heirs, Devisees, Successors or Assigns (1/27)		
(i.2) James Michael Christian 1403 Beverly Hills Drive North Tazewell, VA 24630	0.0594 acres 1/108 of 6.42 acres	
(i.3) Neely William Christian 5293 Wittens Mill Road North Tazewell, VA 24630	0.0594 acres 1/108 of 6.42 acres	
(i.4) Joyce C. Jarrett 613 Vernon Street Bristol, TN 24201	0.0594 acres 1/108 of 6.42 acres	
(i.5) Sue C. Tibbs 534 Carter Hill Road North Tazewell, VA 24630	0.0594 acres 1/108 of 6.42 acres	

Tract #3C - 0.57 acres

COAL OWNERSHIP

Charles D. Lawson, et al (Bessie Lawson Heirs, et al/Elizabeth F. Richardson Heirs) <i>(10.00 Acre Coal Only Tract)</i>	0.57 acres	Coal Owner
(1) Dora Richardson Owens Heirs, Devisees, Successors or Assigns (1/3)		
(a) Grady Owens Heirs, Devisees, Successors or Assigns		
(a.1) Alice Webb Owens P.O. Box 351 Swords Creek, VA 24649	0.0146 acres 1/39 of 0.57 acres	
(b) Charlotte Whited Heirs, Devisees, Successors or Assigns		
(b.1) Harry Whited 120 Curtis Drive North Lewisburg, OH 43060	0.0024 acres 1/234 of 0.57 acres	

Exhibit B-2
Unit AY-123
Wells AY123 (09/30/05) & AY123A (11/30/11)
VGOB Docket #06-0117-1559 -01
List of Respondents to be Dismissed
(58.74 Acre Unit)

	Net Acres in Unit	Reason for Dismissal
(b.2) Elizabeth R. Whited Jones 1 Metro Court London, OH 43140	0.0024 acres 1/234 of 0.57 acres	
(b.3) Dolly Harsh 284 East Sandusky Street, Lot 21 Mechanisburg, OH 43044	0.0024 acres 1/234 of 0.57 acres	
(b.4) Debra Fooce 74 High Street NE London, OH 43140	0.0024 acres 1/234 of 0.57 acres	
(b.5) Mildred Jester 2615 Cortez Road West, Lot 86 Bradenton, FL 34207-1162	0.0024 acres 1/234 of 0.57 acres	
(b.6) Jerri Hill Heirs, Devisees, Successors, or Assigns		
(b.6.1) Rebecca Hickle 332 West Third Street Marysville, OH 43040	0.0008 acres 1/702 of 0.57 acres	
(b.6.2) Sheila Mae Russell 1484 Rosedale Road Irwin, OH 43029	0.0008 acres 1/702 of 0.57 acres	
(b.6.3) Richard D. George 74 High Street NE London, OH 43140	0.0008 acres 1/702 of 0.57 acres	
(c) Eugene Owens Heirs, Devisees, Successors or Assigns (1/39)		
(c.1) Sandra Owens Powers 1606 Lakeland Park Drive Garland, TX 75043	0.0029 acres 1/195 of 0.57 acres	
(c.2) Darlene Owens 8325 Breeze Drive N. Fort Myers, FL 33917	0.0029 acres 1/195 of 0.57 acres	
(c.3) Lisa Owens Westbrook 8325 Breeze Drive N. Fort Myers, FL 33917	0.0029 acres 1/195 of 0.57 acres	
(c.4) Sherry Owens Martin 29399 West Karen Street B Denham Springs, CA 70726	0.0029 acres 1/195 of 0.57 acres	
(c.5) Tonia Owens Gasquet 9105 Munson Road Zachary, LA 70791	0.0029 acres 1/195 of 0.57 acres	
(d) Gracie Freeley Heirs, Devisees, Successors or Assigns		
(d.1) Sherry Southard 313 North View Drive London, OH 43140	0.0146 acres 1/39 of 0.57 acres	
(e) Leonard Owens Heirs, Devisees, Successors or Assigns (1/39)		
(e.1) Keith Owens 610 Perry Road Greenville, SC 29609	0.0049 acres 1/117 of 0.57 acres	

Exhibit B-2
Unit AY-123
Wells AY123 (09/30/05) & AY123A (11/30/11)
VGOB Docket #06-0117-1559 -01
List of Respondents to be Dismissed
(58.74 Acre Unit)

	Net Acres in Unit	Reason for Dismissal
(e.2) Kelley Owens 128 Star Light Drive Pickens, SC 29671	0.0049 acres 1/117 of 0.57 acres	
(e.3) Kimberly Hardin-LeCroy 500 Cove Creek Road Pickens, SC 29671	0.0049 acres 1/117 of 0.57 acres	
(f) Virgil Dexter Owens Heirs, Devisees, Successors, or Assigns		
(f.1) Darlene (Vergial) Owens c/o Kristie L. Alvarez POA 24069 Yearsley Rd Marysville, OH 43040	0.0146 acres 1/39 of 0.57 acres	
(g) Oma Smith 7569 McGuire Rd London, OH 43140	0.0146 acres 1/39 of 0.57 acres	
(h) Herman Albert Owens 238 Park Avenue East London, OH 43140	0.0146 acres 1/39 of 0.57 acres	
(i) Flora Whited Heirs, Devisees, Successors or Assigns		
(i.1) Glen Samuel Whited Heirs, Devisees, Successors or / <i>Heirs Pending</i>	0.0146 acres 1/39 of 0.57 acres	
(i.1.1.1) Freda LeAnn Whited Toner 1330 Carlo Dr Princeton, TX 75407-2548		
(i.1.1.2) Kile Dellinger Whited, Jr. 4315 Central Lane Balch Springs, TX 75180		
(i.1.1.3) Julia Whited <i>Address pending</i>		
(i.1.1.4) Tracy Whited <i>Address pending</i>		
(i.1.1.5) Scott Whited <i>Address pending</i>		
(i.1.1.6) Kelly Whited <i>Address pending</i>		
(i.1.2) Garland David Whited 15929 Fish Dam Rd Richwood, OH 43341-9741		
(i.1.3) Mack Arthur Whited <i>Address pending</i>		
(i.1.4) Barbara Ellen Holcomb <i>Address pending</i>		
(i.1.5) Bonnie Sue Wymer <i>Address pending</i>		
(i.1.6) Dora Ellen Nicodemus 8011 Horseshoe Rd Ashley, OH 43003-9717		
(i.1.7) Charlie Felix Whited 21206 River Rd Circleville, OH 43113		

Exhibit B-2
Unit AY-123
Wells AY123 (09/30/05) & AY123A (11/30/11)
VGOB Docket #06-0117-1559 -01
List of Respondents to be Dismissed
(58.74 Acre Unit)

	Net Acres in Unit	Reason for Dismissal
(i.1.8) Nannie Vee Whited 535 Legg Hollow Rd Decatur, TN 37322		
(i.1.9) John Henry Whited 17081 Five Points Pike Mt Sterling, OH 43143		
(i.1.10) Glenda Kathy Harsh 85 Arthur Bradley Rd London, OH 43140		
(j) Floyd Owens Heirs, Devisees, Successors or Assigns <i>Heirs Pending</i>	0.0146 acres 1/39 of 0.57 acres	
(j.1) Sara J. Owens Gartin Heirs, Devisees, Successors or Assigns		
(j.1.1) Bennie W. Owens Heirs, Devisees, Successors or Assigns		
(j.1.1.1) Christy Lewis 347 Park Ave Urbana, OH 43078		
(j.1.1.2) Floyd G. Owens 3516 Redwood Blvd Springfield, OH		
(j.1.1.3) Connie L. Bennett 3043 Church Rd Urbana, OH 43078		
(k) Howard Owens Heirs, Devisees, Successors or Assigns <i>Heirs Pending</i>	0.0146 acres 1/39 of 0.57 acres	
(k.1) Angelina Owens Pack 1675 Morningside Dr Merritt Island, FL 32952-5939		
(k.2) Lori Larkins 1008 Ansley Ct London, OH 43140		
(k.3) Valerie Ann Smith 641 Circle Dr London, OH 43140		
(k.4) Ellen May Owens 5100 Water Ave Apt 1506 Savannah, GA 31404		
(k.5) Charidy Eve Terpening 2437 Fairview Dr Gastonia, NC 28052		
(k.6) Carla Spires 16502 Bridgewalk Dr Lithia, FL 33547		
(k.7) Molly Beth Henry 228 S. Main St London, OH 43140		
(k.8) Amanda Renea Marler 3010 Eledge Dr Sevierville, TN 37862		
(l) Cleo Cox (Ocie) Heirs, Devisees, Successors or Assigns <i>Heirs Pending</i>	0.0146 acres 1/39 of 0.57 acres	

Exhibit B-2
Unit AY-123
Wells AY123 (09/30/05) & AY123A (11/30/11)
VGOB Docket #06-0117-1559 -01
List of Respondents to be Dismissed
(58.74 Acre Unit)

	Net Acres in Unit	Reason for Dismissal
(m) Jerry Owens Heirs, Devisees, Successors or Assigns <i>Heirs Pending</i>	0.0146 acres 1/39 of 0.57 acres	
(m.1) Barbara Ellen Owens <i>Address Unknown</i>		
(2) Bessie Lawson Heirs, Devisees, Successors or Assigns (1/3)		
(a) Leo Eugene Lawson Heirs, Devisees, Successors or Assigns (1/9)		
(a.1) Roma Gayle Elkins P.O. Box 38 Raven, VA 24639	0.0158 acres 1/36 of 0.57 acres	
(a.2) Charles David Lawson Heirs, Devisees, Successors or Assigns (1/27)		
(a.2.1) Charlie F. Lawson 1370 Indian Paint Road Pounding Mill, VA 24637	0.0040 acres 1/144 of 0.57 acres	
(a.2.2) John C. Lawson 1370 Indian Paint Road Pounding Mill, VA 24637	0.0040 acres 1/144 of 0.57 acres	
(a.2.3) Leeomia Lawson P.O. Box 1594 Lebanon, VA 24266	0.0040 acres 1/144 of 0.57 acres	
(a.2.4) Kimberly Lawson 1370 Indian Paint Road Pounding Mill, VA 24637	0.0040 acres 1/144 of 0.57 acres	
(a.3) Carl Gene Lawson Heirs, Devisees, Successors, or Assigns		
(a.3.1) Tina Beth Altizer P.O. Box 718 Tazewell, VA 24651-0718	0.0158 acres 1/36 of 0.57 acres	
(b) Cecil Columbus Lawson Heirs, Devisees, Successors or Assigns (1/9)		
(b.1) Edna R. Lawson Heirs, Devisees, Successors or Assigns		
(b.1.1) Wanda Carol Lawson 108 2nd Avenue Richlands, VA 24641	0.0158 acres 1/36 of 0.57 acres	
(b.1.2) Donna Elaine Lawson 151 Kirby Road Raven, VA 24639	0.0158 acres 1/36 of 0.57 acres	
(b.1.3) AAA Rentals & Storage, LLC 2655 Front Street Richlands, VA 24641	0.0158 acres 1/36 of 0.57 acres	
(c) Quentin Hampton Lawson Heirs, Devisees, Successors or Assigns (1/9)		
(c.1) Linda Sue Lawson Barrett P.O. Box 837 Raven, VA 24639	0.0475 acres 1/12 of 0.57 acres	
(d) Ossie Ward Heirs, Devisees, Successors, or Assigns <i>Heirs Pending</i>	0.0475 acres 1/12 of 0.57 acres	
(d.1) Leo Eugene Lawson Heirs, Devisees, Successors or assigns		

Exhibit B-2
Unit AY-123
Wells AY123 (09/30/05) & AY123A (11/30/11)
VGOB Docket #06-0117-1559 -01
List of Respondents to be Dismissed
(58.74 Acre Unit)

	Net Acres in Unit	Reason for Dismissal
--	----------------------	-------------------------

(d.1.1) Roma Gayle Elkins
PO Box 38
Raven, VA 24639

(d.1.2) Charles David Lawson Heirs, Devisees, Successors or Assigns

(d.1.2.1) Charlie F. Lawson
PO Box 627
Big Stone Gap, VA 24219

(d.1.2.2) John C. Lawson
PO Box 1594
Lebanon, VA 24266

(d.1.2.3) Leeomia Lawson
PO Box 1594
Lebanon, VA 24266

(d.1.2.4) Kimberly Lawson
PO Box 627
Big Stone Gap, VA 24219

(d.1.3) Carl Eugene Lawson Heirs, Devisees, Successors or Assigns

(d.1.3.1) Tina Beth Altizer
PO Box 718
Tazewell, VA 24651

(d.2) Cecil Columbus Lawson Heirs, Devisees, Successors or assigns

(d.2.1) Wanda Carol Lawson
108 2nd Ave
Richlands, VA 24641

(d.2.2) Donna Elaine Whittington
151 Kirby Rd
Raven, VA 24639

(d.2.3) Cecil Lawson, Jr.
319 Tazewell Ave
Richlands, VA 24641

(d.3) Quentin Hampton Lawson Heirs, Devisees, Successors or assigns

(d.3.1) Arthur Larry Lawson
4341 Clarks Valley Rd
Swords Creek, VA 24649

(d.3.2) Dennis Wayne Lawson
Rt 1 Box 621
Swords Creek, VA 24649

(d.3.3) Kenneth Allen Lawson Heirs, Devisees, Successors or Assigns

(d.3.3.1) Melissa R. Lawson
PO Box 155
Raven, VA 24639

(d.3.4) Randall Lee Lawson
62 Maple Dr
Verona, VA 24482

(d.3.5) Linda Sue Barrett
PO Box 837
Raven, VA 24639

(d.3.6) Keith Alvin Lawson
PO Box 7894
Roanoke, VA 24019

Exhibit B-2
Unit AY-123
Wells AY123 (09/30/05) & AY123A (11/30/11)
VGOB Docket #06-0117-1559 -01
List of Respondents to be Dismissed
(58.74 Acre Unit)

	Net Acres in Unit	Reason for Dismissal
--	----------------------	-------------------------

- | | | |
|---|-------------------------------------|--|
| (3) Tora Richardson Vance Heirs, Devisees,
Successors or Assigns (1/3) | | |
| (a) Ada Keen Heirs, Devisees,
Successors or Assigns (1/27) | | |
| (a.1) Bascom Keen Heirs, Devisees, Successors or Assigns | | |
| (a.1.1) Virginia Spiva Heirs, Devisees, Successors or Assigns | | |
| (a.1.1.1) Angela Thomas
2004 Clear Creek Rd
Ellijay, GA 30536 | 0.0014 acres
1/405 of 0.57 acres | |
| (a.1.1.2) Warren K. Long
PO Box 2236
Blairsville, GA 30514 | 0.0014 acres
1/405 of 0.57 acres | |
| (a.1.1.3) Michael K. Spiva
319 Nth Brian Ridge
Woodstock, GA 30189 | 0.0014 acres
1/405 of 0.57 acres | |
| (a.1.2) Alice Albert
152 Westfield Drive
Rockingham, NC 28379 | 0.0042 acres
1/135 of 0.57 acres | |
| (a.1.3) Ada Ruth Byrd | <i>Conveyed by DB 701/672</i> | |
| (a.1.3.1) Daniel Ray Tucker
Rt. 1 Box 314
Swords Creek, VA 24649 | 0.0042 acres
1/135 of 0.57 acres | |
| (a.1.4) Daniel L. Keen
48 Daisy Lane
Swords Creek, VA 24649 | 0.0042 acres
1/135 of 0.57 acres | |
| (a.5) Victoria Slate Heirs, Devisees,
Successors or Assigns (1/135) | | |
| (a.5.1) Raymond Slate, Jr.
1829 Lynn Springs Rd.
Swords Creek, VA 24649 | 0.0011 acres
1/540 of 0.57 acres | |
| (a.5.2) Jeffery Wayne Slate.
P.O. Box 33
Swords Creek, VA 24649 | 0.0011 acres
1/540 of 0.57 acres | |
| (a.5.3) Shelia Gail Slate Lofton.
HC 69 Box 1828
Sulphur Springs, WV 24986 | 0.0011 acres
1/540 of 0.57 acres | |
| (a.5.4) Jackie Dale Slate.
Keen Mountain Correctional Center
PO Box 860, B-138
Oakwood, VA 24631 | 0.0011 acres
1/540 of 0.57 acres | |
| (b) Dorothy Vance Childress Heirs, Devisees,
Successors or Assigns (1/27) | | |
| (b.1) Estil Childress Heirs, Devisees,
Successors or Assigns | | |
| (b.1.1) Emma Childress
3158 Grove Drive
Tecumseh, MI 49286 | 0.0035 acres
1/162 of 0.57 acres | |
| (b.2) Thomas Edsel Childress Heirs, Devisees, Successors or Assigns | | |

Exhibit B-2
Unit AY-123
Wells AY123 (09/30/05) & AY123A (11/30/11)
VGOB Docket #06-0117-1559 -01
List of Respondents to be Dismissed
(58.74 Acre Unit)

	Net Acres in Unit	Reason for Dismissal
(b.2.1) Judy R. Childress 3 Zimmie Street Lyman, SC 29365	0.0035 acres 1/162 of 0.57 acres	
(b.3) Shelby Jean Barton 362 Bailey Circle Townville, SC 29689	0.0035 acres 1/162 of 0.57 acres	
(b.4) Earlene (Graham) Martin P.O. Box 188 Honaker, VA 24260	0.0035 acres 1/162 of 0.57 acres	
(b.5) Geraldine (Dallas) Hubbard 305 Pine Creek Swords Creek, VA 24649	0.0035 acres 1/162 of 0.57 acres	
(b.6) Earnest Childress Heirs, Devisees, Successors or Assigns (1/162)		
(b.6.1) Donna Kay Childress Whited 102 Cara Court Anderson, SC 29625-5046	0.0012 acres 1/486 of 0.57 acres	
(b.6.2) Jeffery Childress 6658 Miller Creek Road Swords Creek, VA 24649	0.0012 acres 1/486 of 0.57 acres	
(b.6.3) Ernest Childress, Jr. P.O. Box 293 Swords Creek, VA 24649	0.0012 acres 1/486 of 0.57 acres	
(c) Queen Jackson Heirs, Devisees, Successors or Assigns (1/27)		
(c.1) Norma Judy McKinney 4692 Brown Mtn. Road Whitewood, VA 24657	0.0042 acres 1/135 of 0.57 acres	
(c.2) Rita Carol Jackson P.O. Box 81 Jewel Ridge, VA 24622	0.0042 acres 1/135 of 0.57 acres	
(c.3) Linda Sharon Jackson P.O. Box 244 Richlands, VA 24641	0.0042 acres 1/135 of 0.57 acres	
(c.4) Grover J. Jackson P.O. Box 542 Pounding Mill, VA 24637	0.0042 acres 1/135 of 0.57 acres	
(c.5) Victoria Lynn Hyatt 1400 Riverview Blvd. Lexington, NC 27292-7913	0.0042 acres 1/135 of 0.57 acres	
(d) Trevert Vance 2458 Pistol Branch Road Swords Creek, VA 24649	0.0211 acres 1/27 of 0.57 acres	
(e) Carvel Jack Vance Heirs, Devisees, Successors or Assigns (1/27)		
(e.1) Lorraine Vance 61 E. Northhampton St. Apt. 1003 Wilkes Barre, PA 18701	0.0070 acres 1/81 of 0.57 acres	
(e.2) Harvey Vance Rt.5 Box 318E Charleston, WV 25312	0.0023 acres 1/243 of 0.57 acres	

Exhibit B-2
Unit AY-123
Wells AY123 (09/30/05) & AY123A (11/30/11)
VGOB Docket #06-0117-1559 -01
List of Respondents to be Dismissed
(58.74 Acre Unit)

	Net Acres in Unit	Reason for Dismissal
(e.3) Kenneth Vance 33 Jeanette Drive Poca, WV 25159	0.0023 acres 1/243 of 0.57 acres	
(e.4) Danny Vance 3253 Rutledge Road Charleston, WV 25311	0.0023 acres 1/243 of 0.57 acres	
(e.5) Leslie Vance P.O. Box 72 Falling Rock, WV 25079	0.0023 acres 1/243 of 0.57 acres	
(e.6) Jacqueline Hill P.O. Box 407 Laurens, SC	0.0023 acres 1/243 of 0.57 acres	
(e.7) Linda Guill 3338 Cambella Avenue Lynchburg, VA 24501	0.0023 acres 1/243 of 0.57 acres	
(f) Trudale (Paul) Ringstaff 230 Bland Street North Tazewell, VA 24630	0.0211 acres 1/27 of 0.57 acres	
(g) Ershell Vance Heirs, Devisees, Successors or Assigns (1/27)		
(g.1) Dorothy Vance (2nd wife) P.O. Box 86 Jewell Ridge, VA 24622	0.0070 acres 1/81 of 0.57 acres	
(g.2) Scott Edo Vance Heirs, Devisees, Successors or Assigns (1/81)		
(g.2.1) Carolyn Vance Flinchem P.O. Box 513 Rosedale, VA 24280	0.0070 acres 1/81 of 0.57 acres	
(g.3) Ershell Vance <i>Address Unknown - believed to be incarcerated</i>	0.0070 acres 1/81 of 0.57 acres	
(h) Clell Vance Heirs, Devisees, Successors or Assigns (1/27)		
(h.1) Neila Ree Welch Vance P.O. Box 181 Jersey, VA 22481	0.0211 acres 1/27 of 0.57 acres	
(i) Elizabeth Christian Heirs, Devisees, Successors or Assigns (1/27)		
(i.2) James Michael Christian 1403 Beverly Hills Drive North Tazewell, VA 24630	0.0053 acres 1/108 of 0.57 acres	
(i.3) Neely William Christian 5293 Wittens Mill Road North Tazewell, VA 24630	0.0053 acres 1/108 of 0.57 acres	
(i.4) Joyce C. Jarrett 613 Vernon Street Bristol, TN 24201	0.0053 acres 1/108 of 0.57 acres	
(i.5) Sue C. Tibbs 534 Carter Hill Road North Tazewell, VA 24630	0.0053 acres 1/108 of 0.57 acres	

Exhibit B-3
Unit AY-123
Wells AY123 (09/30/05) & AY123A (11/30/11)
VGOB Docket #06-0117-1559 -01
List of Respondents to be Pooled
(58.74 Acre Unit)

	Net Acres in Unit	Interest in Unit
II. OIL & GAS OWNERSHIP		
<u>Tract #1D - 1.42 acres</u>		
Ralph J. Childress, et al. <i>(Arnold Keen Heirs, et al. 81 acre tract)</i>	1.42 acres	2.4174%
(2) Robert L. Keen Heirs, Devisees, Successors or Assigns		
(d) Vernie Lewis Keen 972 Pigeon Ridge Road Crossville, TN 38555	0.014 acres 1/104 of 1.42 acres	0.0232%
(m) Allie Gray Eichelberger Heirs, Devisees, Successors or Assigns		
(m.1) Ben Davis Eichelberger Jr. Heirs, Devisees, Successors, or Assigns		
(m.1.1) Ben Davis Eichelberger III Heirs, Devisees, Successors, or Assigns		
(m.1.2) John Preston Eichelberger 6178 Wesley Chapen Rd. Free Union, VA 22940	0.007 acres 1/208 of 1.42 acres	0.0116%
(m.1.3) Sarah Boyd Tankersley 1761 Arborwood Drive Florence, KY 41042	0.007 acres 1/208 of 1.42 acres	0.0116%
(4) Lydia Miller Heirs, Devisees, Successors or Assigns		
(d) Hubert Dexter Miller Heirs, Devisees, Successors or Assigns		
(d.1) Jean Miller 8 Viola Circle Middletown, DE 19709	0.036 acres 1/40 of 1.42 acres	0.0604%
(5) Peter Parson Keen Heirs, Devisees, Successors or Assigns		
(c) Chester Wiley Keen PO Box 23 Montville, VA 24122	0.016 acres 1/88 of 1.42 acres	0.0275%
(e) Carrie Dell Keen 1510 Carlisle Ave. Roanoke, VA 24014	0.016 acres 1/88 of 1.42 acres	0.0275%
(f) Melinda Mayzell Sykes 1125 Wasena Ave. SW Roanoke, VA 24015	0.016 acres 1/88 of 1.42 acres	0.0275%
(g) Sylvia Loretta Withrow 359 Hiawatha Dr. Ferrum, VA 24088	0.016 acres 1/88 of 1.42 acres	0.0275%
(h) Donny Sherman Keen 1959 Alleghany Spring Rd. Shawsville, VA 24162	0.016 acres 1/88 of 1.42 acres	0.0275%
(i) Shirley Arrington 1125 Wasena Ave. SW Roanoke, VA 24015	0.016 acres 1/88 of 1.42 acres	0.0275%

Exhibit B-3
Unit AY-123
Wells AY123 (09/30/05) & AY123A (11/30/11)
VGOB Docket #06-0117-1559 -01
List of Respondents to be Pooled
(58.74 Acre Unit)

	Net Acres in Unit	Interest in Unit
(j) Wilma Doretta Keen PO Box 1127 Bunnell, FL 32110	0.016 acres 1/88 of 1.42 acres	0.0275%
(k) Parson Junior Keen PO Box 23 Montvale, VA 24122	0.016 acres 1/88 of 1.42 acres	0.0275%
(6) Charlie A. Keen Heirs, Devisees, Successors or Assigns		
(d) Mitchell Keene P.O. Box 610 Oceana, WV 24870	0.036 acres 1/40 of 1.42 acres	0.0604%
<u>Tract #1G - 0.70 acres</u>		
(1) Commonwealth of Virginia Dept. of Transportation 870 Bonham Rd Bristol, VA 24201-2002	0.70 acres	1.1917%
<u>Tract #2C - 0.04 acres</u>		
(1) Commonwealth of Virginia Dept. of Transportation 870 Bonham Rd Bristol, VA 24201-2002	0.04 acres	0.0681%
<u>Tract #3B - 1.46 acres</u>		
Ralph J. Childress, et al. <i>(Arnold Keen Heirs, et al. 81 acre tract)</i>	1.46 acres	2.4855%
(2) Robert L. Keen Heirs, Devisees, Successors or Assigns		
(d) Vernie Lewis Keen 972 Pigeon Ridge Road Crossville, TN 38555	0.014 acres 1/104 of 1.46 acres	0.0239%
(m) Allie Gray Eichelberger Heirs, Devisees, Successors or Assigns		
(m.1) Ben Davis Eichelberger Jr. Heirs, Devisees, Successors, or Assigns		
(m.1.1) Ben Davis Eichelberger III Heirs, Devisees, Successors, or Assigns		
(m.1.2) John Preston Eichelberger 6178 Wesley Chapen Rd. Free Union, VA 22940	0.007 acres 1/208 of 1.46 acres	0.0119%
(m.1.3) Sarah Boyd Tankersley 1761 Arborwood Drive Florence, KY 41042	0.007 acres 1/208 of 1.46 acres	0.0119%
(3) Bascom Keen Heirs, Devisees, Successors or Assigns		
(e) Victoria Slate Heirs, Devisees, Successors or Assigns		
(e.4) Jackie Dale Slate c/o Keen Mountain Correctional Ctr. PO Box 860 / B-138 Oakwood, VA 24631	0.009 acres 1/160 of 1.46 acres	0.0155%

Exhibit B-3
Unit AY-123
Wells AY123 (09/30/05) & AY123A (11/30/11)
VGOB Docket #06-0117-1559 -01
List of Respondents to be Pooled
(58.74 Acre Unit)

	Net Acres in Unit	Interest in Unit
(4) Lydia Miller Heirs, Devisees, Successors or Assigns		
(d) Hubert Dexter Miller Heirs, Devisees, Successors or Assigns		
(d.1) Jean Miller 8 Viola Circle Middletown, DE 19709	0.037 acres 1/40 of 1.46 acres	0.0621%
(5) Peter Parson Keen Heirs, Devisees, Successors or Assigns		
(c) Chester Wiley Keen PO Box 23 Montvalle, VA 24122	0.017 acres 1/88 of 1.46 acres	0.0282%
(e) Carrie Dell Keen 1510 Carlisle Ave. Roanoke, VA 24014	0.017 acres 1/88 of 1.46 acres	0.0282%
(f) Melinda Mayzell Sykes 1125 Wasena Ave. SW Roanoke, VA 24015	0.017 acres 1/88 of 1.46 acres	0.0282%
(g) Sylvia Loretta Withrow 359 Hiawatha Dr. Ferrum, VA 24088	0.017 acres 1/88 of 1.46 acres	0.0282%
(h) Donny Sherman Keen 1959 Alleghany Spring Rd. Shawsville, VA 24162	0.017 acres 1/88 of 1.46 acres	0.0282%
(i) Shirley Arrington 1125 Wasena Ave. SW Roanoke, VA 24015	0.017 acres 1/88 of 1.46 acres	0.0282%
(j) Wilma Doretta Keen PO Box 1127 Bunnell, FL 32110	0.017 acres 1/88 of 1.46 acres	0.0282%
(k) Parson Junior Keen PO Box 23 Montvale, VA 24122	0.017 acres 1/88 of 1.46 acres	0.0282%
(6) Charlie A. Keen Heirs, Devisees, Successors or Assigns		
(d) Mitchell Keene P.O. Box 610 Oceana, WV 24870	0.037 acres 1/40 of 1.46 acres	0.0621%
<u>Tract #3C - 0.57 acres</u>		
(1) Commonwealth of Virginia Dept. of Transportation 870 Bonham Rd Bristol, VA 24201-2002	0.57 acres	0.9704%

TOTAL OIL & GAS ESTATE:

Acreage in Unit Unleased	1.78	
Percentage of Unit Unleased		3.0309%

EXHIBIT C
 UNIT: AY-123
 VGOB: 06-0117-1559
 ESTIMATED / ACTUAL COST

CODE	ITEM	AMOUNT / FT.	UNIT PRICE \$ / FT.	LABOR / MISC.	SUBTOTAL	TOTAL
101	Site Preparation				\$40,000.00	\$40,000.00
102	Survey & Permits				\$9,140.00	\$9,140.00
104	Gravel for Location					\$0.00
108	Row Clearing				\$0.00	\$0.00
111	Logging/Perf				\$0.00	\$0.00
111	A: Electric Logging - Top Hole	503	\$0.90	\$200.00	\$652.70	\$652.70
111	C: Electric Logging - Bottom Hole	1929.7	\$0.90	\$200.00	\$1,936.73	\$1,936.73
	D: Bond Logging				\$1,000.00	\$1,000.00
112	Rental Tools					\$0.00
114	Cement & Cement Svcs.				\$10,000.00	\$10,000.00
116	Drilling :					
116	A : DRILLING				\$44,512.94	\$44,512.94
116A	B : CASING					
116B	1:13 3/8"	16	\$37.50		\$600.00	\$600.00
116C	2: 9 5/8"		\$13.60		\$0.00	\$0.00
116D	3: 7"	487	\$8.50		\$4,139.50	\$4,139.50
120	Trucking				\$0.00	\$0.00
124	Packer w/ Fittings,Baffles				\$3,100.00	\$3,100.00
128	Pit Liner & Reclamation				\$5,300.00	\$5,300.00
130	Completion				\$9,500.00	\$9,500.00
132	Treatment (Frac)				\$70,000.00	\$70,000.00
134	Frac Water				\$0.00	\$0.00
138	Electrical Installation				\$10,000.00	\$10,000.00
178	Right of Way & Damages				\$0.00	\$0.00
186	Miscellaneous Labor				\$0.00	\$0.00
201	Production Casing	2277.88	\$6.25		\$14,236.75	\$14,236.75
203	Casing Other					\$0.00
205	Casing Head - 7" x 4 1/2"				\$315.00	\$315.00
205	Casing Head - 4 1/2" x 2 3/8"				\$175.00	\$175.00
207	Pumping Unit				\$4,350.00	\$4,350.00
209	Controllable Material				\$0.00	\$0.00
211	Tubing/Rods	2265	\$4.82		\$10,917.30	\$10,917.30
213	Pumping Unit Base				\$0.00	\$0.00
215	Pumping Unit Base				\$0.00	\$0.00
217	Downhole Pump				\$1,100.00	\$1,100.00
221	Brine Tank				\$0.00	\$0.00
223	Misc. Valves & Fittings				\$0.00	\$0.00
224	Well Pkgs/Downhole Pump				\$0.00	\$0.00
225	Misc. Noncontrol Mat				\$0.00	\$0.00
228	Electrical Installation				\$0.00	\$0.00
264	Separator				\$0.00	\$0.00
266	Brine Tanks				\$0.00	\$0.00
268	Valves & Fittings				\$800.00	\$800.00
272	Installation of Pipe / Coll				\$0.00	\$0.00
	Total Project Cost - SSI				\$241,775.92	\$241,775.92

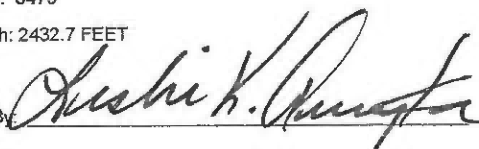
Well: AY123

Note: The costs in bold are "actual" costs.

Permit No.: 6475

Total Depth: 2432.7 FEET

Prepared By:



Date:

12-15-05

12/15/2005

Company: CNX Gas Company LLC

Virginia Gas And Oil Template -- Estimated Authorization For Expenditure (AFE)

AFE #	N/A	Property #	N/A	Version #	
Well Name:	AY123A	Field:	Oakwood	Completed By:	R.E. Staton
Location:	Buchanan County	Operator:	CNX Gas Company LLC	Date:	01/12/15
Expected Pay Zones:	coal seams below Tiller incl. Poca 3 and Squire	Estimated Total Depth:	2,500 ft	AAPG Class:	CBM
Proposed Work:	To drill, complete, and produce	Participant(s):	N/A	W.I.	

Gen	Sub	Description	Casing Point	Completion	Total Cost
		Leasehold Costs	\$0	\$0	\$0
		Permit / Title Opinion / Survey / Insurance	\$5,300	\$0	\$5,300
		Building Location	\$33,000	\$0	\$33,000
		Roads / Stone / Culverts	\$22,300	\$0	\$22,300
		Surface Damages	\$5,000	\$0	\$5,000
		Drilling - Footage	\$72,000	\$0	\$72,000
		Drilling - Mobilization	\$0	\$0	\$0
		Drilling - Dayrate	\$0	\$0	\$0
		Mud & Chemicals (Drilling)	\$0	\$0	\$0
		Fuel	\$0	\$0	\$0
I		Cement Surface casing	\$4,400	\$0	\$4,400
N		Cement Intermediate casing	\$10,000	\$0	\$10,000
T		Open Hole Logging & Testing	\$4,500	\$0	\$4,500
A		Trucking / Dozer (Drilling)	\$0	\$0	\$0
N		Rental Tools & Equipment (Drilling)	\$0	\$0	\$0
G		Drilling - Bits	\$0	\$0	\$0
I		Technical Supervision (Drilling)	\$0	\$0	\$0
B		Fresh Water Hauling (Drilling)	\$0	\$0	\$0
L		Overhead Rate	\$0	\$0	\$0
E		Misc. & Contingencies	\$0	\$3,000	\$3,000
S		Location Rds/Stone/Culverts	\$0	\$0	\$0
		Trucking / Dozer (Completion)	\$0	\$0	\$0
		Technical Supervision (Completion)	\$0	\$0	\$0
		Cased Hole Logging / Perforating	\$0	\$0	\$0
		Stimulation / Fracturing	\$0	\$92,900	\$92,900
		Completion Rig	\$0	\$0	\$0
		Reclamation & Damages	\$0	\$0	\$0
		Haul Pit Water / Disposal	\$0	\$0	\$0
		Cement Production Casing	\$0	\$8,000	\$8,000
		Rental Tools & Equipment (Completion)	\$0	\$0	\$0
		Fresh Water Hauling (Completion)	\$0	\$0	\$0
		Roustabout Labor	\$0	\$3,800	\$3,800
		TOTAL INTANGIBLES	\$156,500	\$107,700	\$264,200

Code	Code	Description	Casing Point	Completion	Total Cost	
T		13 3/8" Conductor	75 Ft	\$7,500	\$0	\$7,500
A		9 5/8" 26 lb/ft LS Surface Csg	0 Ft	\$0	\$0	\$0
N		7" 19 lb/ft LS Intermediate Csg	0 Ft	\$0	\$0	\$0
G		4 1/2" 9.5 lb/ft M-65 Production Csg	2,125 Ft	\$15,938	\$0	\$15,938
I		4 1/2" 10.5 lb/ft M-65 Production Csg	20 Ft	\$1,200	\$0	\$1,200
B		2-3/8" 4.7 lb/ft J55 8rd Production Tubing	2,100 Ft	\$0	\$15,267	\$15,267
L		Wellhead Equipment / Fittings	\$0	\$6,200	\$6,200	
E		Tank Battery	\$0	\$0	\$0	
S		Separator / Heater / Treater	\$0	\$15,000	\$15,000	
		Gas Lift Equipment	\$0	\$0	\$0	
		Rods / Stuffing Box	\$0	\$13,000	\$13,000	
		Downhole Pump	\$0	\$0	\$0	
		Pumping Unit / Motor	\$0	\$11,000	\$11,000	
		SS EQT-Packer,PF,FC,Nip	\$0	\$0	\$0	
		Valves & Fittings	\$0	\$0	\$0	
		Flow Line labor/material	\$0	\$5,000	\$5,000	
		Sales line labor/mat/row	\$0	\$5,000	\$5,000	
		TOTAL TANGIBLES	\$24,638	\$70,467	\$95,105	

GRAND TOTAL WELL COST			\$181,138	\$178,167	\$359,305
153	115	Plugging & Abandonment	\$25,000		
Production Costs :			\$359,305	Dry Hole Costs :	\$206,138

Prepared by: Bob Staton Title Permit Agent Date 1/12/15

THIS IS AN ESTIMATE OF PROJECTED WELL DRILLING, COMPLETION, EQUIPMENT AND PIPELINE COSTS. THESE ESTIMATES ARE PROJECTIONS ONLY AND ACTUAL BILLED COSTS MAY VARY FROM WELL TO WELL DEPENDING UPON ACTUAL FINAL DEPTH AND OTHER FACTORS INCLUDING, BUT NOT LIMITED TO, SEASONAL MATERIAL COSTS, WEATHER CONDITIONS, AND UNFORESEEN RIGHT-OF-WAY PROBLEMS.

Exhibit E
Unit AY-123
VGOB Docket #06-0117-1559 -01
(58.74 Acre Unit)

	Net Acres in Unit	Interest in Unit
<u>SECTION I. - Owners in escrow after dismissal of persons identified on Exhibit B2</u>		
<u>Tract #1D - 1.42 acres</u>	1.42 acres	2.4174%
<u>OIL & GAS OWNERSHIP</u>		
Ralph J. Childress, et al. (Arnold Keen Heirs, et al. 81 acre tract)	0.4411 acres of 1.42 acres	
(2) Robert L. Keen Heirs, Devisees, Successors or Assigns		
(b) Nell Fern Stallard 12092 US Highway 19 Lebanon, VA 24266-7083	0.014 acres 1/104 of 1.42 acres	0.0232%
(d) Vernie Lewis Keen 972 Pigeon Ridge Road Crossville, TN 38555	0.014 acres 1/104 of 1.42 acres	0.0232%
(l) Ella Mae Vandyke 103 Linkous Drive Lebanon, VA 24266	0.014 acres 1/104 of 1.42 acres	0.0232%
(m) Allie Gray Eichelberger Heirs, Devisees, Successors or Assigns		
(m.1) Ben Davis Eichelberger Jr. Heirs, Devisees, Successors, or Assigns		
(m.1.1) Ben Davis Eichelberger III Heirs, Devisees, Successors, or Assigns		
(m.1.2) John Preston Eichelberger 6178 Wesley Chapen Rd. Free Union, VA 22940	0.007 acres 1/208 of 1.42 acres	0.0116%
(m.1.3) Sarah Boyd Tankersley 1761 Arborwood Drive Florence, KY 41042	0.007 acres 1/208 of 1.42 acres	0.0116%
(3) Bascom Keen Heirs, Devisees, Successors or Assigns		
(d) Daniel Lee Keen 48 Daisy Lane Swords Creek, VA 24649	0.036 acres 1/40 of 1.42 acres	0.0604%
(e) Victoria Slate Heirs, Devisees, Successors or Assigns		
(e.1) Raymond Slate, Jr. 1829 Lynn Springs Rd. Swords Creek, VA 24649	0.009 acres 1/160 of 1.42 acres	0.0151%
(4) Lydia Miller Heirs, Devisees, Successors or Assigns		
(a) Annis Roten Heirs, Devisees, Successors or Assigns	0.036 acres 1/40 of 1.42 acres	0.0604%
(a.1) Ralph Roten 270 Bethel Road Oxford, PA 19363		
(b) Arvil C. Miller Heirs, Devisees, Successors or Assigns	0.036 acres 1/40 of 1.42 acres	0.0604%
(b.1) Jessie Miller 2420 Baltimore Pike Oxford, PA 19363		
(c) Helen Arbutus Myers Heirs, Devisees, Successors or Assigns		
(c.1) Linda Miller 1160 Reserve Place Davenport, FL 33896	0.009 acres 1/160 of 1.42 acres	0.0151%

Exhibit E
Unit AY-123
VGOB Docket #06-0117-1559 -01
(58.74 Acre Unit)

	Net Acres in Unit	Interest in Unit
(c.2) John Myers, Jr. Heirs, Devisees, Successors or Assigns		
(c.2.1) Vicki Myers 147 Hollywood Beach Road Chesapeake City, MD 21915	0.009 acres 1/160 of 1.42 acres	0.0151%
(c.3) Donald Myers 4302 Holly Park Court Kissimmee, FL 34746	0.009 acres 1/160 of 1.42 acres	0.0151%
(c.4) Alan Myers 309 Cecil Street Chesapeake City, MD 21915	0.009 acres 1/160 of 1.42 acres	0.0151%
(d) Hubert Dexter Miller Heirs, Devisees, Successors or Assigns		
(d.1) Jean Miller 8 Viola Circle Middletown, DE 19709	0.036 acres 1/40 of 1.42 acres	0.0604%
(5) Peter Parson Keen Heirs, Devisees, Successors or Assigns		
(c) Chester Wiley Keen PO Box 23 Montvale, VA 24122	0.016 acres 1/88 of 1.42 acres	0.0275%
(e) Carrie Dell Keen 1510 Carlisle Ave. Roanoke, VA 24014	0.016 acres 1/88 of 1.42 acres	0.0275%
(f) Melinda Mayzell Sykes 1125 Wasena Ave. SW Roanoke, VA 24015	0.016 acres 1/88 of 1.42 acres	0.0275%
(g) Sylvia Loretta Withrow 359 Hiawatha Dr. Ferrum, VA 24088	0.016 acres 1/88 of 1.42 acres	0.0275%
(h) Donny Sherman Keen 1959 Alleghany Spring Rd. Shawsville, VA 24162	0.016 acres 1/88 of 1.42 acres	0.0275%
(i) Shirley Arrington 1125 Wasena Ave. SW Roanoke, VA 24015	0.016 acres 1/88 of 1.42 acres	0.0275%
(j) Wilma Doretta Keen PO Box 1127 Bunnell, FL 32110	0.016 acres 1/88 of 1.42 acres	0.0275%
(k) Parson Junior Keen PO Box 23 Montvale, VA 24122	0.016 acres 1/88 of 1.42 acres	0.0275%
(6) Charlie A. Keen Heirs, Devisees, Successors or Assigns		
(d) Mitchell Keene P.O. Box 610 Oceana, WV 24870	0.036 acres 1/40 of 1.42 acres	0.0604%
(e) James Keene P.O. Box 63 Fairdale, WV 25939	0.036 acres 1/40 of 1.42 acres	0.0604%

Tract #1G - 0.70 acres

OIL & GAS OWNERSHIP

(1) Commonwealth of Virginia Dept. of Transportation 870 Bonham Rd Bristol, VA 24201-2002	0.70 acres	1.1917%
---	------------	---------

Exhibit E
Unit AY-123
VGOB Docket #06-0117-1559 -01
(58.74 Acre Unit)

	Net Acres in Unit	Interest in Unit
<u>Tract #2C - 0.04 acres</u>		
<u>OIL & GAS OWNERSHIP</u>		
(1) Commonwealth of Virginia Dept. of Transportation 870 Bonham Rd Bristol, VA 24201-2002	0.04 acres	0.0681%
<u>Tract #3A - 6.42 acres</u>		
<u>OIL & GAS OWNERSHIP</u>		
(1) Steven Wayne Robinson (previously Charles E. Robinson, et al) (82.00 Acre SOG Tract)	6.42 acres	10.9295%
<u>Tract #3C - 0.57 acres</u>		
<u>OIL & GAS OWNERSHIP</u>		
(1) Commonwealth of Virginia Dept. of Transportation 870 Bonham Rd Bristol, VA 24201-2002	0.57 acres	0.9704%
<u>SECTION I TOTALS:</u>		
	Acreage in Unit Percentage of Unit	8.1711 13.9106%

SECTION II. - Owners currently in Escrow with Split Agreements

<u>Tract #1D - 1.42 acres</u>	1.42 acres	2.4174%
<u>COAL OWNERSHIP</u>		
(1) Swords Creek Land Partnership <i>Tr. 21 - A.W. Richardson Tract (1,286.81 acre tract)</i> P.O. Box 29 Tazewell, VA 24651	0.0516 acres of 1.42 acres	0.0879%
<u>OIL & GAS OWNERSHIP</u>		
Ralph J. Childress, et al. (<i>Arnold Keen Heirs, et al. 81 acre tract</i>)	1.42 acres	
(5) Peter Parson Keen Heirs, Devisees, Successors or Assigns		
(b) Paul Keen Heirs, Devisees, Successors or Assigns		
(b.1) Linda Keen PO Box 72 Swords Creek, VA 24649	0.016 acres 1/88 of 1.42 acres	0.0275%
(7) John T. Keen Heirs, Devisees, Successors or Assigns		
(e) Lydia Jane Honaker <i>Conveyed by Quitclaim Deed to Stanley E. Keen DB 596-609 10/20/2003</i>		
(e.1) Stanley E. Keen 2271 Lynn Springs Rd. Swords Creek, VA 24649	0.036 acres 1/40 of 1.42 acres	0.0604%
<u>SECTION II TOTALS:</u>		
	Acreage in Unit Percentage of Unit	0.0516 0.0879%

Exhibit EE
Unit AY-123
Wells AY123 (09/30/05) & AY123A (11/30/11)
VGOB Docket #06-0117-1559 -01
List of Respondents with Royalty Split Agreements
(58.74 Acre Unit)

	Net Acres in Unit	Interest in Unit
<u>Tract #1A - 25.18 acres</u>		
<u>COAL OWNERSHIP</u>		
(1) Swords Creek Land Partnership <i>Tr. 21 - A.W. Richardson Tract (1,286.81 acre tract)</i> P.O. Box 29 Tazewell, VA 24651	25.18 acres	42.8669%
<u>OIL & GAS OWNERSHIP</u>		
(1) Steven Wayne Robinson (previously Charles E. Robinson, et al) <i>(82.00 Acre SOG Tract)</i> 4703 Autumn Pine Lane Houston, TX 77084	25.18 acres	42.8669%
Charles Edwin Robinson & Mark Stilwell Robinson	<i>Both Conveyed by Deed of Bargain DE</i>	
<u>Tract #1B - 11.61 acres</u>		
<u>COAL OWNERSHIP</u>		
(1) Swords Creek Land Partnership <i>Tr. 21 - A.W. Richardson Tract (1,286.81 acre tract)</i> P.O. Box 29 Tazewell, VA 24651	11.61 acres	19.7651%
<u>OIL & GAS OWNERSHIP</u>		
(1) Gladys Irene Miller <i>(previously Kenneth Miller, Jr.)</i> 2677 Pine Creek Road Swords Creek, VA 24649	11.61 acres	19.7651%
<u>Tract #1C - 8.05 acres</u>		
<u>COAL OWNERSHIP</u>		
(1) Swords Creek Land Partnership <i>Tr. 21 - A.W. Richardson Tract (1,286.81 acre tract)</i> P.O. Box 29 Tazewell, VA 24651	8.05 acres	13.7045%
<u>OIL & GAS OWNERSHIP</u>		
(1) Joann Richardson 122 Kimcora Bucyrus, OH 44820	8.05 acres	13.7045%
<u>Tract #1D - 1.42 acres</u>		
<u>COAL OWNERSHIP</u>		
(1) Swords Creek Land Partnership <i>Tr. 21 - A.W. Richardson Tract (1,286.81 acre tract)</i> P.O. Box 29 Tazewell, VA 24651	1.42 acres	2.4174%
<u>OIL & GAS OWNERSHIP</u>		
Ralph J. Childress, et al. <i>(Arnold Keen Heirs, et al. 81 acre tract)</i>	0.93 acres	1.5832%
(1) Willie D. and Donald E. Keen Heirs, Devisees, Successors or Assigns		
(a) Ralph Childress 373 Williams Street Bluefield, VA 24605	0.178 acres 1/8 of 1.42 acres	0.3022%

Exhibit EE
Unit AY-123
Wells AY123 (09/30/05) & AY123A (11/30/11)
VGOB Docket #06-0117-1559 -01
List of Respondents with Royalty Split Agreements
(58.74 Acre Unit)

	Net Acres in Unit	Interest in Unit
(2) Robert L. Keen Heirs, Devisees, Successors or Assigns		
(a) Nancy Carol Ball P.O. Box 1256 Honaker, VA 24260	0.014 acres 1/104 of 1.42 acres	0.0232%
(c) David Wylie Keen 236 Raven Ridge Raven, VA 24639	0.014 acres 1/104 of 1.42 acres	0.0232%
(e) Howell Preston Keen 3389 Lynn Springs Rd. Swords Creek, VA 24649	0.014 acres 1/104 of 1.42 acres	0.0232%
(f) Harvey Douglas Keen Heirs, Devisees, Successors or Assigns		
(f.1) Debora G. Keen 3619 Clarks Valley Rd. Swords Creek, VA 24649	0.014 acres 1/104 of 1.42 acres	0.0232%
(g) Terry Linkous Keen <i>Conveyed by Deed of Gift to Oma Jane Ferebee DB 590/100, 8/2003</i>		
(g.1) (Oma) Jane Keen Ferebee 107 Jonathan Trail Shelby, NC 28150	0.014 acres 1/104 of 1.42 acres	0.0232%
(h) (Oma) Jane Keen Ferebee 107 Jonathan Trail Shelby, NC 28150	0.014 acres 1/104 of 1.42 acres	0.0232%
(i) Eunice Beatrice Ray 202 Hill Creek Richlands, VA 24641-2015	0.014 acres 1/104 of 1.42 acres	0.0232%
(j) Robert Elden Keen 3585 Lynn Springs Rd. Swords Creek, VA 24649	0.014 acres 1/104 of 1.42 acres	0.0232%
(k) Alfred Lee Keen P.O. Box 207 Cedar Bluff, VA 24609	0.014 acres 1/104 of 1.42 acres	0.0232%
(3) Bascom Keen Heirs, Devisees, Successors or Assigns		
(a) Virginia Spiva Heirs, Devisees, Successors or Assigns 3140 State Hwy 325 Blairsville, GA 30512		
(a.1) Angela Thomas 2004 Clear Creek Rd Ellijay, GA 30536	0.012 acres 1/120 of 1.42 acres	0.0201%
(a.2) Warren K. Long PO Box 2236 Blairsville, GA 30514	0.012 acres 1/120 of 1.42 acres	0.0201%
(a.3) Michael K. Spiva 319 Nth Brian Ridge Woodstock, GA 30189	0.012 acres 1/120 of 1.42 acres	0.0201%
(b) Alice Albert 152 Westfield Drive Rockingham, NC 28379	0.036 acres 1/40 of 1.42 acres	0.0604%

Exhibit EE
Unit AY-123
Wells AY123 (09/30/05) & AY123A (11/30/11)
VGOB Docket #06-0117-1559 -01
List of Respondents with Royalty Split Agreements
(58.74 Acre Unit)

	Net Acres in Unit	Interest in Unit
(c) Ada Ruth Byrd <i>Conveyed by Quitclaim Deed to Daniel Lee Keen DB 593/809, 9/26/2003</i>		
(c.1) Daniel Lee Keen 48 Daisy Lane Swords Creek, VA 24649	0.036 acres 1/40 of 1.42 acres	0.0604%
(e) Victoria Slate Heirs, Devisees, Successors or Assigns		
(e.2) Jeffery Wayne Slate PO Box 33 Swords Creek, VA 24649	0.009 acres 1/160 of 1.42 acres	0.0151%
(e.3) Sheila Gail (Slate) Lofton HC69 Box 1828 White Sulphur Springs, WV 24986	0.009 acres 1/160 of 1.42 acres	0.0151%
(e.4) Jackie Dale Slate c/o Keen Mountain Correctional Ctr. PO Box 860 / B-138 Oakwood, VA 24631	0.009 acres 1/160 of 1.42 acres	0.0151%
(4) Lydia Miller Heirs, Devisees, Successors or Assigns		
(e) Lois Briggs 345 Carnation Drive New Providence, PA 17560	0.036 acres 1/40 of 1.42 acres	0.0604%
(5) Peter Parson Keen Heirs, Devisees, Successors or Assigns		
(a) Jessie Mildred Ward P.O. Box 244 Raven, VA 24639	0.016 acres 1/88 of 1.42 acres	0.0275%
(d) Oris Thomas Keen Rt.1 Box 228C Honaker, VA 24260	0.016 acres 1/88 of 1.42 acres	0.0275%
(6) Charlie A. Keen Heirs, Devisees, Successors or Assigns		
(a) Betty Lou Meadows Heirs, Devisees, Successors or Assigns <i>(Possibly deceased 1/3/11 - documentation pending)</i>	0.036 acres 1/40 of 1.42 acres	0.0604%
(a.1) Barbara Jean Harris <i>Address Unknown</i>		
(a.2) Jerome V. Meadows <i>Address Unknown</i>		
(b) Ronald Keene PO Box 63 Fairdale, WV 25839	0.036 acres 1/40 of 1.42 acres	0.0604%
(c) Harley Keene PO Box 63 Fairdale, WV 25839	0.036 acres 1/40 of 1.42 acres	0.0604%
(7) John T. Keen Heirs, Devisees, Successors or Assigns		
(a) Thomas Dean Keen PO Box 372 Swords Creek, VA 24649	0.036 acres 1/40 of 1.42 acres	0.0604%
(b) John B. Keen P.O. Box 15 Pounding Mill, VA 24637	0.036 acres 1/40 of 1.42 acres	0.0604%

Exhibit EE
Unit AY-123
Wells AY123 (09/30/05) & AY123A (11/30/11)
VGOB Docket #06-0117-1559 -01
List of Respondents with Royalty Split Agreements
(58.74 Acre Unit)

	Net Acres in Unit	Interest in Unit
(c) Stanley E. Keen 2271 Lynn Springs Rd Swords Creek, VA 24649	0.036 acres 1/40 of 1.42 acres	0.0604%
(d) Francis Gaynell Street P.O. Box 506 Honaker, VA 24260	0.036 acres 1/40 of 1.42 acres	0.0604%
(8) Donald E. Keen Heirs, Devisees, Successors or Assigns <i>Conveyed by Deed of Gift to Ralph Childress, et ux DB 516-375</i>		
(a) Ralph Childress, et ux 373 Williams Street Bluefield, VA 24605	0.178 acres 1/8 of 1.42 acres	0.3022%

Tract #1E - 0.89 acres

COAL OWNERSHIP

(1) Swords Creek Land Partnership <i>Tr. 21 - A.W. Richardson Tract (1,286.81 acre tract)</i> P.O. Box 29 Tazewell, VA 24651	0.89 acres	1.5152%
---	------------	---------

OIL & GAS OWNERSHIP

(1) Kenneth C. Miller, III, et ux. 2682 Pine Creek Road Swords Creek, VA 24649	0.89 acres	1.5152%
--	------------	---------

Tract #1F - 0.03 acres

COAL OWNERSHIP

(1) Swords Creek Land Partnership <i>Tr. 21 - A.W. Richardson Tract (1,286.81 acre tract)</i> P.O. Box 29 Tazewell, VA 24651	0.03 acres	0.0511%
---	------------	---------

OIL & GAS OWNERSHIP

(1) Steven Wayne Robinson (previously Charles E. Robinson, et al) <i>(82.00 Acre SOG Tract)</i> 4703 Autumn Pine Lane Houston, TX 77084	0.03 acres	0.0511%
Charles Edwin Robinson & Mark Stilwell Robinson	<i>Both Conveyed by Deed of Bargain DE</i>	

Tract #2A - 2.20 acres

COAL OWNERSHIP

(1) Swords Creek Land Partnership <i>Tr. 22 - James T. Horton (126.00 acre tract)</i> P.O. Box 29 Tazewell, VA 24651	2.20 acres	3.7453%
---	------------	---------

OIL & GAS OWNERSHIP

(1) Gladys Irene Miller (previously Kenneth Miller, Jr.) 2677 Pine Creek Road Swords Creek, VA 24649	2.20 acres	3.7453%
---	------------	---------

Exhibit EE
 Unit AY-123
 Wells AY123 (09/30/05) & AY123A (11/30/11)
 VGOB Docket #06-0117-1559 -01
 List of Respondents with Royalty Split Agreements
 (58.74 Acre Unit)

	Net Acres in Unit	Interest in Unit
<u>Tract #2B - 0.17 acres</u>		
<u>COAL OWNERSHIP</u>		
(1) Swords Creek Land Partnership <i>Tr. 22 - James T. Horton (126.00 acre tract)</i> P.O. Box 29 Tazewell, VA 24651	0.17 acres	0.2894%
<u>OIL & GAS OWNERSHIP</u>		
(1) Gladys Irene Miller <i>(previously Kenneth Miller, Jr.)</i> 2677 Pine Creek Road Swords Creek, VA 24649	0.17 acres	0.2894%
Total Acreage Resolved	49.0600	
Total Percentage Resolved		83.5206%

AFFIDAVIT OF DUE DILIGENCE


COMMONWEALTH OF VIRGINIA
COUNTY OF **RUSSELL**

I, Anita D. Duty, after being duly sworn upon oath, state as follows:

1. I am Pooling Supervisor of CNX Land LLC and am responsible for the notification process required by Va. Code Ann. §45.1-361.19 and VR 480-05-22.2 §4.
2. That CNX Gas Company LLC has exercised due diligence in attempting to locate and notice all owners and claimants who are unleased and/or who were not previously pooled by prior order(s) of the Virginia Gas and Oil Board regarding Unit **AY-123**, all as required by Va. Code Ann. §45.1-361.19 and VR 480-05-22.2.
3. That on **February 13, 2015** a true and correct copy of the Notice of Hearing with Exhibits will be mailed, via certified mail return receipt requested, to all owners and claimants listed in Exhibit B-3 for whom mailing addresses were then available.
4. That every individual or entity having an unleased or unpooled interest in the methane gas underlying the tracts in the **AY-123** unit, whether known or unknown, including those persons whose mailing address were unknown, was notified of the filing of CNX Gas Company LLC's application by publication of the Notice of Hearing in the *Bluefield Daily Telegraph*.
5. That CNX Gas Company LLC will continue to exercise due diligence in attempting to locate and identify the names and/or addresses of any unknown or unlocatable parties and, if located or identified, will notify them of CNX Gas Company LLC's application.

Docket No. VGOB 06-0117-1559-01
Affidavit of Due Diligence

I have read the foregoing, and the information given above is true and correct to the best of my knowledge and belief.




Anita D. Duty
Pooling Supervisor
for CNX Land LLC

ACKNOWLEDGMENT

STATE OF WEST VIRGINIA


COUNTY OF MERCER, TO-WIT:

TAKEN, SUBSCRIBED AND SWORN to before me this 5th day of
March, 2015.



Notary Public

My commission expires: April 9, 2023



RELIEF SOUGHT: (1) Re-pooling; and (2) Dismissal of certain coal claimants as conflicting interests. UNIT NUMBER: AY-123

NOTICE OF HEARING

HEARING DATE: March 17, 2015 PLACE: Russell County Conference Center 135 Highlands Drive Lebanon, Virginia 24266 TIME: 9:00 AM

CERTIFICATE OF PUBLICATION

To-wit-


Jeremy Basham of the Telegraph, a daily newspaper published in the field, Mercer County, West Virginia, do certify attached hereto under the caption: Bluefield Daily Telegraph 1 (One) Time(s) February 14th

\$462.15

[Signature]

sworn to before me this 16th day of 2015.

[Signature]



361874 4 x 19 3/4

COMMONWEALTH OF VIRGINIA: To: Swords Creek Land Partnership, Charles D. Lawson, et al including Alice Webb Owens, Harry Whited, Elizabeth R. Whited Jones, Dolly Harsh, Debra Focco, Mildred Jester, Rebecca Hicke, Sheila Mae Russell, Richard D. George, Sandra Owens Powers, Darlene Owens, Lisa Owens Westbrook, Sherry Owens Martin, Tonia Owens Gasquet, Sherry Southard, Keith Owens, Kelley Owens, Kimberly Hardin-LeCroy, Darlene (Vergilia) Owens, Kristie L. Alvarez PCA, Oma Smith, Herman Albert Owens, Angela Thomas, Warren K. Long, Mia Sheel R. Spiva, Alice Albert, Daniel Ray Tucker, Daniel L. Keen, Raymond State, Jr., Jeffrey Wayne State, Emma Childress, Jackie Dale State, Emma Childress, Judy R. Childress, Shelby Jean Barton, Earlene (Graham) Barton, Geraldine (Dallas) Hubbard, Donna Kay Whited, Jeffery Childress, Ernest Childress, Jr., Norma Judy McKinney, Rita Carol Jackson, Linda Sharon Jackson, Grover L. Jackson, Victoria Lynn Hyatt, Trevel Vance, Loraine Vance, Harvey Vance, Kenneth Vance, (Paul) Ringstaff, Dorothy Vance, Carolyn Vance Fincham, Erschel Vance, Nella Vance, James Michael Christian, Heely William Christian, Joyce C. Jarrell, Sue C. Tibbs, Steven Wayne Robinson, Gladys Irene Miller, Joann Richardson, Ralph Childress, et al including Ralph Childress, Nancy Carol Bay, Nell Fern Stallard, David Wylie Keen, Vernie Lewis Keen, Howell Preston Keen, Debra G. Keen, (Oma) Jana Keen Ferabee, Eunice Beatrice Ray, Robert Elden Keen, Alfred Lee Keen, Ella Mae Vandoyke, John Preston Eichelberger, Sarah Boyd Tankersley, Ralph Rolen, Jessie Miller, Linda Miller, Vicki Myers, Donna Myers, Alan Myers, Jean Miller, Lisa Biggs, Jada Mieder Ward, Linda Keen, Chester Wiley Keen, Oris Thomas Keen, Carrie Joell Keen, Malinda Mayzell Sykes, Sylvia Loretta Whitrow, Danny Sherman Keen, Shirley Amington, Wilma Doretha Keen, Pearson Junior Keen, Barbara Jean Harris, Jerome V. Meadows, Ronald Keene, Harley Keene, Mitchell Keene, James Keene, Thomas Dean Keen, John A. Keen, Stanley E. Keen, Francis Gaynell Street, Kenneth C. Miller, III, et al, Commonwealth of Virginia, Gladys Irene Miller

1. Applicant and its counsel: Applicant is CNX Gas Company LLC, 2481 John Nash Blvd., Bluefield, West Virginia 24701, 304233-8500. Applicant's counsel is Mark A. Swartz, Hillard & Swartz, LLP, 122 Capitol Street, Ft. L. Charleston WV 25301.

2. Relief sought: (1) Re-Pooling and (2) dismissal of the Respondents named in this paragraph 2 as respondents and as conflicting claimants, but only to the extent they are not parties to a royalty split agreement(s).

Swords Creek Land Partnership (regarding tracts 1D, 1G, 2C as listed on Exhibit B-2), Charles D. Lawson, et al including Alice Webb Owens, Harry Whited, Elizabeth R. Whited Jones, Dolly Harsh, Debra Focco, Mildred Jester, Rebecca Hicke, Sheila Mae Russell, Richard D. George, Sandra Owens Powers, Darlene Owens, Lisa Owens Westbrook, Sherry Owens Martin, Tonia Owens Gasquet, Sherry Southard, Keith Owens, Kelley Owens, Kimberly Hardin-LeCroy, Darlene (Vergilia) Owens, Kristie L. Alvarez PCA, Oma Smith, Herman Albert Owens, Freda Toner, Kile Dellinger Whited, Jr., Julia Whited Tracy Whited, Scott Whited, Kelly Whited, Garland David Whited, Mack Arthur Whited, Barbara Ellen Holcomb, Bonnie Sue Mymer, Donna Eileen Nicodemus, Charlie Felix Whited, Nannie Vee Whited, John Henry Whited, Glenda Kathy Harsh, Christy Lewis, Floyd G. Owens, Cornie L. Bennett, Angelina Owens Pack, Lon Larkins, Valerie Ann Smith, Elen May Owens, Chandy Eve Terpening, Carla Spires, Molly Beth Henry, Armande Renea Marler, Unknown Heirs of Cleo Cox (Ocie), Barbara Ellen Owens, Roma Gayle Ekins, Charlie F. Lawson, John C. Lawson, Leomina Lawson, Kimberly Lawson, Tina Beth Alizer, Wanda Carol Lawson, Donna Elaine Whittington, AAA Rentals & Storage, LLC, Cecil Lawson, Jr., Linda Barrett, Arthur Larry Lawson, Dennis Wayne Lawson, Melissa P. Lawson, Randall Lee Lawson, Keith Alvin Lawson, Angela Thomas, Warren K. Long, Michael R. Spiva, Alice Albert, Daniel Ray Tucker, Daniel L. Keen, Raymond State, Jr., Jeffrey Wayne State, Sheila Gail State, Emma Childress, Judy R. Childress, Shelby Jean Barton, Earlene (Graham) Barton, Geraldine (Dallas) Hubbard, Donna Kay Whited, Jeffery Childress, Ernest Childress, Jr., Norma Judy McKinney, Rita Carol Jackson, Linda Sharon Jackson, Grover L. Jackson, Victoria Lynn Hyatt, Trevel Vance, Loraine Vance, Harvey Vance, Kenneth Vance, Dan Vance, Leta Vance, Jacqueline Hill, Linda Gull, Trudale (Paul) Ringstaff, Dorothy Vance, Carolyn Vance Fincham, Erschel Vance, Nella Vance, James Michael Christian, Heely William Christian, Joyce C. Jarrell, Sue C. Tibbs (regarding tracts 3A & 3C as listed on Exhibit B-2)

3. Proposed provisions of order: (a) Pooling all the interests and estates of the persons named above in the coalbed methane in and/or produced from the unit in question; (b) dismissing the respondents/coal owners named at paragraph 2 above and their conflicting claims, but only to the extent they are not subject to a split agreement(s); (c) Establishing a procedure whereby each respondent shall have the right to make elections; (d) Providing that any respondent who does not make a timely election shall be deemed to have leased or assigned his coalbed methane gas interests to the applicant at a rate to be established by the Board; (e) Designating CNX Gas Company LLC as Unit Operator; (f) Making any necessary provisions for the escrow of funds; (g) Granting such other relief as is merited by the evidence and is just and equitable, whether or not such relief has been specifically requested herein.

4. Legal Authority: Va. Code Ann. §45-1-361.1 et seq. specifically including without limitation by reason of enumeration, §§ 45-1-361.1B, 45-1-361.14 B, 45-1-361.15 A, B, C, 45-1-361.16 A, B, 45-1-361.17 A, 45-1-361.18 A, 45-1-361.19 A, 45-1-361.20 A, 45-1-361.21 A, 45-1-361.22 A, 45-1-361.23 A, 45-1-361.24 A, 45-1-361.25 A, 45-1-361.26 A, 45-1-361.27 A, 45-1-361.28 A, 45-1-361.29 A, 45-1-361.30 A, 45-1-361.31 A, 45-1-361.32 A, 45-1-361.33 A, 45-1-361.34 A, 45-1-361.35 A, 45-1-361.36 A, 45-1-361.37 A, 45-1-361.38 A, 45-1-361.39 A, 45-1-361.40 A, 45-1-361.41 A, 45-1-361.42 A, 45-1-361.43 A, 45-1-361.44 A, 45-1-361.45 A, 45-1-361.46 A, 45-1-361.47 A, 45-1-361.48 A, 45-1-361.49 A, 45-1-361.50 A, 45-1-361.51 A, 45-1-361.52 A, 45-1-361.53 A, 45-1-361.54 A, 45-1-361.55 A, 45-1-361.56 A, 45-1-361.57 A, 45-1-361.58 A, 45-1-361.59 A, 45-1-361.60 A, 45-1-361.61 A, 45-1-361.62 A, 45-1-361.63 A, 45-1-361.64 A, 45-1-361.65 A, 45-1-361.66 A, 45-1-361.67 A, 45-1-361.68 A, 45-1-361.69 A, 45-1-361.70 A, 45-1-361.71 A, 45-1-361.72 A, 45-1-361.73 A, 45-1-361.74 A, 45-1-361.75 A, 45-1-361.76 A, 45-1-361.77 A, 45-1-361.78 A, 45-1-361.79 A, 45-1-361.80 A, 45-1-361.81 A, 45-1-361.82 A, 45-1-361.83 A, 45-1-361.84 A, 45-1-361.85 A, 45-1-361.86 A, 45-1-361.87 A, 45-1-361.88 A, 45-1-361.89 A, 45-1-361.90 A, 45-1-361.91 A, 45-1-361.92 A, 45-1-361.93 A, 45-1-361.94 A, 45-1-361.95 A, 45-1-361.96 A, 45-1-361.97 A, 45-1-361.98 A, 45-1-361.99 A, 45-1-361.100 A, 45-1-361.101 A, 45-1-361.102 A, 45-1-361.103 A, 45-1-361.104 A, 45-1-361.105 A, 45-1-361.106 A, 45-1-361.107 A, 45-1-361.108 A, 45-1-361.109 A, 45-1-361.110 A, 45-1-361.111 A, 45-1-361.112 A, 45-1-361.113 A, 45-1-361.114 A, 45-1-361.115 A, 45-1-361.116 A, 45-1-361.117 A, 45-1-361.118 A, 45-1-361.119 A, 45-1-361.120 A, 45-1-361.121 A, 45-1-361.122 A, 45-1-361.123 A, 45-1-361.124 A, 45-1-361.125 A, 45-1-361.126 A, 45-1-361.127 A, 45-1-361.128 A, 45-1-361.129 A, 45-1-361.130 A, 45-1-361.131 A, 45-1-361.132 A, 45-1-361.133 A, 45-1-361.134 A, 45-1-361.135 A, 45-1-361.136 A, 45-1-361.137 A, 45-1-361.138 A, 45-1-361.139 A, 45-1-361.140 A, 45-1-361.141 A, 45-1-361.142 A, 45-1-361.143 A, 45-1-361.144 A, 45-1-361.145 A, 45-1-361.146 A, 45-1-361.147 A, 45-1-361.148 A, 45-1-361.149 A, 45-1-361.150 A, 45-1-361.151 A, 45-1-361.152 A, 45-1-361.153 A, 45-1-361.154 A, 45-1-361.155 A, 45-1-361.156 A, 45-1-361.157 A, 45-1-361.158 A, 45-1-361.159 A, 45-1-361.160 A, 45-1-361.161 A, 45-1-361.162 A, 45-1-361.163 A, 45-1-361.164 A, 45-1-361.165 A, 45-1-361.166 A, 45-1-361.167 A, 45-1-361.168 A, 45-1-361.169 A, 45-1-361.170 A, 45-1-361.171 A, 45-1-361.172 A, 45-1-361.173 A, 45-1-361.174 A, 45-1-361.175 A, 45-1-361.176 A, 45-1-361.177 A, 45-1-361.178 A, 45-1-361.179 A, 45-1-361.180 A, 45-1-361.181 A, 45-1-361.182 A, 45-1-361.183 A, 45-1-361.184 A, 45-1-361.185 A, 45-1-361.186 A, 45-1-361.187 A, 45-1-361.188 A, 45-1-361.189 A, 45-1-361.190 A, 45-1-361.191 A, 45-1-361.192 A, 45-1-361.193 A, 45-1-361.194 A, 45-1-361.195 A, 45-1-361.196 A, 45-1-361.197 A, 45-1-361.198 A, 45-1-361.199 A, 45-1-361.200 A, 45-1-361.201 A, 45-1-361.202 A, 45-1-361.203 A, 45-1-361.204 A, 45-1-361.205 A, 45-1-361.206 A, 45-1-361.207 A, 45-1-361.208 A, 45-1-361.209 A, 45-1-361.210 A, 45-1-361.211 A, 45-1-361.212 A, 45-1-361.213 A, 45-1-361.214 A, 45-1-361.215 A, 45-1-361.216 A, 45-1-361.217 A, 45-1-361.218 A, 45-1-361.219 A, 45-1-361.220 A, 45-1-361.221 A, 45-1-361.222 A, 45-1-361.223 A, 45-1-361.224 A, 45-1-361.225 A, 45-1-361.226 A, 45-1-361.227 A, 45-1-361.228 A, 45-1-361.229 A, 45-1-361.230 A, 45-1-361.231 A, 45-1-361.232 A, 45-1-361.233 A, 45-1-361.234 A, 45-1-361.235 A, 45-1-361.236 A, 45-1-361.237 A, 45-1-361.238 A, 45-1-361.239 A, 45-1-361.240 A, 45-1-361.241 A, 45-1-361.242 A, 45-1-361.243 A, 45-1-361.244 A, 45-1-361.245 A, 45-1-361.246 A, 45-1-361.247 A, 45-1-361.248 A, 45-1-361.249 A, 45-1-361.250 A, 45-1-361.251 A, 45-1-361.252 A, 45-1-361.253 A, 45-1-361.254 A, 45-1-361.255 A, 45-1-361.256 A, 45-1-361.257 A, 45-1-361.258 A, 45-1-361.259 A, 45-1-361.260 A, 45-1-361.261 A, 45-1-361.262 A, 45-1-361.263 A, 45-1-361.264 A, 45-1-361.265 A, 45-1-361.266 A, 45-1-361.267 A, 45-1-361.268 A, 45-1-361.269 A, 45-1-361.270 A, 45-1-361.271 A, 45-1-361.272 A, 45-1-361.273 A, 45-1-361.274 A, 45-1-361.275 A, 45-1-361.276 A, 45-1-361.277 A, 45-1-361.278 A, 45-1-361.279 A, 45-1-361.280 A, 45-1-361.281 A, 45-1-361.282 A, 45-1-361.283 A, 45-1-361.284 A, 45-1-361.285 A, 45-1-361.286 A, 45-1-361.287 A, 45-1-361.288 A, 45-1-361.289 A, 45-1-361.290 A, 45-1-361.291 A, 45-1-361.292 A, 45-1-361.293 A, 45-1-361.294 A, 45-1-361.295 A, 45-1-361.296 A, 45-1-361.297 A, 45-1-361.298 A, 45-1-361.299 A, 45-1-361.300 A, 45-1-361.301 A, 45-1-361.302 A, 45-1-361.303 A, 45-1-361.304 A, 45-1-361.305 A, 45-1-361.306 A, 45-1-361.307 A, 45-1-361.308 A, 45-1-361.309 A, 45-1-361.310 A, 45-1-361.311 A, 45-1-361.312 A, 45-1-361.313 A, 45-1-361.314 A, 45-1-361.315 A, 45-1-361.316 A, 45-1-361.317 A, 45-1-361.318 A, 45-1-361.319 A, 45-1-361.320 A, 45-1-361.321 A, 45-1-361.322 A, 45-1-361.323 A, 45-1-361.324 A, 45-1-361.325 A, 45-1-361.326 A, 45-1-361.327 A, 45-1-361.328 A, 45-1-361.329 A, 45-1-361.330 A, 45-1-361.331 A, 45-1-361.332 A, 45-1-361.333 A, 45-1-361.334 A, 45-1-361.335 A, 45-1-361.336 A, 45-1-361.337 A, 45-1-361.338 A, 45-1-361.339 A, 45-1-361.340 A, 45-1-361.341 A, 45-1-361.342 A, 45-1-361.343 A, 45-1-361.344 A, 45-1-361.345 A, 45-1-361.346 A, 45-1-361.347 A, 45-1-361.348 A, 45-1-361.349 A, 45-1-361.350 A, 45-1-361.351 A, 45-1-361.352 A, 45-1-361.353 A, 45-1-361.354 A, 45-1-361.355 A, 45-1-361.356 A, 45-1-361.357 A, 45-1-361.358 A, 45-1-361.359 A, 45-1-361.360 A, 45-1-361.361 A, 45-1-361.362 A, 45-1-361.363 A, 45-1-361.364 A, 45-1-361.365 A, 45-1-361.366 A, 45-1-361.367 A, 45-1-361.368 A, 45-1-361.369 A, 45-1-361.370 A, 45-1-361.371 A, 45-1-361.372 A, 45-1-361.373 A, 45-1-361.374 A, 45-1-361.375 A, 45-1-361.376 A, 45-1-361.377 A, 45-1-361.378 A, 45-1-361.379 A, 45-1-361.380 A, 45-1-361.381 A, 45-1-361.382 A, 45-1-361.383 A, 45-1-361.384 A, 45-1-361.385 A, 45-1-361.386 A, 45-1-361.387 A, 45-1-361.388 A, 45-1-361.389 A, 45-1-361.390 A, 45-1-361.391 A, 45-1-361.392 A, 45-1-361.393 A, 45-1-361.394 A, 45-1-361.395 A, 45-1-361.396 A, 45-1-361.397 A, 45-1-361.398 A, 45-1-361.399 A, 45-1-361.400 A, 45-1-361.401 A, 45-1-361.402 A, 45-1-361.403 A, 45-1-361.404 A, 45-1-361.405 A, 45-1-361.406 A, 45-1-361.407 A, 45-1-361.408 A, 45-1-361.409 A, 45-1-361.410 A, 45-1-361.411 A, 45-1-361.412 A, 45-1-361.413 A, 45-1-361.414 A, 45-1-361.415 A, 45-1-361.416 A, 45-1-361.417 A, 45-1-361.418 A, 45-1-361.419 A, 45-1-361.420 A, 45-1-361.421 A, 45-1-361.422 A, 45-1-361.423 A, 45-1-361.424 A, 45-1-361.425 A, 45-1-361.426 A, 45-1-361.427 A, 45-1-361.428 A, 45-1-361.429 A, 45-1-361.430 A, 45-1-361.431 A, 45-1-361.432 A, 45-1-361.433 A, 45-1-361.434 A, 45-1-361.435 A, 45-1-361.436 A, 45-1-361.437 A, 45-1-361.438 A, 45-1-361.439 A, 45-1-361.440 A, 45-1-361.441 A, 45-1-361.442 A, 45-1-361.443 A, 45-1-361.444 A, 45-1-361.445 A, 45-1-361.446 A, 45-1-361.447 A, 45-1-361.448 A, 45-1-361.449 A, 45-1-361.450 A, 45-1-361.451 A, 45-1-361.452 A, 45-1-361.453 A, 45-1-361.454 A, 45-1-361.455 A, 45-1-361.456 A, 45-1-361.457 A, 45-1-361.458 A, 45-1-361.459 A, 45-1-361.460 A, 45-1-361.461 A, 45-1-361.462 A, 45-1-361.463 A, 45-1-361.464 A, 45-1-361.465 A, 45-1-361.466 A, 45-1-361.467 A, 45-1-361.468 A, 45-1-361.469 A, 45-1-361.470 A, 45-1-361.471 A, 45-1-361.472 A, 45-1-361.473 A, 45-1-361.474 A, 45-1-361.475 A, 45-1-361.476 A, 45-1-361.477 A, 45-1-361.478 A, 45-1-361.479 A, 45-1-361.480 A, 45-1-361.481 A, 45-1-361.482 A, 45-1-361.483 A, 45-1-361.484 A, 45-1-361.485 A, 45-1-361.486 A, 45-1-361.487 A, 45-1-361.488 A, 45-1-361.489 A, 45-1-361.490 A, 45-1-361.491 A, 45-1-361.492 A, 45-1-361.493 A, 45-1-361.494 A, 45-1-361.495 A, 45-1-361.496 A, 45-1-361.497 A, 45-1-361.498 A, 45-1-361.499 A, 45-1-361.500 A, 45-1-361.501 A, 45-1-361.502 A, 45-1-361.503 A, 45-1-361.504 A, 45-1-361.505 A, 45-1-361.506 A, 45-1-361.507 A, 45-1-361.508 A, 45-1-361.509 A, 45-1-361.510 A, 45-1-361.511 A, 45-1-361.512 A, 45-1-361.513 A, 45-1-361.514 A, 45-1-361.515 A, 45-1-361.516 A, 45-1-361.517 A, 45-1-361.518 A, 45-1-361.519 A, 45-1-361.520 A, 45-1-361.521 A, 45-1-361.522 A, 45-1-361.523 A, 45-1-361.524 A, 45-1-361.525 A, 45-1-361.526 A, 45-1-361.527 A, 45-1-361.528 A, 45-1-361.529 A, 45-1-361.530 A, 45-1-361.531 A, 45-1-361.532 A, 45-1-361.533 A, 45-1-361.534 A, 45-1-361.535 A, 45-1-361.536 A, 45-1-361.537 A, 45-1-361.538 A, 45-1-361.539 A, 45-1-361.540 A, 45-1-361.541 A, 45-1-361.542 A, 45-1-361.543 A, 45-1-361.544 A, 45-1-361.545 A, 45-1-361.546 A, 45-1-361.547 A, 45-1-361.548 A, 45-1-361.549 A, 45-1-361.550 A, 45-1-361.551 A, 45-1-361.552 A, 45-1-361.553 A, 45-1-361.554 A, 45-1-361.555 A, 45-1-361.556 A, 45-1-361.557 A, 45-1-361.558 A, 45-1-361.559 A, 45-1-361.560 A, 45-1-361.561 A, 45-1-361.562 A, 45-1-361.563 A, 45-1-361.564 A, 45-1-361.565 A, 45-1-361.566 A, 45-1-361.567 A, 45-1-361.568 A, 45-1-361.569 A, 45-1-361.570 A, 45-1-361.571 A, 45-1-361.572 A, 45-1-361.573 A, 45-1-361.574 A, 45-1-361.575 A, 45-1-361.576 A, 45-1-361.577 A, 45-1-361.578 A, 45-1-361.579 A, 45-1-361.580 A, 45-1-361.581 A, 45-1-361.582 A, 45-1-361.583 A, 45-1-361.584 A, 45-1-361.585 A, 45-1-361.586 A, 45-1-361.587 A, 45-1-361.588 A, 45-1-361.589 A, 45-1-361.590 A, 45-1-361.591 A, 45-1-361.592 A, 45-1-361.593 A, 45-1-361.594 A, 45-1-361.595 A, 45-1-361.596 A, 45-1-361.597 A, 45-1-361.598 A, 45-1-361.599 A, 45-1-361.600 A, 45-1-361.601 A, 45-1-361.602 A, 45-1-361.603 A, 45-1-361.604 A, 45-1-361.605 A, 45-1-361.606 A, 45-1-361.607 A, 45-1-361.608 A, 45-1-361.609 A, 45-1-361.610 A, 45-1-361.611 A, 45-1-361.612 A, 45-1-361.613 A, 45-1-361.614 A, 45-1-361.615 A, 45-1-361.616 A, 45-1-361.617 A, 45-1-361.618 A, 45-1-361.619 A, 45-1-361.620 A, 45-1-361.621 A, 45-1-361.622 A, 45-1-361.623 A, 45-1-361.624 A, 45-1-361.625 A, 45-1-361.626 A, 45-1-361.627 A, 45-1-361.628 A, 45-1-361.629 A, 45-1-361.630 A, 45-1-361.631 A, 45-1-361.632 A, 45-1-361.633 A, 45-1-361.634 A, 45-1-361.635 A, 45-1-361.636 A, 45-1-361.637 A, 45-1-361.638 A, 45-1-361.639 A, 45-1-361.640 A, 45-1-361.641 A, 45-1-361.642 A, 45-1-361.643 A, 45-1-361.644 A, 45-1-361.645 A, 45-1-361.646 A, 45-1-361.647 A, 45-1-361.648 A, 45-1-361.649 A, 45-1-361.650 A, 45-1-361.651 A, 45-1-361.652 A, 45-1-361.653 A, 45-1-361.654 A, 45-1-361.655 A, 45-1-361.656 A, 45-1-361.657 A, 45-1-361.658 A, 45-1-361.659 A, 45-1-361.660 A, 45-1-361.661 A, 45-1-361.662 A, 45-1-361.663 A, 45-1-361.664 A, 45-1-361.665 A, 45-1-361.666 A, 45-1-361.667 A, 45-1-361.668 A, 45-1-361.669 A, 45-1-361.670 A, 45-1-361.671 A, 45-1-361.672 A, 45-1-361.673 A, 45-1-361.674 A, 45-1-361.675 A, 45-1-361.676 A, 45-1-361.677 A, 45-1-361.678 A, 45-1-361.679 A, 45-1-361.680 A, 45-1-361.681 A, 45-1-361.682 A, 45-1-361.683 A, 45-1-361.684 A, 45-1-

CERTIFICATION OF NOTICE
CNX Gas Company LLC

Unit AY-123
VGOB 06-0117-1559-01
Repooling

LAST NAME	FIRST NAME	MAILED	RECEIPT #		RECEIVED	
AAA Rentals & Storage LLC		2/13/15	7014212000020879	4311	2/17/15	1
Albert	Alice	2/13/15	7014212000020879	4328	2/17/15	2
Altizer	Tina Beth	2/13/15	7014212000020879	4335	2/18/15	3
Ball	Nancy Carol	2/13/15	7014212000020879	4342	2/25/15	4
Barrett	Linda Sue Lawson	2/13/15	7014212000020879	4359	2/17/15	5
Bartin	Earlene (Graham)	2/13/15	7014212000020879	4366	2/19/15	6
Barton	Shelby Jean	2/13/15	7014212000020879	4373	2/19/15	7
Bennett	Connie L	2/13/15	7014212000020879	4380	2/18/15	8
Briggs	Lois	2/13/15	7014212000020879	4397	2/17/15	9
Childress	Emma	2/13/15	7014212000020879	4403	2/17/15	10
Childress	Jeffery Wayne	2/13/15	7014212000020879	4410	2/19/15	11
Childress	Judy R	2/13/15	7014212000020879	4427	2/17/15	12
Childress	Ralph	2/13/15	7014212000020879	4434	2/19/15	13
Christian	James Michael	2/13/15	7014212000020879	4441	unclaimed	14
Christian	Neely William	2/13/15	7014212000020879	4458	3/2/15	15
Eichelberger	John Preston	2/13/15	7014212000020879	4465	2/27/15	16
Elkins	Roma Gayle	2/13/15	7014212000020879	4472	2/17/15	17
Ferebee	Oma Jane Keen	2/13/15	7014212000020879	4489	2/18/15	18
Flinchem	Carolyn Vance	2/13/15	7014212000020879	4496	2/26/15	19
Fooce	Debra	2/13/15	7014212000020879	4502	2/17/15	20
Gasquet	Tonia Owens	2/13/15	7014212000020879	4519	2/23/15	21
George	Richard D	2/13/15	7014212000020879	4526	2/17/15	22
Guill	Linda	2/13/15	7014212000020879	4533	2/18/15	23
Hardin-LeCroy	Kimberly	2/13/15	7014212000020879	4540	2/18/15	24
Harsh	Dolly	2/13/15	7014212000020879	4557	2/17/15	25
Harsh	Glenda Kathy	2/13/15	7014212000020879	4564	2/19/15	26
Henry	Molly Beth	2/13/15	7014212000020879	4571	2/18/15	27
Hickle	Rebecca	2/13/15	7014212000020879	4588	2/19/15	28
Hill	Jacqueline	2/13/15	7014212000020879	4595	2/18/15	29
Hubbard	Geraldine (Dallas)	2/13/15	7014212000020879	4601	unclaimed	30
Hyatt	Victoria Lynn	2/13/15	7014212000020879	4618	2/19/15	31
Jackson	Grover J	2/13/15	7014212000020879	4625	vacant	32
Jackson	Linda Sharon	2/13/15	7014212000020879	4632	unclaimed	33
Jackson	Rita Carol	2/13/15	7014212000020879	4649	3/2/15	34
Jarrett	Joyce C.	2/13/15	7014212000020879	4656	notice left	35
Jester	Mildred	2/13/15	7014212000020879	4663	notice left	36
Jones	Elizabeth R. Whited	2/13/15	7014212000020879	4670	notice left	37
Keen	Alfred Lee	2/13/15	7014212000020879	4687	2/18/15	38
Keen	Carrie Dell	2/13/15	7014212000020879	4694	2/18/15	39
Keen	Chester Wiley	2/13/15	7014212000020879	4700	2/24/15	40
Keen	Daniel L	2/13/15	7014212000020879	4717	2/20/15	41
Keen	David Wylie	2/13/15	7014212000020879	4724	refused	42
Keen	Debra G	2/13/15	7014212000020879	4731	unclaimed	43
Keen	Donny Sherman	2/13/15	7014212000020879	4748	3/2/15	44
Keen	Howell Preston	2/13/15	7014212000020879	4755	unclaimed	45
Keen	John B	2/13/15	7014212000020879	4762	2/23/15	46
Keen	Linda	2/13/15	7014212000020879	4779	2/19/15	47
Keen	Oris Thomas	2/13/15	7014212000020879	4786	2/17/15	48
Keen	Parson Junior	2/13/15	7014212000020879	4793	2/24/15	49
Keen	Robert Elden	2/13/15	7014212000020879	4809	3/2/15	50
Keen	Stanley E	2/13/15	7014212000020879	4816	2/20/15	51
Keen	Thomas Dean	2/13/15	7014212000020879	4823	2/26/15	52

CERTIFICATION OF NOTICE
CNX Gas Company LLC

Unit AY-123
VGOB 06-0117-1559-01
Repooling

LAST NAME	FIRST NAME	MAILED	RECEIPT #		RECEIVED	
Keen	Vernie Lewis	2/13/15	7014212000020879	4830	2/17/15	53
Keene	Harley	2/13/15	7014212000020879	4847	2/18/15	54
Keene	James	2/13/15	7014212000020879	4854	2/18/15	55
Keene	Mitchell	2/13/15	7014212000020879	4861	unclaimed	56
Keene	Ronald	2/13/15	7014212000020879	4878	2/18/15	57
Larkins	Lori	2/13/15	7014212000020879	4885	2/19/15	58
Lawson	Arthur Larry	2/13/15	7014212000020879	4892	returned	59
Lawson	Charlie F	2/13/15	7014212000020879	4908	2/23/15	60
Lawson	Dennis Wayne	2/13/15	7014212000020879	4915	2/23/15	61
Lawson	Donna Elaine	2/13/15	7014212000020879	4922	2/20/15	62
Lawson	John C	2/13/15	7014212000020879	4939	returned	63
Lawson	Keith Alvin	2/13/15	7014212000020879	4946	2/20/15	64
Lawson	Kimberly	2/13/15	7014212000020879	4953	2/23/15	65
Lawson	Leeomia	2/13/15	7014212000020879	4960	2/26/15	66
Lawson	Melissa R	2/13/15	7014212000020879	4977	2/20/15	67
Lawson	Randall Lee	2/13/15	7014212000020879	4984	2/17/15	68
Lawson	Wanda Carol	2/13/15	7014212000020879	4991	2/20/15	69
Lawson, Jr	Cecil C.	2/13/15	7014212000020879	5004	2/18/15	70
Lewis	Christy	2/13/15	7014212000020879	7510	2/18/15	71
Lofton	Sheila Gail Slate	2/13/15	7014287000015546	4464	unclaimed	72
Long	Warren K	2/13/15	7014287000015546	6840	2/19/15	73
Martin	Sherry Owens	2/13/15	7014287000015546	6857	2/18/15	74
McKinney	Norma Judy	2/13/15	7014287000015546	6864	2/17/15	75
Miller	Gladys Irene	2/13/15	7014287000015546	6871	2/25/15	76
Miller	Jean	2/13/15	7014287000015546	6888	2/23/15	77
Miller	Jessie	2/13/15	7014287000015546	6895	unclaimed	78
Miller	Linda	2/13/15	7014287000015546	6901	2/20/15	79
Miller, III, et ux	Kenneth C.	2/13/15	7014287000015546	6925	unclaimed	80
Myers	Alan	2/13/15	7014287000015546	6932	returned	81
Myers	Donald	2/13/15	7014287000015546	6949	2/20/15	82
Myers	Vicki	2/13/15	7014287000015546	6956	2/19/15	83
Nicodemus	Dora Ellen	2/13/15	7014287000015546	6963	unclaimed	84
Owens	Alice Webb	2/13/15	7014287000015546	6970	3/5/15	85
Owens	Darlene	2/13/15	7014287000015546	6987	2/19/15	86
Owens	Ellen May	2/13/15	7014287000015546	6994	2/25/15	87
Owens	Floyd G	2/13/15	7014287000015546	7007	2/17/15	88
Owens	Herman Albert	2/13/15	7014287000015546	7014	Bad Address	89
Owens	Keith	2/13/15	7014287000015546	7021	2/17/15	90
Owens	Kelley	2/13/15	7014287000015546	7038	unclaimed	91
Owens c/o Kristie L. Alvarez, POA	Darlene (Vergial)	2/13/15	7014287000015546	7045	2/19/15	92
Pack	Angela Owens	2/13/15	7014287000015546	7052	returned	93
Powers	Sandra Owens	2/13/15	7014287000015546	7069	2/17/15	94
Ray	Eunice Beatrice	2/13/15	7014287000015546	7076	2/19/15	95
Richardson	Joann	2/13/15	7014287000015546	7083	2/24/15	96
Ringstaff	Truedale	2/13/15	7014287000015546	7090	unclaimed	97
Robinson	Steven W	2/13/15	7014287000015546	7106	2/23/15	98
Roten	Ralph	2/13/15	7014287000015546	7113	2/19/15	99
Russell	Sheila Mae	2/13/15	7014287000015546	7120	2/23/15	100
Slate	Jackie Dale	2/13/15	7014287000015546	7137	2/18/15	101
Slate	Jeffery Wayne	2/13/15	7014287000015546	7144	2/20/15	102
Slate, Jr	Raymond	2/13/15	7014287000015546	7151	unclaimed	103
Smith	Oma	2/13/15	7014287000015546	7168	2/18/15	104

CERTIFICATION OF NOTICE
CNX Gas Company LLC

Unit AY-123
VGOB 06-0117-1559-01
Repooling

LAST NAME	FIRST NAME	MAILED	RECEIPT #		RECEIVED	
Smith	Valerie Ann	2/13/15	7014287000015546	7175	2/17/15	105
Southard	Sherry Owens	2/13/15	7014287000015546	7182	2/17/15	106
Spires	Carla	2/13/15	7014287000015546	7199	2/19/15	107
Spiva	Michael K	2/13/15	7014287000015546	7205	2/19/15	108
Stallard	Nell Fern	2/13/15	7014287000015546	7212	unclaimed	109
Street	Francis Gaynell	2/13/15	7014287000015546	7229	2/20/15	110
Swords Creek Land Partnership		2/13/15	7014287000015546	7236	2/20/15	111
Tankersley	Sarah Boyd	2/13/15	7014287000015546	7243	2/17/15	112
Terpening	Charidy Eve	2/13/15	7014287000015546	7250	2/17/15	113
Thomas	Angela	2/13/15	7014287000015546	7267	2/20/15	114
Tibbs	Sue C.	2/13/15	7014287000015546	7274	2/14/15	115
Toner	Freda LeAnn Whited	2/13/15	7014287000015546	7281	returned	116
Tucker	Daniel Ray	2/13/15	7014287000015546	7298	unclaimed	117
Vance	Danny	2/13/15	7014287000015546	7304	2/25/15	118
Vance	Dorothy	2/13/15	7014287000015546	7311	2/25/15	119
Vance	Harvey	2/13/15	7014287000015546	7328	2/18/15	120
Vance	Kenneth	2/13/15	7014287000015546	7335	2/17/15	121
Vance	Leslie	2/13/15	7014287000015546	7342	2/24/15	122
Vance	Lorraine	2/13/15	7014287000015546	7359	unclaimed	123
Vance	Nella	2/13/15	7014287000015546	7366	2/17/15	124
Vance	Trevert	2/13/15	7014287000015546	7373	unclaimed	125
Vandyke	Ella Mae	2/13/15	7014287000015546	7380	2/17/15	126
VDOT		2/13/15	7014287000015546	7397	2/18/15	127
Ward	Jessie Mildred	2/13/15	7014287000015546	7403	unclaimed	128
Westbrook	Lisa Owens	2/13/15	7014287000015546	7410	2/19/15	129
Whited	Charlie Felix	2/13/15	7014287000015546	7427	2/19/15	130
Whited	Donna Kay	2/13/15	7014287000015546	7434	2/17/15	131
Whited	Garland David	2/13/15	7014287000015546	7441	forwarded	132
Whited	Harry	2/13/15	7014287000015546	7458	2/17/15	133
Whited	John Henry	2/13/15	7014287000015546	7465	unclaimed	134
Whited	Nannie Vee	2/13/15	7014287000015546	7472	2/17/15	135
Whited, Jr.	Kile Delinger	2/13/15	7014287000015546	7489	unclaimed	136
Whittington	Donna Elaine	2/13/15	7014287000015546	7496	2/23/15	137
Withrow	Sylvia Loretta	2/13/15	7014287000015546	7502	3/4/15	138
Arrington	Shirley Ellen		**Bad Address**			
Childress, Jr	Ernest		**Bad Address**			
Cox Heirs	Cleo		**Heirs/Address Unknown**			
Harris	Barbara Jean		**Address Unknown**			
Holcomb	Barbara Ellen		**Address Unknown**			
Keen	Wilma Doretta		**Bad Address**			
Meadows	Jerome V		**Address Unknown**			
Meadows Heirs	Betty Lou		**Heirs listed**			
Miller Heirs	Arvil C		**Heirs listed**			
Owens	Barbara Ellen		**Address Unknown**			
Owens Heirs	Floyd		**Heirs listed**			
Owens Heirs	Howard		**Heirs listed**			
Owens Heirs	Jerry		**Heir listed**			
Roten Heirs	Annis		**Heirs listed**			
Sykes	Melinda Mayzell		**Address Unknown**			
Vance	Ershell		**Address Unknown**			
Whited	Julia		**Address Unknown**			
Whited	Kelly		**Address Unknown**			

CERTIFICATION OF NOTICE
CNX Gas Company LLC

Unit AY-123
VGOB 06-0117-1559-01
Repooling

LAST NAME	FIRST NAME	MAILED	RECEIPT #	RECEIVED
Whited	Mack Arthur		**Address Unknown**	
Whited	Scott		**Address Unknown**	
Whited	Tracy		**Address Unknown**	
Whited Heirs	Glen Samuel		**Heirs listed**	
Wymer	Bonnie Sue		**Address Unknown**	

<p>SENDER: COMPLETE THIS SECTION</p> <ul style="list-style-type: none"> Complete items 1, 2, and 3. Also complete item 4 if Restricted Delivery is desired. Print your name and address on the reverse so that we can return the card to you. Attach this card to the back of the mailpiece, or on the front if space permits. <p>1. Article Addressed to:</p> <p>AAA Rentals & Storage LLC 2655 Front St. Richlands VA 24641</p>	<p>COMPLETE THIS SECTION ON DELIVERY</p> <p>A. Signature <input checked="" type="checkbox"/> Agent <input type="checkbox"/> Address <input type="checkbox"/> <i>Deirdre C. Barrett</i></p> <p>B. Received by (Printed Name) <input type="checkbox"/> C. Date of Delivery <input type="checkbox"/> <i>Deirdre C. Barrett</i></p> <p>D. Is delivery address different from item 1? <input type="checkbox"/> Yes <input type="checkbox"/> No If YES, enter delivery address below:</p> <p>3. Service Type <input checked="" type="checkbox"/> Certified Mail® <input type="checkbox"/> Priority Mail Express™ <input type="checkbox"/> Registered <input type="checkbox"/> Return Receipt for Merchandise <input type="checkbox"/> Insured Mail <input type="checkbox"/> Collect on Delivery</p> <p>4. Restricted Delivery? (Extra Fee) <input type="checkbox"/> Yes</p>	<p>SENDER: COMPLETE THIS SECTION</p> <ul style="list-style-type: none"> Complete items 1, 2, and 3. Also complete item 4 if Restricted Delivery is desired. Print your name and address on the reverse so that we can return the card to you. Attach this card to the back of the mailpiece, or on the front if space permits. <p>1. Article Addressed to:</p> <p>Linda Sue Barrett 1002 GIVENS RD CHATTANOOGA TN 37421-4316</p>	<p>COMPLETE THIS SECTION ON DELIVERY</p> <p>A. Signature <input checked="" type="checkbox"/> Agent <input type="checkbox"/> Address <input type="checkbox"/> <i>Linda Sue Barrett</i></p> <p>B. Received by (Printed Name) <input type="checkbox"/> C. Date of Delivery <input type="checkbox"/> <i>Linda Sue Barrett</i> 2-19-13</p> <p>D. Is delivery address different from item 1? <input type="checkbox"/> Yes <input type="checkbox"/> No If YES, enter delivery address below:</p> <p>3. Service Type <input checked="" type="checkbox"/> Certified Mail® <input type="checkbox"/> Priority Mail Express™ <input type="checkbox"/> Registered <input type="checkbox"/> Return Receipt for Merchandise <input type="checkbox"/> Insured Mail <input type="checkbox"/> Collect on Delivery</p> <p>4. Restricted Delivery? (Extra Fee) <input type="checkbox"/> Yes</p>
<p>2. Article Number (transfer from service label) 7014 2120 0002 0879 4316 AY123FP</p> <p>PS Form 3811, July 2013 Domestic Return Receipt</p>		<p>2. Article Number (transfer from service label) 7014 2120 0002 0879 4359 AY123FP</p> <p>PS Form 3811, July 2013 Domestic Return Receipt</p>	
<p>SENDER: COMPLETE THIS SECTION</p> <ul style="list-style-type: none"> Complete items 1, 2, and 3. Also complete item 4 if Restricted Delivery is desired. Print your name and address on the reverse so that we can return the card to you. Attach this card to the back of the mailpiece, or on the front if space permits. <p>1. Article Addressed to:</p> <p>Alice Albert 152 WESTFIELD DR ROCKINGHAM NC 28379-8800</p>	<p>COMPLETE THIS SECTION ON DELIVERY</p> <p>A. Signature <input checked="" type="checkbox"/> Agent <input type="checkbox"/> Address <input type="checkbox"/> <i>Alice Albert</i></p> <p>B. Received by (Printed Name) <input type="checkbox"/> C. Date of Delivery <input type="checkbox"/> <i>Alice Albert</i> 2-19-13</p> <p>D. Is delivery address different from item 1? <input type="checkbox"/> Yes <input checked="" type="checkbox"/> No If YES, enter delivery address below:</p> <p>3. Service Type <input checked="" type="checkbox"/> Certified Mail® <input type="checkbox"/> Priority Mail Express™ <input type="checkbox"/> Registered <input type="checkbox"/> Return Receipt for Merchandise <input type="checkbox"/> Insured Mail <input type="checkbox"/> Collect on Delivery</p> <p>4. Restricted Delivery? (Extra Fee) <input type="checkbox"/> Yes</p>	<p>SENDER: COMPLETE THIS SECTION</p> <ul style="list-style-type: none"> Complete items 1, 2, and 3. Also complete item 4 if Restricted Delivery is desired. Print your name and address on the reverse so that we can return the card to you. Attach this card to the back of the mailpiece, or on the front if space permits. <p>1. Article Addressed to:</p> <p>Earlene Barton PO BOX 1888 HONAKER VA 24260-1888</p>	<p>COMPLETE THIS SECTION ON DELIVERY</p> <p>A. Signature <input checked="" type="checkbox"/> Agent <input type="checkbox"/> Address <input type="checkbox"/> <i>Mary Bower</i></p> <p>B. Received by (Printed Name) <input type="checkbox"/> C. Date of Delivery <input type="checkbox"/> <i>Mary Bower</i> 2-19-13</p> <p>D. Is delivery address different from item 1? <input type="checkbox"/> Yes <input type="checkbox"/> No If YES, enter delivery address below:</p> <p>3. Service Type <input checked="" type="checkbox"/> Certified Mail® <input type="checkbox"/> Priority Mail Express™ <input type="checkbox"/> Registered <input type="checkbox"/> Return Receipt for Merchandise <input type="checkbox"/> Insured Mail <input type="checkbox"/> Collect on Delivery</p> <p>4. Restricted Delivery? (Extra Fee) <input type="checkbox"/> Yes</p>
<p>2. Article Number (transfer from service label) 7014 2120 0002 0879 4328 AY123FP</p> <p>PS Form 3811, July 2013 Domestic Return Receipt</p>		<p>2. Article Number (transfer from service label) 7014 2120 0002 0879 4366 AY123FP</p> <p>PS Form 3811, July 2013 Domestic Return Receipt</p>	
<p>SENDER: COMPLETE THIS SECTION</p> <ul style="list-style-type: none"> Complete items 1, 2, and 3. Also complete item 4 if Restricted Delivery is desired. Print your name and address on the reverse so that we can return the card to you. Attach this card to the back of the mailpiece, or on the front if space permits. <p>1. Article Addressed to:</p> <p>Tina Beth Altizer PO Box 718 Tazewell VA 24651-0718</p>	<p>COMPLETE THIS SECTION ON DELIVERY</p> <p>A. Signature <input checked="" type="checkbox"/> Agent <input type="checkbox"/> Address <input type="checkbox"/> <i>Kay Keene</i></p> <p>B. Received by (Printed Name) <input type="checkbox"/> C. Date of Delivery <input type="checkbox"/> <i>Kay Keene</i></p> <p>D. Is delivery address different from item 1? <input type="checkbox"/> Yes <input type="checkbox"/> No If YES, enter delivery address below:</p> <p>3. Service Type <input checked="" type="checkbox"/> Certified Mail® <input type="checkbox"/> Priority Mail Express™ <input type="checkbox"/> Registered <input type="checkbox"/> Return Receipt for Merchandise <input type="checkbox"/> Insured Mail <input type="checkbox"/> Collect on Delivery</p> <p>4. Restricted Delivery? (Extra Fee) <input type="checkbox"/> Yes</p>	<p>SENDER: COMPLETE THIS SECTION</p> <ul style="list-style-type: none"> Complete items 1, 2, and 3. Also complete item 4 if Restricted Delivery is desired. Print your name and address on the reverse so that we can return the card to you. Attach this card to the back of the mailpiece, or on the front if space permits. <p>1. Article Addressed to:</p> <p>Shelby Jean Barton 362 BAILEY CIR TOWNVILLE SC 29689-3804</p>	<p>COMPLETE THIS SECTION ON DELIVERY</p> <p>A. Signature <input checked="" type="checkbox"/> Agent <input type="checkbox"/> Address <input type="checkbox"/> <i>Shelby Jean Barton</i></p> <p>B. Received by (Printed Name) <input type="checkbox"/> C. Date of Delivery <input type="checkbox"/> <i>Shelby Jean Barton</i> 2-19-13</p> <p>D. Is delivery address different from item 1? <input type="checkbox"/> Yes <input type="checkbox"/> No If YES, enter delivery address below:</p> <p>3. Service Type <input checked="" type="checkbox"/> Certified Mail® <input type="checkbox"/> Priority Mail Express™ <input type="checkbox"/> Registered <input type="checkbox"/> Return Receipt for Merchandise <input type="checkbox"/> Insured Mail <input type="checkbox"/> Collect on Delivery</p> <p>4. Restricted Delivery? (Extra Fee) <input type="checkbox"/> Yes</p>
<p>2. Article Number (transfer from service label) 7014 2120 0002 0879 4335 AY123FP</p> <p>PS Form 3811, July 2013 Domestic Return Receipt</p>		<p>2. Article Number (transfer from service label) 7014 2120 0002 0879 4373 AY123FP</p> <p>PS Form 3811, July 2013 Domestic Return Receipt</p>	
<p>SENDER: COMPLETE THIS SECTION</p> <ul style="list-style-type: none"> Complete items 1, 2, and 3. Also complete item 4 if Restricted Delivery is desired. Print your name and address on the reverse so that we can return the card to you. Attach this card to the back of the mailpiece, or on the front if space permits. <p>1. Article Addressed to:</p> <p>Nancy Carol Ball 2161 FORK RIDGE RD RAVEN VA 24639-9443</p>	<p>COMPLETE THIS SECTION ON DELIVERY</p> <p>A. Signature <input checked="" type="checkbox"/> Agent <input type="checkbox"/> Address <input type="checkbox"/> <i>Nancy Carol Ball</i></p> <p>B. Received by (Printed Name) <input type="checkbox"/> C. Date of Delivery <input type="checkbox"/> <i>Nancy Carol Ball</i> 2-18-13</p> <p>D. Is delivery address different from item 1? <input type="checkbox"/> Yes <input type="checkbox"/> No If YES, enter delivery address below:</p> <p>3. Service Type <input checked="" type="checkbox"/> Certified Mail® <input type="checkbox"/> Priority Mail Express™ <input type="checkbox"/> Registered <input type="checkbox"/> Return Receipt for Merchandise <input type="checkbox"/> Insured Mail <input type="checkbox"/> Collect on Delivery</p> <p>4. Restricted Delivery? (Extra Fee) <input type="checkbox"/> Yes</p>	<p>SENDER: COMPLETE THIS SECTION</p> <ul style="list-style-type: none"> Complete items 1, 2, and 3. Also complete item 4 if Restricted Delivery is desired. Print your name and address on the reverse so that we can return the card to you. Attach this card to the back of the mailpiece, or on the front if space permits. <p>1. Article Addressed to:</p> <p>Connie Bennett 3043 Church Rd Urbana OH 43078</p>	<p>COMPLETE THIS SECTION ON DELIVERY</p> <p>A. Signature <input checked="" type="checkbox"/> Agent <input type="checkbox"/> Address <input type="checkbox"/> <i>Connie Bennett</i></p> <p>B. Received by (Printed Name) <input type="checkbox"/> C. Date of Delivery <input type="checkbox"/> <i>Connie Bennett</i> 2-18-13</p> <p>D. Is delivery address different from item 1? <input type="checkbox"/> Yes <input type="checkbox"/> No If YES, enter delivery address below:</p> <p>3. Service Type <input checked="" type="checkbox"/> Certified Mail® <input type="checkbox"/> Priority Mail Express™ <input type="checkbox"/> Registered <input type="checkbox"/> Return Receipt for Merchandise <input type="checkbox"/> Insured Mail <input type="checkbox"/> Collect on Delivery</p> <p>4. Restricted Delivery? (Extra Fee) <input type="checkbox"/> Yes</p>
<p>2. Article Number (transfer from service label) 7014 2120 0002 0879 4342 AY123FP</p> <p>PS Form 3811, July 2013 Domestic Return Receipt</p>		<p>2. Article Number (transfer from service label) 7014 2120 0002 0879 4380 AY123FP</p> <p>PS Form 3811, July 2013 Domestic Return Receipt</p>	

Article Number: 7014 2120 0002 0879 4908
 Domestic Return Receipt: AY103BP

1. Article Number: 7014 2120 0002 0879 4908
 PS Form 3811, July 2013

2. Article Number: 7014 2120 0002 0879 4908
 PS Form 3811, July 2013

3. Service Type: Certified Mail, Priority Mail Express, Registered, Return Receipt for Merchandise, Insured Mail, Collect on Delivery, Yes, No

4. Restricted Delivery? (Enter Fee) Yes, No

5. Signature: Signature, Agent, Addressee
 Received by: *Kevin Lawson*
 Date of Delivery: *7/15/13*

6. Is delivery address different from item 1? Yes, No
 If YES, enter delivery address below:

Complete items 1, 2, and 3. Also complete item 4 if Restricted Delivery is desired. Print your name and address on the reverse so that we can return the card to you. Attach this card to the back of the mailpiece, or on the front if space permits.

1. Recipient Name: *Kevin Lawson*
 Address: *1370 Indian Pain Rd*
Pounding Mill VA 24637

2. Article Number: 7014 2120 0002 0879 4908
 PS Form 3811, July 2013

3. Service Type: Certified Mail, Priority Mail Express, Registered, Return Receipt for Merchandise, Insured Mail, Collect on Delivery, Yes, No

4. Restricted Delivery? (Enter Fee) Yes, No

5. Signature: Signature, Agent, Addressee
 Received by: *Kevin Lawson*
 Date of Delivery: *7/15/13*

6. Is delivery address different from item 1? Yes, No
 If YES, enter delivery address below:

Article Number: 7014 2120 0002 0879 4915
 Domestic Return Receipt: AY103BP

1. Article Number: 7014 2120 0002 0879 4915
 PS Form 3811, July 2013

2. Article Number: 7014 2120 0002 0879 4915
 PS Form 3811, July 2013

3. Service Type: Certified Mail, Priority Mail Express, Registered, Return Receipt for Merchandise, Insured Mail, Collect on Delivery, Yes, No

4. Restricted Delivery? (Enter Fee) Yes, No

5. Signature: Signature, Agent, Addressee
 Received by: *Donna Elaine Lawson*
 Date of Delivery: *7/15/13*

6. Is delivery address different from item 1? Yes, No
 If YES, enter delivery address below:

Complete items 1, 2, and 3. Also complete item 4 if Restricted Delivery is desired. Print your name and address on the reverse so that we can return the card to you. Attach this card to the back of the mailpiece, or on the front if space permits.

1. Recipient Name: *Donna Elaine Lawson*
 Address: *151 Kirby Rd*
RAVEN VA 24639-9043

2. Article Number: 7014 2120 0002 0879 4915
 PS Form 3811, July 2013

3. Service Type: Certified Mail, Priority Mail Express, Registered, Return Receipt for Merchandise, Insured Mail, Collect on Delivery, Yes, No

4. Restricted Delivery? (Enter Fee) Yes, No

5. Signature: Signature, Agent, Addressee
 Received by: *Donna Elaine Lawson*
 Date of Delivery: *7/15/13*

6. Is delivery address different from item 1? Yes, No
 If YES, enter delivery address below:

Article Number: 7014 2120 0002 0879 4922
 Domestic Return Receipt: AY103BP

1. Article Number: 7014 2120 0002 0879 4922
 PS Form 3811, July 2013

2. Article Number: 7014 2120 0002 0879 4922
 PS Form 3811, July 2013

3. Service Type: Certified Mail, Priority Mail Express, Registered, Return Receipt for Merchandise, Insured Mail, Collect on Delivery, Yes, No

4. Restricted Delivery? (Enter Fee) Yes, No

5. Signature: Signature, Agent, Addressee
 Received by: *Donna Elaine Lawson*
 Date of Delivery: *7/15/13*

6. Is delivery address different from item 1? Yes, No
 If YES, enter delivery address below:

Complete items 1, 2, and 3. Also complete item 4 if Restricted Delivery is desired. Print your name and address on the reverse so that we can return the card to you. Attach this card to the back of the mailpiece, or on the front if space permits.

1. Recipient Name: *Donna Elaine Lawson*
 Address: *151 Kirby Rd*
RAVEN VA 24639-9043

2. Article Number: 7014 2120 0002 0879 4922
 PS Form 3811, July 2013

3. Service Type: Certified Mail, Priority Mail Express, Registered, Return Receipt for Merchandise, Insured Mail, Collect on Delivery, Yes, No

4. Restricted Delivery? (Enter Fee) Yes, No

5. Signature: Signature, Agent, Addressee
 Received by: *Donna Elaine Lawson*
 Date of Delivery: *7/15/13*

6. Is delivery address different from item 1? Yes, No
 If YES, enter delivery address below:

Article Number: 7014 2120 0002 0879 4911
 Domestic Return Receipt: AY103BP

1. Article Number: 7014 2120 0002 0879 4911
 PS Form 3811, July 2013

2. Article Number: 7014 2120 0002 0879 4911
 PS Form 3811, July 2013

3. Service Type: Certified Mail, Priority Mail Express, Registered, Return Receipt for Merchandise, Insured Mail, Collect on Delivery, Yes, No

4. Restricted Delivery? (Enter Fee) Yes, No

5. Signature: Signature, Agent, Addressee
 Received by: *Kevin Lawson*
 Date of Delivery: *7/15/13*

6. Is delivery address different from item 1? Yes, No
 If YES, enter delivery address below:

Complete items 1, 2, and 3. Also complete item 4 if Restricted Delivery is desired. Print your name and address on the reverse so that we can return the card to you. Attach this card to the back of the mailpiece, or on the front if space permits.

1. Recipient Name: *Kevin Lawson*
 Address: *1370 Indian Pain Rd*
Pounding Mill VA 24637

2. Article Number: 7014 2120 0002 0879 4911
 PS Form 3811, July 2013

3. Service Type: Certified Mail, Priority Mail Express, Registered, Return Receipt for Merchandise, Insured Mail, Collect on Delivery, Yes, No

4. Restricted Delivery? (Enter Fee) Yes, No

5. Signature: Signature, Agent, Addressee
 Received by: *Kevin Lawson*
 Date of Delivery: *7/15/13*

6. Is delivery address different from item 1? Yes, No
 If YES, enter delivery address below:

<p>Complete items 1, 2, and 3. Also complete item 4 if Restricted Delivery is desired. Attach this card to the back of the mailpiece, or on the front if space permits.</p> <p>Article addressed to:</p> <p>Cecil C. Lawson, Jr. 319 TAZEWELL AVE RICHLANDS VA 24661-2254</p>	<p>A. Signature <i>Cecil C. Lawson, Jr.</i></p> <p>B. Received by (Printed Name) Linda Miller</p> <p>C. Date of Delivery 8/18/15</p> <p>D. Is delivery address different from item 1? <input type="checkbox"/> Yes <input type="checkbox"/> No</p> <p>If YES, enter delivery address below:</p>
<p>Article Number 7014 2670 0002 0679 5004</p> <p>Sender from PS Form 3811, July 2013</p>	<p>1. Article Addressed to: Norma Judy McKinney 19477 Johnson Dr Abingdon VA 24211-6801</p> <p>2. Article Number 7014 2670 0001 5546 6814</p> <p>Sender from PS Form 3811, July 2013</p>
<p>Article Number 7014 2670 0002 0679 7520</p> <p>Sender from PS Form 3811, July 2013</p>	<p>1. Article Addressed to: Gladys Irene Miller 2877 Pine Creek Rd Swords Creek VA 24649</p> <p>2. Article Number 7014 2670 0001 5546 6871</p> <p>Sender from PS Form 3811, July 2013</p>
<p>Article Number 7014 2670 0001 5546 6840</p> <p>Sender from PS Form 3811, July 2013</p>	<p>1. Article Addressed to: Jean H Miller 8 VIOLA CIR MIDDLETOWN DE 19708-2411</p> <p>2. Article Number 7014 2670 0001 5546 6888</p> <p>Sender from PS Form 3811, July 2013</p>
<p>Article Number 7014 2670 0001 5546 6857</p> <p>Sender from PS Form 3811, July 2013</p>	<p>1. Article Addressed to: Linda Susan Miller 1160 RESERVE PL DAVENPORT FL 33806</p> <p>2. Article Number 7014 2670 0001 5546 6901</p> <p>Sender from PS Form 3811, July 2013</p>

Article Number: 7014 2870 0001 5546 7199
 From 3811, July 2013
 Domestic Return Receipt

1. Signature: *Carlita Camilla Spires*
 2. Article Number: 7014 2870 0001 5546 7199
 3. Service Type: Certified Mail®
 Registered Mail
 Insured Mail
 Restricted Delivery? (Extra Fee) No

4. Sender's Name and Address:
 Carlita Camilla Spires
 16502 Bridgeview Dr
 Lithia FL 33547

5. Recipient's Name and Address:
 Chandy Eve Terpening
 2437 Fairview Dr
 Gastonia NC 28052

6. Date of Delivery: 7/19/13
 7. YES, enter delivery address below: No

8. Sender's Name and Address:
 Carlita Camilla Spires
 16502 Bridgeview Dr
 Lithia FL 33547

9. Recipient's Name and Address:
 Chandy Eve Terpening
 2437 Fairview Dr
 Gastonia NC 28052

10. Date of Delivery: 7/19/13
 11. YES, enter delivery address below: No

Article Number: 7014 2870 0001 5546 7229
 From 3811, July 2013
 Domestic Return Receipt

1. Signature: *Francis Gayraud Street*
 2. Article Number: 7014 2870 0001 5546 7229
 3. Service Type: Certified Mail®
 Registered Mail
 Insured Mail
 Restricted Delivery? (Extra Fee) No

4. Sender's Name and Address:
 Francis Gayraud Street
 70 BOX 506
 HONAKER VA 24280-0506

5. Recipient's Name and Address:
 Angela M Thomas
 2004 Clear Creek Rd
 Ellijay GA 30536

6. Date of Delivery: 7/20/13
 7. YES, enter delivery address below: No

8. Sender's Name and Address:
 Francis Gayraud Street
 70 BOX 506
 HONAKER VA 24280-0506

9. Recipient's Name and Address:
 Angela M Thomas
 2004 Clear Creek Rd
 Ellijay GA 30536

10. Date of Delivery: 7/20/13
 11. YES, enter delivery address below: No

Article Number: 7014 2870 0001 5546 7250
 From 3811, July 2013
 Domestic Return Receipt

1. Signature: *Francis Gayraud Street*
 2. Article Number: 7014 2870 0001 5546 7250
 3. Service Type: Certified Mail®
 Registered Mail
 Insured Mail
 Restricted Delivery? (Extra Fee) No

4. Sender's Name and Address:
 Francis Gayraud Street
 70 BOX 506
 HONAKER VA 24280-0506

5. Recipient's Name and Address:
 Sue C Tibbs
 534 CARTER HILL RD
 NORTH FAZEWELL VA 24630-9590

6. Date of Delivery: 7/19/13
 7. YES, enter delivery address below: No

8. Sender's Name and Address:
 Francis Gayraud Street
 70 BOX 506
 HONAKER VA 24280-0506

9. Recipient's Name and Address:
 Sue C Tibbs
 534 CARTER HILL RD
 NORTH FAZEWELL VA 24630-9590

10. Date of Delivery: 7/19/13
 11. YES, enter delivery address below: No

Article Number: 7014 2870 0001 5546 7274
 From 3811, July 2013
 Domestic Return Receipt

1. Signature: *Danny Vance*
 2. Article Number: 7014 2870 0001 5546 7274
 3. Service Type: Certified Mail®
 Registered Mail
 Insured Mail
 Restricted Delivery? (Extra Fee) No

4. Sender's Name and Address:
 Danny Vance
 3523 RUTLEDGE RD
 CHARLESTON WV 25311-8118

5. Recipient's Name and Address:
 DANNY VANCE
 3523 RUTLEDGE RD
 CHARLESTON WV 25311-8118

6. Date of Delivery: 7/19/13
 7. YES, enter delivery address below: No

8. Sender's Name and Address:
 Danny Vance
 3523 RUTLEDGE RD
 CHARLESTON WV 25311-8118

9. Recipient's Name and Address:
 DANNY VANCE
 3523 RUTLEDGE RD
 CHARLESTON WV 25311-8118

10. Date of Delivery: 7/19/13
 11. YES, enter delivery address below: No

Article Number: 7014 2870 0001 5546 7304
 From 3811, July 2013
 Domestic Return Receipt

1. Signature: *DANNY VANCE*
 2. Article Number: 7014 2870 0001 5546 7304
 3. Service Type: Certified Mail®
 Registered Mail
 Insured Mail
 Restricted Delivery? (Extra Fee) No

4. Sender's Name and Address:
 DANNY VANCE
 3523 RUTLEDGE RD
 CHARLESTON WV 25311-8118

5. Recipient's Name and Address:
 DANNY VANCE
 3523 RUTLEDGE RD
 CHARLESTON WV 25311-8118

6. Date of Delivery: 7/19/13
 7. YES, enter delivery address below: No

8. Sender's Name and Address:
 DANNY VANCE
 3523 RUTLEDGE RD
 CHARLESTON WV 25311-8118

9. Recipient's Name and Address:
 DANNY VANCE
 3523 RUTLEDGE RD
 CHARLESTON WV 25311-8118

10. Date of Delivery: 7/19/13
 11. YES, enter delivery address below: No

Complete items 1, 2, and 3. Also complete item 4 if Restricted Delivery is desired so that we can return the card to you. Attach this card to the back of the multipiece, or on the front if space permits.

Article Addressed to:
 Donna E. Lawson Whittington
 O Box 467
 ounding Hill VA 24637-2467

A. Signature
 Donna E. Lawson Agent
 Return Receipt for Merchandise
 B. Date of Delivery
 C. Date of Delivery
 D. Is delivery address different from item 1? Yes No
 If YES, enter delivery address below:

Article Number
 7014 2870 0001 5546 7491
 Form 3811, July 2013

3. Service Type
 Certified Mail® Priority Mail Express®
 Registered Mail® Return Receipt for Merchandise
 Insured Mail Collect on Delivery
 Restricted Delivery/ Extra Fee Yes No

Complete items 1, 2, and 3. Also complete item 4 if Restricted Delivery is desired so that we can return the card to you. Attach this card to the back of the multipiece, or on the front if space permits.

Article Addressed to:
 Nannie Vee Whitead
 535 Legg Hollow Rd
 Decatur TN 37322

A. Signature
 Nannie Vee Whitead Agent
 Return Receipt for Merchandise
 B. Date of Delivery
 C. Date of Delivery
 D. Is delivery address different from item 1? Yes No
 If YES, enter delivery address below:

Article Number
 7014 2870 0001 5546 7472
 Form 3811, July 2013

3. Service Type
 Certified Mail® Priority Mail Express®
 Registered Mail® Return Receipt for Merchandise
 Insured Mail Collect on Delivery
 Restricted Delivery/ Extra Fee Yes No

Complete items 1, 2, and 3. Also complete item 4 if Restricted Delivery is desired so that we can return the card to you. Attach this card to the back of the multipiece, or on the front if space permits.

Article Addressed to:
 Donna Kay Whitted
 102 Cara Ct
 Anderson SC 29628

A. Signature
 Donna Kay Whitted Agent
 Return Receipt for Merchandise
 B. Date of Delivery
 C. Date of Delivery
 D. Is delivery address different from item 1? Yes No
 If YES, enter delivery address below:

Article Number
 7014 2870 0001 5546 7434
 Form 3811, July 2013

3. Service Type
 Certified Mail® Priority Mail Express®
 Registered Mail® Return Receipt for Merchandise
 Insured Mail Collect on Delivery
 Restricted Delivery/ Extra Fee Yes No

COMPLETE THIS SECTION ON DELIVERY

A. Signature
 Nannie Vee Whitead Agent
 Return Receipt for Merchandise
 B. Date of Delivery
 C. Date of Delivery
 D. Is delivery address different from item 1? Yes No
 If YES, enter delivery address below:

3. Service Type
 Certified Mail® Priority Mail Express®
 Registered Mail® Return Receipt for Merchandise
 Insured Mail Collect on Delivery
 Restricted Delivery/ Extra Fee Yes No

COMPLETE THIS SECTION ON DELIVERY

A. Signature
 Donna Kay Whitted Agent
 Return Receipt for Merchandise
 B. Date of Delivery
 C. Date of Delivery
 D. Is delivery address different from item 1? Yes No
 If YES, enter delivery address below:

3. Service Type
 Certified Mail® Priority Mail Express®
 Registered Mail® Return Receipt for Merchandise
 Insured Mail Collect on Delivery
 Restricted Delivery/ Extra Fee Yes No

CNX Gas Company LLC
 Attn: Pooling
 2481 John Nash Blvd
 Bluefield, WV 24701

CERTIFIED MAIL®



7014 2120 0002 0879 4892



2. 7014 2120 0002 0879 4892
 PS Form 3811, July 2013 Domestic Return Receipt

Arthur Lawson
 PO BOX 96
 WHITEWOOD VA 24657-0096

1. Article Addressed to:

SENDER: COMPLETE THIS SECTION

- Complete items 1, 2, and 3. Also complete item 4 if Restricted Delivery is desired.
- Print your name and address on the reverse so that we can return the card to you.
- Attach this card to the back of the mailpiece, or on the front if space permits.

COMPLETE THIS SECTION ON DELIVERY

A. Signature X

B. Received by (Printed Name) Agent, Addressee

C. Date of Delivery Yes No

D. Is delivery address different from item 1? Yes No
 If YES, enter delivery address below:

3. Service Type
 Certified Mail
 Registered
 Insured Mail
 Return Receipt for Merchandise
 Priority Mail Express™
 Collect on Delivery
 Restricted Delivery (Extra Fee) Yes No

4. Restricted Delivery (Extra Fee) Yes No

RTS
 RETURN TO SENDER

INSUFFICIENT ADDRESS
 ATTEMPTED NOT KNOWN
 NO SUCH NUMBER/STREET
 NOT DELIVERABLE AS ADDRESSED
 UNABLE TO FORWARD

OTHER

477

RETURN RECEIPT
 REQUESTED
 RETURN AFTER 10 DAYS

CNX Gas Company LLC
 Attn: Pooling
 2481 John Nash Blvd
 Bluefield, WV 24701



SENDER: COMPLETE THIS SECTION

1. Article Addressed to:
 John C Lawson
 1103 Front St
 Richlands VA 24841

2. Article Number
 (Transfer from sender's label)
 7014 2120 0002 0879 4939

3. Service Type
 Certified Mail®
 Registered Mail®
 Insured Mail®
 Priority Mail Express™
 Registered Mail®
 Return Receipt for Merchandise
 Collect on Delivery
 Yes

4. Restricted Delivery? (Extra Fee)
 Yes

A. Agent
 Addressee

B. Received by (Printed Name)

C. Date of Delivery

D. Is delivery address different from Item 1? Yes
 If YES, enter delivery address below: No

Domestic Return Receipt

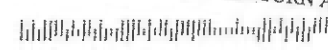
AY 1032P

OFFICIENT ADDRESS
 ATTEMPTED NOT KNOWN
 NO SUCH NUMBER/STREET
 NOT DELIVERABLE AS ADDRESSED
 UNABLE TO FORWARD

RTS
 RETURN TO SENDER

FEB 13 2015
 1st Notice
 2nd Notice
 2-27

RETURN RECEIPT
 REQUESTED
 RETURN AFTER 10 DAYS



CNX Gas Company LLC
 Attn: Pooling
 2481 John Nash Blvd
 Bluefield, WV 24701

CERTIFIED MAIL



0001 5546 6932



SENDER: COMPLETE THIS SECTION

- Complete items 1, 2, and 3. Also complete item 4 if Restricted Delivery is desired.
- Print your name and address on the reverse so that we can return the card to you.
- Attach this card to the back of the mailpiece, or on the front if space permits.

1. Article Addressed to:
 Alan Myers
 309 Ceall St
 Chesapeake City MD 21915

2. Article #
Private 7014 2870 0001 5546 6932

3. Service Type
 Certified Mail® Priority Mail Express®
 Registered Return Receipt for Merchandise
 Insured Mail Collect on Delivery
 Restricted Delivery? (Extra Fee) Yes

4. Is delivery address different from item 1? Yes
 If YES, enter delivery address below: No

5. Signature Agent Addressee

6. Received by (Printed Name) Date of Delivery

7. Restricted Delivery? (Extra Fee) Yes


PS Form 3811, July 2013 Domestic Return Receipt

NIXIE 219152129-1N 02/23/15

RETURN TO SENDER
 UNABLE TO FORWARD
 UNABLE TO FORWARD
 RETURN TO SENDER

RETURN RECEIPT
 REQUESTED
 AFTER 10 DAYS

CERTIFIED MAIL®



7014 2870 0001 5546 7045



CNX Gas Com
Attn: Pooling
2481 John Nash Blvd
Bluefield, WV 24701

SENDER: COMPLETE THIS SECTION

- Complete items 1, 2, and 3. Also complete item 4 if Restricted Delivery is desired.
- Print your name and address on the reverse so that we can return the card to you.
- Attach this card to the back of the mailpiece, or on the front if space permits.

1. Article Addressed to:
Darlene (Vergal) Owens
c/o Kristle L. Alvarez, POA

2. Article(s) (Transfer from service label)
7014 2870 0001 5546 7045
PS Form 3811, July 2013

COMPLETE THIS SECTION ON DELIVERY

A. Signature X

B. Received by (Printed Name) _____

C. Date of Delivery _____

D. Is delivery address different from item 1? Yes No
If YES, enter delivery address below: _____

3. Service Type
 Certified Mail®
 Registered
 Insured Mail
 Return Receipt for Merchandise
 Priority Mail Express™
 Return Receipt for Merchandise
 Collect on Delivery
 Restricted Delivery† (Extra Fee) Yes No

4. Restricted Delivery? (Extra Fee) Yes No

AY123FP

Darlene (Vergal) Owens

2-19
2-26

AKK
2/17
CD

RETURN RECEIPT
REQUESTED
RETURN AFTER 10 DAYS

CERTIFIED MAIL



7014 2870 0001 5546 7281



UNITED STATES POSTAGE
DITNEY DOWES
02 1P \$ 007.82⁰
0003178423 FEB 13 2015
MAILED FROM ZIP CODE 24701

UTP

CNX Gas Company LLC
Attn: Pooling
2481 John Nash Blvd
Bluefield, WV 24701

2. Article Number
(Transfer) 7014 2870 0001 5546 7281

1. Article Addressed to:
Freda LeAnn Torner
1330 Carlo Dr
Princeton TX 75407

3. Service Type
 Certified Mail®
 Registered
 Insured Mail
 Collect on Delivery
 Priority Mail Express™
 Return Receipt for Merchandise

4. Restricted Delivery? (extra fee)
 Yes
 No

SENDER - COMPLETE THIS SECTION

- Complete items 1, 2, and 3. Also complete item 4 if Restricted Delivery is desired.
- Print your name and address on the reverse so that we can return the card to you.
- Attach this card to the back of the mailpiece, or on the front if space permits.

COMPLETE THIS SECTION ON DELIVERY

A. Signature
X

B. Received by (Printed Name)
C. Date of Delivery
 Agent
 Addressee
 Yes
 No

D. Is delivery address different from item 1? Yes
 If YES, enter delivery address below: No

NIXIE 754071099-1N 02/19/15

RETURN TO SENDER
 UNABLE TO FORWARD
 UNABLE TO FORWARD
 RETURN TO SENDER

217 (37)

RETURN RECEIPT
REQUESTED
RETURN AFTER 10 DAYS

English Customer Service USPS Mobile

English Customer Service USPS Mobile



Quick Tools Mail & Ship Track & Manage Postal Store B

Quick Tools Mail & Ship Track & Manage Postal Store B

USPS Tracking™

USPS Tracking™

Tracking Number: 70142870000155467175 *Valerie Smith*

Tracking Number: 70142120000208794311 *AAA*

Updated Delivery Day: Tuesday, February 17, 2015

Updated Delivery Day: Tuesday, February 17, 2015

Product & Tracking Information

Product & Tracking Information

Postal Product:	Features:	
	Certified Mail™	

Postal Product:	Features:	
	Certified Mail™	

DATE & TIME	STATUS OF ITEM	LOCATION
February 17, 2015, 5:18 pm	Delivered	LONDON, OH 43140

DATE & TIME	STATUS OF ITEM	LOCATION
February 17, 2015, 12:18 pm	Delivered	RICHLANDS, VA 24644

Your item was delivered at 5:18 pm on February 17, 2015 in LONDON, OH 43140.

Your item was delivered at 12:18 pm on February 17, 2015 in RICHLANDS, VA 24644.

February 17, 2015, 9:23 am	Out for Delivery	LONDON, OH 43140
February 17, 2015, 9:13 am	Sorting Complete	LONDON, OH 43140
February 17, 2015, 7:59 am	Arrived at Unit	LONDON, OH 43140
February 17, 2015, 3:34 am	Departed USPS Facility	COLUMBUS, OH 43216
February 16, 2015, 8:47 pm	Arrived at USPS Facility	COLUMBUS, OH 43216

February 17, 2015, 7:47 am	Out for Delivery	RICHLANDS, VA 24644
February 17, 2015, 7:37 am	Sorting Complete	RICHLANDS, VA 24644
February 17, 2015, 7:19 am	Arrived at Unit	RICHLANDS, VA 24644
February 14, 2015, 2:50 am	Departed USPS Facility	CHARLESTON, WV 25350
February 13, 2015, 10:50 pm	Arrived at USPS Facility	CHARLESTON, WV 25350

https://tools.usps.com/go/TrackConfirmAction?qt_c_Labels]=70142870000155467175 3/2/2015

https://tools.usps.com/go/TrackConfirmAction.action?iRef=fullpage&tLo=1&text28777=&t... 3/2/2015

3/2/2015 USPS.com® - USPS Tracking™ Register / Sign In

3/2/2015 USPS.com® - USPS Tracking™ Register / Sign In



USPS Tracking™

USPS Tracking™

Tracking Number: 70142120000208794441 *James Christian*

Tracking Number: 70142120000208794458 *Neely Christian*

Updated Delivery Day: Thursday, March 5, 2015

Product & Tracking Information

DATE & TIME	STATUS OF ITEM	LOCATION
March 5, 2015, 8:04 am	Arrived at Unit	BLUEFIELD, WV 24701

Your item arrived at this Post Office at 8:04 am on March 5, 2015 in BLUEFIELD, WV 24701.

March 3, 2015, 8:38 am	Undelivered	TAZEWELL, VA 24651
February 17, 2015, 9:35 am	Available for Pickup	TAZEWELL, VA 24651
February 17, 2015, 8:36 am	Available for Pickup	TAZEWELL, VA 24651
February 14, 2015, 8:38 am	Departed USPS Facility	CHARLESTON, WV 25350
February 13, 2015, 10:51 pm	Arrived at USPS Facility	CHARLESTON, WV 25350

DATE & TIME	STATUS OF ITEM	LOCATION
March 2, 2015, 12:16 pm	Delivered	TAZEWELL, VA 24651

Your item was delivered at 12:16 pm on March 2, 2015 in TAZEWELL, VA 24651.

February 17, 2015, 9:38 am	Available for Pickup	TAZEWELL, VA 24651
February 17, 2015, 8:36 am	Available for Pickup	TAZEWELL, VA 24651
February 14, 2015, 8:36 am	Departed USPS Facility	CHARLESTON, WV 25350
February 13, 2015, 10:50 pm	Arrived at USPS Facility	CHARLESTON, WV 25350

Track Another Package

Track Another Package

Tracking (or receipt) number Track It

Tracking (or receipt) number Track It

HELPFUL LINKS
 Contact Us
 Site Index
 FAQs

ON ABOUT.USPS.COM
 About USPS Home
 Newsroom
 USPS Service Updates
 Forms & Publications
 Government Services
 Careers

OTHER USPS SITES
 Business Customer Gateway
 Postal Inspectors
 Inspector General
 Postal Explorer
 National Postal Museum
 Resources for Developers

LEGAL INFORMATION
 Privacy Policy
 Terms of Use
 FOIA
 No FEAR Act EEO Data

HELPFUL LINKS
 Contact Us
 Site Index
 FAQs

ON ABOUT.USPS.COM
 About USPS Home
 Newsroom
 USPS Service Updates
 Forms & Publications
 Government Services
 Careers

OTHER USPS SITES
 Business Customer Gateway
 Postal Inspectors
 Inspector General
 Postal Explorer
 National Postal Museum
 Resources for Developers

LEGAL INFORMATION
 Privacy Policy
 Terms of Use
 FOIA
 No FEAR Act EEO Data



USPS Tracking™

Customer Service > Have questions? We're here to help.

Tracking Number: 7014212000208794465 *John Eichberger*

Updated Delivery Day: Wednesday, February 18, 2015

Product & Tracking Information

DATE & TIME	STATUS OF ITEM	LOCATION
February 27, 2015, 1:39 pm	Delivered	FREE UNION, VA 22940
Your item was delivered at 1:39 pm on February 27, 2015 in FREE UNION, VA 22940		
February 17, 2015, 4:23 pm	Notice Left (No Authorized Recipient Available)	EARLYVILLE, VA 22938
February 17, 2015, 11:18 am	Arrived at Unit	FREE UNION, VA 22940
February 16, 2015, 5:26 am	Departed USPS Facility	SANDSTON, VA 23150
February 15, 2015, 8:10 am	Arrived at USPS Facility	SANDSTON, VA 23150
February 14, 2015, 2:50 am	Departed USPS Facility	CHARLESTON, WV 25350
February 13, 2015, 10:50 pm	Arrived at USPS Facility	CHARLESTON, WV 25350

Available Actions

- Text Updates
- Email Updates
- Return Receipt After Mailing

Track Another Package

Tracking (or receipt) number Track It



USPS Tracking™

Customer Service > Have questions? We're here to help.

Tracking Number: 7014212000208794496 *Carolyn Flineh*

Updated Delivery Day: Wednesday, February 18, 2015

Product & Tracking Information

DATE & TIME	STATUS OF ITEM	LOCATION
February 26, 2015, 3:01 pm	Delivered	ROSEDALE, VA 24280
Your item was delivered at 3:01 pm on February 26, 2015 in ROSEDALE, VA 24280		
February 17, 2015, 12:23 pm	Available for Pickup	ROSEDALE, VA 24280
February 17, 2015, 10:23 am	Sorting Complete	ROSEDALE, VA 24280
February 17, 2015, 8:12 am	Arrived at Unit	ROSEDALE, VA 24280
February 16, 2015, 4:38 am	Departed USPS Facility	KNOXVILLE, TN 37950
February 15, 2015, 8:02 pm	Arrived at USPS Facility	KNOXVILLE, TN 37950
February 14, 2015, 2:50 am	Departed USPS Facility	CHARLESTON, WV 25350
February 13, 2015, 10:50 pm	Arrived at USPS Facility	CHARLESTON, WV 25350

Available Actions

- Text Updates
- Email Updates
- Return Receipt After Mailing

Track Another Package

Tracking (or receipt) number Track It

https://tools.usps.com/go?TrackConfirmAction?qt_c_labels=7014212000208794465 1/2

https://tools.usps.com/go?TrackConfirmAction?qt_c_labels=7014212000208794496 1/2



USPS Tracking™

Customer Service > Have questions? We're here to help.

Tracking Number: 7014212000208794519 *Tonia Gasquet*

Product & Tracking Information

DATE & TIME	STATUS OF ITEM	LOCATION
February 23, 2015, 12:41 pm	Delivered	DENHAM SPRINGS, LA 70726
Your item was delivered at 12:41 pm on February 23, 2015 in DENHAM SPRINGS, LA 70726.		
February 22, 2015, 12:52 am	Departed USPS Facility	BATON ROUGE, LA 70826
February 21, 2015, 3:53 pm	Arrived at USPS Facility	BATON ROUGE, LA 70826
February 20, 2015, 8:57 pm	Arrived at USPS Facility	NORTH HOUSTON, TX 77315
February 17, 2015, 2:20 pm	Forwarded	ZACHARY, LA
February 16, 2015, 9:05 pm	Departed USPS Facility	BATON ROUGE, LA 70826
February 16, 2015, 11:48 am	Arrived at USPS Facility	BATON ROUGE, LA 70826
February 14, 2015, 2:50 am	Departed USPS Facility	CHARLESTON, WV 25350
February 13, 2015, 10:51 pm	Arrived at USPS Facility	CHARLESTON, WV 25350

Available Actions

- Text Updates
- Email Updates
- Return Receipt After Mailing

Track Another Package

Tracking (or receipt) number Track It



USPS Tracking™

Customer Service > Have questions? We're here to help.

Tracking Number: 7014212000208794588 *Rebecca Hickle*

Updated Delivery Day: Tuesday, February 17, 2015

Product & Tracking Information

DATE & TIME	STATUS OF ITEM	LOCATION
February 19, 2015, 10:55 am	Delivered	MARYSVILLE, OH 43040
Your item was delivered at 10:55 am on February 19, 2015 in MARYSVILLE, OH 43040.		
February 18, 2015, 1:04 pm	Notice Left (No Authorized Recipient Available)	MARYSVILLE, OH 43040
February 17, 2015, 10:33 am	Out for Delivery	MARYSVILLE, OH 43040
February 17, 2015, 10:23 am	Sorting Complete	MARYSVILLE, OH 43040
February 17, 2015, 7:41 am	Arrived at Unit	MARYSVILLE, OH 43040
February 17, 2015, 3:34 am	Departed USPS Facility	COLUMBUS, OH 43216
February 16, 2015, 11:52 am	Arrived at USPS Facility	COLUMBUS, OH 43216
February 14, 2015, 9:42 pm	Departed USPS Facility	COLUMBUS, OH 43216
February 14, 2015, 11:88 am	Arrived at USPS Facility	COLUMBUS, OH 43216
February 14, 2015, 2:50 am	Departed USPS Facility	CHARLESTON, WV 25350
February 13, 2015, 10:51 pm	Arrived at USPS Facility	CHARLESTON, WV 25350

Available Actions

- Text Updates
- Email Updates
- Return Receipt After Mailing

Track Another Package

Tracking (or receipt) number Track It



USPS Tracking™

Customer Service > Have questions? We're here to help.

Tracking Number: 7014212000208794601

Cereldine Hubbard

Your item was returned to the sender on March 3, 2015 at 8:50 am in SWORDS CREEK, VA 24649 because it was not claimed by the addressee.

Product & Tracking Information

Postal/Product: Features: Certified Mail™

DATE & TIME	STATUS OF ITEM	LOCATION
March 3, 2015, 8:50 am	Unclaimed	SWORDS CREEK, VA 24649
Your item was returned to the sender on March 3, 2015 at 8:50 am in SWORDS CREEK, VA 24649 because it was not claimed by the addressee.		
February 18, 2015, 3:50 pm	Notice Left (No Authorized Recipient Available)	SWORDS CREEK, VA 24648
February 14, 2015, 4:05 pm	Departed USPS Facility	CHARLESTON, WV 25350
February 13, 2015, 10:51 pm	Arrived at USPS Facility	CHARLESTON, WV 25350

Available Actions

Text Updates

Email Updates

Track Another Package

Tracking (or receipt) number

Track It

HELPFUL LINKS

Contact Us
Site Index
FAQs

ON ABOUT.USPS.COM

About USPS Home
Newsroom
USPS Service Updates
Forms & Publications
Government Services
Careers

OTHER USPS SITES

Business Customer Gateway
Postal Inspectors
Inspector General
Postal Explorer
National Postal Museum
Resources for Developers

LEGAL INFORMATION

Privacy Policy
Terms of Use
FOIA
No FEAR Act EEO Data



USPS Tracking™

Customer Service > Have questions? We're here to help.

Tracking Number: 7014212000208794625

Grove Jackson

Updated Delivery Day: Monday, March 2, 2015

Product & Tracking Information

Postal/Product: Features: Certified Mail™

DATE & TIME	STATUS OF ITEM	LOCATION
March 2, 2015, 4:53 pm	Delivered	BLUEFIELD, WV 24701
Your item was delivered at 4:53 pm on March 2, 2015 in BLUEFIELD, WV 24701.		
March 2, 2015, 8:50 am	Arrived at Unit	BLUEFIELD, WV 24701
February 28, 2015, 3:52 pm	Departed USPS Facility	CHARLESTON, WV 25350
February 28, 2015, 11:22 am	Arrived at USPS Facility	CHARLESTON, WV 25350
February 28, 2015, 10:32 pm	Departed USPS Facility	NASHVILLE, TN 37230
February 26, 2015, 3:16 pm	Arrived at USPS Facility	NASHVILLE, TN 37230
February 17, 2015, 10:48 am	Vacant	DAVENPORT, VA 24239
February 17, 2015, 16:15 am	Sorting Complete	DAVENPORT, VA 24239
February 17, 2015, 10:01 am	Arrived at Unit	DAVENPORT, VA 24239
February 16, 2015, 4:38 am	Departed USPS Facility	KNOXVILLE, TN 37950
February 15, 2015, 9:03 pm	Arrived at USPS Facility	KNOXVILLE, TN 37950
February 14, 2015, 2:50 am	Departed USPS Facility	CHARLESTON, WV 25350
February 13, 2015, 10:50 pm	Arrived at USPS Facility	CHARLESTON, WV 25350

Available Actions

Text Updates

Email Updates

Return Receipt After Mailing

Track Another Package

Tracking (or receipt) number

Track It



USPS Tracking™

Customer Service > Have questions? We're here to help.

Tracking Number: 7014212000208794632

Linda Shan

Product & Tracking Information

Postal/Product: Features: Certified Mail™

DATE & TIME	STATUS OF ITEM	LOCATION
March 4, 2015, 4:44 pm	Departed USPS Facility	CHARLESTON, WV 25350
Your item departed from USPS facility in CHARLESTON, WV 25350 on March 4, 2015 at 4:44 pm. The service carrier is en route to the destination.		
March 3, 2015, 8:58 am	Unclaimed	RICHLANDS, VA 24641
February 17, 2015, 7:18 am	Available for Pickup	RICHLANDS, VA 24841
February 17, 2015, 7:19 am	Arrived at Unit	RICHLANDS, VA 24641
February 13, 2015, 10:52 pm	Arrived at USPS Facility	CHARLESTON, WV 25350

Available Actions

Text Updates

Email Updates

Track Another Package

Tracking (or receipt) number

Track It

HELPFUL LINKS

Contact Us
Site Index
FAQs

ON ABOUT.USPS.COM

About USPS Home
Newsroom
USPS Service Updates
Forms & Publications
Government Services
Careers

OTHER USPS SITES

Business Customer Gateway
Postal Inspectors
Inspector General
Postal Explorer
National Postal Museum
Resources for Developers

LEGAL INFORMATION

Privacy Policy
Terms of Use
FOIA
No FEAR Act EEO Data



USPS Tracking™

Customer Service > Have questions? We're here to help.

Tracking Number: 7014212000208794649

Rita Jackson

Product & Tracking Information

Postal/Product: Features: Certified Mail™

DATE & TIME	STATUS OF ITEM	LOCATION
March 2, 2015, 3:22 pm	Delivered	JEWELL RIDGE, VA 24622
Your item was delivered at 3:22 pm on March 2, 2015 in JEWELL RIDGE, VA 24622.		
March 2, 2015, 12:27 pm	Unclaimed	JEWELL RIDGE, VA 24622
February 17, 2015, 9:27 am	Available for Pickup	JEWELL RIDGE, VA 24622
February 17, 2015, 9:28 am	Arrived at Unit	JEWELL RIDGE, VA 24622
February 14, 2015, 4:05 pm	Departed USPS Facility	CHARLESTON, WV 25350
February 13, 2015, 10:52 pm	Arrived at USPS Facility	CHARLESTON, WV 25350

Available Actions

Text Updates

Email Updates

Return Receipt After Mailing

Track Another Package

Tracking (or receipt) number

Track It



USPS Tracking™

Customer Service > Have questions? We're here to help.

Tracking Number: 70142120000208794656

Joyce Jarrett

Updated Delivery Day: Wednesday, February 18, 2015

Product & Tracking Information

DATE & TIME	STATUS OF ITEM	LOCATION
February 18, 2015, 3:42 pm	Notice Left (No Authorized Recipient Available)	BRISTOL, VA 24201
We attempted to deliver your item at 3:42 pm on February 18, 2015 in BRISTOL, VA 24201 and a notice was left because an authorized recipient was not available. You may arrange delivery by visiting http://www.usps.com/retail or calling 1-800-ASK-USPS, or may pick up the item at the Post Office indicated on the notice. If no item is available after 15 days then it will be returned to the sender.		
February 18, 2015, 8:48 am	Out for Delivery	BRISTOL, TN 37621
February 18, 2015, 9:38 am	Sorting Complete	BRISTOL, TN 37621
February 17, 2015, 9:03 am	Arrived at Unit	BRISTOL, TN 37621
February 16, 2015, 4:38 am	Departed USPS Facility	KNOXVILLE, TN 37950
February 15, 2015, 8:02 pm	Arrived at USPS Facility	KNOXVILLE, TN 37950
February 14, 2015, 2:50 am	Departed USPS Facility	CHARLESTON, WV 25350
February 13, 2015, 10:52 pm	Arrived at USPS Facility	CHARLESTON, WV 25350

Available Actions

Text Updates

Email Updates

Track Another Package

Tracking (or receipt) number Track It



USPS Tracking™

Customer Service > Have questions? We're here to help.

Tracking Number: 70142120000208794653

Mildred Jester

Product & Tracking Information

DATE & TIME	STATUS OF ITEM	LOCATION
February 17, 2015, 10:38 am	Notice Left (No Authorized Recipient Available)	BRADENTON, FL 34207
We attempted to deliver your item at 10:38 am on February 17, 2015 in BRADENTON, FL 34207 and a notice was left because an authorized recipient was not available.		
February 16, 2015, 8:43 pm	Departed USPS Facility	SARASOTA, FL 34260
February 16, 2015, 4:03 am	Arrived at USPS Facility	SARASOTA, FL 34260
February 14, 2015, 2:50 am	Departed USPS Facility	CHARLESTON, WV 25350
February 13, 2015, 10:52 pm	Arrived at USPS Facility	CHARLESTON, WV 25350

Available Actions

Text Updates

Email Updates

Track Another Package

Tracking (or receipt) number Track It

- HELPFUL LINKS**
 - Contact Us
 - Site Index
 - FAQs
- ON ABOUT.USPS.COM**
 - About USPS Home
 - Newsroom
 - USPS Service Updates
 - Forms & Publications
 - Government Services
 - Careers
- OTHER USPS SITES**
 - Business Customer Gateway
 - Postal Inspectors
 - Inspector General
 - Postal Explorer
 - National Postal Museum
 - Resources for Developers
- LEGAL INFORMATION**
 - Privacy Policy
 - Terms of Use
 - FOIA
 - No FEAR Act EEO Data

Copyright © 2015 USPS. All Rights Reserved.

https://tools.usps.com/go/TrackConfirmAction?qt_c_labels=70142120000208794656

1/2

https://tools.usps.com/go/TrackConfirmAction?qt_c_labels=70142120000208794653

1/2



USPS Tracking™

Customer Service > Have questions? We're here to help.

Tracking Number: 70142120000208794670

Elizabeth Jones

Updated Delivery Day: Wednesday, March 4, 2015

Product & Tracking Information

DATE & TIME	STATUS OF ITEM	LOCATION
February 20, 2015, 11:59 am	Notice Left (No Authorized Recipient Available)	LONDON, OH 43140
We attempted to deliver your item at 11:59 am on February 20, 2015 in LONDON, OH 43140 and a notice was left because an authorized recipient was not available. You may arrange delivery by visiting http://www.usps.com/retail or calling 1-800-ASK-USPS, or may pick up the item at the Post Office indicated on the notice. If no item is available after 15 days then it will be returned to the sender.		
February 20, 2015, 11:55 am	Sorting Complete	LONDON, OH 43140
February 20, 2015, 8:08 am	Arrived at Unit	LONDON, OH 43140
February 14, 2015, 11:01 pm	Departed USPS Facility	COLUMBUS, OH 43218
February 14, 2015, 11:58 am	Arrived at USPS Facility	COLUMBUS, OH 43218
February 14, 2015, 2:50 am	Departed USPS Facility	CHARLESTON, WV 25350
February 13, 2015, 10:52 pm	Arrived at USPS Facility	CHARLESTON, WV 25350

Available Actions

Text Updates

Email Updates

Track Another Package

Tracking (or receipt) number Track It



USPS Tracking™

Customer Service > Have questions? We're here to help.

Tracking Number: 70142120000208794724

David Keene

Updated Delivery Day: Monday, March 2, 2015

Product & Tracking Information

DATE & TIME	STATUS OF ITEM	LOCATION
March 2, 2015, 4:53 pm	Delivered	BLUEFIELD, WV 24701
Your item was delivered at 4:53 pm on March 2, 2015 in BLUEFIELD, WV 24701.		
March 2, 2015, 8:50 am	Arrived at Unit	BLUEFIELD, WV 24701
February 28, 2015, 3:28 pm	Departed USPS Facility	CHARLESTON, WV 26350
February 27, 2015, 9:23 pm	Arrived at USPS Facility	CHARLESTON, WV 25350
February 27, 2015, 3:33 am	Departed USPS Facility	MERRIFIELD, VA 22081
February 26, 2015, 6:12 pm	Arrived at USPS Facility	MERRIFIELD, VA 22081
February 19, 2015, 4:10 pm	Refused	RAVEN, VA 24639
February 17, 2015, 11:45 am	Available for Pickup	RAVEN, VA 24639
February 17, 2015, 10:23 am	Sorting Complete	RAVEN, VA 24639
February 17, 2015, 8:02 am	Arrived at Unit	RAVEN, VA 24639
February 14, 2015, 4:05 pm	Departed USPS Facility	CHARLESTON, WV 25350
February 13, 2015, 10:50 pm	Arrived at USPS Facility	CHARLESTON, WV 25350

Available Actions

Text Updates

Email Updates

Return Receipt After Mailing

Track Another Package

Tracking (or receipt) number Track It



USPS Tracking™

Customer Service > Have questions? We're here to help.

Tracking Number: 7014212000208794731 *Debra Ken*

Your item was returned to the sender on March 3, 2015 at 8:50 am in SWORDS CREEK, VA 24649 because it was not claimed by the addressee.

Product & Tracking Information

DATE & TIME	STATUS OF ITEM	LOCATION
March 3, 2015, 8:50 am	Unclaimed	SWORDS CREEK, VA 24649

Your item was returned to the sender on March 3, 2015 at 8:50 am in SWORDS CREEK, VA 24649 because it was not claimed by the addressee.

DATE & TIME	STATUS OF ITEM	LOCATION
February 16, 2015, 3:50 pm	Notice Left (No Authorized Recipient Available)	SWORDS CREEK, VA 24649
February 14, 2015, 4:05 pm	Departed USPS Facility	CHARLESTON, WV 25350
February 13, 2015, 10:50 pm	Arrived at USPS Facility	CHARLESTON, WV 25350

Available Actions

Text Updates

Email Updates

Track Another Package

Tracking (or receipt) number Track It

- HELPFUL LINKS**
 - Contact Us
 - Site Index
 - FAQs
- ON ABOUT.USPS.COM**
 - About USPS Home
 - Newsroom
 - USPS Service Updates
 - Forms & Publications
 - Government Services
 - Careers
- OTHER USPS SITES**
 - Business Customer Gateway
 - Postal Inspectors
 - Inspector General
 - Postal Explorer
 - National Postal Museum
 - Resources for Developers
- LEGAL INFORMATION**
 - Privacy Policy
 - Terms of Use
 - FOIA
 - No FEAR Act EEO Data



USPS Tracking™

Customer Service > Have questions? We're here to help.

Tracking Number: 7014212000208794748 *Donny Ken*

Updated Delivery Day: Tuesday, February 17, 2015

Product & Tracking Information

DATE & TIME	STATUS OF ITEM	LOCATION
March 2, 2015, 9:25 am	Delivered	SHAWSVILLE, VA 24162

Your item was delivered at 9:25 am on March 2, 2015 in SHAWSVILLE, VA 24162.

DATE & TIME	STATUS OF ITEM	LOCATION
February 17, 2015, 3:57 pm	Notice Left (No Authorized Recipient Available)	SHAWSVILLE, VA 24162
February 17, 2015, 8:48 am	Out for Delivery	SHAWSVILLE, VA 24162
February 17, 2015, 8:38 am	Sorting Complete	SHAWSVILLE, VA 24162
February 17, 2015, 8:33 am	Arrived at Unit	SHAWSVILLE, VA 24162
February 14, 2015, 10:29 pm	Departed USPS Facility	ROANOKE, VA 24022
February 14, 2015, 3:22 pm	Arrived at USPS Facility	ROANOKE, VA 24022
February 14, 2015, 2:50 am	Departed USPS Facility	CHARLESTON, WV 25350
February 13, 2015, 10:50 pm	Arrived at USPS Facility	CHARLESTON, WV 25350

Available Actions

Text Updates

Email Updates

Return Receipt After Mailing

Track Another Package

Tracking (or receipt) number Track It



USPS Tracking™

Customer Service > Have questions? We're here to help.

Tracking Number: 7014212000208794755 *Howell Ken*

Your item was returned to the sender on March 3, 2015 at 8:50 am in SWORDS CREEK, VA 24649 because it was not claimed by the addressee.

Product & Tracking Information

DATE & TIME	STATUS OF ITEM	LOCATION
March 3, 2015, 8:50 am	Unclaimed	SWORDS CREEK, VA 24649

Your item was returned to the sender on March 3, 2015 at 8:50 am in SWORDS CREEK, VA 24649 because it was not claimed by the addressee.

DATE & TIME	STATUS OF ITEM	LOCATION
February 14, 2015, 4:05 pm	Departed USPS Facility	CHARLESTON, WV 25350
February 13, 2015, 10:50 pm	Arrived at USPS Facility	CHARLESTON, WV 25350

Available Actions

Text Updates

Email Updates

Track Another Package

Tracking (or receipt) number Track It

- HELPFUL LINKS**
 - Contact Us
 - Site Index
 - FAQs
- ON ABOUT.USPS.COM**
 - About USPS Home
 - Newsroom
 - USPS Service Updates
 - Forms & Publications
 - Government Services
 - Careers
- OTHER USPS SITES**
 - Business Customer Gateway
 - Postal Inspectors
 - Inspector General
 - Postal Explorer
 - National Postal Museum
 - Resources for Developers
- LEGAL INFORMATION**
 - Privacy Policy
 - Terms of Use
 - FOIA
 - No FEAR Act EEO Data



USPS Tracking™

Customer Service > Have questions? We're here to help.

Tracking Number: 7014212000208794809 *Robert Ken*

Product & Tracking Information

DATE & TIME	STATUS OF ITEM	LOCATION
March 2, 2015, 11:24 am	Delivered	SWORDS CREEK, VA 24649

Your item was delivered at 11:24 am on March 2, 2015 in SWORDS CREEK, VA 24649.

DATE & TIME	STATUS OF ITEM	LOCATION
February 14, 2015, 4:05 pm	Departed USPS Facility	CHARLESTON, WV 25350
February 13, 2015, 10:51 pm	Arrived at USPS Facility	CHARLESTON, WV 25350

Available Actions

Text Updates

Email Updates

Return Receipt After Mailing

Track Another Package

Tracking (or receipt) number Track It

- HELPFUL LINKS**
 - Contact Us
 - Site Index
 - FAQs
- ON ABOUT.USPS.COM**
 - About USPS Home
 - Newsroom
 - USPS Service Updates
 - Forms & Publications
 - Government Services
 - Careers
- OTHER USPS SITES**
 - Business Customer Gateway
 - Postal Inspectors
 - Inspector General
 - Postal Explorer
 - National Postal Museum
 - Resources for Developers
- LEGAL INFORMATION**
 - Privacy Policy
 - Terms of Use
 - FOIA
 - No FEAR Act EEO Data

USPS Tracking™

Customer Service Have questions? We're here to help.

Tracking Number: 70142120000208794823 *Thomas Ken*

Product & Tracking Information

DATE & TIME	STATUS OF ITEM	LOCATION
February 26, 2015, 7:39 am	Delivered	SWORDS CREEK, VA 24649
February 18, 2015, 11:22 am	Available for Pickup	SWORDS CREEK, VA 24649
February 14, 2015, 4:05 pm	Departed USPS Facility	CHARLESTON, WV 25350
February 13, 2015, 10:51 pm	Arrived at USPS Facility	CHARLESTON, WV 25350

Available Actions

- Text Updates
- Email Updates
- Return Receipt After Mailing

Track Another Package

Tracking (or receipt) number Track It

- HELPFUL LINKS: Contact Us, Site Index, FAQs
- ON ABOUT.USPS.COM: About USPS Home, Newsroom, USPS Service Updates, Forms & Publications, Government Services, Careers
- OTHER USPS SITES: Business Customer Gateway, Postal Inspectors, Inspector General, Postal Explorer, National Postal Museum, Resources for Developers
- LEGAL INFORMATION: Privacy Policy, Terms of Use, FOIA, No FEAR Act EEO Data

Copyright © 2015 USPS. All Rights Reserved.

https://tools.usps.com/go/TrackConfirmAction?qt_c_labels=70142120000208794823 1/2

USPS Tracking™

Customer Service Have questions? We're here to help.

Tracking Number: 70142120000208794861 *Mitchell Ken*

Updated Delivery Day: Tuesday, February 24, 2015

Product & Tracking Information

DATE & TIME	STATUS OF ITEM	LOCATION
February 23, 2015, 1:03 pm	Available for Pickup	OCEANA, WV 24870
February 23, 2015, 12:58 pm	Arrived at Unit	OCEANA, WV 24870
February 22, 2015, 3:29 pm	Departed USPS Facility	CHARLESTON, WV 25350
February 13, 2015, 10:48 pm	Arrived at USPS Facility	CHARLESTON, WV 25350

Available Actions

- Text Updates
- Email Updates

Track Another Package

Tracking (or receipt) number Track It

- HELPFUL LINKS: Contact Us, Site Index, FAQs
- ON ABOUT.USPS.COM: About USPS Home, Newsroom, USPS Service Updates, Forms & Publications, Government Services, Careers
- OTHER USPS SITES: Business Customer Gateway, Postal Inspectors, Inspector General, Postal Explorer, National Postal Museum, Resources for Developers
- LEGAL INFORMATION: Privacy Policy, Terms of Use, FOIA, No FEAR Act EEO Data

Copyright © 2015 USPS. All Rights Reserved.

https://tools.usps.com/go/TrackConfirmAction?qt_c_labels=70142120000208794861 1/2

USPS Tracking™

Customer Service Have questions? We're here to help.

Tracking Number: 70142120000208794980 *Leanne Lawson*

Updated Delivery Day: Wednesday, February 18, 2015

Product & Tracking Information

DATE & TIME	STATUS OF ITEM	LOCATION
February 26, 2015, 10:39 am	Delivered	LEBANON, VA 24286
February 18, 2015, 7:23 am	Available for Pickup	LEBANON, VA 24286
February 18, 2015, 7:22 am	Arrived at Unit	LEBANON, VA 24286
February 15, 2015, 6:21 pm	Departed USPS Facility	KNOXVILLE, TN 37950
February 14, 2015, 11:19 pm	Arrived at USPS Facility	KNOXVILLE, TN 37950
February 14, 2015, 2:50 am	Departed USPS Facility	CHARLESTON, WV 25350
February 13, 2015, 10:48 pm	Arrived at USPS Facility	CHARLESTON, WV 25350

Available Actions

- Text Updates
- Email Updates
- Return Receipt After Mailing

Track Another Package

Tracking (or receipt) number Track It

USPS Tracking™

Customer Service Have questions? We're here to help.

Tracking Number: 70142870000155464464 *Shiela Coffin*

Product & Tracking Information

DATE & TIME	STATUS OF ITEM	LOCATION
March 4, 2015, 4:08 pm	Departed USPS Facility	CHARLESTON, WV 25350
March 3, 2015, 10:46 am	Unclaimed	WHITE SULPHUR SPRINGS, WV 24986
February 23, 2015, 2:52 pm	Available for Pickup	WHITE SULPHUR SPRINGS, WV 24986
February 17, 2015, 5:19 pm	Notice Left (No Authorized Recipient Available)	WHITE SULPHUR SPRINGS, WV 24986
February 17, 2015, 4:02 pm	Notice Left (No Authorized Recipient Available)	WHITE SULPHUR SPRINGS, WV 24986
February 13, 2015, 10:52 pm	Arrived at USPS Facility	CHARLESTON, WV 25350

Available Actions

- Text Updates
- Email Updates

Track Another Package

Tracking (or receipt) number Track It



USPS Tracking™

Customer Service Have questions? We're here to help.

Tracking Number: 7014287000155466925 *Kenneth mill*

Product & Tracking Information

DATE & TIME	STATUS OF ITEM	LOCATION
March 2, 2015, 4:53 pm	Delivered	BLUEFIELD, WV 24701
Your item was delivered at 4:53 pm on March 2, 2015 at BLUEFIELD, WV 24701.		
February 25, 2015, 12:00 pm	Unclaimed	SWORDS CREEK, VA 24649
February 14, 2015, 2:33 pm	Notice Left (No Authorized Recipient Available)	SWORDS CREEK, VA 24649

Available Actions

- Text Updates
- Email Updates
- Return Receipt After Mailing

Track Another Package

Tracking (or receipt) number Track It

- HELPFUL LINKS**
 - Contact Us
 - Site Index
 - FAQs
- ON ABOUT.USPS.COM**
 - About USPS Home
 - Newsroom
 - USPS Service Updates
 - Forms & Publications
 - Government Services
 - Careers
- OTHER USPS SITES**
 - Business Customer Gateway
 - Postal Inspectors
 - Inspector General
 - Postal Explorer
 - National Postal Museum
 - Resources for Developers
- LEGAL INFORMATION**
 - Privacy Policy
 - Terms of Use
 - FOIA
 - No FEAR Act EEO Data

Search or Enter a Tracking Number

https://tools.usps.com/go?TrackConfirmAction?qt_c_labels=7014287000155466925



USPS Tracking™

Customer Service Have questions? We're here to help.

Tracking Number: 7014287000155466895 *Jessie mill*

Your item was returned to the sender on March 5, 2015 at 10:30 am in OXFORD, PA 19363 because it was not claimed by the addressee.

Product & Tracking Information

DATE & TIME	STATUS OF ITEM	LOCATION
March 5, 2015, 10:30 am	Unclaimed	OXFORD, PA 19363
Your item was returned to the sender on March 5, 2015 at 10:30 am in OXFORD, PA 19363 because it was not claimed by the addressee.		
February 19, 2015, 3:29 pm	Notice Left (No Authorized Recipient Available)	OXFORD, PA 19363
February 19, 2015, 8:14 am	Arrived at Unit	OXFORD, PA 19363
February 18, 2015, 8:29 pm	Departed USPS Facility	WILMINGTON, DE 19850
February 18, 2015, 4:14 pm	Arrived at USPS Facility	WILMINGTON, DE 19850
February 17, 2015, 8:19 pm	Departed USPS Facility	PHILADELPHIA, PA 19178
February 17, 2015, 4:44 pm	Arrived at USPS Facility	PHILADELPHIA, PA 19178
February 14, 2015, 2:50 am	Departed USPS Facility	CHARLESTON, WV 25350
February 13, 2015, 10:50 pm	Arrived at USPS Facility	CHARLESTON, WV 25350

Available Actions

- Text Updates
- Email Updates

Track Another Package

Tracking (or receipt) number Track It

https://tools.usps.com/go?TrackConfirmAction?qt_c_labels=7014287000155466895



USPS Tracking™

Customer Service Have questions? We're here to help.

Tracking Number: 7014287000155466963 *Dore Nicodemus*

Your item was returned to the sender on March 4, 2015 at 3:44 pm in ASHLEY, OH 43003 because it was not claimed by the addressee.

Product & Tracking Information

DATE & TIME	STATUS OF ITEM	LOCATION
March 4, 2015, 3:44 pm	Unclaimed	ASHLEY, OH 43003
Your item was returned to the sender on March 4, 2015 at 3:44 pm in ASHLEY, OH 43003 because it was not claimed by the addressee.		
February 21, 2015, 11:59 am	Notice Left (No Authorized Recipient Available)	ASHLEY, OH 43003
February 21, 2015, 8:56 am	Arrived at Unit	ASHLEY, OH 43003
February 19, 2015, 6:37 am	Departed USPS Facility	COLUMBUS, OH 43216
February 18, 2015, 10:08 pm	Arrived at USPS Facility	COLUMBUS, OH 43216
February 17, 2015, 9:32 pm	Departed USPS Facility	COLUMBUS, OH 43216
February 17, 2015, 10:16 am	Arrived at USPS Facility	COLUMBUS, OH 43216
February 17, 2015, 3:34 am	Departed USPS Facility	COLUMBUS, OH 43216
February 16, 2015, 8:19 pm	Arrived at USPS Facility	COLUMBUS, OH 43216
February 14, 2015, 10:18 pm	Departed USPS Facility	CHARLESTON, WV 25350
February 14, 2015, 4:08 pm	Arrived at USPS Facility	CHARLESTON, WV 25350

Available Actions

- Text Updates
- Email Updates

Track Another Package

Tracking (or receipt) number Track It



USPS Tracking™

Customer Service Have questions? We're here to help.

Tracking Number: 7014287000155466970 *Alice owns*

Product & Tracking Information

DATE & TIME	STATUS OF ITEM	LOCATION
March 5, 2015, 9:16 am	Arrived at USPS Facility	CHARLESTON, WV 25350
Your item arrived at our USPS facility in CHARLESTON, WV 25350 on March 5, 2015 at 9:16 am. This item is currently in transit to the destination.		
March 4, 2015, 4:50 am	Departed USPS Facility	MERRIFIELD, VA 22081
March 3, 2015, 4:12 pm	Arrived at USPS Facility	MERRIFIELD, VA 22081
February 18, 2015, 11:22 am	Forwarded	SWORDS CREEK, VA
February 14, 2015, 4:06 pm	Departed USPS Facility	CHARLESTON, WV 25350
February 13, 2015, 10:47 pm	Arrived at USPS Facility	CHARLESTON, WV 25350

Available Actions

- Text Updates
- Email Updates

Track Another Package

Tracking (or receipt) number Track It

- HELPFUL LINKS**
 - Contact Us
 - Site Index
 - FAQs
- ON ABOUT.USPS.COM**
 - About USPS Home
 - Newsroom
 - USPS Service Updates
 - Forms & Publications
 - Government Services
 - Careers
- OTHER USPS SITES**
 - Business Customer Gateway
 - Postal Inspectors
 - Inspector General
 - Postal Explorer
 - National Postal Museum
 - Resources for Developers
- LEGAL INFORMATION**
 - Privacy Policy
 - Terms of Use
 - FOIA
 - No FEAR Act EEO Data

USPS Tracking™

Customer Service > Have questions? We're here to help.

Tracking Number: 7014287000155466967 *Darlene Owens*

Product & Tracking Information

DATE & TIME	STATUS OF ITEM	LOCATION
February 19, 2015, 12:30 pm	Delivered	NORTH FORT MYERS, FL 33903
Your item was delivered at 12:30 pm on February 19, 2015 in NORTH FORT MYERS, FL 33903.		
February 18, 2015, 3:50 pm	Notice Left (No Authorized Recipient Available)	NORTH FORT MYERS, FL 33917
February 18, 2015, 4:56 am	Departed USPS Facility	FORT MYERS, FL 33913
February 17, 2015, 4:26 pm	Arrived at USPS Facility	FORT MYERS, FL 33912

Available Actions

- Text Updates
- Email Updates
- Return Receipt After Mailing

Track Another Package

Tracking (or receipt) number Track It

- HELPFUL LINKS: Contact Us, Site Index, FAQs
- ON ABOUT.USPS.COM: About USPS Home, Newsroom, USPS Service Updates, Forms & Publications, Government Services, Careers
- OTHER USPS SITES: Business Customer Gateway, Postal Inspectors, Inspector General, Postal Explorer, National Postal Museum, Resources for Developers
- LEGAL INFORMATION: Privacy Policy, Terms of Use, FOIA, No FEAR Act EEO Data

Copyright © 2015 USPS. All Rights Reserved.

USPS Tracking™

Customer Service > Have questions? We're here to help.

Tracking Number: 7014287000155466994 *Ellen Owens*

Product & Tracking Information

DATE & TIME	STATUS OF ITEM	LOCATION
February 25, 2015, 1:06 pm	Delivered	SAVANNAH, GA 31404
Your item was delivered at 1:06 pm on February 25, 2015 in SAVANNAH, GA 31404.		
February 23, 2015, 3:40 pm	Notice Left (No Authorized Recipient Available)	SAVANNAH, GA 31404
February 19, 2015, 8:53 pm	Departed USPS Facility	JACKSONVILLE, FL 32203
February 19, 2015, 1:40 pm	Arrived at USPS Facility	JACKSONVILLE, FL 32203
February 16, 2015, 2:56 pm	Departed USPS Facility	CINCINNATI, OH 45234
February 14, 2015, 8:24 am	Arrived at USPS Facility	CINCINNATI, OH 45234

Available Actions

- Text Updates
- Email Updates
- Return Receipt After Mailing

Track Another Package

Tracking (or receipt) number Track It

- HELPFUL LINKS: Contact Us, Site Index, FAQs
- ON ABOUT.USPS.COM: About USPS Home, Newsroom, USPS Service Updates, Forms & Publications, Government Services, Careers
- OTHER USPS SITES: Business Customer Gateway, Postal Inspectors, Inspector General, Postal Explorer, National Postal Museum, Resources for Developers
- LEGAL INFORMATION: Privacy Policy, Terms of Use, FOIA, No FEAR Act EEO Data

Copyright © 2015 USPS. All Rights Reserved.

https://tools.usps.com/go/TrackConfirmAction?_ilLabels=7014287000155466967

1/2

https://tools.usps.com/go/TrackConfirmAction?_ilLabels=7014287000155466994

1/2

USPS Tracking™

Customer Service > Have questions? We're here to help.

Tracking Number: 7014287000155467814 *Herman Owens*

Product & Tracking Information

DATE & TIME	STATUS OF ITEM	LOCATION
March 3, 2015, 1:29 am	Departed USPS Facility	PONTIAC, MI 48340
Your item departed our USPS facility in PONTIAC, MI 48340 on March 3, 2015 at 1:29 am. The item is currently in transit to the destination.		
March 1, 2015, 10:22 pm	Arrived at USPS Facility	PONTIAC, MI 48340
February 17, 2015, 8:09 am	Undeliverable as Addressed	LONDON, OH 43140
February 17, 2015, 7:59 am	Arrived at Unit	LONDON, OH 43140
February 17, 2015, 3:34 am	Departed USPS Facility	COLUMBUS, OH 43216
February 16, 2015, 8:36 pm	Arrived at USPS Facility	COLUMBUS, OH 43216
February 14, 2015, 8:42 pm	Departed USPS Facility	COLUMBUS, OH 43216
February 14, 2015, 11:56 am	Arrived at USPS Facility	COLUMBUS, OH 43218
February 14, 2015, 2:50 am	Departed USPS Facility	CHARLESTON, WV 25350
February 13, 2015, 10:50 pm	Arrived at USPS Facility	CHARLESTON, WV 25350

Available Actions

- Text Updates
- Email Updates

Track Another Package

Tracking (or receipt) number Track It

USPS Tracking™

Customer Service > Have questions? We're here to help.

Tracking Number: 7014287000155467038 *Kelley Owens*

Product & Tracking Information

DATE & TIME	STATUS OF ITEM	LOCATION
February 25, 2015, 9:42 am	Available for Pickup	PICKENS, SC 29671
Your item arrives at the PICKENS, SC 29671 post office at 9:42 am on February 25, 2015 and is ready for pickup.		
February 18, 2015, 1:10 pm	Notice Left (No Authorized Recipient Available)	PICKENS, SC 29671
February 17, 2015, 5:59 am	Departed USPS Facility	GREENVILLE, SC 29607
February 16, 2015, 2:59 pm	Arrived at USPS Facility	GREENVILLE, SC 29607
February 15, 2015, 4:43 am	Departed USPS Facility	COLUMBIA, SC 29201
February 14, 2015, 5:41 pm	Arrived at USPS Facility	COLUMBIA, SC 29201
February 14, 2015, 2:50 am	Departed USPS Facility	CHARLESTON, WV 25350
February 13, 2015, 10:51 pm	Arrived at USPS Facility	CHARLESTON, WV 25350

Available Actions

- Text Updates
- Email Updates

Track Another Package

Tracking (or receipt) number Track It

USPS Tracking™

Customer Service > Have questions? We're here to help.

Tracking Number: 70142870000155467068 *Sandra Powers*

Product & Tracking Information

DATE & TIME	STATUS OF ITEM	LOCATION
February 17, 2015, 2:49 pm	Delivered	GARLAND, TX 75043
Your item was delivered at 2:49 pm on February 17, 2015 in GARLAND, TX 75043.		
February 17, 2015, 3:42 am	Departed USPS Facility	COPPELL, TX 75099
February 16, 2015, 4:23 pm	Arrived at USPS Facility	COPPELL, TX 75099
February 14, 2015, 2:50 am	Departed USPS Facility	CHARLESTON, WV 25350
February 13, 2015, 10:51 pm	Arrived at USPS Facility	CHARLESTON, WV 25350

Available Actions

- Text Updates
- Email Updates
- Return Receipt After Mailing

Track Another Package

Tracking (or receipt) number Track It

- | | | | |
|--|---|---|--|
| HELPFUL LINKS
Contact Us
Site Index
FAQs | ON ABOUT.USPS.COM
About USPS Home
Newsroom
USPS Service Updates
Forms & Publications
Government Services
Careers | OTHER USPS SITES
Business Customer Gateway
Postal Inspectors
Inspector General
Postal Explorer
National Postal Museum
Resources for Developers | LEGAL INFORMATION
Privacy Policy
Terms of Use
FOIA
No FEAR Act EEO Data |
|--|---|---|--|

Copyright © 2015 USPS. All Rights Reserved.

https://tools.usps.com/go/TrackConfirmAction?qt_c_labels=1-70142870000155467068

USPS Tracking™

Customer Service > Have questions? We're here to help.

Tracking Number: 70142870000155467090 *Trudale Kingstaff*

Product & Tracking Information

DATE & TIME	STATUS OF ITEM	LOCATION
February 16, 2015, 12:52 am	Departed USPS Facility	CHARLESTON, WV 25350
Your item was departed via USPS First Class in CHARLESTON, WV 25350 on February 16, 2015 at 12:52 am. The item is currently in transit to the destination.		
February 15, 2015, 6:23 pm	Arrived at USPS Facility	CHARLESTON, WV 25350

Available Actions

- Text Updates
- Email Updates

Track Another Package

Tracking (or receipt) number Track It

- | | | | |
|--|---|---|--|
| HELPFUL LINKS
Contact Us
Site Index
FAQs | ON ABOUT.USPS.COM
About USPS Home
Newsroom
USPS Service Updates
Forms & Publications
Government Services
Careers | OTHER USPS SITES
Business Customer Gateway
Postal Inspectors
Inspector General
Postal Explorer
National Postal Museum
Resources for Developers | LEGAL INFORMATION
Privacy Policy
Terms of Use
FOIA
No FEAR Act EEO Data |
|--|---|---|--|

Copyright © 2015 USPS. All Rights Reserved.

Search or Enter a Tracking Number

https://tools.usps.com/go/TrackConfirmAction?qt_c_labels=1-70142870000155467090

USPS Tracking™

Customer Service > Have questions? We're here to help.

Tracking Number: 70142870000155467151 *Raymond Slater Jr*

Your item was returned to the sender on March 3, 2015 at 8:50 am in SWORDS CREEK, VA 24649 because it was not claimed by the addressee.

Product & Tracking Information

DATE & TIME	STATUS OF ITEM	LOCATION
March 3, 2015, 8:50 am	Unclaimed	SWORDS CREEK, VA 24649
Your item was returned to the sender on March 3, 2015 at 8:50 am in SWORDS CREEK, VA 24649 because it was not claimed by the addressee.		
February 14, 2015, 4:08 pm	Departed USPS Facility	CHARLESTON, WV 25350
February 13, 2015, 10:47 pm	Arrived at USPS Facility	CHARLESTON, WV 25350

Available Actions

- Text Updates
- Email Updates

Track Another Package

Tracking (or receipt) number Track It

- | | | | |
|--|---|---|--|
| HELPFUL LINKS
Contact Us
Site Index
FAQs | ON ABOUT.USPS.COM
About USPS Home
Newsroom
USPS Service Updates
Forms & Publications
Government Services
Careers | OTHER USPS SITES
Business Customer Gateway
Postal Inspectors
Inspector General
Postal Explorer
National Postal Museum
Resources for Developers | LEGAL INFORMATION
Privacy Policy
Terms of Use
FOIA
No FEAR Act EEO Data |
|--|---|---|--|

Copyright © 2015 USPS. All Rights Reserved.

USPS Tracking™

Customer Service > Have questions? We're here to help.

Tracking Number: 70142870000155467168 *Oma Smith*

Updated Delivery Day: Tuesday, February 17, 2015

Product & Tracking Information

DATE & TIME	STATUS OF ITEM	LOCATION
February 18, 2015, 12:59 pm	Delivered	LONDON, OH 43140
Your item was delivered at 12:59 pm on February 18, 2015 in LONDON, OH 43140.		
February 17, 2015, 2:41 pm	Notice Left (No Authorized Recipient Available)	LONDON, OH 43140
February 17, 2015, 8:23 am	Out for Delivery	LONDON, OH 43140
February 17, 2015, 8:13 am	Sorting Complete	LONDON, OH 43140
February 17, 2015, 7:59 am	Arrived at Unit	LONDON, OH 43140
February 17, 2015, 3:34 am	Departed USPS Facility	COLUMBUS, OH 43218
February 16, 2015, 8:36 pm	Arrived at USPS Facility	COLUMBUS, OH 43216
February 14, 2015, 9:42 pm	Departed USPS Facility	COLUMBUS, OH 43218
February 14, 2015, 11:58 am	Arrived at USPS Facility	COLUMBUS, OH 43216
February 14, 2015, 2:50 am	Departed USPS Facility	CHARLESTON, WV 25350
February 13, 2015, 10:51 pm	Arrived at USPS Facility	CHARLESTON, WV 25350

Available Actions

- Text Updates
- Email Updates
- Return Receipt After Mailing

Track Another Package

Tracking (or receipt) number Track It



USPS Tracking™

Customer Service Have questions? We're here to help.

Tracking Number: 70142870000155467205 *Michael K Spive*

Updated Delivery Day: Wednesday, February 18, 2015

Product & Tracking Information

DATE & TIME	STATUS OF ITEM	LOCATION
February 19, 2015, 2:49 pm	Delivered	WOODSTOCK, GA 30189
Your item was delivered at 2:49 pm on February 19, 2015 in WOODSTOCK, GA 30189.		
February 17, 2015, 12:35 pm	Notice Left (No Authorized Recipient Available)	WOODSTOCK, GA 30189
February 17, 2015, 8:09 am	Arrived at Unit	WOODSTOCK, GA 30189
February 15, 2015, 9:46 pm	Departed USPS Facility	ATLANTA, GA 30304
February 15, 2015, 3:13 pm	Arrived at USPS Facility	ATLANTA, GA 30304
February 14, 2015, 2:50 am	Departed USPS Facility	CHARLESTON, WV 25350
February 13, 2015, 10:51 pm	Arrived at USPS Facility	CHARLESTON, WV 25350

Available Actions

- Text Updates
- Email Updates
- Return Receipt After Mailing

Track Another Package

Tracking (or receipt) number Track It



USPS Tracking™

Customer Service Have questions? We're here to help.

Tracking Number: 70142870000155467212 *Nell Stallard*

Your item was returned to the sender on March 4, 2015 at 12:31 pm in LEBANON, VA 24268 because it was not claimed by the addressee.

Product & Tracking Information

DATE & TIME	STATUS OF ITEM	LOCATION
March 4, 2015, 12:31 pm	Unclaimed	LEBANON, VA 24268
Your item was returned to the sender on March 4, 2015 at 12:31 pm in LEBANON, VA 24268 because it was not claimed by the addressee.		
February 17, 2015, 2:07 pm	Notice Left (No Authorized Recipient Available)	LEBANON, VA 24268
February 17, 2015, 10:00 am	Out for Delivery	LEBANON, VA 24268
February 17, 2015, 9:50 am	Sorting Complete	LEBANON, VA 24268
February 17, 2015, 7:37 am	Arrived at Unit	LEBANON, VA 24268
February 16, 2015, 4:38 am	Departed USPS Facility	KNOXVILLE, TN 37950
February 15, 2015, 9:03 pm	Arrived at USPS Facility	KNOXVILLE, TN 37950
February 14, 2015, 2:50 am	Departed USPS Facility	CHARLESTON, WV 25350
February 13, 2015, 10:51 pm	Arrived at USPS Facility	CHARLESTON, WV 25350

Available Actions

- Text Updates
- Email Updates

Track Another Package

Tracking (or receipt) number Track It

https://tools.usps.com/go/TrackConfirmAction?qt_c_labels=70142870000155467205 1/2

https://tools.usps.com/go/TrackConfirmAction?qt_c_labels=70142870000155467212 1/2



USPS Tracking™

Customer Service Have questions? We're here to help.

Tracking Number: 70142870000155467298 *Danniel Tucker*

Your item was returned to the sender on March 3, 2015 at 8:50 am in SWORDS CREEK, VA 24648 because it was not claimed by the addressee.

Product & Tracking Information

DATE & TIME	STATUS OF ITEM	LOCATION
March 3, 2015, 8:50 am	Unclaimed	SWORDS CREEK, VA 24648
Your item was returned to the sender on March 3, 2015 at 8:50 am in SWORDS CREEK, VA 24648 because it was not claimed by the addressee.		
February 18, 2015, 3:50 pm	Notice Left (No Authorized Recipient Available)	SWORDS CREEK, VA 24648
February 14, 2015, 4:05 pm	Departed USPS Facility	CHARLESTON, WV 25350
February 13, 2015, 10:51 pm	Arrived at USPS Facility	CHARLESTON, WV 25350

Available Actions

- Text Updates
- Email Updates

Track Another Package

Tracking (or receipt) number Track It

- HELPFUL LINKS**
 - Contact Us
 - Site Index
 - FAQs
- ON ABOUT.USPS.COM**
 - About USPS Home
 - Newsroom
 - USPS Service Updates
 - Forms & Publications
 - Government Services
 - Careers
- OTHER USPS BITES**
 - Business Customer Gateway
 - Postal Inspectors
 - Inspector General
 - Postal Explorer
 - National Postal Museum
 - Resources for Developers
- LEGAL INFORMATION**
 - Privacy Policy
 - Terms of Use
 - FOIA
 - No FEAR Act EEO Data



USPS Tracking™

Customer Service Have questions? We're here to help.

Tracking Number: 70142870000155467358 *Corraire Vance*

Product & Tracking Information

DATE & TIME	STATUS OF ITEM	LOCATION
March 3, 2015, 3:01 am	Departed USPS Facility	SCRANTON, PA 18505
Your item departed our USPS facility in SCRANTON, PA 18505 on March 3, 2015 at 3:01 am. The item is currently in transit in the destination.		
March 3, 2015, 1:58 am	Arrived at USPS Facility	SCRANTON, PA 18505
March 2, 2015, 12:11 pm	Arrived at USPS Facility	LEHIGH VALLEY, PA 18002
February 27, 2015, 9:18 pm	Departed USPS Facility	PHILADELPHIA, PA 19176
February 27, 2015, 9:42 am	Arrived at USPS Facility	PHILADELPHIA, PA 19176
February 24, 2015, 11:58 am	Forwarded	KINGSTON, PA
February 24, 2015, 11:01 am	Forwarded	WILKES BARRE, PA
February 19, 2015, 12:44 pm	Notice Left (No Authorized Recipient Available)	WILKES BARRE, PA 18701
February 18, 2015, 7:44 am	Out for Delivery	WILKES BARRE, PA 18701
February 18, 2015, 7:34 am	Sorting Complete	WILKES BARRE, PA 18701
February 17, 2015, 10:00 am	Arrived at Unit	WILKES BARRE, PA 18701
February 16, 2015, 8:23 am	Departed USPS Facility	SCRANTON, PA 18505
February 16, 2015, 12:28 am	Arrived at USPS Facility	SCRANTON, PA 18505
February 15, 2015, 7:56 pm	Departed USPS Facility	LEHIGH VALLEY, PA 18002
February 15, 2015, 7:43 am	Arrived at USPS Facility	LEHIGH VALLEY, PA 18002
February 14, 2015, 2:50 am	Departed USPS Facility	CHARLESTON, WV 25350
February 13, 2015, 10:51 pm	Arrived at USPS Facility	CHARLESTON, WV 25350

Available Actions

- Text Updates
- Email Updates



USPS Tracking™

Customer Service Have questions? We're here to help.

Tracking Number: 70142870000155467366 *Nella Vance*

Updated Delivery Day: Tuesday, February 17, 2015

Product & Tracking Information

DATE & TIME	STATUS OF ITEM	LOCATION
February 17, 2015, 8:24 am	Available for Pickup	RUSSELLVILLE, TN 37860
<small>Your item arrived at the RUSSELLVILLE, TN 37860 postoffice at 8:24 am on February 17, 2015 and is ready for pickup.</small>		
February 17, 2015, 8:23 am	Arrived at Unit	RUSSELLVILLE, TN 37860
February 17, 2015, 8:22 am	Sorting Complete	RUSSELLVILLE, TN 37860
February 16, 2015, 4:38 am	Departed USPS Facility	KNOXVILLE, TN 37950
February 16, 2015, 9:03 pm	Arrived at USPS Facility	KNOXVILLE, TN 37650
February 14, 2015, 2:50 am	Departed USPS Facility	CHARLESTON, WV 25350
February 13, 2015, 10:51 pm	Arrived at USPS Facility	CHARLESTON, WV 25350

Available Actions

Text Updates
Email Updates

Track Another Package

Tracking (or receipt) number Track It

https://tools.usps.com/go/TrackConfirmAction?qt_c_labels=70142870000155467366 1/2



USPS Tracking™

Customer Service Have questions? We're here to help.

Tracking Number: 70142870000155467403 *Jesse Ward*

Your item was returned to the sender on March 3, 2015 at 8:18 am in RAVEN, VA 24639 because it was not claimed by the addressee.

Product & Tracking Information

DATE & TIME	STATUS OF ITEM	LOCATION
March 3, 2015, 8:18 am	Unclaimed	RAVEN, VA 24639
<small>Your item was returned to the sender on March 3, 2015 at 8:18 am in RAVEN, VA 24639 because it was not claimed by the addressee.</small>		
February 14, 2015, 9:30 am	Available for Pickup	RAVEN, VA 24639
February 14, 2015, 8:06 am	Sorting Complete	RAVEN, VA 24639
February 14, 2015, 7:12 am	Arrived at Unit	RAVEN, VA 24639

Available Actions

Text Updates
Email Updates

Track Another Package

Tracking (or receipt) number Track It

HELPFUL LINKS
Contact Us
Site Index
FAQs

ON ABOUT.USPS.COM
About USPS Home
Newsroom
USPS Service Updates
Forms & Publications
Government Services
Careers

OTHER USPS SITES
Business Customer Gateway
Postal Inspections
Inspector General
Postal Inspector
National Postal Museum
Resources for Developers

LEGAL INFORMATION
Privacy Policy
Terms of Use
FOIA
No FEAR Act EEO Data



USPS Tracking™

Customer Service Have questions? We're here to help.

Tracking Number: 70142870000155467373 *Trevett Vance*

Your item was returned to the sender on March 3, 2015 at 8:50 am in SWORDS CREEK, VA 24649 because it was not claimed by the addressee.

Product & Tracking Information

DATE & TIME	STATUS OF ITEM	LOCATION
March 3, 2015, 8:50 am	Unclaimed	SWORDS CREEK, VA 24649
<small>Your item was returned to the sender on March 3, 2015 at 8:50 am in SWORDS CREEK, VA 24649 because it was not claimed by the addressee.</small>		
February 18, 2015, 3:50 pm	Notice Left (No Authorized Recipient Available)	SWORDS CREEK, VA 24649
February 14, 2015, 4:05 pm	Departed USPS Facility	CHARLESTON, WV 25350
February 13, 2015, 10:51 pm	Arrived at USPS Facility	CHARLESTON, WV 25350

Available Actions

Text Updates
Email Updates

Track Another Package

Tracking (or receipt) number Track It

https://tools.usps.com/go/TrackConfirmAction?qt_c_labels=70142870000155467373 1/2



USPS Tracking™

Customer Service Have questions? We're here to help.

Tracking Number: 70142870000155467441 *Garland White*

Your item was forwarded to a different address at 2:22 pm on February 17, 2015 in RICHWOOD, OH. This was because of forwarding instructions or because the address or ZIP Code on the label was incorrect.

Product & Tracking Information

DATE & TIME	STATUS OF ITEM	LOCATION
February 17, 2015, 2:22 pm	Forwarded	RICHWOOD, OH
<small>Your item was forwarded to a different address at 2:22 pm on February 17, 2015 in RICHWOOD, OH. This was because of forwarding instructions or because the address or ZIP Code on the label was incorrect.</small>		
February 17, 2015, 9:56 am	Out for Delivery	RICHWOOD, OH 43344
February 17, 2015, 9:48 am	Sorting Complete	RICHWOOD, OH 43344
February 17, 2015, 9:30 am	Arrived at Unit	RICHWOOD, OH 43344
February 15, 2015, 2:30 am	Departed USPS Facility	COLUMBUS, OH 43218
February 14, 2015, 11:56 am	Arrived at USPS Facility	COLUMBUS, OH 43218
February 14, 2015, 2:50 am	Departed USPS Facility	CHARLESTON, WV 25350
February 13, 2015, 10:50 pm	Arrived at USPS Facility	CHARLESTON, WV 25350

Available Actions

Text Updates
Email Updates

Track Another Package

Tracking (or receipt) number Track It



USPS Tracking™

Customer Service Have questions? We're here to help.

Tracking Number: 7014287000155467458

Harry Whitel

Updated Delivery Day: Tuesday, February 17, 2015

Product & Tracking Information

DATE & TIME	STATUS OF ITEM	LOCATION
February 17, 2015, 10:29 am	Delivered	NORTH LEWISBURG, OH 43060
Your item was delivered at 10:29 am on February 17, 2015 in NORTH LEWISBURG, OH 43060.		
February 17, 2015, 10:23 am	Sorting Complete	NORTH LEWISBURG, OH 43060
February 17, 2015, 7:07 am	Arrived at Unit	NORTH LEWISBURG, OH 43060
February 14, 2015, 8:42 pm	Departed USPS Facility	COLUMBUS, OH 43218
February 14, 2015, 11:56 am	Arrived at USPS Facility	COLUMBUS, OH 43218
February 14, 2015, 2:50 am	Departed USPS Facility	CHARLESTON, WV 25350
February 13, 2015, 10:50 pm	Arrived at USPS Facility	CHARLESTON, WV 25350

Available Actions

- Text Updates
- Email Updates
- Return Receipt After Mailing

Track Another Package

Tracking (or receipt) number Track It



USPS Tracking™

Customer Service Have questions? We're here to help.

Tracking Number: 7014287000155467465

John Whitel

Product & Tracking Information

DATE & TIME	STATUS OF ITEM	LOCATION
March 3, 2015, 7:47 pm	Departed USPS Facility	COLUMBUS, OH 43218
Your item departed our USPS facility in COLUMBUS, OH 43218 on March 3, 2015 at 7:47 pm. The item is currently in transit to the destination.		
March 3, 2015, 10:43 am	Unclaimed	MOUNT STERLING, OH 43143
February 24, 2015, 2:27 pm	Unclaimed	MOUNT STERLING, OH 43143
February 17, 2015, 3:28 pm	Notice Left (No Authorized Recipient Available)	MOUNT STERLING, OH 43143
February 14, 2015, 11:55 am	Arrived at USPS Facility	COLUMBUS, OH 43218
February 14, 2015, 2:50 am	Departed USPS Facility	CHARLESTON, WV 25350
February 13, 2015, 10:50 pm	Arrived at USPS Facility	CHARLESTON, WV 25350

Available Actions

- Text Updates
- Email Updates

Track Another Package

Tracking (or receipt) number Track It

https://tools.usps.com/go/TrackConfirmAction?qt_c__labels=7014287000155467458

1/2

https://tools.usps.com/go/TrackConfirmAction?qt_c__labels=7014287000155467465

1/2



USPS Tracking™

Customer Service Have questions? We're here to help.

Tracking Number: 7014287000155467489

Kirk Whitel Jr

Product & Tracking Information

DATE & TIME	STATUS OF ITEM	LOCATION
February 17, 2015, 5:35 am	Departed USPS Facility	DALLAS, TX 75260
Your item departed our USPS facility in DALLAS, TX 75260 on February 17, 2015 at 5:35 am. The item is currently in transit to the destination.		
February 16, 2015, 11:37 am	Arrived at USPS Facility	DALLAS, TX 75260
February 14, 2015, 2:50 am	Departed USPS Facility	CHARLESTON, WV 25350
February 13, 2015, 10:50 pm	Arrived at USPS Facility	CHARLESTON, WV 25350

Available Actions

- Text Updates
- Email Updates

Track Another Package

Tracking (or receipt) number Track It



USPS Tracking™

Customer Service Have questions? We're here to help.

Tracking Number: 7014287000155467502

Sylvia Withers

Updated Delivery Day: Tuesday, February 17, 2015

Product & Tracking Information

DATE & TIME	STATUS OF ITEM	LOCATION
March 4, 2015, 4:22 pm	Delivered	FERRUM, VA 24088
Your item was delivered at 4:22 pm on March 4, 2015 in FERRUM, VA 24088.		
February 17, 2015, 1:48 pm	Notice Left (No Authorized Recipient Available)	FERRUM, VA 24088
February 17, 2015, 6:03 am	Out for Delivery	FERRUM, VA 24088
February 17, 2015, 7:53 am	Sorting Complete	FERRUM, VA 24088
February 17, 2015, 6:58 am	Arrived at Unit	FERRUM, VA 24088
February 14, 2015, 10:29 pm	Departed USPS Facility	ROANOKE, VA 24022
February 14, 2015, 3:22 pm	Arrived at USPS Facility	ROANOKE, VA 24022
February 14, 2015, 2:50 am	Departed USPS Facility	CHARLESTON, WV 25350
February 13, 2015, 10:50 pm	Arrived at USPS Facility	CHARLESTON, WV 25350

Available Actions

- Text Updates
- Email Updates
- Return Receipt After Mailing

Track Another Package

Tracking (or receipt) number Track It

HELPFUL LINKS
 Contact Us
 Site Index
 FAQs
ON ABOUT USPS.COM
 About USPS Home
 Newsroom
 USPS Service Updates
 Forms & Publications
 Government Services
 Careers
OTHER USPS SITES
 Business Customer Gateway
 Postal Inspectors
 Inspector General
 Postal Explorer
 National Postal Museum
 Resources for Developers
LEGAL INFORMATION
 Privacy Policy
 Terms of Use
 FOIA
 No FEAR Act EEO Data

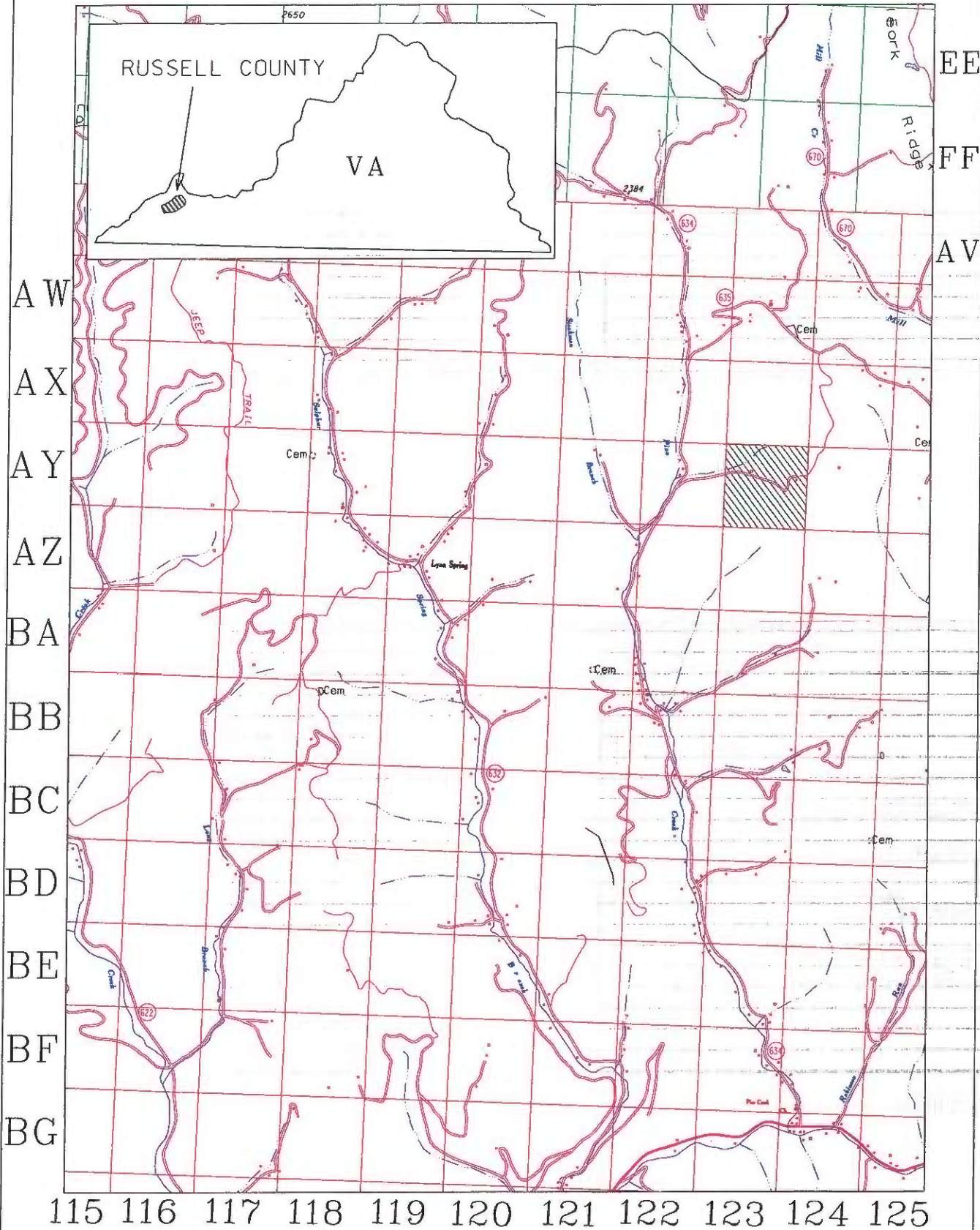
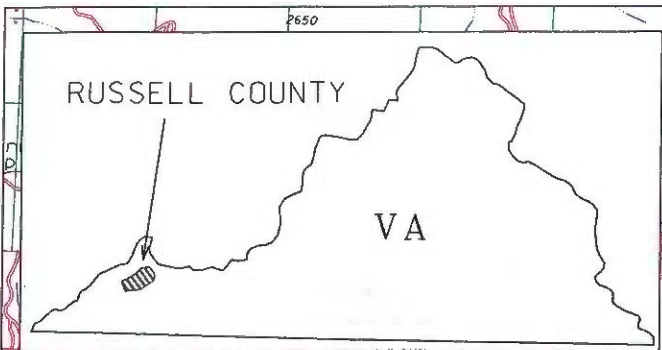


EXHIBIT A1
UNIT AY123
VGOB-06-0117-1559-01