

BEFORE THE VIRGINIA GAS AND OIL BOARD

Applicant: Range Resources-Pine Mountain, Inc.)
)
Relief Sought: Well Location Exception)
Well Number V-530405)Docket Number
)VGOB-15-0317-4063
)
Legal Description: William Barnett Tract T-232)
300.00-Acre Tract)
Prater Quadrangle)
Sandlick District)
Dickenson County, Virginia)

APPLICATION

1. Parties:

1.1 Applicant herein is Range Resources-Pine Mountain, Inc., whose address for the purposes hereof is 406 West Main Street, Abingdon, Virginia 24210, Telephone: (276) 628-9001. The attorney for Applicant is Timothy E. Scott, McKinnis & Scott, whose address is 135 West Main Street, Suite 200, Kingsport, Tennessee, 37660, Telephone: (423) 247-9376.

1.2 Applicant is the owner of the right to develop and produce oil and gas from all formations, from surface to total depth drilled in accordance with the permit submitted by applicant and located within the Sandlick District of Dickenson County, Virginia, and underlying the lands depicted at Exhibit "A" attached hereto and made a part hereof and to appropriate the oil and gas produced therefrom.

2. Allegation of Facts:

2.1 Applicant has proposed a plan of development and operation of the formations underlying the drilling unit involved herein and depicted at Exhibit "A" and has proposed to commence such plan of development and operation of such unit by a conventional gas well, designated as Well Number V-530405, to be drilled upon the lands involved herein so as to produce oil and gas from such unit.

2.2 That the unit depicted at Exhibit "A" hereof is subject to statewide spacing as provided under Virginia Code Annotated Section 45.1-361.17 (A) (2). This section provides that "wells drilled in search of gas shall not be located closer than 2500 feet to any other well completed in the same pool." In consideration of all known conditions, it is the opinion of the Applicant that such distance limitation is not feasible for the unit described in Exhibit "A," because there is no legal location.

2.3 That to prevent waste, protect correlative rights, and provide for the maximum safe recovery of the mineral resources underlying the Commonwealth, the Board should allow for an exception to the distance limitation and statewide spacing.

2.4 That the proposed well, at the location requested by Applicant, is necessary to effectively and efficiently drain a portion of the common sources of supply (reservoir) underlying the unit described at Exhibit "A" which cannot be adequately and efficiently drained without an exception to the distance limitations and spacing rules.

2.5 The drilling unit involved herein is a circle having a radius of 1250 feet from the proposed well bore to be located 6,110 feet West of Longitude Line 82 degrees 10 minutes and 00 seconds and 10,635 feet South of the Latitude Line 37 degrees 10 minutes 00 seconds (Virginia State Plane South Zone Coordinates North 313,757.34 and East 925,331.78) in the Prater Quadrangle, Dickenson County, Virginia.

2.6 That Range Resources-Pine Mountain, Inc. Well No. V-530314 lies 2,344.50 feet South 69 degrees 52 minutes West of proposed Well No. V-530405; and Range Resources-Pine Mountain, Inc. Well No. V-530316 lies 2,068.88 feet North 28 degrees 04 minutes West of proposed Well No. V-530405.


2.7 That proposed Well No. V-530405 is located on the William Barnett 300.00-acre Tract No. T-232 and Applicant anticipates producing all the Mississippian and Devonian Age formations including, but not limited to, Ravencliff, Maxton, Big Lime, Weir, Berea and Devonian Shale, from surface to total depth drilled, 6,256 feet.

3. Legal Authority: The relief sought by this Application is authorized by Virginia Code Annotated § 45.1-361.17.

4. Relief Sought: Applicant requests the Virginia Gas and Oil Board to enter an order to enable Well No. V-530405 to be drilled as depicted on the plat attached as Exhibit "A" and that Applicant be granted the right to produce these formations which appear on the well work permit submitted to the Inspector.

DATED this the 13th day of February, 2015.


RANGE RESOURCES-PINE MOUNTAIN, INC.



Timothy E. Scott
McKinnis & Scott

VERIFICATION

The foregoing Application to the best of my knowledge, information and belief is true and correct.



Timothy E. Scott
McKinnis & Scott

[c:\msword\pmog\2015\well.location.exception.application.V-530405 March 2015]

VIRGINIA

VIRGINIA GAS AND OIL BOARD
DEPARTMENT OF MINES, MINERALS, AND ENERGY
LEBANON, VIRGINIA

DOCKET NUMBER: VGOB-15-0317-4063

APPLICANT: Range Resources-Pine Mountain, Inc.

RELIEF SOUGHT: WELL LOCATION EXCEPTION
Va. Code Ann. § 45.1-361.17

WELL NO.: V-530405


LEGAL DESCRIPTION: William Barnett Tract No. T-232)
300.00-Acre Tract)
Prater Quadrangle)
Sandlick District)
Dickenson County, Virginia)

NOTICE OF HEARING

TO: See Exhibit B

Notice is hereby given that the Applicant in this cause is requesting the Virginia Gas and Oil Board to authorize the drilling of the proposed well to produce formations from surface to total depth drilled as set forth in the attached application.

Notice is further given that this matter is set for hearing before the Virginia Gas and Oil Board on the 17th day of March, 2015, at 9:00 a.m. at the Russell County Office Building, Highland Drive, Lebanon, Virginia, at which time and place all interested persons may appear and be heard. Any questions concerning said hearing may be directed to the Virginia Gas and Oil Board, State Gas and Oil Inspector, Department of Mines, Minerals and Energy, 135 Highland Drive, Lebanon, Virginia 24266 (276) 415-9650.




Timothy E. Scott
McKinnis & Scott
135 West Main Street, Suite 200
Kingsport, Tennessee 37660
(423) 247-9376

CERTIFICATE OF SERVICE

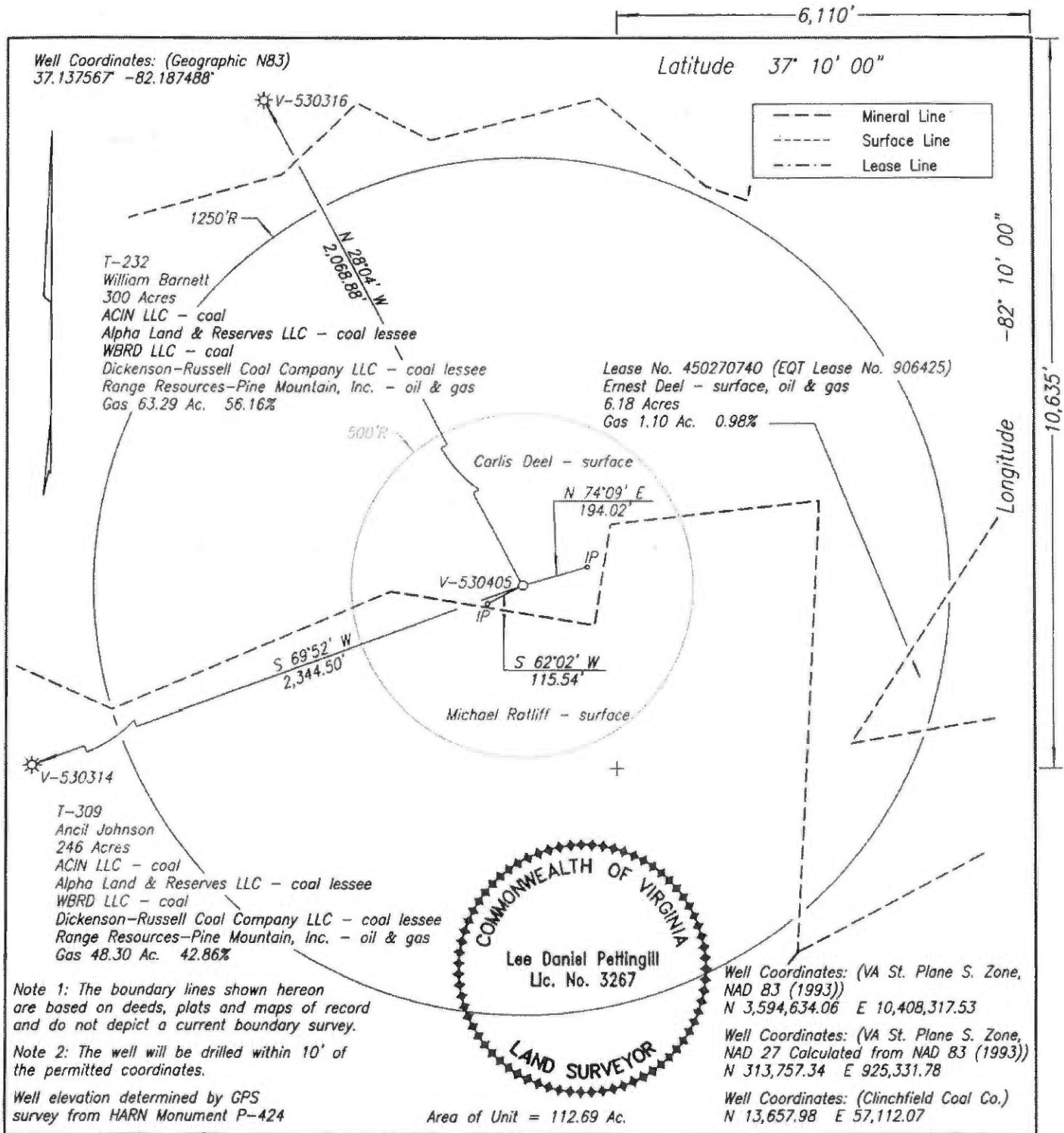
I, Timothy E. Scott, counsel for Range Resources-Pine Mountain, Inc., hereby certify that I have this day caused the foregoing notice and application to be served upon the parties listed herein, at their address, by certified mail, return receipt requested.

Dated this the 13th day of March, 2015.



Timothy E. Scott
McKinnis & Scott

[c:\msword\pmog\well.location.exception.notice.V-530405 March 2015]



WELL LOCATION PLAT NORA GRID AS-73

COMPANY Range Resources-Pine Mountain, Inc. WELL NAME AND NUMBER V-530405
TRACT NO. T-232 ELEVATION 1,923.41' QUADRANGLE Prater
COUNTY Dickenson DISTRICT Sandlick SCALE 1" = 400' DATE 2-11-2015

This Plat is a new plat x; an updated plat ; or a final location plat

+ Denotes the location of a well on United States topographic Maps, scale 1 to 24,000, latitude and longitude lines being represented by border lines as shown.

Lee Daniel PeHingill
Licensed Professional Engineer or Licen

Exhibit A

Exhibit "B"
Well Location Exception V-530405

DEPTH - 6,256'

Dickenson-Russell Coal Company
Maxxim Shared Services, LLC
Attn: Steve Smith
5703 Crutchfield Drive
Norton, VA 24273

ALPHA Land & Reserves, LLC
Attn: Steve Smith
5703 Crutchfield Drive
Norton, VA 24273

WBRD LLC
Chad Mooney
5260 Irwin Road
Huntington, WV 25705-3247

ACIN LLC
Chad Mooney
5260 Irwin Road
Huntington, WV 25705-3247

Ernest Deel
4141 Murphy Road
Vansant, VA 24656

BEFORE THE VIRGINIA GAS AND OIL BOARD

Applicant:	Range Resources-Pine Mountain, Inc.)	
)	
Relief Sought:	Well No. V-530405)	Docket No.
	Well Location Exception)	VGOB-15-0317-4063
)	
)	

AFFIDAVIT OF MAILING
(CERTIFICATE OF SERVICE)

STATE OF TENNESSEE)
)
COUNTY OF SULLIVAN)

Timothy E. Scott, of lawful age, being duly sworn, upon oath, deposes and says:

- (1) He is a partner with MCKINNIS & SCOTT, Agent for Range Resources-Pine Mountain, Inc. and makes this affidavit on behalf of Range Resources-Pine Mountain, Inc.
- (2) Based upon information and belief, the names and last-known addresses where such addresses are known, of the parties owning an interest in the coal, oil and gas in this cause are set forth and attached hereto.
- (3) On the 13th day of February, 2015, true and correct copies of the Application and the Notice of Hearing with Exhibits thereto in this matter were placed in the United States mail in Kingsport, Tennessee, certified mail, return receipt requested, postage prepaid, duly addressed to the unleased parties at their respective addresses as set forth in the attached Exhibit B which is hereby made a part of this Affidavit.
- (4) Notice of this cause has therefore been served by mail pursuant to the applicable statutes and rules of the Board.

Timothy E. Scott

 Timothy E. Scott

SUBSCRIBED AND SWORN TO before me this 9th day of March, 2015.

Donna M. Lane

 Notary Public

My commission expires: 7-18-2017

[f:\msword:\pinemountaino&g\Well Location well no. V-530405.affidavit.mailing]




Exhibit "B"
Well Location Exception V-530405

DEPTH - 6,256'

Dickenson-Russell Coal Company
Maxxim Shared Services, LLC
Attn: Steve Smith
5703 Crutchfield Drive
Norton, VA 24273

170133020000188254897
2/18/15

ALPHA Land & Reserves, LLC
Attn: Steve Smith
5703 Crutchfield Drive
Norton, VA 24273

170133020000188254903
2/18/15

WBRD LLC
Chad Mooney
5260 Irwin Road
Huntington, WV 25705-3247

170133020000188254910
2/18/15

ACIN LLC
Chad Mooney
5260 Irwin Road
Huntington, WV 25705-3247

170133020000188254927
2/18/15

Ernest Deel
4141 Murphy Road
Vansant, VA 24656

170133020000188254934
3/6/15

SENDER: COMPLETE THIS SECTION

- Complete items 1, 2, and 3. Also complete item 4 if Restricted Delivery is desired.
- Print your name and address on the reverse so that we can return the card to you.
- Attach this card to the back of the mailpiece, or on the front if space permits.

Article Addressed to:

WBRD LLC
Chad Mooney
5260 Irwin Road
Huntington, WV 25705-3247

Article Number **7013 3020 0001 8825 4910**
 (Transfer from service label)

PS Form 3811, February 2004

Domestic Return Receipt

102595-02-M-1540

COMPLETE THIS SECTION ON DELIVERY

- A. Signature *[Signature]* Agent
 Address
- B. Received by (Printed Name) *[Signature]* C. Date of Delivery *2-18-15*
- D. Is delivery address different from item 1? Yes
 If YES, enter delivery address below: No

3. Service Type

- Certified Mail Express Mail
 Registered Return Receipt for Merchandise
 Insured Mail C.O.D.

4. Restricted Delivery? (Extra Fee) Yes

SENDER: COMPLETE THIS SECTION

- Complete items 1, 2, and 3. Also complete item 4 if Restricted Delivery is desired.
- Print your name and address on the reverse so that we can return the card to you.
- Attach this card to the back of the mailpiece, or on the front if space permits.

Article Addressed to:

Dickinson-Russell Coal Company
Maxxim Shared Services, LLC
Attn: Steve Smith
5703 Crutchfield Drive
Norton, VA 24273

Article Number **7013 3020 0001 8825 4897**
 (Transfer from service label)

PS Form 3811, February 2004

Domestic Return Receipt

102595-02-M-15

SENDER: COMPLETE THIS SECTION

- Complete items 1, 2, and 3. Also complete item 4 if Restricted Delivery is desired.
- Print your name and address on the reverse so that we can return the card to you.
- Attach this card to the back of the mailpiece, or on the front if space permits.

Article Addressed to:

ACIN LLC
Chad Mooney
5260 Irwin Road
Huntington, WV 25705-3247

Article Number **7013 3020 0001 8825 4927**
 (Transfer from service label)

PS Form 3811, February 2004

Domestic Return Receipt

102595-02-M-1540

COMPLETE THIS SECTION ON DELIVERY

- A. Signature *[Signature]* Agent
 Address
- B. Received by (Printed Name) *[Signature]* C. Date of Delivery *2-18-15*
- D. Is delivery address different from item 1? Yes
 If YES, enter delivery address below: No

3. Service Type

- Certified Mail Express Mail
 Registered Return Receipt for Merchandise
 Insured Mail C.O.D.

4. Restricted Delivery? (Extra Fee) Yes

SENDER: COMPLETE THIS SECTION

- Complete items 1, 2, and 3. Also complete item 4 if Restricted Delivery is desired.
- Print your name and address on the reverse so that we can return the card to you.
- Attach this card to the back of the mailpiece, or on the front if space permits.

Article Addressed to:

ALPHA Land & Reserves, LLC
Attn: Steve Smith
5703 Crutchfield Drive
Norton, VA 24273

Article Number **7013 3020 0001 8825 4903**
 (Transfer from service label)

PS Form 3811, February 2004

Domestic Return Receipt

102595-02-M-15

COMPLETE THIS SECTION ON DELIVERY

- A. Signature *[Signature]* Agent
 Address
- B. Received by (Printed Name) *[Signature]* C. Date of Delivery *2-18-15*
- D. Is delivery address different from item 1? Yes
 If YES, enter delivery address below: No

3. Service Type

- Certified Mail Express Mail
 Registered Return Receipt for Merchandise
 Insured Mail C.O.D.

4. Restricted Delivery? (Extra Fee) Yes

COMPLETE THIS SECTION ON DELIVERY

- A. Signature *[Signature]* Agent
 Address
- B. Received by (Printed Name) *[Signature]* C. Date of Delivery *2-18-15*
- D. Is delivery address different from item 1? Yes
 If YES, enter delivery address below: No

3. Service Type

- Certified Mail Express Mail
 Registered Return Receipt for Merchandise
 Insured Mail C.O.D.

4. Restricted Delivery? (Extra Fee) Yes

English

Customer Service

USPS Mobile

Register / Sign In



USPS Tracking™



Customer Service ›
Have questions? We're here to help.

Tracking Number: 701330200001 88254934

Product & Tracking Information

Postal Product: Extra Svc:
Certified Mail™

Available Actions

Text Updates

DATE & TIME	STATUS OF ITEM	LOCATION
March 6, 2015, 3:39 pm	Delivered	VANSANT, VA 24656

Email Updates

Return Receipt After Mailing

Your item was delivered at 3:39 pm on March 6, 2015 in VANSANT, VA 24656.

February 19, 2015, 10:24 am	Notice Left (No Authorized Recipient Available)	VANSANT, VA 24656
February 16, 2015, 12:52 am	Departed USPS Facility	CHARLESTON, WV 25350
February 15, 2015, 9:24 am	Arrived at USPS Facility	CHARLESTON, WV 25350
February 14, 2015, 12:09 am	Departed USPS Facility	KNOXVILLE, TN 37950
February 13, 2015, 11:45 pm	Arrived at USPS Facility	KNOXVILLE, TN 37950

Track Another Package

Tracking (or receipt) number

HELPFUL LINKS

- Contact Us
- Site Index
- FAQs

ON ABOUT.USPS.COM

- About USPS Home
- Newsroom
- USPS Service Updates
- Forms & Publications
- Government Services
- Careers

7013 3020 0001 8825 4934

U.S. Postal Service™ CERTIFIED MAIL™ RECEIPT (Domestic Mail Only; No Insurance Coverage Provided)	
For delivery information visit our website at www.usps.com	
OFFICIAL USE	
Postage \$	
Certified Fee	
Return Receipt Fee (Endorsement Required)	
Restricted Delivery Fee (Endorsement Required)	
Ernest Deel 4141 Murphy Road Vansant, VA 24656	

Exhibit K

Docket: VGOB-15-317-4063

Well: V-530405

There are no active or abandoned coal mining areas impacted by the proposed well V-530405.

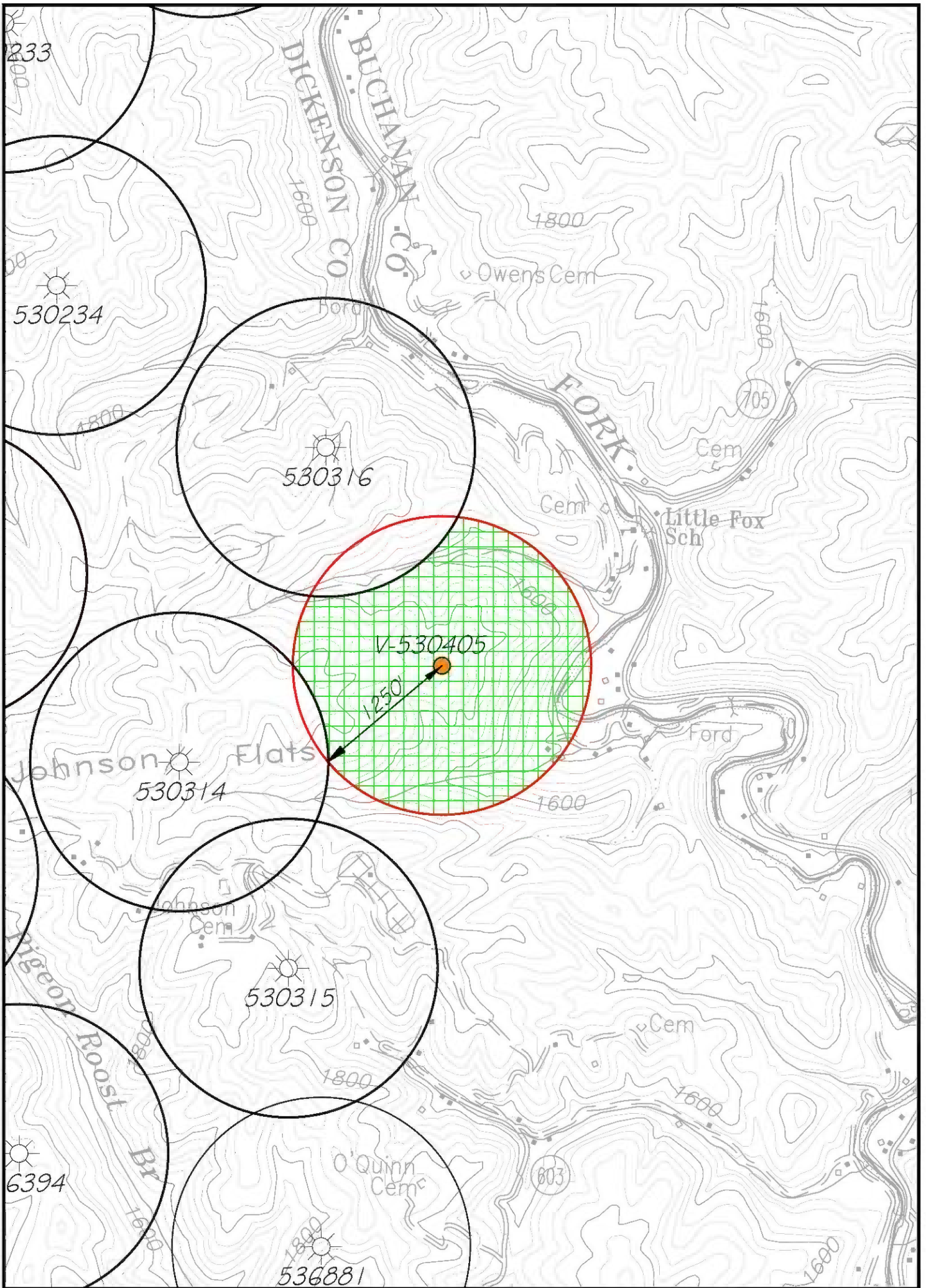


Exhibit H2

Range Resources-Pine Mountain, Inc.

V-530405 LOCATION EXCEPTION EXHIBIT

Author:	Drainage Area = 101.18 Ac.	Date: 04-MAR-2015
Quad: Prater	Scale: 1" = 1000'	