

BEFORE THE VIRGINIA GAS AND OIL BOARD

APPLICANT: CNX Gas Company LLC

DIVISION OF GAS AND OIL
DOCKET NO.: VGOB 98-1117-0699-02

RELIEF SOUGHT: (1) RE-POOLING; AND
(2) DISMISSAL OF CERTAIN COAL CLAIMANTS
AS CONFLICTING CLAIMANTS

LOCATION: SEE EXHIBITS "A" AND "A1"

HEARING DATE: February 17, 2015

UNIT NUMBER: W-47
IN THE OAKWOOD COALBED METHANE GAS FIELD I

TAZEWELL COUNTY, VIRGINIA

APPLICATION

1. **Applicant and its counsel:** Applicant is CNX Gas Company LLC, 2481 John Nash Blvd., Bluefield, West Virginia 24701, 304.323.6500. Applicant's counsel is Mark A. Swartz, Hilliard & Swartz, LLP, 122 Capitol Street, FL 2, Charleston, WV 25301.

2. **Relief sought:** (1) Re-Pooling under Oakwood Coalbed Methane Gas Field I and (2) dismissal of the Respondents named in this paragraph 2 as respondents and as conflicting claimants, but only to the extent they are not parties to a royalty split agreement(s):

Southern Region Industrial Realty Corporation, Pocahontas Land Corporation, Pardee Royalty LLC and Pardee Minerals LLC, White Wolf Energy, Inc., Consol Buchanan Mining Company LLC (regarding Tracts 1A, 1D, 1E, 1F, 1H, 1I, 1J, 1K, 1L as listed on Exhibit B-2)

3. **Legal Authority:** Va. Code Ann. §45.1-361.1 et seq., specifically including without limitation by reason of enumeration §§ 45.1-361.13, 45.1-361.14.B, 45.1-361.15.A.3, B.2, B.10, B.12,361.19.A., 45.1-361.21:1, 45.1-361.22.1, .5; 4 VAC 25-160-10 et seq.; *Swords Creek Land Partnership v. Belcher, et al.*, #131590, September 12, 2014; and relevant Virginia Gas and Oil Board Orders heretofore promulgated pursuant to law including OGCB 3-90; VGOB-91-1119-162; VGOB 92/02/16-0336; and VGOB 93/03/16-0349.

4. **Type of well(s):** Coalbed methane, including increased density wells as required by mining plans.

5. **Permit numbers, if any:** CBM-W47 Permit #4007

6. **Plat:** Annexed hereto are Exhibit A and the Tract Identifications for Exhibit A. The Plat shows the size and shape of the unit and the boundaries of the tracts within the unit. The plat is certified by a licensed professional engineer and is attested by the undersigned on behalf of the applicant to be in conformity with existing orders issued by the Board.

7. **Status of interests to be reooled and Applicant' standing:** The respondents whose interests are sought to be reooled by the Applicant are:

James E. Stevenson & Freda C. Stevenson Trust, Donna C. Cottle, Michael A. Stevenson, Danny H. Stevenson, Victoria L. Elkin, Charles P. Stevenson, Tommy L. Stevenson; CNX Gas

Company LLC; Delmer C. Perkins, et ux; William D. Roberts; Emory Dean Joyce; Milford Roberts, Juanita R. Pendergrass, Lillian Bales, Johnny Roberts, Lavina O. Rye, Donna Roberts, Shona Hudson, James Roberts, Goldie Ellen Roberts, Lester Roberts, Doyle Roberts, Richard Douglas Roberts, Heirs of Helen Ally Roberts; Lloyd Alfred Smith, Robert Cline, Barbara Cline, Rose Mary Cline, Diane Cline, James L. Smith, Jr., Sandra Shope, Patricia Orton, Claude R. Smith, Theodore T. Smith, Jr., Jack Geichman, W. Eugene Smith, Helen Cochran, Evelyn L. Greer, Janet Daniels, Thelma Gertrude Cawley, Virginia Juanita Jones, Heirs of Edward Lawrence Taylor, Lloyd Grant Taylor, Roger Dean Taylor, Stanley Ralph Dye, Sr., Dorothy M. Dye, Kermit Allen Dye, Ronald D. Dye, Anita Johnson, Virginia M. Smith, Susan Marie Skalniak, George Walker Selix, Diense Baniak, Ricky D. McFarland, Allen Duane McFarland, Betty Smith, Peggy Cornwell, James Alvin Smith, Roy Rogers Smith, Joanna Louise Smith, Norma Jean Akers, Heirs of George Lee Smith, John W. Smith, Thelma Faye Purdue, Ester Sue Neff, Linda Wetzell, David Ray Smith, Homer Carlos Smith, Dorothy May Delsalva, Doris Marie Todd, Cecil Dale Smith, Armond Leonard Smith, Jr., Roy Lee Smith, Clayton Carol Smith, Troy Dale Smith, Karen Nevilles, Geneva Tarbet, Harold Akers, Charles Akers, Margaret Snell, Debbie Cole, Virginia Angles, Ethel Ward, Gary Hunter Smith, Harlan William Smith, Heirs of Nila Arrington, Heirs of Edith Cook, Douglas Ray Keele, Kenneth Keele, William Keele, Nilan Ann Keele, Norma Jean Goodsey, Loraine Elswick, Thelma Kinder, Mary Johnson, Joann Hobbs, Dorothy Keen, Nancy Keen, Lucille McGlothlin, Ruby Cantrell, Gillis Christian, James Christian, Jr., Roy Christian, Heirs of Gilford Christian, David Whitt, Lloyd Whitt, Sharon Whitt, Sharon Christian, Dennis Christian, Regina Christian, Dorothy Satterfield, Deborah Guthrie, Michael Kinder, Timothy Allen Kinder, Ivory Juanita Sims, Emily Brown, Roger Short, Connie Stiltner, Harold K. Ward, Valerie Roberts, Rodney D. Ward, Melissa Keen, Amos Dwayne Keene, Anthony Keene, Heirs of Teresa Ball, Susan Cordle, Geneva Melvin, Heirs of Bonnie Dyer, Ginger K. Bush, Mark Steven Boyd, Roberta Allison Boyd, Sue Boyd, Linda Collins, Barbara Jeanette Johnson, Paulina Taylor, Alice Faye Kinder, Paul R. Kinder, Carl Douglas Kinder, Ethel Whitt, Heirs of Edgar Allensworth, Frances Kinder, Aaron G. Brewster, Inez Wallace, Larry Davidson, Kortnee Byrd, Justin Byrd, Della Ann Hoops, Cecil Vencill, Anna "Jane" Vencill, Herbert H. Taylor, Patricia Dunn, Louise Luck, Betty Sue Stanley, Shirley Harris, Marie Dye, John L. Coleman, Larry Coleman, Heirs of James Coleman, Joseph Reece Brown, Heirs of Jack Thomas Brown, Heirs of William Frank Brown, Ivory Allison Brown, Donald Lee Wells, Edward Allen Wells, Edward Allen Wells, Judy Senter, Peggy Cornett, Anita S. Boland, Roy Stanley Sluder, David W. Sluder, Melinda S. Hailey, Otis F. Doughten, Roy Mitchell Hicks, III, Teresa L. Coleman, Tammy Rhoten, Heirs of Roger Allen Hicks, Heirs of Kenneth Lee Hicks, Linda Hicks Tomlin, Thelma Powers, Brenda Buono, Linda Mahoney, Vivian Beach, William David Vencill, Frieda Mae Tench, Carol E. Kemp, Wanda Faye Cameron, Shelby Harris, Robert Millard Vencille, Cara M. Melton, Patsy Deloris Vencill, Guy Thomas Vencill, Karen Bowman, Allen Vencill, Gary Vencill, Jim Vencill, Rick Vencill, Timothy Vencill, Kevin Vencill, James Albert Vencill, Altie Helton, Bethel Arnold,; William Perkins; Commonwealth of Virginia; Unknown heirs of S.D. Sayers; Yvonne Cash

Further, said respondents are listed in Exhibit B-3 hereto which describes their interests/claims. The respondents and others whose interests, if any, are subject to escrow under §45.1-361.21.D. are identified at Exhibit E. The annexed Exhibit B-3 sets forth the total interest(s) held by Applicant in the unit.

The respondents/coal owners named immediately below and their conflicting claims, but only to the extent they are not subject to split agreements, sought to be DISMISSED by the Applicant are:

Southern Region Industrial Realty Corporation, Pocahontas Land Corporation, Pardee Royalty LLC and Pardee Minerals LLC, White Wolf Energy, Inc., Consol Buchanan Mining Company LLC (regarding Tracts 1A, 1D, 1E, 1F, 1H, 1I, 1J, 1K, 1L as listed on Exhibit B-2)

8. **Formation(s) to be produced and estimates:** All coal seams and associated strata below the Tiller seam of coal all as more particularly described in the annexed proposed order. The estimated total production from subject unit is **125 to 550** MMCF. The estimated amount of reserves from the subject drilling unit is **125 to 550** MMCF. These figures concerning estimated production and the amount of reserves are, however, estimates only that are not based upon actual production and should not be relied upon for any purpose. It should not be assumed that final production before plugging and abandonment will equal estimated reserves.

9. **Estimate of allowable costs:** \$607,797.10; (W47 \$237,979.10 & W47A \$369,818.00) See Exhibit C which estimates/reports the costs associated with two frac wells. To the extent additional wells may be required by mine plans in the Buchanan No. 1 Mine, the costs of any such additional wells as may be permitted by the Division of Gas and Oil, in accordance with the provisions of §45.1-361.20.C., Code of Virginia, will not be allocated for frac well production to the subject unit by the Operator.

10. **Attestation:** The foregoing application, to the best of my knowledge, information, and belief, is true and correct.

CNX GAS COMPANY LLC
BY ITS PROFESSIONAL MANAGER
CNX GAS COMPANY LLC, PETITIONER

By: _____

Anita D. Duty

Pooling Supervisor

2481 John Nash Blvd.

Bluefield, West Virginia 24701

BEFORE THE VIRGINIA GAS AND OIL BOARD

APPLICANT: CNX Gas Company LLC

DIVISION OF GAS AND OIL
DOCKET NO. VGOB 98-1117-0699-02

RELIEF SOUGHT: (1) Re-pooling; and
(2) Dismissal of certain coal claimants as
conflicting claimants.

UNIT NUMBER: W-47

NOTICE OF HEARING

HEARING DATE: February 17, 2015
PLACE: Russell County Conference Center
139 Highlands Drive
Lebanon, Virginia 24266
TIME: 9:00 AM

COMMONWEALTH OF VIRGINIA:

To: *Southern Region Industrial Realty Corporation, Pocahontas Land Corporation, Pardee Royalty LLC and Pardee Minerals LLC, White Wolf Energy, Inc., Consol Buchanan Mining Company LLC, James E. Stevenson & Freda C. Stevenson Trust, Donna C. Cottle, Michael A. Stevenson, Danny H. Stevenson, Victoria L. Elkin, Charles P. Stevenson, Tommy L. Stevenson; CNX Gas Company LLC; Delmer C. Perkins, et ux; William D. Roberts; Emory Dean Joyce; Milford Roberts, Juanita R. Pendergrass, Lillian Bales, Johnny Roberts, Lavina O. Rye, Donna Roberts, Shona Hudson, James Roberts, Goldie Ellen Roberts, Lester Roberts, Doyle Roberts, Richard Douglas Roberts, Heirs of Helen Ally Roberts; Lloyd Alfred Smith, Robert Cline, Barbara Cline, Rose Mary Cline, Diane Cline, James L. Smith, Jr., Sandra Shope, Patricia Orton, Claude R. Smith, Theodore T. Smith, Jr., Jack Geichman, W. Eugene Smith, Helen Cochran, Evelyn L. Greer, Janet Daniels, Thelma Gertrude Cawley, Virginia Juanita Jones, Heirs of Edward Lawrence Taylor, Lloyd Grant Taylor, Roger Dean Taylor, Stanley Ralph Dye, Sr., Dorothy M. Dye, Kermit Allen Dye, Ronald D. Dye, Anita Johnson, Virginia M. Smith, Susan Marie Skalniak, George Walker Selix, Diense Baniak, Ricky D. McFarland, Allen Duane McFarland, Betty Smith, Peggy Cornwell, James Alvin Smith, Roy Rogers Smith, Joanna Louise Smith, Norma Jean Akers, Heirs of George Lee Smith, John W. Smith, Thelma Faye Purdue, Ester Sue Neff, Linda Wetzel, David Ray Smith, Homer Carlos Smith, Dorothy May Delsalva, Doris Marie Todd, Cecil Dale Smith, Armond Leonard Smith, Jr., Roy Lee Smith, Clayton Carol Smith, Troy Dale Smith, Karen Nevilles, Geneva Tarbet, Harold Akers, Charles Akers, Margaret Snell, Debbie Cole, Virginia Angles, Ethel Ward, Gary Hunter Smith, Harlan William Smith, Heirs of Nila Arrington, Heirs of Edith Cook, Douglas Ray Keele, Kenneth Keele, William Keele, Nilan Ann Keele, Norma Jean Goodsey, Loraine Elswick, Thelma Kinder, Mary Johnson, Joann Hobbs, Dorothy Keen, Nancy Keen, Lucille McGlothlin, Ruby Cantrell, Gillis Christian, James Christian, Jr., Roy Christian, Heirs of Gilford Christian, David Whitt, Lloyd Whitt, Sharon Whitt, Sharon Christian, Dennis Christian, Regina Christian, Dorothy Satterfield, Deborah Guthrie, Michael Kinder, Timothy Allen Kinder, Ivory Juanita Sims, Emily Brown, Roger Short, Connie Stiltner, Harold K. Ward, Valerie Roberts, Rodney D. Ward, Melissa Keen, Amos Dwayne Keene, Anthony Keene, Heirs of Teresa Ball, Susan Cordle, Geneva Melvin, Heirs of Bonnie Dyer, Ginger K. Bush, Mark Steven Boyd, Roberta Allison Boyd, Sue Boyd, Linda Collins, Barbara Jeanette Johnson, Paulina Taylor, Alice Faye Kinder, Paul R. Kinder, Carl Douglas Kinder, Ethel Whitt, Heirs of Edgar Allensworth, Frances Kinder, Aaron G. Brewster, Inez Wallace, Larry Davidson, Kortnee Byrd, Justin Byrd, Della Ann Hoops, Cecil Vencill, Anna "Jane" Vencill, Herbert H. Taylor, Patricia Dunn, Louise Luck, Betty Sue Stanley, Shirley Harris, Marie Dye, John L. Coleman, Larry Coleman, Heirs of James Coleman, Joseph Reece*

Brown, Heirs of Jack Thomas Brown, Heirs of William Frank Brown, Ivory Allison Brown, Donald Lee Wells, Edward Allen Wells, Edward Allen Wells, Judy Senter, Peggy Cornett, Anita S. Boland, Roy Stanley Sluder, David W. Sluder, Melinda S. Hailey, Otis F. Doughten, Roy Mitchell Hicks, III, Teresa L. Coleman, Tammy Rhoten, Heirs of Roger Allen Hicks, Heirs of Kenneth Lee Hicks, Linda Hicks Tomlin, Thelma Powers, Brenda Buono, Linda Mahoney, Vivian Beach, William David Vencill, Frieda Mae Tench, Carol E. Kemp, Wanda Faye Cameron, Shelby Harris, Robert Millard Vencille, Cara M. Melton, Patsy Deloris Vencill, Guy Thomas Vencill, Karen Bowman, Allen Vencill, Gary Vencill, Jim Vencill, Rick Vencill, Timothy Vencill, Kevin Vencill, James Albert Vencill, Altie Helton, Bethel Arnold,; William Perkins; Commonwealth of Virginia; Unknown heirs of S.D. Sayers; Yvonne Cash

1. **Applicant and its counsel:** Applicant is **CNX Gas Company LLC**, 2481 John Nash Blvd., Bluefield, West Virginia 24701, 304.323.6500. Applicant's counsel is Mark A. Swartz, Hilliard & Swartz, LLP, 122 Capitol Street, FL 2, Charleston, WV 25301.

2. **Relief sought:** (1) Re-Pooling and (2) dismissal of the Respondents named in this paragraph 2 as respondents and as conflicting claimants, but only to the extent they are not parties to a royalty split agreement(s):

Southern Region Industrial Realty Corporation, Pocahontas Land Corporation, Pardee Royalty LLC and Pardee Minerals LLC, White Wolf Energy, Inc., Consol Buchanan Mining Company LLC (regarding Tracts 1A, 1D, 1E, 1F, 1H, 1I, 1J, 1K, 1L as listed on Exhibit B-2)

3. **Proposed provisions of order:** (a) Pooling all the interests and estates of the persons named above in the coalbed methane in and/or produced from the unit in question; (b) dismissing the respondents/coal owners named at paragraph 2 above and their conflicting claims, but only to the extent they are not subject to a split agreement(s); (c) Establishing a procedure whereby each respondent shall have the right to make elections; (d) Providing that any respondent who does not make a timely election shall be deemed to have leased or assigned his coalbed methane gas interests to the applicant at a rate to be established by the Board; (e) Designating CNX Gas Company LLC as Unit Operator; (f) Making any necessary provisions for the escrow of funds; (g) Granting such other relief as is merited by the evidence and is just and equitable, whether or not such relief has been specifically requested herein.

4. **Legal Authority:** Va. Code Ann. §45.1-361.1 et seq., specifically including without limitation by reason of enumeration §§ 45.1-361.13, 45.1-361.14.B, 45.1-361.15.A.3, B.2, B.10, B.12,361.19.A., 45.1-361.21:1, 45.1-361.22.1, .5; 4 VAC 25-160-10 et seq.; *Swords Creek Land Partnership v. Belcher, et al.*, #131590, September 12, 2014; and relevant Virginia Gas and Oil Board Orders heretofore promulgated pursuant to law including OGCB 3-90; VGOB-91-1119-162; VGOB 92/02/16-0336; and VGOB 93/03/16-0349.

5. **Type of well(s):** Coalbed methane.

6. **Plat:** Annexed hereto are Exhibit A, Exhibit A1 and the Tract Identifications for Exhibit A. The Plat shows the size and shape of the unit and the boundaries of the tracts within the unit. The Tract Identification page shows the percentage of acreage in each tract. The plat is certified by a licensed professional engineer and is attested by the undersigned on behalf of the applicant to be in conformity with existing orders issued by the Board.

7. Your interest or claim sought to be pooled by this Application pertains to coalbed methane gas.

8. Formation(s) to be produced and estimates: All coal seams and associated strata below the Tiller seam of coal all as more particularly described in the annexed proposed order. The estimated total production from subject unit is 125 to 550 MMCF. The estimated amount of reserves from the subject drilling unit is 125 to 550 MMCF. These figures concerning estimated production and the amount of reserves are, however, estimates only that are not based upon actual production and should not be relied upon for any purpose. It should not be assumed that final production before plugging and abandonment will equal estimated reserves.

9. Estimate of allowable costs: \$607,797.10; (W47 \$237,979.10 & W47A \$369,818.00)

10. Attestation: The foregoing Notice to the best of my knowledge, information, and belief is true and correct.

NOTICE IS FURTHER GIVEN that this cause has been set for hearing and the taking of evidence before the Board at 9:00 AM, on **February 17, 2015**, at the Russell County Government Conference Center, 139 Highlands Drive, Lebanon, Virginia 24266, and that notice will be published as required by law and the Rules of the Board.


NOTICE IS FURTHER GIVEN that you may attend this hearing, with or without an attorney, and offer evidence or state any comments you have. For further information or a copy of the Application and Exhibits, either contact the Virginia Gas and Oil Board, State Oil and Gas Inspector, Department of Mines, Minerals and Energy, the Division of Gas and Oil, 135 Highland Drive, Lebanon, Virginia 24266, 276/415-9650 or the Applicant at the address shown below.

NOTICE IS FURTHER GIVEN that any coal owner identified at paragraph 2 above who does not appear at the said hearing and provide the Board with evidence and/or a credible theory/argument that he/she/it has a good faith basis under existing law to claim an interest in the coalbed methane produced from the Unit, is subject to dismissal as a pooled respondent and as a conflicting claimant to coalbed methane royalties, working interest and/or carried interest.

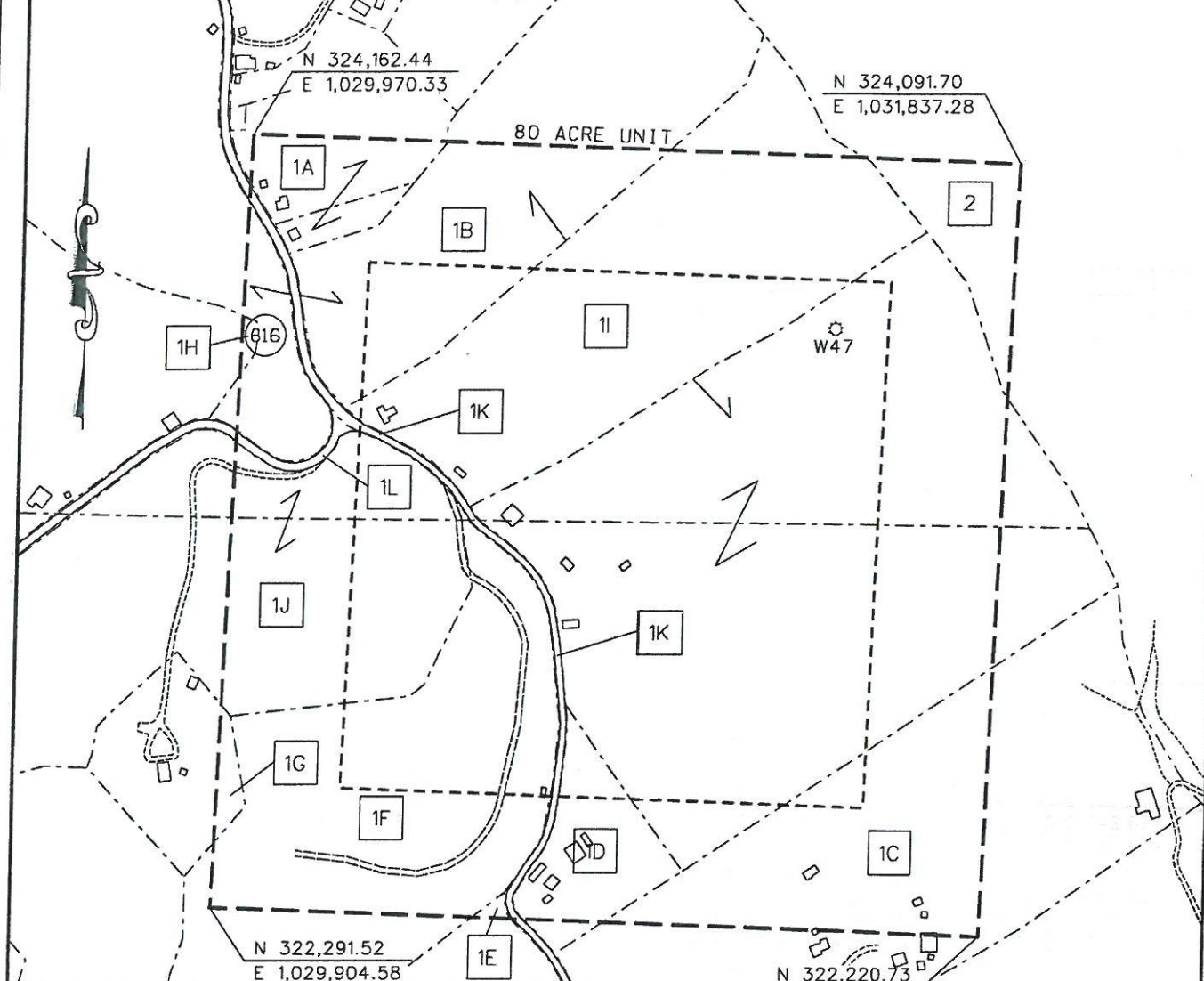
DATED: 1-16-15

CNX GAS COMPANY LLC
BY ITS PROFESSIONAL MANAGER
CNX GAS COMPANY LLC, PETITIONER



By: _____


Anita D. Duty
Pooling Supervisor
2481 John Nash Blvd.
Bluefield, West Virginia 24701

Property lines shown on this plot were provided by CNX Gas Company LLC and were taken from deed descriptions and chains of title of record. This does not represent a current boundary survey. This certification is as to the size, shape and location of the proposed unit.



BEARINGS AND DISTANCES TO OTHER WELLS WITHIN 2,500' RADIUS OF CBM-W47		
CBM-W48A S 46° 50' 12" E 1754.53'	CBM-V47 N 4° 39' 46" W 1200.86'	CBM-V46M N 63° 40' 52" W 1928.2'
CBM-W48B S 65° 5' 18" E 1564.58'	CBM-V47N N 21° 19' 18" W 1709.77'	CBM-V46K N 70° 47' 11" W 1985.31'
CBM-W48 S 82° 53' 29" E 1772.22'	CBM-V47N N 31° 7' 17" W 1643.23'	CBM-V47M N 38° 51' 32" W 1461.4'
CBM-V48 N 63° 52' 8" E 1956.37'	CBM-V46P N 48° 6' 0" W 2401.43'	CBM-V47K N 45° 51' 33" W 1165.1'
CBM-V48B N 55° 11' 12" E 1051.8'	CBM-V46O N 54° 40' 13" W 2440.37'	CBM-V46B N 60° 26' 10" W 2136.4'
		CBM-V47J N 48° 45' 51" W 1154.83'
		CBM-V46N N 60° 2' 0" W 2137.18'

 CBM WELL
 PROPOSED CBM WELL

Digitally signed by Stephen E Maxfield
 DN: c=US, o=IdenTrust ACES Business Representative, ou=D. R. PRICE ENGINEERING AND LAND SURVEYING INC PC, cn=Stephen E Maxfield, 0.9.2342.19200300.100.1.1=A0109800000013B4DEE1AFB000057FD
 Date: 2015.01.13 15:14:03 -05'00'



EXHIBIT A
OAKWOOD FIELD
UNIT W47
FORCE POOLING
VG0B-98-1117-0699-02

Company CNX Gas Company LLC Well Name and Number UNIT W47
 Tract No. _____ Elevation _____ Quadrangle JEWELL RIDGE
 County TAZEWELL District MAIDEN SPRINGS Scale: 1" = 400' Date _____
 This plat is a new plat X ; an updated plat _____ ; or a final plat _____

Form DGD-GD-7 _____ (Affix Seal)
 Rev. 9/91
 Licensed Professional Engineer or Licensed Land Surveyor

CNX Gas Company LLC

Unit W 47

Tract Identifications

- 1A. Southern Region Industrial Realty Corp, Tr. 8 (338.43 Acre Tract) – All Coal except P-3 Seam
Pardee Royalty LLC and Pardee Minerals LLC – Coal Owner's Claim to CBM
Consol Buchanan Mining Company LLC – Coal in P-3 Seam
White Wolf Energy, Inc. – All Coal except P-3, Raven, Tiller and Lower Seaboard Leased
Massey Energy – Coal in Raven, Tiller and Lower Seaboard Leased
CNX Gas Company LLC – CBM Leased
CNX Gas Company LLC – CBM in P-3 Seam
James E. Stevenson and Freda C. Stevenson Trust, et al (G. R. Stevenson Heirs) – Oil & Gas
CNX Gas Company LLC – Oil, Gas and CBM Leased (95.2381%)
Edna S. Elswick – Surface
(Tax Map 46A, Parcel 5)
2.12 Acres 2.6500%
- 1B. Southern Region Industrial Realty Corp, Tr. 8 (338.43 Acre Tract) – All Coal except P-3 Seam
Pardee Royalty LLC and Pardee Minerals LLC – Coal Owner's Claim to CBM
Consol Buchanan Mining Company LLC – Coal in P-3 Seam
White Wolf Energy, Inc. – All Coal except P-3, Raven, Tiller and Lower Seaboard Leased
Massey Energy – Coal in Raven, Tiller and Lower Seaboard Leased
CNX Gas Company LLC – CBM Leased
CNX Gas Company LLC – CBM in P-3 Seam
CNX Gas Company LLC – Surface, Oil & Gas
(Tax Map 45A, Parcel 10)
34.24 Acres 42.8000%
- 1C. Southern Region Industrial Realty Corp, Tr. 8 (338.43 Acre Tract) – All Coal except P-3 Seam
Pardee Royalty LLC and Pardee Minerals LLC – Coal Owner's Claim to CBM
Consol Buchanan Mining Company LLC – Coal in P-3 Seam
White Wolf Energy, Inc. – All Coal except P-3, Raven, Tiller and Lower Seaboard Leased
Massey Energy – Coal in Raven, Tiller and Lower Seaboard Leased
CNX Gas Company LLC – CBM Leased
CNX Gas Company LLC – CBM in P-3 Seam
Delmer C. Perkins, et ux – Surface, Oil & Gas
CNX Gas Company LLC – Oil, Gas and CBM Leased
(Tax Map 46A, Parcel 11)
6.78 Acres 32.8625%
- 1D. Southern Region Industrial Realty Corp, Tr. 8 (338.43 Acre Tract) – All Coal except P-3 Seam
Pardee Royalty LLC and Pardee Minerals LLC – Coal Owner's Claim to CBM
Consol Buchanan Mining Company LLC – Coal in P-3 Seam
White Wolf Energy, Inc. – All Coal except P-3, Raven, Tiller and Lower Seaboard Leased
Massey Energy – Coal in Raven, Tiller and Lower Seaboard Leased
CNX Gas Company LLC – CBM Leased
CNX Gas Company LLC – CBM in P-3 Seam
William D. Roberts – Surface, Oil and Gas
CNX Gas Company, LLC – Oil, Gas and CBM Leased
(Tax Map 46A, Parcel 9)
2.50 Acres 3.1250%

(This title block is for general informational purposes only and does not reflect an analysis of the severance deed and its effect upon coalbed methane ownership and should not be relied upon for such purpose.)

CNX Gas Company LLC

Unit W 47

Tract Identifications

- 1E. Southern Region Industrial Realty Corp, Tr. 8 (338.43 Acre Tract) – All Coal except P-3 Seam
Pardee Royalty LLC and Pardee Minerals LLC – Coal Owner's Claim to CBM
Consol Buchanan Mining Company LLC – Coal in P-3 Seam
White Wolf Energy, Inc. – All Coal except P-3, Raven, Tiller and Lower Seaboard Leased
Massey Energy – Coal in Raven, Tiller and Lower Seaboard Leased
CNX Gas Company LLC – CBM Leased
CNX Gas Company LLC – CBM in P-3 Seam
Emory Dean Joyce, et al – Surface, Oil and Gas
(Tax Map 46A, Parcel 14)
0.07 Acres 0.0875%
- 1F. Southern Region Industrial Realty Corp, Tr. 8 (338.43 Acre Tract) – All Coal except P-3 Seam
Pardee Royalty LLC and Pardee Minerals LLC – Coal Owner's Claim to CBM
Consol Buchanan Mining Company LLC – Coal in P-3 Seam
White Wolf Energy, Inc. – All Coal except P-3, Raven, Tiller and Lower Seaboard Leased
Massey Energy – Coal in Raven, Tiller and Lower Seaboard Leased
CNX Gas Company LLC – CBM Leased
CNX Gas Company LLC – CBM in P-3 Seam
Richard D. Roberts, et al – Surface, Oil and Gas
CNX Gas Company LLC – Oil, Gas and CBM Leased (69.9588%)
(Tax Map 46A, Parcel 8)
10.80 Acres 13.5000%
- 1G. Southern Region Industrial Realty Corp, Tr. 8 (338.43 Acre Tract) – All Coal except P-3 Seam
Pardee Royalty LLC and Pardee Minerals LLC – Coal Owner's Claim to CBM
Consol Buchanan Mining Company LLC – Coal in P-3 Seam
White Wolf Energy, Inc. – All Coal except P-3, Raven, Tiller and Lower Seaboard Leased
Massey Energy – Coal in Raven, Tiller and Lower Seaboard Leased
CNX Gas Company LLC – CBM Leased
CNX Gas Company LLC – CBM in P-3 Seam
Peggy Altizer – Surface, Oil and Gas
CNX Gas Company LLC – Oil, Gas and CBM Leased
(Tax Map 45A, Parcel 14)
0.31 Acres 0.3875%
- 1H. Southern Region Industrial Realty Corp, Tr. 8 (338.43 Acre Tract) – All Coal except P-3 Seam
Pardee Royalty LLC and Pardee Minerals LLC – Coal Owner's Claim to CBM
Consol Buchanan Mining Company LLC – Coal in P-3 Seam
White Wolf Energy, Inc. – All Coal except P-3, Raven, Tiller and Lower Seaboard Leased
Massey Energy – Coal in Raven, Tiller and Lower Seaboard Leased
CNX Gas Company LLC – CBM Leased
CNX Gas Company LLC – CBM in P-3 Seam
Roger E. Brown, et ux – Surface, Oil and Gas
CNX Gas Company LLC – Oil, Gas and CBM Leased
(Tax Map 45A, Parcel 4)
0.07 Acres 0.0875%

(This title block is for general informational purposes only and does not reflect an analysis of the severance deed and its effect upon coalbed methane ownership and should not be relied upon for such purpose.)

CNX Gas Company LLC

Unit W 47

Tract Identifications

- 1I. Southern Region Industrial Realty Corp, Tr. 8 (338.43 Acre Tract) – All Coal except P-3 Seam
Pardee Royalty LLC and Pardee Minerals LLC – Coal Owner's Claim to CBM
Consol Buchanan Mining Company LLC – Coal in P-3 Seam
White Wolf Energy, Inc. – All Coal except P-3, Raven, Tiller and Lower Seaboard Leased
Massey Energy – Coal in Raven, Tiller and Lower Seaboard Leased
CNX Gas Company LLC – CBM Leased
CNX Gas Company LLC – CBM in P-3 Seam
Frank Smith Heirs, et al – Oil and Gas
CNX Gas Company LLC – Oil, Gas and CBM Leased (29.183%)
CNX Gas Company LLC – Surface
(Tax Map 45A, Parcel 6A)
12.44 Acres 15.5500%
- 1J. Southern Region Industrial Realty Corp, Tr. 8 (338.43 Acre Tract) – All Coal except P-3 Seam
Pardee Royalty LLC and Pardee Minerals LLC – Coal Owner's Claim to CBM
Consol Buchanan Mining Company LLC – Coal in P-3 Seam
White Wolf Energy, Inc. – All Coal except P-3, Raven, Tiller and Lower Seaboard Leased
Massey Energy – Coal in Raven, Tiller and Lower Seaboard Leased
CNX Gas Company LLC – CBM Leased
CNX Gas Company LLC – CBM in P-3 Seam
William Perkins – Surface, Oil and Gas
CNX Gas Company LLC – Oil, Gas and CBM Leased
(Tax Map 45A, Parcel 15)
7.44 Acres 9.3000%
- 1K. Southern Region Industrial Realty Corp, Tr. 8 (338.43 Acre Tract) – All Coal except P-3 Seam
Pardee Royalty LLC and Pardee Minerals LLC – Coal Owner's Claim to CBM
Consol Buchanan Mining Company LLC – Coal in P-3 Seam
White Wolf Energy, Inc. – All Coal except P-3, Raven, Tiller and Lower Seaboard Leased
Massey Energy – Coal in Raven, Tiller and Lower Seaboard Leased
CNX Gas Company LLC – CBM Leased
CNX Gas Company LLC – CBM in P-3 Seam
Commonwealth of Virginia or S.D. Sayers Heirs – Oil and Gas
Commonwealth of Virginia – Surface
(Tax Map 45A, Parcel 00)
1.05 Acres 1.3125%
- 1L. Southern Region Industrial Realty Corp, Tr. 8 (338.43 Acre Tract) – All Coal except P-3 Seam
Pardee Royalty LLC and Pardee Minerals LLC – Coal Owner's Claim to CBM
Consol Buchanan Mining Company LLC – Coal in P-3 Seam
White Wolf Energy, Inc. – All Coal except P-3, Raven, Tiller and Lower Seaboard Leased
Massey Energy – Coal in Raven, Tiller and Lower Seaboard Leased
CNX Gas Company LLC – CBM Leased
CNX Gas Company LLC – CBM in P-3 Seam
Commonwealth of Virginia or Yvonne Cash – Oil and Gas
Commonwealth of Virginia – Surface
(Tax Map 45A, Parcel 00)
0.21 Acres 0.2625%

(This title block is for general informational purposes only and does not reflect an analysis of the severance deed and its effect upon coalbed methane ownership and should not be relied upon for such purpose.)

CNX Gas Company LLC

Unit W 47

Tract Identifications

2. Southern Region Industrial Realty Corporation, Tr.1 (4430 Acre Tract) – All Coal except P-3 Seam
Pardee Royalty LLC and Pardee Minerals LLC – Coal Owner's Claim to CBM
Consol Buchanan Mining Company LLC – Coal in P-3 Seam
White Wolf Energy, Inc - All Coal Leased except P-3, Raven, Tiller and Lower Seaboard Seams
Massey Energy – Coal in Raven, Tiller and Lower Seaboard Seams Leased
CNX Gas Company LLC – CBM Leased
CNX Gas Company LLC – CBM in P-3 Seam
Pardee Royalty LLC and Pardee Minerals LLC – Oil, Gas and CBM except CBM in P-3 Seam
CNX Gas Company LLC – CBM - Deemed Leased via Earned Acres
Southern Region Industrial Realty Corporation – Surface
Appalachian Forests A., LLC - Timber
(Tax Map 46A, Parcel 17)
1.97 Acres 2.46250%

(This title block is for general informational purposes only and does not reflect an analysis of the severance deed and its effect upon coalbed methane ownership and should not be relied upon for such purpose.)

Exhibit B
Unit W-47
26 Right Panel (200R26P1) Wells - W47
Docket #VGOB-98-1117-0699-02
List of all Owners/Claimants
(80 Acre Unit)

	Net Acres in Unit	Interest in Unit	Interest in 26-Right 2.67882%
I. COAL OWNERSHIP			
Tract #1A - 2.12 acres			
(1) Southern Region Industrial Realty Corp. <i>(Coal except P3 Seam)</i> <i>Tr. 8 (338.43 acre tract)</i> Pocahontas Land Corporation, Agent P. O. Box 1517 Bluefield, WV 24701	2.12 acres	2.6500%	0.00070989
<p style="text-align: center;"><i>Southern Region Industrial Realty Corp. conveyed all rights, title and interest by Special Warranty Oil & Gas Deed to Penn Virginia Oil & Gas Corporation on April 1, 2000, recorded in Buchanan County under DB508 / PG99</i></p> <p>Penn Virginia Oil & Gas Corporation</p> <p style="text-align: center;"><i>Effective January 1, 2012, Penn Virginia Oil & Gas Corporation by Assignment and Bill of Sale transferred all of its rights, title and interest to "certain" properties to EverVest Energy Funds</i></p> <p>EnerVest Energy Funds</p> <p style="text-align: center;"><i>With an effective date of January 1, 2013, Enervest Energy Funds conveyed by Special Warranty Deed all its rights, title and interest to "certain" properties to Pardee Royalty LLC and Pardee Minerals LLC</i></p> <p>Pardee Royalty LLC and Pardee Minerals LLC P. O. Box 102904 Atlanta, GA 30368-2904</p> <p>White Wolf Energy, Inc. 300 Corporate Centre Drive Scott Depot, WV 25660 <i>(previously Anker Virginia Mining Company, Inc.)</i></p>			
(2) Consol Buchanan Mining Company LLC <i>(Coal in P3 Seam only)</i> 10545 Riverside Drive Oakwood, VA 24631	2.12 acres		
Tract #1B - 34.24 acres			
(1) Southern Region Industrial Realty Corp. <i>(Coal except P3 Seam)</i> <i>Tr. 8 (338.43 acre tract)</i> Pocahontas Land Corporation, Agent P. O. Box 1517 Bluefield, WV 24701	34.24 acres	42.8000%	0.01146535
<p style="text-align: center;"><i>Southern Region Industrial Realty Corp. conveyed all rights, title and interest by Special Warranty Oil & Gas Deed to Penn Virginia Oil & Gas Corporation on April 1, 2000, recorded in Buchanan County under DB508 / PG99</i></p> <p>Penn Virginia Oil & Gas Corporation</p> <p style="text-align: center;"><i>Effective January 1, 2012, Penn Virginia Oil & Gas Corporation by Assignment and Bill of Sale transferred all of its rights, title and interest to "certain" properties to EverVest Energy Funds</i></p> <p>EnerVest Energy Funds</p> <p style="text-align: center;"><i>With an effective date of January 1, 2013, Enervest Energy Funds conveyed by Special Warranty Deed all its rights, title and interest to "certain" properties to Pardee Royalty LLC and Pardee Minerals LLC</i></p> <p>Pardee Royalty LLC and Pardee Minerals LLC P. O. Box 102904 Atlanta, GA 30368-2904</p> <p>White Wolf Energy, Inc. 300 Corporate Centre Drive Scott Depot, WV 25660 <i>(previously Anker Virginia Mining Company, Inc.)</i></p>			

Exhibit B
Unit W-47
26 Right Panel (200R26P1) Wells - W47
Docket #VGOB-98-1117-0699-02
List of all Owners/Claimants
(80 Acre Unit)

	Net Acres in Unit	Interest in Unit	Interest in 26-Right 2.67882%
(2) Consol Buchanan Mining Company LLC <i>(Coal in P3 Seam only)</i> 10545 Riverside Drive Oakwood, VA 24631	34.24 acres		
Tract #1C - 6.78 acres			
(1) Southern Region Industrial Realty Corp. <i>(Coal except P3 Seam)</i> <i>Tr. 8 (338.43 acre tract)</i> Pocahontas Land Corporation, Agent P. O. Box 1517 Bluefield, WV 24701	6.78 acres	8.4750%	0.00227030
<i>Southern Region Industrial Realty Corp. conveyed all rights, title and interest by Special Warranty Oil & Gas Deed to Penn Virginia Oil & Gas Corporation on April 1, 2000, recorded in Buchanan County under DB508 / PG99</i>			
Penn Virginia Oil & Gas Corporation			
<i>Effective January 1, 2012, Penn Virginia Oil & Gas Corporation by Assignment and Bill of Sale transferred all of its rights, title and interest to "certain" properties to EverVest Energy Funds</i>			
EnerVest Energy Funds			
<i>With an effective date of January 1, 2013, Enervest Energy Funds conveyed by Special Warranty Deed all its rights, title and interest to "certain" properties to Pardee Royalty LLC and Pardee Minerals LLC</i>			
Pardee Royalty LLC and Pardee Minerals LLC P. O. Box 102904 Atlanta, GA 30368-2904			
White Wolf Energy, Inc. 300 Corporate Centre Drive Scott Depot, WV 25660 <i>(previously Anker Virginia Mining Company, Inc.)</i>			
(2) Consol Buchanan Mining Company LLC <i>(Coal in P3 Seam only)</i> 10545 Riverside Drive Oakwood, VA 24631	6.78 acres		
Tract #1D - 2.50 acres			
(1) Southern Region Industrial Realty Corp. <i>(Coal except P3 Seam)</i> <i>Tr. 8 (338.43 acre tract)</i> Pocahontas Land Corporation, Agent P. O. Box 1517 Bluefield, WV 24701	2.50 acres	3.1250%	0.00083713
<i>Southern Region Industrial Realty Corp. conveyed all rights, title and interest by Special Warranty Oil & Gas Deed to Penn Virginia Oil & Gas Corporation on April 1, 2000, recorded in Buchanan County under DB508 / PG99</i>			
Penn Virginia Oil & Gas Corporation			
<i>Effective January 1, 2012, Penn Virginia Oil & Gas Corporation by Assignment and Bill of Sale transferred all of its rights, title and interest to "certain" properties to EverVest Energy Funds</i>			
EnerVest Energy Funds			
<i>With an effective date of January 1, 2013, Enervest Energy Funds conveyed by Special Warranty Deed all its rights, title and interest to "certain" properties to Pardee Royalty LLC and Pardee Minerals LLC</i>			
Pardee Royalty LLC and Pardee Minerals LLC P. O. Box 102904 Atlanta, GA 30368-2904			
White Wolf Energy, Inc. 300 Corporate Centre Drive Scott Depot, WV 25660 <i>(previously Anker Virginia Mining Company, Inc.)</i>			

Exhibit B
Unit W-47
26 Right Panel (200R26P1) Wells - W47
Docket #VGOB-98-1117-0699-02
List of all Owners/Claimants
(80 Acre Unit)

		Net Acres in Unit	Interest in Unit	Interest in 26-Right 2.67882%
(2)	Consol Buchanan Mining Company LLC <i>(Coal in P3 Seam only)</i> 10545 Riverside Drive Oakwood, VA 24631	2.50 acres		
Tract #1E - 0.07 acres				
(1)	Southern Region Industrial Realty Corp. <i>(Coal except P3 Seam)</i> <i>Tr. 8 (338.43 acre tract)</i> Pocahontas Land Corporation, Agent P. O. Box 1517 Bluefield, WV 24701	0.07 acres	0.0875%	0.00002344
	<i>Southern Region Industrial Realty Corp. conveyed all rights, title and interest by Special Warranty Oil & Gas Deed to Penn Virginia Oil & Gas Corporation on April 1, 2000, recorded in Buchanan County under DB508 / PG99</i>			
	Penn Virginia Oil & Gas Corporation			
	<i>Effective January 1, 2012, Penn Virginia Oil & Gas Corporation by Assignment and Bill of Sale transferred all of its rights, title and interest to "certain" properties to EverVest Energy Funds</i>			
	EnerVest Energy Funds			
	<i>With an effective date of January 1, 2013, Enervest Energy Funds conveyed by Special Warranty Deed all its rights, title and interest to "certain" properties to Pardee Royalty LLC and Pardee Minerals LLC</i>			
	Pardee Royalty LLC and Pardee Minerals LLC P. O. Box 102904 Atlanta, GA 30368-2904			
	White Wolf Energy, Inc. 300 Corporate Centre Drive Scott Depot, WV 25660 <i>(previously Anker Virginia Mining Company, Inc.)</i>			
(2)	Consol Buchanan Mining Company LLC <i>(Coal in P3 Seam only)</i> 10545 Riverside Drive Oakwood, VA 24631	0.07 acres		
Tract #1F - 10.80 acres				
(1)	Southern Region Industrial Realty Corp. <i>(Coal except P3 Seam)</i> <i>Tr. 8 (338.43 acre tract)</i> Pocahontas Land Corporation, Agent P. O. Box 1517 Bluefield, WV 24701	10.80 acres	13.5000%	0.00361641
	<i>Southern Region Industrial Realty Corp. conveyed all rights, title and interest by Special Warranty Oil & Gas Deed to Penn Virginia Oil & Gas Corporation on April 1, 2000, recorded in Buchanan County under DB508 / PG99</i>			
	Penn Virginia Oil & Gas Corporation			
	<i>Effective January 1, 2012, Penn Virginia Oil & Gas Corporation by Assignment and Bill of Sale transferred all of its rights, title and interest to "certain" properties to EverVest Energy Funds</i>			
	EnerVest Energy Funds			
	<i>With an effective date of January 1, 2013, Enervest Energy Funds conveyed by Special Warranty Deed all its rights, title and interest to "certain" properties to Pardee Royalty LLC and Pardee Minerals LLC</i>			
	Pardee Royalty LLC and Pardee Minerals LLC P. O. Box 102904 Atlanta, GA 30368-2904			
	White Wolf Energy, Inc. 300 Corporate Centre Drive Scott Depot, WV 25660 <i>(previously Anker Virginia Mining Company, Inc.)</i>			
(2)	Consol Buchanan Mining Company LLC <i>(Coal in P3 Seam only)</i> 10545 Riverside Drive Oakwood, VA 24631	10.80 acres		

Exhibit B
Unit W-47
26 Right Panel (200R26P1) Wells - W47
Docket #VGOB-98-1117-0699-02
List of all Owners/Claimants
(80 Acre Unit)

	Net Acres in Unit	Interest in Unit	Interest in 26-Right 2.67882%
<u>Tract #1G - 0.31 acres</u>			
(1) Southern Region Industrial Realty Corp. <i>(Coal except P3 Seam)</i> <i>Tr. 8 (338.43 acre tract)</i> Pocahontas Land Corporation, Agent P. O. Box 1517 Bluefield, WV 24701	0.31 acres	0.3875%	0.00010380
<p style="text-align: center;"><i>Southern Region Industrial Realty Corp. conveyed all rights, title and interest by Special Warranty Oil & Gas Deed to Penn Virginia Oil & Gas Corporation on April 1, 2000, recorded in Buchanan County under DB508 / PG99</i></p> <p>Penn Virginia Oil & Gas Corporation</p> <p style="text-align: center;"><i>Effective January 1, 2012, Penn Virginia Oil & Gas Corporation by Assignment and Bill of Sale transferred all of its rights, title and interest to "certain" properties to EverVest Energy Funds</i></p> <p>EnerVest Energy Funds</p> <p style="text-align: center;"><i>With an effective date of January 1, 2013, Enervest Energy Funds conveyed by Special Warranty Deed all its rights, title and interest to "certain" properties to Pardee Royalty LLC and Pardee Minerals LLC</i></p> <p>Pardee Royalty LLC and Pardee Minerals LLC P. O. Box 102904 Atlanta, GA 30368-2904</p> <p>White Wolf Energy, Inc. 300 Corporate Centre Drive Scott Depot, WV 25660 <i>(previously Anker Virginia Mining Company, Inc.)</i></p>			
(2) Consol Buchanan Mining Company LLC <i>(Coal in P3 Seam only)</i> 10545 Riverside Drive Oakwood, VA 24631	0.31 acres		
<u>Tract #1H - 0.07 acres</u>			
(1) Southern Region Industrial Realty Corp. <i>(Coal except P3 Seam)</i> <i>Tr. 8 (338.43 acre tract)</i> Pocahontas Land Corporation, Agent P. O. Box 1517 Bluefield, WV 24701	0.07 acres	0.0875%	0.00002344
<p style="text-align: center;"><i>Southern Region Industrial Realty Corp. conveyed all rights, title and interest by Special Warranty Oil & Gas Deed to Penn Virginia Oil & Gas Corporation on April 1, 2000, recorded in Buchanan County under DB508 / PG99</i></p> <p>Penn Virginia Oil & Gas Corporation</p> <p style="text-align: center;"><i>Effective January 1, 2012, Penn Virginia Oil & Gas Corporation by Assignment and Bill of Sale transferred all of its rights, title and interest to "certain" properties to EverVest Energy Funds</i></p> <p>EnerVest Energy Funds</p> <p style="text-align: center;"><i>With an effective date of January 1, 2013, Enervest Energy Funds conveyed by Special Warranty Deed all its rights, title and interest to "certain" properties to Pardee Royalty LLC and Pardee Minerals LLC</i></p> <p>Pardee Royalty LLC and Pardee Minerals LLC P. O. Box 102904 Atlanta, GA 30368-2904</p> <p>White Wolf Energy, Inc. 300 Corporate Centre Drive Scott Depot, WV 25660 <i>(previously Anker Virginia Mining Company, Inc.)</i></p>			
(2) Consol Buchanan Mining Company LLC <i>(Coal in P3 Seam only)</i> 10545 Riverside Drive Oakwood, VA 24631	0.07 acres		
<u>Tract #1I - 12.44 acres</u>			
(1) Southern Region Industrial Realty Corp. <i>(Coal except P3 Seam)</i> <i>Tr. 8 (338.43 acre tract)</i> Pocahontas Land Corporation, Agent P. O. Box 1517 Bluefield, WV 24701	12.44 acres	15.5500%	0.00416557
<p style="text-align: center;"><i>Southern Region Industrial Realty Corp. conveyed all rights, title and interest by Special Warranty Oil & Gas Deed to Penn Virginia Oil & Gas Corporation on April 1, 2000, recorded in Buchanan County under DB508 / PG99</i></p>			

Exhibit B
Unit W-47
26 Right Panel (200R26P1) Wells - W47
Docket #VGOB-98-1117-0699-02
List of all Owners/Claimants
(80 Acre Unit)

	Net Acres in Unit	Interest in Unit	Interest in 26-Right 2.67882%
Penn Virginia Oil & Gas Corporation <i>Effective January 1, 2012, Penn Virginia Oil & Gas Corporation by Assignment and Bill of Sale transferred all of its rights, title and interest to "certain" properties to EverVest Energy Funds</i>			
EnerVest Energy Funds <i>With an effective date of January 1, 2013, Enervest Energy Funds conveyed by Special Warranty Deed all its rights, title and interest to "certain" properties to Pardee Royalty LLC and Pardee Minerals LLC</i>			
Pardee Royalty LLC and Pardee Minerals LLC P. O. Box 102904 Atlanta, GA 30368-2904 White Wolf Energy, Inc. 300 Corporate Centre Drive Scott Depot, WV 25660 <i>(previously Anker Virginia Mining Company, Inc.)</i>			
(2)	Consol Buchanan Mining Company LLC <i>(Coal in P3 Seam only)</i>	12.44 acres	
10545 Riverside Drive Oakwood, VA 24631 <u>Tract #1J - 7.44 acres</u>			
(1)	Southern Region Industrial Realty Corp. <i>(Coal except P3 Seam)</i>	7.44 acres	9.3000%
	<i>Tr. 8 (338.43 acre tract)</i> Pocahontas Land Corporation, Agent P. O. Box 1517 Bluefield, WV 24701 <i>Southern Region Industrial Realty Corp. conveyed all rights, title and interest by Special Warranty Oil & Gas Deed to Penn Virginia Oil & Gas Corporation on April 1, 2000, recorded in Buchanan County under DB508 / PG99</i>		0.00249130
Penn Virginia Oil & Gas Corporation <i>Effective January 1, 2012, Penn Virginia Oil & Gas Corporation by Assignment and Bill of Sale transferred all of its rights, title and interest to "certain" properties to EverVest Energy Funds</i>			
EnerVest Energy Funds <i>With an effective date of January 1, 2013, Enervest Energy Funds conveyed by Special Warranty Deed all its rights, title and interest to "certain" properties to Pardee Royalty LLC and Pardee Minerals LLC</i>			
Pardee Royalty LLC and Pardee Minerals LLC P. O. Box 102904 Atlanta, GA 30368-2904 White Wolf Energy, Inc. 300 Corporate Centre Drive Scott Depot, WV 25660 <i>(previously Anker Virginia Mining Company, Inc.)</i>			
(2)	Consol Buchanan Mining Company LLC <i>(Coal in P3 Seam only)</i>	7.44 acres	
10545 Riverside Drive Oakwood, VA 24631 <u>Tract #1K - 1.05 acres</u>			
(1)	Southern Region Industrial Realty Corp. <i>(Coal except P3 Seam)</i>	1.05 acres	1.3125%
	<i>Tr. 8 (338.43 acre tract)</i> Pocahontas Land Corporation, Agent P. O. Box 1517 Bluefield, WV 24701 <i>Southern Region Industrial Realty Corp. conveyed all rights, title and interest by Special Warranty Oil & Gas Deed to Penn Virginia Oil & Gas Corporation on April 1, 2000, recorded in Buchanan County under DB508 / PG99</i>		0.00035160
Penn Virginia Oil & Gas Corporation <i>Effective January 1, 2012, Penn Virginia Oil & Gas Corporation by Assignment and Bill of Sale transferred all of its rights, title and interest to "certain" properties to EverVest Energy Funds</i>			
EnerVest Energy Funds <i>With an effective date of January 1, 2013, Enervest Energy Funds conveyed by Special Warranty Deed all its rights, title and interest to "certain" properties to Pardee Royalty LLC and Pardee Minerals LLC</i>			
Pardee Royalty LLC and Pardee Minerals LLC P. O. Box 102904 Atlanta, GA 30368-2904			

Exhibit B
Unit W-47
26 Right Panel (200R26P1) Wells - W47
Docket #VGOB-98-1117-0699-02
List of all Owners/Claimants
(80 Acre Unit)

	Net Acres in Unit	Interest in Unit	Interest in 26-Right 2.67882%
White Wolf Energy, Inc. 300 Corporate Centre Drive Scott Depot, WV 25660 <i>(previously Anker Virginia Mining Company, Inc.)</i>			
(2) Consol Buchanan Mining Company LLC <i>(Coal in P3 Seam only)</i> 10545 Riverside Drive Oakwood, VA 24631	1.05 acres		
Tract #1L - 0.21 acres			
(1) Southern Region Industrial Realty Corp. <i>(Coal except P3 Seam)</i> <i>Tr. 8 (338.43 acre tract)</i> Pocahontas Land Corporation, Agent P. O. Box 1517 Bluefield, WV 24701	0.21 acres	0.2625%	0.00007032
<i>Southern Region Industrial Realty Corp. conveyed all rights, title and interest by Special Warranty Oil & Gas Deed to Penn Virginia Oil & Gas Corporation on April 1, 2000, recorded in Buchanan County under DB508 / PG99</i>			
Penn Virginia Oil & Gas Corporation			
<i>Effective January 1, 2012, Penn Virginia Oil & Gas Corporation by Assignment and Bill of Sale transferred all of its rights, title and interest to "certain" properties to EverVest Energy Funds</i>			
EnerVest Energy Funds			
<i>With an effective date of January 1, 2013, Enervest Energy Funds conveyed by Special Warranty Deed all its rights, title and interest to "certain" properties to Pardee Royalty LLC and Pardee Minerals LLC</i>			
Pardee Royalty LLC and Pardee Minerals LLC P. O. Box 102904 Atlanta, GA 30368-2904			
White Wolf Energy, Inc. 300 Corporate Centre Drive Scott Depot, WV 25660 <i>(previously Anker Virginia Mining Company, Inc.)</i>			
(2) Consol Buchanan Mining Company LLC <i>(Coal in P3 Seam only)</i> 10545 Riverside Drive Oakwood, VA 24631	0.21 acres		
Tract #2 - 1.97 acres			
(1) Southern Region Industrial Realty Corp. <i>(Coal except P3 Seam)</i> <i>Tr. 1 (4430 acre tract)</i> Pocahontas Land Corporation, Agent P. O. Box 1517 Bluefield, WV 24701	1.97 acres	2.4625%	0.00065966
<i>Southern Region Industrial Realty Corp. conveyed all rights, title and interest by Special Warranty Oil & Gas Deed to Penn Virginia Oil & Gas Corporation on April 1, 2000, recorded in Buchanan County under DB508 / PG99</i>			
Penn Virginia Oil & Gas Corporation			
<i>Effective January 1, 2012, Penn Virginia Oil & Gas Corporation by Assignment and Bill of Sale transferred all of its rights, title and interest to "certain" properties to EverVest Energy Funds</i>			
EnerVest Energy Funds			
<i>With an effective date of January 1, 2013, Enervest Energy Funds conveyed by Special Warranty Deed all its rights, title and interest to "certain" properties to Pardee Royalty LLC and Pardee Minerals LLC</i>			
Pardee Royalty LLC and Pardee Minerals LLC P. O. Box 102904 Atlanta, GA 30368-2904			
White Wolf Energy, Inc. 300 Corporate Centre Drive Scott Depot, WV 25660 <i>(previously Anker Virginia Mining Company, Inc.)</i>			
(2) Consol Buchanan Mining Company LLC <i>(Coal in P3 Seam only)</i> 10545 Riverside Drive Oakwood, VA 24631	1.97 acres		
II. OIL & GAS OWNERSHIP			
		3215057.3167%	86125.59841%
Tract #1A - 2.12 acres			
(1) James E. Stevenson & Freda C. Stevenson Trust, et al <i>(previously G. R. Stevenson Heirs)</i>	2.12 acres	2.6500%	0.00070989

Exhibit B
Unit W-47
26 Right Panel (200R26P1) Wells - W47
Docket #VGOB-98-1117-0699-02
List of all Owners/Claimants
(80 Acre Unit)

	Net Acres in Unit	Interest in Unit	Interest in 26-Right 2.67882%
(a) James E. Stevenson & Freda C. Stevenson Trust c/o Freda C. Stevenson, Trustee 6634 Stonelyn Cottage Circle Roanoke, VA 24019	1.82 acres 6/7 of 2.12 acres	2.2714%	0.00060847
(b) Charles Clayton Stevenson Heirs, Devises, Successors or Assigns			
(b.1) Donna C. Cottle 1125 Stewart St. Welch, WV 24801	0.05 acres 1/42 of 2.12 acres	0.0631%	0.00001690
(b.2) Michael A. Stevenson 103 Grove Forest Ct. Pelzer, SC 29669	0.05 acres 1/42 of 2.12 acres	0.0631%	0.00001690
(b.3) Danny H. Stevenson 37 Old Athens Rd. Princeton, WV 24740	0.05 acres 1/42 of 2.12 acres	0.0631%	0.00001690
(b.4) Victoria L. Elkin 628 Flynn Lane Petersburg, FL 23805	0.05 acres 1/42 of 2.12 acres	0.0631%	0.00001690
(b.5) Charles P. Stevenson 10103 Lanson Ct. Louisville, KY 40272	0.05 acres 1/42 of 2.12 acres	0.0631%	0.00001690
(b.6) Tommy L. Stevenson 903 Capital Hill Dr. Jeffersonville, IN 47130	0.05 acres 1/42 of 2.12 acres	0.0631%	0.00001690
<u>Tract #1B - 34.24 acres</u>			
(1) CNX Gas Company LLC 2481 John Nash Blvd. Bluefield, WV 24701 <i>(previously Larry Keen)</i>	34.24 acres	42.8000%	0.01146535
<u>Tract #1C - 6.78 acres</u>			
(1) Delmer C. Perkins, et ux 292 Deck Rd. Jewell Ridge, VA 24622	6.78 acres	8.4750%	0.00227030
<u>Tract #1D - 2.50 acres</u>			
(1) William D. Roberts PO Box 122 Jewell Ridge, VA 24622	2.50 acres	3.1250%	0.00083713
<u>Tract #1E - 0.07 acres</u>			
(1) Emory Dean Joyce, et al			
(a) Ray Dennis Joyce	<i>Life estate</i>		
(b) Emory Dean Joyce 782 Stone Rd. Jewell Ridge, VA 24622	0.07 acres	0.0875%	0.00002344
<u>Tract #1F - 10.80 acres</u>			
(1) Richard D. Roberts, et al	10.80 acres	13.5000%	0.00361641
(a) Ira Wade Roberts Heirs, Devises, Successors or Assigns			
(a.1) Vernia Esther Christian Roberts Heirs, Devises, Successors or Assigns			
(a.1.1) Milford Roberts PO Box 447 Raven, VA 24639-0447	0.20 acres 1/54 of 10.80 acres	0.2500%	0.00006697
(a.1.2) Juanita R. Pendergrass 13828 Wild Horse Ct Leo, IN 46765-9697	0.20 acres 1/54 of 10.80 acres	0.2500%	0.00006697
(a.1.3) Lillian Bales 184 Kelley St Tazewell, VA 24651-8353	0.20 acres 1/54 of 10.80 acres	0.2500%	0.00006697
(a.1.4) Johnny Roberts 184 Kelley St Tazewell, VA 24651-8353	0.20 acres 1/54 of 10.80 acres	0.2500%	0.00006697

Exhibit B
Unit W-47
26 Right Panel (200R26P1) Wells - W47
Docket #VGOB-98-1117-0699-02
List of all Owners/Claimants
(80 Acre Unit)

	Net Acres in Unit	Interest in Unit	Interest in 26-Right 2.67882%
(a.1.5) Lavina O. Rye 110 Thrush ST Danville, VA 24540-4960	0.20 acres 1/54 of 10.80 acres	0.2500%	0.00006697
(a.1.6) James Ira Roberts Heirs, Devises, Successors or Assigns			
(a.1.6.1) Donna Roberts <i>Address pending</i>	0.04 acres 1/243 of 10.80 acres	0.0556%	0.00001488
(a.1.6.1.1) Shona Lea Murphy Hudson 335 Red Fern Ln N. Tazewell, VA 24630	0.08 acres 7/972 of 10.80 acres	0.0972%	0.00002604
(a.1.6.1.2) James Pernel Roberts 2662 Rose Ridge Clintwood, VA 24228-7742	0.08 acres 7/972 of 10.80 acres	0.0972%	0.00002604
(b) Sylvester Roberts Heirs, Devises, Successors or Assigns <i>(Doc pending on heirs)</i>	1.20 acres 1/9 of 10.80 acres	1.5000%	0.00040182
(b.1) Goldie Ellen Roberts <i>Address pending</i>			
(b.2) Lester Roberts <i>Address pending</i>			
(b.3) Doyle Roberts PO Box 221 Appalachia, VA 24216-0221			
(c) William S. Roberts <i>(doc pending)</i>		<i>Inherited 1/9th interest & was conveyed interests of James F. Roberts John W. Roberts, Charley O. Roberts, Rosalee Roberts Bandy, & Amanda Roberts</i>	
(c.1) Betty Elby Roberts		<i>Conveyed by deed of gift to Richard D. Roberts DB1116/PG324 1/9/12</i>	
(c.1.1) Richard Douglas Roberts 700 Smith Ridge Rd Jewell Ridge, VA 24622	7.20 acres 2/3 of 10.80 acres	9.0000%	0.00241094
(d) George Roberts Heirs, Devises, Successors or Assigns			
(d.1) Helen Ally Roberts Heirs, Devises, Successors or Assigns <i>(Doc pending on heirs)</i>	1.20 acres 1/9 of 10.80 acres	1.5000%	0.00040182
(e) Albert Roberts Heirs, Devises, Successors or Assigns			
(e.1) Amanda Roberts	<i>Conveyed 1/9 to William S. Roberts DB702/PG007</i>		
(f) James F. Roberts	<i>Conveyed 1/9 to William S. Roberts DB677/PG432</i>		
(g) John W. Roberts	<i>Conveyed 1/9 to William S. Roberts DB677/PG432</i>		
(h) Charlie O. Roberts	<i>Conveyed 1/9 to William S. Roberts DB702/PG007</i>		
(i) Rosalee Roberts Bandy	<i>Conveyed 1/9 to William S. Roberts DB702/PG007</i>		
<u>Tract #1G - 0.31 acres</u>			
(1) Peggy Altizer 214 Philpot Ave Richlands, VA 24641	0.31 acres	0.3875%	0.00010380
<u>Tract #1H - 0.07 acres</u>			
(1) Roger E. Brown, et ux P. O. Box 100 Richlands, VA 24641	0.07 acres	0.0875%	0.00002344
<u>Tract #1I - 12.44 acres</u>			
Frank Smith Heirs, et al	12.44 acres	15.5500%	0.00416557
(1) Edward Glenn Smith Heirs, Devises, Successors or Assigns			
(a) Lloyd Alfred Smith 2606 Novak Court Sun City Center, FL 33573	522616.840 acres 1/7 of 12.44 acres	653271.0500%	174.99955542
(2) Joseph Leroy Smith Heirs, Devises, Successors or Assigns <i>(Documentation requested from Sandra Shope 7/30/13)</i>	522616.840 acres 1/7 of 12.44 acres	653271.0500%	174.99955542

Exhibit B
Unit W-47
26 Right Panel (200R26P1) Wells - W47
Docket #VGOB-98-1117-0699-02
List of all Owners/Claimants
(80 Acre Unit)

	Net Acres in Unit	Interest in Unit	Interest in 26-Right 2.67882%
(a) Lyda Thomas Smith Marsh			
<i>Life Estate extinguished</i>			
(b) Evelyn Cline Heirs, Devisees, Successors or Assigns <i>(Documentation pending contact with heirs)</i>			
(b.1) Robert Cline 10100 Sierra Hill Dr. Albuquerque, NM 87114			
(b.2) Barbara Cline <i>Address Unknown</i>			
(b.3) Rose Mary Cline <i>Address Unknown</i>			
(b.4) Diane Cline <i>Address Unknown</i>			
(c) James Leroy Smith Heirs, Devisees, Successors or Assigns <i>(Documentation requested from Sandra Shope 7/29/13)</i>			
(c.1) Mabel Mae Smith Booth			
<i>Life Estate extinguished</i>			
(c.2) James L. Smith Jr. 5860 Durett Orient, OH 43146			
(c.3) Sandra Shope 2829 Gibson Dr. Columbus, OH 43207			
(c.4) Patricia Orton 2831 Addison Dr. Grove City, OH 43123			
(c.5) Sylvania R. Kratzenberg Heirs, Devisees, Successors or Assigns			
(c.5.1) Patricia Orton 2831 Addison Dr. Grove City, OH 43123			
(d) Rosalee Pruitt Heirs, Devisees, Successors or Assigns <i>(Documentation requested from Sandra Shope 7/31/13)</i>			
<i>Deceased - no issue</i>			
(e) Claude Raymond Smith, Sr. Heirs, Devisees, Successors or Assigns <i>(Will requested from Nottoway Co. 7/31/13)</i>			
(e.1) Mary A. Smith Heirs, Devisees, Successors or Assigns <i>(Documentation pending upon contact with heirs)</i>			
(e.1.1) Claude R. Smith 2690 Tarely Mtn. Rd. Alta Vista, VA 24517			
(e.2) Claude R. Smith 2690 Tarely Mtn. Road Alta Vista, VA 24517			
or*			
Successors or Assigns <i>(Documentation pending upon contact with heirs)</i>			
(f) Theodore T. Smith Heirs, Devisees, Successors or Assigns			
(f.1) Theodore T. Smith Jr. 1708 Timmons Avenue Portsmouth, OH 45662			
(f.2) Phyllis Geichman Heirs, Devisees, Successors or Assigns			
(f.2.1) Jack Geichman 7972 N. State Rt. 134 Wilmington, OH 45177-8816			
(3) William Liburn Smith Heirs, Devisees, Successors or Assigns <i>(Documentation requested from Gary H. Smith 7/25/13)</i>			
(a) William Warner Smith Heirs, Devisees, Successors or Assigns			
(a.1) W. Eugene Smith 313 Schoolhouse Rd. N. Tazewell, VA 24630	0.074 acres 1/168 of 12.44 acres	0.0926%	0.00002480

Exhibit B
Unit W-47
26 Right Panel (200R26P1) Wells - W47
Docket #VGOB-98-1117-0699-02
List of all Owners/Claimants
(80 Acre Unit)

	Net Acres in Unit	Interest in Unit	Interest in 26-Right 2.67882%
(a.2) Helen Cochran 2014 Lee Ave. Bluefield, VA 24605	0.074 acres 1/168 of 12.44 acres	0.0926%	0.00002480
(a.3) Evelyn L. Greer 311 Schoolhouse Rd. N. Tazewell, VA 24630	0.074 acres 1/168 of 12.44 acres	0.0926%	0.00002480
(b) Bertha Elizabeth Taylor Heir, Devisees Successors or Assigns <i>(Documentation requested from Lloyd Taylor 7/25/13)</i>			
(b.1) Garland Eugene Taylor Heir, Devisees Successors or Assigns			
(b.1.1) Janet Daniels PO Box 415 Prosperity, WV 25909	0.037 acres 1/336 of 12.44 acres	0.0463%	0.00001240
(b.2) Thelma Gertude Cawley 34424 Euclid Ave. Lot 222 Willoughby, OH 44094	0.037 acres 1/336 of 12.44 acres	0.0463%	0.00001240
(b.3) Virginia Juanita Jones 25310 West Wayside Pl. Lake Villa, IL 60046	0.037 acres 1/336 of 12.44 acres	0.0463%	0.00001240
(b.4) Edward Lawrence Taylor Heir, Devisees Successors or Assigns <i>(Will requested from Newport News Circuit Court 7/25/12)</i>	0.037 acres 1/336 of 12.44 acres	0.0463%	0.00001240
(b.5) Lloyd Grant Taylor P. O. Box 162 Piney View, WV 25906	0.037 acres 1/336 of 12.44 acres	0.0463%	0.00001240
(b.6) Roger Dean Taylor 284 Shannontown Road Beckley, WV 25801-9272	0.037 acres 1/336 of 12.44 acres	0.0463%	0.00001240
(c) Minnie Grace Dye Heir, Devisees Successors or Assigns			
(c.1) Stanley Ralph Dye, Sr. 1308 Terry Lane Hixson, TX 37343	0.044 acres 1/280 of 12.44 acres	0.0555%	0.00001488
(c.2) Robert Louis Dye Heirs, Devisees, Successors or Assigns			
(c.2.1) Dorothy M Dye 755 Lincoln Road Deland, FL 32724	0.044 acres 1/280 of 12.44 acres	0.0555%	0.00001488
(c.3) Kermit Allen Dye 2205 Stonehenge Denton, TX 76205	0.044 acres 1/280 of 12.44 acres	0.0555%	0.00001488
(c.4) Ronald D. Dye 3557 McIntosh Drive Kingsport, TN 37663	0.044 acres 1/280 of 12.44 acres	0.0555%	0.00001488
(c.5) Shirley Ann Ervin Heirs, Devisees, Successors or Assigns			
(c.5.1) Anita Johnson PO Box 92984 Henderson, NV 89009	0.044 acres 1/280 of 12.44 acres	0.0555%	0.00001488
(d) Walker Cleveland Smith Heir, Devisees Successors or Assigns			
(d.1) Walker Cleveland Smith, Jr. Heirs, Devisees, Successors or Assigns			
(d.1.1) Virginia M. Smith 6412 Fox Hunt Rd. Indian Trail, NC 28079	0.028 acres 1/448 of 12.44 acres	0.0347%	0.00000930
(d.2) Donna Mae Selix Koelpien Heir, Devisees Successors or Assigns			
(d.2.1) Susan Marie Skalniak 6507 W. Peck Dr. Glendale, AZ 85301-4915	0.009 acres 1/1344 of 12.44 acres	0.0116%	0.00000310
(d.2.2) George Walker Selix 909 Reini St., Apt 231 Austin, TX 78751-1511	0.009 acres 1/1344 of 12.44 acres	0.0116%	0.00000310
(d.2.3) Diense Baniak 696 Therese Ter Des Plaines, IL 60016-1114	0.009 acres 1/1344 of 12.44 acres	0.0116%	0.00000310
(d.3) Daisy Dean McFarland Heir, Devisees Successors or Assigns			

Exhibit B
Unit W-47
26 Right Panel (200R26P1) Wells - W47
Docket #VGOB-98-1117-0699-02
List of all Owners/Claimants
(80 Acre Unit)

	Net Acres in Unit	Interest in Unit	Interest in 26-Right 2.67882%
(d.3.1) Ricky D. McFarland 108 Warden St. Bluefield, VA 24605	0.014 acres 1/896 of 12.44 acres	0.0174%	0.00000465
(d.3.2) Allen Duane McFarland <i>Address Unknown</i>	0.014 acres 1/896 of 12.44 acres	0.0174%	0.00000465
(d.4) William (Red) Liburn Smith Heirs, Devisees, Successors or Assigns			
(d.4.1) Betty Smith 506 W. Cumberland Rd. Bluefield, WV 24701	0.028 acres 1/448 of 12.44 acres	0.0347%	0.00000930
(d.5) Peggy Viola Cornwell 114 Nightingale Lane North Tazewell, VA 24630	0.028 acres 1/448 of 12.44 acres	0.0347%	0.00000930
(d.6) James Alvin Smith 4715 Whitten Mill Rd. North Tazewell, VA 24630	0.028 acres 1/448 of 12.44 acres	0.0347%	0.00000930
(d.7) Roy Rogers Smith 175 Echo Valley Rd. Wytheville, VA 24382	0.028 acres 1/448 of 12.44 acres	0.0347%	0.00000930
(d.8) Carl Wayne Smith Heirs, Devisees, Successors or Assigns			
(d.8.1) Alice Lee Smith	<i>Conveyed to CNX Gas Company LLC 6/3/2014</i>		
(d.8.1.1) CNX Gas Company LLC 2481 John Nash Blvd Bluefield, WV 24701	0.028 acres 1/448 of 12.44 acres	0.0347%	0.00000930
(e) Frank (Franklin) Whitten Smith Heirs, Devisees Successors or Assigns			
(e.1) Franklin P. Smith Heirs, Devisees, Successors or Assigns			
(e.1.1) Joanna Louise Smith 1602 Reliance Rd. Reliance, VA 22649	0.019 acres 1/672 of 12.44 acres	0.0231%	0.00000620
(e.2) Norma Jean Akers 4549 W. Hightower Lane Lecanto, FL 34461	0.019 acres 1/672 of 12.44 acres	0.0231%	0.00000620
(e.3) George Lee Smith Heirs, Devisees, Successors or Assigns <i>(Need documentation)</i>	0.019 acres 1/672 of 12.44 acres	0.0231%	0.00000620
(e.4) John W. Smith 160 Arista Dr. N. Tazewell, VA 24630	0.019 acres 1/672 of 12.44 acres	0.0231%	0.00000620
(e.5) Thelma Faye Purdue <i>Address Unknown</i>	0.019 acres 1/672 of 12.44 acres	0.0231%	0.00000620
(e.6) Ester Sue Neff 26389 Jeff Davis Hwy Ruther Glen, VA 22546	0.019 acres 1/672 of 12.44 acres	0.0231%	0.00000620
(e.7) Linda Wetzel 1273 Barringer Mtn. Rd. Christiansburg, VA 24073	0.019 acres 1/672 of 12.44 acres	0.0231%	0.00000620
(e.8) David Ray Smith HC 72 Box 291 Augusta, WV 26704	0.019 acres 1/672 of 12.44 acres	0.0231%	0.00000620
(e.9) Homer Carlos Smith 48450 Metz Rd. New Waterford, OH 44445	0.019 acres 1/672 of 12.44 acres	0.0231%	0.00000620
(e.10) Dorothy May Delsalva 1566 Bethel New Richmond Rd. New Richmond, OH	0.019 acres 1/672 of 12.44 acres	0.0231%	0.00000620
(e.11) Doris Marie Todd 123 Carter ST. Bluefield, WV 24701 <i>(Bad Address)</i>	0.019 acres 1/672 of 12.44 acres	0.0231%	0.00000620
(e.12) Cecil Dale Smith 10515 Robert E. Lee Dr. Spotsylvania, VA 22551	0.019 acres 1/672 of 12.44 acres	0.0231%	0.00000620
(f) Armond Leonard Smith Heir, Devisees Successors or Assigns			
(f.1) Armond Leonard Smith, Jr. 242 Blacks Chapel Rd. North Tazewell, VA 24630	0.037 acres 1/336 of 12.44 acres	0.0463%	0.00001240
(f.2) Roy Lee Smith 177 Borage Ave. Princeton, WV 24739	0.037 acres 1/336 of 12.44 acres	0.0463%	0.00001240

Exhibit B
Unit W-47
26 Right Panel (200R26P1) Wells - W47
Docket #VGOB-98-1117-0699-02
List of all Owners/Claimants
(80 Acre Unit)

	Net Acres in Unit	Interest in Unit	Interest in 26-Right 2.67882%
(f.3) Clayton Carol Smith 606 Briar Ct. Virginia Beach, VA 23452	0.037 acres 1/336 of 12.44 acres	0.0463%	0.00001240
(f.4) Troy Dale Smith P. O. Box 173 Pocahontas, VA 24635	0.037 acres 1/336 of 12.44 acres	0.0463%	0.00001240
(f.5) Karen Nevilles 1145 Lisa Dr. Charleston, OH 24368	0.037 acres 1/336 of 12.44 acres	0.0463%	0.00001240
(f.6) Geneva Tarbet 153 Hammock St. Summersville, SC 29483	0.037 acres 1/336 of 12.44 acres	0.0463%	0.00001240
(g) Ivory Goldline Akers Heirs, Devises, Successors or Assigns			
(g.1) Bernard F. Akers Heirs, Devises, Successors or Assigns			
(g.1.1) Harold Akers 171 Tanglewood Dr. N. Tazewell, VA 24630	0.037 acres 1/336 of 12.44 acres	0.0463%	0.00001240
(g.1.2) Charles Akers 512 Greenhill Dr. Siler City, NC 27344	0.037 acres 1/336 of 12.44 acres	0.0463%	0.00001240
(g.1.3) Margaret Snell 7137 Paseo San Andres Tucson, AZ 85710	0.037 acres 1/336 of 12.44 acres	0.0463%	0.00001240
(g.1.4) Debbie Cole 4065 Syrup Mill Rd. Ridgeway, SC	0.037 acres 1/336 of 12.44 acres	0.0463%	0.00001240
(g.1.5) Virginia Angles 130 Stockton St. Bluefield, VA 24605	0.037 acres 1/336 of 12.44 acres	0.0463%	0.00001240
(g.1.6) Ethel Ward PO Box 261 Bluefield, VA 24605	0.037 acres 1/336 of 12.44 acres	0.0463%	0.00001240
(h) Harlan Hunter Smith Heirs, Devises Successors or Assigns			
(h.1) Gary Hunter Smith 127 Bordeaux Court Smyrna, TN 37167-4606	0.111 acres 1/112 of 12.44 acres	0.1388%	0.00003719
(h.2) Harlan William Smith 14499 NW Rogers Ln Cache, OK 73527	0.111 acres 1/112 of 12.44 acres	0.1388%	0.00003719
(4) Albert Smith Heirs, Devises, Successors or Assigns			
(a) Nila Arrington Heirs, Devises, Successors or Assigns <i>(Documentation pending upon contact with heirs)</i>	0.444 acres 1/28 of 12.44 acres	0.5554%	0.00014877
(b) Edith Cook Heirs, Devises, Successors or Assigns <i>(Documentation pending upon contact with heirs)</i>	0.444 acres 1/28 of 12.44 acres	0.5554%	0.00014877
(c) Thelma Keele Heirs, Devises, Successors or Assigns			
(c.1) Douglas Ray Keele 2 Highland Rd. Westford, MA 01886	0.089 acres 1/140 of 12.44 acres	0.1111%	0.00002975
(c.2) Kenneth Keele 33 Grist Mill Rd. Littleton, MS 01460	0.089 acres 1/140 of 12.44 acres	0.1111%	0.00002975
(c.3) William Keele 315 Eva's Walk Pounding Mill, VA 24637 <i>(Bad Address)</i>	0.089 acres 1/140 of 12.44 acres	0.1111%	0.00002975
(c.4) Nila Ann Keele c/o Norma Jean Goodsey 1503 Paint Ferry Rd. Kingston, TN 37763	0.089 acres 1/140 of 12.44 acres	0.1111%	0.00002975
(c.5) Norma Jean Goodsey 1503 Paint Ferry Rd. Kingston, TN 37763	0.089 acres 1/140 of 12.44 acres	0.1111%	0.00002975
(d) Loraine Elswick 257 Gray Field Rd. Blacklick, OH 43004	0.444 acres 1/28 of 12.44 acres	0.5554%	0.00014877
(e) Harry K. Smith Heirs, Devises, Successors or Assigns <i>No issue - interest back to siblings</i>			
(5) Jennie Ellen Kinder Heirs, Devises, Successors or Assigns <i>(Documentation requested from Ethel Whitt 6/27/13)</i>			

Exhibit B
Unit W-47
26 Right Panel (200R26P1) Wells - W47
Docket #VGOB-98-1117-0699-02
List of all Owners/Claimants
(80 Acre Unit)

	Net Acres in Unit	Interest in Unit	Interest in 26-Right 2.67882%
(a) James Henley Kinder Heirs, Devises, Successors or Assigns <i>(Documentation requested from Ethel Whitt 6/27/13)</i>			
(a.1) Thelma Kinder 4724 Smith Ridge Rd. Jewell Ridge, VA 24622	0.197 acres 1/63 of 12.44 acres	0.2468%	0.00006612
(b) Lucy Christian Heirs, Devises, Successors or Assigns <i>(Documentation requested from Mary Johnson 7/26/13)</i>			
(b.1) Mary Johnson 2909 S. Military Hwy Chesapeake, VA 23323	0.016 acres 1/756 of 12.44 acres	0.0206%	0.00000551
(b.2) Joann Hobbs PO Box 174 Powerline Rd Pounding Mill, VA 24637	0.016 acres 1/756 of 12.44 acres	0.0206%	0.00000551
(b.3) Dorothy Keen 170 Little Leaf Lane Wytheville, VA 24382	0.016 acres 1/756 of 12.44 acres	0.0206%	0.00000551
(b.4) Nancy Keen 2926 Smith Ridge Rd Jewell Ridge, VA 24622	0.016 acres 1/756 of 12.44 acres	0.0206%	0.00000551
(b.5) Lucille McGlothlin 456 Boyd Ridge Rd. Jewell Ridge, VA 24622	0.016 acres 1/756 of 12.44 acres	0.0206%	0.00000551
(b.6) Ruby Cantrell 364 Boyd Ridge Rd Jewell Ridge, VA 24622	0.016 acres 1/756 of 12.44 acres	0.0206%	0.00000551
(b.7) Gillis Christian 6576 N. Dort Lot #21 Flint, MI 48505	0.016 acres 1/756 of 12.44 acres	0.0206%	0.00000551
(b.8) James Christian, Jr 1387 Blvd. New Castle, VA 24127	0.016 acres 1/756 of 12.44 acres	0.0206%	0.00000551
(b.9) Roy Christian 2111 Bruce Ave Salem, VA 24153	0.016 acres 1/756 of 12.44 acres	0.0206%	0.00000551
(b.10) Gifford Christian Heirs, Devises, Successors or Assigns <i>(Documentation pending upon contact with heirs)</i>	0.016 acres 1/756 of 12.44 acres	0.0206%	0.00000551
(b.10.1) Ocie Whitt Heirs, Devises, Successors or Assigns			
(b.10.1.1) David Whitt <i>Address Unknown</i>	0.005 acres 1/2268 of 12.44 acres	0.0069%	0.00000184
(b.10.1.2) Lloyd Whitt <i>Address Unknown</i>	0.005 acres 1/2268 of 12.44 acres	0.0069%	0.00000184
(b.10.1.3) Sharon Whitt <i>Address Unknown</i>	0.005 acres 1/2268 of 12.44 acres	0.0069%	0.00000184
(b.11) Ralph Christian Heirs, Devises, Successors or Assigns			
(b.11.1) Sharon Christian <i>Address Unknown</i>	0.005 acres 1/2268 of 12.44 acres	0.0069%	0.00000184
(b.11.2) Dennis Christian <i>Address Unknown</i>	0.005 acres 1/2268 of 12.44 acres	0.0069%	0.00000184
(b.11.3) Regina Christian <i>Address Unknown</i>	0.005 acres 1/2268 of 12.44 acres	0.0069%	0.00000184
(c) Archie Willard Kinder Heirs, Devises, Successors or Assigns <i>(Documentation requested from Deborah Guthrie 7/23/13)</i>			
(c.1) Dorothy Satterfield 2504 Fern So. Boston, VA 24592	0.049 acres 1/252 of 12.44 acres	0.0617%	0.00001653
(c.2) Deborah Guthrie 1216 Friend Ave So. Boston, VA 24592	0.049 acres 1/252 of 12.44 acres	0.0617%	0.00001653
(c.3) Michael Willard Kinder 1401 Schoolhouse Rd. Mt Pleasant, SC 29464	0.049 acres 1/252 of 12.44 acres	0.0617%	0.00001653
(c.4) Timothy Allen Kinder 10998 N. Hwy 17 McClellanville, SC	0.049 acres 1/252 of 12.44 acres	0.0617%	0.00001653
(d) Edith Ivory Shortt, Heirs, Devises, Successors or Assigns			
(d.1) Ivory Juanita Sims 69 Rainbow Dr. NE Lancaster, OH 43130-9132	0.066 acres 1/189 of 12.44 acres	0.0823%	0.00002204
(d.2) Emily Brown PO box 503 Summerset, OH 43783	0.066 acres 1/189 of 12.44 acres	0.0823%	0.00002204

Exhibit B
Unit W-47
26 Right Panel (200R26P1) Wells - W47
Docket #VGOB-98-1117-0699-02
List of all Owners/Claimants
(80 Acre Unit)

	Net Acres in Unit	Interest in Unit	Interest in 26-Right 2.67882%
(d.3) Roger Short 2801 Dupont Edmunds, OK 73034	0.066 acres 1/189 of 12.44 acres	0.0823%	0.00002204
(e) Nora Ward Heirs, Devises, Successors or Assigns <i>(Documentation requested from Ethel Whitl 7/19/13)</i>	0.197 acres 1/63 of 12.44 acres	0.2468%	0.00006612
(e.1) Connie Stillner PO Box 96 Jewell Ridge, VA 24622			
(e.2) Harold K. Ward PO Box 152 Jewell Ridge, VA 24622			
(e.3) Roger D. Ward Heirs, Devises, Successors or assigns			
(e.3.1) Valerie Roberts 144 4th St. Cedar Bluff, VA 24609			
(e.3.2) Rodney D. Ward PO Box 261 Lively, VA 22507			
(e.4) Josephine Horn Heirs, Devises, Successors or assigns			
(e.4.1) Melissa Keen <i>Address Unknown</i>			
(e.4.2) Mary Keen Heirs, Devises, Successors or assigns <i>(Documentation requested from Amos Dwayne Keene 7/31/13)</i>			
(e.4.2.1) Amos Dwayne Keene 1636 Honaker Branch Rd. Raven, VA 24639			
(e.4.2.2) Anthony Keene 3698 Chicken Ridge Rd. Jewell Ridge, VA 24622			
(e.4.3) Teresa Ball Heirs, Devises, Successors or assigns <i>(Documentation pending upon contact with heirs)</i>			
(e.5) Daryl Ward <i>(Documentation pending upon contact with heirs)</i>	<i>Deceased - no issue</i>		
(e.6) Helen Smith, Heirs, Devises, Successors or Assigns			
(e.6.1) Susan Cordle 301 Washington Square, Apt. 3 Richlands, VA 24641	<i>Life Estate</i>		
(e.6.2) Geneva Melvin 23282 Town Creek Dr Lexington, MD 20653	0.099 acres 1/126 of 12.44 acres	0.1234%	0.00003306
(e.6.3) Bonnie Dyer Heirs, Devises, Successors or Assigns <i>(Documentation pending)</i>	0.099 acres 1/126 of 12.44 acres	0.1234%	0.00003306
(e.7) Paul Howard Kinder Heirs, Devises, Successors or Assigns			
(e.7.1) Judy K. Boyd Heirs, Devises, Successors or Assigns <i>(Documentation requested from Roberta Boyd 7/10/13)</i>			
(e.7.1.1) Robert Clinton Boyd Heirs, Devises, Successors or Assigns			
(e.7.1.1.1) Ginger K. Bush 3314 Clinchview Rd Apt F7 St Paul, VA 24233	0.008 acres 1/1512 of 12.44 acres	0.0103%	0.00000276
(e.7.1.1.2) Mark Steven Boyd 2886 Oakland Dr. Lancaster, SC 29720	0.008 acres 1/1512 of 12.44 acres	0.0103%	0.00000276
(e.7.1.1.3) Roberta Allison Boyd 1058 Franks Hollow Rd. Swords Creek, VA 24649	0.008 acres 1/1512 of 12.44 acres	0.0103%	0.00000276
(e.7.2) Sue Boyd <i>Address Unknown</i> Abingdon, VA	0.025 acres 1/504 of 12.44 acres	0.0309%	0.00000827
(e.7.3) Linda Collins 131 Hilltop Dr. Bristol, VA 24202	0.025 acres 1/504 of 12.44 acres	0.0309%	0.00000827
(e.7.4) Barbara Jeanette Johnson 124 Primrose Lane Jewell Ridge, VA 24622	0.025 acres 1/504 of 12.44 acres	0.0309%	0.00000827

Exhibit B
Unit W-47
26 Right Panel (200R26P1) Wells - W47
Docket #VGOB-98-1117-0699-02
List of all Owners/Claimants
(80 Acre Unit)

	Net Acres in Unit	Interest in Unit	Interest in 26-Right 2.67882%
(e.7.5) Pauline Taylor 131 Rosedale Hgts Lane Rosedale, VA 24280	0.025 acres 1/504 of 12.44 acres	0.0309%	0.00000827
(e.7.6) Alice Faye Kinder 203 Miller St Christiansburg, VA 24073	0.025 acres 1/504 of 12.44 acres	0.0309%	0.00000827
(e.7.7) Paul R. Kinder 3437 Clifton Farm Rd. Honaker, VA	0.025 acres 1/504 of 12.44 acres	0.0309%	0.00000827
(e.7.8) Carl Douglas Kinder 4128 Smith Ridge Rd. Jewell Ridge, VA 24622	0.025 acres 1/504 of 12.44 acres	0.0309%	0.00000827
(e.8) Ethel Whitt 1941 Eastover Dr. So. Boston, VA 24592	0.197 acres 1/63 of 12.44 acres	0.2468%	0.00006612
(e.9) Edgar Allensworth Heirs, Devises, Successors or Assigns <i>(Documentation pending upon contact with heirs)</i>	0.197 acres 1/63 of 12.44 acres	0.2468%	0.00006612
(6) Ida Florence Vencil Heirs, Devises, Successors or Assigns			
(a) Myrtle Mae Elswick Heirs, Devises, Successors or Assigns			
(a.1) Frances Kinder 131 Lucky Lane Tazewell, VA 24651	0.049 acres 1/252 of 12.44 acres	0.0617%	0.00001653
(a.2) Gladys Brewster Heirs, Devises, Successors or Assigns <i>(Documentation requested from Inez Wallace 7/29/13)</i>	0.049 acres 1/252 of 12.44 acres	0.0617%	0.00001653
(a.2.1) Aaron G. Brewster 1521 Indian Creek Rd. Cedar Bluff, VA 24609			
(a.2.2) Inez Wallace 1371 Indian Creek Rd. Cedar Bluff, VA 24609 <i>(Bad address)</i>			
(a.2.3) Ruby Brewster Dye Heirs, Devises, Successors or Assigns			
(a.2.3.1) Tracie Renee Davidson Heirs, Devises, Successors or Assigns <i>(Documentation requested from Inez Wallace 7/29/13)</i>			
(a.2.3.1.1) Larry Davidson 119 Cutlass St Richlands, VA 24641			
(a.2.3.1.2) Kortnee Byrd <i>Address Unknown</i>			
(a.2.3.1.3) Justin Byrd <i>Address Unknown</i>			
(a.3) Marshall Britten Elswick Heirs, Devises, Successors or Assigns			
(a.3.1) Bernice Elswick Heirs, Devises, Successors or Assigns			
(a.3.1.1) Edna Sue Elswick	<i>Deceased - no issue</i>		
(a.4) Beulah Hoops Heirs, Devises, Successors or Assigns			
(a.4.1) Della Ann Hoops <i>Address Unknown</i>	0.049 acres 1/252 of 12.44 acres	0.0617%	0.00001653
(a.5) Dolly May Owens	<i>Deceased - no issue</i>		
(a.6) Roy L. Elswick	<i>Deceased - no issue</i>		
(b) Floyd Sherman Vencil Heirs, Devises, Successors or Assigns			
(b.1) Cecil Vencil <i>Address Unknown</i>	0.025 acres 1/504 of 12.44 acres	0.0309%	0.00000827
(b.2) Ira Vencil Heirs, Devises, Successors or Assigns			
(b.2.1) Anna "Jane" Vencil 5720 Powcan Rd. Brington, VA 23023	0.025 acres 1/504 of 12.44 acres	0.0309%	0.00000827
(b.3) Geraldine Taylor Heirs, Devises, Successors or Assigns			
(b.3.1) Herbert H. Taylor 3200 Abelia Rd Richmond, VA 23228	0.025 acres 1/504 of 12.44 acres	0.0309%	0.00000827
(b.4) Patricia Dunn 1229 Clancir Rd. Shackleford, VA 23156	0.025 acres 1/504 of 12.44 acres	0.0309%	0.00000827

Exhibit B
Unit W-47
26 Right Panel (200R26P1) Wells - W47
Docket #VGOB-98-1117-0699-02
List of all Owners/Claimants
(80 Acre Unit)

	Net Acres in Unit	Interest in Unit	Interest in 26-Right 2.67882%
(b.5) Louise Luck 9807 Thacker Lane Richmond, VA 23228	0.025 acres 1/504 of 12.44 acres	0.0309%	0.00000827
(b.6) Betty Sue Stanley 503 Henry Clay Rd Ashland, VA 23005	0.025 acres 1/504 of 12.44 acres	0.0309%	0.00000827
(c) Minnie Elen Coleman Heirs, Devises, Successors or Assigns			
(c.1) Shirley Harris 886 Indian Creek Rd. Cedar Bluff, VA 24609	0.037 acres 1/336 of 12.44 acres	0.0463%	0.00001240
(c.2) Marie Dye 1280 Berry Hill Dr. Melbourne, FL 23934	0.037 acres 1/336 of 12.44 acres	0.0463%	0.00001240
(c.3) John Coleman Heirs, Devises, Successors or Assigns <i>(Documentation pending contact of heirs)</i>	0.037 acres 1/336 of 12.44 acres	0.0463%	0.00001240
(c.3.1) John L. Coleman <i>Address Unknown</i> N. Charleston, SC			
(c.3.2) Larry Coleman <i>Address Unknown</i> Walterboro, SC			
(c.3.3) Ronnie Coleman - deceased			
(c.4) James Coleman Heirs, Devises, Successors or Assigns <i>(Documentation pending contact of heirs)</i>	0.037 acres 1/336 of 12.44 acres	0.0463%	0.00001240
(d) Bertha Well Heirs, Devises, Successors or Assigns			
(d.1) Joseph Reece Brown 7130 Crosstimbers Trail Roanoke, VA 24019	0.021 acres 1/588 of 12.44 acres	0.0264%	0.00000708
(d.2) Jack Thomas Brown Heirs, Devises, Successors or Assigns <i>(Requested Will from City of Salem 7/17/13)</i>	0.021 acres 1/588 of 12.44 acres	0.0264%	0.00000708
(d.3) William Frank Brown Heirs, Devises, Successors or Assigns	0.021 acres 1/588 of 12.44 acres	0.0264%	0.00000708
(d.3.1) Ivory Allison Brown 1473 Lynville Ford Rd. Goodview, VA 24095			
(d.4) Donald Lee Wells PO Box 85 Raven, VA 24639	0.021 acres 1/588 of 12.44 acres	0.0264%	0.00000708
(d.5) Edward Allen Wells 5284 Wardell Rd. Richlands, VA 24641	0.021 acres 1/588 of 12.44 acres	0.0264%	0.00000708
(d.6) Judy Senter PO Box 872 Cedar Bluff, VA 24609	0.021 acres 1/588 of 12.44 acres	0.0264%	0.00000708
(d.7) Peggy Cornett 18225 Sandy Ridge Rd. St. Paul, VA 24233	0.021 acres 1/588 of 12.44 acres	0.0264%	0.00000708
(e) Dora Doughten Heirs, Devises, Successors or Assigns			
(e.1) Dorothy Sluder Heirs, Devises, Successors or Assigns <i>(Requested from Hanover County, VA 7/30/13)</i>	0.074 acres 1/168 of 12.44 acres	0.0926%	0.00002480
(e.1.1) Anita S. Boland 7496 Hobby Horse Ln Mechanicsville, VA 23111			
(e.1.2) Roy Stanley Sluder 5335 Adams Rd Quinton, VA 23141			
(e.1.3) David W. Sluder 8147 Florida Farm Ln Mechanicsville, VA 23111			
(e.1.4) Melinda S. Hailey 112 Treva Rd Sandston, VA 23150			
(e.2) Otis F. Doughten 895 Tidewater Trail Laretto, VA 22509	0.074 acres 1/168 of 12.44 acres	0.0926%	0.00002480
(f) Pearl Marie Vencill Hicks Heirs, Devises, Successors or Assigns			
(f.1) Roy Mitchell Hicks, Jr. Heirs, Devises, Successors or Assigns			
(f.1.1) Roy Mitchell Hicks, III 8920 S. Genito Rd. Jettersville, VA 23083	0.009 acres 1/1344 of 12.44 acres	0.0116%	0.00000310

Exhibit B
Unit W-47
26 Right Panel (200R26P1) Wells - W47
Docket #VGOB-98-1117-0699-02
List of all Owners/Claimants
(80 Acre Unit)

	Net Acres in Unit	Interest in Unit	Interest in 26-Right 2.67882%
(f.1.2) Teresa L. Coleman PO Box 143 Jettersville, VA 23083	0.009 acres 1/1344 of 12.44 acres	0.0116%	0.00000310
(f.1.3) Tammy Rhoten 18620 W. Pridesville Rd. Amelia, VA 23002	0.009 acres 1/1344 of 12.44 acres	0.0116%	0.00000310
(f.1.4) Roger Allen Hicks Heirs, Devisees, Successors or Assigns <i>(Documentation pending contact of heirs)</i>	0.009 acres 1/1344 of 12.44 acres	0.0116%	0.00000310
(f.2) Kenneth Lee Hicks Heirs, Devisees, Successors or Assigns <i>(need to determine date of death)</i>	0.037 acres 1/336 of 12.44 acres	0.0463%	0.00001240
(f.3) Linda Sue Hicks Tomlin 2981 Smoky Road Aylett, VA 23009	0.037 acres 1/336 of 12.44 acres	0.0463%	0.00001240
(f.4) Thelma Anne Hicks Powers PO box 208 Bishop, VA 24604	0.037 acres 1/336 of 12.44 acres	0.0463%	0.00001240
(g) Herman Vencill Heirs, Devisees, Successors or Assigns			
(g.1) Brenda Darlene Buono 1036 Sir Bradley Ct. Mechanicsville, VA 23116	0.019 acres 1/672 of 12.44 acres	0.0231%	0.00000620
(g.2) Linda Aileen Mahoney 9524 Hagen Rd. Allen, VA 23060	0.019 acres 1/672 of 12.44 acres	0.0231%	0.00000620
(g.3) Vivian Beach 4303 Redbank Rd. Sandston, VA 23150	0.019 acres 1/672 of 12.44 acres	0.0231%	0.00000620
(g.4) William David Vencill 7268 Bluebird Way Mechanicsville, VA 23111	0.019 acres 1/672 of 12.44 acres	0.0231%	0.00000620
(g.5) Frieda Mae Tench 100067 Pamunkey Rd. Mechanicsville, VA 23116	0.019 acres 1/672 of 12.44 acres	0.0231%	0.00000620
(g.6) Carol E Kemp 8284 Burnside Dr. Mechanicsville, VA 23116	0.019 acres 1/672 of 12.44 acres	0.0231%	0.00000620
(g.7) Wanda Faye Cameron 5012 Garthright Ct. Mechanicsville, VA 23111	0.019 acres 1/672 of 12.44 acres	0.0231%	0.00000620
(g.8) Shelby Harris 1181 Venter Rd. Aylett, VA 23009	0.019 acres 1/672 of 12.44 acres	0.0231%	0.00000620
(h) Homer M. Vencill Heirs, Devisees, Successors or Assigns			
(h.1) Robert Millard Vencill 7144 Autumn Ridge Ln Mechanicsville, VA 23111	0.037 acres 1/336 of 12.44 acres	0.0463%	0.00001240
(h.2) Cara M. Vencill Melton 117 Patteson St Richlands, VA 24641	0.037 acres 1/336 of 12.44 acres	0.0463%	0.00001240
(h.3) Patsy Deloris Vencill 189 Rec Park Rd. Richlands, VA 24641	0.037 acres 1/336 of 12.44 acres	0.0463%	0.00001240
(h.4) Guy Thomas Vencill 179 Rec Park Rd. Richlands, VA 24641	0.037 acres 1/336 of 12.44 acres	0.0463%	0.00001240
(i) Ralph Vencill Heirs, Devisees, Successors or Assigns <i>(Documentation pending contact with heirs)</i>	381684.080 acres 1/84 of 12.44 acres	477105.1000%	127.80786840
(i.1) Karen Bowman 4150 Reger Rd. Conneaut, OH 44030			
(i.2) Allen Vencill <i>Address Unknown</i>			
(i.3) Gary Vencill <i>Address Unknown</i>			
(i.4) Jim Vencill <i>Address Unknown</i>			
(i.5) Rick Vencill <i>Address Unknown</i>			
(i.6) Timothy Vencill <i>Address Unknown</i>			
(i.7) Kevin Vencill <i>Address Unknown</i>			
(j) James Albert Vencill <i>Address Unknown</i>	381684.080 acres 1/84 of 12.44 acres	477105.1000%	127.80786840

Exhibit B
Unit W-47
26 Right Panel (200R26P1) Wells - W47
Docket #VGOB-98-1117-0699-02
List of all Owners/Claimants
(80 Acre Unit)

	Net Acres in Unit	Interest in Unit	Interest in 26-Right 2.67882%
(k) Allie Irene Helton 219 Floyd Ave. Richlands, VA 24641-2422	381684.080 acres 1/84 of 12.44 acres	477105.1000%	127.80786840
(l) Bethel Arnold 149 Bug Rd. Pounding Mill, VA 24637-3833	381684.080 acres 1/84 of 12.44 acres	477105.1000%	127.80786840
(m) Mary Smith Heirs, Devisees, Successors or Assigns <i>(Documentation pending contact with heirs)</i>			
(m.1) Edward H. Smith	<i>Conveyed interest to Larry R. Keen, et ux 10/23/91 (DB627/299)</i>		
(m.2) Alta E. Smith Breedlove	<i>Conveyed interest to Larry R. Keen, et ux 10/23/91 (DB627/299)</i>		
(m.3) Carrie M. Smith Altizer	<i>Conveyed interest to Larry R. Keen, et ux 10/23/91 (DB627/299)</i>		
(m.4) Claude Smith	<i>Conveyed interest to Larry R. Keen, et ux 10/23/91 (DB627/299)</i>		
(m.5) Elmer Smith	<i>Conveyed interest to Larry R. Keen, et ux 10/23/91 (DB627/299)</i>		
(m.6) Daniel W. Smith Heirs, Devisees, Successors or Assigns			
(m.6.1) Edith Smith	<i>Conveyed interest to Larry R. Keen, et ux 10/23/91 (DB627/299)</i>		
(m.7) Mavis J. Smith Webb	<i>Conveyed interest to Larry R. Keen, et ux 10/23/91 (DB627/299)</i>		
(m.8) Nell F. Lyons Webster	<i>Conveyed interest to Larry R. Keen, et ux 10/23/91 (DB627/299)</i>		
(n) Larry R. & Dorothy Ann Keen	<i>Conveyed interest to CNX Gas Company LLC 3/4/11 (472371-000)</i>		
(n.1) CNX Gas Company LLC 2481 John Nash Blvd Bluefield, WV 24701	1.777 acres 1/7 of 12.44 acres	2.2214%	0.00059508
<u>Tract #1J - 7.44 acres</u>			
(1) William Perkins 3757 Smith Ridge Rd Jewell Ridge, VA 24622	7.44 acres	9.3000%	0.00249130
<u>Tract #1K - 1.05 acres</u>			
(1) Commonwealth of Virginia Department of Transportation 870 Bonham Rd Bristol, VA 24201	1.05 acres	1.3125%	0.00035160
OR			
(1) S.D. Sayers Heirs <i>Heirs Unknown</i>	1.05 acres	1.3125%	0.00035160
<u>Tract #1L - 0.21 acres</u>			
(1) Commonwealth of Virginia Department of Transportation 870 Bonham Rd Bristol, VA 24201	0.21 acres	0.2625%	0.00007032
OR			
(1) Yvonne Cash 188 Martin Farm Rd Cedar Bluff, VA 24609	0.21 acres	0.2625%	0.00007032
<u>Tract #2 - 1.97 acres</u>			
(1) Pardee Royalty LLC and Pardee Minerals LLC	1.97 acres	2.4625%	0.00065966
(a) Pardee Royalty LLC * P. O. Box 102904 Atlanta, GA 30368-2904	0.99 acres 1/2 of 1.97 acres	1.2313%	0.00032983
(b) Pardee Minerals LLC * P. O. Box 102904 Atlanta, GA 30368-2904	0.99 acres 1/2 of 1.97 acres	1.2313%	0.00032983
White Wolf Energy, Inc. * 300 Corporate Centre Drive Scott Depot, WV 25660 <i>(previously Anker Virginia Mining Company, Inc.)</i>			

* According to a prior agreement, the CBM royalties will be split 50/50.

Exhibit B-2
Unit W-47
Docket #VGOB-98-1117-0699-02
List of Respondents to be Added or Dismissed
(80 Acre Unit)

	Net Acres in Unit	Reason for Dismissal
<u>Tract #1A - 2.12 acres</u>	2.12 acres	
<u>COAL OWNERSHIP</u>		
(1) Southern Region Industrial Realty Corp. <i>(Coal except P3 Seam)</i> <i>Tr. 8 (338.43 acre tract)</i> Pocahontas Land Corporation, Agent P. O. Box 1517 Bluefield, WV 24701	0.30 acres	Coal Owner
<i>Southern Region Industrial Realty Corp. conveyed all rights, title and interest by Special Warranty Oil & Gas Deed to Penn Virginia Oil & Gas Corporation on April 1, 2000, recorded in Buchanan County under DB508 / PG99</i>		
Penn Virginia Oil & Gas Corporation		
<i>Effective January 1, 2012, Penn Virginia Oil & Gas Corporation by Assignment and Bill of Sale transferred all of its rights, title and interest to "certain" properties to EverVest Energy Funds</i>		
EnerVest Energy Funds		
<i>With an effective date of January 1, 2013, Enervest Energy Funds conveyed by Special Warranty Deed all its rights, title and interest to "certain" properties to Pardee Royalty LLC and Pardee Minerals LLC</i>		
Pardee Royalty LLC and Pardee Minerals LLC P. O. Box 102904 Atlanta, GA 30368-2904		
White Wolf Energy, Inc. 300 Corporate Centre Drive Scott Depot, WV 25660 <i>(previously Anker Virginia Mining Company, Inc.)</i>		
(2) Consol Buchanan Mining Company LLC <i>(Coal in P3 Seam only)</i> 10545 Riverside Drive Oakwood, VA 24631		
See Exhibit EE for Royalty Split Agreements		
<u>Tract #1D - 2.50 acres</u>		
<u>COAL OWNERSHIP</u>		
(1) Southern Region Industrial Realty Corp. <i>(Coal except P3 Seam)</i> <i>Tr. 8 (338.43 acre tract)</i> Pocahontas Land Corporation, Agent P. O. Box 1517 Bluefield, WV 24701	2.50 acres	Coal Owner
<i>Southern Region Industrial Realty Corp. conveyed all rights, title and interest by Special Warranty Oil & Gas Deed to Penn Virginia Oil & Gas Corporation on April 1, 2000, recorded in Buchanan County under DB508 / PG99</i>		
Penn Virginia Oil & Gas Corporation		
<i>Effective January 1, 2012, Penn Virginia Oil & Gas Corporation by Assignment and Bill of Sale transferred all of its rights, title and interest to "certain" properties to EverVest Energy Funds</i>		
EnerVest Energy Funds		
<i>With an effective date of January 1, 2013, Enervest Energy Funds conveyed by Special Warranty Deed all its rights, title and interest to "certain" properties to Pardee Royalty LLC and Pardee Minerals LLC</i>		
Pardee Royalty LLC and Pardee Minerals LLC P. O. Box 102904 Atlanta, GA 30368-2904		
White Wolf Energy, Inc. 300 Corporate Centre Drive Scott Depot, WV 25660 <i>(previously Anker Virginia Mining Company, Inc.)</i>		

Exhibit B-2
Unit W-47
Docket #VGOB-98-1117-0699-02
List of Respondents to be Added or Dismissed
(80 Acre Unit)

	Net Acres in Unit	Reason for Dismissal
(2) Consol Buchanan Mining Company LLC <i>(Coal in P3 Seam only)</i> 10545 Riverside Drive Oakwood, VA 24631		

Tract #1E - 0.07 acres

COAL OWNERSHIP

(1) Southern Region Industrial Realty Corp. <i>(Coal except P3 Seam)</i> <i>Tr. 8 (338.43 acre tract)</i> Pocahontas Land Corporation, Agent P. O. Box 1517 Bluefield, WV 24701	0.07 acres	Coal Owner
---	------------	------------

Southern Region Industrial Realty Corp. conveyed all rights, title and interest by Special Warranty Oil & Gas Deed to Penn Virginia Oil & Gas Corporation on April 1, 2000, recorded in Buchanan County under DB508 / PG99

Penn Virginia Oil & Gas Corporation

Effective January 1, 2012, Penn Virginia Oil & Gas Corporation by Assignment and Bill of Sale transferred all of its rights, title and interest to "certain" properties to EverVest Energy Funds

EnerVest Energy Funds

With an effective date of January 1, 2013, Enervest Energy Funds conveyed by Special Warranty Deed all its rights, title and interest to "certain" properties to Pardee Royalty LLC and Pardee Minerals LLC

Pardee Royalty LLC and Pardee Minerals LLC
P. O. Box 102904
Atlanta, GA 30368-2904

White Wolf Energy, Inc.
300 Corporate Centre Drive
Scott Depot, WV 25660
(previously Anker Virginia Mining Company, Inc.)

(2) Consol Buchanan Mining Company LLC <i>(Coal in P3 Seam only)</i> 10545 Riverside Drive Oakwood, VA 24631		
--	--	--

Tract #1F - 10.80 acres

10.80 acres

COAL OWNERSHIP

(1) Southern Region Industrial Realty Corp. <i>(Coal except P3 Seam)</i> <i>Tr. 8 (338.43 acre tract)</i> Pocahontas Land Corporation, Agent P. O. Box 1517 Bluefield, WV 24701	2.40 acres	Coal Owner
---	------------	------------

Southern Region Industrial Realty Corp. conveyed all rights, title and interest by Special Warranty Oil & Gas Deed to Penn Virginia Oil & Gas Corporation on April 1, 2000, recorded in Buchanan County under DB508 / PG99

Penn Virginia Oil & Gas Corporation

Effective January 1, 2012, Penn Virginia Oil & Gas Corporation by Assignment and Bill of Sale transferred all of its rights, title and interest to "certain" properties to EverVest Energy Funds

EnerVest Energy Funds

With an effective date of January 1, 2013, Enervest Energy Funds conveyed by Special Warranty Deed all its rights, title and interest to "certain" properties to Pardee Royalty LLC and Pardee Minerals LLC

Pardee Royalty LLC and Pardee Minerals LLC
P. O. Box 102904
Atlanta, GA 30368-2904

White Wolf Energy, Inc.
300 Corporate Centre Drive
Scott Depot, WV 25660
(previously Anker Virginia Mining Company, Inc.)

Exhibit B-2
Unit W-47
Docket #VGOB-98-1117-0699-02
List of Respondents to be Added or Dismissed
(80 Acre Unit)

	Net Acres in Unit	Reason for Dismissal
(2) Consol Buchanan Mining Company LLC <i>(Coal in P3 Seam only)</i> 10545 Riverside Drive Oakwood, VA 24631		
<i>See Exhibit EE for Royalty Split Agreements</i>		
<u>Tract #1H - 0.07 acres</u>		
<u>COAL OWNERSHIP</u>		
(1) Southern Region Industrial Realty Corp. <i>(Coal except P3 Seam)</i> <i>Tr. 8 (338.43 acre tract)</i> Pocahontas Land Corporation, Agent P. O. Box 1517 Bluefield, WV 24701	0.07 acres	Coal Owner
<i>Southern Region Industrial Realty Corp. conveyed all rights, title and interest by Special Warranty Oil & Gas Deed to Penn Virginia Oil & Gas Corporation on April 1, 2000, recorded in Buchanan County under DB508 / PG99</i>		
Penn Virginia Oil & Gas Corporation		
<i>Effective January 1, 2012, Penn Virginia Oil & Gas Corporation by Assignment and Bill of Sale transferred all of its rights, title and interest to "certain" properties to EverVest Energy Funds</i>		
EnerVest Energy Funds		
<i>With an effective date of January 1, 2013, Enervest Energy Funds conveyed by Special Warranty Deed all its rights, title and interest to "certain" properties to Pardee Royalty LLC and Pardee Minerals LLC</i>		
Pardee Royalty LLC and Pardee Minerals LLC P. O. Box 102904 Atlanta, GA 30368-2904		
White Wolf Energy, Inc. 300 Corporate Centre Drive Scott Depot, WV 25660 <i>(previously Anker Virginia Mining Company, Inc.)</i>		
(2) Consol Buchanan Mining Company LLC <i>(Coal in P3 Seam only)</i> 10545 Riverside Drive Oakwood, VA 24631		

<u>Tract #1I - 12.44 acres</u>		
<u>COAL OWNERSHIP</u>		
(1) Southern Region Industrial Realty Corp. <i>(Coal except P3 Seam)</i> <i>Tr. 8 (338.43 acre tract)</i> Pocahontas Land Corporation, Agent P. O. Box 1517 Bluefield, WV 24701	12.44 acres	
<i>Southern Region Industrial Realty Corp. conveyed all rights, title and interest by Special Warranty Oil & Gas Deed to Penn Virginia Oil & Gas Corporation on April 1, 2000, recorded in Buchanan County under DB508 / PG99</i>		
Penn Virginia Oil & Gas Corporation		
<i>Effective January 1, 2012, Penn Virginia Oil & Gas Corporation by Assignment and Bill of Sale transferred all of its rights, title and interest to "certain" properties to EverVest Energy Funds</i>		
EnerVest Energy Funds		
<i>With an effective date of January 1, 2013, Enervest Energy Funds conveyed by Special Warranty Deed all its rights, title and interest to "certain" properties to Pardee Royalty LLC and Pardee Minerals LLC</i>		
Pardee Royalty LLC and Pardee Minerals LLC P. O. Box 102904 Atlanta, GA 30368-2904		

Exhibit B-2
Unit W-47
Docket #VGOB-98-1117-0699-02
List of Respondents to be Added or Dismissed
(80 Acre Unit)

	Net Acres in Unit	Reason for Dismissal
White Wolf Energy, Inc. 300 Corporate Centre Drive Scott Depot, WV 25660 <i>(previously Anker Virginia Mining Company, Inc.)</i>		
(2) Consol Buchanan Mining Company LLC <i>(Coal in P3 Seam only)</i> 10545 Riverside Drive Oakwood, VA 24631		
See Exhibit EE for Royalty Split Agreements		

Tract #1J - 7.44 acres

COAL OWNERSHIP

(1) Southern Region Industrial Realty Corp. <i>(Coal except P3 Seam)</i> <i>Tr. 8 (338.43 acre tract)</i> Pocahontas Land Corporation, Agent P. O. Box 1517 Bluefield, WV 24701	7.44 acres	Coal Owner
---	------------	------------

Southern Region Industrial Realty Corp. conveyed all rights, title and interest by Special Warranty Oil & Gas Deed to Penn Virginia Oil & Gas Corporation on April 1, 2000, recorded in Buchanan County under DB508 / PG99

Penn Virginia Oil & Gas Corporation

Effective January 1, 2012, Penn Virginia Oil & Gas Corporation by Assignment and Bill of Sale transferred all of its rights, title and interest to "certain" properties to EverVest Energy Funds

EnerVest Energy Funds

With an effective date of January 1, 2013, Enervest Energy Funds conveyed by Special Warranty Deed all its rights, title and interest to "certain" properties to Pardee Royalty LLC and Pardee Minerals LLC

Pardee Royalty LLC and Pardee Minerals LLC
P. O. Box 102904
Atlanta, GA 30368-2904

White Wolf Energy, Inc.
300 Corporate Centre Drive
Scott Depot, WV 25660
(previously Anker Virginia Mining Company, Inc.)

(2) Consol Buchanan Mining Company LLC <i>(Coal in P3 Seam only)</i> 10545 Riverside Drive Oakwood, VA 24631		
--	--	--

Tract #1K - 1.05 acres

COAL OWNERSHIP

(1) Southern Region Industrial Realty Corp. <i>(Coal except P3 Seam)</i> <i>Tr. 8 (338.43 acre tract)</i> Pocahontas Land Corporation, Agent P. O. Box 1517 Bluefield, WV 24701	1.05 acres	Coal Owner
---	------------	------------

Southern Region Industrial Realty Corp. conveyed all rights, title and interest by Special Warranty Oil & Gas Deed to Penn Virginia Oil & Gas Corporation on April 1, 2000, recorded in Buchanan County under DB508 / PG99

Penn Virginia Oil & Gas Corporation

Effective January 1, 2012, Penn Virginia Oil & Gas Corporation by Assignment and Bill of Sale transferred all of its rights, title and interest to "certain" properties to EverVest Energy Funds

EnerVest Energy Funds

With an effective date of January 1, 2013, Enervest Energy Funds conveyed by Special Warranty Deed all its rights, title and interest to "certain" properties to Pardee Royalty LLC and Pardee Minerals LLC

Exhibit B-2
Unit W-47
Docket #VGOB-98-1117-0699-02
List of Respondents to be Added or Dismissed
(80 Acre Unit)

	Net Acres in Unit	Reason for Dismissal
Pardee Royalty LLC and Pardee Minerals LLC P. O. Box 102904 Atlanta, GA 30368-2904		
White Wolf Energy, Inc. 300 Corporate Centre Drive Scott Depot, WV 25660 <i>(previously Anker Virginia Mining Company, Inc.)</i>		
(2) Consol Buchanan Mining Company LLC <i>(Coal in P3 Seam only)</i> 10545 Riverside Drive Oakwood, VA 24631		

Tract #1L - 0.21 acres

COAL OWNERSHIP

(1) Southern Region Industrial Realty Corp. <i>(Coal except P3 Seam)</i> <i>Tr. 8 (338.43 acre tract)</i> Pocahontas Land Corporation, Agent P. O. Box 1517 Bluefield, WV 24701	0.21 acres	Coal Owner
---	------------	------------

Southern Region Industrial Realty Corp. conveyed all rights, title and interest by Special Warranty Oil & Gas Deed to Penn Virginia Oil & Gas Corporation on April 1, 2000, recorded in Buchanan County under DB508 / PG99

Penn Virginia Oil & Gas Corporation

Effective January 1, 2012, Penn Virginia Oil & Gas Corporation by Assignment and Bill of Sale transferred all of its rights, title and interest to "certain" properties to EverVest Energy Funds

EnerVest Energy Funds

With an effective date of January 1, 2013, Enervest Energy Funds conveyed by Special Warranty Deed all its rights, title and interest to "certain" properties to Pardee Royalty LLC and Pardee Minerals LLC

Pardee Royalty LLC and Pardee Minerals LLC
P. O. Box 102904
Atlanta, GA 30368-2904

White Wolf Energy, Inc.
300 Corporate Centre Drive
Scott Depot, WV 25660
(previously Anker Virginia Mining Company, Inc.)

(2) Consol Buchanan Mining Company LLC <i>(Coal in P3 Seam only)</i> 10545 Riverside Drive Oakwood, VA 24631		
--	--	--

Exhibit B-3
Unit W-47
26 Right Panel (200R26P1) Wells - W47
Docket #VGOB-98-1117-0699-02
List of all Unleased Owners/Claimants
(80 Acre Unit)

	Net Acres in Unit	Interest in Unit	Interest in 26-Right 2.67882%
II. OIL & GAS OWNERSHIP			
<u>Tract #1A - 2.12 acres</u>			
(1) James E. Stevenson & Freda C. Stevenson Trust, et al <i>(previously G. R. Stevenson Heirs)</i>	2.12 acres	2.6500%	0.00070989
(b) Charles Clayton Stevenson Heirs, Devisees, Successors or Assigns			
(b.1) Donna C. Cottle 1125 Stewart St. Welch, WV 24801	0.05 acres 1/42 of 2.12 acres	0.0631%	0.00001690
(b.4) Victoria L. Elkin 628 Flynn Lane Petersburg, FL 23805	0.05 acres 1/42 of 2.12 acres	0.0631%	0.00001690
<u>Tract #1E - 0.07 acres</u>			
(1) Emory Dean Joyce, et al			
(b) Emory Dean Joyce 782 Stone Rd. Jewell Ridge, VA 24622	0.07 acres	0.0875%	0.00002344
<u>Tract #1F - 10.80 acres</u>			
(1) Richard D. Roberts, et al	10.80 acres	13.5000%	0.00361641
(a) Ira Wade Roberts Heirs, Devisees, Successors or Assigns			
(a.1) Vernia Esther Christian Roberts Heirs, Devisees, Successors or Assigns			
(a.1.1) Milford Roberts PO Box 447 Raven, VA 24639-0447	0.20 acres 1/54 of 10.80 acres	0.2500%	0.00006697
(a.1.2) Juanita R. Pendergrass 13828 Wild Horse Ct Leo, IN 46765-9697	0.20 acres 1/54 of 10.80 acres	0.2500%	0.00006697
(a.1.3) Lillian Bales 184 Kelley St Tazewell, VA 24651-8353	0.20 acres 1/54 of 10.80 acres	0.2500%	0.00006697
(a.1.4) Johnny Roberts 184 Kelley St Tazewell, VA 24651-8353	0.20 acres 1/54 of 10.80 acres	0.2500%	0.00006697
(a.1.5) Lavina O. Rye 110 Thrush ST Danville, VA 24540-4960	0.20 acres 1/54 of 10.80 acres	0.2500%	0.00006697
(a.1.6) James Ira Roberts Heirs, Devisees, Successors or Assigns			
(a.1.6.1) Donna Roberts <i>Address pending</i>	0.04 acres 1/243 of 10.80 acres	0.0556%	0.00001488
(a.1.6.1.1) Shona Lea Murphy Hudson 335 Red Fern Ln N. Tazewell, VA 24630	0.08 acres 7/972 of 10.80 acres	0.0972%	0.00002604

Exhibit B-3
Unit W-47
26 Right Panel (200R26P1) Wells - W47
Docket #VGOB-98-1117-0699-02
List of all Unleased Owners/Claimants
(80 Acre Unit)

	Net Acres in Unit	Interest in Unit	Interest in 26-Right 2.67882%
(a.1.6.1.2) James Pernell Roberts 2662 Rose Ridge Clintwood, VA 24228-7742	0.08 acres 7/972 of 10.80 acres	0.0972%	0.00002604
(b) Sylvester Roberts Heirs, Devises, Successors or Assigns <i>(Doc pending on heirs)</i>	1.20 acres 1/9 of 10.80 acres	1.5000%	0.00040182
(b.1) Goldie Ellen Roberts <i>Address pending</i>			
(b.2) Lester Roberts <i>Address pending</i>			
(b.3) Doyle Roberts PO Box 221 Appalachia, VA 24216-0221			
(d) George Roberts Heirs, Devises, Successors or Assigns			
(d.1) Helen Ally Roberts Heirs, Devises, Successors or Assigns <i>(Doc pending on heirs)</i>	1.20 acres 1/9 of 10.80 acres	1.5000%	0.00040182
<u>Tract #11 - 12.44 acres</u>			
Frank Smith Heirs, et al	12.44 acres	15.5500%	0.00416557
(2) Joseph Leroy Smith Heirs, Devises, Successors or Assigns <i>(Documentation requested from Sandra Shope 7/30/13)</i>	1.777 acres 1/7 of 12.44 acres	2.2214%	0.00059508
(b) Evelyn Cline Heirs, Devises, Successors or Assigns <i>(Documentation pending contact with heirs)</i>			
(b.1) Robert Cline 10100 Sierra Hill Dr. Albuquerque, NM 87114			
(b.2) Barbara Cline <i>Address Unknown</i>			
(b.3) Rose Mary Cline <i>Address Unknown</i>			
(b.4) Diane Cline <i>Address Unknown</i>			
(c) James Leroy Smith Heirs, Devises, Successors or Assigns <i>(Documentation requested from Sandra Shope 7/29/13)</i>			
(c.2) James L. Smith Jr. 5060 Durett Orient, OH 43146			
(c.3) Sandra Shope 2829 Gibson Dr. Columbus, OH 43207			
(c.4) Patricia Orton 2831 Addison Dr. Grove City, OH 43123			

Exhibit B-3
Unit W-47
26 Right Panel (200R26P1) Wells - W47
Docket #VGOB-98-1117-0699-02
List of all Unleased Owners/Claimants
(80 Acre Unit)

	Net Acres in Unit	Interest in Unit	Interest in 26-Right 2.67882%
(c.5) Sylvilla R. Kratzenberg Heirs, Devisees, Successors or Assigns			
(c.5.1) Patricia Orton 2831 Addison Dr. Grove City, OH 43123			
(e) Claude Raymond Smith, Sr. Heirs, Devisees, Successors or Assigns <i>(Will requested from Nottoway Co. 7/31/13)</i>			
(e.1) Mary A. Smith Heirs, Devisees, Successors or Assigns <i>(Documentation pending upon contact with heirs)</i>			
(e.1.1) Claude R. Smith 2690 Tarely Mtn. Rd. Alta Vista, VA 24517			
(e.2) Claude R. Smith 2690 Tarely Mtn. Road Alta Vista, VA 24517			
(f) Theodore T. Smith Heirs, Devisees, Successors or Assigns			
(f.1) Theodore T. Smith Jr. 1708 Timmons Avenue Portsmouth, OH 45662			
(f.2) Phyllis Geichman Heirs, Devisees, Successors or Assigns			
(f.2.1) Jack Geichman 7972 N. State Rt. 134 Wilmington, OH 45177-8816			
(3) William Lilburn Smith Heirs, Devisees, Successors or Assigns <i>(Documentation requested from Gary H. Smith 7/25/13)</i>			
(b) Bertha Elizabeth Taylor Heir, Devisees Successors or Assigns <i>(Documentation requested from Lloyd Taylor 7/25/13)</i>			
(b.1) Garland Eugene Taylor Heir, Devisees Successors or Assigns			
(b.1.1) Janet Daniels PO Box 415 Prosperity, WV 25909	0.037 acres 1/336 of 12.44 acres	0.0463%	0.00001240
(b.3) Virginia Juanita Jones 25310 West Wayside Pl. Lake Villa, IL 60046	0.037 acres 1/336 of 12.44 acres	0.0463%	0.00001240
(b.4) Edward Lawrence Taylor Heir, Devisees Successors or Assigns <i>(Will requested from Newport News Circuit Court 7/25/12)</i>	0.037 acres 1/336 of 12.44 acres	0.0463%	0.00001240
(b.5) Lloyd Grant Taylor P. O. Box 162 Piney View, WV 25906	0.037 acres 1/336 of 12.44 acres	0.0463%	0.00001240
(b.6) Roger Dean Taylor 284 Shannontown Road Beckley, WV 25801-9272	0.037 acres 1/336 of 12.44 acres	0.0463%	0.00001240

Exhibit B-3
Unit W-47
26 Right Panel (200R26P1) Wells - W47
Docket #VGOB-98-1117-0699-02
List of all Unleased Owners/Claimants
(80 Acre Unit)

	Net Acres in Unit	Interest in Unit	Interest in 26-Right 2.67882%
(c) Minnie Grace Dye Heir, Devisees Successors or Assigns			
(c.1) Stanley Ralph Dye, Sr. 1308 Terry Lane Hixson, TX 37343	0.044 acres 1/280 of 12.44 acres	0.0555%	0.00001488
(c.2) Robert Louis Dye Heirs, Devisees, Successors or Assigns			
(c.2.1) Dorothy M Dye 755 Lincoln Road Deland, FL 32724	0.044 acres 1/280 of 12.44 acres	0.0555%	0.00001488
(c.3) Kermit Allen Dye 2205 Stonehenge Denton, TX 76205	0.044 acres 1/280 of 12.44 acres	0.0555%	0.00001488
(c.4) Ronald D. Dye 3557 McIntosh Drive Kingsport, TN 37663	0.044 acres 1/280 of 12.44 acres	0.0555%	0.00001488
(c.5) Shirley Ann Ervin Heirs, Devisees, Successors or Assigns			
(c.5.1) Anita Johnson PO Box 92984 Henderson, NV 89009	0.044 acres 1/280 of 12.44 acres	0.0555%	0.00001488
(d) Walker Cleveland Smith Heir, Devisees Successors or Assigns			
(d.2) Donna Mae Selix Koelpien Heir, Devisees Successors or Assigns			
(d.2.1) Susan Marie Skalniak 6507 W. Peck Dr. Glendale, AZ 85301-4915	0.009 acres 1/1344 of 12.44 acres	0.0116%	0.00000310
(d.2.2) George Walker Selix 909 Reinli St., Apt 231 Austin, TX 78751-1511	0.009 acres 1/1344 of 12.44 acres	0.0116%	0.00000310
(d.2.3) Diense Baniak 696 Therese Ter Des Plaines, IL 60016-1114	0.009 acres 1/1344 of 12.44 acres	0.0116%	0.00000310
(d.3) Daisy Dean McFarland Heir, Devisees Successors or Assigns			
(d.3.1) Ricky D. McFarland 108 Warden St. Bluefield, VA 24605	0.014 acres 1/896 of 12.44 acres	0.0174%	0.00000465
(d.3.2) Allen Duane McFarland <i>Address Unknown</i>	0.014 acres 1/896 of 12.44 acres	0.0174%	0.00000465
(d.6) James Alvin Smith 4715 Whitten Mill Rd. North Tazewell, VA 24630	0.028 acres 1/448 of 12.44 acres	0.0347%	0.00000930
(e) Frank (Franklin) Whitten Smith Heirs, Devisees Successors or Assigns			
(e.1) Franklin P. Smith Heirs, Devisees, Successors or Assigns			

Exhibit B-3
Unit W-47
26 Right Panel (200R26P1) Wells - W47
Docket #VGOB-98-1117-0699-02
List of all Unleased Owners/Claimants
(80 Acre Unit)

	Net Acres in Unit	Interest in Unit	Interest in 26-Right 2.67882%
(e.1.1) Joanna Louise Smith 1602 Reliance Rd. Reliance, VA 22649	0.019 acres 1/672 of 12.44 acres	0.0231%	0.00000620
(e.2) Norma Jean Akers 4549 W. Hightower Lane Lecanto, FL 34461	0.019 acres 1/672 of 12.44 acres	0.0231%	0.00000620
(e.3) George Lee Smith Heirs, Devisees, Successors or Assigns <i>(Need documentation)</i>	0.019 acres 1/672 of 12.44 acres	0.0231%	0.00000620
(e.4) John W. Smith 160 Arista Dr. N. Tazewell, VA 24630	0.019 acres 1/672 of 12.44 acres	0.0231%	0.00000620
(e.5) Thelma Faye Purdue <i>Address Unknown</i>	0.019 acres 1/672 of 12.44 acres	0.0231%	0.00000620
(e.6) Ester Sue Neff 26389 Jeff Davis Hwy Ruther Glen, VA 22546	0.019 acres 1/672 of 12.44 acres	0.0231%	0.00000620
(e.7) Linda Wetzel 1273 Barringer Mtn. Rd. Christiansburg, VA 24073	0.019 acres 1/672 of 12.44 acres	0.0231%	0.00000620
(e.8) David Ray Smith HC 72 Box 291 Augusta, WV 26704	0.019 acres 1/672 of 12.44 acres	0.0231%	0.00000620
(e.9) Homer Carlos Smith 48450 Metz Rd. New Waterford, OH 44445	0.019 acres 1/672 of 12.44 acres	0.0231%	0.00000620
(e.10) Dorothy May Delsalva 1566 Bethel New Richmond Rd. New Richmond, OH	0.019 acres 1/672 of 12.44 acres	0.0231%	0.00000620
(e.11) Doris Marie Todd 123 Carter ST. Bluefield, WV 24701 <i>(Bad Address)</i>	0.019 acres 1/672 of 12.44 acres	0.0231%	0.00000620
(e.12) Cecil Dale Smith 10515 Robert E. Lee Dr. Spotsylvania, VA 22551	0.019 acres 1/672 of 12.44 acres	0.0231%	0.00000620
(f) Armond Leonard Smith Heir, Devisees Successors or Assigns			
(f.2) Roy Lee Smith 177 Borage Ave. Princeton, WV 24739	0.037 acres 1/336 of 12.44 acres	0.0463%	0.00001240
(f.3) Clayton Carol Smith 606 Briar Ct. Virginia Beach, VA 23452	0.037 acres 1/336 of 12.44 acres	0.0463%	0.00001240
(f.4) Troy Dale Smith P. O. Box 173 Pocahontas, VA 24635	0.037 acres 1/336 of 12.44 acres	0.0463%	0.00001240
(f.5) Karen Nevilles 1145 Lisa Dr. Charleston, OH 24368	0.037 acres 1/336 of 12.44 acres	0.0463%	0.00001240

Exhibit B-3
Unit W-47
26 Right Panel (200R26P1) Wells - W47
Docket #VGOB-98-1117-0699-02
List of all Unleased Owners/Claimants
(80 Acre Unit)

	Net Acres in Unit	Interest in Unit	Interest in 26-Right 2.67882%
(g) Ivory Goldine Akers Heirs, Devisees, Successors or Assigns			
(g.1) Bernard F. Akers Heirs, Devisees, Successors or Assigns			
(g.1.1) Harold Akers 171 Tanglewood Dr. N. Tazewell, VA 24630	0.037 acres 1/336 of 12.44 acres	0.0463%	0.00001240
(g.1.2) Charles Akers 512 Greenhill Dr. Siler City, NC 27344	0.037 acres 1/336 of 12.44 acres	0.0463%	0.00001240
(g.1.3) Margaret Snell 7137 Paseo San Andres Tucson, AZ 85710	0.037 acres 1/336 of 12.44 acres	0.0463%	0.00001240
(g.1.4) Debbie Cole 4065 Syrup Mill Rd. Ridgeway, SC	0.037 acres 1/336 of 12.44 acres	0.0463%	0.00001240
(g.1.5) Virginia Angles 130 Stockton St. Bluefield, VA 24605	0.037 acres 1/336 of 12.44 acres	0.0463%	0.00001240
(g.1.6) Ethel Ward PO Box 261 Bluefield, VA 24605	0.037 acres 1/336 of 12.44 acres	0.0463%	0.00001240
(4) Albert Smith Heirs, Devisees, Successors or Assigns			
(a) Nila Arrington Heirs, Devisees, Successors or Assigns <i>(Documentation pending upon contact with heirs)</i>	0.444 acres 1/28 of 12.44 acres	0.5554%	0.00014877
(b) Edith Cook Heirs, Devisees, Successors or Assigns <i>(Documentation pending upon contact with heirs)</i>	0.444 acres 1/28 of 12.44 acres	0.5554%	0.00014877
(c) Thelma Keele Heirs, Devisees, Successors or Assigns			
(c.1) Douglas Ray Keele 2 Highland Rd. Westford, MA 01886	0.089 acres 1/140 of 12.44 acres	0.1111%	0.00002975
(c.2) Kenneth Keele 33 Grist Mill Rd. Littleton, MS 01460	0.089 acres 1/140 of 12.44 acres	0.1111%	0.00002975
(c.3) William Keele 315 Eva's Walk Pounding Mill, VA 24637 <i>(Bad Address)</i>	0.089 acres 1/140 of 12.44 acres	0.1111%	0.00002975
(c.4) Nila Ann Keele c/o Norma Jean Goodsey 1503 Paint Ferry Rd. Kingston, TN 37763	0.089 acres 1/140 of 12.44 acres	0.1111%	0.00002975
(c.5) Norma Jean Goodsey 1503 Paint Ferry Rd. Kingston, TN 37763	0.089 acres 1/140 of 12.44 acres	0.1111%	0.00002975
(d) Loraine Elswick 257 Gray Field Rd. Blacklick, OH 43004	0.444 acres 1/28 of 12.44 acres	0.5554%	0.00014877

Exhibit B-3
Unit W-47
26 Right Panel (200R26P1) Wells - W47
Docket #VGOB-98-1117-0699-02
List of all Unleased Owners/Claimants
(80 Acre Unit)

	Net Acres in Unit	Interest in Unit	Interest in 26-Right 2.67882%
(5) Jennie Ellen Kinder Heirs, Deviseses, Successors or Assigns <i>(Documentation requested from Ethel Whitt 6/27/13)</i>			
(b) Lucy Christian Heirs, Deviseses, Successors or Assigns <i>(Documentation requested from Mary Johnson 7/26/13)</i>			
(b.10) Gilford Christian Heirs, Deviseses, Successors or Assigns <i>(Documentation pending upon contact with heirs)</i>	0.016 acres 1/756 of 12.44 acres	0.0206%	0.00000551
(c) Archie Willard Kinder Heirs, Deviseses, Successors or Assigns <i>(Documentation requested from Deborah Guthrie 7/23/13)</i>			
(c.1) Dorothy Satterfield 2504 Fern So. Boston, VA 24592	0.049 acres 1/252 of 12.44 acres	0.0617%	0.00001653
(c.2) Deborah Guthrie 1216 Friend Ave So. Boston, VA 24592	0.049 acres 1/252 of 12.44 acres	0.0617%	0.00001653
(c.3) Michael Willard Kinder 1401 Schoolhouse Rd. Mt Pleasant, SC 29464	0.049 acres 1/252 of 12.44 acres	0.0617%	0.00001653
(c.4) Timothy Allen Kinder 10998 N. Hwy 17 McClellanville, SC	0.049 acres 1/252 of 12.44 acres	0.0617%	0.00001653
(d) Edith Ivory Shortt, Heirs, Deviseses, Successors or Assigns			
(d.1) Ivory Juanita Sims 69 Rainbow Dr. NE Lancaster, OH 43130-9132	0.066 acres 1/189 of 12.44 acres	0.0823%	0.00002204
(d.2) Emily Brown PO box 503 Summerset, OH 43783	0.066 acres 1/189 of 12.44 acres	0.0823%	0.00002204
(d.3) Roger Short 2601 Dupont Edmunds, OK 73034	0.066 acres 1/189 of 12.44 acres	0.0823%	0.00002204
(e) Nora Ward Heirs, Deviseses, Successors or Assigns <i>(Documentation requested from Ethel Whitt 7/19/13)</i>	0.197 acres 1/63 of 12.44 acres	0.2468%	0.00006612
(e.1) Connie Stiltner PO Box 96 Jewell Ridge, VA 24622			
(e.2) Harold K. Ward PO Box 152 Jewell Ridge, VA 24622			
(e.3) Roger D. Ward Heirs, Deviseses, Successors or assigns			
(e.3.1) Valerie Roberts 144 4th St. Cedar Bluff, VA 24609			

Exhibit B-3
Unit W-47
26 Right Panel (200R26P1) Wells - W47
Docket #VGOB-98-1117-0699-02
List of all Unleased Owners/Claimants
(80 Acre Unit)

	Net Acres in Unit	Interest in Unit	Interest in 26-Right 2.67882%
(e.3.2) Rodney D. Ward PO Box 261 Lively, VA 22507			
(e.4) Josephine Horn Heirs, Devisees, Successors or assigns			
(e.4.1) Melissa Keen <i>Address Unknown</i>			
(e.4.2) Mary Keen Heirs, Devisees, Successors or assigns <i>(Documentation requested from Amos Dwayne Keene 7/31/13)</i>			
(e.4.2.1) Amos Dwayne Keene 1636 Honaker Branch Rd. Raven, VA 24639			
(e.4.2.2) Anthony Keene 3698 Chicken Ridge Rd. Jewell Ridge, VA 24622			
(e.4.3) Teresa Ball Heirs, Devisees, Successors or assigns <i>(Documentation pending upon contact with heirs)</i>			
(e.6) Helen Smith, Heirs, Devisees, Successors or Assigns			
(e.6.2) Geneva Melvin 23282 Town Creek Dr Lexington, MD 20653	0.099 acres 1/126 of 12.44 acres	0.1234%	0.00003306
(e.6.3) Bonnie Dyer Heirs, Devisees, Successors or Assigns <i>(Documentation pending)</i>	0.099 acres 1/126 of 12.44 acres	0.1234%	0.00003306
(e.7) Paul Howard Kinder Heirs, Devisees, Successors or Assigns			
(e.7.1) Judy K. Boyd Heirs, Devisees, Successors or Assigns <i>(Documentation requested from Roberta Boyd 7/10/13)</i>			
(e.7.1.1) Robert Clinton Boyd Heirs, Devisees, Successors or Assigns			
(e.7.1.1.1) Ginger K. Bush 3314 Clinchview Rd Apt F7 St Paul, VA 24233	0.008 acres 1/1512 of 12.44 acres	0.0103%	0.00000276
(e.7.1.1.2) Mark Steven Boyd 2886 Oakland Dr. Lancaster, SC 29720	0.008 acres 1/1512 of 12.44 acres	0.0103%	0.00000276
(e.7.1.1.3) Roberta Allison Boyd 1058 Franks Hollow Rd. Swords Creek, VA 24649	0.008 acres 1/1512 of 12.44 acres	0.0103%	0.00000276
(e.7.2) Sue Boyd <i>Address Unknown</i> Abingdon, VA	0.025 acres 1/504 of 12.44 acres	0.0309%	0.00000827
(e.7.3) Linda Collins 131 Hilltop Dr. Bristol, VA 24202	0.025 acres 1/504 of 12.44 acres	0.0309%	0.00000827

Exhibit B-3
Unit W-47
26 Right Panel (200R26P1) Wells - W47
Docket #VGOB-98-1117-0699-02
List of all Unleased Owners/Claimants
(80 Acre Unit)

	Net Acres in Unit	Interest in Unit	Interest in 26-Right 2.67882%
(e.7.5) Pauline Taylor 131 Rosedale Hgts Lane Rosedale, VA 24280	0.025 acres 1/504 of 12.44 acres	0.0309%	0.00000827
(e.7.6) Alice Faye Kinder 203 Miller St Christiansburg, VA 24073	0.025 acres 1/504 of 12.44 acres	0.0309%	0.00000827
(e.7.7) Paul R. Kinder 3437 Clifton Farm Rd. Honaker, VA	0.025 acres 1/504 of 12.44 acres	0.0309%	0.00000827
(e.8) Ethel Whitt 1941 Eastover Dr. So. Boston, VA 24592	0.197 acres 1/63 of 12.44 acres	0.2468%	0.00006612
(e.9) Edgar Allensworth Heirs, Devisees, Successors or Assigns <i>(Documentation pending upon contact with heirs)</i>	0.197 acres 1/63 of 12.44 acres	0.2468%	0.00006612
(6) Ida Florence Vencil Heirs, Devisees, Successors or Assigns			
(a) Myrtle Mae Elswick Heirs, Devisees, Successors or Assigns			
(a.1) Frances Kinder 131 Lucky Lane Tazewell, VA 24651	0.049 acres 1/252 of 12.44 acres	0.0617%	0.00001653
(a.2) Gladys Brewster Heirs, Devisees, Successors or Assigns <i>(Documentation requested from Inez Wallace 7/29/13)</i>	0.049 acres 1/252 of 12.44 acres	0.0617%	0.00001653
(a.2.1) Aaron G. Brewster 1521 Indian Creek Rd. Cedar Bluff, VA 24609			
(a.2.2) Inez Wallace 1371 Indian Creek Rd. Cedar Bluff, VA 24609 <i>(Bad address)</i>			
(a.2.3) Ruby Brewster Dye Heirs, Devisees, Successors or Assigns			
(a.2.3.1) Tracie Renee Davidson Heirs, Devisees, Successors or Assigns <i>(Documentation requested from Inez Wallace 7/29/13)</i>			
(a.2.3.1.1) Larry Davidson 119 Cutlass St Richlands, VA 24641			
(a.2.3.1.2) Kortnee Byrd <i>Address Unknown</i>			
(a.2.3.1.3) Justin Byrd <i>Address Unknown</i>			
(a.4) Beulah Hoops Heirs, Devisees, Successors or Assigns			
(a.4.1) Della Ann Hoops <i>Address Unknown</i>	0.049 acres 1/252 of 12.44 acres	0.0617%	0.00001653

Exhibit B-3
Unit W-47
26 Right Panel (200R26P1) Wells - W47
Docket #VGOB-98-1117-0699-02
List of all Unleased Owners/Claimants
(80 Acre Unit)

	Net Acres in Unit	Interest in Unit	Interest in 26-Right 2.67882%
(b) Floyd Sherman Vencill Heirs, Devisees, Successors or Assigns			
(b.1) Cecil Vencill <i>Address Unknown</i>	0.025 acres 1/504 of 12.44 acres	0.0309%	0.0000827
(b.2) Ira Vencill Heirs, Devisees, Successors or Assigns			
(b.2.1) Anna "Jane" Vencill 5720 Powcan Rd. Bruntington, VA 23023	0.025 acres 1/504 of 12.44 acres	0.0309%	0.0000827
(b.3) Geraldine Taylor Heirs, Devisees, Successors or Assigns			
(b.3.1) Herbert H. Taylor 3200 Abelia Rd Richmond, VA 23228	0.025 acres 1/504 of 12.44 acres	0.0309%	0.0000827
(b.4) Patricia Dunn 1229 Clancir Rd. Shackleford, VA 23156	0.025 acres 1/504 of 12.44 acres	0.0309%	0.0000827
(b.5) Louise Luck 9807 Thacker Lane Richmond, VA 23228	0.025 acres 1/504 of 12.44 acres	0.0309%	0.0000827
(b.6) Betty Sue Stanley 503 Henry Clay Rd Ashland, VA 23005	0.025 acres 1/504 of 12.44 acres	0.0309%	0.0000827
(c) Minnie Ellen Coleman Heirs, Devisees, Successors or Assigns			
(c.1) Shirley Harris 886 Indian Creek Rd. Cedar Bluff, VA 24609	0.037 acres 1/336 of 12.44 acres	0.0463%	0.00001240
(c.2) Marie Dye 1280 Berry Hill Dr. Melbourne, FL 23934	0.037 acres 1/336 of 12.44 acres	0.0463%	0.00001240
(c.3) John Coleman Heirs, Devisees, Successors or Assigns <i>(Documentation pending contact of heirs)</i>	0.037 acres 1/336 of 12.44 acres	0.0463%	0.00001240
(c.3.1) John L. Coleman <i>Address Unknown</i> N. Charleston, SC			
(c.3.2) Larry Coleman <i>Address Unknown</i> Walterboro, SC			
(c.4) James Coleman Heirs, Devisees, Successors or Assigns <i>(Documentation pending contact of heirs)</i>	0.037 acres 1/336 of 12.44 acres	0.0463%	0.00001240
(d) Bertha Well Heirs, Devisees, Successors or Assigns			
(d.1) Joseph Reece Brown 7130 Crosstimbers Trail Roanoke, VA 24019	0.021 acres 1/588 of 12.44 acres	0.0264%	0.00000708

Exhibit B-3
Unit W-47
26 Right Panel (200R26P1) Wells - W47
Docket #VGOB-98-1117-0699-02
List of all Unleased Owners/Claimants
(80 Acre Unit)

	Net Acres in Unit	Interest in Unit	Interest in 26-Right 2.67882%
(d.2) Jack Thomas Brown Heirs, Devisees, Successors or Assigns <i>(Requested Will from City of Salem 7/17/13)</i>	0.021 acres 1/588 of 12.44 acres	0.0264%	0.00000708
(d.3) William Frank Brown Heirs, Devisees, Successors or Assigns	0.021 acres 1/588 of 12.44 acres	0.0264%	0.00000708
(d.3.1) Ivory Allison Brown 1473 Lynnville Ford Rd. Goodview, VA 24095			
(d.4) Donald Lee Wells PO Box 85 Raven, VA 24639	0.021 acres 1/588 of 12.44 acres	0.0264%	0.00000708
(d.5) Edward Allen Wells 5284 Wardell Rd. Richlands, VA 24641	0.021 acres 1/588 of 12.44 acres	0.0264%	0.00000708
(d.6) Judy Senter PO Box 872 Cedar Bluff, VA 24609	0.021 acres 1/588 of 12.44 acres	0.0264%	0.00000708
(d.7) Peggy Cornett 18225 Sandy Ridge Rd. St. Paul, VA 24233	0.021 acres 1/588 of 12.44 acres	0.0264%	0.00000708
(f) Pearl Marie Vencill Hicks Heirs, Devisees, Successors or Assigns			
(f.1) Roy Mitchell Hicks, Jr. Heirs, Devisees, Successors or Assigns			
(f.1.1) Roy Mitchell Hicks, III 8920 S. Genito Rd. Jetersville, VA 23083	0.009 acres 1/1344 of 12.44 acres	0.0116%	0.00000310
(f.1.4) Roger Allen Hicks Heirs, Devisees, Successors or Assigns <i>(Documentation pending contact of heirs)</i>	0.009 acres 1/1344 of 12.44 acres	0.0116%	0.00000310
(f.2) Kenneth Lee Hicks Heirs, Devisees, Successors or Assigns <i>(need to determine date of death)</i>	0.037 acres 1/336 of 12.44 acres	0.0463%	0.00001240
(g) Herman Vencill Heirs, Devisees, Successors or Assigns			
(g.1) Brenda Darlene Buono 1036 Sir Bradley Ct. Mechanicsville, VA 23116	0.019 acres 1/672 of 12.44 acres	0.0231%	0.00000620
(g.2) Linda Aileen Mahoney 9524 Hagen Rd. Allen, VA 23060	0.019 acres 1/672 of 12.44 acres	0.0231%	0.00000620
(g.3) Vivian Beach 4303 Redbank Rd. Sandston, VA 23150	0.019 acres 1/672 of 12.44 acres	0.0231%	0.00000620
(g.4) William David Vencill 7268 Bluebird Way Mechanicsville, VA 23111	0.019 acres 1/672 of 12.44 acres	0.0231%	0.00000620
(g.5) Frieda Mae Tench 100067 Pamunkey Rd. Mechanicsville, VA 23116	0.019 acres 1/672 of 12.44 acres	0.0231%	0.00000620

Exhibit B-3
Unit W-47
26 Right Panel (200R26P1) Wells - W47
Docket #VGOB-98-1117-0699-02
List of all Unleased Owners/Claimants
(80 Acre Unit)

	Net Acres in Unit	Interest in Unit	Interest in 26-Right 2.67882%
(g.6) Carol E Kemp 8284 Burnside Dr. Mechanicsville, VA 23116	0.019 acres 1/672 of 12.44 acres	0.0231%	0.00000620
(g.7) Wanda Faye Cameron 5012 Garthright Ct. Mechanicsville, VA 23111	0.019 acres 1/672 of 12.44 acres	0.0231%	0.00000620
(g.8) Shelby Harris 1181 Venter Rd. Aylett, VA 23009	0.019 acres 1/672 of 12.44 acres	0.0231%	0.00000620
(j) James Albert Vencill <i>Address Unknown</i>	0.148 acres 1/84 of 12.44 acres	0.1851%	0.00004959
<u>Tract #1K - 1.05 acres</u>			
(1) Commonwealth of Virginia Department of Transportation 870 Bonham Rd Bristol, VA 24201	1.05 acres	1.3125%	0.00035160
OR			
(1) S.D. Sayers Heirs <i>Heirs Unknown</i>	1.05 acres	1.3125%	0.00035160
<u>Tract #1L - 0.21 acres</u>			
(1) Commonwealth of Virginia Department of Transportation 870 Bonham Rd Bristol, VA 24201	0.21 acres	0.2625%	0.00007032
OR			
(1) Yvonne Cash 188 Martin Farm Rd Cedar Bluff, VA 24609	0.21 acres	0.2625%	0.00007032
<u>TOTAL OIL & GAS ESTATE:</u>			
Acreage in Unit Unleased	11.96		
Percentage of Unit Unleased		14.9520%	

Unit: W-47
 VGOB-98-1117-0699-01
 Exhibit C
 Estimated Cost Per Well
 CBM-PGP-W47

ITEM	MATERIALS		LABOR & INCIDENTALS	TOTAL
ft. of 18" 92# CONDUCTOR				\$0.00
ft. of 16" 55# CONDUCTOR	ft. @ 22/ft.	\$0.00		\$0.00
ft. of 16" 55# CASING				\$0.00
30 ft. of 13 3/8" 48#, J-55 CASING	(30@ 14.9/ft.)	\$447.00	(30@ 2.00/ft.)	\$507.00
252 ft. of 7" 32#, J-55 CASING	(252@ 10.9/ft.)	\$2,746.80	(252@ 2.00/ft.)	\$3,250.80
1981 ft. of 4 1/2" 15.5#, J-55 CASIN	(1981@ 4.3/ft.)	\$8,518.30	(1981@ .50/ft.)	\$9,508.80
2001 ft. of 2 3/8" 4.7#, J-55	(2001@ 1.75/ft.)	\$3,501.75	(2001@ .50/ft.)	\$4,502.25
TUBING				\$0.00
2001 ft. of 5/8" RODS	(2001@ 0.75/ft.)	\$1,500.75	(2001@ .50/ft.)	\$2,501.25
METER RUN		\$1,500.00	\$1,000.00	\$2,500.00
PUMPING UNIT		\$5,000.00		\$5,000.00
SUBSURFACE CASING EQUIPMENT		\$3,100.00		\$3,100.00
MISC. FITTINGS & PIPING				\$0.00
13 3/8" X 5 1/2" CASING HEAD				\$0.00
7" X 4 1/2" CASING HEAD		\$950.00		\$950.00
5 1/2" X 2 3/8" CASING HEAD				\$0.00
2" WB PUMP				\$0.00
CEMENT & CEMENT SERVICES			\$6,500.00	\$6,500.00
COMPLETION		\$2,600.00	\$6,900.00	\$9,500.00
WIRELINE SERVICES				\$0.00
FRACTURE STIMULATION			\$70,000.00	\$70,000.00
RENTAL EQUIPMENT				\$0.00
CONTRACT HAULING			\$7,200.00	\$7,200.00
CONTRACT SERVICES			\$5,000.00	\$5,000.00
CONTRACT DRILLING			30 ft. of 15" Drilling @ 26/ft.	\$780.00
			252 ft. of 11" Drilling @ 22/ft.	\$5,544.00
				\$0.00
			1849 ft. of 6 1/4" Drilling @ 15/ft.	\$27,735.00
MISC. DRILLING				\$5,000.00
				\$4,500.00
LOCATION, TITLE, ETC.		\$5,000.00	\$30,000.00	\$35,000.00
MISCELLANEOUS(Location)			\$2,500.00	\$2,500.00
13 3/8" X 8" WELL HEAD				\$0.00
7" X 8" WELL HEAD		\$950.00		\$950.00
2 3/8" X 1 1/8" JACKBOX				\$0.00
PRODUCTION & COMPRESSION		\$21,000.00	\$4,500.00	\$25,500.00
Well/Force Pooling fees		\$350.00		\$350.00
Publication		\$100.00		\$100.00
TOTAL ESTIMATED COST		\$57,264.60	\$180,714.50	\$237,979.10

Permit No.:

Drilled:

Total Depth: 2101'

Prepared By: *Justin K. Cunningham*

DATE PREPARED: *6/18/99*

Company: CNX Gas Company LLC

Virginia Gas And Oil Template -- Estimated Authorization For Expenditure (AFE)

AFE #	N/A	Property #	N/A	Version #	
Well Name:	W47A	Field:	Oakwood	Completed By:	R.E. Staton
Location:	Buchanan County	Operator:	CNX Gas Company LLC	Date:	01/12/15
Expected Pay Zones:	coal seams below Tiller incl. Poca 3 and Squire	Estimated Total Depth:	2,200 ft	AAPG Class:	CBM
Proposed Work:	To drill, complete, and produce	Participant(s):	N/A	W.I.	

Gen	Sub	Description	Casing Point	Completion	Total Cost
		Leasehold Costs	\$0	\$0	\$0
		Permit / Title Opinion / Survey / Insurance	\$5,300	\$0	\$5,300
		Building Location	\$35,000	\$0	\$35,000
		Roads / Stone / Culverts	\$22,300	\$0	\$22,300
		Surface Damages	\$5,000	\$0	\$5,000
		Drilling - Footage	\$67,000	\$0	\$67,000
		Drilling - Mobilization	\$0	\$0	\$0
		Drilling - Dayrate	\$0	\$0	\$0
		Mud & Chemicals (Drilling)	\$0	\$0	\$0
		Fuel	\$0	\$0	\$0
		Cement Surface casing	\$10,000	\$0	\$10,000
		Cement Intermediate casing	\$15,000	\$0	\$15,000
		Open Hole Logging & Testing	\$4,500	\$0	\$4,500
		Trucking / Dozer (Drilling)	\$0	\$0	\$0
		Rental Tools & Equipment (Drilling)	\$0	\$0	\$0
		Drilling - Bits	\$0	\$0	\$0
		Technical Supervision (Drilling)	\$0	\$0	\$0
		Fresh Water Hauling (Drilling)	\$0	\$0	\$0
		Overhead Rate	\$0	\$0	\$0
		Misc. & Contingencies	\$0	\$3,000	\$3,000
		Location Rds/Stone/Culverts	\$0	\$0	\$0
		Trucking / Dozer (Completion)	\$0	\$0	\$0
		Technical Supervision (Completion)	\$0	\$0	\$0
		Cased Hole Logging / Perforating	\$0	\$0	\$0
		Stimulation / Fracturing	\$0	\$94,000	\$94,000
		Completion Rig	\$0	\$0	\$0
		Reclamation & Damages	\$0	\$0	\$0
		Haul Pit Water / Disposal	\$0	\$0	\$0
		Cement Production Casing	\$0	\$0	\$0
		Rental Tools & Equipment (Completion)	\$0	\$8,000	\$8,000
		Fresh Water Hauling (Completion)	\$0	\$0	\$0
		Roustabout Labor	\$0	\$5,000	\$5,000
TOTAL INTANGIBLES			\$164,100	\$110,000	\$274,100

I N T A N G I B L E S

Code	Code	Description	Casing Point	Completion	Total Cost
		13 3/8" Conductor	75 Ft	\$0	\$7,500
		9 5/8" 26 lb/ft LS Surface Csg	0 Ft	\$0	\$0
		7" 19 lb/ft LS Intermediate Csg	300 Ft	\$0	\$3,549
		4 1/2" 9.5 lb/ft M-65 Production Csg	2,100 Ft	\$0	\$15,750
		4 1/2" 10.5 lb/ft M-65 Production Csg	20 Ft	\$0	\$1,200
		2-3/8 " 4.7 lb/ft J55 8rd Production Tubing	2,180 Ft	\$15,849	\$15,849
		Wellhead Equipment / Fittings	\$0	\$1,170	\$1,170
		Tank Battery	\$0	\$0	\$0
		Separator / Heater / Treater	\$0	\$15,000	\$15,000
		Gas Lift Equipment	\$0	\$0	\$0
		Rods / Stuffing Box	\$0	\$14,700	\$14,700
		Downhole Pump	\$0	\$0	\$0
		Pumping Unit / Motor	\$0	\$11,000	\$11,000
		SS EQT -Packer, PF, FC, Nip	\$0	\$0	\$0
		Valves & Fittings	\$0	\$0	\$0
		Flow Line labor/material	\$0	\$5,000	\$5,000
		Sales line labor/mat/row	\$0	\$5,000	\$5,000
TOTAL TANGIBLES			\$27,999	\$67,719	\$95,718
GRAND TOTAL WELL COST			\$192,099	\$177,719	\$369,818

T A N G I B L E S

153	115	Plugging & Abandonment	\$25,000		
Production Costs :			\$369,818	Dry Hole Costs :	\$217,099

Prepared by: Bob Staton Title Permit Agent Date 1/12/15

THIS IS AN ESTIMATE OF PROJECTED WELL DRILLING, COMPLETION, EQUIPMENT AND PIPELINE COSTS. THESE ESTIMATES ARE PROJECTIONS ONLY AND ACTUAL BILLED COSTS MAY VARY FROM WELL TO WELL DEPENDING UPON ACTUAL FINAL DEPTH AND OTHER FACTORS INCLUDING, BUT NOT LIMITED TO, SEASONAL MATERIAL COSTS, WEATHER CONDITIONS, AND UNFORESEEN RIGHT-OF-WAY PROBLEMS.

Exhibit E
Unit W-47
Docket #VGOB-98-1117-0699-02
List of Owners/Claimants in escrow, not including persons dismissed on Exhibit B-2

	Net Acres in Unit	Interest in Unit	Interest in 26-Right 2.67882%
<u>Tract #1A - 2.12 acres</u>			
<u>OIL & GAS OWNERSHIP</u>			
(1) James E. Stevenson & Freda C. Stevenson Trust, et al <i>(previously G. R. Stevenson Heirs)</i>	0.30 acres of 2.12 acres	0.3786%	0.01014%
(b) Charles Clayton Stevenson Heirs, Devisees, Successors or Assigns			
(b.1) Donna C. Cottle 1125 Stewart St. Welch, WV 24801	0.05 acres 1/42 of 2.12 acres	0.0631%	0.00169%
(b.2) Michael A. Stevenson 103 Grove Forest Ct. Pelzer, SC 29669	0.05 acres 1/42 of 2.12 acres	0.0631%	0.00169%
(b.3) Danny H. Stevenson 37 Old Athens Rd. Princeton, WV 24740	0.05 acres 1/42 of 2.12 acres	0.0631%	0.00169%
(b.4) Victoria L. Elkin 628 Flynn Lane Petersburg, FL 23805	0.05 acres 1/42 of 2.12 acres	0.0631%	0.00169%
(b.5) Charles P. Stevenson 10103 Lanson Ct. Louisville, KY 40272	0.05 acres 1/42 of 2.12 acres	0.0631%	0.00169%
(b.6) Tommy L. Stevenson 903 Capital Hill Dr. Jeffersonville, IN 47130	0.05 acres 1/42 of 2.12 acres	0.0631%	0.00169%
<u>Tract #1D - 2.50 acres</u>			
<u>OIL & GAS OWNERSHIP</u>			
(1) William D. Roberts PO Box 122 Jewell Ridge, VA 24622	2.50 acres	3.1250%	0.08371%
<u>Tract #1E - 0.07 acres</u>			
<u>OIL & GAS OWNERSHIP</u>			
(1) Emory Dean Joyce, et al			
(a) Ray Dennis Joyce <i>Life Estate Only</i>			
(b) Emory Dean Joyce 782 Stone Rd. Jewell Ridge, VA 24622	0.07 acres	0.0875%	0.00234%
<u>Tract #1F - 10.80 acres</u>			
<u>OIL & GAS OWNERSHIP</u>			
(1) Richard D. Roberts, et al	3.60 acres of 10.80 acres	4.5000%	
(a) Ira Wade Roberts Heirs, Devisees, Successors or Assigns			
(a.1) Vernia Esther Christian Roberts Heirs, Devisees, Successors or Assigns			

Exhibit E
Unit W-47
Docket #VGOB-98-1117-0699-02
List of Owners/Claimants in escrow, not including persons dismissed on Exhibit B-2

	Net Acres in Unit	Interest in Unit	Interest in 26-Right 2.67882%
(a.1.1) Milford Roberts PO Box 447 Raven, VA 24639-0447	0.20 acres 1/54 of 10.80 acres	0.2500%	0.00670%
(a.1.2) Juanita R. Pendergrass 13828 Wild Horse Ct Leo, IN 46765-9697	0.20 acres 1/54 of 10.80 acres	0.2500%	0.00670%
(a.1.3) Lillian Bales 184 Kelley St Tazewell, VA 24651-8353	0.20 acres 1/54 of 10.80 acres	0.2500%	0.00670%
(a.1.4) Johnny Roberts 184 Kelley St Tazewell, VA 24651-8353	0.20 acres 1/54 of 10.80 acres	0.2500%	0.00670%
(a.1.5) Lavina O. Rye 110 Thrush ST Danville, VA 24540-4960	0.20 acres 1/54 of 10.80 acres	0.2500%	0.00670%
(a.1.6) James Ira Roberts Heirs, Devisees, Successors or Assigns			
(a.1.6.1) Donna Roberts <i>Address pending</i>	0.04 acres 1/243 of 10.80 acres	0.0556%	0.00149%
(a.1.6.1.1) Shona Lea Murphy Hudson 335 Red Fern Ln N. Tazewell, VA 24630	0.08 acres 7/972 of 10.80 acres	0.0972%	0.00260%
(a.1.6.1.2) James Pernel Roberts 2662 Rose Ridge Clintwood, VA 24228-7742	0.08 acres 7/972 of 10.80 acres	0.0972%	0.00260%
(b) Sylvester Roberts Heirs, Devisees, Successors or Assigns <i>(Doc pending on heirs)</i>	1.20 acres 1/9 of 10.80 acres	1.5000%	0.04018%
(b.1) Goldie Ellen Roberts <i>Address pending</i>			
(b.2) Lester Roberts <i>Address pending</i>			
(b.3) Doyle Roberts PO Box 221 Appalachia, VA 24216-0221			
(d) George Roberts Heirs, Devisees, Successors or Assigns			
(d.1) Helen Ally Roberts Heirs, Devisees, Successors or Assigns <i>(Doc pending on heirs)</i>	1.20 acres 1/9 of 10.80 acres	1.5000%	0.04018%
<u>Tract #1H - 0.07 acres</u>	12.44		
<u>OIL & GAS OWNERSHIP</u>			
Frank Smith Heirs, et al	7.40 acres of 12.44 acres	9.2500%	0.24779%
(2) Joseph Leroy Smith Heirs, Devisees, Successors or Assigns <i>(Documentation requested from Sandra Shope 7/30/13)</i>	1.777 acres 1/7 of 12.44 acres	2.2214%	0.05951%

Exhibit E
Unit W-47
Docket #VGOB-98-1117-0699-02
List of Owners/Claimants in escrow, not including persons dismissed on Exhibit B-2

	Net Acres in Unit	Interest in Unit	Interest in 26-Right 2.67882%
(b) Evelyn Cline Heirs, Devisees, Successors or Assigns <i>(Documentation pending contact with heirs)</i>			
(b.1) Robert Cline 10100 Sierra Hill Dr. Albuquerque, NM 87114			
(b.2) Barbara Cline <i>Address Unknown</i>			
(b.3) Rose Mary Cline <i>Address Unknown</i>			
(b.4) Diane Cline <i>Address Unknown</i>			
(c) James Leroy Smith Heirs, Devisees, Successors or Assigns <i>(Documentation requested from Sandra Shope 7/29/13)</i>			
(c.2) James L. Smith Jr. 5060 Durett Orient, OH 43146			
(c.3) Sandra Shope 2829 Gibson Dr. Columbus, OH 43207			
(c.4) Patricia Orton 2831 Addison Dr. Grove City, OH 43123			
(c.5) Sylvilla R. Kratzenberg Heirs, Devisees, Successors or Assigns			
(c.5.1) Patricia Orton 2831 Addison Dr. Grove City, OH 43123			
(e) Claude Raymond Smith, Sr. Heirs, Devisees, Successors or Assigns <i>(Will requested from Nottoway Co. 7/31/13)</i>			
(e.1) Mary A. Smith Heirs, Devisees, Successors or Assigns <i>(Documentation pending upon contact with heirs)</i>			
(e.1.1) Claude R. Smith 2690 Tarely Mtn. Rd. Alta Vista, VA 24517			
(e.2) Claude R. Smith 2690 Tarely Mtn. Road Alta Vista, VA 24517			
(f) Theodore T. Smith Heirs, Devisees, Successors or Assigns			
(f.1) Theodore T. Smith Jr. 1708 Timmons Avenue Portsmouth, OH 45662			
(f.2) Phyllis Geichman Heirs, Devisees, Successors or Assigns			

Exhibit E
Unit W-47
Docket #VGOB-98-1117-0699-02
List of Owners/Claimants in escrow, not including persons dismissed on Exhibit B-2

	Net Acres in Unit	Interest in Unit	Interest in 26-Right 2.67882%
(f.2.1) Jack Geichman 7972 N. State Rt. 134 Wilmington, OH 45177-8816			
(3) William Lilburn Smith Heirs, Devisees, Successors or Assigns <i>(Documentation requested from Gary H. Smith 7/25/13)</i>			
(b) Bertha Elizabeth Taylor Heir, Devisees Successors or Assigns <i>(Documentation requested from Lloyd Taylor 7/25/13)</i>			
(b.1) Garland Eugene Taylor Heir, Devisees Successors or Assigns			
(b.1.1) Janet Daniels PO Box 415 Prosperity, WV 25909	0.037 acres 1/336 of 12.44 acres	0.0463%	0.00124%
(b.3) Virginia Juanita Jones 25310 West Wayside Pl. Lake Villa, IL 60046	0.037 acres 1/336 of 12.44 acres	0.0463%	0.00124%
(b.4) Edward Lawrence Taylor Heir, Devisees Successors or Assigns <i>(Will requested from Newport News Circuit Court 7/25/12)</i>	0.037 acres 1/336 of 12.44 acres	0.0463%	0.00124%
(b.5) Lloyd Grant Taylor P. O. Box 162 Piney View, WV 25906	0.037 acres 1/336 of 12.44 acres	0.0463%	0.00124%
(b.6) Roger Dean Taylor 284 Shannontown Road Beckley, WV 25801-9272	0.037 acres 1/336 of 12.44 acres	0.0463%	0.00124%
(c) Minnie Grace Dye Heir, Devisees Successors or Assigns			
(c.1) Stanley Ralph Dye, Sr. 1308 Terry Lane Hixson, TX 37343	0.044 acres 1/280 of 12.44 acres	0.0555%	0.00149%
(c.2) Robert Louis Dye Heirs, Devisees, Successors or Assigns			
(c.2.1) Dorothy M Dye 755 Lincoln Road Deland, FL 32724	0.044 acres 1/280 of 12.44 acres	0.0555%	0.00149%
(c.3) Kermit Allen Dye 2205 Stonehenge Denton, TX 76205	0.044 acres 1/280 of 12.44 acres	0.0555%	0.00149%
(c.4) Ronald D. Dye 3557 McIntosh Drive Kingsport, TN 37663	0.044 acres 1/280 of 12.44 acres	0.0555%	0.00149%
(c.5) Shirley Ann Ervin Heirs, Devisees, Successors or Assigns			
(c.5.1) Anita Johnson PO Box 92984 Henderson, NV 89009	0.044 acres 1/280 of 12.44 acres	0.0555%	0.00149%

Exhibit E
Unit W-47
Docket #VGOB-98-1117-0699-02
List of Owners/Claimants in escrow, not including persons dismissed on Exhibit B-2

	Net Acres in Unit	Interest in Unit	Interest in 26-Right 2.67882%
(d) Walker Cleveland Smith Heir, Devisees Successors or Assigns			
(d.2) Donna Mae Selix Koelpien Heir, Devisees Successors or Assigns			
(d.2.1) Susan Marie Skalniak 6507 W. Peck Dr. Glendale, AZ 85301-4915	0.009 acres 1/1344 of 12.44 acres	0.0116%	0.00031%
(d.2.2) George Walker Selix 909 Reinli St., Apt 231 Austin, TX 78751-1511	0.009 acres 1/1344 of 12.44 acres	0.0116%	0.00031%
(d.2.3) Diense Baniak 696 Therese Ter Des Plaines, IL 60016-1114	0.009 acres 1/1344 of 12.44 acres	0.0116%	0.00031%
(d.3) Daisy Dean McFarland Heir, Devisees Successors or Assigns			
(d.3.1) Ricky D. McFarland 108 Warden St. Bluefield, VA 24605	0.014 acres 1/896 of 12.44 acres	0.0174%	0.00046%
(d.3.2) Allen Duane McFarland <i>Address Unknown</i>	0.014 acres 1/896 of 12.44 acres	0.0174%	0.00046%
(d.4) William (Red) Lilburn Smith Heirs, Devisees, Successors or Assigns			
(d.5) Peggy Viola Cornwell 114 Nightingale Lane North Tazewell, VA 24630	0.028 acres 1/448 of 12.44 acres	0.0347%	0.00093%
(d.6) James Alvin Smith 4715 Whitten Mill Rd. North Tazewell, VA 24630	0.028 acres 1/448 of 12.44 acres	0.0347%	0.00093%
(d.8) Carl Wayne Smith Heirs, Devisees, Successors or Assigns			
(d.8.1) Alice Lee Smith	<i>Conveyed to CNX Gas Company LLC 6/3/2014</i>		
(d.8.1.1) CNX Gas Company LLC 2481 John Nash Blvd Bluefield, WV 24701	0.028 acres 1/448 of 12.44 acres	0.0347%	0.00093%
(e) Frank (Franklin) Whitten Smith Heirs, Devisees Successors or Assigns			
(e.1) Franklin P. Smith Heirs, Devisees, Successors or Assigns			
(e.1.1) Joanna Louise Smith 1602 Reliance Rd. Reliance, VA 22649	0.019 acres 1/672 of 12.44 acres	0.0231%	0.00062%
(e.2) Norma Jean Akers 4549 W. Hightower Lane Lecanto, FL 34461	0.019 acres 1/672 of 12.44 acres	0.0231%	0.00062%
(e.3) George Lee Smith Heirs, Devisees, Successors or Assigns <i>(Need documentation)</i>	0.019 acres 1/672 of 12.44 acres	0.0231%	0.00062%

Exhibit E
Unit W-47
Docket #VGOB-98-1117-0699-02
List of Owners/Claimants in escrow, not including persons dismissed on Exhibit B-2

	Net Acres in Unit	Interest in Unit	Interest in 26-Right 2.67882%
(e.4) John W. Smith 160 Arista Dr. N. Tazewell, VA 24630	0.019 acres 1/672 of 12.44 acres	0.0231%	0.00062%
(e.5) Thelma Faye Purdue <i>Address Unknown</i>	0.019 acres 1/672 of 12.44 acres	0.0231%	0.00062%
(e.6) Ester Sue Neff 26389 Jeff Davis Hwy Ruther Glen, VA 22546	0.019 acres 1/672 of 12.44 acres	0.0231%	0.00062%
(e.7) Linda Wetzel 1273 Barringer Mtn. Rd. Christiansburg, VA 24073	0.019 acres 1/672 of 12.44 acres	0.0231%	0.00062%
(e.8) David Ray Smith HC 72 Box 291 Augusta, WV 26704	0.019 acres 1/672 of 12.44 acres	0.0231%	0.00062%
(e.9) Homer Carlos Smith 48450 Metz Rd. New Waterford, OH 44445	0.019 acres 1/672 of 12.44 acres	0.0231%	0.00062%
(e.10) Dorothy May Delsalva 1566 Bethel New Richmond Rd. New Richmond, OH	0.019 acres 1/672 of 12.44 acres	0.0231%	0.00062%
(e.11) Doris Marie Todd 123 Carter ST. Bluefield, WV 24701 <i>(Bad Address)</i>	0.019 acres 1/672 of 12.44 acres	0.0231%	0.00062%
(e.12) Cecil Dale Smith 10515 Robert E. Lee Dr. Spotsylvania, VA 22551	0.019 acres 1/672 of 12.44 acres	0.0231%	0.00062%
(f) Armond Leonard Smith Heir, Devisees Successors or Assigns			
(f.2) Roy Lee Smith 177 Borage Ave. Princeton, WV 24739	0.037 acres 1/336 of 12.44 acres	0.0463%	0.00124%
(f.3) Clayton Carol Smith 606 Briar Ct. Virginia Beach, VA 23452	0.037 acres 1/336 of 12.44 acres	0.0463%	0.00124%
(f.4) Troy Dale Smith P. O. Box 173 Pocahontas, VA 24635	0.037 acres 1/336 of 12.44 acres	0.0463%	0.00124%
(f.5) Karen Nevilles 1145 Lisa Dr. Charleston, OH 24368	0.037 acres 1/336 of 12.44 acres	0.0463%	0.00124%
(g) Ivory Goldine Akers Heirs, Devisees, Successors or Assigns			
(g.1) Bernard F. Akers Heirs, Devisees, Successors or Assigns			
(g.1.1) Harold Akers 171 Tanglewood Dr. N. Tazewell, VA 24630	0.037 acres 1/336 of 12.44 acres	0.0463%	0.00124%

Exhibit E
Unit W-47
Docket #VGOB-98-1117-0699-02
List of Owners/Claimants in escrow, not including persons dismissed on Exhibit B-2

	Net Acres in Unit	Interest in Unit	Interest in 26-Right 2.67882%
(g.1.2) Charles Akers 512 Greenhill Dr. Siler City, NC 27344	0.037 acres 1/336 of 12.44 acres	0.0463%	0.00124%
(g.1.3) Margaret Snell 7137 Paseo San Andres Tucson, AZ 85710	0.037 acres 1/336 of 12.44 acres	0.0463%	0.00124%
(g.1.4) Debbie Cole 4065 Syrup Mill Rd. Ridgeway, SC	0.037 acres 1/336 of 12.44 acres	0.0463%	0.00124%
(g.1.5) Virginia Angles 130 Stockton St. Bluefield, VA 24605	0.037 acres 1/336 of 12.44 acres	0.0463%	0.00124%
(g.1.6) Ethel Ward PO Box 261 Bluefield, VA 24605	0.037 acres 1/336 of 12.44 acres	0.0463%	0.00124%
(4) Albert Smith Heirs, Devisees, Successors or Assigns			
(a) Nila Arrington Heirs, Devisees, Successors or Assigns <i>(Documentation pending upon contact with heirs)</i>	0.444 acres 1/28 of 12.44 acres	0.5554%	0.01488%
(b) Edith Cook Heirs, Devisees, Successors or Assigns <i>(Documentation pending upon contact with heirs)</i>	0.444 acres 1/28 of 12.44 acres	0.5554%	0.01488%
(c) Thelma Keele Heirs, Devisees, Successors or Assigns			
(c.1) Douglas Ray Keele 2 Highland Rd. Westford, MA 01886	0.089 acres 1/140 of 12.44 acres	0.1111%	0.00298%
(c.2) Kenneth Keele 33 Grist Mill Rd. Littleton, MS 01460	0.089 acres 1/140 of 12.44 acres	0.1111%	0.00298%
(c.3) William Keele 315 Eva's Walk Pounding Mill, VA 24637 <i>(Bad Address)</i>	0.089 acres 1/140 of 12.44 acres	0.1111%	0.00298%
(c.4) Nila Ann Keele c/o Norma Jean Goodsey 1503 Paint Ferry Rd. Kingston, TN 37763	0.089 acres 1/140 of 12.44 acres	0.1111%	0.00298%
(c.5) Norma Jean Goodsey 1503 Paint Ferry Rd. Kingston, TN 37763	0.089 acres 1/140 of 12.44 acres	0.1111%	0.00298%
(d) Loraine Elswick 257 Gray Field Rd. Blacklick, OH 43004	0.444 acres 1/28 of 12.44 acres	0.5554%	0.01488%
(5) Jennie Ellen Kinder Heirs, Devisees, Successors or Assigns <i>(Documentation requested from Ethel Whitt 6/27/13)</i>			
(b) Lucy Christian Heirs, Devisees, Successors or Assigns <i>(Documentation requested from Mary Johnson 7/26/13)</i>			

Exhibit E
Unit W-47
Docket #VGOB-98-1117-0699-02
List of Owners/Claimants in escrow, not including persons dismissed on Exhibit B-2

	Net Acres in Unit	Interest in Unit	Interest in 26-Right 2.67882%
(b.1) Mary Johnson 2909 S. Military Hwy Chesapeake, VA 23323	0.016 acres 1/756 of 12.44 acres	0.0206%	0.00055%
(b.2) Joann Hobbs PO Box 174 Powerline Rd Pounding Mill, VA 24637	0.016 acres 1/756 of 12.44 acres	0.0206%	0.00055%
(b.3) Dorothy Keen 170 Little Leaf Lane Wytheville, VA 24382	0.016 acres 1/756 of 12.44 acres	0.0206%	0.00055%
(b.4) Nancy Keen 2926 Smith Ridge Rd Jewell Ridge, VA 24622	0.016 acres 1/756 of 12.44 acres	0.0206%	0.00055%
(b.5) Lucille McGlothlin 456 Boyd Ridge Rd. Jewell Ridge, VA 24622	0.016 acres 1/756 of 12.44 acres	0.0206%	0.00055%
(b.6) Ruby Cantrell 364 Boyd Ridge Rd Jewell Ridge, VA 24622	0.016 acres 1/756 of 12.44 acres	0.0206%	0.00055%
(b.7) Gillis Christian 6576 N. Dort Lot #21 Flint, MI 48505	0.016 acres 1/756 of 12.44 acres	0.0206%	0.00055%
(b.8) James Christian, Jr 1387 Blvd. New Castle, VA 24127	0.016 acres 1/756 of 12.44 acres	0.0206%	0.00055%
(b.9) Roy Christian 2111 Bruce Ave Salem, VA 24153	0.016 acres 1/756 of 12.44 acres	0.0206%	0.00055%
(b.10) Gilford Christian Heirs, Devisees, Successors or Assigns <i>(Documentation pending upon contact with heirs)</i>	0.016 acres 1/756 of 12.44 acres	0.0206%	0.00055%
(b.10.1) Ocie Whitt Heirs, Devisees, Successors or Assigns			
(b.10.1.1) David Whitt <i>Address Unknown</i>	0.005 acres 1/2268 of 12.44 acres	0.0069%	0.00018%
(b.10.1.2) Lloyd Whitt <i>Address Unknown</i>	0.005 acres 1/2268 of 12.44 acres	0.0069%	0.00018%
(b.10.1.3) Sharon Whitt <i>Address Unknown</i>	0.005 acres 1/2268 of 12.44 acres	0.0069%	0.00018%
(b.11) Ralph Christian Heirs, Devisees, Successors or Assigns			
(b.11.1) Sharon Christian <i>Address Unknown</i>	0.005 acres 1/2268 of 12.44 acres	0.0069%	0.00018%
(b.11.2) Dennis Christian <i>Address Unknown</i>	0.005 acres 1/2268 of 12.44 acres	0.0069%	0.00018%
(b.11.3) Regina Christian <i>Address Unknown</i>	0.005 acres 1/2268 of 12.44 acres	0.0069%	0.00018%

Exhibit E
Unit W-47
Docket #VGOB-98-1117-0699-02
List of Owners/Claimants in escrow, not including persons dismissed on Exhibit B-2

	Net Acres in Unit	Interest in Unit	Interest in 26-Right 2.67882%
(c) Archie Willard Kinder Heirs, Devisees, Successors or Assigns <i>(Documentation requested from Deborah Guthrie 7/23/13)</i>			
(c.1) Dorothy Satterfield 2504 Fern So. Boston, VA 24592	0.049 acres 1/252 of 12.44 acres	0.0617%	0.00165%
(c.2) Deborah Guthrie 1216 Friend Ave So. Boston, VA 24592	0.049 acres 1/252 of 12.44 acres	0.0617%	0.00165%
(c.3) Michael Willard Kinder 1401 Schoolhouse Rd. Mt Pleasant, SC 29464	0.049 acres 1/252 of 12.44 acres	0.0617%	0.00165%
(c.4) Timothy Allen Kinder 10998 N. Hwy 17 McClellanville, SC	0.049 acres 1/252 of 12.44 acres	0.0617%	0.00165%
(d) Edith Ivory Shortt, Heirs, Devisees, Successors or Assigns			
(d.1) Ivory Juanita Sims 69 Rainbow Dr. NE Lancaster, OH 43130-9132	0.066 acres 1/189 of 12.44 acres	0.0823%	0.00220%
(d.2) Emily Brown PO box 503 Summerset, OH 43783	0.066 acres 1/189 of 12.44 acres	0.0823%	0.00220%
(d.3) Roger Short 2601 Dupont Edmunds, OK 73034	0.066 acres 1/189 of 12.44 acres	0.0823%	0.00220%
(e) Nora Ward Heirs, Devisees, Successors or Assigns <i>(Documentation requested from Ethel Whitt 7/19/13)</i>			
(e.1) Connie Stiltner PO Box 96 Jewell Ridge, VA 24622			
(e.2) Harold K. Ward PO Box 152 Jewell Ridge, VA 24622			
(e.3) Roger D. Ward Heirs, Devisees, Successors or assigns			
(e.3.1) Valerie Roberts 144 4th St. Cedar Bluff, VA 24609			
(e.3.2) Rodney D. Ward PO Box 261 Lively, VA 22507			
(e.4) Josephine Horn Heirs, Devisees, Successors or assigns			
(e.4.1) Melissa Keen <i>Address Unknown</i>			

Exhibit E
Unit W-47
Docket #VGOB-98-1117-0699-02
List of Owners/Claimants in escrow, not including persons dismissed on Exhibit B-2

	Net Acres in Unit	Interest in Unit	Interest in 26-Right 2.67882%
(e.4.2) Mary Keen Heirs, Devisees, Successors or assigns <i>(Documentation requested from Amos Dwayne Keene 7/31/13)</i>			
(e.4.2.1) Amos Dwayne Keene 1636 Honaker Branch Rd. Raven, VA 24639			
(e.4.2.2) Anthony Keene 3698 Chicken Ridge Rd. Jewell Ridge, VA 24622			
(e.4.3) Teresa Ball Heirs, Devisees, Successors or assigns <i>(Documentation pending upon contact with heirs)</i>			
(e.6) Helen Smith, Heirs, Devisees, Successors or Assigns			
(e.6.2) Geneva Melvin 23282 Town Creek Dr Lexington, MD 20653	0.099 acres 1/126 of 12.44 acres	0.1234%	0.00331%
(e.6.3) Bonnie Dyer Heirs, Devisees, Successors or Assigns <i>(Documentation pending)</i>	0.099 acres 1/126 of 12.44 acres	0.1234%	0.00331%
(e.7) Paul Howard Kinder Heirs, Devisees, Successors or Assigns			
(e.7.1) Judy K. Boyd Heirs, Devisees, Successors or Assigns <i>(Documentation requested from Roberta Boyd 7/10/13)</i>			
(e.7.1.1) Robert Clinton Boyd Heirs, Devisees, Successors or Assigns			
(e.7.1.1.1) Ginger K. Bush 3314 Clinchview Rd Apt F7 St Paul, VA 24233	0.008 acres 1/1512 of 12.44 acres	0.0103%	0.00028%
(e.7.1.1.2) Mark Steven Boyd 2886 Oakland Dr. Lancaster, SC 29720	0.008 acres 1/1512 of 12.44 acres	0.0103%	0.00028%
(e.7.1.1.3) Roberta Allison Boyd 1058 Franks Hollow Rd. Swords Creek, VA 24649	0.008 acres 1/1512 of 12.44 acres	0.0103%	0.00028%
(e.7.2) Sue Boyd <i>Address Unknown</i> Abingdon, VA	0.025 acres 1/504 of 12.44 acres	0.0309%	0.00083%
(e.7.3) Linda Collins 131 Hilltop Dr. Bristol, VA 24202	0.025 acres 1/504 of 12.44 acres	0.0309%	0.00083%
(e.7.5) Pauline Taylor 131 Rosedale Hgts Lane Rosedale, VA 24280	0.025 acres 1/504 of 12.44 acres	0.0309%	0.00083%
(e.7.6) Alice Faye Kinder 203 Miller St Christiansburg, VA 24073	0.025 acres 1/504 of 12.44 acres	0.0309%	0.00083%

Exhibit E
Unit W-47
Docket #VGOB-98-1117-0699-02
List of Owners/Claimants in escrow, not including persons dismissed on Exhibit B-2

	Net Acres in Unit	Interest in Unit	Interest in 26-Right 2.67882%
(e.7.7) Paul R. Kinder 3437 Clifton Farm Rd. Honaker, VA	0.025 acres 1/504 of 12.44 acres	0.0309%	0.00083%
(e.8) Ethel Whitt 1941 Eastover Dr. So. Boston, VA 24592	0.197 acres 1/63 of 12.44 acres	0.2468%	0.00661%
(e.9) Edgar Allensworth Heirs, Devisees, Successors or Assigns <i>(Documentation pending upon contact with heirs)</i>	0.197 acres 1/63 of 12.44 acres	0.2468%	0.00661%
(6) Ida Florence Vencil Heirs, Devisees, Successors or Assigns			
(a) Myrtle Mae Elswick Heirs, Devisees, Successors or Assigns			
(a.1) Frances Kinder 131 Lucky Lane Tazewell, VA 24651	0.049 acres 1/252 of 12.44 acres	0.0617%	0.00165%
(a.2) Gladys Brewster Heirs, Devisees, Successors or Assigns <i>(Documentation requested from Inez Wallace 7/29/13)</i>	0.049 acres 1/252 of 12.44 acres	0.0617%	0.00165%
(a.2.1) Aaron G. Brewster 1521 Indian Creek Rd. Cedar Bluff, VA 24609			
(a.2.2) Inez Wallace 1371 Indian Creek Rd. Cedar Bluff, VA 24609 <i>(Bad address)</i>			
(a.2.3) Ruby Brewster Dye Heirs, Devisees, Successors or Assigns			
(a.2.3.1) Tracie Renee Davidson Heirs, Devisees, Successors or Assigns <i>(Documentation requested from Inez Wallace 7/29/13)</i>			
(a.2.3.1.1) Larry Davidson 119 Cutlass St Richlands, VA 24641			
(a.2.3.1.2) Kortnee Byrd <i>Address Unknown</i>			
(a.2.3.1.3) Justin Byrd <i>Address Unknown</i>			
(a.4) Beulah Hoops Heirs, Devisees, Successors or Assigns			
(a.4.1) Della Ann Hoops <i>Address Unknown</i>	0.049 acres 1/252 of 12.44 acres	0.0617%	0.00165%
(b) Floyd Sherman Vencill Heirs, Devisees, Successors or Assigns			
(b.1) Cecil Vencill <i>Address Unknown</i>	0.025 acres 1/504 of 12.44 acres	0.0309%	0.00083%

Exhibit E
Unit W-47
Docket #VGOB-98-1117-0699-02
List of Owners/Claimants in escrow, not including persons dismissed on Exhibit B-2

	Net Acres in Unit	Interest in Unit	Interest in 26-Right 2.67882%
(b.2) Ira Vencill Heirs, Devisees, Successors or Assigns			
(b.2.1) Anna "Jane" Vencill 5720 Powcan Rd. Bruington, VA 23023	0.025 acres 1/504 of 12.44 acres	0.0309%	0.00083%
(b.3) Geraldine Taylor Heirs, Devisees, Successors or Assigns			
(b.3.1) Herbert H. Taylor 3200 Abelia Rd Richmond, VA 23228	0.025 acres 1/504 of 12.44 acres	0.0309%	0.00083%
(b.4) Patricia Dunn 1229 Clancir Rd. Shackelford, VA 23156	0.025 acres 1/504 of 12.44 acres	0.0309%	0.00083%
(b.5) Louise Luck 9807 Thacker Lane Richmond, VA 23228	0.025 acres 1/504 of 12.44 acres	0.0309%	0.00083%
(b.6) Betty Sue Stanley 503 Henry Clay Rd Ashland, VA 23005	0.025 acres 1/504 of 12.44 acres	0.0309%	0.00083%
(c) Minnie Ellen Coleman Heirs, Devisees, Successors or Assigns			
(c.1) Shirley Harris 886 Indian Creek Rd. Cedar Bluff, VA 24609	0.037 acres 1/336 of 12.44 acres	0.0463%	0.00124%
(c.2) Marie Dye 1280 Berry Hill Dr. Melbourne, FL 23934	0.037 acres 1/336 of 12.44 acres	0.0463%	0.00124%
(c.3) John Coleman Heirs, Devisees, Successors or Assigns <i>(Documentation pending contact of heirs)</i>	0.037 acres 1/336 of 12.44 acres	0.0463%	0.00124%
(c.3.1) John L. Coleman <i>Address Unknown</i> N. Charleston, SC			
(c.3.2) Larry Coleman <i>Address Unknown</i> Walterboro, SC			
(c.4) James Coleman Heirs, Devisees, Successors or Assigns <i>(Documentation pending contact of heirs)</i>	0.037 acres 1/336 of 12.44 acres	0.0463%	0.00124%
(d) Bertha Well Heirs, Devisees, Successors or Assigns			
(d.1) Joseph Reece Brown 7130 Crosstimbers Trail Roanoke, VA 24019	0.021 acres 1/588 of 12.44 acres	0.0264%	0.00071%
(d.2) Jack Thomas Brown Heirs, Devisees, Successors or Assigns <i>(Requested Will from City of Salem 7/17/13)</i>	0.021 acres 1/588 of 12.44 acres	0.0264%	0.00071%

Exhibit E
Unit W-47
Docket #VGOB-98-1117-0699-02
List of Owners/Claimants in escrow, not including persons dismissed on Exhibit B-2

	Net Acres in Unit	Interest in Unit	Interest in 26-Right 2.67882%
(d.3) Wililam Frank Brown Heirs, Devisees, Successors or Assigns	0.021 acres 1/588 of 12.44 acres	0.0264%	0.00071%
(d.3.1) Ivory Allison Brown 1473 Lynnville Ford Rd. Goodview, VA 24095			
(d.4) Donald Lee Wells PO Box 85 Raven, VA 24639	0.021 acres 1/588 of 12.44 acres	0.0264%	0.00071%
(d.5) Edward Allen Wells 5284 Wardell Rd. Richlands, VA 24641	0.021 acres 1/588 of 12.44 acres	0.0264%	0.00071%
(d.6) Judy Senter PO Box 872 Cedar Bluff, VA 24609	0.021 acres 1/588 of 12.44 acres	0.0264%	0.00071%
(d.7) Peggy Cornett 18225 Sandy Ridge Rd. St. Paul, VA 24233	0.021 acres 1/588 of 12.44 acres	0.0264%	0.00071%
(e) Dora Doughten Heirs, Devisees, Successors or Assigns			
(e.2) Otis F. Doughten 895 Tidewater Trail Laretto, VA 22509	0.074 acres 1/168 of 12.44 acres	0.0926%	0.00248%
(f) Pearl Marie Vencill Hicks Heirs, Devisees, Successors or Assigns			
(f.1) Roy Mitchell Hicks, Jr. Heirs, Devisees, Successors or Assigns			
(f.1.1) Roy Mitchell Hicks, III 8920 S. Genito Rd. Jettersville, VA 23083	0.009 acres 1/1344 of 12.44 acres	0.0116%	0.00031%
(f.1.2) Teresa L. Coleman PO Box 143 Jettersville, VA 23083	0.009 acres 1/1344 of 12.44 acres	0.0116%	0.00031%
(f.1.4) Roger Allen Hicks Heirs, Devisees, Successors or Assigns <i>(Documentation pending contact of heirs)</i>	0.009 acres 1/1344 of 12.44 acres	0.0116%	0.00031%
(f.2) Kenneth Lee Hicks Heirs, Devisees, Successors or Assigns <i>(need to determine date of death)</i>	0.037 acres 1/336 of 12.44 acres	0.0463%	0.00124%
(g) Herman Vencill Heirs, Devisees, Successors or Assigns			
(g.1) Brenda Darlene Buono 1036 Sir Bradley Ct. Mechanicsville, VA 23116	0.019 acres 1/672 of 12.44 acres	0.0231%	0.00062%
(g.2) Linda Aileen Mahoney 9524 Hagen Rd. Allen, VA 23060	0.019 acres 1/672 of 12.44 acres	0.0231%	0.00062%

Exhibit E
Unit W-47
Docket #VGOB-98-1117-0699-02
List of Owners/Claimants in escrow, not including persons dismissed on Exhibit B-2

	Net Acres in Unit	Interest in Unit	Interest in 26-Right 2.67882%
(g.3) Vivian Beach 4303 Redbank Rd. Sandston, VA 23150	0.019 acres 1/672 of 12.44 acres	0.0231%	0.00062%
(g.4) William David Vencill 7268 Bluebird Way Mechanicsville, VA 23111	0.019 acres 1/672 of 12.44 acres	0.0231%	0.00062%
(g.5) Frieda Mae Tench 100067 Pamunkey Rd. Mechanicsville, VA 23116	0.019 acres 1/672 of 12.44 acres	0.0231%	0.00062%
(g.6) Carol E Kemp 8284 Burnside Dr. Mechanicsville, VA 23116	0.019 acres 1/672 of 12.44 acres	0.0231%	0.00062%
(g.7) Wanda Faye Cameron 5012 Garthright Ct. Mechanicsville, VA 23111	0.019 acres 1/672 of 12.44 acres	0.0231%	0.00062%
(g.8) Shelby Harris 1181 Venter Rd. Aylett, VA 23009	0.019 acres 1/672 of 12.44 acres	0.0231%	0.00062%
(i) Ralph Vencill Heirs, Devises, Successors or Assigns <i>(Documentation pending contact with heirs)</i>	0.148 acres 1/84 of 12.44 acres	0.1851%	0.00496%
(i.1) Karen Bowman 4150 Reger Rd. Conneaut, OH 44030			
(i.2) Allen Vencill <i>Address Unknown</i>			
(i.3) Gary Vencill <i>Address Unknown</i>			
(i.4) Jim Vencill <i>Address Unknown</i>			
(i.5) Rick Vencill <i>Address Unknown</i>			
(i.6) Timothy Vencill <i>Address Unknown</i>			
(i.7) Kevin Vencill <i>Address Unknown</i>			
(j) James Albert Vencill <i>Address Unknown</i>	0.148 acres 1/84 of 12.44 acres	0.1851%	0.00496%

Tract #1J - 7.44 acres

OIL & GAS OWNERSHIP

(1) William Perkins 3757 Smith Ridge Rd Jewell Ridge, VA 24622	7.44 acres	9.3000%	0.24913%
--	------------	---------	----------

Exhibit E
Unit W-47
Docket #VGOB-98-1117-0699-02
List of Owners/Claimants in escrow, not including persons dismissed on Exhibit B-2

	Net Acres in Unit	Interest in Unit	Interest in 26-Right 2.67882%
<u>Tract #1K - 1.05 acres</u>			
<i>Escrow due to Title Conflict</i>			
<u>OIL & GAS OWNERSHIP</u>			
(1) Commonwealth of Virginia Department of Transportation 870 Bonham Rd Bristol, VA 24201	1.05 acres	1.3125%	0.03516%
OR			
(1) S.D. Sayers Heirs <i>Heirs Unknown</i>	1.05 acres	1.3125%	0.03516%
<u>Tract #1L - 0.21 acres</u>			
<i>Escrow due to title conflict</i>			
<u>OIL & GAS OWNERSHIP</u>			
(1) Commonwealth of Virginia Department of Transportation 870 Bonham Rd Bristol, VA 24201	0.21 acres	0.2625%	0.00703%
OR			
(1) Yvonne Cash 188 Martin Farm Rd Cedar Bluff, VA 24609	0.21 acres	0.2625%	0.00703%
<u>TOTAL CONFLICTS:</u>			
Acreage in Unit	22.57		
Percentage of Unit		28.2161%	

**Exhibit EE
Unit W-47
Docket #VGOB-98-1117-0699-02
List of Respondents with Royalty Split Agreements**

	Net Acres in Unit	Interest in Unit	Interest in 26-Right 2.67882%
<u>Tract #1A - 2.12 acres</u>			
<u>COAL OWNERSHIP</u>			
(1) Southern Region Industrial Realty Corp. <i>(Coal except P3 Seam)</i> <i>Tr. 8 (338.43 acre tract)</i> Pocahontas Land Corporation, Agent P. O. Box 1517 Bluefield, WV 24701	1.82 acres of 2.12 acres	2.2714%	0.00060847
<i>Southern Region Industrial Realty Corp. conveyed all rights, title and interest by Special Warranty Oil & Gas Deed to Penn Virginia Oil & Gas Corporation on April 1, 2000, recorded in Buchanan County under DB508 / PG99</i>			
Penn Virginia Oil & Gas Corporation			
<i>Effective January 1, 2012, Penn Virginia Oil & Gas Corporation by Assignment and Bill of Sale transferred all of its rights, title and interest to "certain" properties to EverVest Energy Funds</i>			
EnerVest Energy Funds			
<i>With an effective date of January 1, 2013, Enervest Energy Funds conveyed by Special Warranty Deed all its rights, title and interest to "certain" properties to Pardee Royalty LLC and Pardee Minerals LLC</i>			
Pardee Royalty LLC and Pardee Minerals LLC P. O. Box 102904 Atlanta, GA 30368-2904			
White Wolf Energy, Inc. 300 Corporate Centre Drive Scott Depot, WV 25660 <i>(previously Anker Virginia Mining Company, Inc.)</i>			
(2) Consol Buchanan Mining Company LLC <i>(Coal in P3 Seam only)</i> 10545 Riverside Drive Oakwood, VA 24631			
<u>OIL & GAS OWNERSHIP</u>			
(1) James E. Stevenson & Freda C. Stevenson Trust, et al <i>(previously G. R. Stevenson Heirs)</i>	2.12 acres	2.6500%	0.00070989
(a) James E. Stevenson & Freda C. Stevenson Trust c/o Freda C. Stevenson, Trustee 6634 Stonelyn Cottage Circle Roanoke, VA 24019	1.82 acres 6/7 of 2.12 acres	2.2714%	0.00060847
<u>Tract #1B - 34.24 acres</u>			
<u>COAL OWNERSHIP</u>			
(1) Southern Region Industrial Realty Corp. <i>(Coal except P3 Seam)</i> <i>Tr. 8 (338.43 acre tract)</i> Pocahontas Land Corporation, Agent P. O. Box 1517 Bluefield, WV 24701	34.24 acres	42.8000%	0.01146535
<i>Southern Region Industrial Realty Corp. conveyed all rights, title and interest by Special Warranty Oil & Gas Deed to Penn Virginia Oil & Gas Corporation on April 1, 2000, recorded in Buchanan County under DB508 / PG99</i>			
Penn Virginia Oil & Gas Corporation			
<i>Effective January 1, 2012, Penn Virginia Oil & Gas Corporation by Assignment and Bill of Sale transferred all of its rights, title and interest to "certain" properties to EverVest Energy Funds</i>			
EnerVest Energy Funds			
<i>With an effective date of January 1, 2013, Enervest Energy Funds conveyed by Special Warranty Deed all its rights, title and interest to "certain" properties to Pardee Royalty LLC and Pardee Minerals LLC</i>			

**Exhibit EE
Unit W-47
Docket #VGOB-98-1117-0699-02
List of Respondents with Royalty Split Agreements**

	Net Acres in Unit	Interest in Unit	Interest in 26-Right 2.67882%
Pardee Royalty LLC and Pardee Minerals LLC P. O. Box 102904 Atlanta, GA 30368-2904			
White Wolf Energy, Inc. 300 Corporate Centre Drive Scott Depot, WV 25660 <i>(previously Anker Virginia Mining Company, Inc.)</i>			
(2) Consol Buchanan Mining Company LLC <i>(Coal in P3 Seam only)</i> 10545 Riverside Drive Oakwood, VA 24631			
<u>OIL & GAS OWNERSHIP</u>			
(1) CNX Gas Company LLC 2481 John Nash Blvd. Bluefield, WV 24701 <i>(previously Larry Keen)</i>	34.24 acres	42.8000%	0.01146535
<u>Tract #1C - 6.78 acres</u>			
<u>COAL OWNERSHIP</u>			
(1) Southern Region Industrial Realty Corp. <i>(Coal except P3 Seam)</i> <i>Tr. 8 (338.43 acre tract)</i> Pocahontas Land Corporation, Agent P. O. Box 1517 Bluefield, WV 24701	6.78 acres	8.4750%	0.00227030
<i>Southern Region Industrial Realty Corp. conveyed all rights, title and interest by Special Warranty Oil & Gas Deed to Penn Virginia Oil & Gas Corporation on April 1, 2000, recorded in Buchanan County under DB508 / PG99</i>			
Penn Virginia Oil & Gas Corporation			
<i>Effective January 1, 2012, Penn Virginia Oil & Gas Corporation by Assignment and Bill of Sale transferred all of its rights, title and interest to "certain" properties to EverVest Energy Funds</i>			
EnerVest Energy Funds			
<i>With an effective date of January 1, 2013, Enervest Energy Funds conveyed by Special Warranty Deed all its rights, title and interest to "certain" properties to Pardee Royalty LLC and Pardee Minerals LLC</i>			
Pardee Royalty LLC and Pardee Minerals LLC P. O. Box 102904 Atlanta, GA 30368-2904			
White Wolf Energy, Inc. 300 Corporate Centre Drive Scott Depot, WV 25660 <i>(previously Anker Virginia Mining Company, Inc.)</i>			
(2) Consol Buchanan Mining Company LLC <i>(Coal in P3 Seam only)</i> 10545 Riverside Drive Oakwood, VA 24631			
<u>OIL & GAS OWNERSHIP</u>			
(1) Delmer C. Perkins, et ux 292 Deck Rd. Jewell Ridge, VA 24622	6.78 acres	8.4750%	0.00227030

Exhibit EE
Unit W-47
Docket #VGOB-98-1117-0699-02
List of Respondents with Royalty Split Agreements

	Net Acres in Unit	Interest in Unit	Interest in 26-Right 2.67882%
<u>Tract #1F - 10.80 acres</u>	10.80 acres	13.5000%	0.00361641
<u>COAL OWNERSHIP</u>			
(1) Southern Region Industrial Realty Corp. <i>(Coal except P3 Seam)</i> <i>Tr. 8 (338.43 acre tract)</i> Pocahontas Land Corporation, Agent P. O. Box 1517 Bluefield, WV 24701	7.20 acres of 10.80 acres	9.0000%	0.00241094
<i>Southern Region Industrial Realty Corp. conveyed all rights, title and interest by Special Warranty Oil & Gas Deed to Penn Virginia Oil & Gas Corporation on April 1, 2000, recorded in Buchanan County under DB508 / PG99</i>			
Penn Virginia Oil & Gas Corporation			
<i>Effective January 1, 2012, Penn Virginia Oil & Gas Corporation by Assignment and Bill of Sale transferred all of its rights, title and interest to "certain" properties to EverVest Energy Funds</i>			
EnerVest Energy Funds			
<i>With an effective date of January 1, 2013, Enervest Energy Funds conveyed by Special Warranty Deed all its rights, title and interest to "certain" properties to Pardee Royalty LLC and Pardee Minerals LLC</i>			
Pardee Royalty LLC and Pardee Minerals LLC P. O. Box 102904 Atlanta, GA 30368-2904			
White Wolf Energy, Inc. 300 Corporate Centre Drive Scott Depot, WV 25660 <i>(previously Anker Virginia Mining Company, Inc.)</i>			
(2) Consol Buchanan Mining Company LLC <i>(Coal in P3 Seam only)</i> 10545 Riverside Drive Oakwood, VA 24631			
<u>OIL & GAS OWNERSHIP</u>			
(1) Richard D. Roberts, et al	10.80 acres	13.5000%	0.00361641
(c) William S. Roberts <i>(doc pending)</i>			<i>Inherited 1/9th interest & was conveyed interests of James F. Roberts John W. Roberts, Charley O. Roberts, Rosalee Roberts Bandy, & Amanda Roberts</i>
(c.1) Betty Elby Roberts			<i>Conveyed by deed of gift to Richard D. Roberts DB1116/PG324 1/9/12</i>
(c.1.1) Richard Douglas Roberts 700 Smith Ridge Rd Jewell Ridge, VA 24622	7.20 acres 2/3 of 10.80 acres	9.0000%	0.00241094

Tract #1G - 0.31 acres

COAL OWNERSHIP

(1) Southern Region Industrial Realty Corp. <i>(Coal except P3 Seam)</i> <i>Tr. 8 (338.43 acre tract)</i> Pocahontas Land Corporation, Agent P. O. Box 1517 Bluefield, WV 24701	0.31 acres	0.3875%	0.00010380
---	------------	---------	------------

Southern Region Industrial Realty Corp. conveyed all rights, title and interest by Special Warranty Oil & Gas Deed to Penn Virginia Oil & Gas Corporation on April 1, 2000, recorded in Buchanan County under DB508 / PG99

Penn Virginia Oil & Gas Corporation

Effective January 1, 2012, Penn Virginia Oil & Gas Corporation by Assignment and Bill of Sale transferred all of its rights, title and interest to "certain" properties to EverVest Energy Funds

**Exhibit EE
Unit W-47
Docket #VGOB-98-1117-0699-02
List of Respondents with Royalty Split Agreements**

	Net Acres in Unit	Interest in Unit	Interest in 26-Right 2.67882%
EnerVest Energy Funds			
<i>With an effective date of January 1, 2013, Enervest Energy Funds conveyed by Special Warranty Deed all its rights, title and interest to "certain" properties to Pardee Royalty LLC and Pardee Minerals LLC</i>			
Pardee Royalty LLC and Pardee Minerals LLC P. O. Box 102904 Atlanta, GA 30368-2904			
White Wolf Energy, Inc. 300 Corporate Centre Drive Scott Depot, WV 25660 <i>(previously Anker Virginia Mining Company, Inc.)</i>			
(2)	Consol Buchanan Mining Company LLC <i>(Coal in P3 Seam only)</i> 10545 Riverside Drive Oakwood, VA 24631		
<u>OIL & GAS OWNERSHIP</u>			
(1)	Peggy Altizer 214 Philpot Ave Richlands, VA 24641		
	0.31 acres	0.3875%	0.00010380
<u>Tract #11 - 12.44 acres</u>			
	12.44 acres	15.5500%	0.00416557
<u>COAL OWNERSHIP</u>			
(1)	Southern Region Industrial Realty Corp. <i>(Coal except P3 Seam)</i> <i>Tr. 8 (338.43 acre tract)</i> Pocahontas Land Corporation, Agent P. O. Box 1517 Bluefield, WV 24701		
	5.041 acres of 12.44 acres		
<i>Southern Region Industrial Realty Corp. conveyed all rights, title and interest by Special Warranty Oil & Gas Deed to Penn Virginia Oil & Gas Corporation on April 1, 2000, recorded in Buchanan County under DB508 / PG99</i>			
Penn Virginia Oil & Gas Corporation			
<i>Effective January 1, 2012, Penn Virginia Oil & Gas Corporation by Assignment and Bill of Sale transferred all of its rights, title and interest to "certain" properties to EverVest Energy Funds</i>			
EnerVest Energy Funds			
<i>With an effective date of January 1, 2013, Enervest Energy Funds conveyed by Special Warranty Deed all its rights, title and interest to "certain" properties to Pardee Royalty LLC and Pardee Minerals LLC</i>			
Pardee Royalty LLC and Pardee Minerals LLC P. O. Box 102904 Atlanta, GA 30368-2904			
White Wolf Energy, Inc. 300 Corporate Centre Drive Scott Depot, WV 25660 <i>(previously Anker Virginia Mining Company, Inc.)</i>			
(2)	Consol Buchanan Mining Company LLC <i>(Coal in P3 Seam only)</i> 10545 Riverside Drive Oakwood, VA 24631		
<u>OIL & GAS OWNERSHIP</u>			
	Frank Smith Heirs, et al		
	12.44 acres	15.5500%	0.00416557
(1)	Edward Glenn Smith Heirs, Devises, Successors or Assigns		

Exhibit EE
Unit W-47
Docket #VGOB-98-1117-0699-02
List of Respondents with Royalty Split Agreements

	Net Acres in Unit	Interest in Unit	Interest in 26-Right 2.67882%
(a) Lloyd Alfred Smith 2606 Novak Court Sun City Center, FL 33573	1.777 acres 1/7 of 12.44 acres	2.2214%	0.00059508
(3) William Lilburn Smith Heirs, Devisees, Successors or Assigns <i>(Documentation requested from Gary H. Smith 7/25/13)</i>			
(a) William Warner Smith Heirs, Devisees, Successors or Assigns			
(a.1) W. Eugene Smith 313 Schoolhouse Rd. N. Tazewell, VA 24630	0.074 acres 1/168 of 12.44 acres	0.0926%	0.00002480
(a.2) Helen Cochran 2014 Lee Ave. Bluefield, VA 24605	0.074 acres 1/168 of 12.44 acres	0.0926%	0.00002480
(a.3) Evelyn L. Greer 311 Schoolhouse Rd. N. Tazewell, VA 24630	0.074 acres 1/168 of 12.44 acres	0.0926%	0.00002480
(b) Bertha Elizabeth Taylor Heir, Devisees Successors or Assigns <i>(Documentation requested from Lloyd Taylor 7/25/13)</i>			
(b.2) Thelma Gertude Cawley 34424 Euclid Ave. Lot 222 Willoughby, OH 44094	0.037 acres 1/336 of 12.44 acres	0.0463%	0.00001240
(d) Walker Cleveland Smith Heir, Devisees Successors or Assigns			
(d.1) Walker Cleveland Smith, Jr. Heirs, Devisees, Successors or Assigns			
(d.1.1) Virginia M. Smith 6412 Fox Hunt Rd. Indian Trail, NC 28079	0.028 acres 1/448 of 12.44 acres	0.0347%	0.00000930
(d.4) William (Red) Lilburn Smith Heirs, Devisees, Successors or Assigns			
(d.4.1) Betty Smith 506 W. Cumberland Rd. Bluefield, WV 24701	0.028 acres 1/448 of 12.44 acres	0.0347%	0.00000930
(d.7) Roy Rogers Smith 175 Echo Valley Rd. Wytheville, VA 24382	0.028 acres 1/448 of 12.44 acres	0.0347%	0.00000930
(f) Armond Leonard Smith Heir, Devisees Successors or Assigns			
(f.1) Armond Leonard Smith, Jr. 242 Blacks Chapel Rd. North Tazewell, VA 24630	0.037 acres 1/336 of 12.44 acres	0.0463%	0.00001240
(f.6) Geneva Tarbet 153 Hammock St. Summersville, SC 29483	0.037 acres 1/336 of 12.44 acres	0.0463%	0.00001240
(h) Harlan Hunter Smith Heirs, Devisees Successors or Assigns			

**Exhibit EE
Unit W-47
Docket #VGOB-98-1117-0699-02
List of Respondents with Royalty Split Agreements**

	Net Acres in Unit	Interest in Unit	Interest in 26-Right 2.67882%
(h.1) Gary Hunter Smith 127 Bordeaux Court Smyrna, TN 37167-4606	0.111 acres 1/112 of 12.44 acres	0.1388%	0.00003719
(h.2) Harlan William Smith 14499 NW Rogers Ln Cache, OK 73527	0.111 acres 1/112 of 12.44 acres	0.1388%	0.00003719
(5) Jennie Ellen Kinder Heirs, Devisees, Successors or Assigns <i>(Documentation requested from Ethel Whitt 6/27/13)</i>			
(a) James Henley Kinder Heirs, Devisees, Successors or Assigns <i>(Documentation requested from Ethel Whitt 6/27/13)</i>			
(a.1) Thelma Kinder 4724 Smith Ridge Rd. Jewell Ridge, VA 24622	0.197 acres 1/63 of 12.44 acres	0.2468%	0.00006612
(e.7) Paul Howard Kinder Heirs, Devisees, Successors or Assigns			
(e.7.4) Barbara Jeanette Johnson 124 Primrose Lane Jewell Ridge, VA 24622	0.025 acres 1/504 of 12.44 acres	0.0309%	0.00000827
(e.7.8) Carl Douglas Kinder 4128 Smith Ridge Rd. Jewell Ridge, VA 24622	0.025 acres 1/504 of 12.44 acres	0.0309%	0.00000827
(6) Ida Florence Vencil Heirs, Devisees, Successors or Assigns			
(e) Dora Doughten Heirs, Devisees, Successors or Assigns			
(e.1) Dorothy Sluder Heirs, Devisees, Successors or Assigns <i>(Requested from Hanover County, VA 7/30/13)</i>	0.074 acres 1/168 of 12.44 acres	0.0926%	0.00002480
(e.1.1) Anita S. Boland 7496 Hobby Horse Ln Mechanicsville, VA 23111			
(e.1.2) Roy Stanley Sluder 5335 Adams Rd Quinton, VA 23141			
(e.1.3) David W. Sluder 8147 Florida Farm Ln Mechanicsville, VA 23111			
(e.1.4) Melinda S. Hailey 112 Treva Rd Sandston, VA 23150			
(f) Pearl Marie Vencill Hicks Heirs, Devisees, Successors or Assigns			
(f.1) Roy Mitchell Hicks, Jr. Heirs, Devisees, Successors or Assigns			
(f.1.3) Tammy Rhoten 18620 W. Pridesville Rd. Amelia, VA 23002	0.009 acres 1/1344 of 12.44 acres	0.0116%	0.00000310

**Exhibit EE
Unit W-47
Docket #VGOB-98-1117-0699-02
List of Respondents with Royalty Split Agreements**

	Net Acres in Unit	Interest in Unit	Interest in 26-Right 2.67882%
(f.3) Linda Sue Hicks Tomlin 2981 Smoky Road Aylett, VA 23009	0.037 acres 1/336 of 12.44 acres	0.0463%	0.00001240
(f.4) Thelma Anne Hicks Powers PO box 208 Bishop, VA 24604	0.037 acres 1/336 of 12.44 acres	0.0463%	0.00001240
(h) Homer M. Vencill Heirs, Deviseses, Successors or Assigns			
(h.1) Robert Millard Vencill 7144 Autumn Ridge Ln Mechanicsville, VA 23111	0.037 acres 1/336 of 12.44 acres	0.0463%	0.00001240
(h.2) Cara M. Vencill Melton 117 Patteson St Richlands, VA 24641	0.037 acres 1/336 of 12.44 acres	0.0463%	0.00001240
(h.3) Patsy Deloris Vencill 189 Rec Park Rd. Richlands, VA 24641	0.037 acres 1/336 of 12.44 acres	0.0463%	0.00001240
(h.4) Guy Thomas Vencill 179 Rec Park Rd. Richlands, VA 24641	0.037 acres 1/336 of 12.44 acres	0.0463%	0.00001240
(k) Altie Irene Helton 219 Floyd Ave. Richlands, VA 24641-2422	0.148 acres 1/84 of 12.44 acres	0.1851%	0.00004959
(l) Bethel Arnold 149 Bug Rd. Pounding Mill, VA 24637-3833	0.148 acres 1/84 of 12.44 acres	0.1851%	0.00004959
(n) Larry R. & Dorothy Ann Keen	<i>Conveyed interest to CNX Gas Company LLC 3/4/11 (472371-000)</i>		
(n.1) CNX Gas Company LLC 2481 John Nash Blvd Bluefield, WV 24701	1.777 acres 1/7 of 12.44 acres	2.2214%	0.00059508
	Total Acreage Resolved	55.3886	
	Total Percentage Resolved	50.3064%	

AFFIDAVIT OF DUE DILIGENCE


COMMONWEALTH OF VIRGINIA
COUNTY OF **TAZEWELL**

I, Anita D. Duty, after being duly sworn upon oath, state as follows:

1. I am Pooling Supervisor for CNX Land LLC and am responsible for the notification process required by Va. Code Ann. §45.1-361.19 and VR 480-05-22.2 §4.
2. That CNX Gas Company LLC has exercised due diligence in attempting to locate and notice all owners and claimants who are unleased and/or who were not previously pooled by prior order(s) of the Virginia Gas and Oil Board regarding Unit **W-47** all as required by Va. Code Ann. §45.1-361.19 and VR 480-05-22.2.
3. That on **January 16, 2015** a true and correct copy of the Notice of Hearing with Exhibits will be mailed, via certified mail return receipt requested, to all owners and claimants listed in Exhibit B-3 for whom mailing addresses were then available.
4. That every individual or entity having an unleased or unpooled interest in the methane gas underlying the tracts in the **W-47** unit, whether known or unknown, including those persons whose mailing address were unknown, was notified of the filing of CNX Gas Company LLC's application by publication of the Notice of Hearing in the *Bluefield Daily Telegraph*.
5. That CNX Gas Company LLC will continue to exercise due diligence in attempting to locate and identify the names and/or addresses of any unknown or unlocatable parties and, if located or identified, will notify them of CNX Gas Company LLC's application.

Docket No. VGOB 98-1117-0699-02
Affidavit of Due Diligence

I have read the foregoing, and the information given above is true and correct to the best of my knowledge and belief.




Anita D. Duty
Pooling Supervisor
for CNX Land LLC

ACKNOWLEDGMENT

STATE OF WEST VIRGINIA

COUNTY OF MERCER, TO-WIT:

TAKEN, SUBSCRIBED AND SWORN to before me this 9th day of
February, 2015.



Notary Public

My commission expires: April 9, 2023



CERTIFICATION OF NOTICE
CNX Gas Company LLC

Unit W47
VGOB 98-1117-0699-02
Repooling

LAST NAME	FIRST NAME	MAILED	RECEIPT #	RECEIVED	
Akers	Charles	1/16/2015	7014287000015546 5560	01/22/15	1
Akers	Harold	1/16/2015	7014287000015546 5577	01/22/15	2
Akers	Norma Jean	1/16/2015	7014287000015546 5584	01/23/15	3
Angles	Virginia	1/16/2015	7014287000015546 5591	notice left	4
Arnold	Bethel	1/16/2015	7014287000015546 5607	Returned	5
Bales	Lillian	1/16/2015	7014287000015546 5614	01/22/15	6
Baniak	Denise	1/16/2015	7014287000015546 5621	01/26/15	7
Beach	Vivian	1/16/2015	7014287000015546 5638	01/23/15	8
Boland	Anita S	1/16/2015	7014287000015546 5645	01/27/15	9
Bowman	Karen	1/16/2015	7014287000015546 5652	01/29/15	10
Boyd	Mark Steven	1/16/2015	7014287000015546 5669	notice left	11
Boyd	Roberta Allison	1/16/2015	7014287000015546 5676	01/23/15	12
Brewster	Aaron G	1/16/2015	7014287000015546 5683	01/22/15	13
Brown	Ivory Allison	1/16/2015	7014287000015546 5690	01/22/15	14
Brown	Joseph Reece	1/16/2015	7014287000015546 5706	01/23/15	15
Brown	Emily	1/16/2015	7014287000015546 5713	01/27/15	16
Buono	Brenda Darlene	1/16/2015	7014287000015546 5720	01/26/15	17
Bush	Ginger K	1/16/2015	7014287000015546 5737	01/23/15	18
Cameron	Wanda Faye	1/16/2015	7014287000015546 5744	01/23/15	19
Cantrell	Ruby	1/16/2015	7014287000015546 5751	notice left	20
Cash	Yvonne	1/16/2015	7014287000015546 5768	Returned	21
Cawley	Thelma Gertrude	1/16/2015	7014287000015546 5775	01/24/15	22
Christian	Gillis	1/16/2015	7014287000015546 5782	01/24/15	23
Christian	Roy	1/16/2015	7014287000015546 5799	01/22/15	24
Christian, Jr	James	1/16/2015	7014287000015546 5805	01/22/15	25
Cline	Robert	1/16/2015	7014287000015546 5812	01/30/15	26
Cochran	Helen	1/16/2015	7014287000015546 5829	01/26/15	27
Cole	Debbie	1/16/2015	7014287000015546 5836	01/23/15	28
Coleman	Teresa L	1/16/2015	7014287000015546 5843	Moved	29
Collins	Linda	1/16/2015	7014287000015546 5850	01/24/15	30
Cordle	Susan	1/16/2015	7014287000015546 5867	notice left	31
Cornett	Peggy	1/16/2015	7014287000015546 5874	01/29/15	32
Cornwell	Peggy Viola	1/16/2015	7014287000015546 5881	01/29/15	33
Cottle	Donna C	1/16/2015	7014287000015546 5898	01/22/15	34
Daniels	Janet	1/16/2015	7014287000015546 5904	01/22/15	35
Davidson	Larry	1/16/2015	7014287000015546 5911	Returned	36
Delsalva	Dorothy May	1/16/2015	7014287000015546 5928	01/24/15	37
Doughten	Otis F	1/16/2015	7014287000015546 5935	01/23/15	38
Dunn	Patricia	1/16/2015	7014287000015546 5942	02/07/15	39
Dye	Dorothy M	1/16/2015	7014287000015546 5959	notice left	40
Dye	Kermit Allen	1/16/2015	7014287000015546 5966	Unclaimed	41
Dye	Marie	1/16/2015	7014287000015546 5973	01/26/15	42
Dye	Ronald D	1/16/2015	7014287000015546 5980	moved	43
Dye, Sr.	Stanley Ralph	1/16/2015	7014287000015546 6253	02/07/15	44
Elkin	Victoria L	1/16/2015	7014287000015546 6260	01/23/15	45
Elswick	Loraine	1/16/2015	7014287000015546 6277	01/23/15	46
Geichman	Jack	1/16/2015	7014287000015546 6284	01/23/15	47
Goodsey	Norma Jean	1/16/2015	7014287000015546 6291	01/28/15	48
Greer	Evelyn L	1/16/2015	7014287000015546 6307	notice left	49
Guthrie	Deborah	1/16/2015	7014287000015546 6314	02/03/15	50
Hailey	Melinda S	1/16/2015	7014287000015546 6321	01/31/15	51
Harris	Shelby	1/16/2015	7014287000015546 6338	01/23/15	52
Harris	Shirley	1/16/2015	7014287000015546 6345	01/22/15	53
Helton	Altie Irene	1/16/2015	7014287000015546 6352	01/22/15	54
Hicks, III	Roy Mitchell	1/16/2015	7014287000015546 6369	02/05/15	55
Hobbs	Joann	1/16/2015	7014287000015546 6376	01/22/15	56

CERTIFICATION OF NOTICE
CNX Gas Company LLC

Unit W47
VGOB 98-1117-0699-02
Repooling

LAST NAME	FIRST NAME	MAILED	RECEIPT #	RECEIVED	
Hudson	Shona Lea Murphy	1/16/2015	7014287000015546	6383	01/26/15 57
James E. Stevenson & Freda C. Stevenson Trust		1/16/2015	7014287000015546	6390	01/22/15 58
Johnson	Anita	1/16/2015	7014287000015546	6406	available for pick up 59
Johnson	Barbara Jeanette	1/16/2015	7014287000015546	6413	01/22/15 60
Johnson	Mary	1/16/2015	7014287000015546	6420	02/02/15 61
Jones	Virginia Juanita	1/16/2015	7014287000015546	4525	Returned 62
Joyce	Emory Dean	1/16/2015	7014287000015546	4532	01/22/15 63
Keele	Douglas Ray	1/16/2015	7014287000015546	4549	notice left 64
Keele	Kenneth	1/16/2015	7014287000015546	4556	01/26/15 65
Keele c/o Norma Jean Goodsey	Nila Ann	1/16/2015	7014287000015546	4563	01/29/15 66
Keen	Dorothy	1/16/2015	7014287000015546	4587	01/24/15 67
Keen	Nancy	1/16/2015	7014287000015546	594	01/29/15 68
Keene	Amos Dwayne	1/16/2015	7014287000015546	4600	Returned 69
Keene	Anthony	1/16/2015	7014287000015546	4617	01/23/15 70
Kemp	Carol K	1/16/2015	7014287000015546	4624	Bad Address 71
Kinder	Alice Faye	1/16/2015	7014287000015546	4631	01/26/15 72
Kinder	Carl Douglas	1/16/2015	7014287000015546	4648	01/22/15 73
Kinder	Frances	1/16/2015	7014287000015546	4655	01/27/15 74
Kinder	Michael Willard	1/16/2015	7014287000015546	4662	01/26/15 75
Kinder	Paul R	1/16/2015	7014287000015546	4679	01/27/15 76
Kinder	Thelma	1/16/2015	7014287000015546	4686	01/22/15 77
Kinder	Timothy Allen	1/16/2015	7014287000015546	4693	01/30/15 78
Luck	Louise	1/16/2015	7014287000015546	4709	in transit 79
Mahoney	Linda Aileen	1/16/2015	7014287000015546	4716	01/23/15 80
McFarland	Ricky D	1/16/2015	7014287000015546	4723	Returned 81
McGlothlin	Lucille	1/16/2015	7014287000015546	4730	in transit 82
Melton	Cara M	1/16/2015	7014287000015546	4761	01/26/15 83
Melvin	Geneva	1/16/2015	7014287000015546	4778	01/23/15 84
Neff	Ester Sue	1/16/2015	7014287000015546	4785	01/29/15 85
Orton	Patricia	1/16/2015	7014287000015546	4792	notice left 86
Pardee Royalty LLC & Pardee Minerals LLC		1/16/2015	7014287000015546	4808	01/26/15 87
Pendergrass	Juanita R	1/16/2015	7014287000015546	4822	01/23/15 88
Perkins	William	1/16/2015	7014287000015546	4839	01/27/15 89
Perkins, et ux	Delmer C	1/16/2015	7014287000015546	4846	01/23/15 90
Pocahontas Land Corp		1/16/2015	7014287000015546	4853	01/23/15 91
Powers	Thelma Anne	1/16/2015	7014287000015546	4860	Returned 92
Rhoten	Tammy	1/16/2015	7014287000015546	4877	Returned 93
Roberts	Doyle	1/16/2015	7014287000015546	4884	01/26/15 94
Roberts	James Pernell	1/16/2015	7014287000015546	4891	02/02/15 95
Roberts	Johnny	1/16/2015	7014287000015546	4907	01/22/15 96
Roberts	Milford	1/16/2015	7014287000015546	4914	01/26/15 97
Roberts	Valerie	1/16/2015	7014287000015546	4921	01/23/15 98
Roberts	William D	1/16/2015	7014287000015546	4938	Returned 99
Rye	Lavina O	1/16/2015	7014287000015546	4945	01/27/15 100
Satterfield	Dorothy	1/16/2015	7014287000015546	4952	Unclaimed 101
Selix	George Walker	1/16/2015	7014287000015546	4969	notice left 102
Senter	Judy	1/16/2015	7014287000015546	4976	01/26/15 103
Shope	Sandra	1/16/2015	7014287000015546	4983	01/27/15 104
Short	Roger	1/16/2015	7014287000015546	4990	notice left 105
Sims	Ivory Juanita	1/16/2015	7014287000015546	5003	01/27/15 106
Skalniak	Susan Marie	1/16/2015	7014287000015546	5010	notice left 107
Sluder	David W	1/16/2015	7014287000015546	5027	01/23/15 108
Sluder	Roy Stanley	1/16/2015	7014287000015546	5034	01/30/15 109
Smith	Betty	1/16/2015	7014287000015546	5041	01/24/15 110
Smith	Cecil Dale	1/16/2015	7014287000015546	5058	02/02/15 111
Smith	Clayton Carol	1/16/2015	7014287000015546	5065	01/29/15 112

CERTIFICATION OF NOTICE
CNX Gas Company LLC

Unit W47
VGOB 98-1117-0699-02
Repooling

LAST NAME	FIRST NAME	MAILED	RECEIPT #		RECEIVED	
Smith	David Ray	1/16/2015	7014287000015546	5072	02/03/15	113
Smith	Gary Hunter	1/16/2015	7014287000015546	5089	01/28/15	114
Smith	Harlan	1/16/2015	7014287000015546	5096	available for pick up	115
Smith	Homer Carlos	1/16/2015	7014287000015546	5102	Unclaimed	116
Smith	James Alvin	1/16/2015	7014287000015546	5119	01/22/15	117
Smith	Joanna Louise	1/16/2015	7014287000015546	5126	01/30/15	118
Smith	John W	1/16/2015	7014287000015546	5133	01/23/15	119
Smith	Lloyd Alfred	1/16/2015	7014287000015546	5140	01/28/15	120
Smith	Roy Lee	1/16/2015	7014287000015546	5157	01/29/15	121
Smith	Roy Rogers	1/16/2015	7014287000015546	5164	in transit	122
Smith	Troy Dale	1/16/2015	7014287000015546	5171	01/26/15	123
Smith	Virginia M	1/16/2015	7014287000015546	5188	01/26/15	124
Smith	W. Eugene	1/16/2015	7014287000015546	5195	notice left	125
Smith, Jr	Armond Leonard	1/16/2015	7014287000015546	5201	01/27/15	126
Smith, Jr	James L	1/16/2015	7014287000015546	5218	01/23/15	127
Smith, Jr	Theodore T	1/16/2015	7014287000015546	5225	01/24/15	128
Snell	Margaret	1/16/2015	7014287000015546	5232	01/27/15	129
Southern Region Ind Realty Corp		1/16/2015	7014287000015546	5249	01/23/15	130
Stanley	Betty Sue	1/16/2015	7014287000015546	5256	01/23/15	131
Stevenson	Charles P	1/16/2015	7014287000015546	5263	01/23/15	132
Stevenson	Danny H	1/16/2015	7014287000015546	5270	01/23/15	133
Stevenson	Michael A	1/16/2015	7014287000015546	5287	notice left	134
Stevenson	Tommy L	1/16/2015	7014287000015546	5294	01/23/15	135
Stiltner	Connie	1/16/2015	7014287000015546	5300	01/29/15	136
Tarbet	Geneva	1/16/2015	7014287000015546	5317	01/24/15	137
Taylor	Herbert H	1/16/2015	7014287000015546	5324	01/23/15	138
Taylor	Pauline	1/16/2015	7014287000015546	5331	01/27/15	139
Taylor	Roger Dean	1/16/2015	7014287000015546	5348	01/24/15	140
Taylor	Lloyd Grant	1/16/2015	7014287000015546	5355	01/23/15	141
Tench	Frieda Mae	1/16/2015	7014287000015546	5362	01/26/15	142
Tomlin	Linda Sue Hicks	1/16/2015	7014287000015546	5379	01/29/15	143
VDOT		1/16/2015	7014287000015546	5386	01/25/15	144
Vencill	Anna "Jane"	1/16/2015	7014287000015546	5393	01/24/15	145
Vencill	Guy	1/16/2015	7014287000015546	5409	01/26/15	146
Vencill	Patsy D	1/16/2015	7014287000015546	5416	01/26/15	147
Vencill	Robert Millard	1/16/2015	7014287000015546	5423	Refused	148
Vencill	William David	1/16/2015	7014287000015546	5430	notice left	149
Ward	Ethel	1/16/2015	7014287000015546	5447	02/04/15	150
Ward	Harold K	1/16/2015	7014287000015546	5454	01/29/15	151
Ward	Rodney D	1/16/2015	7014287000015546	5461	01/24/15	152
Wells	Donald Lee	1/16/2015	7014287000015546	5478	01/23/15	153
Wetzel	Linda	1/16/2015	7014287000015546	5485	01/24/15	154
White Wolf Energy Inc		1/16/2015	7014287000015546	5492	01/22/15	155
Whitt	Ethel	1/16/2015	7014287000015546	5508	01/22/15	156

CERTIFICATION OF NOTICE
CNX Gas Company LLC

Unit W47
VGOB 98-1117-0699-02
Repooling

LAST NAME	FIRST NAME	MAILED	RECEIPT #	RECEIVED
Allensworth Heirs	Edgar		**Heirs Unknown**	
Arrington Heirs	Nila		**Heirs Unknown**	
Ball Heirs	Teresa		**Heirs Unknown**	
Boyd	Sue		**Address Unknown**	
Brown Heirs	Jack Thomas		**Heirs unknown**	
Brown heirs	William Frank		**Heirs unknown**	
Byrd	Justin		**Address Unknown**	
Byrd	Kortnee		**Address Unknown**	
Christian	Dennis		**Address unknown**	
Christian	Regina		**Address unknown**	
Christian	Sharon		**Address unknown**	
Christian Heirs	Gilford		**Heirs unknown**	
Cline	Barbara		**Address Unknown**	
Cline	Diane		**Address Unknown**	
Cline	Rose Mary		**Address Unknown**	
CNX Gas Co LLC			**Hand Delivered**	
Coleman	Larry		**Address Unknown**	
Coleman	John L		**Address Unknown**	
Coleman Heirs	James		**Heirs unknown**	
Consol Buchanan Mining Co LLC			**Hand Delivered**	
Cook Heirs	Edith		**Heirs Unknown**	
Dyer Heirs	Bonnie		**Heirs Unknown**	
Hicks Heirs	Kenneth Lee		**Heirs unknown**	
Hicks Heirs	Roger Allen		**Heirs unknown**	
Hoops	Della Ann		**Address Unknown**	
Keele	William		**Address unknown**	
Keen	Melissa		**Address unknown**	
McFarland	Allen Duane		**Address Unknown**	
Nevilles	Karen		**Deceased**	
Purdue	Thelma Faye		**Address Unknown**	
Roberts	Donna		**Address Unknown**	
Roberts	Goldie Ellen		**Address Unknown**	
Roberts	Lester		**Address Unknown**	
Roberts	Richard Douglas		**Address Unknown**	
Roberts Heirs	Helen Ally		**Heirs Unknown**	
Sayers Heirs	SD		**Heirs Unknown**	
Smith	Claude R		**Address unknown**	
Smith Heirs	George Lee		**Heirs Unknown**	
Taylor Heirs	Edward Lawrence		**Heirs Unknown**	
Todd	Doris Marie		**Address unknown**	
Vencill	Allen		**Address Unknown**	
Vencill	Cecil		**Address Unknown**	
Vencill	Gary		**Address Unknown**	
Vencill	James Albert		**Address Unknown**	
Vencill	Jim		**Address Unknown**	
Vencill	Kevin		**Address Unknown**	
Vencill	Rick		**Address Unknown**	
Vencill	Timothy		**Address Unknown**	
Wallace	Inez		**Address Unknown**	
Wells	Edward Allen		**Address Unknown**	
Whitt	David		**Address unknown**	
Whitt	Lloyd		**Address unknown**	
Whitt	Sharon		**Address unknown**	



USPS Tracking™



[Customer Service >](#)

Have questions? We're here to help.

Tracking Number: 70142870000155465232

Product & Tracking Information

Postal Product:

Features:

Certified Mail™

Available Actions

[Text Updates](#)

[Email Updates](#)

[Return Receipt After Mailing](#)

DATE & TIME	STATUS OF ITEM	LOCATION
January 27, 2015 , 2:31 pm	Delivered	TUCSON, AZ 85710
Your item was delivered at 2:31 pm on January 27, 2015 in TUCSON, AZ 85710.		
January 26, 2015 , 2:29 pm	Notice Left (No Authorized Recipient Available)	TUCSON, AZ 85710
January 25, 2015 , 12:20 am	Departed USPS Facility	TUCSON, AZ 85726
January 24, 2015 , 3:39 pm	Arrived at USPS Facility	TUCSON, AZ 85726
January 21, 2015 , 2:58 am	Departed USPS Facility	CHARLESTON, WV 25350
January 20, 2015 , 11:55 pm	Arrived at USPS Facility	CHARLESTON, WV 25350

Track Another Package

Tracking (or receipt) number

[Track It](#)

HELPFUL LINKS

- [Contact Us](#)
- [Site Index](#)
- [FAQs](#)

ON ABOUT.USPS.COM

- [About USPS Home](#)
- [Newsroom](#)
- [USPS Service Updates](#)
- [Forms & Publications](#)
- [Government Services](#)
- [Careers](#)

OTHER USPS SITES

- [Business Customer Gateway](#)
- [Postal Inspectors](#)
- [Inspector General](#)
- [Postal Explorer](#)
- [National Postal Museum](#)
- [Resources for Developers](#)

LEGAL INFORMATION

- [Privacy Policy](#)
- [Terms of Use](#)
- [FOIA](#)
- [No FEAR Act EEO Data](#)

SENDER: COMPLETE THIS SECTION	COMPLETE THIS SECTION ON DELIVERY
<ul style="list-style-type: none"> ■ Complete items 1, 2, and 3. Also complete item 4 if Restricted Delivery is desired. ■ Print your name and address on the reverse so that we can return the card to you. ■ Attach this card to the back of the mailpiece, or on the front if space permits. 	<p>A. Signature <input type="checkbox"/> Agent <input type="checkbox"/> Addressee</p> <p>X <i>Floyd A. Smith</i></p> <p>B. Received by (Printed Name) C. Date of Delivery</p> <p><i>Floyd A. Smith</i> <i>1/28/14</i></p> <p>D. Is delivery address different from item 1? <input type="checkbox"/> Yes If YES, enter delivery address below: <input type="checkbox"/> No</p>
<p>1. Article Addressed to:</p> <p><i>1308 OAK Pond St RUSKIN, FL 33570</i></p>	<p>3. Service Type</p> <p><input checked="" type="checkbox"/> Certified Mail® <input type="checkbox"/> Priority Mail Express™</p> <p><input type="checkbox"/> Registered <input type="checkbox"/> Return Receipt for Merchandise</p> <p><input type="checkbox"/> Insured Mail <input type="checkbox"/> Collect on Delivery</p> <p>4. Restricted Delivery? (Extra Fee) <input type="checkbox"/> Yes</p>
<p>2. Article Number (Transfer from service label) <i>70142870000155465147</i></p>	
<p>PS Form 3811, July 2013 Domestic Return Receipt</p>	

SENDER: COMPLETE THIS SECTION	COMPLETE THIS SECTION ON DELIVERY
<ul style="list-style-type: none"> Complete items 1, 2, and 3. Also complete item 4 if Restricted Delivery is desired. Print your name and address on the reverse so that we can return the card to you. Attach this card to the back of the mailpiece, or on the front if space permits. 	<p>A. Signature <input type="checkbox"/> Agent <input checked="" type="checkbox"/> Addressee <i>Peggy Cornwell</i></p> <p>B. Received by (Printed Name) <input type="checkbox"/> C. Date of Delivery <i>Peggy Cornwell</i> 1-27</p> <p>D. Is delivery address different from item 1? <input type="checkbox"/> Yes If YES, enter delivery address below: <input type="checkbox"/> No</p>
1. Article Addressed to: Peggy Viola Cornwell 114 Nightingale Lane North Tazewell VA 24630	3. Service Type <input checked="" type="checkbox"/> Certified Mail® <input type="checkbox"/> Priority Mail Express™ <input type="checkbox"/> Registered <input type="checkbox"/> Return Receipt for Merchandise <input type="checkbox"/> Insured Mail <input type="checkbox"/> Collect on Delivery
2. Article Number (transfer from service label) 7014 2870 0001 5546 5881	4. Restricted Delivery? (Extra Fee) <input type="checkbox"/> Yes
PS Form 3811, July 2013 Domestic Return Receipt	W47FP

SENDER: COMPLETE THIS SECTION	COMPLETE THIS SECTION ON DELIVERY
<ul style="list-style-type: none"> Complete items 1, 2, and 3. Also complete item 4 if Restricted Delivery is desired. Print your name and address on the reverse so that we can return the card to you. Attach this card to the back of the mailpiece, or on the front if space permits. 	<p>A. Signature <input type="checkbox"/> Agent <input checked="" type="checkbox"/> Addressee <i>Linda Sue Hicks Tomlin</i></p> <p>B. Received by (Printed Name) <input type="checkbox"/> C. Date of Delivery <i>Linda Sue Hicks Tomlin</i> 1-27-15</p> <p>D. Is delivery address different from item 1? <input type="checkbox"/> Yes If YES, enter delivery address below: <input type="checkbox"/> No</p>
1. Article Addressed to: Linda Sue Hicks Tomlin 2981 Smoicks Road Aylett VA 23009	3. Service Type <input checked="" type="checkbox"/> Certified Mail® <input type="checkbox"/> Priority Mail Express™ <input type="checkbox"/> Registered <input type="checkbox"/> Return Receipt for Merchandise <input type="checkbox"/> Insured Mail <input type="checkbox"/> Collect on Delivery
2. Article Number (transfer from service label) 7014 2870 0001 5546 5881	4. Restricted Delivery? (Extra Fee) <input type="checkbox"/> Yes
PS Form 3811, July 2013 Domestic Return Receipt	W47FP

SENDER: COMPLETE THIS SECTION	COMPLETE THIS SECTION ON DELIVERY
<ul style="list-style-type: none"> Complete items 1, 2, and 3. Also complete item 4 if Restricted Delivery is desired. Print your name and address on the reverse so that we can return the card to you. Attach this card to the back of the mailpiece, or on the front if space permits. 	<p>A. Signature <input type="checkbox"/> Agent <input checked="" type="checkbox"/> Addressee <i>Clayton C. Smith</i></p> <p>B. Received by (Printed Name) <input type="checkbox"/> C. Date of Delivery <i>Clayton C. Smith</i> 1-28-15</p> <p>D. Is delivery address different from item 1? <input type="checkbox"/> Yes If YES, enter delivery address below: <input type="checkbox"/> No</p>
1. Article Addressed to: Clayton C. Smith 506 Briar Ct. Virginia Beach VA 23452	3. Service Type <input checked="" type="checkbox"/> Certified Mail® <input type="checkbox"/> Priority Mail Express™ <input type="checkbox"/> Registered <input type="checkbox"/> Return Receipt for Merchandise <input type="checkbox"/> Insured Mail <input type="checkbox"/> Collect on Delivery
2. Article Number (transfer from service label) 7014 2870 0001 5546 5065	4. Restricted Delivery? (Extra Fee) <input type="checkbox"/> Yes
PS Form 3811, July 2013 Domestic Return Receipt	W47FP

SENDER: COMPLETE THIS SECTION	COMPLETE THIS SECTION ON DELIVERY
<ul style="list-style-type: none"> Complete items 1, 2, and 3. Also complete item 4 if Restricted Delivery is desired. Print your name and address on the reverse so that we can return the card to you. Attach this card to the back of the mailpiece, or on the front if space permits. 	<p>A. Signature <input type="checkbox"/> Agent <input checked="" type="checkbox"/> Addressee <i>Nila Ann Keele</i></p> <p>B. Received by (Printed Name) <input type="checkbox"/> C. Date of Delivery <i>Ms. Godsey</i> 1-28-15</p> <p>D. Is delivery address different from item 1? <input type="checkbox"/> Yes If YES, enter delivery address below: <input type="checkbox"/> No</p>
1. Article Addressed to: Nila Ann Keele c/o Ms. Godsey 1503 Paint Ferry Rd. Kingston TN 37763	3. Service Type <input checked="" type="checkbox"/> Certified Mail® <input type="checkbox"/> Priority Mail Express™ <input type="checkbox"/> Registered <input type="checkbox"/> Return Receipt for Merchandise <input type="checkbox"/> Insured Mail <input type="checkbox"/> Collect on Delivery
2. Article Number (transfer from service label) 7014 2870 0001 5546 4563	4. Restricted Delivery? (Extra Fee) <input type="checkbox"/> Yes
PS Form 3811, July 2013 Domestic Return Receipt	W47FP

SENDER: COMPLETE THIS SECTION	COMPLETE THIS SECTION ON DELIVERY
<ul style="list-style-type: none"> Complete items 1, 2, and 3. Also complete item 4 if Restricted Delivery is desired. Print your name and address on the reverse so that we can return the card to you. Attach this card to the back of the mailpiece, or on the front if space permits. 	<p>A. Signature <input type="checkbox"/> Agent <input checked="" type="checkbox"/> Addressee <i>Gary H. Smith</i></p> <p>B. Received by (Printed Name) <input type="checkbox"/> C. Date of Delivery <i>Gary H. Smith</i> 1-28-15</p> <p>D. Is delivery address different from item 1? <input type="checkbox"/> Yes If YES, enter delivery address below: <input type="checkbox"/> No</p>
1. Article Addressed to: Gary H. Smith 127 BORDEAUX CT SMYRNA TN 37167-4606	3. Service Type <input checked="" type="checkbox"/> Certified Mail® <input type="checkbox"/> Priority Mail Express™ <input type="checkbox"/> Registered <input type="checkbox"/> Return Receipt for Merchandise <input type="checkbox"/> Insured Mail <input type="checkbox"/> Collect on Delivery
2. Article Number (transfer from service label) 7014 2870 0001 5546 5065	4. Restricted Delivery? (Extra Fee) <input type="checkbox"/> Yes
PS Form 3811, July 2013 Domestic Return Receipt	W47FP

SENDER: COMPLETE THIS SECTION	COMPLETE THIS SECTION ON DELIVERY
<ul style="list-style-type: none"> Complete items 1, 2, and 3. Also complete item 4 if Restricted Delivery is desired. Print your name and address on the reverse so that we can return the card to you. Attach this card to the back of the mailpiece, or on the front if space permits. 	<p>A. Signature <input type="checkbox"/> Agent <input checked="" type="checkbox"/> Addressee <i>Alice Kinder</i></p> <p>B. Received by (Printed Name) <input type="checkbox"/> C. Date of Delivery <i>Alice Kinder</i> 1-28-15</p> <p>D. Is delivery address different from item 1? <input type="checkbox"/> Yes If YES, enter delivery address below: <input type="checkbox"/> No</p>
1. Article Addressed to: Alice Kinder 203 Miller Street Christiansburg VA 24073	3. Service Type <input checked="" type="checkbox"/> Certified Mail® <input type="checkbox"/> Priority Mail Express™ <input type="checkbox"/> Registered <input type="checkbox"/> Return Receipt for Merchandise <input type="checkbox"/> Insured Mail <input type="checkbox"/> Collect on Delivery
2. Article Number (transfer from service label) 7014 2870 0001 5546 4631	4. Restricted Delivery? (Extra Fee) <input type="checkbox"/> Yes
PS Form 3811, July 2013 Domestic Return Receipt	W47FP

SENDER: COMPLETE THIS SECTION	COMPLETE THIS SECTION ON DELIVERY
<ul style="list-style-type: none"> Complete items 1, 2, and 3. Also complete item 4 if Restricted Delivery is desired. Print your name and address on the reverse so that we can return the card to you. Attach this card to the back of the mailpiece, or on the front if space permits. 	<p>A. Signature <input type="checkbox"/> Agent <input checked="" type="checkbox"/> Addressee <i>Norma Jean Godsey</i></p> <p>B. Received by (Printed Name) <input type="checkbox"/> C. Date of Delivery <i>Norma Jean Godsey</i> 1-28-15</p> <p>D. Is delivery address different from item 1? <input type="checkbox"/> Yes If YES, enter delivery address below: <input type="checkbox"/> No</p>
1. Article Addressed to: Norma Jean Godsey 1503 Paint Ferry Rd. Kingston TN 37763	3. Service Type <input checked="" type="checkbox"/> Certified Mail® <input type="checkbox"/> Priority Mail Express™ <input type="checkbox"/> Registered <input type="checkbox"/> Return Receipt for Merchandise <input type="checkbox"/> Insured Mail <input type="checkbox"/> Collect on Delivery
2. Article Number (transfer from service label) 7014 2870 0001 5546 6271	4. Restricted Delivery? (Extra Fee) <input type="checkbox"/> Yes
PS Form 3811, July 2013 Domestic Return Receipt	W47FP

SENDER: COMPLETE THIS SECTION	COMPLETE THIS SECTION ON DELIVERY
<ul style="list-style-type: none"> Complete items 1, 2, and 3. Also complete item 4 if Restricted Delivery is desired. Print your name and address on the reverse so that we can return the card to you. Attach this card to the back of the mailpiece, or on the front if space permits. 	<p>A. Signature <input type="checkbox"/> Agent <input checked="" type="checkbox"/> Addressee <i>Roy Stanley Sluder</i></p> <p>B. Received by (Printed Name) <input type="checkbox"/> C. Date of Delivery <i>Roy Stanley Sluder</i> 1-28-15</p> <p>D. Is delivery address different from item 1? <input type="checkbox"/> Yes If YES, enter delivery address below: <input type="checkbox"/> No</p>
1. Article Addressed to: Roy Stanley Sluder 5335 Adams Rd Quincy VA 23141	3. Service Type <input checked="" type="checkbox"/> Certified Mail® <input type="checkbox"/> Priority Mail Express™ <input type="checkbox"/> Registered <input type="checkbox"/> Return Receipt for Merchandise <input type="checkbox"/> Insured Mail <input type="checkbox"/> Collect on Delivery
2. Article Number (transfer from service label) 7014 2870 0001 5546 5034	4. Restricted Delivery? (Extra Fee) <input type="checkbox"/> Yes
PS Form 3811, July 2013 Domestic Return Receipt	W47FP

SENDER: COMPLETE THIS SECTION ■ Complete items 1, 2, and 3. Also complete item 4 if Restricted Delivery is desired. ■ Print your name and address on the reverse so that we can return the card to you. ■ Attach this card to the back of the mailpiece, or on the front if space permits. 1. Article Addressed to: Robert Cline 10100 Sierra Hill Dr. Albuquerque NM 87114	COMPLETE THIS SECTION ON DELIVERY A. Signature <input checked="" type="checkbox"/> Agent <input type="checkbox"/> Addresssee B. Received by (Printed Name) John An Teuch C. Date of Delivery 1-30-15 D. Is delivery address different from item 1? <input type="checkbox"/> Yes If YES, enter delivery address below: <input type="checkbox"/> No 3. Service Type <input type="checkbox"/> Certified Mail® <input type="checkbox"/> Priority Mail Express™ <input type="checkbox"/> Registered <input type="checkbox"/> Return Receipt for Merchandise <input type="checkbox"/> Insured Mail <input type="checkbox"/> Collect on Delivery 4. Restricted Delivery? (Extra Fee) <input type="checkbox"/> Yes	SENDER: COMPLETE THIS SECTION ■ Complete items 1, 2, and 3. Also complete item 4 if Restricted Delivery is desired. ■ Print your name and address on the reverse so that we can return the card to you. ■ Attach this card to the back of the mailpiece, or on the front if space permits. 1. Article Addressed to: Ioanna Louise Smith 1602 Reliance Road Reliance VA 22649	COMPLETE THIS SECTION ON DELIVERY A. Signature <input checked="" type="checkbox"/> Agent <input type="checkbox"/> Addresssee B. Received by (Printed Name) Ioanna Louise Smith C. Date of Delivery 1/30/15 D. Is delivery address different from item 1? <input type="checkbox"/> Yes If YES, enter delivery address below: <input type="checkbox"/> No 3. Service Type <input type="checkbox"/> Certified Mail® <input type="checkbox"/> Priority Mail Express™ <input type="checkbox"/> Registered <input type="checkbox"/> Return Receipt for Merchandise <input type="checkbox"/> Insured Mail <input type="checkbox"/> Collect on Delivery 4. Restricted Delivery? (Extra Fee) <input type="checkbox"/> Yes
2. Article Number (Transfer from service label) 7014 2870 0001 5546 5812 W47FP PS Form 3811, July 2013 Domestic Return Receipt		2. Article Number (Transfer from service label) 7014 2870 0001 5546 5126 W47FP PS Form 3811, July 2013 Domestic Return Receipt	
SENDER: COMPLETE THIS SECTION ■ Complete items 1, 2, and 3. Also complete item 4 if Restricted Delivery is desired. ■ Print your name and address on the reverse so that we can return the card to you. ■ Attach this card to the back of the mailpiece, or on the front if space permits. 1. Article Addressed to: Frieda Mae Tench 100067 Pamunkey Road Mechanicsville VA 23116	COMPLETE THIS SECTION ON DELIVERY A. Signature <input checked="" type="checkbox"/> Agent <input type="checkbox"/> Addresssee B. Received by (Printed Name) Frieda Mae Tench C. Date of Delivery 1-27-15 D. Is delivery address different from item 1? <input type="checkbox"/> Yes If YES, enter delivery address below: <input type="checkbox"/> No 3. Service Type <input type="checkbox"/> Certified Mail® <input type="checkbox"/> Priority Mail Express™ <input type="checkbox"/> Registered <input type="checkbox"/> Return Receipt for Merchandise <input type="checkbox"/> Insured Mail <input type="checkbox"/> Collect on Delivery 4. Restricted Delivery? (Extra Fee) <input type="checkbox"/> Yes	SENDER: COMPLETE THIS SECTION ■ Complete items 1, 2, and 3. Also complete item 4 if Restricted Delivery is desired. ■ Print your name and address on the reverse so that we can return the card to you. ■ Attach this card to the back of the mailpiece, or on the front if space permits. 1. Article Addressed to: Dorothy Allen Kinder 898 N. Highway 17 Clellanville SC 29456	COMPLETE THIS SECTION ON DELIVERY A. Signature <input checked="" type="checkbox"/> Agent <input type="checkbox"/> Addresssee B. Received by (Printed Name) Arlene Kinder C. Date of Delivery 1/30/15 D. Is delivery address different from item 1? <input type="checkbox"/> Yes If YES, enter delivery address below: <input type="checkbox"/> No 3. Service Type <input type="checkbox"/> Certified Mail® <input type="checkbox"/> Priority Mail Express™ <input type="checkbox"/> Registered <input type="checkbox"/> Return Receipt for Merchandise <input type="checkbox"/> Insured Mail <input type="checkbox"/> Collect on Delivery 4. Restricted Delivery? (Extra Fee) <input type="checkbox"/> Yes
2. Article Number (Transfer from service label) 7014 2870 0001 5546 5312 W47FP PS Form 3811, July 2013 Domestic Return Receipt		2. Article Number (Transfer from service label) 7014 2870 0001 5546 4693 W47FP PS Form 3811, July 2013 Domestic Return Receipt	
SENDER: COMPLETE THIS SECTION ■ Complete items 1, 2, and 3. Also complete item 4 if Restricted Delivery is desired. ■ Print your name and address on the reverse so that we can return the card to you. ■ Attach this card to the back of the mailpiece, or on the front if space permits. 1. Article Addressed to: Peggy Cornett 18225 Sandy Ridge Rd. St. Paul VA 24233	COMPLETE THIS SECTION ON DELIVERY A. Signature <input checked="" type="checkbox"/> Agent <input type="checkbox"/> Addresssee B. Received by (Printed Name) Peggy Cornett C. Date of Delivery 1-29-15 D. Is delivery address different from item 1? <input type="checkbox"/> Yes If YES, enter delivery address below: <input type="checkbox"/> No 3. Service Type <input type="checkbox"/> Certified Mail® <input type="checkbox"/> Priority Mail Express™ <input type="checkbox"/> Registered <input type="checkbox"/> Return Receipt for Merchandise <input type="checkbox"/> Insured Mail <input type="checkbox"/> Collect on Delivery 4. Restricted Delivery? (Extra Fee) <input type="checkbox"/> Yes	SENDER: COMPLETE THIS SECTION ■ Complete items 1, 2, and 3. Also complete item 4 if Restricted Delivery is desired. ■ Print your name and address on the reverse so that we can return the card to you. ■ Attach this card to the back of the mailpiece, or on the front if space permits. 1. Article Addressed to: Kenneth Keele 33 Grist Mill Road Littleton MA 01460-1553	COMPLETE THIS SECTION ON DELIVERY A. Signature <input checked="" type="checkbox"/> Agent <input type="checkbox"/> Addresssee B. Received by (Printed Name) Kenneth Keele C. Date of Delivery 1-26-15 D. Is delivery address different from item 1? <input type="checkbox"/> Yes If YES, enter delivery address below: <input type="checkbox"/> No 3. Service Type <input type="checkbox"/> Certified Mail® <input type="checkbox"/> Priority Mail Express™ <input type="checkbox"/> Registered <input type="checkbox"/> Return Receipt for Merchandise <input type="checkbox"/> Insured Mail <input type="checkbox"/> Collect on Delivery 4. Restricted Delivery? (Extra Fee) <input type="checkbox"/> Yes
2. Article Number (Transfer from service label) 7014 2870 0001 5546 5874 W47FP PS Form 3811, July 2013 Domestic Return Receipt		2. Article Number (Transfer from service label) 7014 2870 0001 5546 4556 W47FP PS Form 3811, July 2013 Domestic Return Receipt	
SENDER: COMPLETE THIS SECTION ■ Complete items 1, 2, and 3. Also complete item 4 if Restricted Delivery is desired. ■ Print your name and address on the reverse so that we can return the card to you. ■ Attach this card to the back of the mailpiece, or on the front if space permits. 1. Article Addressed to: Ester Sue Neff 26389 Jeff Davis Hwy Ruther Glen VA 22546	COMPLETE THIS SECTION ON DELIVERY A. Signature <input checked="" type="checkbox"/> Agent <input type="checkbox"/> Addresssee B. Received by (Printed Name) Ester Sue Neff C. Date of Delivery 1-29-15 D. Is delivery address different from item 1? <input type="checkbox"/> Yes If YES, enter delivery address below: <input type="checkbox"/> No 3. Service Type <input type="checkbox"/> Certified Mail® <input type="checkbox"/> Priority Mail Express™ <input type="checkbox"/> Registered <input type="checkbox"/> Return Receipt for Merchandise <input type="checkbox"/> Insured Mail <input type="checkbox"/> Collect on Delivery 4. Restricted Delivery? (Extra Fee) <input type="checkbox"/> Yes	SENDER: COMPLETE THIS SECTION ■ Complete items 1, 2, and 3. Also complete item 4 if Restricted Delivery is desired. ■ Print your name and address on the reverse so that we can return the card to you. ■ Attach this card to the back of the mailpiece, or on the front if space permits. 1. Article Addressed to: Juline Taylor 31 Rosedale Heights Lane Rosedale VA 24280	COMPLETE THIS SECTION ON DELIVERY A. Signature <input checked="" type="checkbox"/> Agent <input type="checkbox"/> Addresssee B. Received by (Printed Name) Juline Taylor C. Date of Delivery 1-26-15 D. Is delivery address different from item 1? <input type="checkbox"/> Yes If YES, enter delivery address below: <input type="checkbox"/> No 3. Service Type <input type="checkbox"/> Certified Mail® <input type="checkbox"/> Priority Mail Express™ <input type="checkbox"/> Registered <input type="checkbox"/> Return Receipt for Merchandise <input type="checkbox"/> Insured Mail <input type="checkbox"/> Collect on Delivery 4. Restricted Delivery? (Extra Fee) <input type="checkbox"/> Yes
2. Article Number (Transfer from service label) 7014 2870 0001 5546 4785 W47FP PS Form 3811, July 2013 Domestic Return Receipt		2. Article Number (Transfer from service label) 7014 2870 0001 5546 5331 W47FP PS Form 3811, July 2013 Domestic Return Receipt	

Complete items 1, 2, and 3. Also complete item 4 if Restricted Delivery is desired. If Restricted Delivery is desired, print your name and address on the reverse so that we can return the card to you. Attach this card to the back of the mailpiece, or on the front if space permits.

1. Article Addressed to:
A. Signature Agent
B. Received by (Printed Name) Address
C. Date of Delivery 1-27-15
D. Is delivery address different from item 1? Yes
If YES, enter delivery address below: No

3. Service Type
 Registered MailSM Priority Mail ExpressSM
 Insured Mail Collect on Delivery
4. Restricted Delivery? (Extra Fee) Yes

7014 2870 0001 5546 5232
PS Form 3811, July 2013
Domestic Return Receipt

1. Article Addressed to:
1. Complete items 1, 2, and 3. Also complete item 4 if Restricted Delivery is desired. If Restricted Delivery is desired, print your name and address on the reverse so that we can return the card to you. Attach this card to the back of the mailpiece, or on the front if space permits.

1. Article Addressed to:
A. Signature Agent
B. Received by (Printed Name) Address
C. Date of Delivery 1-27-15
D. Is delivery address different from item 1? Yes
If YES, enter delivery address below: No

3. Service Type
 Registered MailSM Priority Mail ExpressSM
 Insured Mail Collect on Delivery
4. Restricted Delivery? (Extra Fee) Yes

7014 2870 0001 5546 4907
PS Form 3811, July 2013
Domestic Return Receipt

1. Article Addressed to:
1. Complete items 1, 2, and 3. Also complete item 4 if Restricted Delivery is desired. If Restricted Delivery is desired, print your name and address on the reverse so that we can return the card to you. Attach this card to the back of the mailpiece, or on the front if space permits.

1. Article Addressed to:
A. Signature Agent
B. Received by (Printed Name) Address
C. Date of Delivery 1-27-15
D. Is delivery address different from item 1? Yes
If YES, enter delivery address below: No

3. Service Type
 Registered MailSM Priority Mail ExpressSM
 Insured Mail Collect on Delivery
4. Restricted Delivery? (Extra Fee) Yes

7014 2870 0001 5546 5614
PS Form 3811, July 2013
Domestic Return Receipt

1. Article Addressed to:
1. Complete items 1, 2, and 3. Also complete item 4 if Restricted Delivery is desired. If Restricted Delivery is desired, print your name and address on the reverse so that we can return the card to you. Attach this card to the back of the mailpiece, or on the front if space permits.

1. Article Addressed to:
A. Signature Agent
B. Received by (Printed Name) Address
C. Date of Delivery 1-27-15
D. Is delivery address different from item 1? Yes
If YES, enter delivery address below: No

3. Service Type
 Registered MailSM Priority Mail ExpressSM
 Insured Mail Collect on Delivery
4. Restricted Delivery? (Extra Fee) Yes

7014 2870 0001 5546 6345
PS Form 3811, July 2013
Domestic Return Receipt

1. Article Addressed to:
1. Complete items 1, 2, and 3. Also complete item 4 if Restricted Delivery is desired. If Restricted Delivery is desired, print your name and address on the reverse so that we can return the card to you. Attach this card to the back of the mailpiece, or on the front if space permits.

1. Article Addressed to:
A. Signature Agent
B. Received by (Printed Name) Address
C. Date of Delivery 1-27-15
D. Is delivery address different from item 1? Yes
If YES, enter delivery address below: No

3. Service Type
 Registered MailSM Priority Mail ExpressSM
 Insured Mail Collect on Delivery
4. Restricted Delivery? (Extra Fee) Yes

Complete items 1, 2, and 3. Also complete item 4 if Restricted Delivery is desired. Print your name and address on the reverse so that we can return the card to you. Attach this card to the back of the mailpiece, or on the front if space permits. Article Addressed to:

Can Douglas Kinder
4128 SMITH RIDGE RD
JEWELL RIDGE VA 24622-4105

7024 2670 0001 5546 4648
Domestic Return Receipt

USPS Form 3811, July 2013

Herold Akers
174 Tanglewood Drive
Tazewell VA 24630

7024 2670 0001 5546 5577
Domestic Return Receipt

USPS Form 3811, July 2013

mes Alvin Smith
15 Whitten Mill RD
Ft Tazewell VA 24630

7024 2670 0001 5546 5119
Domestic Return Receipt

USPS Form 3811, July 2013

Thelma Kinder
4128 Smith Ridge Rd
Jewell Ridge VA 46422

7024 2670 0001 5546 4648
Domestic Return Receipt

USPS Form 3811, July 2013

A. Signature *Can Douglas Kinder* B. Received by (Printed Name) C. Date of Delivery *01/28/15*
D. Is delivery address different from item 1? No
E. If YES, enter delivery address below: No

3. Service Type
 Certified Mail
 Registered Mail
 Insured Mail
4. Restricted Delivery? (Extra Fee) No

COMPLETE THIS SECTION ON DELIVERY
A. Signature *Herold Akers* B. Received by (Printed Name) C. Date of Delivery *01/28/15*
D. Is delivery address different from item 1? No
E. If YES, enter delivery address below: No

3. Service Type
 Certified Mail
 Registered Mail
 Insured Mail
4. Restricted Delivery? (Extra Fee) No

COMPLETE THIS SECTION ON DELIVERY
A. Signature *mes Alvin Smith* B. Received by (Printed Name) C. Date of Delivery *1/28/15*
D. Is delivery address different from item 1? No
E. If YES, enter delivery address below: No

3. Service Type
 Certified Mail
 Registered Mail
 Insured Mail
4. Restricted Delivery? (Extra Fee) No

COMPLETE THIS SECTION ON DELIVERY
A. Signature *Thelma Kinder* B. Received by (Printed Name) C. Date of Delivery *1/28/15*
D. Is delivery address different from item 1? No
E. If YES, enter delivery address below: No

3. Service Type
 Certified Mail
 Registered Mail
 Insured Mail
4. Restricted Delivery? (Extra Fee) No

COMPLETE THIS SECTION ON DELIVERY
A. Signature *Can Douglas Kinder* B. Received by (Printed Name) C. Date of Delivery *01/28/15*
D. Is delivery address different from item 1? No
E. If YES, enter delivery address below: No

Complete items 1, 2, and 3. Also complete item 4 if Restricted Delivery is desired. Print your name and address on the reverse so that we can return the card to you. Attach this card to the back of the mailpiece, or on the front if space permits. Article Addressed to:

Joann Hobbs
PO Box 174 Powerline Road
Pounding Mill VA 24637

7024 2670 0001 5546 6376
Domestic Return Receipt

USPS Form 3811, July 2013

Joseph Rene Brown
7130 Crossinbers Trail
Roanoke VA 24019

7024 2670 0001 5546 5706
Domestic Return Receipt

USPS Form 3811, July 2013

Victoria L. Elkin
628 FLYNN LN
PETERSBURG VA 23005-9365

7024 2670 0001 5546 6260
Domestic Return Receipt

USPS Form 3811, July 2013

Shelby Harris
1181 Verner Road
Aylett VA 23009

7024 2670 0001 5546 6338
Domestic Return Receipt

USPS Form 3811, July 2013

A. Signature *Joann Hobbs* B. Received by (Printed Name) C. Date of Delivery *01/28/15*
D. Is delivery address different from item 1? No
E. If YES, enter delivery address below: No

3. Service Type
 Certified Mail
 Registered Mail
 Insured Mail
4. Restricted Delivery? (Extra Fee) No

COMPLETE THIS SECTION ON DELIVERY
A. Signature *Joseph Rene Brown* B. Received by (Printed Name) C. Date of Delivery *01/28/15*
D. Is delivery address different from item 1? No
E. If YES, enter delivery address below: No

3. Service Type
 Certified Mail
 Registered Mail
 Insured Mail
4. Restricted Delivery? (Extra Fee) No

COMPLETE THIS SECTION ON DELIVERY
A. Signature *Victoria L. Elkin* B. Received by (Printed Name) C. Date of Delivery *1/28/15*
D. Is delivery address different from item 1? No
E. If YES, enter delivery address below: No

3. Service Type
 Certified Mail
 Registered Mail
 Insured Mail
4. Restricted Delivery? (Extra Fee) No

COMPLETE THIS SECTION ON DELIVERY
A. Signature *Shelby Harris* B. Received by (Printed Name) C. Date of Delivery *01/28/15*
D. Is delivery address different from item 1? No
E. If YES, enter delivery address below: No

3. Service Type
 Certified Mail
 Registered Mail
 Insured Mail
4. Restricted Delivery? (Extra Fee) No

COMPLETE THIS SECTION ON DELIVERY
A. Signature *Joann Hobbs* B. Received by (Printed Name) C. Date of Delivery *01/28/15*
D. Is delivery address different from item 1? No
E. If YES, enter delivery address below: No

Complete items 1, 2, and 3. Also complete item 4 if Restricted Delivery is desired. Print your name and address on the reverse so that we can return the card to you. Attach this card to the back of the mailpiece, or on the front if space permits.

A. Signature *Michelle Weber* B. Agent *Michelle Weber*
 C. Date of Delivery *7/23/13*
 D. Is delivery address different from item 1? Yes
 If YES, enter delivery address below: *1223 Berryridge Ml. Rd. Christiansburg VA 24073*

Article Number *7014 2670 0001 5546 5445*
 Form 3811, July 2013 Domestic Return Receipt

1. Article Addressed to:
 Herbert H Taylor
 1200 Abella Road
 Richmond VA 23228

2. Article Addressed to:
 Anna Vercell
 5720 Powcan Road
 Burlington VA 23023

3. Service Type
 Certified Mail®
 Registered
 Insured Mail
 Collect on Delivery
 Yes
 No

4. Restricted Delivery? (Extra Fee) Yes No

PS Form 3811, July 2013 Domestic Return Receipt

1. Article Addressed to:
 Anna Vercell
 5720 Powcan Road
 Burlington VA 23023

2. Article Addressed to:
 Roger Dean Taylor
 94 Shannontown Road
 Berkeley WV 25801-9272

3. Service Type
 Certified Mail®
 Registered
 Insured Mail
 Collect on Delivery
 Yes
 No

4. Restricted Delivery? (Extra Fee) Yes No

PS Form 3811, July 2013 Domestic Return Receipt

1. Article Addressed to:
 Roger Dean Taylor
 94 Shannontown Road
 Berkeley WV 25801-9272

2. Article Addressed to:
 Anna Vercell
 5720 Powcan Road
 Burlington VA 23023

3. Service Type
 Certified Mail®
 Registered
 Insured Mail
 Collect on Delivery
 Yes
 No

4. Restricted Delivery? (Extra Fee) Yes No

PS Form 3811, July 2013 Domestic Return Receipt

1. Article Addressed to:
 Anna Vercell
 5720 Powcan Road
 Burlington VA 23023

2. Article Addressed to:
 Roger Dean Taylor
 94 Shannontown Road
 Berkeley WV 25801-9272

3. Service Type
 Certified Mail®
 Registered
 Insured Mail
 Collect on Delivery
 Yes
 No

4. Restricted Delivery? (Extra Fee) Yes No

PS Form 3811, July 2013 Domestic Return Receipt

1. Article Addressed to:
 Roger Dean Taylor
 94 Shannontown Road
 Berkeley WV 25801-9272

2. Article Addressed to:
 Anna Vercell
 5720 Powcan Road
 Burlington VA 23023

3. Service Type
 Certified Mail®
 Registered
 Insured Mail
 Collect on Delivery
 Yes
 No

4. Restricted Delivery? (Extra Fee) Yes No

PS Form 3811, July 2013 Domestic Return Receipt

1. Article Addressed to:
 Roger Dean Taylor
 94 Shannontown Road
 Berkeley WV 25801-9272

2. Article Addressed to:
 Anna Vercell
 5720 Powcan Road
 Burlington VA 23023

3. Service Type
 Certified Mail®
 Registered
 Insured Mail
 Collect on Delivery
 Yes
 No

4. Restricted Delivery? (Extra Fee) Yes No

PS Form 3811, July 2013 Domestic Return Receipt

1. Article Addressed to:
 Roger Dean Taylor
 94 Shannontown Road
 Berkeley WV 25801-9272

2. Article Addressed to:
 Anna Vercell
 5720 Powcan Road
 Burlington VA 23023

3. Service Type
 Certified Mail®
 Registered
 Insured Mail
 Collect on Delivery
 Yes
 No

4. Restricted Delivery? (Extra Fee) Yes No

PS Form 3811, July 2013 Domestic Return Receipt

1. Article Addressed to:
 Roger Dean Taylor
 94 Shannontown Road
 Berkeley WV 25801-9272

2. Article Addressed to:
 Anna Vercell
 5720 Powcan Road
 Burlington VA 23023

3. Service Type
 Certified Mail®
 Registered
 Insured Mail
 Collect on Delivery
 Yes
 No

4. Restricted Delivery? (Extra Fee) Yes No

PS Form 3811, July 2013 Domestic Return Receipt

1. Article Addressed to:
 Roger Dean Taylor
 94 Shannontown Road
 Berkeley WV 25801-9272

2. Article Addressed to:
 Anna Vercell
 5720 Powcan Road
 Burlington VA 23023

3. Service Type
 Certified Mail®
 Registered
 Insured Mail
 Collect on Delivery
 Yes
 No

4. Restricted Delivery? (Extra Fee) Yes No

PS Form 3811, July 2013 Domestic Return Receipt

1. Article Addressed to:
 Roger Dean Taylor
 94 Shannontown Road
 Berkeley WV 25801-9272

2. Article Addressed to:
 Anna Vercell
 5720 Powcan Road
 Burlington VA 23023

Complete items 1, 2, and 3. Also complete item 4 if Restricted Delivery is desired so that we can return the card to you. Attach this card to the back of the mailpiece, or on the front if space permits.

Article Addressed to:

Billy Sue Stanley
503 Henry Clay Road
Ashland VA 23005

1. Article # 7014 2870 0001 5546 5256
PS Form 3811, July 2013

2. Article # 7014 2870 0001 5546 5157
PS Form 3811, July 2013

3. Service Type
 Certified Mail®
 Registered Mail®
 Insured Mail®
 Return Receipt for Merchandise
 Collect on Delivery
 Yes
 No

4. Restricted Delivery? (Extra Fee) Yes
 No

5. Signature
 Agent
 Restricted Delivery
 Return Receipt for Merchandise
 Date of Delivery
 Attach this card to the back of the mailpiece, or on the front if space permits.

6. Delivery address different from item 1? Yes
 No

7. If YES, enter delivery address below:

Roy Lee Smith
777 Borage Ave
Princeton WV 24739

Complete items 1, 2, and 3. Also complete item 4 if Restricted Delivery is desired so that we can return the card to you. Attach this card to the back of the mailpiece, or on the front if space permits.

Article Addressed to:

Betty Sue Smith
9901 Heatherwood Lane, Apt A1
VA 24601

1. Article # 7014 2870 0001 5546 5256
PS Form 3811, July 2013

2. Article # 7014 2870 0001 5546 5154
PS Form 3811, July 2013

3. Service Type
 Certified Mail®
 Registered Mail®
 Insured Mail®
 Return Receipt for Merchandise
 Collect on Delivery
 Yes
 No

4. Restricted Delivery? (Extra Fee) Yes
 No

5. Signature
 Agent
 Restricted Delivery
 Return Receipt for Merchandise
 Date of Delivery
 Attach this card to the back of the mailpiece, or on the front if space permits.

6. Delivery address different from item 1? Yes
 No

7. If YES, enter delivery address below:

Harold K. Ward
PO Box 98
Jewell Ridge VA 24622

Complete items 1, 2, and 3. Also complete item 4 if Restricted Delivery is desired so that we can return the card to you. Attach this card to the back of the mailpiece, or on the front if space permits.

Article Addressed to:

Anger K. Bush
70 Stillwater Rd
Findsor SC 29856-2400

1. Article # 7014 2870 0001 5546 5737
PS Form 3811, July 2013

2. Article # 7014 2870 0001 5546 4808
PS Form 3811, July 2013

3. Service Type
 Certified Mail®
 Registered Mail®
 Insured Mail®
 Return Receipt for Merchandise
 Collect on Delivery
 Yes
 No

4. Restricted Delivery? (Extra Fee) Yes
 No

5. Signature
 Agent
 Restricted Delivery
 Return Receipt for Merchandise
 Date of Delivery
 Attach this card to the back of the mailpiece, or on the front if space permits.

6. Delivery address different from item 1? Yes
 No

7. If YES, enter delivery address below:

Lavina Roberts Fry
110 THRUSH ST
DANVILLE VA 24540-4980

Complete items 1, 2, and 3. Also complete item 4 if Restricted Delivery is desired so that we can return the card to you. Attach this card to the back of the mailpiece, or on the front if space permits.

Article Addressed to:

Ardele Royalty LLC &
Ardele Minerals LLC
PO Box 102904
Atlanta GA 30308-2804

1. Article # 7014 2870 0001 5546 4808
PS Form 3811, July 2013

2. Article # 7014 2870 0001 5546 4862
PS Form 3811, July 2013

3. Service Type
 Certified Mail®
 Registered Mail®
 Insured Mail®
 Return Receipt for Merchandise
 Collect on Delivery
 Yes
 No

4. Restricted Delivery? (Extra Fee) Yes
 No

5. Signature
 Agent
 Restricted Delivery
 Return Receipt for Merchandise
 Date of Delivery
 Attach this card to the back of the mailpiece, or on the front if space permits.

6. Delivery address different from item 1? Yes
 No

7. If YES, enter delivery address below:

Michael Willard Kinder
401 Schoolhouse RD
Yurt Pleasant SC 29464

Complete items 1, 2, and 3. Also complete item 4 if Restricted Delivery is desired so that we can return the card to you. Attach this card to the back of the mailpiece, or on the front if space permits.

Article Addressed to:

Ardele Royalty LLC &
Ardele Minerals LLC
PO Box 102904
Atlanta GA 30308-2804

1. Article # 7014 2870 0001 5546 4808
PS Form 3811, July 2013

2. Article # 7014 2870 0001 5546 4862
PS Form 3811, July 2013

3. Service Type
 Certified Mail®
 Registered Mail®
 Insured Mail®
 Return Receipt for Merchandise
 Collect on Delivery
 Yes
 No

4. Restricted Delivery? (Extra Fee) Yes
 No

5. Signature
 Agent
 Restricted Delivery
 Return Receipt for Merchandise
 Date of Delivery
 Attach this card to the back of the mailpiece, or on the front if space permits.

6. Delivery address different from item 1? Yes
 No

7. If YES, enter delivery address below:

Michael Willard Kinder
401 Schoolhouse RD
Yurt Pleasant SC 29464

Complete items 1, 2, and 3. Also complete item 4 if Restricted Delivery is desired so that we can return the card to you. Attach this card to the back of the mailpiece, or on the front if space permits.

Article Addressed to:

Ardele Royalty LLC &
Ardele Minerals LLC
PO Box 102904
Atlanta GA 30308-2804

1. Article # 7014 2870 0001 5546 4808
PS Form 3811, July 2013

2. Article # 7014 2870 0001 5546 4862
PS Form 3811, July 2013

3. Service Type
 Certified Mail®
 Registered Mail®
 Insured Mail®
 Return Receipt for Merchandise
 Collect on Delivery
 Yes
 No

4. Restricted Delivery? (Extra Fee) Yes
 No

5. Signature
 Agent
 Restricted Delivery
 Return Receipt for Merchandise
 Date of Delivery
 Attach this card to the back of the mailpiece, or on the front if space permits.

6. Delivery address different from item 1? Yes
 No

7. If YES, enter delivery address below:

Michael Willard Kinder
401 Schoolhouse RD
Yurt Pleasant SC 29464

Complete items 1, 2, and 3. Also complete item 4 if Restricted Delivery is desired so that we can return the card to the reverse. Attach this card to the back of the multipiece, or on the front if space permits.

Article Addressed to:
Marie Dye
280 Berry Hill Dr.
Arlbourne FL 23934

Article Number
7014 2870 0001 5546 5973
PS Form 3811, July 2013
Domestic Return Receipt

1. Article Addressed to:
Signature: *Marie Dye*
A. Signature Agent
B. Received by (Printed Name) *Marie Dye* C. Date of Delivery *1/27/15*
D. Is delivery address different from item 1? Yes No
If YES, enter delivery address below:

2. Article Number
7014 2870 0001 5546 5973
PS Form 3811, July 2013
Domestic Return Receipt

3. Service Type
 Registered Mail Priority Mail Express™
 Insured Mail Collect on Delivery
 Restricted Delivery (Extra Fee) Yes No

4. Restricted Delivery (Extra Fee)
 Yes No

5. Article Number
7014 2870 0001 5546 5973
PS Form 3811, July 2013
Domestic Return Receipt

1. Article Addressed to:
Signature: *Marie Dye*
A. Signature Agent
B. Received by (Printed Name) *Marie Dye* C. Date of Delivery *1/27/15*
D. Is delivery address different from item 1? Yes No
If YES, enter delivery address below:

2. Article Number
7014 2870 0001 5546 5973
PS Form 3811, July 2013
Domestic Return Receipt

3. Service Type
 Registered Mail Priority Mail Express™
 Insured Mail Collect on Delivery
 Restricted Delivery (Extra Fee) Yes No

4. Restricted Delivery (Extra Fee)
 Yes No

3. Signature
A. Signature Agent
B. Received by (Printed Name) *Marie Dye* C. Date of Delivery *1/27/15*
D. Is delivery address different from item 1? Yes No
If YES, enter delivery address below:

4. Restricted Delivery (Extra Fee)
 Yes No

5. Article Number
7014 2870 0001 5546 5713
PS Form 3811, July 2013
Domestic Return Receipt

1. Article Addressed to:
Signature: *Marie Dye*
A. Signature Agent
B. Received by (Printed Name) *Marie Dye* C. Date of Delivery *1/27/15*
D. Is delivery address different from item 1? Yes No
If YES, enter delivery address below:

2. Article Number
7014 2870 0001 5546 5277
PS Form 3811, July 2013
Domestic Return Receipt

3. Service Type
 Registered Mail Priority Mail Express™
 Insured Mail Collect on Delivery
 Restricted Delivery (Extra Fee) Yes No

4. Restricted Delivery (Extra Fee)
 Yes No

5. Article Number
7014 2870 0001 5546 5720
PS Form 3811, July 2013
Domestic Return Receipt

1. Article Addressed to:
Signature: *Marie Dye*
A. Signature Agent
B. Received by (Printed Name) *Marie Dye* C. Date of Delivery *1/27/15*
D. Is delivery address different from item 1? Yes No
If YES, enter delivery address below:

2. Article Number
7014 2870 0001 5546 5386
PS Form 3811, July 2013
Domestic Return Receipt

3. Service Type
 Registered Mail Priority Mail Express™
 Insured Mail Collect on Delivery
 Restricted Delivery (Extra Fee) Yes No

4. Restricted Delivery (Extra Fee)
 Yes No

3. Signature
A. Signature Agent
B. Received by (Printed Name) *Marie Dye* C. Date of Delivery *1/27/15*
D. Is delivery address different from item 1? Yes No
If YES, enter delivery address below:

4. Restricted Delivery (Extra Fee)
 Yes No

5. Article Number
7014 2870 0001 5546 5713
PS Form 3811, July 2013
Domestic Return Receipt

1. Article Addressed to:
Signature: *Marie Dye*
A. Signature Agent
B. Received by (Printed Name) *Marie Dye* C. Date of Delivery *1/27/15*
D. Is delivery address different from item 1? Yes No
If YES, enter delivery address below:

2. Article Number
7014 2870 0001 5546 5277
PS Form 3811, July 2013
Domestic Return Receipt

3. Service Type
 Registered Mail Priority Mail Express™
 Insured Mail Collect on Delivery
 Restricted Delivery (Extra Fee) Yes No

4. Restricted Delivery (Extra Fee)
 Yes No

5. Article Number
7014 2870 0001 5546 5720
PS Form 3811, July 2013
Domestic Return Receipt

1. Article Addressed to:
Signature: *Marie Dye*
A. Signature Agent
B. Received by (Printed Name) *Marie Dye* C. Date of Delivery *1/27/15*
D. Is delivery address different from item 1? Yes No
If YES, enter delivery address below:

2. Article Number
7014 2870 0001 5546 5386
PS Form 3811, July 2013
Domestic Return Receipt

3. Service Type
 Registered Mail Priority Mail Express™
 Insured Mail Collect on Delivery
 Restricted Delivery (Extra Fee) Yes No

4. Restricted Delivery (Extra Fee)
 Yes No

3. Signature
A. Signature Agent
B. Received by (Printed Name) *Marie Dye* C. Date of Delivery *1/27/15*
D. Is delivery address different from item 1? Yes No
If YES, enter delivery address below:

4. Restricted Delivery (Extra Fee)
 Yes No

5. Article Number
7014 2870 0001 5546 5713
PS Form 3811, July 2013
Domestic Return Receipt

1. Article Addressed to:
Signature: *Marie Dye*
A. Signature Agent
B. Received by (Printed Name) *Marie Dye* C. Date of Delivery *1/27/15*
D. Is delivery address different from item 1? Yes No
If YES, enter delivery address below:

2. Article Number
7014 2870 0001 5546 5277
PS Form 3811, July 2013
Domestic Return Receipt

3. Service Type
 Registered Mail Priority Mail Express™
 Insured Mail Collect on Delivery
 Restricted Delivery (Extra Fee) Yes No

4. Restricted Delivery (Extra Fee)
 Yes No

5. Article Number
7014 2870 0001 5546 5720
PS Form 3811, July 2013
Domestic Return Receipt

1. Article Addressed to:
Signature: *Marie Dye*
A. Signature Agent
B. Received by (Printed Name) *Marie Dye* C. Date of Delivery *1/27/15*
D. Is delivery address different from item 1? Yes No
If YES, enter delivery address below:

2. Article Number
7014 2870 0001 5546 5386
PS Form 3811, July 2013
Domestic Return Receipt

3. Service Type
 Registered Mail Priority Mail Express™
 Insured Mail Collect on Delivery
 Restricted Delivery (Extra Fee) Yes No

4. Restricted Delivery (Extra Fee)
 Yes No

multiple items 1, 2, and 3. Also complete item 4 if Restricted Delivery is desired. Print your name and address on the reverse so that we can return the card to you. Attach this card to the back of the mailpiece, or on the front if space permits. Article addressed to:

1/Keen
Smith Ridge Road
1 Ridge VA 24622

7014 2870 0001 5546 4574
Domestic Return Receipt
PS Form 3811, July 2013

SENDER: COMPLETE THIS SECTION
Complete items 1, 2, and 3. Also complete item 4 if Restricted Delivery is desired. Print your name and address on the reverse so that we can return the card to you. Attach this card to the back of the mailpiece, or on the front if space permits. Article addressed to:

Alay DeKors Vencil
89 Rec Park Rd
1 VA 24641

7014 2870 0001 5546 5413
Domestic Return Receipt
PS Form 3811, July 2013

SENDER: COMPLETE THIS SECTION
Complete items 1, 2, and 3. Also complete item 4 if Restricted Delivery is desired. Print your name and address on the reverse so that we can return the card to you. Attach this card to the back of the mailpiece, or on the front if space permits. Article addressed to:

Shona Lea Hudson
335 RED FERN LN
NORTH FAZENELL VA 24630-3394

7014 2870 0001 5546 6383
Domestic Return Receipt
PS Form 3811, July 2013

SENDER: COMPLETE THIS SECTION
Complete items 1, 2, and 3. Also complete item 4 if Restricted Delivery is desired. Print your name and address on the reverse so that we can return the card to you. Attach this card to the back of the mailpiece, or on the front if space permits. Article addressed to:

M. Vencil Melton
170 Rec Park Rd
Richlands VA 24641

7014 2870 0001 5546 4761
Domestic Return Receipt
PS Form 3811, July 2013

1. Article addressed to:
A. Signature Agent
B. Received by (Printed Name) Address
C. Date of Delivery
D. Is delivery address different from item 1? Yes
If YES, enter delivery address below: No

Alford Roberts
PO BOX 447
SAVEN VA 24639-0447

7014 2870 0001 5546 4914
Domestic Return Receipt
PS Form 3811, July 2013

SENDER: COMPLETE THIS SECTION
Complete items 1, 2, and 3. Also complete item 4 if Restricted Delivery is desired. Print your name and address on the reverse so that we can return the card to you. Attach this card to the back of the mailpiece, or on the front if space permits. Article addressed to:

Toy Dale Smith
PO BOX 173
POCAHONNAS VA 24655-0173

7014 2870 0001 5546 5171
Domestic Return Receipt
PS Form 3811, July 2013

SENDER: COMPLETE THIS SECTION
Complete items 1, 2, and 3. Also complete item 4 if Restricted Delivery is desired. Print your name and address on the reverse so that we can return the card to you. Attach this card to the back of the mailpiece, or on the front if space permits. Article addressed to:

Helen Cochran
2014 Lee Ave.
Bluefield VA 24605

7014 2870 0001 5546 5829
Domestic Return Receipt
PS Form 3811, July 2013

SENDER: COMPLETE THIS SECTION
Complete items 1, 2, and 3. Also complete item 4 if Restricted Delivery is desired. Print your name and address on the reverse so that we can return the card to you. Attach this card to the back of the mailpiece, or on the front if space permits. Article addressed to:

Guy Thomas Vencil
170 Rec Park Road
Richlands VA 24641

7014 2870 0001 5546 5409
Domestic Return Receipt
PS Form 3811, July 2013

Complete items 1, 2, and 3. Also complete item 4 if Restricted Delivery is desired. Print your name and address on the reverse of this card to be returned to you. Attach this card to the back of the mailpiece, or on the front if space permits.

Sender
Box 1911
Bluff VA 24609

7014 2670 0001 5546 4976
Domestic Return Receipt
From 3811, July 2013

1. Article Addressed to:
Geneva Melvin
23282 Town Creek Drive
Lexington MD 20853

2. Article Number
7014 2670 0001 5546 4778
PS Form 3811, July 2013

3. Service Type
 Certified Mail
 Registered
 Insured Mail
 Return Receipt for Merchandise
 Collect on Delivery

4. Restricted Delivery? (Extra Fee)
 Yes
 No

5. Signature
A. Signature
B. Received by (Printed Name)
C. Date of Delivery
D. Is delivery address different from item 1? Yes
If YES, enter delivery address below: No

6. Sender's Name and Address
Geneva Melvin
23282 Town Creek Drive
Lexington MD 20853

7. Sender's Name and Address
William Perkins
157 Smith Ridge Rd
Well Ridge VA 24622

8. Sender's Name and Address
7014 2670 0001 5546 4839
PS Form 3811, July 2013

1. Article Addressed to:
Geneva Melvin
23282 Town Creek Drive
Lexington MD 20853

2. Article Number
7014 2670 0001 5546 5930
Domestic Return Receipt
From 3811, July 2013

3. Service Type
 Certified Mail
 Registered
 Insured Mail
 Return Receipt for Merchandise
 Collect on Delivery

4. Restricted Delivery? (Extra Fee)
 Yes
 No

5. Signature
A. Signature
B. Received by (Printed Name)
C. Date of Delivery
D. Is delivery address different from item 1? Yes
If YES, enter delivery address below: No

6. Sender's Name and Address
Geneva Melvin
23282 Town Creek Drive
Lexington MD 20853

7. Sender's Name and Address
William Perkins
157 Smith Ridge Rd
Well Ridge VA 24622

8. Sender's Name and Address
7014 2670 0001 5546 5938
Domestic Return Receipt
From 3811, July 2013

1. Article Addressed to:
Geneva Melvin
23282 Town Creek Drive
Lexington MD 20853

2. Article Number
7014 2670 0001 5546 5782
Domestic Return Receipt
From 3811, July 2013

3. Service Type
 Certified Mail
 Registered
 Insured Mail
 Return Receipt for Merchandise
 Collect on Delivery

4. Restricted Delivery? (Extra Fee)
 Yes
 No

5. Signature
A. Signature
B. Received by (Printed Name)
C. Date of Delivery
D. Is delivery address different from item 1? Yes
If YES, enter delivery address below: No

6. Sender's Name and Address
Geneva Melvin
23282 Town Creek Drive
Lexington MD 20853

7. Sender's Name and Address
William Perkins
157 Smith Ridge Rd
Well Ridge VA 24622

8. Sender's Name and Address
7014 2670 0001 5546 5938
Domestic Return Receipt
From 3811, July 2013

1. Article Addressed to:
Geneva Melvin
23282 Town Creek Drive
Lexington MD 20853

2. Article Number
7014 2670 0001 5546 5938
Domestic Return Receipt
From 3811, July 2013

3. Service Type
 Certified Mail
 Registered
 Insured Mail
 Return Receipt for Merchandise
 Collect on Delivery

4. Restricted Delivery? (Extra Fee)
 Yes
 No

5. Signature
A. Signature
B. Received by (Printed Name)
C. Date of Delivery
D. Is delivery address different from item 1? Yes
If YES, enter delivery address below: No

6. Sender's Name and Address
Geneva Melvin
23282 Town Creek Drive
Lexington MD 20853

7. Sender's Name and Address
William Perkins
157 Smith Ridge Rd
Well Ridge VA 24622

8. Sender's Name and Address
7014 2670 0001 5546 5938
Domestic Return Receipt
From 3811, July 2013

1. Article Addressed to:
Geneva Melvin
23282 Town Creek Drive
Lexington MD 20853

2. Article Number
7014 2670 0001 5546 5938
Domestic Return Receipt
From 3811, July 2013

3. Service Type
 Certified Mail
 Registered
 Insured Mail
 Return Receipt for Merchandise
 Collect on Delivery

4. Restricted Delivery? (Extra Fee)
 Yes
 No

5. Signature
A. Signature
B. Received by (Printed Name)
C. Date of Delivery
D. Is delivery address different from item 1? Yes
If YES, enter delivery address below: No

6. Sender's Name and Address
Geneva Melvin
23282 Town Creek Drive
Lexington MD 20853

7. Sender's Name and Address
William Perkins
157 Smith Ridge Rd
Well Ridge VA 24622

8. Sender's Name and Address
7014 2670 0001 5546 5938
Domestic Return Receipt
From 3811, July 2013

1. Article Addressed to:
Geneva Melvin
23282 Town Creek Drive
Lexington MD 20853

2. Article Number
7014 2670 0001 5546 5938
Domestic Return Receipt
From 3811, July 2013

3. Service Type
 Certified Mail
 Registered
 Insured Mail
 Return Receipt for Merchandise
 Collect on Delivery

4. Restricted Delivery? (Extra Fee)
 Yes
 No

5. Signature
A. Signature
B. Received by (Printed Name)
C. Date of Delivery
D. Is delivery address different from item 1? Yes
If YES, enter delivery address below: No

6. Sender's Name and Address
Geneva Melvin
23282 Town Creek Drive
Lexington MD 20853

7. Sender's Name and Address
William Perkins
157 Smith Ridge Rd
Well Ridge VA 24622

8. Sender's Name and Address
7014 2670 0001 5546 5938
Domestic Return Receipt
From 3811, July 2013

1. Article Addressed to:
Geneva Melvin
23282 Town Creek Drive
Lexington MD 20853

2. Article Number
7014 2670 0001 5546 5938
Domestic Return Receipt
From 3811, July 2013

3. Service Type
 Certified Mail
 Registered
 Insured Mail
 Return Receipt for Merchandise
 Collect on Delivery

4. Restricted Delivery? (Extra Fee)
 Yes
 No

5. Signature
A. Signature
B. Received by (Printed Name)
C. Date of Delivery
D. Is delivery address different from item 1? Yes
If YES, enter delivery address below: No

6. Sender's Name and Address
Geneva Melvin
23282 Town Creek Drive
Lexington MD 20853

7. Sender's Name and Address
William Perkins
157 Smith Ridge Rd
Well Ridge VA 24622

8. Sender's Name and Address
7014 2670 0001 5546 5938
Domestic Return Receipt
From 3811, July 2013

1. Article Addressed to:
Geneva Melvin
23282 Town Creek Drive
Lexington MD 20853

2. Article Number
7014 2670 0001 5546 5938
Domestic Return Receipt
From 3811, July 2013

3. Service Type
 Certified Mail
 Registered
 Insured Mail
 Return Receipt for Merchandise
 Collect on Delivery

4. Restricted Delivery? (Extra Fee)
 Yes
 No

5. Signature
A. Signature
B. Received by (Printed Name)
C. Date of Delivery
D. Is delivery address different from item 1? Yes
If YES, enter delivery address below: No

6. Sender's Name and Address
Geneva Melvin
23282 Town Creek Drive
Lexington MD 20853

7. Sender's Name and Address
William Perkins
157 Smith Ridge Rd
Well Ridge VA 24622

8. Sender's Name and Address
7014 2670 0001 5546 5938
Domestic Return Receipt
From 3811, July 2013

Complete items 1, 2, and 3. Also complete item 4 if Restricted Delivery is desired. Print your name and address on the reverse. Attach this card to the back of the multipiece, or on the front if space permits.

Addressed to:
 Armond L. Smith, Jr.
 30 Charlie Smith, POA
 113 Tazewell Ave
 Tazewell, VA 24651

Article:
 7014 2670 0001 5546 5201
 From 3811, July 2013

RECEIVER - COMPLETE THIS SECTION
 Complete items 1, 2, and 3. Also complete item 4 if Restricted Delivery is desired. Print your name and address on the reverse. Attach this card to the back of the multipiece, or on the front if space permits.

Signature: *Armond L. Smith, Jr.*
 Received by (Printed Name):
 Date of Delivery: 7-2-13
 Is delivery address different from item 1? No Yes
 If YES, enter delivery address below:

3. Service Type:
 Certified Mail
 Registered Mail
 Insured Mail
 Return Receipt for Merchandise
 Collect on Delivery
 Restricted Delivery? (Extra Fee) Yes No

1. Article Addressed to:
 Frances Kinder
 131 Lucky Lane
 Tazewell, VA 24651

2. Article Number:
 7014 2670 0001 5546 4655
 From 3811, July 2013

RECEIVER - COMPLETE THIS SECTION
 Complete items 1, 2, and 3. Also complete item 4 if Restricted Delivery is desired. Print your name and address on the reverse. Attach this card to the back of the multipiece, or on the front if space permits.

Signature: *Frances Kinder*
 Received by (Printed Name):
 Date of Delivery: 7-2-13
 Is delivery address different from item 1? No Yes
 If YES, enter delivery address below:

3. Service Type:
 Certified Mail
 Registered Mail
 Insured Mail
 Return Receipt for Merchandise
 Collect on Delivery
 Restricted Delivery? (Extra Fee) Yes No

1. Article Addressed to:
 Denise Benick
 696 Threase Terrace
 Das Palms IL 60016-114

2. Article Number:
 7014 2670 0001 5546 5624
 From 3811, July 2013

RECEIVER - COMPLETE THIS SECTION
 Complete items 1, 2, and 3. Also complete item 4 if Restricted Delivery is desired. Print your name and address on the reverse. Attach this card to the back of the multipiece, or on the front if space permits.

Signature: *Denise Benick*
 Received by (Printed Name):
 Date of Delivery: 7-2-13
 Is delivery address different from item 1? No Yes
 If YES, enter delivery address below:

3. Service Type:
 Certified Mail
 Registered Mail
 Insured Mail
 Return Receipt for Merchandise
 Collect on Delivery
 Restricted Delivery? (Extra Fee) Yes No

1. Article Addressed to:
 Theodore L. Smith
 1708 Timmons Ave.
 smouth OH 45862

2. Article Number:
 7014 2670 0001 5546 5225
 From 3811, July 2013

RECEIVER - COMPLETE THIS SECTION
 Complete items 1, 2, and 3. Also complete item 4 if Restricted Delivery is desired. Print your name and address on the reverse. Attach this card to the back of the multipiece, or on the front if space permits.

Signature: *Theodore L. Smith*
 Received by (Printed Name):
 Date of Delivery: 7-2-13
 Is delivery address different from item 1? No Yes
 If YES, enter delivery address below:

3. Service Type:
 Certified Mail
 Registered Mail
 Insured Mail
 Return Receipt for Merchandise
 Collect on Delivery
 Restricted Delivery? (Extra Fee) Yes No



CERTIFIED MAIL®



7014 2870 0001 5546 4525

CNX Gas Company LLC
Attn: Pooling
2481 John Nash Blvd
Bluefield, WV 24701

RECEIVED
JAN 15 2015
MAIL ROOM

Handwritten signature: John Nash

RETURN RECEIPT
REQUESTED
RETURN AFTER 10 DAYS

600463011-1N
RETURN TO SENDER
UNABLE TO FORWARD
RETURN TO SENDER
01/28/15
LAN

SENDER: COMPLETE THIS SECTION

- Complete items 1, 2, and 3. Also complete item 4 if Restricted Delivery is desired.
- Print your name and address on the reverse so that we can return the card to you.
- Attach this card to the back of the mailpiece, or on the front if space permits.

1. Article Addressed to:

Virginia Juanita Jones
25310 W WAYSIDE PL
LAKE VILLA IL 60046-9123

2. Article (Trace) 7014 2870 0001 5546 4525

COMPLETE THIS SECTION ON DELIVERY

B. Received by (Printed Name) _____ C. Date of Delivery _____
Signature _____ Agent
 Addressee

D. Is delivery address different from item 1? Yes
If YES, enter delivery address below: No

3. Service Type
 Certified Mail® Priority Mail Express™
 Registered Return Receipt for Merchandise
 Insured Mail Collect on Delivery

4. Restricted Delivery? (Extra Fee) Yes

CERTIFIED MAIL®



7014 2870 0001 5546 4600

NX Gas Company LLC
Attn: Pooling
481 John Nash Blvd
Ineufield, WV 24701



UNITED STATES POSTAGE
FIRST CLASS PERMIT NO. 1000
\$ 008.030
0003178423 JAN 20 2015
PAID FROM ZIP CODE 24701


Amos Dwayne Keene
1636 Honaker Branch RD
Raven VA 24639

NIXTE 246393083-IN 01/29/15

RETURN TO SENDER
NO SUCH NUMBER
UNABLE TO FORWARD
RETURN TO SENDER

RETURN RECEIPT
REQUESTED
10 DAYS

SENDER: COMPLETE THIS SECTION	COMPLETE THIS SECTION ON DELIVERY
<ul style="list-style-type: none"> Complete Items 1, 2, and 3. Also complete item 4 if Restricted Delivery is desired. Print your name and address on the reverse so that we can return the card to you. Attach this card to the back of the mailpiece, or on the front if space permits. 	<p>A. Signature <input checked="" type="checkbox"/> Agent <input checked="" type="checkbox"/> Addressee</p> <p>B. Received by (Printed Name) C. Date of Delivery</p> <p>D. Is delivery address different from item 1? <input type="checkbox"/> Yes If YES, enter delivery address below: <input type="checkbox"/> No</p>
<p>1. Article Addressed to:</p> <p>Amos Dwayne Keene 1636 Honaker Branch RD Raven VA 24639</p>	<p>3. Service Type</p> <p><input checked="" type="checkbox"/> Certified Mail® <input type="checkbox"/> Priority Mail Express™ <input type="checkbox"/> Registered <input checked="" type="checkbox"/> Return Receipt for Merchandise <input type="checkbox"/> Insured Mail <input type="checkbox"/> Collect on Delivery</p> <p>4. Restricted Delivery? (Extra Fee) <input type="checkbox"/> Yes</p>
<p>2. Article # 7014 2870 0001 5546 4600</p>	<p>1147FP</p>



7014 2870 0001 5546 4723



SA
WV

NIXIE 246053080-1N 01/27/15

RETURN TO SENDER
NO MAIL RECEIPTABLE
UNABLE TO FORWARD
RETURN TO SENDER



RETURN RECEIPT
REQUESTED
RETURN AFTER 10 DAYS

CNX Gas Company LLC
Attn: Pooling
2481 John Nash Blvd
Bluefield, WV 24701

SENDER: COMPLETE THIS SECTION

- Complete items 1, 2, and 3. Also complete item 4 if Restricted Delivery is desired.
- Print your name and address on the reverse so that we can return the card to you.
- Attach this card to the back of the mailpiece, or on the front if space permits.

1. Article Addressed to:

Ricky D. McFarland
108 Warden St.
Bluefield VA 24605

2. Article Number

7014 2870 0001 5546 4723

COMPLETE THIS SECTION ON DELIVERY

A. Signature Agent
 X Addressee

B. Received by (Printed Name) C. Date of Delivery

D. Is delivery address different from item 1? Yes
If YES, enter delivery address below: No

3. Service Type
 Certified Mail® Priority Mail Express™
 Registered Return Receipt for Merchandise
 Insured Mail Collect on Delivery

4. Restricted Delivery? (Extra Fee) Yes

WYRP

CERTIFIED MAIL



7014 2870 0001 5546 5607



Gas Company LLC
: Pooling
: 1 John Nash Blvd
sfield, WV 24701



RETURN RECEIPT
REQUESTED
RETURN AFTER 10 DAYS

SENDER: COMPLETE THIS SECTION

- Complete items 1, 2, and 3. Also complete item 4 if Restricted Delivery is desired.
- Print your name and address on the reverse so that we can return the card to you.
- Attach this card to the back of the mailpiece, or on the front if space permits.

1. Bethel Arnold
646 WAKEFIELD DR
POUNDING MILL VA 24637-3944

COMPLETE THIS SECTION ON DELIVERY

A. Signature Agent Addressee

B. Received by (Printed Name) C. Date of Delivery

D. Is delivery address different from item 1? Yes No
If YES, enter delivery address below:

3. Service Type
 Certified Mail® Priority Mail Express™
 Registered Return Receipt for Merchandise
 Insured Mail Collect on Delivery

4. Restricted Delivery? (Extra Fee) Yes

2. AI 7014 2870 0001 5546 5607 W47FP

CERTIFIED MAIL



7014 2870 0001 5546 5911

CNX Gas Company LLC
Attn: Pooling
2481 John Nash Blvd
Bluefield, WV 24701



SCANNED

WTR

1/22

None

INSUFFICIENT ADDRESS
ATTEMPTED DELIVERY
BUT SUCH NUMBER / STREET
IS UNDELIVERABLE AS ADDRESSED
UNABLE TO FORWARD
OTHER
RTS
RETURN TO SENDER

JAN 22
Kam
Int Notice
2nd Notice
KIND
FEE 01

RETURN RECEIPT
REQUESTED
PER 10 DAYS

SENDER: COMPLETE THIS SECTION

- Complete items 1, 2, and 3. Also complete item 4 if Restricted Delivery is desired.
- Print your name and address on the reverse so that we can return the card to you.
- Attach this card to the back of the mailpiece, or on the front if space permits.

1. Article Addressed to:
Larry Davidson
119 Cutlass St.
Richlands VA 24641

2. Article Number
(fza) 7014 2870 0001 5546 5911

COMPLETE THIS SECTION ON DELIVERY

- A. Signature
 Agent
 Addressee
- B. Received by (Printed Name) C. Date of Delivery
- D. Is delivery address different from item 1? Yes
 If YES, enter delivery address below: No

3. Service Type
 Certified Mail® Priority Mail Express™
 Registered Return Receipt for Merchandise
 Insured Mail Collect on Delivery
4. Restricted Delivery? (Extra Fee) Yes

W47FP



USPS Tracking™



[Customer Service >](#)

Have questions? We're here to help.

Tracking Number: 70142870000155465652

Karen Bowman

Updated Delivery Day: Thursday, January 22, 2015

Product & Tracking Information

Postal Product:

Features:
Certified Mail™

Available Actions

[Text Updates](#)

[Email Updates](#)

[Return Receipt After Mailing](#)

DATE & TIME

STATUS OF ITEM

LOCATION

January 29, 2015 , 12:51 pm

Delivered

CONNEAUT, OH 44030

Your item was delivered at 12:51 pm on January 29, 2015 in CONNEAUT, OH 44030.

Reminder to Schedule Redelivery of your item

January 22, 2015 , 12:46 pm

Notice Left (No Authorized Recipient Available)

CONNEAUT, OH 44030

January 22, 2015 , 7:41 am

Arrived at Unit

CONNEAUT, OH 44030

January 22, 2015 , 1:51 am

Departed USPS Facility

CLEVELAND, OH 44101

January 21, 2015 , 4:02 pm

Arrived at USPS Facility

CLEVELAND, OH 44101

January 21, 2015 , 2:58 am

Departed USPS Facility

CHARLESTON, WV 25350

January 21, 2015 , 12:48 am

Arrived at USPS Facility

CHARLESTON, WV 25350

Track Another Package

Tracking (or receipt) number

[Track It](#)



USPS Tracking™



[Customer Service >](#)

Have questions? We're here to help.

Tracking Number: 70142870000155465843

Teresa L Coleman

Your item was returned to the sender on February 2, 2015 at 12:50 pm in JETERSVILLE, VA 23083 because the addressee moved and left no forwarding address.

Product & Tracking Information

Postal Product:

Features:

Certified Mail™

Available Actions

[Text Updates](#)

[Email Updates](#)

DATE & TIME	STATUS OF ITEM	LOCATION
February 2, 2015 , 12:50 pm	Moved, Left no Address	JETERSVILLE, VA 23083

Your item was returned to the sender on February 2, 2015 at 12:50 pm in JETERSVILLE, VA 23083 because the addressee moved and left no forwarding address.

January 31, 2015 , 4:03 pm	Departed USPS Facility	SANDSTON, VA 23150
January 31, 2015 , 8:36 am	Arrived at USPS Facility	SANDSTON, VA 23150
January 30, 2015 , 3:43 am	Departed USPS Facility	MERRIFIELD, VA 22081
January 29, 2015 , 6:38 pm	Arrived at USPS Facility	MERRIFIELD, VA 22081
January 23, 2015 , 10:45 am	Forwarded	JETERSVILLE, VA
January 23, 2015 , 10:13 am	Arrived at Unit	JETERSVILLE, VA 23083
January 22, 2015 , 10:06 pm	Departed USPS Facility	SANDSTON, VA 23150
January 22, 2015 , 3:01 pm	Arrived at USPS Facility	SANDSTON, VA 23150
January 21, 2015 , 2:58 am	Departed USPS Facility	CHARLESTON, WV 25350
January 21, 2015 , 12:48 am	Arrived at USPS Facility	CHARLESTON, WV 25350

Track Another Package

Tracking (or receipt) number

[Track It](#)



USPS Tracking™



[Customer Service >](#)

Have questions? We're here to help.

Tracking Number: 70142870000155465980

Ronald D Dye

Your item was returned to the sender on February 4, 2015 at 4:58 pm in KINGSPORT, TN 37664 because the addressee moved and left no forwarding address.

Product & Tracking Information

Postal Product:

Features:
Certified Mail™

Available Actions

[Text Updates](#)

[Email Updates](#)

DATE & TIME	STATUS OF ITEM	LOCATION
February 4, 2015 , 4:58 pm	Moved, Left no Address	KINGSPORT, TN 37664

Your item was returned to the sender on February 4, 2015 at 4:58 pm in KINGSPORT, TN 37664 because the addressee moved and left no forwarding address.

January 31, 2015 , 9:01 pm	Departed USPS Facility	KNOXVILLE, TN 37950
January 31, 2015 , 12:54 pm	Arrived at USPS Facility	KNOXVILLE, TN 37950
January 30, 2015 , 3:43 am	Departed USPS Facility	MERRIFIELD, VA 22081
January 29, 2015 , 6:51 pm	Arrived at USPS Facility	MERRIFIELD, VA 22081
January 21, 2015 , 5:48 pm	Departed USPS Facility	CHARLESTON, WV 25350
January 21, 2015 , 12:48 am	Arrived at USPS Facility	CHARLESTON, WV 25350

Track Another Package

Tracking (or receipt) number

[Track It](#)

HELPFUL LINKS

- [Contact Us](#)
- [Site Index](#)
- [FAQs](#)

ON ABOUT.USPS.COM

- [About USPS Home](#)
- [Newsroom](#)
- [USPS Service Updates](#)
- [Forms & Publications](#)
- [Government Services](#)
- [Careers](#)

OTHER USPS SITES

- [Business Customer Gateway](#)
- [Postal Inspectors](#)
- [Inspector General](#)
- [Postal Explorer](#)
- [National Postal Museum](#)
- [Resources for Developers](#)

LEGAL INFORMATION

- [Privacy Policy](#)
- [Terms of Use](#)
- [FOIA](#)
- [No FEAR Act EEO Data](#)



USPS Tracking™



[Customer Service >](#)

Have questions? We're here to help.

Tracking Number: 70142870000155466314

Deborah Guthrie

Updated Delivery Day: Tuesday, February 3, 2015

Product & Tracking Information

Postal Product:

Features:
Certified Mail™

Available Actions

[Text Updates](#)

[Email Updates](#)

[Return Receipt After Mailing](#)

DATE & TIME	STATUS OF ITEM	LOCATION
February 3, 2015 , 2:36 pm	Delivered	BLUEFIELD, WV 24701

Your item was delivered at 2:36 pm on February 3, 2015 in BLUEFIELD, WV 24701.

February 2, 2015 , 7:23 pm	Departed USPS Facility	CHARLESTON, WV 25350
February 2, 2015 , 9:23 am	Arrived at USPS Facility	CHARLESTON, WV 25350
February 1, 2015 , 2:00 am	Departed USPS Facility	MERRIFIELD, VA 22081
January 31, 2015 , 4:22 pm	Arrived at USPS Facility	MERRIFIELD, VA 22081
January 28, 2015 , 2:14 pm	Forwarded	SOUTH BOSTON, VA
	Reminder to Schedule Redelivery of your item	
January 22, 2015 , 11:42 am	Notice Left (No Authorized Recipient Available)	SOUTH BOSTON, VA 24592
January 22, 2015 , 7:56 am	Arrived at Unit	SOUTH BOSTON, VA 24592
January 21, 2015 , 10:06 pm	Departed USPS Facility	ROANOKE, VA 24022
January 21, 2015 , 1:23 pm	Arrived at USPS Facility	ROANOKE, VA 24022
January 21, 2015 , 2:58 am	Departed USPS Facility	CHARLESTON, WV 25350
January 21, 2015 , 12:48 am	Arrived at USPS Facility	CHARLESTON, WV 25350

Track Another Package

Tracking (or receipt) number

[Track It](#)



USPS Tracking™



[Customer Service >](#)

Have questions? We're here to help.

Tracking Number: 70142870000155466321

Melinda S. Hailey

Product & Tracking Information

Postal Product:

Features:
Certified Mail™

Available Actions

[Text Updates](#)

[Email Updates](#)

[Return Receipt After Mailing](#)

DATE & TIME	STATUS OF ITEM	LOCATION
January 31, 2015 , 10:48 am	Delivered	SANDSTON, VA 23150

Your item was delivered at 10:48 am on January 31, 2015 in SANDSTON, VA 23150.

	Reminder to Schedule Redelivery of your item	
January 23, 2015 , 11:29 am	Notice Left (No Authorized Recipient Available)	SANDSTON, VA 23150
January 22, 2015 , 10:06 pm	Departed USPS Facility	SANDSTON, VA 23150
January 22, 2015 , 3:01 pm	Arrived at USPS Facility	SANDSTON, VA 23150
January 21, 2015 , 2:58 am	Departed USPS Facility	CHARLESTON, WV 25350
January 21, 2015 , 12:48 am	Arrived at USPS Facility	CHARLESTON, WV 25350

Track Another Package

Tracking (or receipt) number

[Track It](#)

HELPFUL LINKS

- [Contact Us](#)
- [Site Index](#)
- [FAQs](#)

ON ABOUT.USPS.COM

- [About USPS Home](#)
- [Newsroom](#)
- [USPS Service Updates](#)
- [Forms & Publications](#)
- [Government Services](#)
- [Careers](#)

OTHER USPS SITES

- [Business Customer Gateway](#)
- [Postal Inspectors](#)
- [Inspector General](#)
- [Postal Explorer](#)
- [National Postal Museum](#)
- [Resources for Developers](#)

LEGAL INFORMATION

- [Privacy Policy](#)
- [Terms of Use](#)
- [FOIA](#)
- [No FEAR Act EEO Data](#)



USPS Tracking™



[Customer Service >](#)

Have questions? We're here to help.

Tracking Number: 70142870000155466369

Roy Mitchell Hicks III

Updated Delivery Day: Saturday, January 24, 2015

Product & Tracking Information

Postal Product:

Features:
Certified Mail™

Available Actions

[Text Updates](#)

[Email Updates](#)

[Return Receipt After Mailing](#)

DATE & TIME	STATUS OF ITEM	LOCATION
February 5, 2015, 9:40 am	Delivered	JETERSVILLE, VA 23083

Your item was delivered at 9:40 am on February 5, 2015 in JETERSVILLE, VA 23083.

	Reminder to Schedule Redelivery of your item	
January 24, 2015, 2:36 pm	Notice Left (No Authorized Recipient Available)	JETERSVILLE, VA 23083
January 23, 2015, 4:44 pm	Notice Left (No Authorized Recipient Available)	JETERSVILLE, VA 23083
January 23, 2015, 10:13 am	Out for Delivery	JETERSVILLE, VA 23083
January 23, 2015, 10:03 am	Sorting Complete	JETERSVILLE, VA 23083
January 23, 2015, 9:37 am	Arrived at Unit	JETERSVILLE, VA 23083
January 22, 2015, 10:06 pm	Departed USPS Facility	SANDSTON, VA 23150
January 22, 2015, 2:45 pm	Arrived at USPS Facility	SANDSTON, VA 23150
January 21, 2015, 2:58 am	Departed USPS Facility	CHARLESTON, WV 25350
January 21, 2015, 12:48 am	Arrived at USPS Facility	CHARLESTON, WV 25350

Track Another Package

Tracking (or receipt) number

[Track It](#)



USPS Tracking™



[Customer Service >](#)

Have questions? We're here to help.

Tracking Number: 70142870000155466420

Mary Johnson

Product & Tracking Information

Postal Product:

Features:

Certified Mail™

Available Actions

[Text Updates](#)

[Email Updates](#)

[Return Receipt After Mailing](#)

DATE & TIME	STATUS OF ITEM	LOCATION
February 2, 2015 , 12:20 pm	Delivered	CHESAPEAKE, VA 23323

Your item was delivered at 12:20 pm on February 2, 2015 in CHESAPEAKE, VA 23323.

January 31, 2015 , 11:39 am	Notice Left (No Authorized Recipient Available)	CHESAPEAKE, VA 23323
January 31, 2015 , 12:39 am	Departed USPS Facility	NORFOLK, VA 23501
January 30, 2015 , 6:54 pm	Arrived at USPS Facility	NORFOLK, VA 23501
January 30, 2015 , 3:43 am	Departed USPS Facility	MERRIFIELD, VA 22081
January 29, 2015 , 4:26 pm	Arrived at USPS Facility	MERRIFIELD, VA 22081
January 23, 2015 , 10:16 am	Undeliverable as Addressed	CHESAPEAKE, VA 23323
January 23, 2015 , 8:34 am	Arrived at Unit	CHESAPEAKE, VA 23323
January 22, 2015 , 8:22 pm	Departed USPS Facility	NORFOLK, VA 23501
January 22, 2015 , 4:17 pm	Arrived at USPS Facility	NORFOLK, VA 23501
January 21, 2015 , 2:58 am	Departed USPS Facility	CHARLESTON, WV 25350
January 21, 2015 , 12:48 am	Arrived at USPS Facility	CHARLESTON, WV 25350

Track Another Package

Tracking (or receipt) number

[Track It](#)



USPS Tracking™



[Customer Service >](#)

Have questions? We're here to help.

Tracking Number: 70142870000155464860

Thelma Powers

Your item was returned to the sender on January 31, 2015 at 9:57 am in BISHOP, VA 24604 because the addressee was not known.

Product & Tracking Information

Postal Product:

Features:
Certified Mail™

Available Actions

[Text Updates](#)

[Email Updates](#)

DATE & TIME	STATUS OF ITEM	LOCATION
January 31, 2015 , 9:57 am	Addressee Unknown	BISHOP, VA 24604

Your item was returned to the sender on January 31, 2015 at 9:57 am in BISHOP, VA 24604 because the addressee was not known.

Reminder to Schedule Redelivery of your item

January 22, 2015 , 10:05 am	Available for Pickup	BISHOP, VA 24604
January 22, 2015 , 10:05 am	Arrived at Unit	BISHOP, VA 24604
January 21, 2015 , 3:19 pm	Departed USPS Facility	CHARLESTON, WV 25350
January 20, 2015 , 11:56 pm	Arrived at USPS Facility	CHARLESTON, WV 25350

Track Another Package

Tracking (or receipt) number

[Track It](#)

HELPFUL LINKS

- [Contact Us](#)
- [Site Index](#)
- [FAQs](#)

ON ABOUT.USPS.COM

- [About USPS Home](#)
- [Newsroom](#)
- [USPS Service Updates](#)
- [Forms & Publications](#)
- [Government Services](#)
- [Careers](#)

OTHER USPS SITES

- [Business Customer Gateway](#)
- [Postal Inspectors](#)
- [Inspector General](#)
- [Postal Explorer](#)
- [National Postal Museum](#)
- [Resources for Developers](#)

LEGAL INFORMATION

- [Privacy Policy](#)
- [Terms of Use](#)
- [FOIA](#)
- [No FEAR Act EEO Data](#)



USPS Tracking™



[Customer Service >](#)

Have questions? We're here to help.

Tracking Number: 70142870000155464877

Tammy Rhoten

Your item was returned to the sender on February 2, 2015 at 1:29 pm in AMELIA COURT HOUSE, VA 23002 because the addressee moved and left no forwarding address.

Product & Tracking Information

Postal Product:

Features:
Certified Mail™

DATE & TIME	STATUS OF ITEM	LOCATION
February 2, 2015 , 1:29 pm	Moved, Left no Address	AMELIA COURT HOUSE, VA 23002

Your item was returned to the sender on February 2, 2015 at 1:29 pm in AMELIA COURT HOUSE, VA 23002 because the addressee moved and left no forwarding address.

January 31, 2015 , 8:03 am	Arrived at USPS Facility	SANDSTON, VA 23150
January 31, 2015 , 3:33 am	Departed USPS Facility	MERRIFIELD, VA 22081
January 30, 2015 , 5:13 pm	Arrived at USPS Facility	MERRIFIELD, VA 22081
January 23, 2015 , 2:19 pm	Forwarded	AMELIA COURT HOUSE, VA
January 23, 2015 , 9:27 am	Forwarded	AMELIA COURT HOUSE, VA
January 23, 2015 , 9:16 am	Available for Pickup	AMELIA COURT HOUSE, VA 23002
January 23, 2015 , 8:53 am	Sorting Complete	AMELIA COURT HOUSE, VA 23002
January 23, 2015 , 8:36 am	Arrived at Unit	AMELIA COURT HOUSE, VA 23002
January 22, 2015 , 10:06 pm	Departed USPS Facility	SANDSTON, VA 23150
January 22, 2015 , 2:46 pm	Arrived at USPS Facility	SANDSTON, VA 23150

Available Actions

Text Updates

Email Updates

Track Another Package

Tracking (or receipt) number

[Track It](#)



USPS Tracking™



[Customer Service >](#)

Have questions? We're here to help.

Tracking Number: 70142870000155464891

James Roberts

Updated Delivery Day: Saturday, January 24, 2015

Product & Tracking Information

Postal Product:

Features:
Certified Mail™

DATE & TIME	STATUS OF ITEM	LOCATION
February 2, 2015, 9:02 am	Delivered	CLINTWOOD, VA 24228

Your item was delivered at 9:02 am on February 2, 2015 in CLINTWOOD, VA 24228.

January 29, 2015, 12:58 pm	Notice Left (No Authorized Recipient Available)	CLINTWOOD, VA 24228
January 24, 2015, 1:12 pm	Notice Left (No Authorized Recipient Available)	CLINTWOOD, VA 24228
January 24, 2015, 9:29 am	Out for Delivery	CLINTWOOD, VA 24228
January 24, 2015, 9:19 am	Sorting Complete	CLINTWOOD, VA 24228
January 24, 2015, 8:51 am	Arrived at Unit	CLINTWOOD, VA 24228
January 23, 2015, 9:25 pm	Departed USPS Facility	KNOXVILLE, TN 37950
January 23, 2015, 12:41 pm	Arrived at USPS Facility	KNOXVILLE, TN 37950

Available Actions

[Text Updates](#)

[Email Updates](#)

[Return Receipt After Mailing](#)

Track Another Package

Tracking (or receipt) number

[Track It](#)



USPS Tracking™



[Customer Service >](#)

Have questions? We're here to help.

Tracking Number: 70142870000155464983

Sandra Shope

Updated Delivery Day: Saturday, January 24, 2015

Product & Tracking Information

Postal Product:

Features:
Certified Mail™

DATE & TIME	STATUS OF ITEM	LOCATION
January 27, 2015 , 2:42 pm	Delivered	COLUMBUS, OH 43207

Your item was delivered at 2:42 pm on January 27, 2015 in COLUMBUS, OH 43207.

January 26, 2015 , 3:53 pm	Notice Left (No Authorized Recipient Available)	COLUMBUS, OH 43207
January 24, 2015 , 2:36 pm	Notice Left (No Authorized Recipient Available)	COLUMBUS, OH 43207
January 24, 2015 , 9:02 am	Out for Delivery	COLUMBUS, OH 43207
January 24, 2015 , 8:52 am	Sorting Complete	COLUMBUS, OH 43207
January 23, 2015 , 8:21 am	Arrived at Unit	COLUMBUS, OH 43207
January 23, 2015 , 3:54 am	Departed USPS Facility	COLUMBUS, OH 43218
January 22, 2015 , 10:07 am	Arrived at USPS Facility	COLUMBUS, OH 43218
January 21, 2015 , 2:58 am	Departed USPS Facility	CHARLESTON, WV 25350
January 20, 2015 , 11:55 pm	Arrived at USPS Facility	CHARLESTON, WV 25350

Available Actions

[Text Updates](#)

[Email Updates](#)

[Return Receipt After Mailing](#)

Track Another Package

Tracking (or receipt) number

[Track It](#)



USPS Tracking™



[Customer Service >](#)

Have questions? We're here to help.

Tracking Number: 70142870000155465058

Cecil Smith

Updated Delivery Day: Tuesday, February 3, 2015

Product & Tracking Information

Postal Product:

Features:
Certified Mail™

Available Actions

[Text Updates](#)

[Email Updates](#)

[Return Receipt After Mailing](#)

DATE & TIME	STATUS OF ITEM	LOCATION
February 2, 2015, 2:19 pm	Delivered	SPOTSYLVANIA, VA 22551

Your item was delivered at 2:19 pm on February 2, 2015 in SPOTSYLVANIA, VA 22551.

February 2, 2015, 10:47 am	Out for Delivery	SPOTSYLVANIA, VA 22553
February 2, 2015, 10:37 am	Sorting Complete	SPOTSYLVANIA, VA 22553
February 2, 2015, 10:15 am	Arrived at Unit	SPOTSYLVANIA, VA 22553
February 2, 2015, 4:52 am	Departed USPS Facility	SANDSTON, VA 23150
February 1, 2015, 8:52 am	Arrived at USPS Facility	SANDSTON, VA 23150
January 21, 2015, 2:58 am	Departed USPS Facility	CHARLESTON, WV 25350
January 20, 2015, 11:55 pm	Arrived at USPS Facility	CHARLESTON, WV 25350

Track Another Package

Tracking (or receipt) number

[Track It](#)



USPS Tracking™



[Customer Service >](#)

Have questions? We're here to help.

Tracking Number: 70142870000155465072

David Smith

Product & Tracking Information

Postal Product:

Features:
Certified Mail™

Available Actions

[Text Updates](#)

[Email Updates](#)

[Return Receipt After Mailing](#)

DATE & TIME	STATUS OF ITEM	LOCATION
February 3, 2015 , 10:23 am	Delivered	AUGUSTA, WV 26704
Your item was delivered at 10:23 am on February 3, 2015 in AUGUSTA, WV 26704.		
January 26, 2015 , 9:27 am	Notice Left (No Authorized Recipient Available)	AUGUSTA, WV 26704
January 25, 2015 , 3:06 pm	Departed USPS Facility	BALTIMORE, MD 21233
January 25, 2015 , 1:28 pm	Arrived at USPS Facility	BALTIMORE, MD 21233
January 21, 2015 , 2:58 am	Departed USPS Facility	CHARLESTON, WV 25350
January 20, 2015 , 11:55 pm	Arrived at USPS Facility	CHARLESTON, WV 25350

Track Another Package

Tracking (or receipt) number

[Track It](#)

HELPFUL LINKS

- [Contact Us](#)
- [Site Index](#)
- [FAQs](#)

ON ABOUT.USPS.COM

- [About USPS Home](#)
- [Newsroom](#)
- [USPS Service Updates](#)
- [Forms & Publications](#)
- [Government Services](#)
- [Careers](#)

OTHER USPS SITES

- [Business Customer Gateway](#)
- [Postal Inspectors](#)
- [Inspector General](#)
- [Postal Explorer](#)
- [National Postal Museum](#)
- [Resources for Developers](#)

LEGAL INFORMATION

- [Privacy Policy](#)
- [Terms of Use](#)
- [FOIA](#)
- [No FEAR Act EEO Data](#)



USPS Tracking™



[Customer Service >](#)

Have questions? We're here to help.

Tracking Number: 70142870000155465102

Homer Smith

Your item was returned to the sender on February 5, 2015 at 1:38 pm in NEW WATERFORD, OH 44445 because it was not claimed by the addressee.

Product & Tracking Information

Postal Product:

Features:
Certified Mail™

Available Actions

[Text Updates](#)

[Email Updates](#)

DATE & TIME	STATUS OF ITEM	LOCATION
February 5, 2015 , 1:38 pm	Unclaimed	NEW WATERFORD, OH 44445

Your item was returned to the sender on February 5, 2015 at 1:38 pm in NEW WATERFORD, OH 44445 because it was not claimed by the addressee.

January 29, 2015 , 7:15 am	Available for Pickup	NEW WATERFORD, OH 44445
January 24, 2015 , 11:36 am	Notice Left (No Authorized Recipient Available)	NEW WATERFORD, OH 44445
January 24, 2015 , 7:15 am	Arrived at Unit	NEW WATERFORD, OH 44445
January 23, 2015 , 11:57 pm	Departed USPS Facility	YOUNGSTOWN, OH 44501
January 23, 2015 , 3:55 am	Arrived at USPS Facility	YOUNGSTOWN, OH 44501
January 22, 2015 , 8:51 pm	Departed USPS Facility	CLEVELAND, OH 44101
January 22, 2015 , 5:38 pm	Arrived at USPS Facility	CLEVELAND, OH 44101
January 22, 2015 , 10:20 am	Departed USPS Facility	AKRON, OH 44309
January 21, 2015 , 3:47 pm	Arrived at USPS Facility	AKRON, OH 44309
January 21, 2015 , 2:58 am	Departed USPS Facility	CHARLESTON, WV 25350
January 20, 2015 , 11:55 pm	Arrived at USPS Facility	CHARLESTON, WV 25350

Track Another Package

Tracking (or receipt) number

[Track It](#)



USPS Tracking™



[Customer Service >](#)

Have questions? We're here to help.

Tracking Number: 70142870000155465423

Robert Vencill

Product & Tracking Information

Postal Product:

Features:
Certified Mail™

Available Actions

[Text Updates](#)

[Email Updates](#)

DATE & TIME	STATUS OF ITEM	LOCATION
February 5, 2015 , 11:59 pm	Arrived at USPS Facility	CHARLESTON, WV 25350

Your item arrived at our USPS facility in CHARLESTON, WV 25350 on February 5, 2015 at 11:59 pm. The item is currently in transit to the destination.

February 5, 2015 , 6:37 am	Departed USPS Facility	MERRIFIELD, VA 22081
February 4, 2015 , 5:53 pm	Arrived at USPS Facility	MERRIFIELD, VA 22081
January 26, 2015 , 5:55 am	Refused	MECHANICSVILLE, VA 23111
January 24, 2015 , 3:22 pm	Refused	MECHANICSVILLE, VA 23111
January 22, 2015 , 10:06 pm	Departed USPS Facility	SANDSTON, VA 23150
January 22, 2015 , 2:45 pm	Arrived at USPS Facility	SANDSTON, VA 23150
January 21, 2015 , 2:58 am	Departed USPS Facility	CHARLESTON, WV 25350
January 20, 2015 , 11:57 pm	Arrived at USPS Facility	CHARLESTON, WV 25350

Track Another Package

Tracking (or receipt) number

[Track It](#)



USPS Tracking™



[Customer Service >](#)

Have questions? We're here to help.

Tracking Number: 70142870000155465447

Ethel Ward

Product & Tracking Information

Postal Product:

Features:
Certified Mail™

Available Actions

[Text Updates](#)

[Email Updates](#)

[Return Receipt After Mailing](#)

DATE & TIME	STATUS OF ITEM	LOCATION
February 4, 2015 , 12:58 pm	Delivered	BLUEFIELD, WV 24701
January 22, 2015 , 3:50 pm	Notice Left (No Authorized Recipient Available)	BLUEFIELD, VA 24605
January 21, 2015 , 5:37 pm	Departed USPS Facility	CHARLESTON, WV 25350
January 20, 2015 , 11:51 pm	Arrived at USPS Facility	CHARLESTON, WV 25350

Your item was delivered at 12:58 pm on February 4, 2015 in BLUEFIELD, WV 24701.

Track Another Package

Tracking (or receipt) number

[Track It](#)

HELPFUL LINKS

- [Contact Us](#)
- [Site Index](#)
- [FAQs](#)

ON ABOUT.USPS.COM

- [About USPS Home](#)
- [Newsroom](#)
- [USPS Service Updates](#)
- [Forms & Publications](#)
- [Government Services](#)
- [Careers](#)

OTHER USPS SITES

- [Business Customer Gateway](#)
- [Postal Inspectors](#)
- [Inspector General](#)
- [Postal Explorer](#)
- [National Postal Museum](#)
- [Resources for Developers](#)

LEGAL INFORMATION

- [Privacy Policy](#)
- [Terms of Use](#)
- [FOIA](#)
- [No FEAR Act EEO Data](#)

Copyright © 2015 USPS. All Rights Reserved.



USPS Tracking™



[Customer Service >](#)

Have questions? We're here to help.

Tracking Number: 70142870000155465591 *Virginia Angles*

Product & Tracking Information

Postal Product:

Features:
Certified Mail™

Available Actions

[Text Updates](#)

[Email Updates](#)

DATE & TIME

STATUS OF ITEM

LOCATION

[Reminder to Schedule Redelivery of your item](#)

This is a reminder to arrange for redelivery of your item. Visit <https://www.usps.com/redelivery>.

January 22, 2015 , 3:47 pm	Notice Left (No Authorized Recipient Available)	BLUEFIELD, VA 24605
January 21, 2015 , 5:37 pm	Departed USPS Facility	CHARLESTON, WV 25350
January 20, 2015 , 11:55 pm	Arrived at USPS Facility	CHARLESTON, WV 25350

Track Another Package

Tracking (or receipt) number

[Track It](#)

HELPFUL LINKS

- [Contact Us](#)
- [Site Index](#)
- [FAQs](#)

ON ABOUT.USPS.COM

- [About USPS Home](#)
- [Newsroom](#)
- [USPS Service Updates](#)
- [Forms & Publications](#)
- [Government Services](#)
- [Careers](#)

OTHER USPS SITES

- [Business Customer Gateway](#)
- [Postal Inspectors](#)
- [Inspector General](#)
- [Postal Explorer](#)
- [National Postal Museum](#)
- [Resources for Developers](#)

LEGAL INFORMATION

- [Privacy Policy](#)
- [Terms of Use](#)
- [FOIA](#)
- [No FEAR Act EEO Data](#)



USPS Tracking™



Customer Service >
Have questions? We're here to help.

Tracking Number: 70142870000155465669

Mark Boyd

Product & Tracking Information

Postal Product:

Features:
Certified Mail™

Available Actions

[Text Updates](#)

[Email Updates](#)

DATE & TIME	STATUS OF ITEM	LOCATION
January 26, 2015 , 11:42 am	Notice Left (No Authorized Recipient Available)	LANCASTER, SC 29720

We attempted to deliver your item at 11:42 am on January 26, 2015 in LANCASTER, SC 29720 and a notice was left because an authorized recipient was not available. You may arrange redelivery by visiting <http://www.usps.com/redelivery> or calling 800-ASK-USPS, or may pick up the item at the Post Office indicated on the notice. If this item is unclaimed after 15 days then it will be returned to the sender.

January 25, 2015 , 12:21 am	Departed USPS Facility	CHARLOTTE, NC 28228
January 24, 2015 , 6:25 pm	Arrived at USPS Facility	CHARLOTTE, NC 28228
January 21, 2015 , 2:58 am	Departed USPS Facility	CHARLESTON, WV 25350
January 21, 2015 , 12:48 am	Arrived at USPS Facility	CHARLESTON, WV 25350

Track Another Package

Tracking (or receipt) number

[Track It](#)

HELPFUL LINKS

- [Contact Us](#)
- [Site Index](#)
- [FAQs](#)

ON ABOUT.USPS.COM

- [About USPS Home](#)
- [Newsroom](#)
- [USPS Service Updates](#)
- [Forms & Publications](#)
- [Government Services](#)
- [Careers](#)

OTHER USPS SITES

- [Business Customer Gateway](#)
- [Postal Inspectors](#)
- [Inspector General](#)
- [Postal Explorer](#)
- [National Postal Museum](#)
- [Resources for Developers](#)

LEGAL INFORMATION

- [Privacy Policy](#)
- [Terms of Use](#)
- [FOIA](#)
- [No FEAR Act EEO Data](#)



USPS Tracking™



Customer Service ›
Have questions? We're here to help.

Tracking Number: 70142870000155465751 *Ruby Cantrell*

Updated Delivery Day: Thursday, January 22, 2015

Product & Tracking Information

Postal Product:

Features:
Certified Mail™

Available Actions

Text Updates

Email Updates

DATE & TIME	STATUS OF ITEM	LOCATION
	Reminder to Schedule Redelivery of your item	
<i>This is a reminder to arrange for redelivery of your item. Visit https://www.usps.com/redelivery.</i>		
January 22, 2015 , 9:32 am	Notice Left (No Secure Location Available)	JEWELL RIDGE, VA 24622
January 22, 2015 , 7:36 am	Out for Delivery	CEDAR BLUFF, VA 24609
January 22, 2015 , 7:26 am	Sorting Complete	CEDAR BLUFF, VA 24609
January 22, 2015 , 7:01 am	Arrived at Unit	CEDAR BLUFF, VA 24609
January 21, 2015 , 3:19 pm	Departed USPS Facility	CHARLESTON, WV 25350
January 20, 2015 , 11:55 pm	Arrived at USPS Facility	CHARLESTON, WV 25350

Track Another Package

Tracking (or receipt) number

[Track It](#)

HELPFUL LINKS

- Contact Us
- Site Index
- FAQs

ON ABOUT.USPS.COM

- About USPS Home
- Newsroom
- USPS Service Updates
- Forms & Publications
- Government Services
- Careers

OTHER USPS SITES

- Business Customer Gateway
- Postal Inspectors
- Inspector General
- Postal Explorer
- National Postal Museum
- Resources for Developers

LEGAL INFORMATION

- Privacy Policy
- Terms of Use
- FOIA
- No FEAR Act EEO Data



USPS Tracking™



[Customer Service >](#)

Have questions? We're here to help.

Tracking Number: 70142870000155465867

Susan Cordle

Updated Delivery Day: Thursday, February 5, 2015

Product & Tracking Information

Postal Product:

Features:
Certified Mail™

Available Actions

[Text Updates](#)

[Email Updates](#)

DATE & TIME	STATUS OF ITEM	LOCATION
February 5, 2015 , 10:33 am	Notice Left (No Authorized Recipient Available)	RICHLANDS, VA 24641

We attempted to deliver your item at 10:33 am on February 5, 2015 in RICHLANDS, VA 24641 and a notice was left because an authorized recipient was not available. You may arrange redelivery by visiting <http://www.usps.com/redelivery> or calling 800-ASK-USPS, or may pick up the item at the Post Office indicated on the notice. If this item is unclaimed after 15 days then it will be returned to the sender.

February 5, 2015 , 8:00 am	Arrived at Unit	RICHLANDS, VA 24641
February 4, 2015 , 2:57 pm	Departed USPS Facility	CHARLESTON, WV 25350
February 3, 2015 , 7:49 pm	Arrived at USPS Facility	CHARLESTON, WV 25350
February 3, 2015 , 3:44 am	Departed USPS Facility	MERRIFIELD, VA 22081
February 2, 2015 , 4:38 pm	Arrived at USPS Facility	MERRIFIELD, VA 22081
January 22, 2015 , 8:32 am	Forwarded	RICHLANDS, VA
January 22, 2015 , 8:13 am	Sorting Complete	RICHLANDS, VA 24641
January 22, 2015 , 8:02 am	Arrived at Unit	RICHLANDS, VA 24641
January 21, 2015 , 3:17 pm	Departed USPS Facility	CHARLESTON, WV 25350
January 21, 2015 , 12:48 am	Arrived at USPS Facility	CHARLESTON, WV 25350

Track Another Package

Tracking (or receipt) number

[Track It](#)



USPS Tracking™



[Customer Service >](#)

Have questions? We're here to help.

Tracking Number: 70142870000155465942

Patricia Dunn

Updated Delivery Day: Saturday, January 24, 2015

Product & Tracking Information

Postal Product:

Features:
Certified Mail™

Available Actions

[Text Updates](#)

[Email Updates](#)

[Return Receipt After Mailing](#)

DATE & TIME

STATUS OF ITEM

LOCATION

February 7, 2015 , 10:56 am

Delivered

SHACKLEFORDS, VA 23156

Your item was delivered at 10:56 am on February 7, 2015 in SHACKLEFORDS, VA 23156.

Reminder to Schedule Redelivery of your item

January 23, 2015 , 10:19 am

Notice Left (No Authorized Recipient Available)

SHACKLEFORDS, VA 23156

January 23, 2015 , 10:03 am

Arrived at Unit

SHACKLEFORDS, VA 23156

January 22, 2015 , 10:06 pm

Departed USPS Facility

SANDSTON, VA 23150

January 22, 2015 , 2:45 pm

Arrived at USPS Facility

SANDSTON, VA 23150

January 21, 2015 , 2:58 am

Departed USPS Facility

CHARLESTON, WV 25350

January 21, 2015 , 12:48 am

Arrived at USPS Facility

CHARLESTON, WV 25350

Track Another Package

Tracking (or receipt) number

[Track It](#)



USPS Tracking™



Customer Service ›
Have questions? We're here to help.

Tracking Number: 70142870000155465959

Dorothy Dye

Product & Tracking Information

Postal Product:

Features:
Certified Mail™

Available Actions

Text Updates

Email Updates

DATE & TIME	STATUS OF ITEM	LOCATION
January 24, 2015 , 3:42 pm	Notice Left (No Authorized Recipient Available)	DELAND, FL 32724
January 24, 2015 , 4:11 am	Departed USPS Facility	ORLANDO, FL 32824
January 23, 2015 , 1:39 pm	Arrived at USPS Facility	ORLANDO, FL 32824
January 21, 2015 , 2:58 am	Departed USPS Facility	CHARLESTON, WV 25350
January 21, 2015 , 12:48 am	Arrived at USPS Facility	CHARLESTON, WV 25350

We attempted to deliver your item at 3:42 pm on January 24, 2015 in DELAND, FL 32724 and a notice was left because an authorized recipient was not available. You may arrange redelivery by visiting <http://www.usps.com/redelivery> or calling 800-ASK-USPS, or may pick up the item at the Post Office indicated on the notice. If this item is unclaimed after 15 days then it will be returned to the sender.

Track Another Package

Tracking (or receipt) number

Track It

HELPFUL LINKS

- Contact Us
- Site Index
- FAQs

ON ABOUT.USPS.COM

- About USPS Home
- Newsroom
- USPS Service Updates
- Forms & Publications
- Government Services
- Careers

OTHER USPS SITES

- Business Customer Gateway
- Postal Inspectors
- Inspector General
- Postal Explorer
- National Postal Museum
- Resources for Developers

LEGAL INFORMATION

- Privacy Policy
- Terms of Use
- FOIA
- No FEAR Act EEO Data



USPS Tracking™



[Customer Service](#)

Have questions? We're here to help.

Tracking Number: 70142870000155465966

Kermit Dye

Your item was returned to the sender on February 6, 2015 at 1:24 pm in DENTON, TX 76201 because it was not claimed by the addressee.

Product & Tracking Information

Postal Product:

Features:

Certified Mail™

Available Actions

[Text Updates](#)

[Email Updates](#)

DATE & TIME	STATUS OF ITEM	LOCATION
February 6, 2015 , 1:24 pm	Unclaimed	DENTON, TX 76201

Your item was returned to the sender on February 6, 2015 at 1:24 pm in DENTON, TX 76201 because it was not claimed by the addressee.

January 24, 2015 , 3:00 pm	Notice Left (No Authorized Recipient Available)	DENTON, TX 76205
January 23, 2015 , 9:24 pm	Departed USPS Facility	FORT WORTH, TX 76161
January 23, 2015 , 1:02 pm	Arrived at USPS Facility	FORT WORTH, TX 76161
January 21, 2015 , 2:58 am	Departed USPS Facility	CHARLESTON, WV 25350
January 21, 2015 , 12:48 am	Arrived at USPS Facility	CHARLESTON, WV 25350

Track Another Package

Tracking (or receipt) number

[Track It](#)

HELPFUL LINKS

- [Contact Us](#)
- [Site Index](#)
- [FAQs](#)

ON ABOUT.USPS.COM

- [About USPS Home](#)
- [Newsroom](#)
- [USPS Service Updates](#)
- [Forms & Publications](#)
- [Government Services](#)
- [Careers](#)

OTHER USPS SITES

- [Business Customer Gateway](#)
- [Postal Inspectors](#)
- [Inspector General](#)
- [Postal Explorer](#)
- [National Postal Museum](#)
- [Resources for Developers](#)

LEGAL INFORMATION

- [Privacy Policy](#)
- [Terms of Use](#)
- [FOIA](#)
- [No FEAR Act EEO Data](#)



USPS Tracking™



[Customer Service >](#)

Have questions? We're here to help.

Tracking Number: 70142870000155466253

Stanley Dye Sr

Product & Tracking Information

Postal Product:

Features:

Certified Mail™

Available Actions

[Text Updates](#)

[Email Updates](#)

[Return Receipt After Mailing](#)

DATE & TIME	STATUS OF ITEM	LOCATION
February 7, 2015 , 9:54 am	Delivered	HIXSON, TN 37343
Your item was delivered at 9:54 am on February 7, 2015 in HIXSON, TN 37343.		
February 5, 2015 , 9:27 am	Available for Pickup	HIXSON, TN 37343
January 24, 2015 , 3:51 pm	Notice Left (No Authorized Recipient Available)	HIXSON, TN 37343
January 24, 2015 , 2:12 am	Departed USPS Facility	CHATTANOOGA, TN 37421
January 24, 2015 , 1:14 am	Arrived at USPS Facility	CHATTANOOGA, TN 37421
January 23, 2015 , 7:20 am	Departed USPS Facility	NASHVILLE, TN 37230
January 23, 2015 , 6:19 am	Arrived at USPS Facility	NASHVILLE, TN 37230
January 21, 2015 , 2:58 am	Departed USPS Facility	CHARLESTON, WV 25350
January 21, 2015 , 12:48 am	Arrived at USPS Facility	CHARLESTON, WV 25350

Track Another Package

Tracking (or receipt) number

[Track It](#)



USPS Tracking™



[Customer Service >](#)

Have questions? We're here to help.

Tracking Number: 70142870000155466307

Evelyn Green

Updated Delivery Day: Thursday, January 22, 2015

Product & Tracking Information

Postal Product:

Features:

Certified Mail™

Available Actions

[Text Updates](#)

[Email Updates](#)

DATE & TIME	STATUS OF ITEM	LOCATION
January 22, 2015 , 1:10 pm	Notice Left (No Authorized Recipient Available)	NORTH TAZEWELL, VA 24630
<i>We attempted to deliver your item at 1:10 pm on January 22, 2015 in NORTH TAZEWELL, VA 24630 and a notice was left because an authorized recipient was not available.</i>		
January 22, 2015 , 8:00 am	Arrived at Unit	TAZEWELL, VA 24651
January 21, 2015 , 5:36 pm	Departed USPS Facility	CHARLESTON, WV 25350
January 21, 2015 , 12:48 am	Arrived at USPS Facility	CHARLESTON, WV 25350

Track Another Package

Tracking (or receipt) number

[Track It](#)

HELPFUL LINKS

- [Contact Us](#)
- [Site Index](#)
- [FAQs](#)

ON ABOUT.USPS.COM

- [About USPS Home](#)
- [Newsroom](#)
- [USPS Service Updates](#)
- [Forms & Publications](#)
- [Government Services](#)
- [Careers](#)

OTHER USPS SITES

- [Business Customer Gateway](#)
- [Postal Inspectors](#)
- [Inspector General](#)
- [Postal Explorer](#)
- [National Postal Museum](#)
- [Resources for Developers](#)

LEGAL INFORMATION

- [Privacy Policy](#)
- [Terms of Use](#)
- [FOIA](#)
- [No FEAR Act EEO Data](#)



USPS Tracking™



[Customer Service >](#)

Have questions? We're here to help.

Tracking Number: 70142870000155466406

Anita Johnson

Product & Tracking Information

Postal Product:

Features:

Certified Mail™

Available Actions

[Text Updates](#)

[Email Updates](#)

DATE & TIME	STATUS OF ITEM	LOCATION
January 24, 2015 , 8:49 am	Available for Pickup	HENDERSON, NV 89009

Your item arrived at the HENDERSON, NV 89009 post office at 8:49 am on January 24, 2015 and is ready for pickup.

January 23, 2015 , 6:05 pm	Departed USPS Facility	LAS VEGAS, NV 89199
January 23, 2015 , 1:11 pm	Arrived at USPS Facility	LAS VEGAS, NV 89199
January 21, 2015 , 2:58 am	Departed USPS Facility	CHARLESTON, WV 25350
January 21, 2015 , 12:48 am	Arrived at USPS Facility	CHARLESTON, WV 25350

Track Another Package

Tracking (or receipt) number

[Track It](#)

HELPFUL LINKS

- [Contact Us](#)
- [Site Index](#)
- [FAQs](#)

ON ABOUT.USPS.COM

- [About USPS Home](#)
- [Newsroom](#)
- [USPS Service Updates](#)
- [Forms & Publications](#)
- [Government Services](#)
- [Careers](#)

OTHER USPS SITES

- [Business Customer Gateway](#)
- [Postal Inspectors](#)
- [Inspector General](#)
- [Postal Explorer](#)
- [National Postal Museum](#)
- [Resources for Developers](#)

LEGAL INFORMATION

- [Privacy Policy](#)
- [Terms of Use](#)
- [FOIA](#)
- [No FEAR Act EEO Data](#)



USPS Tracking™



Customer Service ›
Have questions? We're here to help.

Tracking Number: 70142870000155464549

Douglas Keefe

Updated Delivery Day: Monday, January 26, 2015

Product & Tracking Information

Postal Product:

Features:
Certified Mail™

Available Actions

Text Updates

Email Updates

DATE & TIME	STATUS OF ITEM	LOCATION
January 26, 2015 , 3:41 pm	Notice Left (No Authorized Recipient Available)	WESTFORD, MA 01886

We attempted to deliver your item at 3:41 pm on January 26, 2015 in WESTFORD, MA 01886 and a notice was left because an authorized recipient was not available. You may arrange redelivery by visiting <http://www.usps.com/redelivery> or calling 800-ASK-USPS, or may pick up the item at the Post Office indicated on the notice. If this item is unclaimed after 15 days then it will be returned to the sender.

January 26, 2015 , 9:40 am	Out for Delivery	WESTFORD, MA 01886
January 26, 2015 , 9:30 am	Sorting Complete	WESTFORD, MA 01886
January 26, 2015 , 8:16 am	Departed USPS Facility	BOSTON, MA 02205
January 26, 2015 , 8:12 am	Arrived at Unit	WESTFORD, MA 01886
January 25, 2015 , 3:49 pm	Arrived at USPS Facility	BOSTON, MA 02205
January 21, 2015 , 2:58 am	Departed USPS Facility	CHARLESTON, WV 25350
January 20, 2015 , 11:56 pm	Arrived at USPS Facility	CHARLESTON, WV 25350

Track Another Package

Tracking (or receipt) number

Track It



USPS Tracking™



[Customer Service >](#)

Have questions? We're here to help.

Tracking Number: 70142870000155464624

Carol Kinder

Updated Delivery Day: Saturday, February 7, 2015

Product & Tracking Information

Postal Product:

Features:
Certified Mail™

Available Actions

[Text Updates](#)

[Email Updates](#)

DATE & TIME	STATUS OF ITEM	LOCATION
February 7, 2015, 9:17 am	Business Closed	BLUEFIELD, WV 24701

Your item is being held at the Post Office in BLUEFIELD, WV 24701 on February 7, 2015 at 9:17 am because the business was closed. The item will be delivered the next delivery day. If this item is unclaimed after 15 days then it will be returned to the sender.

February 7, 2015, 8:33 am	Arrived at Unit	BLUEFIELD, WV 24701
February 6, 2015, 7:14 pm	Departed USPS Facility	CHARLESTON, WV 25350
February 5, 2015, 11:58 pm	Arrived at USPS Facility	CHARLESTON, WV 25350
February 5, 2015, 6:37 am	Departed USPS Facility	MERRIFIELD, VA 22081
February 4, 2015, 5:55 pm	Arrived at USPS Facility	MERRIFIELD, VA 22081
January 24, 2015, 3:05 pm	Undeliverable as Addressed	MECHANICSVILLE, VA 23116
January 23, 2015, 11:17 am	Arrived at Unit	MECHANICSVILLE, VA 23116
January 22, 2015, 10:06 pm	Departed USPS Facility	SANDSTON, VA 23150
January 22, 2015, 3:01 pm	Arrived at USPS Facility	SANDSTON, VA 23150
January 21, 2015, 2:58 am	Departed USPS Facility	CHARLESTON, WV 25350
January 21, 2015, 12:47 am	Arrived at USPS Facility	CHARLESTON, WV 25350

Track Another Package

Tracking (or receipt) number

[Track It](#)



USPS Tracking™



[Customer Service >](#)
Have questions? We're here to help.

Tracking Number: 70142870000155464709

Louise Luck

Product & Tracking Information

Postal Product:

Features:
Certified Mail™

Available Actions

[Text Updates](#)

[Email Updates](#)

DATE & TIME	STATUS OF ITEM	LOCATION
January 31, 2015 , 10:19 pm	Departed USPS Facility	SANDSTON, VA 23150

Your item departed our USPS facility in SANDSTON, VA 23150 on January 31, 2015 at 10:19 pm. The item is currently in transit to the destination.

January 31, 2015 , 7:59 am	Arrived at USPS Facility	SANDSTON, VA 23150
January 31, 2015 , 3:33 am	Departed USPS Facility	MERRIFIELD, VA 22081
January 30, 2015 , 4:33 pm	Arrived at USPS Facility	MERRIFIELD, VA 22081
January 22, 2015 , 10:11 pm	Departed USPS Facility	SANDSTON, VA 23150
January 22, 2015 , 2:46 pm	Arrived at USPS Facility	SANDSTON, VA 23150
January 21, 2015 , 2:58 am	Departed USPS Facility	CHARLESTON, WV 25350
January 20, 2015 , 11:55 pm	Arrived at USPS Facility	CHARLESTON, WV 25350

Track Another Package

Tracking (or receipt) number

[Track It](#)



USPS Tracking™



[Customer Service](#) >

Have questions? We're here to help.

Tracking Number: 70142870000155464730

Lucille McClothlen

Updated Delivery Day: Wednesday, February 4, 2015

Product & Tracking Information

Postal Product:

Features:
Certified Mail™

Available Actions

[Text Updates](#)

[Email Updates](#)

DATE & TIME	STATUS OF ITEM	LOCATION
February 4, 2015 , 12:31 pm	Notice Left (No Authorized Recipient Available)	TAZEWELL, VA 24651

We attempted to deliver your item at 12:31 pm on February 4, 2015 in TAZEWELL, VA 24651 and a notice was left because an authorized recipient was not available. You may arrange redelivery by visiting <http://www.usps.com/redelivery> or calling 800-ASK-USPS, or may pick up the item at the Post Office indicated on the notice. If this item is unclaimed after 15 days then it will be returned to the sender.

February 4, 2015 , 8:04 am	Available for Pickup	TAZEWELL, VA 24651
February 4, 2015 , 8:04 am	Arrived at Unit	TAZEWELL, VA 24651
February 3, 2015 , 10:08 pm	Departed USPS Facility	CHARLESTON, WV 25350
February 3, 2015 , 7:49 pm	Arrived at USPS Facility	CHARLESTON, WV 25350
February 3, 2015 , 3:44 am	Departed USPS Facility	MERRIFIELD, VA 22081
February 2, 2015 , 4:39 pm	Arrived at USPS Facility	MERRIFIELD, VA 22081
January 22, 2015 , 9:31 am	Forwarded	CEDAR BLUFF, VA
January 22, 2015 , 7:36 am	Out for Delivery	CEDAR BLUFF, VA 24609
January 22, 2015 , 7:26 am	Sorting Complete	CEDAR BLUFF, VA 24609
January 22, 2015 , 7:01 am	Arrived at Unit	CEDAR BLUFF, VA 24609
January 21, 2015 , 3:19 pm	Departed USPS Facility	CHARLESTON, WV 25350
January 20, 2015 , 11:56 pm	Arrived at USPS Facility	CHARLESTON, WV 25350

Track Another Package

Tracking (or receipt) number

[Track It](#)



USPS Tracking™



[Customer Service >](#)

Have questions? We're here to help.

Tracking Number: 70142870000155464792

Patricia Anton

Product & Tracking Information

Postal Product:

Features:

Certified Mail™

Available Actions

[Text Updates](#)

[Email Updates](#)

DATE & TIME	STATUS OF ITEM	LOCATION
February 5, 2015 , 1:34 pm	Notice Left (No Authorized Recipient Available)	DAYTON, OH 45404

We attempted to deliver your item at 1:34 pm on February 5, 2015 in DAYTON, OH 45404 and a notice was left because an authorized recipient was not available. You may arrange redelivery by visiting <http://www.usps.com/redelivery> or calling 800-ASK-USPS, or may pick up the item at the Post Office indicated on the notice. If this item is unclaimed after 15 days then it will be returned to the sender.

February 3, 2015 , 4:23 pm	Departed USPS Facility	DAYTON, OH 45401
February 3, 2015 , 3:17 pm	Arrived at USPS Facility	DAYTON, OH 45401
February 1, 2015 , 9:07 am	Departed USPS Facility	PONTIAC, MI 48340
February 1, 2015 , 3:38 am	Arrived at USPS Facility	PONTIAC, MI 48340
January 22, 2015 , 8:53 am	Forwarded	DAYTON, OH
January 22, 2015 , 4:10 am	Departed USPS Facility	DAYTON, OH 45401
January 21, 2015 , 10:59 pm	Arrived at USPS Facility	DAYTON, OH 45401
January 21, 2015 , 9:00 pm	Departed USPS Facility	CINCINNATI, OH 45234
January 21, 2015 , 11:57 am	Arrived at USPS Facility	CINCINNATI, OH 45234
January 21, 2015 , 2:58 am	Departed USPS Facility	CHARLESTON, WV 25350
January 20, 2015 , 11:56 pm	Arrived at USPS Facility	CHARLESTON, WV 25350

Track Another Package

Tracking (or receipt) number

[Track It](#)



USPS Tracking™



[Customer Service >](#)
Have questions? We're here to help.

Tracking Number: 70142870000155464952

Dorothy Satterfield

Product & Tracking Information

Postal Product:

Features:

Certified Mail™

Available Actions

[Text Updates](#)

[Email Updates](#)

DATE & TIME	STATUS OF ITEM	LOCATION
February 7, 2015, 10:55 pm	Arrived at USPS Facility	CHARLESTON, WV 25350

Your item arrived at our USPS facility in CHARLESTON, WV 25350 on February 7, 2015 at 10:55 pm. The item is currently in transit to the destination.

February 6, 2015, 9:31 am	Unclaimed	HALIFAX, VA 24558
	Reminder to Schedule Redelivery of your item	
January 22, 2015, 9:29 am	Notice Left (No Authorized Recipient Available)	HALIFAX, VA 24558
January 22, 2015, 8:08 am	Arrived at Unit	HALIFAX, VA 24558
January 21, 2015, 11:43 pm	Departed USPS Facility	ROANOKE, VA 24022
January 21, 2015, 1:22 pm	Arrived at USPS Facility	ROANOKE, VA 24022
January 21, 2015, 2:58 am	Departed USPS Facility	CHARLESTON, WV 25350
January 20, 2015, 11:56 pm	Arrived at USPS Facility	CHARLESTON, WV 25350

Track Another Package

Tracking (or receipt) number

[Track It](#)



USPS Tracking™



[Customer Service >](#)

Have questions? We're here to help.

Tracking Number: 70142870000155464969

George Felix

Updated Delivery Day: Saturday, January 24, 2015

Product & Tracking Information

Postal Product:

Features:
Certified Mail™

Available Actions

[Text Updates](#)

[Email Updates](#)

DATE & TIME	STATUS OF ITEM	LOCATION
January 24, 2015 , 10:32 am	Notice Left (No Authorized Recipient Available)	AUSTIN, TX 78751

We attempted to deliver your item at 10:32 am on January 24, 2015 in AUSTIN, TX 78751 and a notice was left because an authorized recipient was not available. You may arrange redelivery by visiting <http://www.usps.com/redelivery> or calling 800-ASK-USPS, or may pick up the item at the Post Office indicated on the notice. If this item is unclaimed after 15 days then it will be returned to the sender.

January 24, 2015 , 7:39 am	Out for Delivery	AUSTIN, TX 78703
January 24, 2015 , 7:29 am	Sorting Complete	AUSTIN, TX 78703
January 24, 2015 , 6:58 am	Arrived at Unit	AUSTIN, TX 78703
January 23, 2015 , 9:36 pm	Departed USPS Facility	AUSTIN, TX 78710
January 23, 2015 , 3:45 pm	Arrived at USPS Facility	AUSTIN, TX 78710
January 21, 2015 , 2:58 am	Departed USPS Facility	CHARLESTON, WV 25350
January 20, 2015 , 11:56 pm	Arrived at USPS Facility	CHARLESTON, WV 25350

Track Another Package

Tracking (or receipt) number

[Track It](#)



USPS Tracking™



Customer Service ›
Have questions? We're here to help.

Tracking Number: 70142870000155464990

Roger Short

Product & Tracking Information

Postal Product:

Features:

Certified Mail™

Available Actions

Text Updates

Email Updates

DATE & TIME	STATUS OF ITEM	LOCATION
February 6, 2015 , 1:47 pm	Notice Left (No Authorized Recipient Available)	EDMOND, OK 73034

We attempted to deliver your item at 1:47 pm on February 6, 2015 in EDMOND, OK 73034 and a notice was left because an authorized recipient was not available. You may arrange redelivery by visiting <http://www.usps.com/redelivery> or calling 800-ASK-USPS, or may pick up the item at the Post Office indicated on the notice. If this item is unclaimed after 15 days then it will be returned to the sender.

January 28, 2015 , 9:09 am	Notice Left (No Authorized Recipient Available)	EDMOND, OK 73034
January 28, 2015 , 1:47 am	Departed USPS Facility	OKLAHOMA CITY, OK 73107
January 27, 2015 , 4:14 am	Arrived at USPS Facility	OKLAHOMA CITY, OK 73107
January 21, 2015 , 2:58 am	Departed USPS Facility	CHARLESTON, WV 25350
January 20, 2015 , 11:55 pm	Arrived at USPS Facility	CHARLESTON, WV 25350

Track Another Package

Tracking (or receipt) number

Track It



USPS Tracking™



Customer Service ›
Have questions? We're here to help.

Tracking Number: 70142870000155465010

Susan Skalniak

Updated Delivery Day: Thursday, January 29, 2015

Product & Tracking Information

Postal Product:

Features:
Certified Mail™

Available Actions

Text Updates

Email Updates

DATE & TIME	STATUS OF ITEM	LOCATION
January 29, 2015 , 2:02 pm	Notice Left (No Authorized Recipient Available)	GLENDALE, AZ 85301

We attempted to deliver your item at 2:02 pm on January 29, 2015 in GLENDALE, AZ 85301 and a notice was left because an authorized recipient was not available. You may arrange redelivery by visiting <http://www.usps.com/redelivery> or calling 800-ASK-USPS, or may pick up the item at the Post Office indicated on the notice. If this item is unclaimed after 15 days then it will be returned to the sender.

January 29, 2015 , 8:35 am	Out for Delivery	GLENDALE, AZ 85301
January 29, 2015 , 8:25 am	Sorting Complete	GLENDALE, AZ 85301
January 29, 2015 , 6:33 am	Arrived at Unit	GLENDALE, AZ 85301
January 21, 2015 , 2:58 am	Departed USPS Facility	CHARLESTON, WV 25350
January 20, 2015 , 11:55 pm	Arrived at USPS Facility	CHARLESTON, WV 25350

Track Another Package

Tracking (or receipt) number

[Track It](#)



USPS Tracking™



Customer Service >
Have questions? We're here to help.

Tracking Number: 70142870000155465096 *Harlan Smith*

Product & Tracking Information

Postal Product:

Features:
Certified Mail™

Available Actions

Text Updates

Email Updates

DATE & TIME	STATUS OF ITEM	LOCATION
February 2, 2015 , 8:49 am	Available for Pickup	CACHE, OK 73527

Your item arrived at the CACHE, OK 73527 post office at 8:49 am on February 2, 2015 and is ready for pickup.

January 28, 2015 , 1:32 pm	Undeliverable as Addressed	CACHE, OK 73527
January 28, 2015 , 7:25 am	Out for Delivery	CACHE, OK 73527
January 28, 2015 , 7:15 am	Sorting Complete	CACHE, OK 73527
January 28, 2015 , 7:08 am	Arrived at Unit	CACHE, OK 73527
January 27, 2015 , 4:24 am	Departed USPS Facility	OKLAHOMA CITY, OK 73107
January 27, 2015 , 4:14 am	Arrived at USPS Facility	OKLAHOMA CITY, OK 73107
January 21, 2015 , 2:58 am	Departed USPS Facility	CHARLESTON, WV 25350
January 20, 2015 , 11:55 pm	Arrived at USPS Facility	CHARLESTON, WV 25350

Track Another Package

Tracking (or receipt) number

[Track It](#)



USPS Tracking™



[Customer Service >](#)
Have questions? We're here to help.

Tracking Number: 70142870000155465164

Ray Smith

Product & Tracking Information

Postal Product:

Features:
Certified Mail™

Available Actions

[Text Updates](#)

[Email Updates](#)

DATE & TIME	STATUS OF ITEM	LOCATION
February 3, 2015 , 4:51 am	Departed USPS Facility	LOS ANGELES, CA 90052

Your item departed our USPS facility in LOS ANGELES, CA 90052 on February 3, 2015 at 4:51 am. The item is currently in transit to the destination.

February 1, 2015 , 6:06 pm	Arrived at USPS Facility	LOS ANGELES, CA 90052
January 30, 2015 , 3:43 am	Departed USPS Facility	MERRIFIELD, VA 22081
January 29, 2015 , 6:57 pm	Arrived at USPS Facility	MERRIFIELD, VA 22081
January 22, 2015 , 4:03 pm	Forwarded	WYTHEVILLE, VA
January 22, 2015 , 10:01 am	Undeliverable as Addressed	WYTHEVILLE, VA 24382
January 22, 2015 , 7:47 am	Out for Delivery	WYTHEVILLE, VA 24382
January 22, 2015 , 7:37 am	Sorting Complete	WYTHEVILLE, VA 24382
January 22, 2015 , 5:58 am	Arrived at Unit	WYTHEVILLE, VA 24382
January 21, 2015 , 10:06 pm	Departed USPS Facility	ROANOKE, VA 24022
January 21, 2015 , 1:23 pm	Arrived at USPS Facility	ROANOKE, VA 24022
January 21, 2015 , 2:58 am	Departed USPS Facility	CHARLESTON, WV 25350
January 21, 2015 , 12:48 am	Arrived at USPS Facility	CHARLESTON, WV 25350

Track Another Package

Tracking (or receipt) number

[Track It](#)



USPS Tracking™



[Customer Service >](#)

Have questions? We're here to help.

Tracking Number: 70142870000155465195

W. Eugene Smith

Updated Delivery Day: Thursday, January 22, 2015

Product & Tracking Information

Postal Product:

Features:
Certified Mail™

Available Actions

[Text Updates](#)

[Email Updates](#)

DATE & TIME	STATUS OF ITEM	LOCATION
	Reminder to Schedule Redelivery of your item	
January 22, 2015 , 1:10 pm	Notice Left (No Authorized Recipient Available)	NORTH TAZEWELL, VA 24630
January 22, 2015 , 8:00 am	Arrived at Unit	TAZEWELL, VA 24651
January 21, 2015 , 5:36 pm	Departed USPS Facility	CHARLESTON, WV 25350
January 20, 2015 , 11:55 pm	Arrived at USPS Facility	CHARLESTON, WV 25350

This is a reminder to arrange for redelivery of your item. Visit <https://www.usps.com/redelivery>.

Track Another Package

Tracking (or receipt) number

[Track It](#)

HELPFUL LINKS

- [Contact Us](#)
- [Site Index](#)
- [FAQs](#)

ON ABOUT.USPS.COM

- [About USPS Home](#)
- [Newsroom](#)
- [USPS Service Updates](#)
- [Forms & Publications](#)
- [Government Services](#)
- [Careers](#)

OTHER USPS SITES

- [Business Customer Gateway](#)
- [Postal Inspectors](#)
- [Inspector General](#)
- [Postal Explorer](#)
- [National Postal Museum](#)
- [Resources for Developers](#)

LEGAL INFORMATION

- [Privacy Policy](#)
- [Terms of Use](#)
- [FOIA](#)
- [No FEAR Act EEO Data](#)



USPS Tracking™



[Customer Service >](#)
Have questions? We're here to help.

Tracking Number: 70142870000155465287 *Michael Stevenson*

Updated Delivery Day: Saturday, January 24, 2015

Product & Tracking Information

Postal Product:

Features:
Certified Mail™

Available Actions

[Text Updates](#)

[Email Updates](#)

DATE & TIME	STATUS OF ITEM	LOCATION
January 24, 2015 , 2:11 pm	Notice Left (No Authorized Recipient Available)	PELZER, SC 29669

We attempted to deliver your item at 2:11 pm on January 24, 2015 in PELZER, SC 29669 and a notice was left because an authorized recipient was not available. You may arrange redelivery by visiting <http://www.usps.com/redelivery> or calling 800-ASK-USPS, or may pick up the item at the Post Office indicated on the notice. If this item is unclaimed after 15 days then it will be returned to the sender.

January 24, 2015 , 9:06 am	Out for Delivery	PELZER, SC 29669
January 24, 2015 , 8:56 am	Sorting Complete	PELZER, SC 29669
January 24, 2015 , 8:50 am	Arrived at Unit	PELZER, SC 29669
January 23, 2015 , 8:23 pm	Departed USPS Facility	GREENVILLE, SC 29607
January 23, 2015 , 9:54 am	Arrived at USPS Facility	GREENVILLE, SC 29607
January 22, 2015 , 3:55 pm	Arrived at USPS Facility	COLUMBIA, SC 29201
January 21, 2015 , 2:58 am	Departed USPS Facility	CHARLESTON, WV 25350
January 20, 2015 , 11:55 pm	Arrived at USPS Facility	CHARLESTON, WV 25350

Track Another Package

Tracking (or receipt) number

[Track It](#)



USPS Tracking™



[Customer Service >](#)

Have questions? We're here to help.

Tracking Number: 70142870000155465430

William Vencill

Updated Delivery Day: Saturday, January 24, 2015

Product & Tracking Information

Postal Product:

Features:
Certified Mail™

Available Actions

[Text Updates](#)

[Email Updates](#)

DATE & TIME	STATUS OF ITEM	LOCATION
January 23, 2015 , 4:41 pm	Notice Left (No Authorized Recipient Available)	MECHANICSVILLE, VA 23111
<small>We attempted to deliver your item at 4:41 pm on January 23, 2015 in MECHANICSVILLE, VA 23111 and a notice was left because an authorized recipient was not available.</small>		
January 23, 2015 , 11:19 am	Out for Delivery	MECHANICSVILLE, VA 23116
January 23, 2015 , 11:09 am	Sorting Complete	MECHANICSVILLE, VA 23116
January 23, 2015 , 11:02 am	Arrived at Unit	MECHANICSVILLE, VA 23116
January 22, 2015 , 10:06 pm	Departed USPS Facility	SANDSTON, VA 23150
January 22, 2015 , 2:45 pm	Arrived at USPS Facility	SANDSTON, VA 23150
January 21, 2015 , 2:58 am	Departed USPS Facility	CHARLESTON, WV 25350
January 20, 2015 , 11:57 pm	Arrived at USPS Facility	CHARLESTON, WV 25350

Track Another Package

Tracking (or receipt) number

[Track It](#)

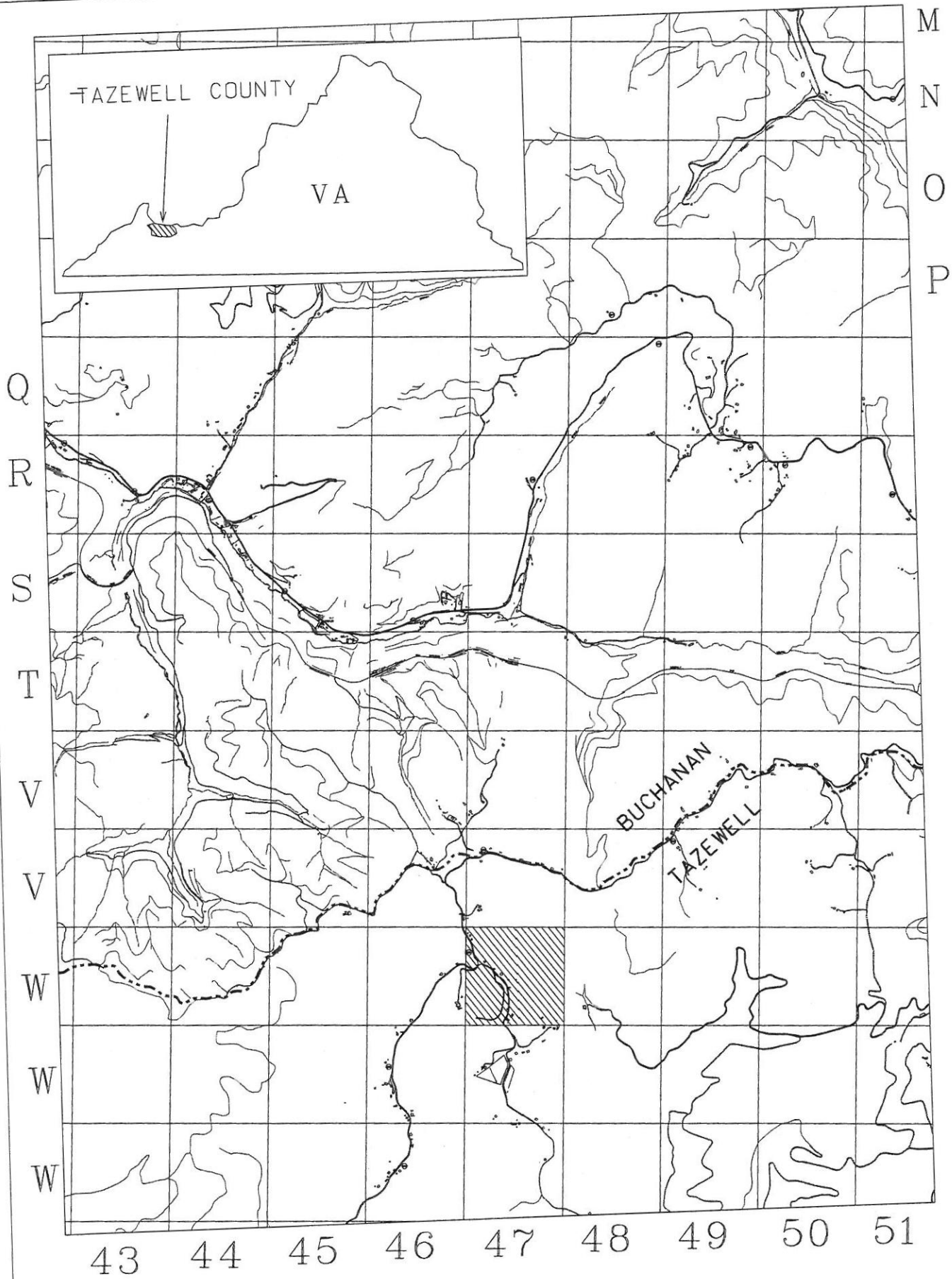


EXHIBIT A1
UNIT W47
VGOB-98-1117-0699-02