

BEFORE THE VIRGINIA GAS AND OIL BOARD

PETITIONER: CNX Gas Company LLC

DIVISION OF GAS AND OIL

DOCKET NO: VGOB 06-0620-1647-01

RELIEF SOUGHT: (1) DISBURSEMENT FROM
ESCROW REGARDING TRACT(S) 1A, 1B
(2) AND AUTHORIZATION FOR DIRECT
PAYMENT OF ROYALTIES

HEARING DATE: December 16, 2014

DRILLING UNIT: O76

BUCHANAN COUNTY, VIRGINIA

PETITION FOR ORDER OF DISBURSEMENT OF ESCROW FUNDS

1. Petitioner and its counsel

Petitioner is CNX Gas Company LLC, 2481 John Nash Blvd, Bluefield, WV 24701, (304)323-6500. Petitioner's counsel is Mark A. Swartz, Swartz Law Offices, 601 Sixth Avenue, Suite 201, P.O. Box 1808, St. Albans, WV 25177-1808..

2. Relief Sought

(1) the disbursement of escrowed funds heretofore deposited with the Board's Escrow Agent(s) attributable to Tract(s) 1A & 1B as depicted upon the annexed Table 1; and (2) authorization to begin paying royalties directly to the parties to the prevailing plaintiff(s); ELE, LLC

3. Legal Authority

Va. Code Ann. § 45.1-361.1 et seq., 4 VAC 25-160-140., and relevant Virginia Gas and Oil Board Orders ("Board") heretofore promulgated pursuant to law.

4. Type of Well(s)

Coalbed Methane

5. Factual basis for relief requested

ELE, LLC is entitled to 100% of the CBM royalties awarded under Case No. CL 753-09 dated October 3, 2014. Said decision allows the Applicant and Designated Operator to pay royalties directly to the person(s) identified in Exhibit EE annexed hereto and the annexed Table 1, further, specifies how said royalties are to be paid.

6. Attestation

The foregoing Petition to the best of my knowledge, information, and belief is true and correct.

PROPERTY LINES SHOWN WERE TAKEN FROM MAPS PROVIDED BY CNX LAND RESOURCES, Inc. AND WERE NOT SURVEYED.

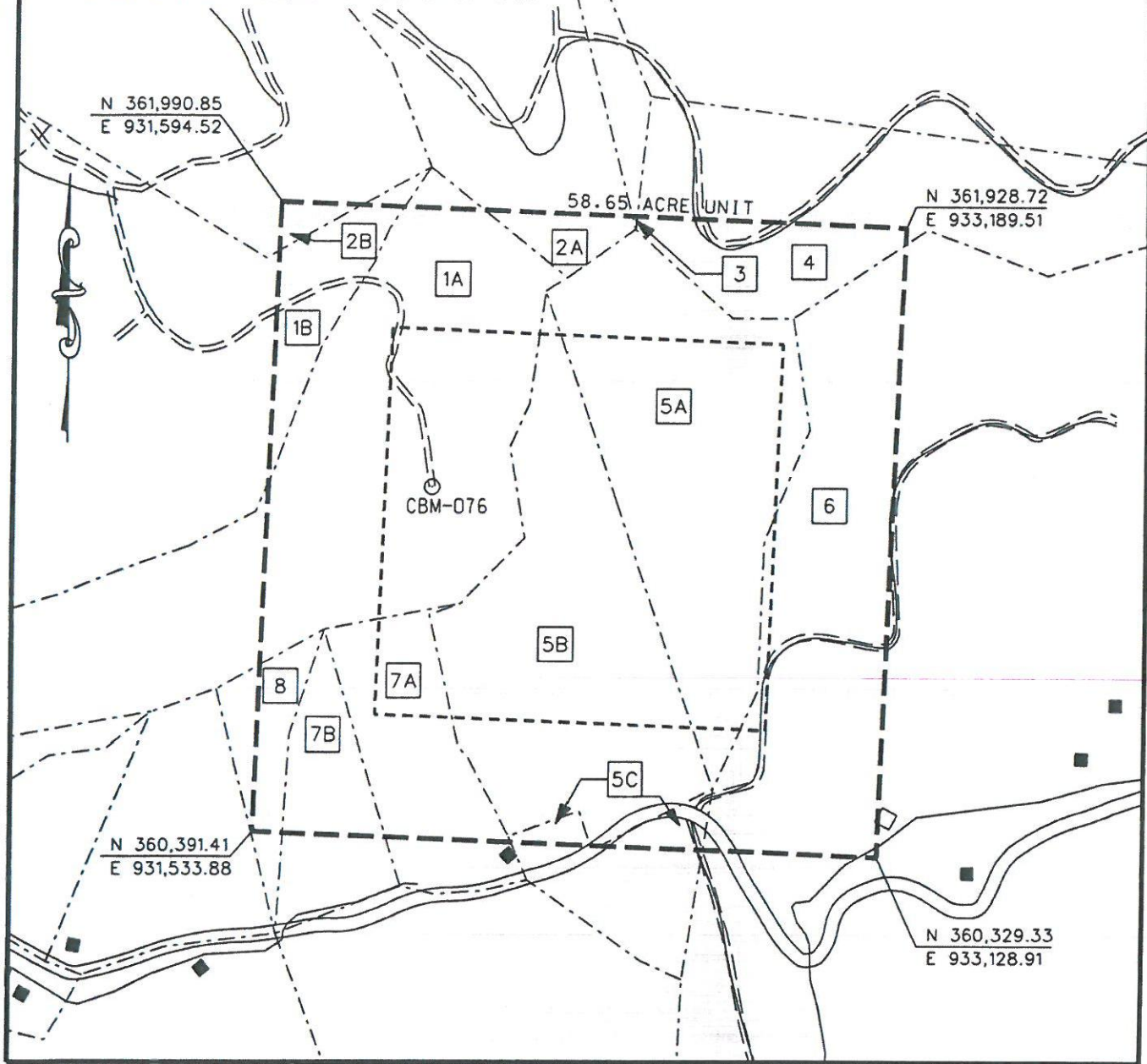



EXHIBIT A
 NORA FIELD
 UNIT 0-76
 FORCE POOLING
 VGOB-06-0620-1647

Company CNX Gas Company LLC Well Name and Number UNIT 076
 Tract No. _____ Elevation _____ Quadrangle Harman
 County Buchanan District Rock Lick Scale: 1" = 400' Date 5/13/06
 This plat is a new plat X ; an updated plat _____ ; or a final plat _____

Form DGO-GO-7
 Rev. 9/91

Charles O. May
 Licensed Professional Engineer or Licensed Land Surveyor (Affix Seal)



CNX Gas Company LLC

UNIT 076

Tract Identifications

(58.65 Acre Unit)

- 1A. Bull Creek Coal Company (Josh Clevinger 90.52 Acre Tract) – Coal
Island Creek Coal Company/Consol Energy, Inc. – Coal In and Below Pocahontas No. 6 Seam Leased
Rapoca Energy – Coal In Hagy Seam Leased
CNX Gas Company LLC – CBM Leased
ELE, LLC – Surface and All Minerals except Coal
13.14 acres 22.4041%

- 1B. Bull Creek Coal Company (Josh Clevinger 90.52 Acre Tract) – Coal
Island Creek Coal Company/Consol Energy, Inc. – Coal In and Below Pocahontas No. 6 Seam Leased
Rapoca Energy – Coal In Hagy Seam Leased
CNX Gas Company LLC – CBM Leased
ELE, LLC – Surface and All Minerals except Coal
2.00 acres 3.4101%

- 2. Bull Creek Coal Company (H.W. & H.C. Pobst 177 Acre Tract) – All Minerals
Rapoca Energy – Coal In Hagy and Above Seams Leased
Rapoca Energy – Coal In Splashdam Seam Leased (Subleased from Penn Virginia Resource Partners)
Columbia Natural Resources – Oil and Gas Leased
CNX Gas Company LLC – CBM Leased
1.08 acres 1.8414%

- 2A. Paul Dawson, et ux – Surface
- 2B. Virgil Lloyd Webb – Surface

- 3. Bull Creek Coal Company (Enoch Branham 9 Acre Tract) – All Minerals
Rapoca Energy – Coal In Hagy and Above Seams Leased
Rapoca Energy – Coal In Splashdam Seam Leased (Subleased from Penn Virginia Resource Partners)
Columbia Natural Resources – Oil and Gas Leased
CNX Gas Company LLC – CBM Leased
Martha Rice Heirs and Fred Rice Heirs - Surface
0.01 acres 0.0171%

- 4. Jack G. Watkins, et al – All Minerals except Coal In Splashdam Seam
CNX Gas Company LLC – Coal In Splashdam Seam
CNX Gas Company LLC – Surface
2.61 acres 4.4501%

- 5. Bull Creek Coal Company (M. E. Owens Tract 28.56 Acre Tract) – Coal
Island Creek Coal Company/Consol Energy, Inc. – Coal In and Below Pocahontas No. 6 Seam Leased
Rapoca Energy – Coal In Hagy and Above Seams Leased
Rapoca Energy – Coal In Splashdam Seam Leased (Subleased from Penn Virginia
Resource Partners)
Bull Creek Coal Company, et al – All Minerals except Coal
CNX Gas Company LLC – CBM Leased (1/3)
22.82 acres 38.9088%

- 5A. Unknown Surface Owner
- 5B. Unknown Surface Owner
- 5C. Unknown Surface Owner

CNX Gas Company LLC

UNIT O76

**Tract Identifications
(58.65 Acre Unit)**

6. **Bull Creek Coal Company (John H. Quinley Tract 102.48 Acre Tract) – Coal
Island Creek Coal Company/Consol Energy, Inc. – Coal In and Below Pocahontas
No. 6 Seam Leased
Rapoca Energy – Coal In Hagy and Above Seams Leased
Rapoca Energy – Coal In Splashdam Seam Leased (Subleased from Penn Virginia
Operating Co., LLC)
Bull Creek Coal Company – All Minerals except Coal (33%)
J.H. Quinley, Successors or Assigns – All Minerals except Coal (67%)
Columbia Natural Resources – Oil and Gas Leased
CNX Gas Company LLC – CBM Leased
Unknown Surface Owner
10.64 acres 18.1415%**
7. **Erma R. Runals, et al (28.50 Acre Tract) – All Minerals
Island Creek Coal Company/Consol Energy, Inc. – Coal Below Tiller Seam Leased
Appalachian Energy, Inc. OR Columbia Natural Resources, Inc. – Oil and Gas Leased (1/6)
CNX Gas Company LLC – Oil and Gas Leased (1/6)
CNX Gas Company LLC – CBM Leased (1/2)
5.30 acres 9.0367%**
- 7A. **Unknown Surface Owner**
7B. **Unknown Surface Owner**
8. **Bull Creek Coal Company (Elizabeth Church 123.05 Acre Tract) – All Minerals
Island Creek Coal Company/Consol Energy, Inc. – Coal In and Below Pocahontas No. 6 Seam Leased
Rapoca Energy – Coal In Hagy Seam Leased
Columbia Natural Resources – Oil and Gas Leased
CNX Gas Company LLC – CBM Leased
Unknown Surface Owner
1.05 acres 1.7903%**

Exhibit E
Unit O-76
Docket #VGOB 06-0620-1647
List of Conflicting Owners/Claimants that require escrow
(58.65 Acre Tract)

	Acres in Unit	Percent of Unit
<u>Tract #5, 22.82 acres</u>		
<u>COAL OWNERSHIP</u>		
(1) Bull Creek Coal Company P.O. Box 187 Tazewell, VA 24651	22.82 acres	38.9088%
<u>OIL & GAS OWNERSHIP</u>		
(1) Bull Creek Coal Company, et al. (M.E. Owens 28.56 Acre Tract)	22.82 acres	38.9088%
(b) Clinton E. & Mary Owens Rt.2 Box 256 Grundy, VA 24614 2/9/13 Bad address per returned mail	15.213 acres 2/3 of 22.82 acres	25.9392%
<u>Tract #6, 10.64 acres</u>		
<u>COAL OWNERSHIP</u>		
(1) Bull Creek Coal Company P.O. Box 187 Tazewell, VA 24651	10.64 acres	18.1415%
<u>OIL & GAS OWNERSHIP</u>		
Bull Creek Coal Company, et al. (John H. Quinley 102.48 Acre Tract)	10.64 acres	18.1415%
(2) J.H. Quinley Heirs, Devisees, Successors or Assigns	7.093 acres 2/3 of 10.64 acres	12.0943%
(a) Arvil Quinley Heirs, Devisees, Successors or Assigns		
(a.1) Arvil Quinley, Jr. P.O. Box 633 Rural Retreat, VA 24368	0.355 acres 1/20 of 7.093 acres	0.6047%
(a.3) Ralph Quinley P.O. Box 2303 Grundy, VA 24614	0.355 acres 1/20 of 7.093 acres	0.6047%
(a.4) Geraldine Blankenship P.O. Box 2328 Grundy, VA 24614	0.355 acres 1/20 of 7.093 acres	0.6047%
(a.5) Evelyn Gross Blankenship Heirs, Devisees, Successors or Assigns		
(a.5.1) Wheeler Blankenship P.O. Box 2341 Grundy, VA 24614	0.118 acres 1/60 of 7.093 acres	0.2016%
(a.5.2) Barbara Justice P.O. Box 2323 Grundy, VA 24614	0.047 acres 1/150 of 7.093 acres	0.0806%
(a.5.3) Sherman Lee Grose P.O. Box 2328 Grundy, VA 24614	0.047 acres 1/150 of 7.093 acres	0.0806%
(a.5.4) Irvin Thomas Grose P.O. Box 2328 Grundy, VA 24614	0.047 acres 1/150 of 7.093 acres	0.0806%

Exhibit E
Unit O-76
Docket #VGOB 06-0620-1647
List of Conflicting Owners/Claimants that require escrow
(58.65 Acre Tract)

	Acres in Unit	Percent of Unit
(a.5.5) Wheeler F. Blankenship Rt.4 Box 174A Grundy, VA 24614	0.047 acres 1/150 of 7.093 acres	0.0806%
(a.5.6) Danny Robert Blankenship P.O. Box 2372 Grundy, VA 24614 <i>(Bad Address per labels database)</i>	0.047 acres 1/150 of 7.093 acres	0.0806%
(b) Grady Paris Quinley Heirs, Devisees, Successors or Assigns		
(b.1) Fannie Lee Quinley P.O. Box 202 Vansant, VA 24656 <i>(Bad Address per labels database)</i>	1.773 acres 1/4 of 7.093 acres	3.0236%
(c) Benjamin Franklin Quinley Heirs, Devisees, Successors or Assigns		
(c.1) Juanita Quinley Heirs, Devisees, Successors or Assigns		
(c.1.1) Shirley J. Ratliff 1697 Cripple Creek Rd. Grundy, VA 24614	1.773 acres 1/4 of 7.093 acres	3.0236%
<u>TOTAL CONFLICTS:</u>		
	Acreage in Unit	20.1787
	Percentage of Unit	34.4052%

Exhibit EE
Unit O-76
Docket #VGOB 06-0620-1647-01
List of Conflicting Owners/Claimants with Royalty Split Agreements or Court Orders
(58.65 Acre Tract)

	Acres in Unit	Percent of Unit	Percent of Escrow
<u>Tract #1A, 13.14 acres</u>			
<u>COAL OWNERSHIP</u>			
(1) Bull Creek Coal Company P.O. Box 187 Tazewell, VA 24651	13.14 acres	22.4041%	<i>n/a</i>
<u>OIL & GAS OWNERSHIP</u>			
(1) E.L.E, LLC PO Box 7 Maxie, VA 24628	13.14 acres	22.4041%	37.2048%
<i>Prevailing plaintiff under CL 753-09, awarded 100% of the CBM royalty.</i>			
<u>Tract #1B, 2.00 acres</u>			
<u>COAL OWNERSHIP</u>			
(1) Bull Creek Coal Company P.O. Box 187 Tazewell, VA 24651	2.00 acres	3.4101%	<i>n/a</i>
<u>OIL & GAS OWNERSHIP</u>			
(1) E.L.E, LLC PO Box 7 Maxie, VA 24628	2.00 acres	3.4101%	5.6628%
<i>Prevailing plaintiff under CL 753-09, awarded 100% of the CBM royalty.</i>			
<u>COAL OWNERSHIP</u>			
(1) Bull Creek Coal Company P.O. Box 187 Tazewell, VA 24651	10.64 acres	18.1415%	<i>n/a</i>
<u>OIL & GAS OWNERSHIP</u>			
Bull Creek Coal Company, et al. <i>(John H. Quinley 102.48 Acre Tract)</i>	10.64 acres	18.1415%	<i>n/a</i>
(2) J.H. Quinley Heirs, Devisees, Successors or Assigns	7.093 acres 2/3 of 10.64 acres	12.0943%	<i>n/a</i>
(a) Arvil Quinley Heirs, Devisees, Successors or Assigns			
(a.2) Ernest Quinley 1102 Citadel Drive Grundy, VA 24614	0.355 acres 1/20 of 7.093 acres	0.6047%	<i>n/a</i>
(d) Herman Quinley Heirs, Devisees, Successors or Assigns			
(d.1) Matilda Quinley			<i>(Sold interest to her son 5/9/06)</i>
(d.1.1) Donald Mack Quinley, et al P.O. Box 615 Vansant, VA 24656	1.773 acres 1/4 of 7.093 acres	3.0236%	<i>n/a</i>

AFFIDAVIT OF MAILING

COMMONWEALTH OF VIRGINIA
COUNTY OF **BUCHANAN**

Applicant: CNX Gas Company LLC
Relief Sought: Disbursement Petition for O76
VGOB: 06-0620-1647-01

I, Anita D. Duty, after being duly sworn upon oath, state as follows:

1. I am the Pooling Supervisor for CNX Land Resources, Inc. and am responsible for the notification process required by Va. Code Ann. §45.1-361.19 of the Code of Virginia and 4VAC25-160-40.

2. That on **November 14, 2014** a true and correct copy of the Notice of Hearing and Exhibits were mailed, via certified mail return receipt requested, based upon information and belief, the names and last-known addresses, where such addresses are known, of the parties owning an interest in this cause are set forth and attached hereto.

3. Notice of this cause has therefore been served by mail pursuant to the applicable statutes and rules of the Board.



Anita D. Duty
Pooling Supervisor
for CNX Land LLC

STATE OF WEST VIRGINIA

COUNTY OF MERCER, TO-WIT:

TAKEN, SUBSCRIBED AND SWORN to before me this 8th day of December,
2014.



Notary Public

My commission expires: April 9, 2023



CERTIFICATION OF NOTICE
CNX Gas Company LLC

Unit N76 & O76
VGOB 06-0815-1693-01 & 06-0620-1647-01
Misc. Petition, Disbursement

NAME	MAILED	RECEIPT #	RECEIVED
ELE, LLC	11/14/14	7014212000020879 0061	11/17/14
Cook T. Shea	11/14/14	7014212000020879 0078	11/17/14

Courtesy Copy

SENDER: COMPLETE THIS SECTION	COMPLETE THIS SECTION ON DELIVERY
<p>1. Article Addressed to:</p> <p>Terrence Shea Cox PS BOX 607 Richlands VA 24641-0607</p>	<p>A. Signature: <i>[Signature]</i></p> <p>B. Received by (Printed Name): <i>[Signature]</i></p> <p>C. Date of Delivery: 1-17-14</p> <p>D. Is delivery address different from item 1? <input type="checkbox"/> Yes <input type="checkbox"/> No If YES, enter delivery address below:</p>
<p>2. Article (Transfer from service): 7014 2120 0002 0879 0078</p> <p>PS Form 3811, July 2013</p>	<p>2. A (Transfer from service): 7014 2120 0002 0879 0061</p> <p>PS Form 3811, July 2013</p>
<p>1. Article Addressed to:</p> <p>ELE, LLC c/o David Delaney PO BOX 7 MAXIE VA 24628-0007</p>	<p>A. Signature: <i>[Signature]</i></p> <p>B. Received by (Printed Name): <i>[Signature]</i></p> <p>C. Date of Delivery: 1-17-14</p> <p>D. Is delivery address different from item 1? <input type="checkbox"/> Yes <input type="checkbox"/> No If YES, enter delivery address below:</p>
<p>2. Article (Transfer from service): 7014 2120 0002 0879 0078</p> <p>PS Form 3811, July 2013</p>	<p>2. A (Transfer from service): 7014 2120 0002 0879 0061</p> <p>PS Form 3811, July 2013</p>
<p>1. Article Addressed to:</p> <p>Terrence Shea Cox PS BOX 607 Richlands VA 24641-0607</p>	<p>A. Signature: <i>[Signature]</i></p> <p>B. Received by (Printed Name): <i>[Signature]</i></p> <p>C. Date of Delivery: 1-17-14</p> <p>D. Is delivery address different from item 1? <input type="checkbox"/> Yes <input type="checkbox"/> No If YES, enter delivery address below:</p>
<p>2. Article (Transfer from service): 7014 2120 0002 0879 0078</p> <p>PS Form 3811, July 2013</p>	<p>2. A (Transfer from service): 7014 2120 0002 0879 0061</p> <p>PS Form 3811, July 2013</p>

3. Service Type: Certified Mail® Priority Mail Express™ Registered Return Receipt for Merchandise Insured Mail Collect on Delivery Restricted Delivery? (Extra Fee) Yes

4. Restricted Delivery? (Extra Fee) Yes No

Domestic Return Receipt

English

Customer Service

USPS Mobile

Register / Sign In



USPS Tracking™



Customer Service ›
Have questions? We're here to help.

Tracking Number: 70142120000208790061

Product & Tracking Information

Postal Product:

Features:
Certified Mail™

DATE & TIME

STATUS OF ITEM

LOCATION

November 17, 2014 , 11:37
am

Delivered

MAXIE, VA 24628

Your item was delivered at 11:37 am on November 17, 2014 in MAXIE, VA 24628.

November 15, 2014 , 10:43
am

Available for Pickup

MAXIE, VA 24628

November 15, 2014 , 4:11
am

Departed USPS Facility

CHARLESTON, WV 25350

November 14, 2014 , 10:19
pm

Arrived at USPS Facility

CHARLESTON, WV 25350

Available Actions

Text Updates

Email Updates

Return Receipt After Mailing

Track Another Package

Tracking (or receipt) number

Track It

HELPFUL LINKS

- Contact Us
- Site Index
- FAQs

ON ABOUT.USPS.COM

- About USPS Home
- Newsroom
- USPS Service Updates
- Forms & Publications
- Government Services
- Careers

OTHER USPS SITES

- Business Customer Gateway
- Postal Inspectors
- Inspector General
- Postal Explorer
- National Postal Museum
- Resources for Developers

LEGAL INFORMATION

- Privacy Policy
- Terms of Use
- FOIA
- No FEAR Act EEO Data

Search or Enter a Tracking Number

Exhibit J
Unit O76 Escrow Account Reconciliation
VGOB 06-0620-1647

CNX Deposit Information		
Check Date	Check Number	Total
3/20/2013	E000005139	\$2,238.35
4/21/2013	E000006223	\$277.41
5/21/2013	E000007418	\$344.23
6/19/2013	E000008732	\$387.12
7/22/2013	E000010137	\$403.31
8/20/2013	E000011479	\$384.84
9/20/2013	E000012784	\$318.00
10/21/2013	E000015979	\$289.37
10/29/2013	133969	\$29,989.06
11/19/2013	E000017086	\$291.13
12/18/2013	E000018447	\$290.46
1/21/2014	E000019804	\$319.69
2/24/2014	E000021281	\$328.86
3/20/2014	E000022675	\$494.06
4/22/2014	E000024669	\$531.54
5/19/2014	E000026378	\$444.29
6/20/2014	E000027999	\$366.84
7/18/2014	E000029982	\$389.40
8/20/2014	E000031743	\$356.88
9/18/2014	E000033625	\$331.40

Escrow Bank Data														
Date	Escrow Royalty Deposits	Income	\$ Mkt Int	CDARS Int	Fees	Distributions	Corrections	Audit Costs	Gain/Loss	Royalty Bonus	Total Int. and Fees	Bank Balance	Running Balance	Difference
2/28/2009	\$0.00					\$0.00					\$0.00		\$0.00	\$0.00
3/31/2013	\$2,238.35		\$0.08	\$0.00	\$0.00		\$0.00				\$0.08	\$2,238.43	\$2,238.43	\$0.00
4/30/2013	\$277.41		\$0.37	\$0.00	(\$0.19)						\$0.18	\$2,516.02	\$2,516.02	\$0.00
5/31/2013	\$344.23		\$0.43	\$0.00	(\$0.21)						\$0.22	\$2,860.47	\$2,860.47	\$0.00
6/30/2013	\$387.12		\$0.48	\$0.00	(\$0.24)		(\$0.28)				-\$0.04	\$3,247.55	\$3,247.55	\$0.00
7/31/2013	\$403.31		\$0.56	\$0.00	(\$0.27)						\$0.29	\$3,651.15	\$3,651.15	\$0.00
8/31/2013	\$384.84		\$0.66	\$0.00	(\$0.30)						\$0.36	\$4,036.35	\$4,036.35	\$0.00
9/30/2013	\$318.00		\$0.64	\$0.00	(\$0.34)						\$0.30	\$4,354.65	\$4,354.65	\$0.00
10/31/2013	\$289.37		\$0.72	\$0.00	(\$0.36)						\$0.36	\$4,644.38	\$4,644.38	\$0.00
11/30/2013	\$30,280.19		\$4.28	\$0.00	(\$0.39)						\$3.89	\$34,928.46	\$34,928.46	\$0.00
12/31/2013	\$290.46		\$3.47	\$6.72	(\$2.91)						\$7.28	\$35,226.20	\$35,226.20	\$0.00
1/31/2014	\$319.69		\$1.17	\$6.89	(\$2.94)						\$5.12	\$35,551.01	\$35,551.01	\$0.00
2/28/2014	\$328.86		\$1.04	\$6.31	(\$2.96)						\$4.39	\$35,884.26	\$35,884.26	\$0.00
3/31/2014	\$494.06		\$1.19	\$7.06	(\$2.99)						\$5.26	\$36,383.58	\$36,383.58	\$0.00
4/30/2014	\$531.54		\$0.80	\$7.61	(\$3.03)						\$5.38	\$36,920.50	\$36,920.50	\$0.00
5/31/2014	\$444.29		\$0.86	\$8.08	(\$3.08)						\$5.86	\$37,370.65	\$37,370.65	\$0.00
6/30/2014	\$366.84		\$0.91	\$7.82	(\$3.11)						\$5.62	\$37,743.11	\$37,743.11	\$0.00
7/31/2014	\$389.40		\$1.02	\$8.09	(\$3.15)						\$5.96	\$38,138.47	\$38,138.47	\$0.00
8/31/2014	\$356.88		\$1.07	\$8.11	(\$3.18)						\$6.00	\$38,501.35	\$38,501.35	\$0.00
9/30/2014	\$331.40		\$1.09	\$7.67	(\$3.18)						\$5.58	\$38,838.33	\$38,838.33	\$0.00
Total											\$62.09			

Total Deposited **\$38,776.24**

Interest & Fees **\$62.09**

Grand Total **\$38,838.33**

First Bank and Trust **\$38,838.33**
9/30/2014

difference **\$0.00**

VIRGINIA: IN THE CIRCUIT COURT OF BUCHANAN COUNTY

E.L.E., LLC,
PLAINTIFF,

vs.

CASE NO.: CL753-09

BULL CREEK COAL COMPANY, LLLP,
DEFENDANT.

FINAL ORDER GRANTING JUDGMENT FOR PLAINTIFF


Upon the join motion of Plaintiff, E.E.E. LLC and Defendant, Bull Creek Coal Company, LLLP, for entry of judgment in favor of Plaintiff upon the issue that it is the owner of the coal-bed methane gas at issue in this action and it is thereby entitled to all royalties relating to the production thereof, it is;

WHEREFORE, it is **ADJUDGED** and **ORDERED** that the Plaintiff, E.L.E., LLC is the owner of the coal-bed methane gas at issue in this action and is entitled to all royalties relating to the extraction of coal-bed methane gas by CNX Gas, LLC.

All other claims asserted by either party against the other are denied, and this action is dismissed with prejudice to the Plaintiff and Defendant as to any such other claims and made part of this **FINAL ORDER**.

The Clerk is directed to forward an attested copy of this Final Order to all counsel of record, to remove this matter from the active docket of this Court and to place the same among the ended actions before this Court.

ENTER: This the 3rd day October, 2014.



KEARY R. WILLIAMS, JUDGE

REQUESTED:



Eric. D. Whitesell, Esq.
Counsel for Defendant, BULL CREEK COAL COMPANY, LLLP

REQUESTED:



T. Shea Cook, Esq.
Counsel for Plaintiff, E.L.E.; LLC