

BEFORE THE VIRGINIA GAS AND OIL BOARD

Applicant: Range Resources-Pine Mountain, Inc.)
)
Relief Sought: Well Location Exception)
Well Number V-530386)Docket Number
)VGOB-14-0218-4034
)
Legal Description: Martha Adkins/WI-34 Tract)
124.00-Acre Tract)
Pound Quadrangle)
Gladeville District)
Wise County, Virginia)

APPLICATION

1. Parties:

1.1 Applicant herein is Range Resources-Pine Mountain, Inc., whose address for the purposes hereof is 406 West Main Street, Abingdon, Virginia 24210, Telephone: (276) 628-9001. The attorney for Applicant is Timothy E. Scott, McKinnis & Scott, whose address is 135 West Main Street, Suite 200, Kingsport, Tennessee, 37660, Telephone: (423) 247-9376.

1.2 Applicant is the owner of the right to develop and produce oil and gas from all formations, from surface to total depth drilled in accordance with the permit submitted by applicant and located within the Gladeville District of Wise County, Virginia, and underlying the lands depicted at Exhibit "A" attached hereto and made a part hereof and to appropriate the oil and gas produced therefrom.

2. Allegation of Facts:

2.1 Applicant has proposed a plan of development and operation of the formations underlying the drilling unit involved herein and depicted at Exhibit "A" and has proposed to commence such plan of development and operation of such unit by a conventional gas well, designated as Well Number V-530386, to be drilled upon the lands involved herein so as to produce oil and gas from such unit.

2.2 That the unit depicted at Exhibit "A" hereof is subject to statewide spacing as provided under Virginia Code Annotated Section 45.1-361.17 (A) (2). This section provides that "wells drilled in search of gas shall not be located closer than 2500 feet to any other well completed in the same pool." In consideration of all known conditions, it is the opinion of the Applicant that such distance limitation is not feasible for the unit described in Exhibit "A," because there is no legal location.

2.3 That to prevent waste, protect correlative rights, and provide for the maximum safe recovery of the mineral resources underlying the Commonwealth, the Board should allow for an exception to the distance limitation and statewide spacing.

2.4 That the proposed well, at the location requested by Applicant, is necessary to effectively and efficiently drain a portion of the common sources of supply (reservoir) underlying the unit described at Exhibit "A" which cannot be adequately and efficiently drained without an exception to the distance limitations and spacing rules.

2.5 The drilling unit involved herein is a circle having a radius of 1250 feet from the proposed well bore to be located 1,190 feet West of Longitude Line 82 degrees 30 minutes and 00 seconds and 3,635 feet South of the Latitude Line 37 degrees 02 minutes 30 seconds (Virginia State Plane South Zone Coordinates North 279,030.63 and East 831,537.74) in the Pound Quadrangle, Wise County, Virginia.

2.6 That EQT Well No. V-530346 lies 2,461.10 feet North 50 degrees 04 minutes West of proposed Well No. V-530386.


2.7 That proposed Well No. V-530386 is located on the Martha Adkins/WI-34 124-acre Tract and Applicant anticipates producing all the Mississippian and Devonian Age formations including, but not limited to, Ravencloff, Maxton, Big Lime, Weir, Berea and Devonian Shale, from surface to total depth drilled, 5,666 feet.

3. Legal Authority: The relief sought by this Application is authorized by Virginia Code Annotated § 45.1-361.17.

4. Relief Sought: Applicant requests the Virginia Gas and Oil Board to enter an order to enable Well No. V-530386 to be drilled as depicted on the plat attached as Exhibit "A" and that Applicant be granted the right to produce these formations which appear on the well work permit submitted to the Inspector.

DATED this the 16th day of January, 2014.


RANGE RESOURCES-PINE MOUNTAIN, INC.



Timothy E. Scott
McKinnis & Scott

VERIFICATION

The foregoing Application to the best of my knowledge, information and belief is true and correct.



Timothy E. Scott
McKinnis & Scott

[c:\msword\pmog\well.location.exception.application.V-530386]

VIRGINIA

VIRGINIA GAS AND OIL BOARD
DEPARTMENT OF MINES, MINERALS, AND ENERGY
LEBANON, VIRGINIA


DOCKET NUMBER: VGOB-14-0218-4034
APPLICANT: Range Resources-Pine Mountain, Inc.
RELIEF SOUGHT: WELL LOCATION EXCEPTION
Va. Code Ann. § 45.1-361.17
WELL NO.: V-530386
LEGAL DESCRIPTION: Martha Adkins/WI-34 Tract)
124.00-Acre Tract)
Pound Quadrangle)
Gladeville District)
Wise County, Virginia)

NOTICE OF HEARING

TO: See Exhibit B

Notice is hereby given that the Applicant in this cause is requesting the Virginia Gas and Oil Board to authorize the drilling of the proposed well to produce formations from surface to total depth drilled as set forth in the attached application.

Notice is further given that this matter is set for hearing before the Virginia Gas and Oil Board on the 18th day of February, 2014, at 9:00 a.m. at the Russell County Office Building, Highland Drive, Lebanon, Virginia, at which time and place all interested persons may appear and be heard. Any questions concerning said hearing may be directed to the Virginia Gas and Oil Board, State Gas and Oil Inspector, Department of Mines, Minerals and Energy, 135 Highland Drive, Lebanon, Virginia 24266 (276) 415-9650.




Timothy E. Scott
McKinnis & Scott
135 West Main Street, Suite 200
Kingsport, Tennessee 37660
(423) 247-9376

CERTIFICATE OF SERVICE

I, Timothy E. Scott, counsel for Range Resources-Pine Mountain, Inc., hereby certify that I have this day caused the foregoing notice and application to be served upon the parties listed herein, at their address, by certified mail, return receipt requested.

Dated this the 16th day of January, 2014.



Timothy E. Scott
McKinnis & Scott

[c:\msword\pmog\well.location.exception.notice.V-530386 February 2014]

1,190'

3,635'

Well Coordinates: (Geographic N27)
37.031663° -82.504052°

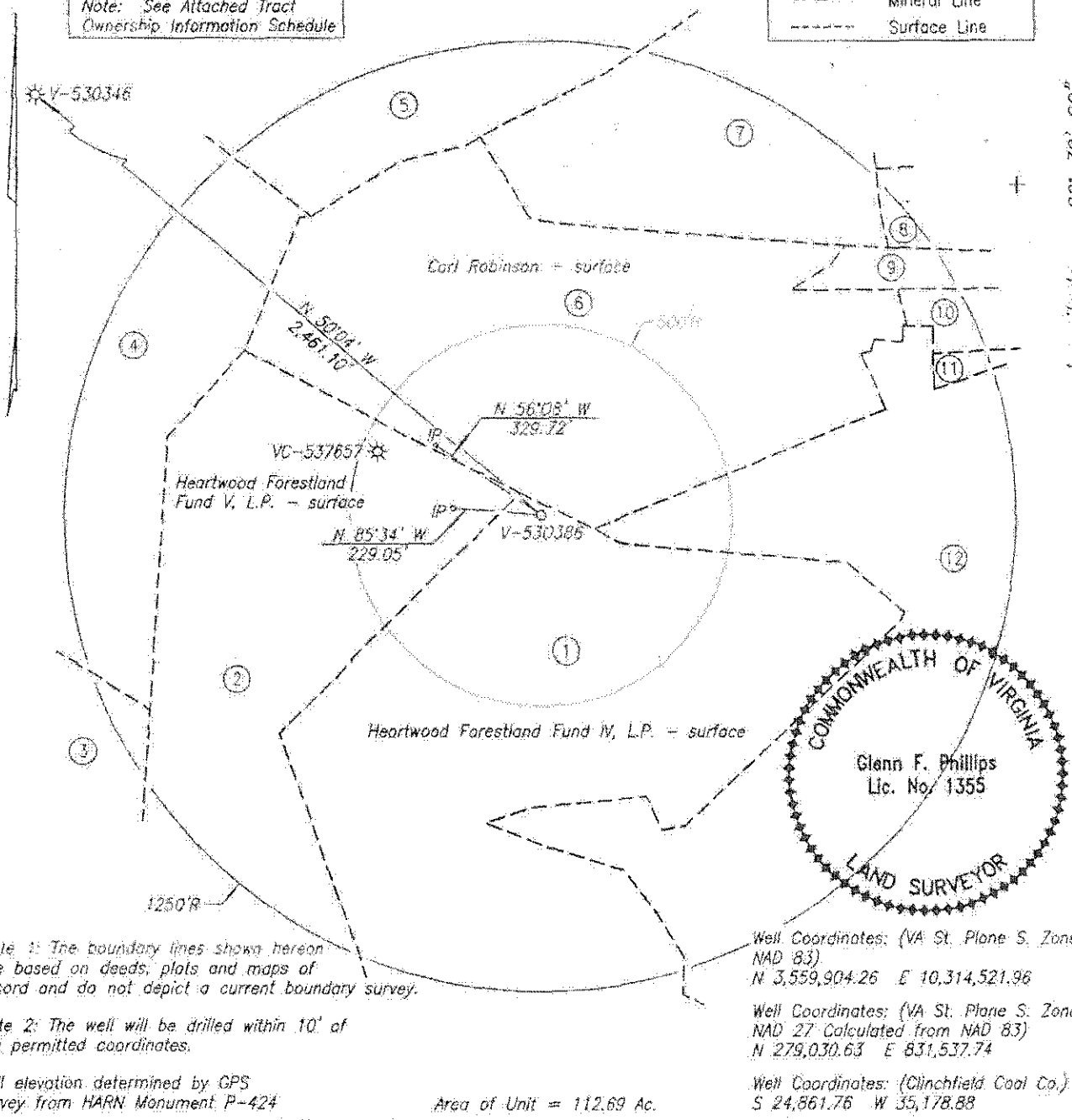
Latitude 37° 02' 30"

Note: See Attached Tract
Ownership Information Schedule

--- Mineral Line
- - - - - Surface Line

* V-530346

Longitude 82° 30' 00"



Note 1: The boundary lines shown hereon are based on deeds, plats and maps of record and do not depict a current boundary survey.

Note 2: The well will be drilled within 10' of the permitted coordinates.

Well elevation determined by GPS survey from HARN Monument P-424

Area of Unit = 112.69 Ac.

Well Coordinates: (VA St. Plane S. Zone, NAD 83)

N 3,559,904.26 E 10,314,521.96

Well Coordinates: (VA St. Plane S. Zone, NAD 27 Calculated from NAD 83)

N 279,030.63 E 831,537.74

Well Coordinates: (Clinchfield Coal Co.)
S 24,861.76 W 35,178.88

WELL LOCATION PLAT NORA GRID BQ-15

COMPANY Range Resources-Pine Mountain, Inc. WELL NAME AND NUMBER V-530386

TRACT NO. Martha Adkins ELEVATION 2,092.28' QUADRANGLE Pound

COUNTY Wise DISTRICT Gladeville SCALE 1" = 400' DATE 1-10-2014

This Plat is a new plat x; an updated plat _____; or a final location plat _____

+ Denotes the location of a well on United States topographic Maps, scale 1 to 24,000, latitude and longitude lines being represented by border lines as shown.

Glenn F. Phillips
Licensed Professional Engineer or Licensed

Exhibit A

V-530386 PLAT
TRACT OWNERSHIP INFORMATION SCHEDULE
1/13/2014

1. WI-34
Martha Adkins
124.00 Acres
ACIN LLC - coal
Range Resources-Pine Mountain, Inc. - oil & gas
Gas 27.61 Ac. 24.50%
2. Lease No. 904576L (EQT Lease)
WI-176
Jessee B. Hylton
38.737 Acres
ACIN LLC - coal, oil & gas
Gas 17.40 Ac. 15.44%
3. Lease No. 907354 (EQT Lease)
Daniel Kevin Riner - oil & gas
11.03 Acres
Gas 0.38 Ac. 0.34%
4. D. A. Stallard (James Rose)
34 Acres (p/o 98 Ac.)
Range Resources-Pine Mountain, Inc. - oil & gas
Gas 8.91 Ac. 7.91%
5. Spencer Adkins
101.4 Acres
Range Resources-Pine Mountain, Inc. - oil & gas
Gas 4.87 Ac. 4.32%
6. WI-33
Alex A. Adkins
103.741 Acres
ACIN LLC - coal
Lease No. 907552 (EQT Lease)
24.10 Acres
Carl Robinson - surface, oil & gas (Life Estate)
Amanda Mae Mitchell & Garrett Stanley - surface, oil & gas (Remainder)
Gas 23.86 Ac. 21.00%
7. Lease No.
McArthur Steele - oil & gas
12.2 Acres
Gas 8.24 Ac. 7.31%
8. Lease No.
McArthur Steele - oil & gas
0.91 Acres
Gas 0.27 Ac. 0.24%
9. G. Dewey Buchanan Tract
Range Resources-Pine Mountain, Inc. - oil & gas
1.15 Acres
Gas 0.84 Ac. 0.75%
10. Lease No.
Carl Robinson - oil & gas (Life Estate)
Amanda Mac Mitchell & Garrett Stanley - surface, oil & gas (Remainder)
p/o 1.612 Acres
Gas 0.60 Ac. 0.53%
11. Lease No.
Donald Jack Mullins, II & Ginger Lea Mullins, et al - oil & gas
P/O 0.848 Acres
Gas 0.25 Ac. 0.22%
12. WI-33 & WI-34
Martha Adkins & Alex A. Adkins
ACIN LLC - coal
G. Dewey Buchanan Tract
Range Resources-Pine Mountain, Inc. - oil & gas
28.37 Acres
Gas 19.66 Ac. 17.44%

Exhibit "B"
WLE Well No. V-530386
5,666'

DEPTH -

Dickenson-Russell Coal Company
Maxxim Shared Services, LLC
Attn: Steve Smith
5703 Crutchfield Drive
Norton, VA 24273

ALPHA Land & Reserves, LLC
Attn: Steve Smith
5703 Crutchfield Drive
Norton, VA 24273

WBRD LLC
John Mooney
5260 Irwin Road
Huntington, WV 25705-3247

ACIN LLC
John Mooney
5260 Irwin Road
Huntington, WV 25705-3247

EQT Production Company
Attn: Tracy Coyne and Katie Pankowski
625 Liberty Avenue
Suite 1700
Pittsburgh, PA 15222

Daniel Kevin Riner
309 Oakwood Avenue, SE
Wise, VA 24293

Kerry Tyler Riner
667 Allison Road
Piney Flats, TN 37646

Carl Robinson
7921 Cranesnest Rd
Coeburn, VA 24230

Amanda Mae Mitchell
676 Cassells Rd
Dungannon, VA 24245

Garrett Stanley
7938 Cranesnest Rd
Coeburn, VA 24230

Mack Arthur (AKA McArthur) Steele
7930 Cranesnest Rd
Coeburn, VA 24230

Donald Jack and Ginger Lea Mullins
7916 Cranesnest Rd
Coeburn, VA 24230

Paula Pope
PO Box 155
Coeburn, VA 24230

Diana Marie Yates
7739 Cranesnest Rd
Coeburn, VA 24230

Cheryl Ann Mullins
2856 Rush Creek Rd
Clintwood, VA 24228

Susan Ruby Mullins
7730 Cranesnest Rd
Coeburn, VA 24230

Jessica Fuller
PO Box 1257
Coeburn, VA 24230