

BEFORE THE VIRGINIA GAS AND OIL BOARD

Applicant: Range Resources-Pine Mountain, Inc.)
)
Relief Sought: Well Location Exception)
Well Number V-530126)Docket Number
)VGOB-14-0121-4030
)
Legal Description: J.L. Litz Tract)
203.10-Acre Tract)
Caney Ridge Quadrangle)
Kenady District)
Dickenson County, Virginia)

APPLICATION

1. Parties:

1.1 Applicant herein is Range Resources-Pine Mountain, Inc., whose address for the purposes hereof is 406 West Main Street, Abingdon, Virginia 24210, Telephone: (276) 628-9001. The attorney for Applicant is Timothy E. Scott, McKinnis & Scott, whose address is 135 West Main Street, Suite 200, Kingsport, Tennessee, 37660, Telephone: (423) 247-9376.

1.2 Applicant is the owner of the right to develop and produce oil and gas from all formations, from surface to total depth drilled in accordance with the permit submitted by applicant and located within the Kenady District of Dickenson County, Virginia, and underlying the lands depicted at Exhibit "A" attached hereto and made a part hereof and to appropriate the oil and gas produced therefrom.

2. Allegation of Facts:

2.1 Applicant has proposed a plan of development and operation of the formations underlying the drilling unit involved herein and depicted at Exhibit "A" and has proposed to commence such plan of development and operation of such unit by a conventional gas well, designated as Well Number V-530126, to be drilled upon the lands involved herein so as to produce oil and gas from such unit.

2.2 That the unit depicted at Exhibit "A" hereof is subject to statewide spacing as provided under Virginia Code Annotated Section 45.1-361.17 (A) (2). This section provides that "wells drilled in search of gas shall not be located closer than 2500 feet to any other well completed in the same pool." In consideration of all known conditions, it is the opinion of the Applicant that such distance limitation is not feasible for the unit described in Exhibit "A," because there is no legal location.

2.3 That to prevent waste, protect correlative rights, and provide for the maximum safe recovery of the mineral resources underlying the Commonwealth, the Board should allow for an exception to the distance limitation and statewide spacing.

2.4 That the proposed well, at the location requested by Applicant, is necessary to effectively and efficiently drain a portion of the common sources of supply (reservoir) underlying the unit described at Exhibit "A" which cannot be adequately and efficiently drained without an exception to the distance limitations and spacing rules.

2.5 The drilling unit involved herein is a circle having a radius of 1250 feet from the proposed well bore to be located 1,640 feet West of Longitude Line 82 degrees 27 minutes and 30 seconds and 9,040 feet South of the Latitude Line 37 degrees 07 minutes 30 seconds (Virginia State Plane South Zone Coordinates North 303,465.35 and East 844,280.55) in the Caney Ridge Quadrangle, Dickenson County, Virginia.

2.6 That Range Resources-Pine Mountain, Inc. proposed Well No. V-530350 lies 2,172.71 feet North 81 degrees 25 minutes West of proposed Well No. V-530126; and, EQT Well No. V-536803 lies 2,374.36 feet North 07 degrees 02 minutes West of proposed Well No. V-530126.


2.7 That proposed Well No. V-530126 is located on the J.L. Litz 203.10-acre Tract and Applicant anticipates producing all the Mississippian and Devonian Age formations including, but not limited to, Ravencloff, Maxton, Big Lime, Weir, Berea and Devonian Shale, from surface to total depth drilled, 5,184 feet.

3. Legal Authority: The relief sought by this Application is authorized by Virginia Code Annotated § 45.1-361.17.

4. Relief Sought: Applicant requests the Virginia Gas and Oil Board to enter an order to enable Well No. V-530126 to be drilled as depicted on the plat attached as Exhibit "A" and that Applicant be granted the right to produce these formations which appear on the well work permit submitted to the Inspector.

DATED this the 20th day of December, 2013.


RANGE RESOURCES-PINE MOUNTAIN, INC.



Timothy E. Scott
McKinnis & Scott

VERIFICATION

The foregoing Application to the best of my knowledge, information and belief is true and correct.



Timothy E. Scott
McKinnis & Scott

[c:\msword\pmog\well.location.exception.application.V-530126]

VIRGINIA

VIRGINIA GAS AND OIL BOARD
DEPARTMENT OF MINES, MINERALS, AND ENERGY
LEBANON, VIRGINIA

DOCKET NUMBER: VGOB-14-0121-4030

APPLICANT: Range Resources-Pine Mountain, Inc.

RELIEF SOUGHT: WELL LOCATION EXCEPTION
Va. Code Ann. § 45.1-361.17

WELL NO.: V-530126


LEGAL DESCRIPTION: J.L. Litz Tract)
203.10-Acre Tract)
Caney Ridge Quadrangle)
Kenady District)
Dickenson County, Virginia)

NOTICE OF HEARING

TO: See Exhibit B

Notice is hereby given that the Applicant in this cause is requesting the Virginia Gas and Oil Board to authorize the drilling of the proposed well to produce formations from surface to total depth drilled as set forth in the attached application.

Notice is further given that this matter is set for hearing before the Virginia Gas and Oil Board on the 21st day of January, 2014, at 9:00 a.m. at the Russell County Office Building, Highland Drive, Lebanon, Virginia, at which time and place all interested persons may appear and be heard. Any questions concerning said hearing may be directed to the Virginia Gas and Oil Board, State Gas and Oil Inspector, Department of Mines, Minerals and Energy, 135 Highland Drive, Lebanon, Virginia 24266 (276) 415-9650.

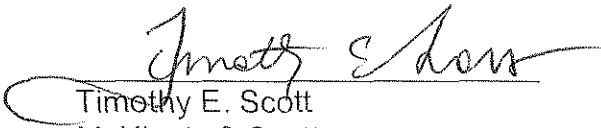


Timothy E. Scott
McKinnis & Scott
135 West Main Street, Suite 200
Kingsport, Tennessee 37660
(423) 247-9376

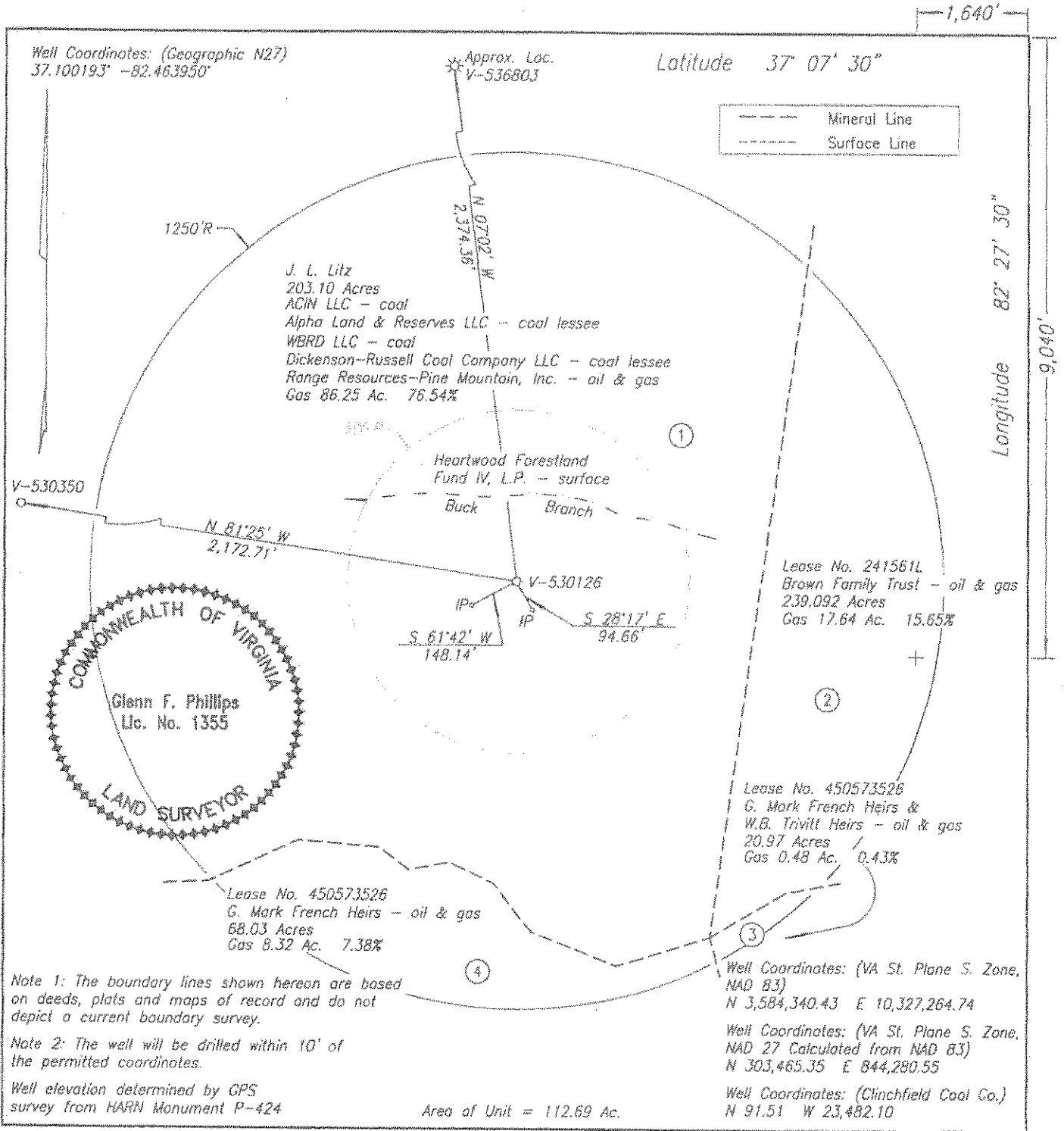
CERTIFICATE OF SERVICE

I, Timothy E. Scott, counsel for Range Resources-Pine Mountain, Inc., hereby certify that I have this day caused the foregoing notice and application to be served upon the parties listed herein, at their address, by certified mail, return receipt requested.

Dated this the 20th day of December, 2013.


Timothy E. Scott
McKinnis & Scott

[c:\msword\pmog\well.location.exception.notice.V-530126 January 2014]



WELL LOCATION PLAT NORA GRID BA-22

COMPANY Range Resources-Pine Mountain, Inc. WELL NAME AND NUMBER V-530126
 TRACT NO. J. L. Litz ELEVATION 1,754.37' QUADRANGLE Coney Ridge
 COUNTY Dickenson DISTRICT Kenady SCALE 1" = 400' DATE 12-13-2013

This Plat is a new plat x; an updated plat ; or a final location plat

+ Denotes the location of a well on United States topographic Maps, scale 1 to 24,000, latitude and longitude lines being represented by border lines as shown.

Glenn F. Phillips
 Licensed Professional Engineer or Li

Exhibit "B"
Well Location Exception
Well No. V-530126

1/14/2014

5,184'

DEPTH -

Dickenson-Russell Coal Company
Maxxim Shared Services, LLC
Attn: Steve Smith
5703 Crutchfield Drive
Norton, VA 24273

ALPHA Land & Reserves, LLC
Attn: Steve Smith
5703 Crutchfield Drive
Norton, VA 24273

WBRD LLC
John Mooney
5260 Irwin Road
Huntington, WV 25705-3247

ACIN LLC
John Mooney
5260 Irwin Road
Huntington, WV 25705-3247

EQT Production Company
Attn: Tracy Coyne and Katie Pankowski
625 Liberty Avenue
Suite 1700
Pittsburgh, PA 15222

The Brown Family Trust Agreement
c/o Fred Brown
6625 N 270 East
Howe, IN 46746

Catherine Stookey
775 Berry Rd
Wood River, IL 62095

David French
8593 Wail Triana Hwy
Harvest, AL 35749

Glenda S. Lovegrove
11 Kensington Dr
Billerica, MA 01821

Jennifer French Mackey
1274 County Rd 2051
Nacogdoches, TX 75965

Mark B French
4112 Paddington Ln
Colleyville, TX 76034

Patricia A French
3522 Easton Dr
Bowie, ND 20716

Richard P Mask
7740 NW 35th St
Hollywood, FL 33024

Ellen L French
6640 Lake Park Dr, Apt 305
Greenbelt, MD 20770

Big Lick Trust
C/O Gregory W French, Trustee
2041 Lynn Cove Lane
Virginia Beach, VA 23454-1008

Wiley B Trivett Jr Heirs
Thomas Edward Trivett
406 Clarendon Ave
Southport, NC 28461

Christina Ann Poore
137 Earle Drive
North Kingstown, RI 02852

WH Trivett Heirs
Trivett Living Trust
Matthew Terrence Trivett Successor Trustee
11001 Hughs Church Road
Keymar, MD 21757

And

Michael A Trivett Successor Trustee
1901 Club Road
Charlotte, NC 28205

Betty Quesenberry
900 Dillon Street
Pulaski, VA 24301

Carole Clarke
2800 Heritage Drive
Suffolk, VA 23435

Mary Lea Byer
509 Mitchell Rd
Kingsport, TN 37663

Joan C Trivett
462 Hilledge Drive
Laguna Beach, CA 92651

James C Trivett
12758 State Rt 13
Millfield, OH 45761

Christina L Russin
21515 81st Street
Bristol, WI 53104

Exhibit "B"
Well Location Exception
Well No. 530126

DEPTH - 5,184'

Dickenson-Russell Coal Company
Maxxim Shared Services, LLC
Attn: Steve Smith
5703 Crutchfield Drive
Norton, VA 24273

ALPHA Land & Reserves, LLC
Attn: Steve Smith
5703 Crutchfield Drive
Norton, VA 24273

WBRD LLC
John Mooney
5260 Irwin Road
Huntington, WV 25705-3247

ACIN LLC
John Mooney
5260 Irwin Road
Huntington, WV 25705-3247

EQT Production Company
Attn: Tracy Coyne and Katie Pankowski
625 Liberty Avenue
Suite 1700
Pittsburgh, PA 15222

The Brown Family Trust Agreement
c/o Fred Brown
6625 N 270 East
Howe, IN 46746

Catherine Stookey
775 Berry Rd
Wood River, IL 62095

David French
8593 Wall Triana Hwy
Harvest, AL 35749

Glenda S Lovegrove
11 Kensington Dr
Billlerica, MA 01821

Jennifer French Mackey
1274 County Rd 2051
Nacogdoches, TX 75965

Mark B French
4112 Paddington Ln
Colleyville, TX 76034

Patricia A French
3522 Easton Dr
Bowie, ND 20716

Richard P Mask
7740 NW 35th St
Hollywood, FL 33024

Ellen L French
6640 Lake Park Dr, Apt 305
Greenbelt, MD 20770

Big Lick Trust
C/O Gregory W French, Trustee
2041 Lynn Cove Lane
Virginia Beach, VA 23454-1008

Wiley B Trivett Heirs
Unknown

WH Trivett Heirs
Unknown

Betty Quesenberry
923 Mashburn Ave
Pulaski, VA 24301

Carole Clarke
2800 Heritage Drive
Suffolk, VA 23435

Mary Lea Byer
509 Mitchell Rd
Kingsport, TN 37663

Joan C Trivett
462 Hilledge Drive
Laguna Beach, CA 92651

James C Trivett
12758 State Rt 13
Millfield, OH 45761

Christina L Russin
21515 81st Street
Bristol, WI 53104