

BEFORE THE VIRGINIA GAS AND OIL BOARD

PETITIONER: EQT Production Company

DIVISION OF GAS AND OIL

DOCKET NO: VGOB 02-1217-1109-04

**RELIEF SOUGHT: (1) DISBURSEMENT FROM
ESCROW REGARDING TRACT(S) A portion of 5
(2) AND AUTHORIZATION FOR DIRECT
PAYMENT OF ROYALTIES**

HEARING DATE: October 21, 2008

DRILLING UNIT: VC-502832

RUSSELL COUNTY, VIRGINIA

PETITION FOR ORDER OF DISBURSEMENT OF ESCROW FUNDS

1. Petitioner and its counsel

Petitioner is EQT Production Company, 225 North Shore Drive, Pittsburgh, PA 15212, (412)553-5700. Petitioner's counsel is James Kaiser, Wilhoit and Kaiser Law Firm, 220 Broad Street, Suite 210, Kingsport, TN 37660 .

2. Relief Sought

A petition for the disbursement of escrowed funds on behalf of Freddie and Darlene Johnson, Teresa Patrick, Gaynell and Carl Sampson and Range Resources on Tract 5 of Well VC-502832, VGOB 02/12/17-1109.

3. Legal Authority

Va. Code Ann. § 45.1-361.1 et seq., 4 VAC 25-160-140., and relevant Virginia Gas and Oil Board Orders ("Board") heretofore promulgated pursuant to law.

4. Type of Well(s)

Coalbed Methane

5. Factual basis for relief requested

Range Resources-Pine Mountain, Inc. was a conflicting claimant with the above-listed Plaintiffs with regard to Tract 5 as created by Board Order 02/12/17/1109. To resolve this conflict, a letter dated November 20, 2008, and signed by Phil Horn, Land Manager, Range Resources-Pine Mountain, Inc. is attached hereto.

6. Attestation

The foregoing Petition to the best of my knowledge, information, and belief is true and correct.

Latitude 37° 02' 30"

FINAL PLAT

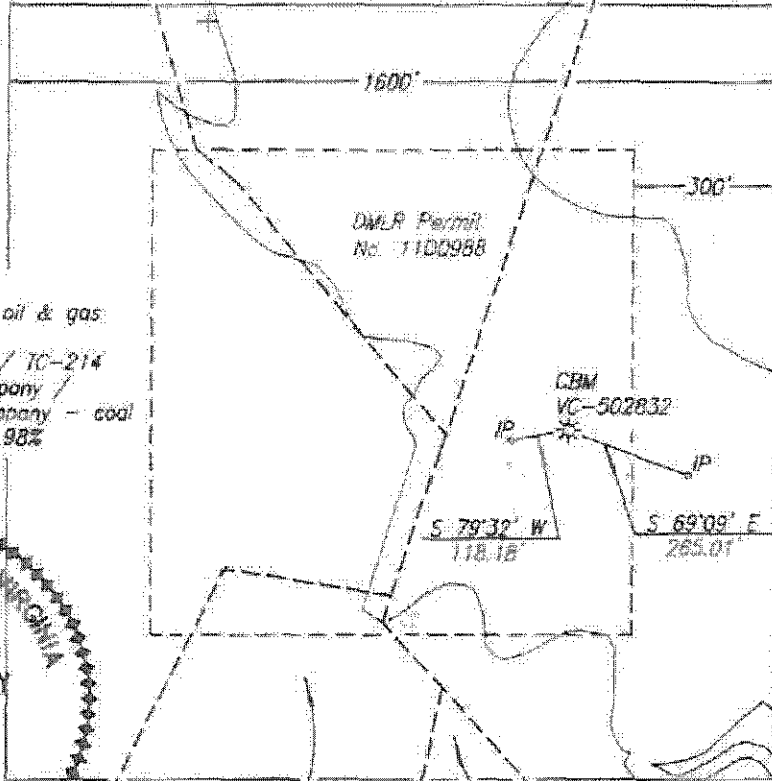

The undersigned hereby certifies that the final location is within ten (10') feet of the location shown on the well plat dated 11-08-2002.

TR 5

Lease No. 243912L
C. W. Kiser Heirs - oil & gas
111 Acres
Lease No. 241640L / T2-177
Clinchfield Coal Company /
Pyxis Resources Company -
surface & coal
Gas 10.30 Ac. 17.53%

TR 4

Lease No. 244332L
H. F. Kiser Heirs - oil & gas
87.50 Acres
Lease No. 244792L / TC-214
Clinchfield Coal Company /
Pyxis Resources Company - coal
Gas 20.56 Ac. 34.98%



TR 1

Lease No. 241490L / T-483
Robert Rostrake
519.46 Acres
Clinchfield Coal Company /
Pyxis Resources Company - surface & coal
Pine Mountain Oil & Gas, Inc. - oil & gas
Gas 22.54 Ac. 38.35%

TR 2

Lease No. 244332L
H. F. Kiser Heirs - oil & gas
Lease No. 244792L / TC-214
Clinchfield Coal Company /
Pyxis Resources Company - coal
Gas 0.48 Ac. 0.82%

TR 3

Lease No. 244315L
Nettie Glenn Kiser Wilson, et al. -
oil & gas
22.00 Acres
Lease No. 244792L / TC-214
Clinchfield Coal Company /
Pyxis Resources Company - coal
Gas 4.89 Ac. 8.32%

Well Coordinates: (VA St. Plane S. Zone,
Calculated from CCC coordinates)
N 274,612 E 932,574

Well Coordinates: (Clinchfield Coal Co.)
S 25,179.08 E 65,868.90

Well elevation determined by GPS
survey from Mon. Hatchett

Area of Unit = 58.77 Ac.

WELL LOCATION PLAT

COMPANY Fauntale Production Company WELL NAME AND NUMBER VC-502832
TRACT NO. Le. No. 241490L/T-483 ELEVATION 2,504.78' QUADRANGLE Duty
COUNTY Russell DISTRICT Castlewood SCALE 1" = 400' DATE 8-02-2007

This Plat is a new plat an updated plat or a final location plat
+ Denotes the location of a well on United States topographic Maps, scale 1 to
24,000, latitude and longitude lines being represented by border lines as shown.

James E. Halsey
Licensed Professional Engineer or Licensed Land Surveyor

VGOB Disbursement

Unit VC-502832

VGOB-02-1217-1109-04

Table 1

Tracts: A portion of 5

Fractional	Net Acreage	Royalty	Escrowed	Percent of	Disbursement
Ownership	Ownership	Split	Acres	Escrowed	
in Tract	inTract	Agreement	Disbursed	Disbursed	

Item	Tract	Disbursement Table					
		Total acreage in escrow before disbursement				34.80700	
	5	Tract 5 (total acreage)		10.30			
1	5	Tressa Patrick\212 Oak Street, Bristol, TN 37620		0.1288	75.00%	0.0966	0.2775% \$139.45
2	5	Gaynell Johnson\155 Poplar Terrace Drive, Lynchburg, VA 24502-3387		0.1288	75.00%	0.0966	0.2775% \$139.45
3	5	Freddie O & Darlene Johnson\PO Box 503, Montvale, VA 24122		0.1288	75.00%	0.0966	0.2775% \$139.45
4	5	Range Resources-Pine Mountain, Inc. \PO Box 2136, Abingdon, VA 24212		0.3863	25.00%	0.0966	0.2775% \$139.42

Wells contributing to the escrow account: VC-502832 W/PL

EXHIBIT "B"
VC-502832

<u>TR</u>	<u>LESSOR</u>	<u>LEASE STATUS</u>	<u>INTEREST WITHIN UNIT</u>	<u>GROSS ACREAGE IN UNIT</u>	<u>DO NOT DELETE THESE COLUMNS</u>		
					<u>Mineral Interest</u>	<u>Drilg Unit Tr. Factor</u>	<u>Acreage in Unit</u>
<u>Gas Estate Only</u>							
1	Pine Mountain Oil & Gas, Inc. ATTN: Jerry Grantham P.O. Box 2136 Abingdon, VA. 24212	Leased 241490L/ T-483	38.350000%	22.5400			
2	<u>H. F. Kiser Heirs</u>						
	Delphia Musick Ball, widow PO Box 58 Davenport, VA 24239	Leased 244332	0.008283%	0.0048			
	Sarah E. Musick, widow Rt 1, Box B2 Cleveland, VA 24225	Leased 244332	0.008283%	0.0048			
	Betty Musick Rt. 2 Box 167 Cleveland, VA 24225	Leased 244332	0.008283%	0.0048			
	Thelma Musick, widow 950-L-39, Hillman HWY Abingdon, VA 24210	Leased 244332	0.008283%	0.0048			
	Ralph Elwood Musick, single Box 15177 Douglas Street Culpeper, VA 22701	Leased 244332	0.008283%	0.0048			
	Dorothy Johnson, single Rt. 4 Box 177-B Lebanon, VA 24266	Leased 244332	0.008283%	0.0048			
	Hubert C. Musick and Jo Anne Musick, h/w PO Box 202 Honaker, VA 24260	Leased 244332	0.008283%	0.0048			
	Ina Musick, widow 667 Hunting Hill Road Piney Flats, TN 37686	Leased 244332	0.008283%	0.0048			
	Ronald Lewis Wilson Rt. 1 Box 91 Honaker, VA 24260	Leased 244332	0.002071%	0.0012			

Lakie Nearse P.O. Box 1864 Bristol, VA 24203	Leased 244332	0.002071%	0.0012
Trudie Damron 51 Sutherland Drive Cleveland, VA 24225	Leased 244332	0.002071%	0.0012
Freddy Wilson Rt 2 Box 332 Cleveland, VA 24225	Leased 244332	0.001035%	0.0006
Patricia C. Fields 5994 Clinch Mountain Road Lebanon, VA 24266	Leased 244332	0.001035%	0.0006
Mildred Kendrick and Claude Kendrick W/H Star Route, Box 94 Dublin, VA 24084	Leased 244332	0.001380%	0.0008
Edith Matson and William B. Matson W/H 5678 State Route 133 Batavia, Ohio 45103	Leased 244332	0.001380%	0.0008
Sally Musick, widow 747 Smoots Branch Cleveland, VA 24225	Leased 244332	0.001380%	0.0008
Cecil C. Musick and Irene Musick, H/W Route 2 Box 114 Cleveland, VA 24225	Leased 244332	0.001380%	0.0008
James Harold Musick and Annie B. Musick, H/W Rt. 2 Box 76B Cleveland, VA 24225	Leased 244332	0.001380%	0.0008
Fred Musick, Jr. and Allie Musick H/W P.O. Box 315 Northeast, Maryland 21901	Unleased	0.001380%	0.0008
Scarlette Baker and Henry Baker, H/W PO Box 2374 Lebanon, VA 24266	Leased 244332	0.001657%	0.0010
Sparker Floyd Musick and Dolly Musick, H/W 17085 Brumley Gap Rd, Abingdon, VA 24210	Leased 244332	0.001657%	0.0010
Raymond Musick and Patsy Musick H/W Box 1245,	Unleased	0.001657%	0.0010

Stuart, VA 24171

Samuel Musick 1085 Bellamy Lane Portsmouth, OH 45663	Unleased	0.001657%	0.0010
Keith Allen Musick 25005 Lawrence, Apt. 126 Center Line, MI 48015	Leased 244332	0.000828%	0.0005
Patrick Fitzgerald Musick 25005 Lawrence, Apt. 126, Center Line, MI 48015	Leased 244332	0.000828%	0.0005
Velva Lee Breeding and Cloid Breeding W/H Route 1 Box 441 Cleveland, VA 24225	Leased 244332	0.091111%	0.0533
Billie Mason Gilbert and Catherine L. Gilbert, H/W 7442 SE 114 Lane, Bellevue, Florida 34420-4746	Leased 244332	0.002531%	0.0015
Violet Combs and Arlen Combs W/H 8122 Sinclair Mill Road, Manassas, VA 20112-3509	Leased 244332	0.002531%	0.0015
Charlotte Lewis, single 8698 Carlton Drive, Manassas, VA 20112	Leased 244332	0.002531%	0.0015
Sharon Peacher & Edward L. Peacher W/H 10807 Warwick Avenue, Fairfax, VA 22030	Leased 244332	0.002531%	0.0015
Gladys Crawford and Carl Crawford W/H 9017 Richmond Avenue, Manassas, VA 20110	Leased 244332	0.002531%	0.0015
Lorraine Crutchfield and Meredith Crutchfield W/H P.O. Box 632, South Hill, VA 23970	Leased 244332	0.002531%	0.0015
Phyllis Keene, single 497A Washington Street, Romney, WVA 26757	Leased 244332	0.002531%	0.0015
Ronnie Gilbert and Vicki Gilbert H/W Rt. 2 Box 28A, Cleveland, VA 24225	Leased 244332	0.001265%	0.0007
Regina Gilbert, single	Leased	0.001265%	0.0007

Rt. 2 Box 127A, Cleveland, VA 24225	244332		
Brenda Whitt and Ferrell Whitt W/H 255 Brill Road Star Tannery, VA 22654	Leased 244332	0.000362%	0.0002
Wanda Whitt and Randall Whitt W/H 140 Cline Drive Gore, VA 22637	Unleased	0.000362%	0.0002
Carol Peacoe and Jackie Peacoe W/H PO Box 2, Stephenson, VA 22656	Unleased	0.000362%	0.0002
Diane Howell, single PO Box 414, Hebron, VA 21830	Unleased	0.000362%	0.0002
Steven Howell unknown	Unleased	0.000362%	0.0002
Kevin Howell 140 Cline Drive, Gore, VA 22637	Unleased	0.000362%	0.0002
Franklin Farmer Karen Farmer H/W 8566 Burlington Court, Manassas, VA 20110	Unleased	0.000362%	0.0002
Alma Pauline Butler, single 511 Paradise Road Aberdeen, MD 21001	Leased 244332	0.022778%	0.0133
Pridemore Powers and Virginia Powers H/W Unknown	Unleased	0.022778%	0.0133
Maynard Powers Unknown	Unleased	0.022778%	0.0133
Alma Simerly, single PO Box 1624 Honaker, VA 24260	Leased 244332	0.015185%	0.0089
Roland Delmar Kiser, single PO Box 194 Cleveland, VA 24225	Unleased	0.015185%	0.0089
Nettie Glenn Wilson, widow PO Box 294 Cleveland, VA 24225	Leased 244332	0.015185%	0.0089
Kennie O'Dell Kiser and	Leased	0.015185%	0.0089

Thelma Kiser, H/W PO Box 62 Cleveland, VA 24225	244332		
Giles Wilson and Charlotte Wilson H/W 70 Faith Street Cleveland, VA 24225	Unleased	0.002169%	0.0013
Roy Lee Wilson and Delphia Wilson, H/W HC 4 Box 304 Bee, VA 24217	Leased 244332	0.002169%	0.0013
Alden Wilson and Ella Wilson, H/W 1335 E Old Philadelphia Road Elkton, MD 21921	Leased 244332	0.002169%	0.0013
Curtis Wilson and Connie Wilson, H/W 1867 E Old Philadelphia Road Elkton, MD 21921	Leased 244332	0.002169%	0.0013
Lonnie G. Wilson and Pam Wilson, H/W 3748 Cunningham Road Thomasville, NC 27360	Leased 244332	0.002169%	0.0013
Wiley J. Canter Unknown	Unleased	0.000723%	0.0004
Johnny Lee Rosenbaum 1730 Clifton Rd. Bristol, TN. 37621	Unleased	0.000723%	0.0004
Alicia Rosenbaum, single P. O. Box 1114 Bristol, TN 37621	Unleased	0.000723%	0.0004
Randall Head and Teresa Head, H/W 1279 Old Neck Road Elkton, MD 21921	Leased 244332	0.000434%	0.0003
Wanda K. Jones and Evan Jones, H/W 995 E Old Philadelphia Rd Elkton, MD 21921	Leased 244332	0.000434%	0.0003
Sharon Lynn Jones and Bobby Jones, W/H 2817 Biggs Highway Northeast, MD 21901	Unleased	0.000434%	0.0003
Carolyn Sue Rinehart and Richard Rinehart, W/H PO Box 1054	Leased 244332	0.000434%	0.0003

Rising Sun, MD 21911

Jack Kelvin Head 89 Tolmax Lane Elkton, MD 21921	Unleased	0.000434%	0.0003
--------------------------------------------------------	----------	-----------	--------

Ruby Ethel Kiser Heirs

Kennie O'Dell Kiser P.O. Box 62 Cleveland, VA 24225	Leased 244332	0.005062%	0.0030
-----------------------------------------------------------	------------------	-----------	--------

Nettie Glenn Wilson, widow PO Box 294 Cleveland, VA 24225	Leased 244332	0.005062%	0.0030
-----------------------------------------------------------------	------------------	-----------	--------

Roland Delmar Kiser, single PO Box 194 Cleveland, VA 24225	Leased 244332	0.005062%	0.0030
------------------------------------------------------------------	------------------	-----------	--------

Vadie Kiser Tiller Blankenship and Edwin Blankenship W/H 26934 Watuaga Road Abingdon, VA 24211-7356	Leased 244332	0.022778%	0.0133
--------------------------------------------------------------------------------------------------------------	------------------	-----------	--------

Maudie Stevens, single HCR 1, Box 405 Birchleaf, VA 24220	Leased 244332	0.022778%	0.0133
-----------------------------------------------------------------	------------------	-----------	--------

Anita Conway and Wayne Conway, W/H HCR 1 Box 409 Birchleaf, VA 24220	Leased 244332	0.011389%	0.0067
-------------------------------------------------------------------------------	------------------	-----------	--------

Donnie Kiser and Diann Kiser, H/W P.O. Box 72 Lawndale, NC 28090	Leased 244332	0.011389%	0.0067
---------------------------------------------------------------------------	------------------	-----------	--------

James Albert Counts 814 Shamrock Drive Fredricksburg, VA 22407	Leased 244332	0.003254%	0.0019
----------------------------------------------------------------------	------------------	-----------	--------

Marvin Eugene Counts 2644 Pats Lane St Paul, VA 24283	Leased 244332	0.003254%	0.0019
-------------------------------------------------------------	------------------	-----------	--------

Hancel Wayne Counts 16486 S St. Paul St Castlewood, VA 24283	Leased 244332	0.003254%	0.0019
--------------------------------------------------------------------	------------------	-----------	--------

Lyndon Carrol Counts 16486 S St. Paul St Castlewood, VA 24283	Leased 244332	0.003254%	0.0019
---------------------------------------------------------------------	------------------	-----------	--------

Virginia Dare Turner Rt. 1 Box 682 Clinchco, VA 24226	Leased 244332	0.003254%	0.0019
-------------------------------------------------------------	------------------	-----------	--------

Glenda Sue Turner 4316 Kentland Drive Woodbridge, VA 22193	Leased 244332	0.003254%	0.0019
Lois Ann Phipps HC 67 Box 153-A Dante, VA 24237	Leased 244332	0.003254%	0.0019
Brady Brooks HC 67 Box 245 Dante, VA 24237	Leased 244332	0.091111%	0.0533
Rayford Counts Rt. 1 Box 696 Dante, VA 24237	Leased 244332	0.015185%	0.0089
James E. Counts Rt. 1 Box 344 Clintwood, VA 24228	Leased 244332	0.015185%	0.0089
Maynard Counts 122 America Street Cleveland, VA 24225 <i>*formerly incorrectly listed as Christopher Darrell Counts</i>	Leased 244332	0.015185%	0.0089
Linda Gail Chafin 2009 New Garden Road Cleveland, VA 24225	Leased 244332	0.015185%	0.0089
William Larry Counts Rt. 2 Box 70 Cleveland, VA 24225	Leased 244332	0.015185%	0.0089
Lora Lee Counts Rt. 1 Box 630 Dante, VA 24237	Leased 244332	0.003796%	0.0022
Kevin J. Counts Rt. 1 Box 630 Dante, VA 24237	Leased 244332	0.003796%	0.0022
Anthony Counts PO Box 91 Cleveland, VA 24225	Leased 244332	0.003796%	0.0022
Destia Puckett PO Box 91 Cleveland, VA 24225	Leased 244332	0.003796%	0.0022
Anne J Campbell 248 Cleveland Hgts Rd Cleveland, VA 24225	Leased 244332	0.030370%	0.0178
<u>Heirs of Inas Counts*</u>			
Cheryl Fields* PO Box 3321	Leased 244332	0.015185%	0.0089

Rosedale, VA 24280

Teresa & Russell Campbell* PO Box 1403 Lebanon, VA 24266	Leased 244332	0.015185%	0.0089
Delphia Combs 32 Train Track Road Cleveland, VA 24225	Leased 244332	0.030370%	0.0178
William Arthur Kiser and Sylvia Kiser, H/W 421 Beauregard Drive Chesapeake, VA 23322	Unleased	0.011389%	0.0067
Christine Kiser and James Kiser, W/H 719 St Paul St Newport News, VA 23605	Unleased	0.011389%	0.0067
Nellie Kiser Wells, single 2128 A Street Augusta, GA 30904-3010	Leased 244332	0.011389%	0.0067
Ama Kiser Vance, widow 409 West Main St, Apt 4 Tazewell, VA 24651	Unleased	0.011389%	0.0067
Dave Craft 2700 Willimar Street Richmond, VA 23234	Unleased	0.005694%	0.0033
Charles Hankins and Lorraine Hankins H/W 1694 Royal Gate Drive New Braunfels, TX 78132	Unleased	0.005694%	0.0033
Ada Karen Hayes and Clarence Hayes W/H 1542 Holly Hills Road Powhatan, VA 23139	Unleased	0.005694%	0.0033
W. Jean Bryan, single 4204 Winterberry Lane Charleston, WVA 25313	Leased 244332	0.005694%	0.0033
Oakley Eugene Perkins and Dorothy Perkins, H/W 2416 Lamberts Avenue Richmond, VA 23234	Leased 244332	0.003796%	0.0022
Brenda Courtney and James Courtney W/H 1904 Graves Road Sandston, VA 23150	Leased 244332	0.003796%	0.0022
Greta Shaw and Robert L. Shaw W/H	Leased 244332	0.003796%	0.0022

14010 North Carriage Lane
Midlothian, VA 23313-4325

Lila Elizabeth Kiser, single 2416 Lamberts Avenue Richmond, VA 23234	Leased 244332	0.011389%	0.0067
----------------------------------------------------------------------------	------------------	-----------	--------

3 **Luther M. Kiser Heirs**

Alma Simerly, single PO Box 1624 Honaker, VA 24260	Leased 244315	1.664000%	0.9780
----------------------------------------------------------	------------------	-----------	--------

Roland Delmar Kiser, single PO Box 194 Cleveland, VA 24225	Unleased	1.664000%	0.9780
------------------------------------------------------------------	----------	-----------	--------

Nettie Glenn Wilson, widow PO Box 294 Cleveland, VA 24225	Leased 244315	1.664000%	0.9780
-----------------------------------------------------------------	------------------	-----------	--------

Kennie O'Dell Kiser and Thelma Kiser, H/W PO Box 62 Cleveland, VA 24225	Leased 244315	1.664000%	0.9780
----------------------------------------------------------------------------------	------------------	-----------	--------

Giles Wilson and Charlotte Wilson H/W 70 Faith Street Cleveland, VA 24225	Unleased	0.237714%	0.1397
------------------------------------------------------------------------------------	----------	-----------	--------

Roy Lee Wilson and Delphia Wilson, H/W HC 4 Box 304 Bee, VA 24217	Unleased	0.237714%	0.1397
----------------------------------------------------------------------------	----------	-----------	--------

Alden Wilson and Ella Wilson, H/W 1335 E Old Philadelphia Road Elkton, MD 21921	Unleased	0.237714%	0.1397
------------------------------------------------------------------------------------------	----------	-----------	--------

Curtis Wilson and Connie Wilson, H/W 1867 E Old Philadelphia Road Elkton, MD 21921	Unleased	0.237714%	0.1397
---------------------------------------------------------------------------------------------	----------	-----------	--------

Lonnie G. Wilson and Pam Wilson, H/W 3748 Cunningham Road Thomasville, NC 27360	Leased 244315	0.237714%	0.1397
------------------------------------------------------------------------------------------	------------------	-----------	--------

Wiley J. Canter Unknown	Unleased	0.079238%	0.0466
----------------------------	----------	-----------	--------

Johnny Lee Rosenbaum 126 Thru Drive Pounding Mill, VA 24237	Unleased	0.079238%	0.0466
-------------------------------------------------------------------	----------	-----------	--------

Alicia Rosenbaum, single P. O. Box 1114 Bristol, TN 37621	Unleased	0.079238%	0.0466
Randall Head and Teresa Head, H/W 1279 Old Neck Road Elkton, MD 21921	Unleased	0.047543%	0.0279
Wanda K. Jones and Evan Jones, H/W 995 E Old Philadelphia Rd Elkton, MD 21921	Unleased	0.047543%	0.0279
Sharon Lynn Jones and Bobby Jones, W/H 2817 Biggs Highway Northeast, MD 21901	Unleased	0.047543%	0.0279
Carolyn Sue Rinehart and Richard Rinehart, W/H 5434 Almond St. Philadelphia, PA 19137	Unleased	0.047543%	0.0279
Jack Kelvin Head 89 Tolmax Lane Elkton, MD 21921	Unleased	0.047543%	0.0279

4 **H. F. Kiser Heirs**

Delphia Musick Ball, widow PO Box 58 Davenport, VA 24239	Leased 244332	0.353333%	0.2077
Sarah E. Musick, widow Rt 1, Box B2 Cleveland, VA 24225	Leased 244332	0.353333%	0.2077
Betty Musick Rt. 2 Box 167 Cleveland, VA 24225	Leased 244332	0.353333%	0.2077
Thelma Musick, widow 950-L-39, Hillman HWY Abingdon, VA 24210	Leased 244332	0.353333%	0.2077
Ralph Elwood Musick, single Box 15177 Douglas Street Culpeper, VA 22701	Leased 244332	0.353333%	0.2077
Dorothy Johnson, single Rt. 4 Box 177-B Lebanon, VA 24266	Leased 244332	0.353333%	0.2077
Hubert C. Musick and Jo Anne Musick, h/w PO Box 202 Honaker, VA 24260	Leased 244332	0.353333%	0.2077

Ina Musick, widow 667 Hunting Hill Road Piney Flats, TN 37686	Leased 244332	0.353333%	0.2077
Ronald Lewis Wilson Rt. 1 Box 91 Honaker, VA 24260	Leased 244332	0.088333%	0.0519
Lakie Nears P.O. Box 1864 Bristol, VA 24203	Leased 244332	0.088333%	0.0519
Trudie Damron 51 Sutherland Drive Cleveland, VA 24225	Leased 244332	0.088333%	0.0519
Freddy Wilson Rt 2 Box 332 Cleveland, VA 24225	Leased 244332	0.044167%	0.0260
Patricia C. Fields 5994 Clinch Mountain Road Lebanon, VA 24266	Leased 244332	0.044167%	0.0260
Mildred Kendrick and Claude Kendrick W/H Star Route, Box 94 Dublin, VA 24084	Leased 244332	0.058889%	0.0346
Edith Matson and William B. Matson W/H 5678 State Route 133 Batavia, Ohio 45103	Leased 244332	0.058889%	0.0346
Sally Musick, widow 747 Smoots Branch Cleveland, VA 24225	Leased 244332	0.058889%	0.0346
Cecil C. Musick and Irene Musick, H/W Route 2 Box 114 Cleveland, VA 24225	Leased 244332	0.058889%	0.0346
James Harold Musick and Annie B. Musick, H/W Rt. 2 Box 76B Cleveland, VA 24225	Leased 244332	0.058889%	0.0346
Fred Musick, Jr. and Allie Musick H/W P.O. Box 315 Northeast, Maryland 21901	Unleased	0.058889%	0.0346
Scarlette Baker and Henry Baker, H/W PO Box 2374	Leased 244332	0.070667%	0.0415

Lebanon, VA 24266

Sparker Floyd Musick and Dolly Musick, H/W 17085 Brumley Gap Rd, Abingdon, VA 24210	Leased 244332	0.070667%	0.0415
Raymond Musick and Patsy Musick H/W Box 1245, Stuart, VA 24171	Unleased	0.070667%	0.0415
Samuel Musick 1085 Bellamy Lane Portsmouth, OH 45663	Unleased	0.070667%	0.0415
Keith Allen Musick 25005 Lawrence, Apt. 126 Center Line, MI 48015	Leased 244332	0.035333%	0.0208
Patrick Fitzgerald Musick 25005 Lawrence, Apt. 126, Center Line, MI 48015	Leased 244332	0.035333%	0.0208
Velva Lee Breeding and Clويد Breeding W/H Route 1 Box 441 Cleveland, VA 24225	Leased 244332	3.886667%	2.2844
Billie Mason Gilbert and Catherine L. Gilbert, H/W 7442 SE 114 Lane, Belleview, Florida 34420-4746	Leased 244332	0.107963%	0.0635
Violet Combs and Arlen Combs W/H 8122 Sinclair Mill Road, Manassas, VA 20112-3509	Leased 244332	0.107963%	0.0635
Charlotte Lewis, single 8698 Carlton Drive, Manassas, VA 20112	Leased 244332	0.107963%	0.0635
Sharon Peacher & Edward L. Peacher W/H 10807 Warwick Avenue, Fairfax, VA 22030	Leased 244332	0.107963%	0.0635
Gladys Crawford and Carl Crawford W/H 9017 Richmond Avenue, Manassas, VA 20110	Leased 244332	0.107963%	0.0635
Lorraine Crutchfield and Meredith Crutchfield W/H P.O. Box 632, South Hill, VA 23970	Leased 244332	0.107963%	0.0635

Phyllis Keene, single 497A Washington Street, Romney, WVA 26757	Leased 244332	0.107963%	0.0635
Ronnie Gilbert and Vicki Gilbert H/W Rt. 2 Box 28A, Cleveland, VA 24225	Leased 244332	0.053981%	0.0317
Regina Gilbert, single Rt. 2 Box 127A, Cleveland, VA 24225	Leased 244332	0.053981%	0.0317
Brenda Whitt and Ferrell Whitt W/H 255 Brill Road Star Tannery, VA 22654	Leased 244332	0.015423%	0.0091
Wanda Whitt and Randall Whitt W/H 140 Cline Drive Gore, VA 22637	Unleased	0.015423%	0.0091
Carol Peacoe and Jackie Peacoe W/H PO Box 2, Stephenson, VA 22656	Unleased	0.015423%	0.0091
Diane Howell, single PO Box 414, Hebron, VA 21830	Unleased	0.015423%	0.0091
Steven Howell unknown	Unleased	0.015423%	0.0091
Kevin Howell 140 Cline Drive, Gore, VA 22637	Unleased	0.015423%	0.0091
Franklin Farmer Karen Farmer H/W 8566 Burlington Court, Manassas, VA 20110	Unleased	0.015423%	0.0091
Alma Pauline Butler, single 511 Paradise Road Aberdeen, MD 21001	Leased 244332	0.971667%	0.5711
Pridemore Powers and Virginia Powers H/W Unknown	Unleased	0.971667%	0.5711
Maynard Powers Unknown	Unleased	0.971667%	0.5711
Alma Simerly, single PO Box 1624 Honaker, VA 24260	Leased 244332	0.647778%	0.3807

Roland Delmar Kiser, single PO Box 194 Cleveland, VA 24225	Unleased	0.647778%	0.3807
Nettie Glenn Wilson, widow PO Box 294 Cleveland, VA 24225	Leased 244332	0.647778%	0.3807
Kennie O'Dell Kiser and Thelma Kiser, H/W PO Box 62 Cleveland, VA 24225	Leased 244332	0.647778%	0.3807
Giles Wilson and Charlotte Wilson H/W 70 Faith Street Cleveland, VA 24225	Unleased	0.092540%	0.0544
Roy Lee Wilson and Delphia Wilson, H/W HC 4 Box 304 Bee, VA 24217	Leased 244332	0.092540%	0.0544
Alden Wilson and Ella Wilson, H/W 1335 E Old Philadelphia Road Elkton, MD 21921	Leased 244332	0.092540%	0.0544
Curtis Wilson and Connie Wilson, H/W 1867 E Old Philadelphia Road Elkton, MD 21921	Leased 244332	0.092540%	0.0544
Lonnie G. Wilson and Pam Wilson, H/W 3748 Cunningham Road Thomasville, NC 27360	Leased 244332	0.092540%	0.0544
Wiley J. Canter Unknown	Unleased	0.030847%	0.0181
Johnny Lee Rosenbaum 1730 Clifton Rd. Bristol, TN. 37621	Unleased	0.030847%	0.0181
Alicia Rosenbaum, single P. O. Box 1114 Bristol, TN 37621	Unleased	0.030847%	0.0181
Randall Head and Teresa Head, H/W 1279 Old Neck Road Elkton, MD 21921	Leased 244332	0.018508%	0.0109
Wanda K. Jones and Evan Jones, H/W 995 E Old Philadelphia Rd	Leased 244332	0.018508%	0.0109

Elkton, MD 21921

Sharon Lynn Jones and
Bobby Jones, W/H
2817 Biggs Highway
Northeast, MD 21901

Unleased 0.018508% 0.0109

Carolyn Sue Rinehart and
Richard Rinehart, W/H
PO Box 1054
Rising Sun, MD 21911

Leased 244332 0.018508% 0.0109

Jack Kelvin Head
89 Tolmax Lane
Elkton, MD 21921

Unleased 0.018508% 0.0109

Ruby Ethel Kiser Heirs

Kennie O'Dell Kiser
P.O. Box 62
Cleveland, VA 24225

Leased 244332 0.215926% 0.1269

Nettie Glenn Wilson, widow
PO Box 294
Cleveland, VA 24225

Leased 244332 0.215926% 0.1269

Roland Delmar Kiser, single
PO Box 194
Cleveland, VA 24225

Leased 244332 0.215926% 0.1269

Vadie Kiser Tiller Blankenship and
Edwin Blankenship W/H
26934 Watuaga Road
Abingdon, VA 24211-7356

Leased 244332 0.971667% 0.5711

Maudie Stevens, single
HCR 1, Box 405
Birchleaf, VA 24220

Leased 244332 0.971667% 0.5711

Anita Conway and
Wayne Conway, W/H
HCR 1 Box 409
Birchleaf, VA 24220

Leased 244332 0.485833% 0.2856

Donnie Kiser and
Diann Kiser, H/W
P.O. Box 72
Lawndale, NC 28090

Leased 244332 0.485833% 0.2856

James Albert Counts
814 Shamrock Drive
Fredricksburg, VA 22407

Leased 244332 0.138810% 0.0816

Marvin Eugene Counts
2644 Pats Lane
St Paul, VA 24283

Leased 244332 0.138810% 0.0816

Hancel Wayne Counts

Leased 0.138810% 0.0816

16486 S St. Paul St Castlewood, VA 24283	244332		
Lyndon Carrol Counts 16486 S St. Paul St Castlewood, VA 24283	Leased 244332	0.138810%	0.0816
Virginia Dare Turner Rt. 1 Box 682 Clinchco, VA 24226	Leased 244332	0.138810%	0.0816
Glenda Sue Turner 4316 Kentland Drive Woodbridge, VA 22193	Leased 244332	0.138810%	0.0816
Lois Ann Phipps HC 67 Box 153-A Dante, VA 24237	Leased 244332	0.138810%	0.0816
Brady Brooks HC 67 Box 245 Dante, VA 24237	Leased 244332	3.886667%	2.2844
Rayford Counts Rt. 1 Box 696 Dante, VA 24237	Leased 244332	0.647778%	0.3807
James E. Counts Rt. 1 Box 344 Clintwood, VA 24228	Leased 244332	0.647778%	0.3807
Maynard Counts 122 America Street Cleveland, VA 24225 <i>*Formerly incorrectly listed as Christopher Darrell Counts</i>	Leased 244332	0.647778%	0.3807
Linda Gail Chafin 2009 New Garden Road Cleveland, VA 24225	Leased 244332	0.647778%	0.3807
William Larry Counts Rt. 2 Box 70 Cleveland, VA 24225	Leased 244332	0.647778%	0.3807
Lora Lee Counts Rt. 1 Box 630 Dante, VA 24237	Leased 244332	0.161944%	0.0952
Kevin J. Counts Rt. 1 Box 630 Dante, VA 24237	Leased 244332	0.161944%	0.0952
Anthony Counts PO Box 91 Cleveland, VA 24225	Leased 244332	0.161944%	0.0952
Destia Puckett PO Box 91	Leased 244332	0.161944%	0.0952

Cleveland, VA 24225

Anne J Campbell 248 Cleveland Hgts Rd Cleveland, VA 24225	Leased 244332	1.295556%	0.7615
-----------------------------------------------------------------	------------------	-----------	--------

Heirs of Inas Counts*

Cheryl Fields* PO Box 3321 Rosedale, VA 24280	Leased 244332	0.647778%	0.3807
-----------------------------------------------------	------------------	-----------	--------

Teresa & Russell Campbell* PO Box 1403 Lebanon, VA 24266	Leased 244332	0.647778%	0.3807
----------------------------------------------------------------	------------------	-----------	--------

Delphia Combs 32 Train Track Road Cleveland, VA 24225	Leased 244332	1.295556%	0.7615
-------------------------------------------------------------	------------------	-----------	--------

William Arthur Kiser and Sylvia Kiser, H/W 421 Beauregard Drive Chesapeake, VA 23322	Unleased	0.485833%	0.2856
-----------------------------------------------------------------------------------------------	----------	-----------	--------

Christine Kiser and James Kiser, W/H 719 St Paul St Newport News, VA 23605	Unleased	0.485833%	0.2856
-------------------------------------------------------------------------------------	----------	-----------	--------

Nellie Kiser Wells, single 2128 A Street Augusta, GA 30904-3010	Leased 244332	0.485833%	0.2856
-----------------------------------------------------------------------	------------------	-----------	--------

Ama Kiser Vance, widow 409 West Main St, Apt 4 Tazewell, VA 24651	Unleased	0.485833%	0.2856
-------------------------------------------------------------------------	----------	-----------	--------

Dave Craft 2700 Willimar Street Richmond, VA 23234	Unleased	0.242917%	0.1428
----------------------------------------------------------	----------	-----------	--------

Charles Hankins and Lorraine Hankins H/W 1694 Royal Gate Drive New Braunfels, TX 78132	Unleased	0.242917%	0.1428
-------------------------------------------------------------------------------------------------	----------	-----------	--------

Ada Karen Hayes and Clarence Hayes W/H 1542 Holly Hills Road Powhatan, VA 23139	Unleased	0.242917%	0.1428
------------------------------------------------------------------------------------------	----------	-----------	--------

W. Jean Bryan, single 4204 Winterberry Lane Charleston, WVA 25313	Leased 244332	0.242917%	0.1428
-------------------------------------------------------------------------	------------------	-----------	--------

Oakley Eugene Perkins and	Leased	0.161944%	0.0952
---------------------------	--------	-----------	--------

	Dorothy Perkins, H/W 2416 Lamberts Avenue Richmond, VA 23234	244332		
	Brenda Courtney and James Courtney W/H 1904 Graves Road Sandston, VA 23150	Leased 244332	0.161944%	0.0952
	Greta Shaw and Robert L. Shaw W/H 14010 North Carriage Lane Midlothian, VA 23313-4325	Leased 244332	0.161944%	0.0952
	Lila Elizabeth Kiser, single 2416 Lamberts Avenue Richmond, VA 23234	Leased 244332	0.485833%	0.2856
5	Nancy E. Counts Estate c/o Mildred Miller 2401 S. Atlantic Ave. Apt. # A401 New Smyra Beach, FL 32169-3452	Leased 243912	4.382500%	2.5750
	Alice B. Keen, widow 4741 Showalter Road NW Roanoke, VA 24017	Leased 243912	1.095625%	0.6438
	Samuel J. Breeding, Jr. & Betty Sue Breeding, h/w PO Box 293 Grundy, VA 24614	Leased 243912	1.095625%	0.6438
	Lillian B. Crane & Percy V. Crane, w/h 6380 Virgil H. Goode HWY Rocky Mount, VA 24151-3384	Leased 243912	1.095625%	0.6438
	Ruby Marie Breeding Johnson & William C. Johnson, w/h 5519 Chenault Ave Orlando, FL 32839	Leased 243912	0.365208%	0.2146
	Deborah L. Tomlinson & Terry L. Tomlinson, w/h 132 North Clay St Coldwater, MI 49036	Leased 243912	0.365208%	0.2146
	Larry D. Breeding & Kathy A. Breeding, h/w 1050 Granger Drive Jacksonville, FL 32221	Leased 243912	0.365208%	0.2146
	Leon Kiser & Janice Kiser, h/w 315 Hill Road Bristol, TN 37620	Leased 243912	0.876500%	0.5150

Blaine Owens & Robin M. Owens, h/w 103 Jefferson Drive Bristol, VA 24201	Leased 243912	0.292167%	0.1717
Sharon Dickson 295 Bethel Drive # 39 Bristol, TN 37620	Leased 243912	0.292167%	0.1717
Dorothy C. Kiser c/o Larry Kiser PO Box 1565 Bristol, TN 37621	Leased 243912	0.876500%	0.5150
Edith K. Wockenfuss & David E. Wockenfuss, w/h 207A 12th Street Clermont, FL 34711	Leased 243912	0.876500%	0.5150
Tressa K. Patrick c/o Lousie Gentry 212 Oak Street Bristol, TN 37620	Leased 243912	0.219125%	0.1288
Wilma Johnson & Dale C. Porter 235 Wheeler Road Lynchburg, VA 24504-3387	Leased 243912	0.219125%	0.1288
Gaynell Johnson & Carl Edward Sampson 155 Poplar Terrace Drive Lynchburg, VA 24502-3387	Leased 243912	0.219125%	0.1288
Freddy O Johnson & Darlene Johnson, h/w PO Box 503 Montvale, VA 24122	Leased 243912	0.219125%	0.1288
Lana O Duty & Sonny Don Duty, w/h 5950 Valley Road Springfield, TN 37172	Leased 243912	0.292167%	0.1717
Cecil L. Kiser & Julia A. Kiser, h/w 2133 Summers Ave Streetsboro, OH 44241-5826	Leased 243912	2.191250%	1.2875
Diana D. Kiser Rt. 4 Box 654 North Tazewell, VA 24630-0654	Leased 243912	2.191250%	1.2875
TOTAL GAS ESTATE		100.000000%	58.7700

Percentage of Unit Leased	91.493436%	
Percentage of Unit Unleased	8.506564%	
Acreage in Unit Leased		53.7705
Acreage in Unit Unleased		4.9995

Coal Estate Only

1	Pine Mountain Oil & Gas, Inc. Attn: Jerry Grantham P.O. Box 2136 Abingdon, VA 24212	Leased-EPC 241490L Tract T-483	38.350000%	22.5400
2	Pine Mountain Oil & Gas, Inc. Attn: Jerry Grantham P.O. Box 2136 Abingdon, VA 24212	Leased-EPC 244792 TC-214	0.820000%	0.4800
3	Pine Mountain Oil & Gas, Inc. Attn: Jerry Grantham P.O. Box 2136 Abingdon, VA 24212	Leased-EPC 244792 TC-214	8.320000%	4.8900
4	Pine Mountain Oil & Gas, Inc. Attn: Jerry Grantham P.O. Box 2136 Abingdon, VA 24212	Leased-EPC 244792 TC-214	34.980000%	20.5600
5	Pine Mountain Oil & Gas, Inc. Attn: Jerry Grantham P.O. Box 2136 Abingdon, VA 24212	Leased-EPC 241640 T2-177	17.530000%	10.3000

TOTAL COAL ESTATE		100.000000%	58.7700
--------------------------	--	--------------------	----------------

Percentage of Unit Leased	100.000000%
Percentage of Unit Unleased	0.000000%

Acreage in Unit Leased	58.7700
Acreage in Unit Unleased	0.0000

INS

EXHIBIT "E"
VC-502832
 created 5/13/2013

<u>TR</u>	<u>LESSOR</u>	<u>LEASE STATUS</u>	<u>INTEREST WITHIN UNIT</u>	<u>GROSS ACREAGE IN UNIT</u>	<u>DO NOT DELETE THESE COLUN</u>		
					<u>Mineral Interest</u>	<u>Drfg Unit Tr. Factor</u>	<u>Acreage in Unit</u>
<u>Gas Estate Only</u>							
2	<u>H. F. Kiser Heirs</u>						
	Delphia Musick Ball, widow PO Box 58 Davenport, VA 24239	Leased 244332	0.008283%	0.0048			
	Sarah E. Musick, widow Rt 1, Box B2 Cleveland, VA 24225	Leased 244332	0.008283%	0.0048			
	Betty Musick Rt. 2 Box 167 Cleveland, VA 24225	Leased 244332	0.008283%	0.0048			
	Thelma Musick, widow 950-L-39, Hillman HWY Abingdon, VA 24210	Leased 244332	0.008283%	0.0048			
	Ralph Elwood Musick, single Box 15177 Douglas Street Culpeper, VA 22701	Leased 244332	0.008283%	0.0048			
	Dorothy Johnson, single Rt. 4 Box 177-B Lebanon, VA 24266	Leased 244332	0.008283%	0.0048			
	Hubert C. Musick and Jo Anne Musick, h/w PO Box 202 Honaker, VA 24260	Leased 244332	0.008283%	0.0048			
	Ina Musick, widow 667 Hunting Hill Road Piney Flats, TN 37686	Leased 244332	0.008283%	0.0048			
	Ronald Lewis Wilson Rt. 1 Box 91 Honaker, VA 24260	Leased 244332	0.002071%	0.0012			
	Lakie Nears P.O. Box 1864 Bristol, VA 24203	Leased 244332	0.002071%	0.0012			
	Trudie Damron	Leased	0.002071%	0.0012			

51 Sutherland Drive Cleveland, VA 24225	244332		
Freddy Wilson Rt 2 Box 332 Cleveland, VA 24225	Leased 244332	0.001035%	0.0006
Patricia C. Fields 5994 Clinch Mountain Road Lebanon, VA 24266	Leased 244332	0.001035%	0.0006
Mildred Kendrick and Claude Kendrick W/H Star Route, Box 94 Dublin, VA 24084	Leased 244332	0.001380%	0.0008
Edith Matson and William B. Matson W/H 5678 State Route 133 Batavia, Ohio 45103	Leased 244332	0.001380%	0.0008
Sally Musick, widow 747 Smoots Branch Cleveland, VA 24225	Leased 244332	0.001380%	0.0008
Cecil C. Musick and Irene Musick, H/W Route 2 Box 114 Cleveland, VA 24225	Leased 244332	0.001380%	0.0008
James Harold Musick and Annie B. Musick, H/W Rt. 2 Box 76B Cleveland, VA 24225	Leased 244332	0.001380%	0.0008
Fred Musick, Jr. and Allie Musick H/W P.O. Box 315 Northeast, Maryland 21901	Unleased	0.001380%	0.0008
Scarlette Baker and Henry Baker, H/W PO Box 2374 Lebanon, VA 24266	Leased 244332	0.001657%	0.0010
Sparker Floyd Musick and Dolly Musick, H/W 17085 Brumley Gap Rd, Abingdon, VA 24210	Leased 244332	0.001657%	0.0010
Raymond Musick and Patsy Musick H/W Box 1245, Stuart, VA 24171	Unleased	0.001657%	0.0010
Samuel Musick 1085 Bellamy Lane Portsmouth, OH 45663	Unleased	0.001657%	0.0010

Keith Allen Musick 25005 Lawrence, Apt. 126 Center Line, MI 48015	Leased 244332	0.000828%	0.0005
Patrick Fitzgerald Musick 25005 Lawrence, Apt. 126, Center Line, MI 48015	Leased 244332	0.000828%	0.0005
Velva Lee Breeding and Cloid Breeding W/H Route 1 Box 441 Cleveland, VA 24225	Leased 244332	0.091111%	0.0533
Billie Mason Gilbert and Catherine L. Gilbert, H/W 7442 SE 114 Lane, Bellevue, Florida 34420-4746	Leased 244332	0.002531%	0.0015
Violet Combs and Arlen Combs W/H 8122 Sinclair Mill Road, Manassas, VA 20112-3509	Leased 244332	0.002531%	0.0015
Charlotte Lewis, single 8698 Carlton Drive, Manassas, VA 20112	Leased 244332	0.002531%	0.0015
Sharon Peacher & Edward L. Peacher W/H 10807 Warwick Avenue, Fairfax, VA 22030	Leased 244332	0.002531%	0.0015
Gladys Crawford and Carl Crawford W/H 9017 Richmond Avenue, Manassas, VA 20110	Leased 244332	0.002531%	0.0015
Lorraine Crutchfield and Meredith Crutchfield W/H P.O. Box 632, South Hill, VA 23970	Leased 244332	0.002531%	0.0015
Phyllis Keene, single 497A Washington Street, Romney, WVA 26757	Leased 244332	0.002531%	0.0015
Ronnie Gilbert and Vicki Gilbert H/W Rt. 2 Box 28A, Cleveland, VA 24225	Leased 244332	0.001265%	0.0007
Regina Gilbert, single Rt. 2 Box 127A, Cleveland, VA 24225	Leased 244332	0.001265%	0.0007
Brenda Whitt and Ferrell Whitt W/H	Leased 244332	0.000362%	0.0002

255 Brill Road
Star Tannery, VA 22654

Wanda Whitt and
Randall Whitt W/H
140 Cline Drive
Gore, VA 22637

Unleased 0.000362% 0.0002

Carol Peacoe and
Jackie Peacoe W/H
PO Box 2,
Stephenson, VA 22656

Unleased 0.000362% 0.0002

Diane Howell, single
PO Box 414,
Hebron, VA 21830

Unleased 0.000362% 0.0002

Steven Howell
unknown

Unleased 0.000362% 0.0002

Kevin Howell
140 Cline Drive,
Gore, VA 22637

Unleased 0.000362% 0.0002

Franklin Farmer
Karen Farmer H/W
8566 Burlington Court,
Manassas, VA 20110

Unleased 0.000362% 0.0002

Alma Pauline Butler, single
511 Paradise Road
Aberdeen, MD 21001

Leased 244332 0.022778% 0.0133

Pridemore Powers and
Virginia Powers H/W
Unknown

Unleased 0.022778% 0.0133

Maynard Powers
Unknown

Unleased 0.022778% 0.0133

Alma Simerly, single
PO Box 1624
Honaker, VA 24260

Leased 244332 0.015185% 0.0089

Roland Delmar Kiser, single
PO Box 194
Cleveland, VA 24225

Unleased 0.015185% 0.0089

Nettie Glenn Wilson, widow
PO Box 294
Cleveland, VA 24225

Leased 244332 0.015185% 0.0089

Kennie O'Dell Kiser and
Thelma Kiser, H/W
PO Box 62
Cleveland, VA 24225

Leased 244332 0.015185% 0.0089

Giles Wilson and

Unleased 0.002169% 0.0013

Charlotte Wilson H/W 70 Faith Street Cleveland, VA 24225			
Roy Lee Wilson and Delphia Wilson, H/W HC 4 Box 304 Bee, VA 24217	Leased 244332	0.002169%	0.0013
Alden Wilson and Ella Wilson, H/W 1335 E Old Philadelphia Road Elkton, MD 21921	Leased 244332	0.002169%	0.0013
Curtis Wilson and Connie Wilson, H/W 1867 E Old Philadelphia Road Elkton, MD 21921	Leased 244332	0.002169%	0.0013
Lonnie G. Wilson and Pam Wilson, H/W 3748 Cunningham Road Thomasville, NC 27360	Leased 244332	0.002169%	0.0013
Wiley J. Canter Unknown	Unleased	0.000723%	0.0004
Johnny Lee Rosenbaum 1730 Clifton Rd. Bristol, TN. 37621	Unleased	0.000723%	0.0004
Alicia Rosenbaum, single P. O. Box 1114 Bristol, TN 37621	Unleased	0.000723%	0.0004
Randall Head and Teresa Head, H/W 1279 Old Neck Road Elkton, MD 21921	Leased 244332	0.000434%	0.0003
Wanda K. Jones and Evan Jones, H/W 995 E Old Philadelphia Rd Elkton, MD 21921	Leased 244332	0.000434%	0.0003
Sharon Lynn Jones and Bobby Jones, W/H 2817 Biggs Highway Northeast, MD 21901	Unleased	0.000434%	0.0003
Carolyn Sue Rinehart and Richard Rinehart, W/H PO Box 1054 Rising Sun, MD 21911	Leased 244332	0.000434%	0.0003
Jack Kelvin Head 89 Tolmax Lane Elkton, MD 21921	Unleased	0.000434%	0.0003

Ruby Ethel Kiser Heirs

Kennie O'Dell Kiser P.O. Box 62 Cleveland, VA 24225	Leased 244332	0.005062%	0.0030
Nettie Glenn Wilson, widow PO Box 294 Cleveland, VA 24225	Leased 244332	0.005062%	0.0030
Roland Delmar Kiser, single PO Box 194 Cleveland, VA 24225	Leased 244332	0.005062%	0.0030
Vadie Kiser Tiller Blankenship and Edwin Blankenship W/H 26934 Watuaga Road Abingdon, VA 24211-7356	Leased 244332	0.022778%	0.0133
Maudie Stevens, single HCR 1, Box 405 Birchleaf, VA 24220	Leased 244332	0.022778%	0.0133
Anita Conway and Wayne Conway, W/H HCR 1 Box 409 Birchleaf, VA 24220	Leased 244332	0.011389%	0.0067
Donnie Kiser and Diann Kiser, H/W P.O. Box 72 Lawndale, NC 28090	Leased 244332	0.011389%	0.0067
James Albert Counts 814 Shamrock Drive Fredricksburg, VA 22407	Leased 244332	0.003254%	0.0019
Marvin Eugene Counts 2644 Pats Lane St Paul, VA 24283	Leased 244332	0.003254%	0.0019
Hancel Wayne Counts 16486 S St. Paul St Castlewood, VA 24283	Leased 244332	0.003254%	0.0019
Lyndon Carrol Counts 16486 S St. Paul St Castlewood, VA 24283	Leased 244332	0.003254%	0.0019
Virginia Dare Turner Rt. 1 Box 682 Clinchco, VA 24226	Leased 244332	0.003254%	0.0019
Glenda Sue Turner 4316 Kentland Drive Woodbridge, VA 22193	Leased 244332	0.003254%	0.0019

Lois Ann Phipps HC 67 Box 153-A Dante, VA 24237	Leased 244332	0.003254%	0.0019
Brady Brooks HC 67 Box 245 Dante, VA 24237	Leased 244332	0.091111%	0.0533
Rayford Counts Rt. 1 Box 696 Dante, VA 24237	Leased 244332	0.015185%	0.0089
James E. Counts Rt. 1 Box 344 Clintwood, VA 24228	Leased 244332	0.015185%	0.0089
Maynard Counts 122 America Street Cleveland, VA 24225 <i>*Formerly incorrectly listed as Christopher Darrell Counts</i>	Leased 244332	0.015185%	0.0089
Linda Gail Chafin 2009 New Garden Road Cleveland, VA 24225	Leased 244332	0.015185%	0.0089
William Larry Counts Rt. 2 Box 70 Cleveland, VA 24225	Leased 244332	0.015185%	0.0089
Lora Lee Counts Rt. 1 Box 630 Dante, VA 24237	Leased 244332	0.003796%	0.0022
Kevin J. Counts Rt. 1 Box 630 Dante, VA 24237	Leased 244332	0.003796%	0.0022
Anthony Counts PO Box 91 Cleveland, VA 24225	Leased 244332	0.003796%	0.0022
Destia Puckett PO Box 91 Cleveland, VA 24225	Leased 244332	0.003796%	0.0022
Anne J Campbell 248 Cleveland Hgts Rd Cleveland, VA 24225	Leased 244332	0.030370%	0.0178
Delphia Combs 32 Train Track Road Cleveland, VA 24225	Leased 244332	0.030370%	0.0178
William Arthur Kiser and Sylvia Kiser, H/W 421 Beauregard Drive Chesapeake, VA 23322	Unleased	0.011389%	0.0067

Christine Kiser and James Kiser, W/H 719 St Paul St Newport News, VA 23605	Unleased	0.011389%	0.0067
Nellie Kiser Wells, single 2128 A Street Augusta, GA 30904-3010	Leased 244332	0.011389%	0.0067
Ama Kiser Vance, widow 409 West Main St, Apt 4 Tazewell, VA 24651	Unleased	0.011389%	0.0067
Dave Craft 2700 Willimar Street Richmond, VA 23234	Unleased	0.005694%	0.0033
Charles Hankins and Lorraine Hankins H/W 1694 Royal Gate Drive New Braunfels, TX 78132	Unleased	0.005694%	0.0033
Ada Karen Hayes and Clarence Hayes W/H 1542 Holly Hills Road Powhatan, VA 23139	Unleased	0.005694%	0.0033
W. Jean Bryan, single 4204 Winterberry Lane Charleston, WVA 25313	Leased 244332	0.005694%	0.0033
Oakley Eugene Perkins and Dorothy Perkins, H/W 2416 Lamberts Avenue Richmond, VA 23234	Leased 244332	0.003796%	0.0022
Brenda Courtney and James Courtney W/H 1904 Graves Road Sandston, VA 23150	Leased 244332	0.003796%	0.0022
Greta Shaw and Robert L. Shaw W/H 14010 North Carriage Lane Midlothian, VA 23313-4325	Leased 244332	0.003796%	0.0022
Lila Elizabeth Kiser, single 2416 Lamberts Avenue Richmond, VA 23234	Leased 244332	0.011389%	0.0067

3 **Luther M. Kiser Heirs**

Alma Simerly, single PO Box 1624 Honaker, VA 24260	Leased 244315	1.664000%	0.9780
Roland Delmar Kiser, single	Unleased	1.664000%	0.9780

PO Box 194
Cleveland, VA 24225

Nettie Glenn Wilson, widow PO Box 294 Cleveland, VA 24225	Leased 244315	1.664000%	0.9780
-----------------------------------------------------------------	------------------	-----------	--------

Kennie O'Dell Kiser and Thelma Kiser, H/W PO Box 62 Cleveland, VA 24225	Leased 244315	1.664000%	0.9780
----------------------------------------------------------------------------------	------------------	-----------	--------

Giles Wilson and Charlotte Wilson H/W 70 Faith Street Cleveland, VA 24225	Unleased	0.237714%	0.1397
------------------------------------------------------------------------------------	----------	-----------	--------

Roy Lee Wilson and Delphia Wilson, H/W HC 4 Box 304 Bee, VA 24217	Unleased	0.237714%	0.1397
----------------------------------------------------------------------------	----------	-----------	--------

Alden Wilson and Ella Wilson, H/W 1335 E Old Philadelphia Road Elkton, MD 21921	Unleased	0.237714%	0.1397
------------------------------------------------------------------------------------------	----------	-----------	--------

Curtis Wilson and Connie Wilson, H/W 1867 E Old Philadelphia Road Elkton, MD 21921	Unleased	0.237714%	0.1397
---------------------------------------------------------------------------------------------	----------	-----------	--------

Lonnie G. Wilson and Pam Wilson, H/W 3748 Cunningham Road Thomasville, NC 27360	Leased 244315	0.237714%	0.1397
------------------------------------------------------------------------------------------	------------------	-----------	--------

Wiley J. Canter Unknown	Unleased	0.079238%	0.0466
----------------------------	----------	-----------	--------

Johnny Lee Rosenbaum 126 Thru Drive Pounding Mill, VA 24237	Unleased	0.079238%	0.0466
-------------------------------------------------------------------	----------	-----------	--------

Alicia Rosenbaum, single P. O. Box 1114 Bristol, TN 37621	Unleased	0.079238%	0.0466
-----------------------------------------------------------------	----------	-----------	--------

Randall Head and Teresa Head, H/W 1279 Old Neck Road Elkton, MD 21921	Unleased	0.047543%	0.0279
--------------------------------------------------------------------------------	----------	-----------	--------

Wanda K. Jones and Evan Jones, H/W 995 E Old Philadelphia Rd Elkton, MD 21921	Unleased	0.047543%	0.0279
----------------------------------------------------------------------------------------	----------	-----------	--------

	Sharon Lynn Jones and Bobby Jones, W/H 2817 Biggs Highway Northeast, MD 21901	Unleased	0.047543%	0.0279
	Carolyn Sue Rinehart and Richard Rinehart, W/H 5434 Almond St. Philadelphia, PA 19137	Unleased	0.047543%	0.0279
	Jack Kelvin Head 89 Tolmax Lane Elkton, MD 21921	Unleased	0.047543%	0.0279
4	<u>H. F. Kiser Heirs</u>			
	Delphia Musick Ball, widow PO Box 58 Davenport, VA 24239	Leased 244332	0.353333%	0.2077
	Sarah E. Musick, widow Rt 1, Box B2 Cleveland, VA 24225	Leased 244332	0.353333%	0.2077
	Betty Musick Rt. 2 Box 167 Cleveland, VA 24225	Leased 244332	0.353333%	0.2077
	Thelma Musick, widow 950-L-39, Hillman HWY Abingdon, VA 24210	Leased 244332	0.353333%	0.2077
	Ralph Elwood Musick, single Box 15177 Douglas Street Culpeper, VA 22701	Leased 244332	0.353333%	0.2077
	Dorothy Johnson, single Rt. 4 Box 177-B Lebanon, VA 24266	Leased 244332	0.353333%	0.2077
	Hubert C. Musick and Jo Anne Musick, h/w PO Box 202 Honaker, VA 24260	Leased 244332	0.353333%	0.2077
	Ina Musick, widow 667 Hunting Hill Road Piney Flats, TN 37686	Leased 244332	0.353333%	0.2077
	Ronald Lewis Wilson Rt. 1 Box 91 Honaker, VA 24260	Leased 244332	0.088333%	0.0519
	Lakie Nears P.O. Box 1864 Bristol, VA 24203	Leased 244332	0.088333%	0.0519
	Trudie Damron	Leased	0.088333%	0.0519

51 Sutherland Drive Cleveland, VA 24225	244332		
Freddy Wilson Rt 2 Box 332 Cleveland, VA 24225	Leased 244332	0.044167%	0.0260
Patricia C. Fields 5994 Clinch Mountain Road Lebanon, VA 24266	Leased 244332	0.044167%	0.0260
Mildred Kendrick and Claude Kendrick W/H Star Route, Box 94 Dublin, VA 24084	Leased 244332	0.058889%	0.0346
Edith Matson and William B. Matson W/H 5678 State Route 133 Batavia, Ohio 45103	Leased 244332	0.058889%	0.0346
Sally Musick, widow 747 Smoots Branch Cleveland, VA 24225	Leased 244332	0.058889%	0.0346
Cecil C. Musick and Irene Musick, H/W Route 2 Box 114 Cleveland, VA 24225	Leased 244332	0.058889%	0.0346
James Harold Musick and Annie B. Musick, H/W Rt. 2 Box 76B Cleveland, VA 24225	Leased 244332	0.058889%	0.0346
Fred Musick, Jr. and Allie Musick H/W P.O. Box 315 Northeast, Maryland 21901	Unleased	0.058889%	0.0346
Scarlette Baker and Henry Baker, H/W PO Box 2374 Lebanon, VA 24266	Leased 244332	0.070667%	0.0415
Sparker Floyd Musick and Dolly Musick, H/W 17085 Brumley Gap Rd, Abingdon, VA 24210	Leased 244332	0.070667%	0.0415
Raymond Musick and Patsy Musick H/W Box 1245, Stuart, VA 24171	Unleased	0.070667%	0.0415
Samuel Musick 1085 Bellamy Lane	Unleased	0.070667%	0.0415

Portsmouth, OH 45663

Keith Allen Musick 25005 Lawrence, Apt. 126 Center Line, MI 48015	Leased 244332	0.035333%	0.0208
Patrick Fitzgerald Musick 25005 Lawrence, Apt. 126, Center Line, MI 48015	Leased 244332	0.035333%	0.0208
Velva Lee Breeding and Clويد Breeding W/H Route 1 Box 441 Cleveland, VA 24225	Leased 244332	3.886667%	2.2844
Billie Mason Gilbert and Catherine L. Gilbert, H/W 7442 SE 114 Lane, Bellevue, Florida 34420-4746	Leased 244332	0.107963%	0.0635
Violet Combs and Arlen Combs W/H 8122 Sinclair Mill Road, Manassas, VA 20112-3509	Leased 244332	0.107963%	0.0635
Charlotte Lewis, single 8698 Carlton Drive, Manassas, VA 20112	Leased 244332	0.107963%	0.0635
Sharon Peacher & Edward L. Peacher W/H 10807 Warwick Avenue, Fairfax, VA 22030	Leased 244332	0.107963%	0.0635
Gladys Crawford and Carl Crawford W/H 9017 Richmond Avenue, Manassas, VA 20110	Leased 244332	0.107963%	0.0635
Lorraine Crutchfield and Meredith Crutchfield W/H P.O. Box 632, South Hill, VA 23970	Leased 244332	0.107963%	0.0635
Phyllis Keene, single 497A Washington Street, Romney, WVA 26757	Leased 244332	0.107963%	0.0635
Ronnie Gilbert and Vicki Gilbert H/W Rt. 2 Box 28A, Cleveland, VA 24225	Leased 244332	0.053981%	0.0317
Regina Gilbert, single Rt. 2 Box 127A, Cleveland, VA 24225	Leased 244332	0.053981%	0.0317
Brenda Whitt and	Leased	0.015423%	0.0091

Ferrell Whitt W/H 255 Brill Road Star Tannery, VA 22654	244332		
Wanda Whitt and Randall Whitt W/H 140 Cline Drive Gore, VA 22637	Unleased	0.015423%	0.0091
Carol Peacoe and Jackie Peacoe W/H PO Box 2, Stephenson, VA 22656	Unleased	0.015423%	0.0091
Diane Howell, single PO Box 414, Hebron, VA 21830	Unleased	0.015423%	0.0091
Steven Howell unknown	Unleased	0.015423%	0.0091
Kevin Howell 140 Cline Drive, Gore, VA 22637	Unleased	0.015423%	0.0091
Franklin Farmer Karen Farmer H/W 8566 Burlington Court, Manassas, VA 20110	Unleased	0.015423%	0.0091
Alma Pauline Butler, single 511 Paradise Road Aberdeen, MD 21001	Leased 244332	0.971667%	0.5711
Pridemore Powers and Virginia Powers H/W Unknown	Unleased	0.971667%	0.5711
Maynard Powers Unknown	Unleased	0.971667%	0.5711
Alma Simerly, single PO Box 1624 Honaker, VA 24260	Leased 244332	0.647778%	0.3807
Roland Delmar Kiser, single PO Box 194 Cleveland, VA 24225	Unleased	0.647778%	0.3807
Nettie Glenn Wilson, widow PO Box 294 Cleveland, VA 24225	Leased 244332	0.647778%	0.3807
Kennie O'Dell Kiser and Thelma Kiser, H/W PO Box 62 Cleveland, VA 24225	Leased 244332	0.647778%	0.3807

Giles Wilson and Charlotte Wilson H/W 70 Faith Street Cleveland, VA 24225	Unleased	0.092540%	0.0544
Roy Lee Wilson and Delphia Wilson, H/W HC 4 Box 304 Bee, VA 24217	Leased 244332	0.092540%	0.0544
Alden Wilson and Ella Wilson, H/W 1335 E Old Philadelphia Road Elkton, MD 21921	Leased 244332	0.092540%	0.0544
Curtis Wilson and Connie Wilson, H/W 1867 E Old Philadelphia Road Elkton, MD 21921	Leased 244332	0.092540%	0.0544
Lonnie G. Wilson and Pam Wilson, H/W 3748 Cunningham Road Thomasville, NC 27360	Leased 244332	0.092540%	0.0544
Wiley J. Canter Unknown	Unleased	0.030847%	0.0181
Johnny Lee Rosenbaum 1730 Clifton Rd. Bristol, TN. 37621	Unleased	0.030847%	0.0181
Alicia Rosenbaum, single P. O. Box 1114 Bristol, TN 37621	Unleased	0.030847%	0.0181
Randall Head and Teresa Head, H/W 1279 Old Neck Road Elkton, MD 21921	Leased 244332	0.018508%	0.0109
Wanda K. Jones and Evan Jones, H/W 995 E Old Philadelphia Rd Elkton, MD 21921	Leased 244332	0.018508%	0.0109
Sharon Lynn Jones and Bobby Jones, W/H 2817 Biggs Highway Northeast, MD 21901	Unleased	0.018508%	0.0109
Carolyn Sue Rinehart and Richard Rinehart, W/H PO Box 1054 Rising Sun, MD 21911	Leased 244332	0.018508%	0.0109
Jack Kelvin Head	Unleased	0.018508%	0.0109

89 Tolmax Lane
Elkton, MD 21921

Ruby Ethel Kiser Heirs

Kennie O'Dell Kiser P.O. Box 62 Cleveland, VA 24225	Leased 244332	0.215926%	0.1269
Nettie Glenn Wilson, widow PO Box 294 Cleveland, VA 24225	Leased 244332	0.215926%	0.1269
Roland Delmar Kiser, single PO Box 194 Cleveland, VA 24225	Leased 244332	0.215926%	0.1269
Vadie Kiser Tiller Blankenship and Edwin Blankenship W/H 26934 Watuaga Road Abingdon, VA 24211-7356	Leased 244332	0.971667%	0.5711
Maudie Stevens, single HCR 1, Box 405 Birchleaf, VA 24220	Leased 244332	0.971667%	0.5711
Anita Conway and Wayne Conway, W/H HCR 1 Box 409 Birchleaf, VA 24220	Leased 244332	0.485833%	0.2856
Donnie Kiser and Diann Kiser, H/W P.O. Box 72 Lawndale, NC 28090	Leased 244332	0.485833%	0.2856
James Albert Counts 814 Shamrock Drive Fredricksburg, VA 22407	Leased 244332	0.138810%	0.0816
Marvin Eugene Counts 2644 Pats Lane St Paul, VA 24283	Leased 244332	0.138810%	0.0816
Hancel Wayne Counts 16486 S St. Paul St Castlewood, VA 24283	Leased 244332	0.138810%	0.0816
Lyndon Carrol Counts 16486 S St. Paul St Castlewood, VA 24283	Leased 244332	0.138810%	0.0816
Virginia Dare Turner Rt. 1 Box 682 Clinchco, VA 24226	Leased 244332	0.138810%	0.0816
Glenda Sue Turner 4316 Kentland Drive	Leased 244332	0.138810%	0.0816

Woodbridge, VA 22193

Lois Ann Phipps HC 67 Box 153-A Dante, VA 24237	Leased 244332	0.138810%	0.0816
Brady Brooks HC 67 Box 245 Dante, VA 24237	Leased 244332	3.886667%	2.2844
Rayford Counts Rt. 1 Box 696 Dante, VA 24237	Leased 244332	0.647778%	0.3807
James E. Counts Rt. 1 Box 344 Clintwood, VA 24228	Leased 244332	0.647778%	0.3807
Maynard Counts 122 America Street Cleveland, VA 24225 <i>*Formerly incorrectly listed as Christopher Darrell Counts</i>	Leased 244332	0.647778%	0.3807
Linda Gail Chafin 2009 New Garden Road Cleveland, VA 24225	Leased 244332	0.647778%	0.3807
William Larry Counts Rt. 2 Box 70 Cleveland, VA 24225	Leased 244332	0.647778%	0.3807
Lora Lee Counts Rt. 1 Box 630 Dante, VA 24237	Leased 244332	0.161944%	0.0952
Kevin J. Counts Rt. 1 Box 630 Dante, VA 24237	Leased 244332	0.161944%	0.0952
Anthony Counts PO Box 91 Cleveland, VA 24225	Leased 244332	0.161944%	0.0952
Destia Puckett PO Box 91 Cleveland, VA 24225	Leased 244332	0.161944%	0.0952
Anne J Campbell 248 Cleveland Hgts Rd Cleveland, VA 24225	Leased 244332	1.295556%	0.7615
Delphia Combs 32 Train Track Road Cleveland, VA 24225	Leased 244332	1.295556%	0.7615
William Arthur Kiser and Sylvia Kiser, H/W 421 Beauregard Drive	Unleased	0.485833%	0.2856

Chesapeake, VA 23322

	Christine Kiser and James Kiser, W/H 719 St Paul St Newport News, VA 23605	Unleased	0.485833%	0.2856
	Nellie Kiser Wells, single 2128 A Street Augusta, GA 30904-3010	Leased 244332	0.485833%	0.2856
	Ama Kiser Vance, widow 409 West Main St, Apt 4 Tazewell, VA 24651	Unleased	0.485833%	0.2856
	Dave Craft 2700 Willimar Street Richmond, VA 23234	Unleased	0.242917%	0.1428
	Charles Hankins and Lorraine Hankins H/W 1694 Royal Gate Drive New Braunfels, TX 78132	Unleased	0.242917%	0.1428
	Ada Karen Hayes and Clarence Hayes W/H 1542 Holly Hills Road Powhatan, VA 23139	Unleased	0.242917%	0.1428
	W. Jean Bryan, single 4204 Winterberry Lane Charleston, WVA 25313	Leased 244332	0.242917%	0.1428
	Oakley Eugene Perkins and Dorothy Perkins, H/W 2416 Lamberts Avenue Richmond, VA 23234	Leased 244332	0.161944%	0.0952
	Brenda Courtney and James Courtney W/H 1904 Graves Road Sandston, VA 23150	Leased 244332	0.161944%	0.0952
	Greta Shaw and Robert L. Shaw W/H 14010 North Carriage Lane Midlothian, VA 23313-4325	Leased 244332	0.161944%	0.0952
	Lila Elizabeth Kiser, single 2416 Lamberts Avenue Richmond, VA 23234	Leased 244332	0.485833%	0.2856
5	Nancy E. Counts Estate c/o Mildred Miller 2401 S. Atlantic Ave. Apt. # A401 New Smyrna Beach, FL 32169-3452	Leased 243912	4.382500%	2.5750
	Alice B. Keen, widow	Leased	1.095625%	0.6438

4741 Showalter Road NW Roanoke, VA 24017	243912		
Lillian B. Crane & Percy V. Crane, w/h 6380 Virgil H. Goode HWY Rocky Mount, VA 24151-3384	Leased 243912	1.095625%	0.6438
Ruby Marie Breeding Johnson & William C. Johnson, w/h 5519 Chenault Ave Orlando, FL 32839	Leased 243912	0.365208%	0.2146
Deborah L. Tomlinson & Terry L. Tomlinson, w/h 132 North Clay St Coldwater, MI 49036	Leased 243912	0.365208%	0.2146
Larry D. Breeding & Kathy A. Breeding, h/w 1050 Granger Drive Jacksonville, FL 32221	Leased 243912	0.365208%	0.2146
Leon Kiser & Janice Kiser, h/w 315 Hill Road Bristol, TN 37620	Leased 243912	0.876500%	0.5150
Blaine Owens & Robin M. Owens, h/w 103 Jefferson Drive Bristol, VA 24201	Leased 243912	0.292167%	0.1717
Sharon Dickson 295 Bethel Drive # 39 Bristol, TN 37620	Leased 243912	0.292167%	0.1717
Dorothy C. Kiser c/o Larry Kiser PO Box 1565 Bristol, TN 37621	Leased 243912	0.876500%	0.5150
Edith K. Wockenfuss & David E. Wockenfuss, w/h 207A 12th Street Clermont, FL 34711	Leased 243912	0.876500%	0.5150
Wilma Johnson & Dale C. Porter 235 Wheeler Road Lynchburg, VA 24504-3387	Leased 243912	0.219125%	0.1288
Lana O Duty & Sonny Don Duty, w/h 5950 Valley Road Springfield, TN 37172	Leased 243912	0.292167%	0.1717

Cecil L. Kiser & Julia A. Kiser, h/w 2133 Summers Ave Streetsboro, OH 44241-5826	Leased 243912	2.191250%	1.2875
-------------------------------------------------------------------------------------------	------------------	-----------	--------

Diana D. Kiser Rt. 4 Box 654 North Tazewell, VA 24630-0654	Leased 243912	2.191250%	1.2875
------------------------------------------------------------------	------------------	-----------	--------

TOTAL GAS ESTATE		58.571074%	34.4207
-------------------------	--	-------------------	----------------

Coal Estate Only

2 Pine Mountain Oil & Gas, Inc. Attn: Jerry Grantham P.O. Box 2136 Abingdon, VA 24212	Leased-EPC 244792 TC-214	0.789630%	0.4622
------------------------------------------------------------------------------------------------	--------------------------------	-----------	--------

3 Pine Mountain Oil & Gas, Inc. Attn: Jerry Grantham P.O. Box 2136 Abingdon, VA 24212	Leased-EPC 244792 TC-214	8.320000%	4.8900
------------------------------------------------------------------------------------------------	--------------------------------	-----------	--------

4 Pine Mountain Oil & Gas, Inc. Attn: Jerry Grantham P.O. Box 2136 Abingdon, VA 24212	Leased-EPC 244792 TC-214	33.684444%	19.7985
------------------------------------------------------------------------------------------------	--------------------------------	------------	---------

5 Pine Mountain Oil & Gas, Inc. Attn: Jerry Grantham P.O. Box 2136 Abingdon, VA 24212	Leased-EPC 241640 T2-177	15.777000%	9.2700
------------------------------------------------------------------------------------------------	--------------------------------	------------	--------

Total Coal Estate		58.571074%	34.4207
--------------------------	--	-------------------	----------------

INS

EXHIBIT "EE"
VC-502832
VGOB 02/12/17-1109

<u>TRACT</u>	<u>LESSOR</u>	<u>LEASE STATUS</u>	<u>INTEREST WITHIN UNIT</u>	<u>GROSS ACREAGE IN UNIT</u>	
<u>Prior Disbursement -03</u>					
<u>Gas Estate Only</u>					
2	<u>Inas Counts Heirs*</u>				
	Cheryl Fields*	Leased	0.011389%	0.0067	75%
	PO Box 3321	244332			
	Rosedale, VA 24280				
	Teresa & Russell Campbell*	Leased	0.011389%	0.0067	75%
	PO Box 1403	244332			
	Lebanon, VA 24266				
4	<u>Inas Counts Heirs*</u>				
	Cheryl Fields*	Leased	0.485834%	0.2856	75%
	PO Box 3321	244332			
	Rosedale, VA 24280				
	Teresa & Russell Campbell*	Leased	0.485834%	0.2856	75%
	PO Box 1403	244332			
	Lebanon, VA 24266				
5	Samuel J. Breeding, Jr. & Betty Sue Breeding, h/w	Leased	1.095625%	0.6438	100%
	PO Box 293	243912			
	Grundy, VA 24614				
<u>Coal Estate Only</u>					
2	Pine Mountain Oil & Gas, Inc.	Leased-EPC	0.007593%	0.0044	25%
	Attn: Jerry Grantham	244792			
	P.O. Box 2136	TC-214			

Abingdon, VA 24212

4	Pine Mountain Oil & Gas, Inc. Attn: Jerry Grantham P.O. Box 2136 Abingdon, VA 24212	Leased-EPC 244792 TC-214	0.323889%	0.1904	25%
---	----------------------------------------------------------------------------------------------	--------------------------------	-----------	--------	-----

<u>Total Disbursed</u>			0.02421552	1.4230	
-------------------------------	--	--	-------------------	---------------	--

Disbursement -04

Gas Estate Only

5	Tressa K. Patrick c/o Lousie Gentry 212 Oak Street Bristol, TN 37620	Leased 243912	0.164344%	0.0966	75%
---	-------------------------------------------------------------------------------	------------------	-----------	--------	-----

	Gaynell Johnson & Carl Edward Sampson 155 Poplar Terrace Drive Lynchburg, VA 24502-3387	Leased 243912	0.164344%	0.0966	75%
--	--------------------------------------------------------------------------------------------------	------------------	-----------	--------	-----

	Freddy O Johnson & Darlene Johnson, h/w PO Box 503 Montvale, VA 24122	Leased 243912	0.164344%	0.0966	75%
--	--------------------------------------------------------------------------------	------------------	-----------	--------	-----

Coal Estate Only

5	Pine Mountain Oil & Gas, Inc. Attn: Jerry Grantham P.O. Box 2136 Abingdon, VA 24212	Leased-EPC 241640 T2-177	0.164344%	0.0966	25%
---	----------------------------------------------------------------------------------------------	--------------------------------	-----------	--------	-----

<u>Total Disbursed</u>			0.657376%	0.3864	
-------------------------------	--	--	------------------	---------------	--

Prod Date	Pmt Date	Payee Name	Deck Dcml	Own Net
04/2003	11/09/2006	FIRST BANK & TRUST COMPANY	0.07706250	555.04
04/2003	11/09/2006	FIRST BANK & TRUST COMPANY	0.07706250	162.76
05/2003	11/09/2006	FIRST BANK & TRUST COMPANY	0.07706250	294.35
05/2003	11/09/2006	FIRST BANK & TRUST COMPANY	0.07706250	91.78
06/2003	11/09/2006	FIRST BANK & TRUST COMPANY	0.07706250	265.15
06/2003	11/09/2006	FIRST BANK & TRUST COMPANY	0.07706250	82.49
07/2003	11/09/2006	FIRST BANK & TRUST COMPANY	0.07706250	603.85
07/2003	11/09/2006	FIRST BANK & TRUST COMPANY	0.07706250	198.93
08/2003	11/09/2006	FIRST BANK & TRUST COMPANY	0.07706250	172.66
08/2003	11/09/2006	FIRST BANK & TRUST COMPANY	0.07706250	463.62
09/2003	11/09/2006	FIRST BANK & TRUST COMPANY	0.07706250	162.64
09/2003	11/09/2006	FIRST BANK & TRUST COMPANY	0.07706250	450.47
10/2003	11/09/2006	FIRST BANK & TRUST COMPANY	0.07706250	143.27
10/2003	11/09/2006	FIRST BANK & TRUST COMPANY	0.07706250	421.21
11/2003	11/09/2006	FIRST BANK & TRUST COMPANY	0.07706250	408.32
11/2003	11/09/2006	FIRST BANK & TRUST COMPANY	0.07706250	143.74
12/2003	11/09/2006	FIRST BANK & TRUST COMPANY	0.07706250	440.51
12/2003	11/09/2006	FIRST BANK & TRUST COMPANY	0.07706250	143.39
01/2004	11/09/2006	FIRST BANK & TRUST COMPANY	0.07706250	171.82
01/2004	11/09/2006	FIRST BANK & TRUST COMPANY	0.07706250	510.08
02/2004	11/09/2006	FIRST BANK & TRUST COMPANY	0.07706250	143.97
02/2004	11/09/2006	FIRST BANK & TRUST COMPANY	0.07706250	411.18
03/2004	11/09/2006	FIRST BANK & TRUST COMPANY	0.07706250	129.62
03/2004	11/09/2006	FIRST BANK & TRUST COMPANY	0.07706250	361.85
04/2004	11/09/2006	FIRST BANK & TRUST COMPANY	0.07706250	119.08
04/2004	11/09/2006	FIRST BANK & TRUST COMPANY	0.07706250	349.39
05/2004	11/09/2006	FIRST BANK & TRUST COMPANY	0.07706250	139.91
05/2004	11/09/2006	FIRST BANK & TRUST COMPANY	0.07706250	391.88
06/2004	11/09/2006	FIRST BANK & TRUST COMPANY	0.07706250	159.25
06/2004	11/09/2006	FIRST BANK & TRUST COMPANY	0.07706250	435.89
07/2004	11/09/2006	FIRST BANK & TRUST COMPANY	0.07706250	157.50
07/2004	11/09/2006	FIRST BANK & TRUST COMPANY	0.07706250	451.05
08/2004	11/09/2006	FIRST BANK & TRUST COMPANY	0.07706250	515.90
08/2004	11/09/2006	FIRST BANK & TRUST COMPANY	0.07706250	193.15
09/2004	11/09/2006	FIRST BANK & TRUST COMPANY	0.07706250	152.17
09/2004	11/09/2006	FIRST BANK & TRUST COMPANY	0.07706250	422.52
10/2004	11/09/2006	FIRST BANK & TRUST COMPANY	0.07706250	486.96
10/2004	11/09/2006	FIRST BANK & TRUST COMPANY	0.07706250	183.58
11/2004	11/09/2006	FIRST BANK & TRUST COMPANY	0.07706250	640.23
11/2004	11/09/2006	FIRST BANK & TRUST COMPANY	0.07706250	243.11
12/2004	11/09/2006	FIRST BANK & TRUST COMPANY	0.07706250	240.78
12/2004	11/09/2006	FIRST BANK & TRUST COMPANY	0.07706250	659.48
01/2005	11/09/2006	FIRST BANK & TRUST COMPANY	0.07706250	515.36
01/2005	11/09/2006	FIRST BANK & TRUST COMPANY	0.07706250	188.62
02/2005	11/09/2006	FIRST BANK & TRUST COMPANY	0.07706250	150.10
02/2005	11/09/2006	FIRST BANK & TRUST COMPANY	0.07706250	534.44
03/2005	11/09/2006	FIRST BANK & TRUST COMPANY	0.07706250	164.23
03/2005	11/09/2006	FIRST BANK & TRUST COMPANY	0.07706250	561.95
04/2005	11/09/2006	FIRST BANK & TRUST COMPANY	0.07706250	581.56
04/2005	11/09/2006	FIRST BANK & TRUST COMPANY	0.07706250	224.20
05/2005	11/09/2006	FIRST BANK & TRUST COMPANY	0.07706250	185.17
05/2005	11/09/2006	FIRST BANK & TRUST COMPANY	0.07706250	522.28
06/2005	11/09/2006	FIRST BANK & TRUST COMPANY	0.07706250	448.22
06/2005	11/09/2006	FIRST BANK & TRUST COMPANY	0.07706250	169.60
07/2005	11/09/2006	FIRST BANK & TRUST COMPANY	0.07706250	223.58
07/2005	11/09/2006	FIRST BANK & TRUST COMPANY	0.07706250	467.50
08/2005	11/09/2006	FIRST BANK & TRUST COMPANY	0.07706250	429.89
08/2005	11/09/2006	FIRST BANK & TRUST COMPANY	0.07706250	253.93
09/2005	11/09/2006	FIRST BANK & TRUST COMPANY	0.07706250	580.21
09/2005	11/09/2006	FIRST BANK & TRUST COMPANY	0.07706250	295.78
10/2005	11/09/2006	FIRST BANK & TRUST COMPANY	0.07706250	712.65
10/2005	11/09/2006	FIRST BANK & TRUST COMPANY	0.07706250	404.47
11/2005	11/09/2006	FIRST BANK & TRUST COMPANY	0.07706250	711.87
11/2005	11/09/2006	FIRST BANK & TRUST COMPANY	0.07706250	303.88
12/2005	11/09/2006	FIRST BANK & TRUST COMPANY	0.07706250	224.72
12/2005	11/09/2006	FIRST BANK & TRUST COMPANY	0.07706250	554.28
01/2006	11/09/2006	FIRST BANK & TRUST COMPANY	0.07706250	206.56
01/2006	11/09/2006	FIRST BANK & TRUST COMPANY	0.07706250	531.78
02/2006	11/09/2006	FIRST BANK & TRUST COMPANY	0.07706250	326.72
02/2006	11/09/2006	FIRST BANK & TRUST COMPANY	0.07706250	129.87
03/2006	11/09/2006	FIRST BANK & TRUST COMPANY	0.07706250	270.57
03/2006	11/09/2006	FIRST BANK & TRUST COMPANY	0.07706250	107.03
04/2006	11/09/2006	FIRST BANK & TRUST COMPANY	0.07706250	62.83
04/2006	11/09/2006	FIRST BANK & TRUST COMPANY	0.07706250	28.20
05/2006	11/09/2006	FIRST BANK & TRUST COMPANY	0.07706250	0.81

05/2006	11/09/2006	FIRST BANK & TRUST COMPANY	0.07706250	1.63
06/2006	11/09/2006	FIRST BANK & TRUST COMPANY	0.07706250	23.21
06/2006	11/09/2006	FIRST BANK & TRUST COMPANY	0.07706250	59.48
07/2006	11/09/2006	FIRST BANK & TRUST COMPANY	0.07706250	349.46
07/2006	11/09/2006	FIRST BANK & TRUST COMPANY	0.07706250	124.50
08/2006	11/09/2006	FIRST BANK & TRUST COMPANY	0.07706250	388.20
08/2006	11/09/2006	FIRST BANK & TRUST COMPANY	0.07706250	171.58
09/2006	11/09/2006	FIRST BANK & TRUST COMPANY	0.07706250	138.53
09/2006	11/09/2006	FIRST BANK & TRUST COMPANY	0.07706250	381.02
10/2006	12/07/2006	FIRST BANK & TRUST COMPANY	0.07706250	97.05
10/2006	12/07/2006	FIRST BANK & TRUST COMPANY	0.07706250	221.83
12/2006	02/08/2007	FIRST BANK & TRUST COMPANY	0.07706250	234.63
12/2006	02/08/2007	FIRST BANK & TRUST COMPANY	0.07706250	554.07
01/2007	03/08/2007	FIRST BANK & TRUST COMPANY	0.07706250	410.76
01/2007	03/08/2007	FIRST BANK & TRUST COMPANY	0.07706250	183.78
02/2007	04/06/2007	FIRST BANK & TRUST COMPANY	0.07706250	188.94
02/2007	04/06/2007	FIRST BANK & TRUST COMPANY	0.07706250	439.38
03/2007	05/09/2007	FIRST BANK & TRUST COMPANY	0.07706250	502.38
03/2007	05/09/2007	FIRST BANK & TRUST COMPANY	0.07706250	219.71
04/2007	06/08/2007	FIRST BANK & TRUST COMPANY	0.07706250	473.01
04/2007	06/08/2007	FIRST BANK & TRUST COMPANY	0.07706250	230.31
05/2007	07/10/2007	FIRST BANK & TRUST COMPANY	0.07706250	467.99
05/2007	07/10/2007	FIRST BANK & TRUST COMPANY	0.07706250	249.78
05/2007	07/10/2007	FIRST BANK & TRUST COMPANY	0.07706250	5.34
06/2007	08/07/2007	FIRST BANK & TRUST COMPANY	0.07706250	206.70
06/2007	08/07/2007	FIRST BANK & TRUST COMPANY	0.07706250	208.29
06/2007	08/07/2007	FIRST BANK & TRUST COMPANY	0.07706250	171.45
07/2007	09/10/2007	FIRST BANK & TRUST COMPANY	0.07706250	78.54
07/2007	09/10/2007	FIRST BANK & TRUST COMPANY	0.07706250	233.72
07/2007	09/10/2007	FIRST BANK & TRUST COMPANY	0.07706250	193.86
08/2007	10/12/2007	FIRST BANK & TRUST COMPANY	0.07473948	145.52
08/2007	10/12/2007	FIRST BANK & TRUST COMPANY	0.07473948	149.26
08/2007	10/12/2007	FIRST BANK & TRUST COMPANY	0.07473948	119.11
09/2007	11/08/2007	FIRST BANK & TRUST COMPANY	0.07473948	157.70
09/2007	11/08/2007	FIRST BANK & TRUST COMPANY	0.07473948	85.46
09/2007	11/08/2007	FIRST BANK & TRUST COMPANY	0.07473948	134.60
10/2007	12/10/2007	FIRST BANK & TRUST COMPANY	0.07473948	108.94
10/2007	12/10/2007	FIRST BANK & TRUST COMPANY	0.07473948	183.43
10/2007	12/10/2007	FIRST BANK & TRUST COMPANY	0.07473948	167.42
11/2007	01/09/2008	FIRST BANK & TRUST COMPANY	0.07473948	184.77
11/2007	01/09/2008	FIRST BANK & TRUST COMPANY	0.07473948	251.85
11/2007	01/09/2008	FIRST BANK & TRUST COMPANY	0.07473948	72.26
12/2007	02/08/2008	FIRST BANK & TRUST COMPANY	0.07473948	266.43
12/2007	02/08/2008	FIRST BANK & TRUST COMPANY	0.07473948	184.96
12/2007	02/08/2008	FIRST BANK & TRUST COMPANY	0.07473948	74.80
01/2008	03/10/2008	FIRST BANK & TRUST COMPANY	0.07473948	90.76
01/2008	03/10/2008	FIRST BANK & TRUST COMPANY	0.07473948	221.38
01/2008	03/10/2008	FIRST BANK & TRUST COMPANY	0.07473948	302.96
02/2008	04/08/2008	FIRST BANK & TRUST COMPANY	0.07473948	66.72
02/2008	04/08/2008	FIRST BANK & TRUST COMPANY	0.07473948	334.75
02/2008	04/08/2008	FIRST BANK & TRUST COMPANY	0.07473948	225.63
03/2008	05/07/2008	FIRST BANK & TRUST COMPANY	0.07473948	337.25
03/2008	05/07/2008	FIRST BANK & TRUST COMPANY	0.07473948	253.00
03/2008	05/07/2008	FIRST BANK & TRUST COMPANY	0.07473948	100.57
04/2008	06/09/2008	FIRST BANK & TRUST COMPANY	0.07473948	281.24
04/2008	06/09/2008	FIRST BANK & TRUST COMPANY	0.07473948	132.77
04/2008	06/09/2008	FIRST BANK & TRUST COMPANY	0.07473948	344.23
05/2008	07/14/2008	FIRST BANK & TRUST COMPANY	0.07473948	126.55
05/2008	07/14/2008	FIRST BANK & TRUST COMPANY	0.07473948	455.94
05/2008	07/14/2008	FIRST BANK & TRUST COMPANY	0.07473948	347.40
06/2008	08/07/2008	FIRST BANK & TRUST COMPANY	0.07473948	143.95
06/2008	08/07/2008	FIRST BANK & TRUST COMPANY	0.07473948	338.95
06/2008	08/07/2008	FIRST BANK & TRUST COMPANY	0.07473948	421.45
07/2008	09/05/2008	FIRST BANK & TRUST COMPANY	0.07473948	140.87
07/2008	09/05/2008	FIRST BANK & TRUST COMPANY	0.07473948	386.40
07/2008	09/05/2008	FIRST BANK & TRUST COMPANY	0.07473948	486.12
08/2008	10/10/2008	FIRST BANK & TRUST COMPANY	0.07473948	105.30
08/2008	10/10/2008	FIRST BANK & TRUST COMPANY	0.07473948	347.88
08/2008	10/10/2008	FIRST BANK & TRUST COMPANY	0.07473948	271.07
09/2008	11/07/2008	FIRST BANK & TRUST COMPANY	0.07473948	73.00
09/2008	11/07/2008	FIRST BANK & TRUST COMPANY	0.07473948	313.97
09/2008	11/07/2008	FIRST BANK & TRUST COMPANY	0.07473948	235.66
10/2008	12/09/2008	FIRST BANK & TRUST COMPANY	0.07473948	93.85
10/2008	12/09/2008	FIRST BANK & TRUST COMPANY	0.07473948	252.95
10/2008	12/09/2008	FIRST BANK & TRUST COMPANY	0.07473948	214.54
11/2008	01/12/2009	FIRST BANK & TRUST COMPANY	0.07473948	41.17

11/2008	01/12/2009	FIRST BANK & TRUST COMPANY	0.07473948	114.95
11/2008	01/12/2009	FIRST BANK & TRUST COMPANY	0.07473948	145.79
11/2008	01/12/2009	FIRST BANK & TRUST COMPANY	0.07473948	-114.95
11/2008	01/12/2009	FIRST BANK & TRUST COMPANY	0.07473948	-145.79
11/2008	01/12/2009	FIRST BANK & TRUST COMPANY	0.07473948	-41.17
11/2008	01/12/2009	FIRST BANK & TRUST COMPANY	0.07473948	65.86
11/2008	01/12/2009	FIRST BANK & TRUST COMPANY	0.07473948	233.19
11/2008	01/12/2009	FIRST BANK & TRUST COMPANY	0.07473948	183.88
12/2008	02/11/2009	FIRST BANK & TRUST COMPANY	0.07473948	73.63
12/2008	02/11/2009	FIRST BANK & TRUST COMPANY	0.07473948	206.09
12/2008	02/11/2009	FIRST BANK & TRUST COMPANY	0.07473948	257.00
01/2009	03/10/2009	FIRST BANK & TRUST COMPANY	0.07473948	64.58
01/2009	03/10/2009	FIRST BANK & TRUST COMPANY	0.07473948	184.42
01/2009	03/10/2009	FIRST BANK & TRUST COMPANY	0.07473948	231.22
02/2009	04/09/2009	FIRST BANK & TRUST COMPANY	0.07473948	42.57
02/2009	04/09/2009	FIRST BANK & TRUST COMPANY	0.07473948	165.18
02/2009	04/09/2009	FIRST BANK & TRUST COMPANY	0.07473948	129.03
03/2009	05/12/2009	FIRST BANK & TRUST COMPANY	0.07473948	123.88
03/2009	05/12/2009	FIRST BANK & TRUST COMPANY	0.07473948	51.31
03/2009	05/12/2009	FIRST BANK & TRUST COMPANY	0.07473948	146.07
04/2009	06/08/2009	FIRST BANK & TRUST COMPANY	0.07473948	34.80
04/2009	06/08/2009	FIRST BANK & TRUST COMPANY	0.07473948	88.38
04/2009	06/08/2009	FIRST BANK & TRUST COMPANY	0.07473948	84.22
11/2006	07/10/2009	FIRST BANK & TRUST COMPANY	0.07706250	162.74
11/2006	07/10/2009	FIRST BANK & TRUST COMPANY	0.07706250	396.87
05/2009	07/10/2009	FIRST BANK & TRUST COMPANY	0.07473948	35.57
05/2009	07/10/2009	FIRST BANK & TRUST COMPANY	0.07473948	79.91
05/2009	07/10/2009	FIRST BANK & TRUST COMPANY	0.07473948	89.86
06/2009	08/12/2009	FIRST BANK & TRUST COMPANY	0.07473948	83.67
06/2009	08/12/2009	FIRST BANK & TRUST COMPANY	0.07473948	77.21
06/2009	08/12/2009	FIRST BANK & TRUST COMPANY	0.07473948	36.32
07/2009	09/10/2009	FIRST BANK & TRUST COMPANY	0.07473948	51.88
07/2009	09/10/2009	FIRST BANK & TRUST COMPANY	0.07473948	107.30
07/2009	09/10/2009	FIRST BANK & TRUST COMPANY	0.07473948	105.69
08/2009	10/12/2009	FIRST BANK & TRUST COMPANY	0.07473948	83.45
08/2009	10/12/2009	FIRST BANK & TRUST COMPANY	0.07473948	42.36
08/2009	10/12/2009	FIRST BANK & TRUST COMPANY	0.07473948	80.58
09/2009	11/09/2009	FIRST BANK & TRUST COMPANY	0.07473948	48.86
09/2009	11/09/2009	FIRST BANK & TRUST COMPANY	0.07473948	20.96
09/2009	11/09/2009	FIRST BANK & TRUST COMPANY	0.07473948	43.46
10/2009	12/09/2009	FIRST BANK & TRUST COMPANY	0.07473948	20.88
10/2009	12/09/2009	FIRST BANK & TRUST COMPANY	0.07473948	23.24
10/2009	12/09/2009	FIRST BANK & TRUST COMPANY	0.07473948	10.70
11/2009	01/13/2010	FIRST BANK & TRUST COMPANY	0.07473948	7.02
11/2009	01/13/2010	FIRST BANK & TRUST COMPANY	0.07473948	15.90
11/2009	01/13/2010	FIRST BANK & TRUST COMPANY	0.07473948	18.30
12/2009	02/10/2010	FIRST BANK & TRUST COMPANY	0.07473948	16.50
12/2009	02/10/2010	FIRST BANK & TRUST COMPANY	0.07473948	7.31
12/2009	02/10/2010	FIRST BANK & TRUST COMPANY	0.07473948	21.62
01/2010	03/09/2010	FIRST BANK & TRUST COMPANY	0.07473948	28.50
01/2010	03/09/2010	FIRST BANK & TRUST COMPANY	0.07473948	11.63
01/2010	03/09/2010	FIRST BANK & TRUST COMPANY	0.07473948	24.46
02/2010	04/14/2010	FIRST BANK & TRUST COMPANY	0.07473948	68.42
02/2010	04/14/2010	FIRST BANK & TRUST COMPANY	0.07473948	26.99
02/2010	04/14/2010	FIRST BANK & TRUST COMPANY	0.07473948	58.49
03/2010	05/10/2010	FIRST BANK & TRUST COMPANY	0.07473948	67.75
03/2010	05/10/2010	FIRST BANK & TRUST COMPANY	0.07473948	77.64
03/2010	05/10/2010	FIRST BANK & TRUST COMPANY	0.07473948	33.95
04/2010	06/08/2010	FIRST BANK & TRUST COMPANY	0.07473948	24.67
04/2010	06/08/2010	FIRST BANK & TRUST COMPANY	0.07473948	62.65
04/2010	06/08/2010	FIRST BANK & TRUST COMPANY	0.07473948	51.71
05/2010	07/13/2010	FIRST BANK & TRUST COMPANY	0.07473948	65.42
05/2010	07/13/2010	FIRST BANK & TRUST COMPANY	0.07473948	77.25
05/2010	07/13/2010	FIRST BANK & TRUST COMPANY	0.07473948	28.97
06/2010	08/10/2010	FIRST BANK & TRUST COMPANY	0.07473948	55.14
06/2010	08/10/2010	FIRST BANK & TRUST COMPANY	0.07473948	24.28
06/2010	08/10/2010	FIRST BANK & TRUST COMPANY	0.07473948	64.98
07/2010	09/10/2010	FIRST BANK & TRUST COMPANY	0.07473948	27.86
07/2010	09/10/2010	FIRST BANK & TRUST COMPANY	0.07473948	80.75
07/2010	09/10/2010	FIRST BANK & TRUST COMPANY	0.07473948	70.54
08/2010	10/11/2010	FIRST BANK & TRUST COMPANY	0.07473948	74.15
08/2010	10/11/2010	FIRST BANK & TRUST COMPANY	0.07473948	37.74
08/2010	10/11/2010	FIRST BANK & TRUST COMPANY	0.07473948	83.32
09/2010	11/11/2010	FIRST BANK & TRUST COMPANY	0.07473948	24.21
09/2010	11/11/2010	FIRST BANK & TRUST COMPANY	0.07473948	61.80
09/2010	11/11/2010	FIRST BANK & TRUST COMPANY	0.07473948	52.74

10/2010	12/09/2010	FIRST BANK & TRUST COMPANY	0.07473948	70.05
10/2010	12/09/2010	FIRST BANK & TRUST COMPANY	0.07473948	56.25
10/2010	12/09/2010	FIRST BANK & TRUST COMPANY	0.07473948	26.12
11/2010	01/13/2011	FIRST BANK & TRUST COMPANY	0.07473948	20.82
11/2010	01/13/2011	FIRST BANK & TRUST COMPANY	0.07473948	57.28
11/2010	01/13/2011	FIRST BANK & TRUST COMPANY	0.07473948	45.42
12/2010	02/11/2011	FIRST BANK & TRUST COMPANY	0.07473948	94.22
12/2010	02/11/2011	FIRST BANK & TRUST COMPANY	0.07473948	73.29
12/2010	02/11/2011	FIRST BANK & TRUST COMPANY	0.07473948	30.13
01/2011	03/11/2011	FIRST BANK & TRUST COMPANY	0.07473948	74.30
01/2011	03/11/2011	FIRST BANK & TRUST COMPANY	0.07473948	63.18
01/2011	03/11/2011	FIRST BANK & TRUST COMPANY	0.07473948	30.78
02/2011	04/12/2011	FIRST BANK & TRUST COMPANY	0.07473948	37.05
02/2011	04/12/2011	FIRST BANK & TRUST COMPANY	0.07473948	16.31
02/2011	04/12/2011	FIRST BANK & TRUST COMPANY	0.07473948	46.79
03/2011	05/11/2011	FIRST BANK & TRUST COMPANY	0.07473948	57.80
03/2011	05/11/2011	FIRST BANK & TRUST COMPANY	0.07473948	20.87
03/2011	05/11/2011	FIRST BANK & TRUST COMPANY	0.07473948	45.60
04/2011	06/11/2011	FIRST BANK & TRUST COMPANY	0.07473948	63.75
04/2011	06/11/2011	FIRST BANK & TRUST COMPANY	0.07473948	82.20
04/2011	06/11/2011	FIRST BANK & TRUST COMPANY	0.07473948	28.13
05/2011	07/13/2011	FIRST BANK & TRUST COMPANY	0.07473948	66.33
05/2011	07/13/2011	FIRST BANK & TRUST COMPANY	0.07473948	32.28
05/2011	07/13/2011	FIRST BANK & TRUST COMPANY	0.07473948	77.90
06/2011	08/10/2011	FIRST BANK & TRUST COMPANY	0.07473948	35.22
06/2011	08/10/2011	FIRST BANK & TRUST COMPANY	0.07473948	86.76
06/2011	08/10/2011	FIRST BANK & TRUST COMPANY	0.07473948	73.56
07/2011	09/12/2011	FIRST BANK & TRUST COMPANY	0.07473948	37.36
07/2011	09/12/2011	FIRST BANK & TRUST COMPANY	0.07473948	76.20
07/2011	09/12/2011	FIRST BANK & TRUST COMPANY	0.07473948	93.09
08/2011	10/12/2011	FIRST BANK & TRUST COMPANY	0.07473948	99.34
08/2011	10/12/2011	FIRST BANK & TRUST COMPANY	0.07473948	83.00
08/2011	10/12/2011	FIRST BANK & TRUST COMPANY	0.07473948	41.20
09/2011	11/10/2011	FIRST BANK & TRUST COMPANY	0.07473948	34.54
09/2011	11/10/2011	FIRST BANK & TRUST COMPANY	0.07473948	78.30
09/2011	11/10/2011	FIRST BANK & TRUST COMPANY	0.07473948	65.02
10/2011	12/09/2011	FIRST BANK & TRUST COMPANY	0.07473948	31.70
10/2011	12/09/2011	FIRST BANK & TRUST COMPANY	0.07473948	87.21
10/2011	12/09/2011	FIRST BANK & TRUST COMPANY	0.07473948	67.19
11/2011	01/17/2012	FIRST BANK & TRUST COMPANY	0.07473948	73.55
11/2011	01/17/2012	FIRST BANK & TRUST COMPANY	0.07473948	26.32
11/2011	01/17/2012	FIRST BANK & TRUST COMPANY	0.07473948	56.10
12/2011	02/10/2012	FIRST BANK & TRUST COMPANY	0.07473948	85.37
12/2011	02/10/2012	FIRST BANK & TRUST COMPANY	0.07473948	27.62
12/2011	02/10/2012	FIRST BANK & TRUST COMPANY	0.07473948	63.90
01/2012	03/12/2012	FIRST BANK & TRUST COMPANY	0.07473948	72.21
01/2012	03/12/2012	FIRST BANK & TRUST COMPANY	0.07473948	21.73
01/2012	03/12/2012	FIRST BANK & TRUST COMPANY	0.07473948	53.22
02/2012	04/13/2012	FIRST BANK & TRUST COMPANY	0.07473948	54.39
02/2012	04/13/2012	FIRST BANK & TRUST COMPANY	0.07473948	39.94
02/2012	04/13/2012	FIRST BANK & TRUST COMPANY	0.07473948	15.21
03/2012	05/11/2012	FIRST BANK & TRUST COMPANY	0.07473948	46.45
03/2012	05/11/2012	FIRST BANK & TRUST COMPANY	0.07473948	17.02
03/2012	05/11/2012	FIRST BANK & TRUST COMPANY	0.07473948	35.78
04/2012	06/12/2012	FIRST BANK & TRUST COMPANY	0.07473948	31.41
04/2012	06/12/2012	FIRST BANK & TRUST COMPANY	0.07473948	11.37
04/2012	06/12/2012	FIRST BANK & TRUST COMPANY	0.07473948	24.14
05/2012	07/11/2012	FIRST BANK & TRUST COMPANY	0.07473948	11.96
05/2012	07/11/2012	FIRST BANK & TRUST COMPANY	0.07473948	23.99
05/2012	07/11/2012	FIRST BANK & TRUST COMPANY	0.07473948	30.72
06/2012	08/10/2012	FIRST BANK & TRUST COMPANY	0.07473948	14.45
06/2012	08/10/2012	FIRST BANK & TRUST COMPANY	0.07473948	37.34
06/2012	08/10/2012	FIRST BANK & TRUST COMPANY	0.07473948	29.09
07/2012	09/12/2012	FIRST BANK & TRUST COMPANY	0.07473948	30.68
07/2012	09/12/2012	FIRST BANK & TRUST COMPANY	0.07473948	40.96
07/2012	09/12/2012	FIRST BANK & TRUST COMPANY	0.07473948	13.48

49,504.56

-1,348.20 Prior Disbursement 09/2008

Total EQT Payments as of 09/2012

48,156.36

09/2012 Escrow Agent Summary

<u>Unit Name</u>	<u>Docket #</u>	<u>Unit Operator</u>	<u>Beginning</u>	<u>Deposit</u>	<u>Deposits</u>	<u>Money</u>	<u>CDARS</u>	<u>Fees for</u>	<u>Audit</u>	<u>Ending</u>
VC502832	1109	EQT	\$50,154.14		\$85.12	\$0.85	\$17.04	(\$4.18)	(\$4.96)	\$50,248.01



RANGE RESOURCES

May 22, 2008

Ms. Nikki Atkison
 EQUITABLE PRODUCTION COMPANY
 225 North Shore Drive
 Pittsburgh, PA 15212

RE: **Permanent Split of Royalty**
VC-502832, VC-536069, VC-536070, VC-501853, VC-3305,
and PC-313 and all future CBM Wells
G. W. Kiser Heirs 111 Acre Lease
Russell County, Virginia

Dear Ms. Atkison:

I enclose a copy of a letter dated May 7, 2008, between Range Resources - Pine Mountain, Inc., and Freddie Johnson and Darlene B. Johnson, wherein the parties have agreed to a 75%/25% permanent split of escrowed royalty and all future royalty from the above wells and any other CBM wells that include a portion of the G. W. Kiser Heirs 111 acre lease. Please release the escrowed royalty to Freddie Johnson, Darlene B. Johnson, and Range Resources - Pine Mountain, Inc., and begin making all future payments to the parties pursuant to their agreement.

By copy of this letter, I am notifying Freddie Johnson and Darlene B. Johnson of Pine Mountain's action on this matter. If you have any questions or comments, please do not hesitate to contact me by phone at (276) 619-2644 or by e-mail at aedmisten@gl-energy.com.

Sincerely,

RANGE RESOURCES - PINE MOUNTAIN, INC.

Ann Edmisten, CLAS
 Land Technician

Enclosure

cc: Freddie Johnson and Darlene B. Johnson
 Wanda (PMOG) w/original enclosure
 D. Louthian (PMOG) w/enclosure
 P. Horn (PMOG) w/enclosure
 D. Hall (EPC) w/enclosure (dhall@eqt.com)



RANGE RESOURCES

May 7, 2008

Freddie Johnson and Darlene B. Johnson
 P.O. Box 503
 Montvale, VA 24122

Re: Permanent Split of CBM Royalty
 G.W. Kiser Heirs
 Wells VC-502832, VC-536069, VC-536070, VC-501853, VC-3305 and PC-313 and
 all future wells
 Russell County, Virginia

Dear Mr. and Mrs. Johnson:

As you are aware, Equitable Production Company ("EPC"), has drilled the referenced coalbed methane gas wells on tracts of land (the "Property" or "Subject Tract") in which Range Resources - Pine Mountain, Inc. ("RANGE") owns the coalbed methane gas through its deed from the former coal owner underlying the Property and you own an undivided interest in the gas. The above has created conflicting claims as to the ownership of the coalbed methane gas on the Subject Tract between ("RANGE"), as the owner of the coalbed methane gas through its deed from the former coal owner, and you, as the owner of the gas. Plats indicating the location of the wells within the operating units are enclosed for your reference.

Due to our conflicting interests in the Subject Tract, EPC, as operator of the unit, has placed all royalty proceeds attributable to our conflicting interests into an escrow account. These royalty proceeds will remain in the escrow account until either a final legal determination of our conflicting claims to the coalbed methane gas is made or we reach an agreement on the division of the royalty proceeds. The most economical and expedient way to secure a release of the escrowed funds is for us to enter into an agreement which sets forth how the funds are to be distributed. Accordingly, in order to avoid the expense and time required to resolve the ownership question through the courts, RANGE proposes resolving this matter by the agreement described below. Such an agreement will allow us to request distribution of the proceeds presently held in the escrow account and direct payment of all future proceeds.

RANGE proposes that you receive disbursement of 75% of the proceeds held in the escrow account on the above-mentioned wells and that RANGE receive disbursement of 25% of the proceeds held in the escrow account on the above-mentioned wells. RANGE proposes the same percentage division for all future production payments which may accrue to our conflicting interests from the above-mentioned wells. RANGE will, at its sole expense, pursue the administrative process required to secure release of the proceeds held in the escrow account and will absorb all future costs of administering this letter agreement. None of these expenses and costs will be deducted from your 75% of the royalty proceeds. It is also agreed that the royalty from any future coalbed methane gas wells drilled upon the subject tract or upon other lands in which the subject tract is pooled therewith will be permanently split in the same 75%/25% proportion.

If this division of proceeds is agreeable with you, RANGE will diligently pursue the administrative processes required to secure release of the proceeds in the escrow account to you and RANGE. You will be provided with copies of the correspondence to EPC, requesting distribution of the escrowed funds as well as the directive to EPC to pay all future royalties and other benefits attributable to our conflicting interests in the same 75% / 25% proportion.

This letter agreement effects a permanent division of the accrued, suspended or escrowed royalty payments and all future royalty payments on the above-mentioned wells and future wells which is binding upon you, your heirs and assigns and RANGE and its successors and assigns. By entering into this agreement, the parties agree to refrain from making any claim or bringing any suit against the other party attacking the other party's coalbed methane interests set forth in this letter agreement. It is expressly agreed by the parties hereto that the division of the accrued, suspended or escrowed royalty payments and all future royalty payments on the above-mentioned well shall remain subject to this letter agreement, regardless of any subsequent judicial determination of ownership of coalbed methane in the Commonwealth of Virginia. Provided, however, nothing contained in this letter agreement shall change or alter the parties' common law rights and liabilities or the legal title to their respective coal and gas estates.


By entering into this letter agreement, you confirm that you are the current record title owner of an undivided interest in the gas estate underlying the tract attributed to G.W. Kiser Heirs 111 acres on the enclosed plats. If you are not the current gas owner, please notify us immediately.

By accepting the terms and conditions of this letter agreement, you are directing EPC to disburse royalties in accordance with this agreement. It is understood and agreed that no other terms or conditions of your lease with EPC are affected by this letter agreement.

Please evidence your agreement to these terms by signing this letter agreement on the line indicated below and returning this letter agreement to RANGE in the enclosed self-addressed, stamped envelope. If you have any questions, please do not hesitate to call me at 276-619-2583.

Sincerely,

RANGE RESOURCES - PINE MOUNTAIN, INC.



Phil Horn
Land Manager

Enclosures

AGREED TO AND ACCEPTED BY

BY: Freddie Johnson
FREDDIE JOHNSON

Darlene B. Johnson
DARLENE B. JOHNSON

RANGE RESOURCES - PINE MOUNTAIN, INC.

BY: Phil Horn
PHIL HORN
LAND MANAGER

STATE OF Virginia

COUNTY OF Bates, to-wit:

I, Stacy M. Lyfe, a Notary Public in and for the State and County aforesaid, do hereby certify Freddie Johnson and Darlene B. Johnson, whose names are signed to the writing hereto annexed, have this day acknowledged the same before me, in said County and State.

Given under my hand and notarial seal this the 13th day of May, 2008.

My commission expires 6/30-2010
REG# 11027997

Stacy M. Lyfe
Notary Public

COMMONWEALTH OF VIRGINIA


COUNTY OF WASHINGTON, to-wit:


I, Aaron A. Anderson, a Notary Public in and for the State and County aforesaid, do hereby certify that Phil Horn, Land Manager for Range Resources - Pine Mountain, Inc., whose name as such is signed to the writing hereto annexed, bearing date the 7th day of May, 2008, has this day, before me, in my said County acknowledged the said writing on behalf of said corporation.

Given under my hand and notarial seal this the 7th day of May, 2008.

My commission expires 3/31/2011
REG# 7083553

Aaron A. Anderson
Notary Public





RANGE RESOURCES

May 12, 2008

Ms. Nikki Atkison
EQUITABLE PRODUCTION COMPANY
225 North Shore Drive
Pittsburgh, PA 15212

703305
703313

RE: **Permanent Split of Royalty**
VC-502832, VC-536069, VC-536070, VC-501853,
~~**VC-53305 and VC-53313**~~ **and any future CBM Wells**
G. W. Kiser Heirs Lease
Russell County, Virginia

Dear Ms. Atkison:

I enclose a copy of a letter dated April 28, 2008, between Range Resources – Pine Mountain, Inc., and Gaynell Johnson Sampson and Carl Edward Sampson, wherein the parties have agreed to a 75%/25% permanent split of escrowed royalty and all future royalty from the above wells and any other CBM wells that include a portion of the G. W. Kiser Heirs lease. Please release the escrowed royalty to Gaynell Johnson Sampson, Carl Edward Sampson, and Range Resources - Pine Mountain, Inc., and begin making all future payments to the parties pursuant to their agreement.

By copy of this letter, I am notifying Gaynell Johnson Sampson and Carl Edward Sampson of Pine Mountain's action on this matter. If you have any questions or comments, please do not hesitate to contact me by phone at (276) 619-2644 or by e-mail at aedmisten@gl-energy.com.


Sincerely,

RANGE RESOURCES - PINE MOUNTAIN, INC.

Ann Edmisten, CLAS
Land Technician

Enclosure

cc: Gaynell Johnson Sampson and Carl Edward Sampson
Wanda (PMOG) w/original enclosure
D. Louthian (PMOG) w/enclosure
P. Horn (PMOG) w/enclosure
D. Hall (EPC) w/enclosure (dhall@eqt.com)



April 28, 2008



RANGE RESOURCES

Gaynell Johnson Sampson and Carl Edward Sampson
155 Poplar Terrace Drive
Lynchburg, VA 24502

Re: Permanent Split of CBM Royalty
G.W. Kiser Heirs
Wells VC-502832, VC-536069, VC-536070, VC-501853, VC-3305 and PC-313 and
all future wells
Russell County, Virginia

Dear Mr. and Mrs. Sampson:

As you are aware, Equitable Production Company ("EPC"), has drilled the referenced coalbed methane gas wells on tracts of land (the "Property" or "Subject Tract") in which Range Resources - Pine Mountain, Inc. ("RANGE") owns the coalbed methane gas through its deed from the former coal owner underlying the Property and you own an undivided interest in the gas. The above has created conflicting claims as to the ownership of the coalbed methane gas on the Subject Tract between ("RANGE"), as the owner of the coalbed methane gas through its deed from the former coal owner, and you, as the owner of the gas. Plats indicating the location of the wells within the operating units are enclosed for your reference.

Due to our conflicting interests in the Subject Tract, EPC, as operator of the unit, has placed all royalty proceeds attributable to our conflicting interests into an escrow account. These royalty proceeds will remain in the escrow account until either a final legal determination of our conflicting claims to the coalbed methane gas is made or we reach an agreement on the division of the royalty proceeds. The most economical and expedient way to secure a release of the escrowed funds is for us to enter into an agreement which sets forth how the funds are to be distributed. Accordingly, in order to avoid the expense and time required to resolve the ownership question through the courts, RANGE proposes resolving this matter by the agreement described below. Such an agreement will allow us to request distribution of the proceeds presently held in the escrow account and direct payment of all future proceeds.

RANGE proposes that you receive disbursement of 75% of the proceeds held in the escrow account on the above-mentioned wells and that RANGE receive disbursement of 25% of the proceeds held in the escrow account on the above-mentioned wells. RANGE proposes the same percentage division for all future production payments which may accrue to our conflicting interests from the above-mentioned wells. RANGE will, at its sole expense, pursue the administrative process required to secure release of the proceeds held in the escrow account and will absorb all future costs of administering this letter agreement. None of these expenses and costs will be deducted from your 75% of the royalty proceeds. It is also agreed that the royalty from any future coalbed methane gas wells drilled upon the subject tract or upon other lands in which the subject tract is pooled therewith will be permanently split in the same 75%/25% proportion.

April 28, 2008

Page 2 of 3

If this division of proceeds is agreeable with you, RANGE will diligently pursue the administrative processes required to secure release of the proceeds in the escrow account to you and RANGE. You will be provided with copies of the correspondence to EPC, requesting distribution of the escrowed funds as well as the directive to EPC to pay all future royalties and other benefits attributable to our conflicting interests in the same 75% / 25% proportion.

This letter agreement effects a permanent division of the accrued, suspended or escrowed royalty payments and all future royalty payments on the above-mentioned wells and future wells which is binding upon you, your heirs and assigns and RANGE and its successors and assigns. By entering into this agreement, the parties agree to refrain from making any claim or bringing any suit against the other party attacking the other party's coalbed methane interests set forth in this letter agreement. It is expressly agreed by the parties hereto that the division of the accrued, suspended or escrowed royalty payments and all future royalty payments on the above-mentioned well shall remain subject to this letter agreement, regardless of any subsequent judicial determination of ownership of coalbed methane in the Commonwealth of Virginia. Provided, however, nothing contained in this letter agreement shall change or alter the parties' common law rights and liabilities or the legal title to their respective coal and gas estates.

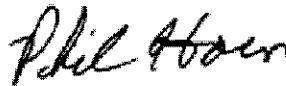
By entering into this letter agreement, you confirm that you are the current record title owner of an undivided interest in the gas estate underlying the tract attributed to G.W. Kiser Heirs 111 acres on the enclosed plats. If you are not the current gas owner, please notify us immediately.

By accepting the terms and conditions of this letter agreement, you are directing EPC to disburse royalties in accordance with this agreement. It is understood and agreed that no other terms or conditions of your lease with EPC are affected by this letter agreement.

Please evidence your agreement to these terms by signing this letter agreement on the line indicated below and returning this letter agreement to RANGE in the enclosed self-addressed, stamped envelope. If you have any questions, please do not hesitate to call me at 276-619-2583.

Sincerely,

RANGE RESOURCES - PINE MOUNTAIN, INC.



Phil Horn
Land Manager

Enclosures

AGREED TO AND ACCEPTED BY

BY: Gaynell Johnson Sampson
GAYNELL JOHNSON SAMPSON

Carl Edward Sampson
CARL EDWARD SAMPSON

RANGE RESOURCES - PINE MOUNTAIN, INC.

BY: Phil Horn
PHIL HORN
LAND MANAGER

STATE OF Virginia


COUNTY OF Campbell, to-wit:

I, Ellen Bartlett, a Notary Public in and for the State and County aforesaid, do hereby certify Gaynell Johnson Sampson and Carl Edward Sampson, whose names are signed to the writing hereto annexed, have this day acknowledged the same before me, in said County and State.

Given under my hand and notarial seal this the 5 day of May, 2008.

My commission expires 1-31-2009
REG# 365 042

Ellen Bartlett
Notary Public



COMMONWEALTH OF VIRGINIA

COUNTY OF WASHINGTON, to-wit:

I, Aaron A Anderson, a Notary Public in and for the State and County aforesaid, do hereby certify that Phil Horn, Land Manager for Range Resources - Pine Mountain, Inc., whose name as such is signed to the writing hereto annexed, bearing date the 28th day of April, 2008, has this day, before me, in my said County acknowledged the said writing on behalf of said corporation.

Given under my hand and notarial seal this the 28th day of April, 2008.

My commission expires 3/31/2011
REG# 7083 553

Aaron A Anderson
Notary Public





May 28, 2008

RANGE RESOURCES

Ms. Nikki Atkison
EQUITABLE PRODUCTION COMPANY
225 North Shore Drive
Pittsburgh, PA 15212

RE: Permanent Split of Royalty
VC-502832, VC-536069, VC-536070, VC-501853
VC-3305 and PC-313 and any future CBM Wells
G. W. Kiser Heirs
Russell County, Virginia

Dear Ms. Atkison:

I enclose a copy of a letter dated May 7, 2008, between Range Resources - Pine Mountain, Inc., and Teresa K. Patrick (Teresa Patrick Rigole), wherein the parties have agreed to a 75%/25% permanent split of escrowed royalty and all future royalty from the above wells and any other CBM wells that include a portion of the G. W. Kiser 111 acre lease. Please release the escrowed royalty to Teresa K. Patrick (Teresa Patrick Rigole) and Range Resources - Pine Mountain, Inc., and begin making all future payments to the parties pursuant to their agreement.

By copy of this letter, I am notifying Teresa K. Patrick (Teresa Patrick Rigole) of Pine Mountain's action on this matter. If you have any questions or comments, please do not hesitate to contact me by phone at (276) 619-2644 or by e-mail at admisten@gl-energy.com.

Sincerely,

RANGE RESOURCES - PINE MOUNTAIN, INC.

Ann Edmisten, CLAS
Land Technician

Enclosure

cc: Teresa K. Patrick (Teresa Patrick Rigole)
Wanda (PMOG) w/original enclosure
D. Louthian (PMOG) w/enclosure
P. Horn (PMOG) w/enclosure
D. Hall (EPC) w/enclosure (dhall@eqt.com)



RANGE RESOURCES

May 7, 2008

Teresa K. Patrick
2609 Bay Street
Bristol, TN 37620

Re: Permanent Split of CBM Royalty
G.W. Kiser Heirs
Wells VC-502832, VC-536069, VC-536070, VC-501853, VC-3305 and PC-313 and
all future wells
Russell County, Virginia

Dear Ms. Patrick:

As you are aware, Equitable Production Company ("EPC"), has drilled the referenced coalbed methane gas wells on tracts of land (the "Property" or "Subject Tract") in which Range Resources - Pine Mountain, Inc. ("RANGE") owns the coalbed methane gas through its deed from the former coal owner underlying the Property and you own an undivided interest in the gas. The above has created conflicting claims as to the ownership of the coalbed methane gas on the Subject Tract between ("RANGE"), as the owner of the coalbed methane gas through its deed from the former coal owner, and you, as the owner of the gas. Plats indicating the location of the wells within the operating units are enclosed for your reference.

Due to our conflicting interests in the Subject Tract, EPC, as operator of the unit, has placed all royalty proceeds attributable to our conflicting interests into an escrow account. These royalty proceeds will remain in the escrow account until either a final legal determination of our conflicting claims to the coalbed methane gas is made or we reach an agreement on the division of the royalty proceeds. The most economical and expedient way to secure a release of the escrowed funds is for us to enter into an agreement which sets forth how the funds are to be distributed. Accordingly, in order to avoid the expense and time required to resolve the ownership question through the courts, RANGE proposes resolving this matter by the agreement described below. Such an agreement will allow us to request distribution of the proceeds presently held in the escrow account and direct payment of all future proceeds.

RANGE proposes that you receive disbursement of 75% of the proceeds held in the escrow account on the above-mentioned wells and that RANGE receive disbursement of 25% of the proceeds held in the escrow account on the above-mentioned wells. RANGE proposes the same percentage division for all future production payments which may accrue to our conflicting interests from the above-mentioned wells. RANGE will, at its sole expense, pursue the administrative process required to secure release of the proceeds held in the escrow account and will absorb all future costs of administering this letter agreement. None of these expenses and costs will be deducted from your 75% of the royalty proceeds. It is also agreed that the royalty from any future coalbed methane gas wells drilled upon the subject tract or upon other lands in which the subject tract is pooled therewith will be permanently split in the same 75%/25% proportion.

If this division of proceeds is agreeable with you, RANGE will diligently pursue the administrative processes required to secure release of the proceeds in the escrow account to you and RANGE. You will be provided with copies of the correspondence to EPC, requesting distribution of the escrowed funds as well as the directive to EPC to pay all future royalties and other benefits attributable to our conflicting interests in the same 75% / 25% proportion.

This letter agreement effects a permanent division of the accrued, suspended or escrowed royalty payments and all future royalty payments on the above-mentioned wells and future wells which is binding upon you, your heirs and assigns and RANGE and its successors and assigns. By entering into this agreement, the parties agree to refrain from making any claim or bringing any suit against the other party attacking the other party's coalbed methane interests set forth in this letter agreement. It is expressly agreed by the parties hereto that the division of the accrued, suspended or escrowed royalty payments and all future royalty payments on the above-mentioned well shall remain subject to this letter agreement, regardless of any subsequent judicial determination of ownership of coalbed methane in the Commonwealth of Virginia. Provided, however, nothing contained in this letter agreement shall change or alter the parties' common law rights and liabilities or the legal title to their respective coal and gas estates.

By entering into this letter agreement, you confirm that you are the current record title owner of an undivided interest in the gas estate underlying the tract attributed to G.W. Kiser Heirs 111 acres on the enclosed plats. If you are not the current gas owner, please notify us immediately.

By accepting the terms and conditions of this letter agreement, you are directing EPC to disburse royalties in accordance with this agreement. It is understood and agreed that no other terms or conditions of your lease with EPC are affected by this letter agreement.

Please evidence your agreement to these terms by signing this letter agreement on the line indicated below and returning this letter agreement to RANGE in the enclosed self-addressed, stamped envelope. If you have any questions, please do not hesitate to call me at 276-619-2583.

Sincerely,

RANGE RESOURCES - PINE MOUNTAIN, INC.



Phil Horn
Land Manager

Enclosures

May 7, 2008
Page 3 of 3

AGREED TO AND ACCEPTED BY

BY: Teresa Patrick Rigole
TERESA K. PATRICK

RANGE RESOURCES - PINE MOUNTAIN, INC.

BY: Phil Horn
PHIL HORN
LAND MANAGER


STATE OF Tenn

COUNTY OF Sullivan, to-wit:

I, Judy M. Bass, a Notary Public in and for the State and County aforesaid, do hereby certify Teresa K. Patrick, whose name is signed to the writing hereto annexed, have this day acknowledged the same before me, in said County and State. *(Notarized her name only.)*

Given under my hand and notarial seal this the 21 day of May, 2008.

My commission expires 12-21-08
REG# _____



COMMONWEALTH OF VIRGINIA

COUNTY OF WASHINGTON, to-wit:

I, Aaron A. Anderson, a Notary Public in and for the State and County aforesaid, do hereby certify that Phil Horn, Land Manager for Range Resources - Pine Mountain, Inc., whose name as such is signed to the writing hereto annexed, bearing date the 7th day of May, 2008, has this day, before me, in my said County acknowledged the said writing on behalf of said corporation.

Given under my hand and notarial seal this the 7th day of May, 2008.

My commission expires 3/31/2011
REG# 7083553

Aaron A. Anderson
Notary Public

