

**BEFORE THE VIRGINIA GAS AND OIL BOARD**

**PETITIONER:** EQT Production Company

**DIVISION OF GAS AND OIL**

**DOCKET NO:** VGOB 02-1217-1109-06

**RELIEF SOUGHT: (1) DISBURSEMENT FROM  
ESCROW REGARDING TRACT(S) A portion of 2,  
A portion of 4  
(2) AND AUTHORIZATION FOR DIRECT  
PAYMENT OF ROYALTIES**

**HEARING DATE:** June 18, 2013

**DRILLING UNIT:** VC-502832

**RUSSELL COUNTY, VIRGINIA**

**PETITION FOR ORDER OF DISBURSEMENT OF ESCROW FUNDS**

**1. Petitioner and its counsel**

Petitioner is EQT Production Company, 225 North Shore Drive, Pittsburgh, PA 15212, (412)553-5700. Petitioner's counsel is James Kaiser, Wilhoit and Kaiser Law Firm, 220 Broad Street, Suite 210, Kingsport, TN 37660 .

**2. Relief Sought**

A petition for disbursement of escrowed funds on behalf of Linda Gail Chafin, William Counts, Kevin Counts, Lonnie Rayford Counts, James Counts, Lora Lee Counts, Maynard Counts and Range Resources-Pine Mountain for their interest in Tracts 2 and 4 of Well VC-502832, VGOB 02/12/17-1109.

**3. Legal Authority**

Va. Code Ann. § 45.1-361.1 et seq., 4 VAC 25-160-140., and relevant Virginia Gas and Oil Board Orders ("Board") heretofore promulgated pursuant to law.

**4. Type of Well(s)**

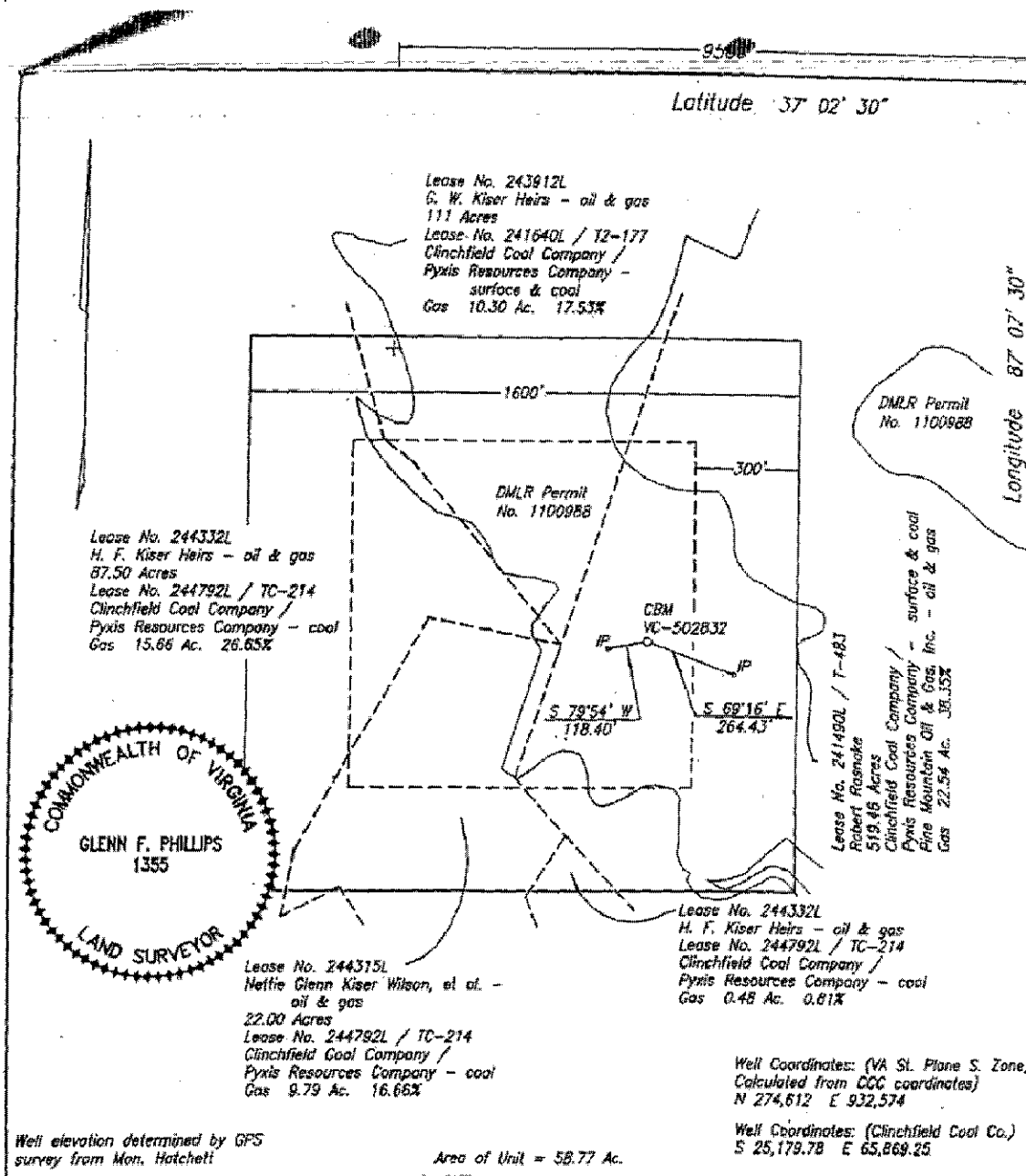
Coalbed Methane

**5. Factual basis for relief requested**

Range Resources-Pine Mountain, Inc. was a conflicting claimant with the above-listed Plaintiffs with regard to Tracts 2 and 4 as created by Board Order 02/12/17-1109. To resolve this conflict, a letter dated December 5, 2008, and signed by Phil Horn, Land Manager, Range Resources-Pine Mountain, Inc. is attached hereto.

**6. Attestation**

The foregoing Petition to the best of my knowledge, information, and belief is true and correct.



WELL LOCATION PLAT

COMPANY Equitable Production Company WELL NAME AND NUMBER VC-502832  
TRACT NO. T-483 ELEVATION 2,503.86' QUADRANGLE Duty  
COUNTY Russell DISTRICT Castlewood SCALE 1" = 400' DATE 11-08-2002

This Plat is a new plat x; an updated plat   ; or a final location plat     
+ Denotes the location of a well on United States topographic Maps, scale 1 to  
24,000, latitude and longitude lines being represented by border lines as shown.

*Glenn F. Phillips*

Licensed Professional Engineer or Licensed Land Surveyor

Form DGD-60-7



**EXHIBIT "B"**  
**VC-502832**

| <u>TR</u>                     | <u>LESSOR</u>   | <u>LEASE STATUS</u>      | <u>INTEREST WITHIN UNIT</u> | <u>GROSS ACREAGE IN UNIT</u> | <u>DO NOT DELETE THESE COLUMNS</u> |                              |                        |
|-------------------------------|---|--------------------------|-----------------------------|------------------------------|------------------------------------|------------------------------|------------------------|
|                               |   |                          |                             |                              | <u>Mineral Interest</u>            | <u>Drilg Unit Tr. Factor</u> | <u>Acreage in Unit</u> |
| <b><u>Gas Estate Only</u></b> |   |                          |                             |                              |                                    |                              |                        |
| 1                             | Pine Mountain Oil & Gas, Inc.<br>ATTN: Jerry Grantham<br>P.O. Box 2136<br>Abingdon, VA. 24212 | Leased<br>241490L/ T-483 | 38.350000%                  | 22.5400                      |                                    |                              |                        |
| 2                             | <b><u>H. F. Kiser Heirs</u></b>   |                          |                             |                              |                                    |                              |                        |
|                               | Delphia Musick Ball, widow<br>PO Box 58<br>Davenport, VA 24239                                | Leased<br>244332         | 0.008283%                   | 0.0048                       |                                    |                              |                        |
|                               | Sarah E. Musick, widow<br>Rt 1, Box B2<br>Cleveland, VA 24225                                 | Leased<br>244332         | 0.008283%                   | 0.0048                       |                                    |                              |                        |
|                               | Betty Musick<br>Rt. 2 Box 167<br>Cleveland, VA 24225  | Leased<br>244332         | 0.008283%                   | 0.0048                       |                                    |                              |                        |
|                               | Thelma Musick, widow<br>950-L-39, Hillman HWY<br>Abingdon, VA 24210                           | Leased<br>244332         | 0.008283%                   | 0.0048                       |                                    |                              |                        |
|                               | Ralph Elwood Musick, single<br>Box 15177 Douglas Street<br>Culpeper, VA 22701                 | Leased<br>244332         | 0.008283%                   | 0.0048                       |                                    |                              |                        |
|                               | Dorothy Johnson, single<br>Rt. 4 Box 177-B<br>Lebanon, VA 24266                               | Leased<br>244332         | 0.008283%                   | 0.0048                       |                                    |                              |                        |
|                               | Hubert C. Musick and<br>Jo Anne Musick, h/w<br>PO Box 202<br>Honaker, VA 24260                | Leased<br>244332         | 0.008283%                   | 0.0048                       |                                    |                              |                        |
|                               | Ina Musick, widow<br>667 Hunting Hill Road<br>Piney Flats, TN 37686                           | Leased<br>244332         | 0.008283%                   | 0.0048                       |                                    |                              |                        |
|                               | Ronald Lewis Wilson<br>Rt. 1 Box 91<br>Honaker, VA 24260                                      | Leased<br>244332         | 0.002071%                   | 0.0012                       |                                    |                              |                        |

|  |                  |           |        |
|--|------------------|-----------|--------|
| Lakie Nearse<br>P.O. Box 1864<br>Bristol, VA 24203   | Leased<br>244332 | 0.002071% | 0.0012 |
| Trudie Damron<br>51 Sutherland Drive<br>Cleveland, VA 24225                                  | Leased<br>244332 | 0.002071% | 0.0012 |
| Freddy Wilson<br>Rt 2 Box 332<br>Cleveland, VA 24225   | Leased<br>244332 | 0.001035% | 0.0006 |
| Patricia C. Fields<br>5994 Clinch Mountain Road<br>Lebanon, VA 24266                         | Leased<br>244332 | 0.001035% | 0.0006 |
| Mildred Kendrick and<br>Claude Kendrick W/H<br>Star Route, Box 94<br>Dublin, VA 24084        | Leased<br>244332 | 0.001380% | 0.0008 |
| Edith Matson and<br>William B. Matson W/H<br>5678 State Route 133<br>Batavia, Ohio 45103     | Leased<br>244332 | 0.001380% | 0.0008 |
| Sally Musick, widow<br>747 Smoots Branch<br>Cleveland, VA 24225                              | Leased<br>244332 | 0.001380% | 0.0008 |
| Cecil C. Musick and<br>Irene Musick, H/W<br>Route 2 Box 114<br>Cleveland, VA 24225           | Leased<br>244332 | 0.001380% | 0.0008 |
| James Harold Musick and<br>Annie B. Musick, H/W<br>Rt. 2 Box 76B<br>Cleveland, VA 24225      | Leased<br>244332 | 0.001380% | 0.0008 |
| Fred Musick, Jr. and<br>Allie Musick H/W<br>P.O. Box 315<br>Northeast, Maryland 21901        | Unleased         | 0.001380% | 0.0008 |
| Scarlette Baker and<br>Henry Baker, H/W<br>PO Box 2374<br>Lebanon, VA 24266                  | Leased<br>244332 | 0.001657% | 0.0010 |
| Sparker Floyd Musick and<br>Dolly Musick, H/W<br>17085 Brumley Gap Rd,<br>Abingdon, VA 24210 | Leased<br>244332 | 0.001657% | 0.0010 |
| Raymond Musick and<br>Patsy Musick H/W<br>Box 1245,  | Unleased         | 0.001657% | 0.0010 |

Stuart, VA 24171

|  |                  |           |        |
|--|------------------|-----------|--------|
| Samuel Musick<br>1085 Bellamy Lane<br>Portsmouth, OH 45663   | Unleased         | 0.001657% | 0.0010 |
| Keith Allen Musick<br>25005 Lawrence, Apt. 126<br>Center Line, MI 48015                                    | Leased<br>244332 | 0.000828% | 0.0005 |
| Patrick Fitzgerald Musick<br>25005 Lawrence, Apt. 126,<br>Center Line, MI 48015                            | Leased<br>244332 | 0.000828% | 0.0005 |
| Velva Lee Breeding and<br>Cloid Breeding W/H<br>Route 1 Box 441<br>Cleveland, VA 24225                     | Leased<br>244332 | 0.091111% | 0.0533 |
| Billie Mason Gilbert and<br>Catherine L. Gilbert, H/W<br>7442 SE 114 Lane,<br>Bellevue, Florida 34420-4746 | Leased<br>244332 | 0.002531% | 0.0015 |
| Violet Combs and<br>Arlen Combs W/H<br>8122 Sinclair Mill Road,<br>Manassas, VA 20112-3509                 | Leased<br>244332 | 0.002531% | 0.0015 |
| Charlotte Lewis, single<br>8698 Carlton Drive,<br>Manassas, VA 20112                                       | Leased<br>244332 | 0.002531% | 0.0015 |
| Sharon Peacher &<br>Edward L. Peacher W/H<br>10807 Warwick Avenue,<br>Fairfax, VA 22030                    | Leased<br>244332 | 0.002531% | 0.0015 |
| Gladys Crawford and<br>Carl Crawford W/H<br>9017 Richmond Avenue,<br>Manassas, VA 20110                    | Leased<br>244332 | 0.002531% | 0.0015 |
| Lorraine Crutchfield and<br>Meredith Crutchfield W/H<br>P.O. Box 632,<br>South Hill, VA 23970              | Leased<br>244332 | 0.002531% | 0.0015 |
| Phyllis Keene, single<br>497A Washington Street,<br>Romney, WVA 26757                                      | Leased<br>244332 | 0.002531% | 0.0015 |
| Ronnie Gilbert and<br>Vicki Gilbert H/W<br>Rt. 2 Box 28A,<br>Cleveland, VA 24225                           | Leased<br>244332 | 0.001265% | 0.0007 |
| Regina Gilbert, single   | Leased           | 0.001265% | 0.0007 |

|   |                  |           |        |
|---|------------------|-----------|--------|
| Rt. 2 Box 127A,<br>Cleveland, VA 24225  | 244332           |           |        |
| Brenda Whitt and<br>Ferrell Whitt W/H<br>255 Brill Road<br>Star Tannery, VA 22654   | Leased<br>244332 | 0.000362% | 0.0002 |
| Wanda Whitt and<br>Randall Whitt W/H<br>140 Cline Drive<br>Gore, VA 22637           | Unleased         | 0.000362% | 0.0002 |
| Carol Peacoe and<br>Jackie Peacoe W/H<br>PO Box 2,<br>Stephenson, VA 22656          | Unleased         | 0.000362% | 0.0002 |
| Diane Howell, single<br>PO Box 414,<br>Hebron, VA 21830                             | Unleased         | 0.000362% | 0.0002 |
| Steven Howell<br>unknown  | Unleased         | 0.000362% | 0.0002 |
| Kevin Howell<br>140 Cline Drive,<br>Gore, VA 22637                                  | Unleased         | 0.000362% | 0.0002 |
| Franklin Farmer<br>Karen Farmer H/W<br>8566 Burlington Court,<br>Manassas, VA 20110 | Unleased         | 0.000362% | 0.0002 |
| Alma Pauline Butler, single<br>511 Paradise Road<br>Aberdeen, MD 21001              | Leased<br>244332 | 0.022778% | 0.0133 |
| Pridemore Powers and<br>Virginia Powers H/W<br>Unknown                              | Unleased         | 0.022778% | 0.0133 |
| Maynard Powers<br>Unknown   | Unleased         | 0.022778% | 0.0133 |
| Alma Simerly, single<br>PO Box 1624<br>Honaker, VA 24260                            | Leased<br>244332 | 0.015185% | 0.0089 |
| Roland Delmar Kiser, single<br>PO Box 194<br>Cleveland, VA 24225                    | Unleased         | 0.015185% | 0.0089 |
| Nettie Glenn Wilson, widow<br>PO Box 294<br>Cleveland, VA 24225                     | Leased<br>244332 | 0.015185% | 0.0089 |
| Kennie O'Dell Kiser and   | Leased           | 0.015185% | 0.0089 |

|   |                  |           |        |
|---|------------------|-----------|--------|
| Thelma Kiser, H/W<br>PO Box 62<br>Cleveland, VA 24225                                       | 244332           |           |        |
| Giles Wilson and<br>Charlotte Wilson H/W<br>70 Faith Street<br>Cleveland, VA 24225          | Unleased         | 0.002169% | 0.0013 |
| Roy Lee Wilson and<br>Delphia Wilson, H/W<br>HC 4 Box 304<br>Bee, VA 24217                  | Leased<br>244332 | 0.002169% | 0.0013 |
| Alden Wilson and<br>Ella Wilson, H/W<br>1335 E Old Philadelphia Road<br>Elkton, MD 21921    | Leased<br>244332 | 0.002169% | 0.0013 |
| Curtis Wilson and<br>Connie Wilson, H/W<br>1867 E Old Philadelphia Road<br>Elkton, MD 21921 | Leased<br>244332 | 0.002169% | 0.0013 |
| Lonnie G. Wilson and<br>Pam Wilson, H/W<br>3748 Cunningham Road<br>Thomasville, NC 27360    | Leased<br>244332 | 0.002169% | 0.0013 |
| Wiley J. Canter<br>Unknown  | Unleased         | 0.000723% | 0.0004 |
| Johnny Lee Rosenbaum<br>1730 Clifton Rd.<br>Bristol, TN. 37621                              | Unleased         | 0.000723% | 0.0004 |
| Alicia Rosenbaum, single<br>P. O. Box 1114<br>Bristol, TN 37621                             | Unleased         | 0.000723% | 0.0004 |
| Randall Head and<br>Teresa Head, H/W<br>1279 Old Neck Road<br>Elkton, MD 21921              | Leased<br>244332 | 0.000434% | 0.0003 |
| Wanda K. Jones and<br>Evan Jones, H/W<br>995 E Old Philadelphia Rd<br>Elkton, MD 21921      | Leased<br>244332 | 0.000434% | 0.0003 |
| Sharon Lynn Jones and<br>Bobby Jones, W/H<br>2817 Biggs Highway<br>Northeast, MD 21901      | Unleased         | 0.000434% | 0.0003 |
| Carolyn Sue Rinehart and<br>Richard Rinehart, W/H<br>PO Box 1054                            | Leased<br>244332 | 0.000434% | 0.0003 |

Rising Sun, MD 21911

|  |          |           |        |
|--|----------|-----------|--------|
| Jack Kelvin Head<br>89 Tolmax Lane<br>Elkton, MD 21921 | Unleased | 0.000434% | 0.0003 |
|--|----------|-----------|--------|

**Ruby Ethel Kiser Heirs**

|   |                  |           |        |
|---|------------------|-----------|--------|
| Kennie O'Dell Kiser<br>P.O. Box 62<br>Cleveland, VA 24225 | Leased<br>244332 | 0.005062% | 0.0030 |
|---|------------------|-----------|--------|

|   |                  |           |        |
|---|------------------|-----------|--------|
| Nettie Glenn Wilson, widow<br>PO Box 294<br>Cleveland, VA 24225 | Leased<br>244332 | 0.005062% | 0.0030 |
|---|------------------|-----------|--------|

|  |                  |           |        |
|--|------------------|-----------|--------|
| Roland Delmar Kiser, single<br>PO Box 194<br>Cleveland, VA 24225 | Leased<br>244332 | 0.005062% | 0.0030 |
|--|------------------|-----------|--------|

|  |                  |           |        |
|--|------------------|-----------|--------|
| Vadie Kiser Tiller Blankenship and<br>Edwin Blankenship W/H<br>26934 Watuaga Road<br>Abingdon, VA 24211-7356 | Leased<br>244332 | 0.022778% | 0.0133 |
|--|------------------|-----------|--------|

|   |                  |           |        |
|---|------------------|-----------|--------|
| Maudie Stevens, single<br>HCR 1, Box 405<br>Birchleaf, VA 24220 | Leased<br>244332 | 0.022778% | 0.0133 |
|---|------------------|-----------|--------|

|   |                  |           |        |
|---|------------------|-----------|--------|
| Anita Conway and<br>Wayne Conway, W/H<br>HCR 1 Box 409<br>Birchleaf, VA 24220 | Leased<br>244332 | 0.011389% | 0.0067 |
|---|------------------|-----------|--------|

|   |                  |           |        |
|---|------------------|-----------|--------|
| Donnie Kiser and<br>Diann Kiser, H/W<br>P.O. Box 72<br>Lawndale, NC 28090 | Leased<br>244332 | 0.011389% | 0.0067 |
|---|------------------|-----------|--------|

|  |                  |           |        |
|--|------------------|-----------|--------|
| James Albert Counts<br>814 Shamrock Drive<br>Fredricksburg, VA 22407 | Leased<br>244332 | 0.003254% | 0.0019 |
|--|------------------|-----------|--------|

|   |                  |           |        |
|---|------------------|-----------|--------|
| Marvin Eugene Counts<br>2644 Pats Lane<br>St Paul, VA 24283 | Leased<br>244332 | 0.003254% | 0.0019 |
|---|------------------|-----------|--------|

|  |                  |           |        |
|--|------------------|-----------|--------|
| Hancel Wayne Counts<br>16486 S St. Paul St<br>Castlewood, VA 24283 | Leased<br>244332 | 0.003254% | 0.0019 |
|--|------------------|-----------|--------|

|   |                  |           |        |
|---|------------------|-----------|--------|
| Lyndon Carrol Counts<br>16486 S St. Paul St<br>Castlewood, VA 24283 | Leased<br>244332 | 0.003254% | 0.0019 |
|---|------------------|-----------|--------|

|   |                  |           |        |
|---|------------------|-----------|--------|
| Virginia Dare Turner<br>Rt. 1 Box 682<br>Clinchco, VA 24226 | Leased<br>244332 | 0.003254% | 0.0019 |
|---|------------------|-----------|--------|

|  |                  |           |        |
|--|------------------|-----------|--------|
| Glenda Sue Turner<br>4316 Kentland Drive<br>Woodbridge, VA 22193   | Leased<br>244332 | 0.003254% | 0.0019 |
| Lois Ann Phipps<br>HC 67 Box 153-A<br>Dante, VA 24237  | Leased<br>244332 | 0.003254% | 0.0019 |
| Brady Brooks<br>HC 67 Box 245<br>Dante, VA 24237   | Leased<br>244332 | 0.091111% | 0.0533 |
| Rayford Counts<br>Rt. 1 Box 696<br>Dante, VA 24237   | Leased<br>244332 | 0.015185% | 0.0089 |
| James E. Counts<br>Rt. 1 Box 344<br>Clintwood, VA 24228  | Leased<br>244332 | 0.015185% | 0.0089 |
| Maynard Counts<br>122 America Street<br>Cleveland, VA 24225<br><i>*formerly incorrectly listed as Christopher Darrell Counts</i> | Leased<br>244332 | 0.015185% | 0.0089 |
| Linda Gail Chafin<br>2009 New Garden Road<br>Cleveland, VA 24225   | Leased<br>244332 | 0.015185% | 0.0089 |
| William Larry Counts<br>Rt. 2 Box 70<br>Cleveland, VA 24225  | Leased<br>244332 | 0.015185% | 0.0089 |
| Lora Lee Counts<br>Rt. 1 Box 630<br>Dante, VA 24237  | Leased<br>244332 | 0.003796% | 0.0022 |
| Kevin J. Counts<br>Rt. 1 Box 630<br>Dante, VA 24237  | Leased<br>244332 | 0.003796% | 0.0022 |
| Anthony Counts<br>PO Box 91<br>Cleveland, VA 24225   | Leased<br>244332 | 0.003796% | 0.0022 |
| Destia Puckett<br>PO Box 91<br>Cleveland, VA 24225   | Leased<br>244332 | 0.003796% | 0.0022 |
| Anne J Campbell<br>248 Cleveland Hgts Rd<br>Cleveland, VA 24225  | Leased<br>244332 | 0.030370% | 0.0178 |
| <b><u>Heirs of Inas Counts*</u></b>  |                  |           |        |
| Cheryl Fields*<br>PO Box 3321  | Leased<br>244332 | 0.015185% | 0.0089 |

Rosedale, VA 24280

|   |                  |           |        |
|---|------------------|-----------|--------|
| Teresa & Russell Campbell*<br>PO Box 1403<br>Lebanon, VA 24266                                  | Leased<br>244332 | 0.015185% | 0.0089 |
| Delphia Combs<br>32 Train Track Road<br>Cleveland, VA 24225                                     | Leased<br>244332 | 0.030370% | 0.0178 |
| William Arthur Kiser and<br>Sylvia Kiser, H/W<br>421 Beauregard Drive<br>Chesapeake, VA 23322   | Unleased         | 0.011389% | 0.0067 |
| Christine Kiser and<br>James Kiser, W/H<br>719 St Paul St<br>Newport News, VA 23605             | Unleased         | 0.011389% | 0.0067 |
| Nellie Kiser Wells, single<br>2128 A Street<br>Augusta, GA 30904-3010                           | Leased<br>244332 | 0.011389% | 0.0067 |
| Ama Kiser Vance, widow<br>409 West Main St, Apt 4<br>Tazewell, VA 24651                         | Unleased         | 0.011389% | 0.0067 |
| Dave Craft<br>2700 Willimar Street<br>Richmond, VA 23234  | Unleased         | 0.005694% | 0.0033 |
| Charles Hankins and<br>Lorraine Hankins H/W<br>1694 Royal Gate Drive<br>New Braunfels, TX 78132 | Unleased         | 0.005694% | 0.0033 |
| Ada Karen Hayes and<br>Clarence Hayes W/H<br>1542 Holly Hills Road<br>Powhatan, VA 23139        | Unleased         | 0.005694% | 0.0033 |
| W. Jean Bryan, single<br>4204 Winterberry Lane<br>Charleston, WVA 25313                         | Leased<br>244332 | 0.005694% | 0.0033 |
| Oakley Eugene Perkins and<br>Dorothy Perkins, H/W<br>2416 Lamberts Avenue<br>Richmond, VA 23234 | Leased<br>244332 | 0.003796% | 0.0022 |
| Brenda Courtney and<br>James Courtney W/H<br>1904 Graves Road<br>Sandston, VA 23150             | Leased<br>244332 | 0.003796% | 0.0022 |
| Greta Shaw and<br>Robert L. Shaw W/H  | Leased<br>244332 | 0.003796% | 0.0022 |

14010 North Carriage Lane  
Midlothian, VA 23313-4325

|  |                  |           |        |
|--|------------------|-----------|--------|
| Lila Elizabeth Kiser, single<br>2416 Lamberts Avenue<br>Richmond, VA 23234 | Leased<br>244332 | 0.011389% | 0.0067 |
|--|------------------|-----------|--------|

3 **Luther M. Kiser Heirs**

|  |                  |           |        |
|--|------------------|-----------|--------|
| Alma Simerly, single<br>PO Box 1624<br>Honaker, VA 24260 | Leased<br>244315 | 1.664000% | 0.9780 |
|--|------------------|-----------|--------|

|  |          |           |        |
|--|----------|-----------|--------|
| Roland Delmar Kiser, single<br>PO Box 194<br>Cleveland, VA 24225 | Unleased | 1.664000% | 0.9780 |
|--|----------|-----------|--------|

|   |                  |           |        |
|---|------------------|-----------|--------|
| Nettie Glenn Wilson, widow<br>PO Box 294<br>Cleveland, VA 24225 | Leased<br>244315 | 1.664000% | 0.9780 |
|---|------------------|-----------|--------|

|  |                  |           |        |
|--|------------------|-----------|--------|
| Kennie O'Dell Kiser and<br>Thelma Kiser, H/W<br>PO Box 62<br>Cleveland, VA 24225 | Leased<br>244315 | 1.664000% | 0.9780 |
|--|------------------|-----------|--------|

|  |          |           |        |
|--|----------|-----------|--------|
| Giles Wilson and<br>Charlotte Wilson H/W<br>70 Faith Street<br>Cleveland, VA 24225 | Unleased | 0.237714% | 0.1397 |
|--|----------|-----------|--------|

|  |          |           |        |
|--|----------|-----------|--------|
| Roy Lee Wilson and<br>Delphia Wilson, H/W<br>HC 4 Box 304<br>Bee, VA 24217 | Unleased | 0.237714% | 0.1397 |
|--|----------|-----------|--------|

|  |          |           |        |
|--|----------|-----------|--------|
| Alden Wilson and<br>Ella Wilson, H/W<br>1335 E Old Philadelphia Road<br>Elkton, MD 21921 | Unleased | 0.237714% | 0.1397 |
|--|----------|-----------|--------|

|   |          |           |        |
|---|----------|-----------|--------|
| Curtis Wilson and<br>Connie Wilson, H/W<br>1867 E Old Philadelphia Road<br>Elkton, MD 21921 | Unleased | 0.237714% | 0.1397 |
|---|----------|-----------|--------|

|  |                  |           |        |
|--|------------------|-----------|--------|
| Lonnie G. Wilson and<br>Pam Wilson, H/W<br>3748 Cunningham Road<br>Thomasville, NC 27360 | Leased<br>244315 | 0.237714% | 0.1397 |
|--|------------------|-----------|--------|

|                            |          |           |        |
|----------------------------|----------|-----------|--------|
| Wiley J. Canter<br>Unknown | Unleased | 0.079238% | 0.0466 |
|----------------------------|----------|-----------|--------|

|   |          |           |        |
|---|----------|-----------|--------|
| Johnny Lee Rosenbaum<br>126 Thru Drive<br>Pounding Mill, VA 24237 | Unleased | 0.079238% | 0.0466 |
|---|----------|-----------|--------|

|  |          |           |        |
|--|----------|-----------|--------|
| Alicia Rosenbaum, single<br>P. O. Box 1114<br>Bristol, TN 37621                                | Unleased | 0.079238% | 0.0466 |
| Randall Head and<br>Teresa Head, H/W<br>1279 Old Neck Road<br>Elkton, MD 21921                 | Unleased | 0.047543% | 0.0279 |
| Wanda K. Jones and<br>Evan Jones, H/W<br>995 E Old Philadelphia Rd<br>Elkton, MD 21921         | Unleased | 0.047543% | 0.0279 |
| Sharon Lynn Jones and<br>Bobby Jones, W/H<br>2817 Biggs Highway<br>Northeast, MD 21901         | Unleased | 0.047543% | 0.0279 |
| Carolyn Sue Rinehart and<br>Richard Rinehart, W/H<br>5434 Almond St.<br>Philadelphia, PA 19137 | Unleased | 0.047543% | 0.0279 |
| Jack Kelvin Head<br>89 Tolmax Lane<br>Elkton, MD 21921   | Unleased | 0.047543% | 0.0279 |

4 **H. F. Kiser Heirs**

|  |                  |           |        |
|--|------------------|-----------|--------|
| Delphia Musick Ball, widow<br>PO Box 58<br>Davenport, VA 24239                 | Leased<br>244332 | 0.353333% | 0.2077 |
| Sarah E. Musick, widow<br>Rt 1, Box B2<br>Cleveland, VA 24225                  | Leased<br>244332 | 0.353333% | 0.2077 |
| Betty Musick<br>Rt. 2 Box 167<br>Cleveland, VA 24225                           | Leased<br>244332 | 0.353333% | 0.2077 |
| Thelma Musick, widow<br>950-L-39, Hillman HWY<br>Abingdon, VA 24210            | Leased<br>244332 | 0.353333% | 0.2077 |
| Ralph Elwood Musick, single<br>Box 15177 Douglas Street<br>Culpeper, VA 22701  | Leased<br>244332 | 0.353333% | 0.2077 |
| Dorothy Johnson, single<br>Rt. 4 Box 177-B<br>Lebanon, VA 24266                | Leased<br>244332 | 0.353333% | 0.2077 |
| Hubert C. Musick and<br>Jo Anne Musick, h/w<br>PO Box 202<br>Honaker, VA 24260 | Leased<br>244332 | 0.353333% | 0.2077 |

|  |                  |           |        |
|--|------------------|-----------|--------|
| Ina Musick, widow<br>667 Hunting Hill Road<br>Piney Flats, TN 37686                      | Leased<br>244332 | 0.353333% | 0.2077 |
| Ronald Lewis Wilson<br>Rt. 1 Box 91<br>Honaker, VA 24260                                 | Leased<br>244332 | 0.088333% | 0.0519 |
| Lakie Nears<br>P.O. Box 1864<br>Bristol, VA 24203  | Leased<br>244332 | 0.088333% | 0.0519 |
| Trudie Damron<br>51 Sutherland Drive<br>Cleveland, VA 24225                              | Leased<br>244332 | 0.088333% | 0.0519 |
| Freddy Wilson<br>Rt 2 Box 332<br>Cleveland, VA 24225                                     | Leased<br>244332 | 0.044167% | 0.0260 |
| Patricia C. Fields<br>5994 Clinch Mountain Road<br>Lebanon, VA 24266                     | Leased<br>244332 | 0.044167% | 0.0260 |
| Mildred Kendrick and<br>Claude Kendrick W/H<br>Star Route, Box 94<br>Dublin, VA 24084    | Leased<br>244332 | 0.058889% | 0.0346 |
| Edith Matson and<br>William B. Matson W/H<br>5678 State Route 133<br>Batavia, Ohio 45103 | Leased<br>244332 | 0.058889% | 0.0346 |
| Sally Musick, widow<br>747 Smoots Branch<br>Cleveland, VA 24225                          | Leased<br>244332 | 0.058889% | 0.0346 |
| Cecil C. Musick and<br>Irene Musick, H/W<br>Route 2 Box 114<br>Cleveland, VA 24225       | Leased<br>244332 | 0.058889% | 0.0346 |
| James Harold Musick and<br>Annie B. Musick, H/W<br>Rt. 2 Box 76B<br>Cleveland, VA 24225  | Leased<br>244332 | 0.058889% | 0.0346 |
| Fred Musick, Jr. and<br>Allie Musick H/W<br>P.O. Box 315<br>Northeast, Maryland 21901    | Unleased         | 0.058889% | 0.0346 |
| Scarlette Baker and<br>Henry Baker, H/W<br>PO Box 2374                                   | Leased<br>244332 | 0.070667% | 0.0415 |

Lebanon, VA 24266

|   |                  |           |        |
|---|------------------|-----------|--------|
| Sparker Floyd Musick and<br>Dolly Musick, H/W<br>17085 Brumley Gap Rd,<br>Abingdon, VA 24210                | Leased<br>244332 | 0.070667% | 0.0415 |
| Raymond Musick and<br>Patsy Musick H/W<br>Box 1245,<br>Stuart, VA 24171                                     | Unleased         | 0.070667% | 0.0415 |
| Samuel Musick<br>1085 Bellamy Lane<br>Portsmouth, OH 45663  | Unleased         | 0.070667% | 0.0415 |
| Keith Allen Musick<br>25005 Lawrence, Apt. 126<br>Center Line, MI 48015                                     | Leased<br>244332 | 0.035333% | 0.0208 |
| Patrick Fitzgerald Musick<br>25005 Lawrence, Apt. 126,<br>Center Line, MI 48015                             | Leased<br>244332 | 0.035333% | 0.0208 |
| Velva Lee Breeding and<br>Clويد Breeding W/H<br>Route 1 Box 441<br>Cleveland, VA 24225                      | Leased<br>244332 | 3.886667% | 2.2844 |
| Billie Mason Gilbert and<br>Catherine L. Gilbert, H/W<br>7442 SE 114 Lane,<br>Belleview, Florida 34420-4746 | Leased<br>244332 | 0.107963% | 0.0635 |
| Violet Combs and<br>Arlen Combs W/H<br>8122 Sinclair Mill Road,<br>Manassas, VA 20112-3509                  | Leased<br>244332 | 0.107963% | 0.0635 |
| Charlotte Lewis, single<br>8698 Carlton Drive,<br>Manassas, VA 20112  | Leased<br>244332 | 0.107963% | 0.0635 |
| Sharon Peacher &<br>Edward L. Peacher W/H<br>10807 Warwick Avenue,<br>Fairfax, VA 22030                     | Leased<br>244332 | 0.107963% | 0.0635 |
| Gladys Crawford and<br>Carl Crawford W/H<br>9017 Richmond Avenue,<br>Manassas, VA 20110                     | Leased<br>244332 | 0.107963% | 0.0635 |
| Lorraine Crutchfield and<br>Meredith Crutchfield W/H<br>P.O. Box 632,<br>South Hill, VA 23970               | Leased<br>244332 | 0.107963% | 0.0635 |

|   |                  |           |        |
|---|------------------|-----------|--------|
| Phyllis Keene, single<br>497A Washington Street,<br>Romney, WVA 26757               | Leased<br>244332 | 0.107963% | 0.0635 |
| Ronnie Gilbert and<br>Vicki Gilbert H/W<br>Rt. 2 Box 28A,<br>Cleveland, VA 24225    | Leased<br>244332 | 0.053981% | 0.0317 |
| Regina Gilbert, single<br>Rt. 2 Box 127A,<br>Cleveland, VA 24225                    | Leased<br>244332 | 0.053981% | 0.0317 |
| Brenda Whitt and<br>Ferrell Whitt W/H<br>255 Brill Road<br>Star Tannery, VA 22654   | Leased<br>244332 | 0.015423% | 0.0091 |
| Wanda Whitt and<br>Randall Whitt W/H<br>140 Cline Drive<br>Gore, VA 22637           | Unleased         | 0.015423% | 0.0091 |
| Carol Peacoe and<br>Jackie Peacoe W/H<br>PO Box 2,<br>Stephenson, VA 22656          | Unleased         | 0.015423% | 0.0091 |
| Diane Howell, single<br>PO Box 414,<br>Hebron, VA 21830                             | Unleased         | 0.015423% | 0.0091 |
| Steven Howell<br>unknown  | Unleased         | 0.015423% | 0.0091 |
| Kevin Howell<br>140 Cline Drive,<br>Gore, VA 22637                                  | Unleased         | 0.015423% | 0.0091 |
| Franklin Farmer<br>Karen Farmer H/W<br>8566 Burlington Court,<br>Manassas, VA 20110 | Unleased         | 0.015423% | 0.0091 |
| Alma Pauline Butler, single<br>511 Paradise Road<br>Aberdeen, MD 21001              | Leased<br>244332 | 0.971667% | 0.5711 |
| Pridemore Powers and<br>Virginia Powers H/W<br>Unknown                              | Unleased         | 0.971667% | 0.5711 |
| Maynard Powers<br>Unknown   | Unleased         | 0.971667% | 0.5711 |
| Alma Simerly, single<br>PO Box 1624<br>Honaker, VA 24260                            | Leased<br>244332 | 0.647778% | 0.3807 |

|   |                  |           |        |
|---|------------------|-----------|--------|
| Roland Delmar Kiser, single<br>PO Box 194<br>Cleveland, VA 24225                            | Unleased         | 0.647778% | 0.3807 |
| Nettie Glenn Wilson, widow<br>PO Box 294<br>Cleveland, VA 24225                             | Leased<br>244332 | 0.647778% | 0.3807 |
| Kennie O'Dell Kiser and<br>Thelma Kiser, H/W<br>PO Box 62<br>Cleveland, VA 24225            | Leased<br>244332 | 0.647778% | 0.3807 |
| Giles Wilson and<br>Charlotte Wilson H/W<br>70 Faith Street<br>Cleveland, VA 24225          | Unleased         | 0.092540% | 0.0544 |
| Roy Lee Wilson and<br>Delphia Wilson, H/W<br>HC 4 Box 304<br>Bee, VA 24217                  | Leased<br>244332 | 0.092540% | 0.0544 |
| Alden Wilson and<br>Ella Wilson, H/W<br>1335 E Old Philadelphia Road<br>Elkton, MD 21921    | Leased<br>244332 | 0.092540% | 0.0544 |
| Curtis Wilson and<br>Connie Wilson, H/W<br>1867 E Old Philadelphia Road<br>Elkton, MD 21921 | Leased<br>244332 | 0.092540% | 0.0544 |
| Lonnie G. Wilson and<br>Pam Wilson, H/W<br>3748 Cunningham Road<br>Thomasville, NC 27360    | Leased<br>244332 | 0.092540% | 0.0544 |
| Wiley J. Canter<br>Unknown  | Unleased         | 0.030847% | 0.0181 |
| Johnny Lee Rosenbaum<br>1730 Clifton Rd.<br>Bristol, TN. 37621                              | Unleased         | 0.030847% | 0.0181 |
| Alicia Rosenbaum, single<br>P. O. Box 1114<br>Bristol, TN 37621                             | Unleased         | 0.030847% | 0.0181 |
| Randall Head and<br>Teresa Head, H/W<br>1279 Old Neck Road<br>Elkton, MD 21921              | Leased<br>244332 | 0.018508% | 0.0109 |
| Wanda K. Jones and<br>Evan Jones, H/W<br>995 E Old Philadelphia Rd                          | Leased<br>244332 | 0.018508% | 0.0109 |

Elkton, MD 21921

Sharon Lynn Jones and  
Bobby Jones, W/H  
2817 Biggs Highway  
Northeast, MD 21901

Unleased 0.018508% 0.0109

Carolyn Sue Rinehart and  
Richard Rinehart, W/H  
PO Box 1054  
Rising Sun, MD 21911

Leased 244332 0.018508% 0.0109

Jack Kelvin Head  
89 Tolmax Lane  
Elkton, MD 21921

Unleased 0.018508% 0.0109

**Ruby Ethel Kiser Heirs**

Kennie O'Dell Kiser  
P.O. Box 62  
Cleveland, VA 24225

Leased 244332 0.215926% 0.1269

Nettie Glenn Wilson, widow  
PO Box 294  
Cleveland, VA 24225

Leased 244332 0.215926% 0.1269

Roland Delmar Kiser, single  
PO Box 194  
Cleveland, VA 24225

Leased 244332 0.215926% 0.1269

Vadie Kiser Tiller Blankenship and  
Edwin Blankenship W/H  
26934 Watuaga Road  
Abingdon, VA 24211-7356

Leased 244332 0.971667% 0.5711

Maudie Stevens, single  
HCR 1, Box 405  
Birchleaf, VA 24220

Leased 244332 0.971667% 0.5711

Anita Conway and  
Wayne Conway, W/H  
HCR 1 Box 409  
Birchleaf, VA 24220

Leased 244332 0.485833% 0.2856

Donnie Kiser and  
Diann Kiser, H/W  
P.O. Box 72  
Lawndale, NC 28090

Leased 244332 0.485833% 0.2856

James Albert Counts  
814 Shamrock Drive  
Fredricksburg, VA 22407

Leased 244332 0.138810% 0.0816

Marvin Eugene Counts  
2644 Pats Lane  
St Paul, VA 24283

Leased 244332 0.138810% 0.0816

Hancel Wayne Counts

Leased 0.138810% 0.0816

|  |                  |           |        |
|--|------------------|-----------|--------|
| 16486 S St. Paul St<br>Castlewood, VA 24283  | 244332           |           |        |
| Lyndon Carrol Counts<br>16486 S St. Paul St<br>Castlewood, VA 24283  | Leased<br>244332 | 0.138810% | 0.0816 |
| Virginia Dare Turner<br>Rt. 1 Box 682<br>Clinchco, VA 24226  | Leased<br>244332 | 0.138810% | 0.0816 |
| Glenda Sue Turner<br>4316 Kentland Drive<br>Woodbridge, VA 22193   | Leased<br>244332 | 0.138810% | 0.0816 |
| Lois Ann Phipps<br>HC 67 Box 153-A<br>Dante, VA 24237  | Leased<br>244332 | 0.138810% | 0.0816 |
| Brady Brooks<br>HC 67 Box 245<br>Dante, VA 24237   | Leased<br>244332 | 3.886667% | 2.2844 |
| Rayford Counts<br>Rt. 1 Box 696<br>Dante, VA 24237   | Leased<br>244332 | 0.647778% | 0.3807 |
| James E. Counts<br>Rt. 1 Box 344<br>Clintwood, VA 24228  | Leased<br>244332 | 0.647778% | 0.3807 |
| Maynard Counts<br>122 America Street<br>Cleveland, VA 24225<br><i>*Formerly incorrectly listed as Christopher Darrell Counts</i> | Leased<br>244332 | 0.647778% | 0.3807 |
| Linda Gail Chafin<br>2009 New Garden Road<br>Cleveland, VA 24225   | Leased<br>244332 | 0.647778% | 0.3807 |
| William Larry Counts<br>Rt. 2 Box 70<br>Cleveland, VA 24225  | Leased<br>244332 | 0.647778% | 0.3807 |
| Lora Lee Counts<br>Rt. 1 Box 630<br>Dante, VA 24237  | Leased<br>244332 | 0.161944% | 0.0952 |
| Kevin J. Counts<br>Rt. 1 Box 630<br>Dante, VA 24237  | Leased<br>244332 | 0.161944% | 0.0952 |
| Anthony Counts<br>PO Box 91<br>Cleveland, VA 24225   | Leased<br>244332 | 0.161944% | 0.0952 |
| Destia Puckett<br>PO Box 91  | Leased<br>244332 | 0.161944% | 0.0952 |

Cleveland, VA 24225

|   |                  |           |        |
|---|------------------|-----------|--------|
| Anne J Campbell<br>248 Cleveland Hgts Rd<br>Cleveland, VA 24225 | Leased<br>244332 | 1.295556% | 0.7615 |
|---|------------------|-----------|--------|

**Heirs of Inas Counts\***

|   |                  |           |        |
|---|------------------|-----------|--------|
| Cheryl Fields*<br>PO Box 3321<br>Rosedale, VA 24280 | Leased<br>244332 | 0.647778% | 0.3807 |
|---|------------------|-----------|--------|

|  |                  |           |        |
|--|------------------|-----------|--------|
| Teresa & Russell Campbell*<br>PO Box 1403<br>Lebanon, VA 24266 | Leased<br>244332 | 0.647778% | 0.3807 |
|--|------------------|-----------|--------|

|   |                  |           |        |
|---|------------------|-----------|--------|
| Delphia Combs<br>32 Train Track Road<br>Cleveland, VA 24225 | Leased<br>244332 | 1.295556% | 0.7615 |
|---|------------------|-----------|--------|

|   |          |           |        |
|---|----------|-----------|--------|
| William Arthur Kiser and<br>Sylvia Kiser, H/W<br>421 Beauregard Drive<br>Chesapeake, VA 23322 | Unleased | 0.485833% | 0.2856 |
|---|----------|-----------|--------|

|   |          |           |        |
|---|----------|-----------|--------|
| Christine Kiser and<br>James Kiser, W/H<br>719 St Paul St<br>Newport News, VA 23605 | Unleased | 0.485833% | 0.2856 |
|---|----------|-----------|--------|

|   |                  |           |        |
|---|------------------|-----------|--------|
| Nellie Kiser Wells, single<br>2128 A Street<br>Augusta, GA 30904-3010 | Leased<br>244332 | 0.485833% | 0.2856 |
|---|------------------|-----------|--------|

|   |          |           |        |
|---|----------|-----------|--------|
| Ama Kiser Vance, widow<br>409 West Main St, Apt 4<br>Tazewell, VA 24651 | Unleased | 0.485833% | 0.2856 |
|---|----------|-----------|--------|

|  |          |           |        |
|--|----------|-----------|--------|
| Dave Craft<br>2700 Willimar Street<br>Richmond, VA 23234 | Unleased | 0.242917% | 0.1428 |
|--|----------|-----------|--------|

|   |          |           |        |
|---|----------|-----------|--------|
| Charles Hankins and<br>Lorraine Hankins H/W<br>1694 Royal Gate Drive<br>New Braunfels, TX 78132 | Unleased | 0.242917% | 0.1428 |
|---|----------|-----------|--------|

|  |          |           |        |
|--|----------|-----------|--------|
| Ada Karen Hayes and<br>Clarence Hayes W/H<br>1542 Holly Hills Road<br>Powhatan, VA 23139 | Unleased | 0.242917% | 0.1428 |
|--|----------|-----------|--------|

|   |                  |           |        |
|---|------------------|-----------|--------|
| W. Jean Bryan, single<br>4204 Winterberry Lane<br>Charleston, WVA 25313 | Leased<br>244332 | 0.242917% | 0.1428 |
|---|------------------|-----------|--------|

|                           |        |           |        |
|---------------------------|--------|-----------|--------|
| Oakley Eugene Perkins and | Leased | 0.161944% | 0.0952 |
|---------------------------|--------|-----------|--------|

|   |   |                  |           |        |
|---|---|------------------|-----------|--------|
|   | Dorothy Perkins, H/W<br>2416 Lamberts Avenue<br>Richmond, VA 23234  | 244332           |           |        |
|   | Brenda Courtney and<br>James Courtney W/H<br>1904 Graves Road<br>Sandston, VA 23150                                 | Leased<br>244332 | 0.161944% | 0.0952 |
|   | Greta Shaw and<br>Robert L. Shaw W/H<br>14010 North Carriage Lane<br>Midlothian, VA 23313-4325                      | Leased<br>244332 | 0.161944% | 0.0952 |
|   | Lila Elizabeth Kiser, single<br>2416 Lamberts Avenue<br>Richmond, VA 23234  | Leased<br>244332 | 0.485833% | 0.2856 |
| 5 | Nancy E. Counts Estate<br>c/o Mildred Miller<br>2401 S. Atlantic Ave. Apt. # A401<br>New Smyra Beach, FL 32169-3452 | Leased<br>243912 | 4.382500% | 2.5750 |
|   | Alice B. Keen, widow<br>4741 Showalter Road NW<br>Roanoke, VA 24017   | Leased<br>243912 | 1.095625% | 0.6438 |
|   | Samuel J. Breeding, Jr. &<br>Betty Sue Breeding, h/w<br>PO Box 293<br>Grundy, VA 24614                              | Leased<br>243912 | 1.095625% | 0.6438 |
|   | Lillian B. Crane &<br>Percy V. Crane, w/h<br>6380 Virgil H. Goode HWY<br>Rocky Mount, VA 24151-3384                 | Leased<br>243912 | 1.095625% | 0.6438 |
|   | Ruby Marie Breeding Johnson &<br>William C. Johnson, w/h<br>5519 Chenault Ave<br>Orlando, FL 32839                  | Leased<br>243912 | 0.365208% | 0.2146 |
|   | Deborah L. Tomlinson &<br>Terry L. Tomlinson, w/h<br>132 North Clay St<br>Coldwater, MI 49036                       | Leased<br>243912 | 0.365208% | 0.2146 |
|   | Larry D. Breeding &<br>Kathy A. Breeding, h/w<br>1050 Granger Drive<br>Jacksonville, FL 32221                       | Leased<br>243912 | 0.365208% | 0.2146 |
|   | Leon Kiser &<br>Janice Kiser, h/w<br>315 Hill Road<br>Bristol, TN 37620   | Leased<br>243912 | 0.876500% | 0.5150 |

|  |                  |                    |                |
|--|------------------|--------------------|----------------|
| Blaine Owens &<br>Robin M. Owens, h/w<br>103 Jefferson Drive<br>Bristol, VA 24201                | Leased<br>243912 | 0.292167%          | 0.1717         |
| Sharon Dickson<br>295 Bethel Drive # 39<br>Bristol, TN 37620                                     | Leased<br>243912 | 0.292167%          | 0.1717         |
| Dorothy C. Kiser<br>c/o Larry Kiser<br>PO Box 1565<br>Bristol, TN 37621                          | Leased<br>243912 | 0.876500%          | 0.5150         |
| Marshall 'Johnson*<br>PO Box 741175<br>Orange City, FL 32774                                     | Leased<br>243912 | 0.876500%          | 0.5150         |
| Tressa K. Patrick<br>c/o Lousie Gentry<br>212 Oak Street<br>Bristol, TN 37620                    | Leased<br>243912 | 0.219125%          | 0.1288         |
| Wilma Johnson &<br>Dale C. Porter<br>235 Wheeler Road<br>Lynchburg, VA 24504-3387                | Leased<br>243912 | 0.219125%          | 0.1288         |
| Gaynell Johnson &<br>Carl Edward Sampson<br>155 Poplar Terrace Drive<br>Lynchburg, VA 24502-3387 | Leased<br>243912 | 0.219125%          | 0.1288         |
| Freddy O Johnson &<br>Darlene Johnson, h/w<br>PO Box 503<br>Montvale, VA 24122                   | Leased<br>243912 | 0.219125%          | 0.1288         |
| Lana O Duty &<br>Sonny Don Duty, w/h<br>5950 Valley Road<br>Springfield, TN 37172                | Leased<br>243912 | 0.292167%          | 0.1717         |
| Cecil L. Kiser &<br>Julia A. Kiser, h/w<br>2133 Summers Ave<br>Streetsboro, OH 44241-5826        | Leased<br>243912 | 2.191250%          | 1.2875         |
| Diana D. Kiser<br>Rt. 4 Box 654<br>North Tazewell, VA 24630-0654                                 | Leased<br>243912 | 2.191250%          | 1.2875         |
| <b>TOTAL GAS ESTATE</b>  |                  | <b>100.000000%</b> | <b>58.7700</b> |

|                             |            |         |
|-----------------------------|------------|---------|
| Percentage of Unit Leased   | 91.493436% |         |
| Percentage of Unit Unleased | 8.506564%  |         |
| Acreage in Unit Leased      |            | 53.7705 |
| Acreage in Unit Unleased    |            | 4.9995  |

**Coal Estate Only**

|   |  |                                      |            |         |
|---|--|--------------------------------------|------------|---------|
| 1 | Pine Mountain Oil & Gas, Inc.<br>Attn: Jerry Grantham<br>P.O. Box 2136<br>Abingdon, VA 24212 | Leased-EPC<br>241490L<br>Tract T-483 | 38.350000% | 22.5400 |
| 2 | Pine Mountain Oil & Gas, Inc.<br>Attn: Jerry Grantham<br>P.O. Box 2136<br>Abingdon, VA 24212 | Leased-EPC<br>244792<br>TC-214       | 0.820000%  | 0.4800  |
| 3 | Pine Mountain Oil & Gas, Inc.<br>Attn: Jerry Grantham<br>P.O. Box 2136<br>Abingdon, VA 24212 | Leased-EPC<br>244792<br>TC-214       | 8.320000%  | 4.8900  |
| 4 | Pine Mountain Oil & Gas, Inc.<br>Attn: Jerry Grantham<br>P.O. Box 2136<br>Abingdon, VA 24212 | Leased-EPC<br>244792<br>TC-214       | 34.980000% | 20.5600 |
| 5 | Pine Mountain Oil & Gas, Inc.<br>Attn: Jerry Grantham<br>P.O. Box 2136<br>Abingdon, VA 24212 | Leased-EPC<br>241640<br>T2-177       | 17.530000% | 10.3000 |

|                          |  |                    |                |
|--------------------------|--|--------------------|----------------|
| <b>TOTAL COAL ESTATE</b> |  | <b>100.000000%</b> | <b>58.7700</b> |
|--------------------------|--|--------------------|----------------|

|                             |             |         |
|-----------------------------|-------------|---------|
| Percentage of Unit Leased   | 100.000000% |         |
| Percentage of Unit Unleased | 0.000000%   |         |
| Acreage in Unit Leased      |             | 58.7700 |
| Acreage in Unit Unleased    |             | 0.0000  |

\*See Affidavit of Heirship for Edith Wockenfuss

**INS**

**EXHIBIT "E"**  
**VC-502832**  
 created 5/13/2013

| <u>TR</u>              | <u>LESSOR</u>  | <u>LEASE STATUS</u> | <u>INTEREST WITHIN UNIT</u> | <u>GROSS ACREAGE IN UNIT</u> |
|------------------------|--|---------------------|-----------------------------|------------------------------|
| <u>Gas Estate Only</u> |  |                     |                             |                              |
| 2                      | <u>H. F. Kiser Heirs</u>   |                     |                             |                              |
|                        | Delphia Musick Ball, widow<br>PO Box 58<br>Davenport, VA 24239                 | Leased<br>244332    | 0.008283%                   | 0.0048                       |
|                        | Sarah E. Musick, widow<br>Rt 1, Box B2<br>Cleveland, VA 24225                  | Leased<br>244332    | 0.008283%                   | 0.0048                       |
|                        | Betty Musick<br>Rt. 2 Box 167<br>Cleveland, VA 24225                           | Leased<br>244332    | 0.008283%                   | 0.0048                       |
|                        | Thelma Musick, widow<br>950-L-39, Hillman HWY<br>Abingdon, VA 24210            | Leased<br>244332    | 0.008283%                   | 0.0048                       |
|                        | Ralph Elwood Musick, single<br>Box 15177 Douglas Street<br>Culpeper, VA 22701  | Leased<br>244332    | 0.008283%                   | 0.0048                       |
|                        | Dorothy Johnson, single<br>Rt. 4 Box 177-B<br>Lebanon, VA 24266                | Leased<br>244332    | 0.008283%                   | 0.0048                       |
|                        | Hubert C. Musick and<br>Jo Anne Musick, h/w<br>PO Box 202<br>Honaker, VA 24260 | Leased<br>244332    | 0.008283%                   | 0.0048                       |
|                        | Ina Musick, widow<br>667 Hunting Hill Road                                     | Leased<br>244332    | 0.008283%                   | 0.0048                       |

Piney Flats, TN 37686

|  |                  |           |        |
|--|------------------|-----------|--------|
| Ronald Lewis Wilson<br>Rt. 1 Box 91<br>Honaker, VA 24260                                 | Leased<br>244332 | 0.002071% | 0.0012 |
| Lakie Nears<br>P.O. Box 1864<br>Bristol, VA 24203  | Leased<br>244332 | 0.002071% | 0.0012 |
| Trudie Damron<br>51 Sutherland Drive<br>Cleveland, VA 24225                              | Leased<br>244332 | 0.002071% | 0.0012 |
| Freddy Wilson<br>Rt 2 Box 332<br>Cleveland, VA 24225                                     | Leased<br>244332 | 0.001035% | 0.0006 |
| Patricia C. Fields<br>5994 Clinch Mountain Road<br>Lebanon, VA 24266                     | Leased<br>244332 | 0.001035% | 0.0006 |
| Mildred Kendrick and<br>Claude Kendrick W/H<br>Star Route, Box 94<br>Dublin, VA 24084    | Leased<br>244332 | 0.001380% | 0.0008 |
| Edith Matson and<br>William B. Matson W/H<br>5678 State Route 133<br>Batavia, Ohio 45103 | Leased<br>244332 | 0.001380% | 0.0008 |
| Sally Musick, widow<br>747 Smoots Branch<br>Cleveland, VA 24225                          | Leased<br>244332 | 0.001380% | 0.0008 |
| Cecil C. Musick and<br>Irene Musick, H/W<br>Route 2 Box 114<br>Cleveland, VA 24225       | Leased<br>244332 | 0.001380% | 0.0008 |
| James Harold Musick and<br>Annie B. Musick, H/W<br>Rt. 2 Box 76B<br>Cleveland, VA 24225  | Leased<br>244332 | 0.001380% | 0.0008 |
| Fred Musick, Jr. and   | Unleased         | 0.001380% | 0.0008 |

Allie Musick H/W  
P.O. Box 315  
Northeast, Maryland 21901

|   |                  |           |        |
|---|------------------|-----------|--------|
| Scarlette Baker and<br>Henry Baker, H/W<br>PO Box 2374<br>Lebanon, VA 24266 | Leased<br>244332 | 0.001657% | 0.0010 |
|---|------------------|-----------|--------|

|  |                  |           |        |
|--|------------------|-----------|--------|
| Sparker Floyd Musick and<br>Dolly Musick, H/W<br>17085 Brumley Gap Rd,<br>Abingdon, VA 24210 | Leased<br>244332 | 0.001657% | 0.0010 |
|--|------------------|-----------|--------|

|   |          |           |        |
|---|----------|-----------|--------|
| Raymond Musick and<br>Patsy Musick H/W<br>Box 1245,<br>Stuart, VA 24171 | Unleased | 0.001657% | 0.0010 |
|---|----------|-----------|--------|

|  |          |           |        |
|--|----------|-----------|--------|
| Samuel Musick<br>1085 Bellamy Lane<br>Portsmouth, OH 45663 | Unleased | 0.001657% | 0.0010 |
|--|----------|-----------|--------|

|   |                  |           |        |
|---|------------------|-----------|--------|
| Keith Allen Musick<br>25005 Lawrence, Apt. 126<br>Center Line, MI 48015 | Leased<br>244332 | 0.000828% | 0.0005 |
|---|------------------|-----------|--------|

|   |                  |           |        |
|---|------------------|-----------|--------|
| Patrick Fitzgerald Musick<br>25005 Lawrence, Apt. 126,<br>Center Line, MI 48015 | Leased<br>244332 | 0.000828% | 0.0005 |
|---|------------------|-----------|--------|

|  |                  |            |        |
|--|------------------|------------|--------|
| Velva Lee Breeding and<br>Cloid Breeding W/H<br>Route 1 Box 441<br>Cleveland, VA 24225 | Leased<br>244332 | 0.0911111% | 0.0533 |
|--|------------------|------------|--------|

|  |                  |           |        |
|--|------------------|-----------|--------|
| Billie Mason Gilbert and<br>Catherine L. Gilbert, H/W<br>7442 SE 114 Lane,<br>Bellevue, Florida 34420-4746 | Leased<br>244332 | 0.002531% | 0.0015 |
|--|------------------|-----------|--------|

|  |                  |           |        |
|--|------------------|-----------|--------|
| Violet Combs and<br>Arlen Combs W/H<br>8122 Sinclair Mill Road,<br>Manassas, VA 20112-3509 | Leased<br>244332 | 0.002531% | 0.0015 |
|--|------------------|-----------|--------|

|                         |        |           |        |
|-------------------------|--------|-----------|--------|
| Charlotte Lewis, single | Leased | 0.002531% | 0.0015 |
|-------------------------|--------|-----------|--------|

|   |                  |           |        |
|---|------------------|-----------|--------|
| 8698 Carlton Drive,<br>Manassas, VA 20112   | 244332           |           |        |
| Sharon Peacher &<br>Edward L. Peacher W/H<br>10807 Warwick Avenue,<br>Fairfax, VA 22030       | Leased<br>244332 | 0.002531% | 0.0015 |
| Gladys Crawford and<br>Carl Crawford W/H<br>9017 Richmond Avenue,<br>Manassas, VA 20110       | Leased<br>244332 | 0.002531% | 0.0015 |
| Lorraine Crutchfield and<br>Meredith Crutchfield W/H<br>P.O. Box 632,<br>South Hill, VA 23970 | Leased<br>244332 | 0.002531% | 0.0015 |
| Phyllis Keene, single<br>497A Washington Street,<br>Romney, WVA 26757                         | Leased<br>244332 | 0.002531% | 0.0015 |
| Ronnie Gilbert and<br>Vicki Gilbert H/W<br>Rt. 2 Box 28A,<br>Cleveland, VA 24225              | Leased<br>244332 | 0.001265% | 0.0007 |
| Regina Gilbert, single<br>Rt. 2 Box 127A,<br>Cleveland, VA 24225                              | Leased<br>244332 | 0.001265% | 0.0007 |
| Brenda Whitt and<br>Ferrell Whitt W/H<br>255 Brill Road<br>Star Tannery, VA 22654             | Leased<br>244332 | 0.000362% | 0.0002 |
| Wanda Whitt and<br>Randall Whitt W/H<br>140 Cline Drive<br>Gore, VA 22637                     | Unleased         | 0.000362% | 0.0002 |
| Carol Peacoe and<br>Jackie Peacoe W/H<br>PO Box 2,<br>Stephenson, VA 22656                    | Unleased         | 0.000362% | 0.0002 |
| Diane Howell, single  | Unleased         | 0.000362% | 0.0002 |

PO Box 414,  
Hebron, VA 21830

|   |                  |           |        |
|---|------------------|-----------|--------|
| Steven Howell<br>unknown  | Unleased         | 0.000362% | 0.0002 |
| Kevin Howell<br>140 Cline Drive,<br>Gore, VA 22637                                  | Unleased         | 0.000362% | 0.0002 |
| Franklin Farmer<br>Karen Farmer H/W<br>8566 Burlington Court,<br>Manassas, VA 20110 | Unleased         | 0.000362% | 0.0002 |
| Alma Pauline Butler, single<br>511 Paradise Road<br>Aberdeen, MD 21001              | Leased<br>244332 | 0.022778% | 0.0133 |
| Pridemore Powers and<br>Virginia Powers H/W<br>Unknown                              | Unleased         | 0.022778% | 0.0133 |
| Maynard Powers<br>Unknown   | Unleased         | 0.022778% | 0.0133 |
| Alma Simerly, single<br>PO Box 1624<br>Honaker, VA 24260                            | Leased<br>244332 | 0.015185% | 0.0089 |
| Roland Delmar Kiser, single<br>PO Box 194<br>Cleveland, VA 24225                    | Unleased         | 0.015185% | 0.0089 |
| Nettie Glenn Wilson, widow<br>PO Box 294<br>Cleveland, VA 24225                     | Leased<br>244332 | 0.015185% | 0.0089 |
| Kennie O'Dell Kiser and<br>Thelma Kiser, H/W<br>PO Box 62<br>Cleveland, VA 24225    | Leased<br>244332 | 0.015185% | 0.0089 |
| Giles Wilson and<br>Charlotte Wilson H/W<br>70 Faith Street<br>Cleveland, VA 24225  | Unleased         | 0.002169% | 0.0013 |

|   |                  |           |        |
|---|------------------|-----------|--------|
| Roy Lee Wilson and<br>Delphia Wilson, H/W<br>HC 4 Box 304<br>Bee, VA 24217                  | Leased<br>244332 | 0.002169% | 0.0013 |
| Alden Wilson and<br>Ella Wilson, H/W<br>1335 E Old Philadelphia Road<br>Elkton, MD 21921    | Leased<br>244332 | 0.002169% | 0.0013 |
| Curtis Wilson and<br>Connie Wilson, H/W<br>1867 E Old Philadelphia Road<br>Elkton, MD 21921 | Leased<br>244332 | 0.002169% | 0.0013 |
| Lonnie G. Wilson and<br>Pam Wilson, H/W<br>3748 Cunningham Road<br>Thomasville, NC 27360    | Leased<br>244332 | 0.002169% | 0.0013 |
| Wiley J. Canter<br>Unknown  | Unleased         | 0.000723% | 0.0004 |
| Johnny Lee Rosenbaum<br>1730 Clifton Rd.<br>Bristol, TN. 37621                              | Unleased         | 0.000723% | 0.0004 |
| Alicia Rosenbaum, single<br>P. O. Box 1114<br>Bristol, TN 37621                             | Unleased         | 0.000723% | 0.0004 |
| Randall Head and<br>Teresa Head, H/W<br>1279 Old Neck Road<br>Elkton, MD 21921              | Leased<br>244332 | 0.000434% | 0.0003 |
| Wanda K. Jones and<br>Evan Jones, H/W<br>995 E Old Philadelphia Rd<br>Elkton, MD 21921      | Leased<br>244332 | 0.000434% | 0.0003 |
| Sharon Lynn Jones and<br>Bobby Jones, W/H<br>2817 Biggs Highway<br>Northeast, MD 21901      | Unleased         | 0.000434% | 0.0003 |

|  |                  |           |        |
|--|------------------|-----------|--------|
| Carolyn Sue Rinehart and<br>Richard Rinehart, W/H<br>PO Box 1054<br>Rising Sun, MD 21911 | Leased<br>244332 | 0.000434% | 0.0003 |
|--|------------------|-----------|--------|

|  |          |           |        |
|--|----------|-----------|--------|
| Jack Kelvin Head<br>89 Tolmax Lane<br>Elkton, MD 21921 | Unleased | 0.000434% | 0.0003 |
|--|----------|-----------|--------|

**Ruby Ethel Kiser Heirs**

|   |                  |           |        |
|---|------------------|-----------|--------|
| Kennie O'Dell Kiser<br>P.O. Box 62<br>Cleveland, VA 24225 | Leased<br>244332 | 0.005062% | 0.0030 |
|---|------------------|-----------|--------|

|   |                  |           |        |
|---|------------------|-----------|--------|
| Nettie Glenn Wilson, widow<br>PO Box 294<br>Cleveland, VA 24225 | Leased<br>244332 | 0.005062% | 0.0030 |
|---|------------------|-----------|--------|

|  |                  |           |        |
|--|------------------|-----------|--------|
| Roland Delmar Kiser, single<br>PO Box 194<br>Cleveland, VA 24225 | Leased<br>244332 | 0.005062% | 0.0030 |
|--|------------------|-----------|--------|

|  |                  |           |        |
|--|------------------|-----------|--------|
| Vadie Kiser Tiller Blankenship and<br>Edwin Blankenship W/H<br>26934 Watuaga Road<br>Abingdon, VA 24211-7356 | Leased<br>244332 | 0.022778% | 0.0133 |
|--|------------------|-----------|--------|

|   |                  |           |        |
|---|------------------|-----------|--------|
| Maudie Stevens, single<br>HCR 1, Box 405<br>Birchleaf, VA 24220 | Leased<br>244332 | 0.022778% | 0.0133 |
|---|------------------|-----------|--------|

|   |                  |           |        |
|---|------------------|-----------|--------|
| Anita Conway and<br>Wayne Conway, W/H<br>HCR 1 Box 409<br>Birchleaf, VA 24220 | Leased<br>244332 | 0.011389% | 0.0067 |
|---|------------------|-----------|--------|

|   |                  |           |        |
|---|------------------|-----------|--------|
| Donnie Kiser and<br>Diann Kiser, H/W<br>P.O. Box 72<br>Lawndale, NC 28090 | Leased<br>244332 | 0.011389% | 0.0067 |
|---|------------------|-----------|--------|

|  |                  |           |        |
|--|------------------|-----------|--------|
| James Albert Counts<br>814 Shamrock Drive<br>Fredricksburg, VA 22407 | Leased<br>244332 | 0.003254% | 0.0019 |
|--|------------------|-----------|--------|

|                      |        |           |        |
|----------------------|--------|-----------|--------|
| Marvin Eugene Counts | Leased | 0.003254% | 0.0019 |
|----------------------|--------|-----------|--------|

|   |                  |           |        |
|---|------------------|-----------|--------|
| 2644 Pats Lane<br>St Paul, VA 24283   | 244332           |           |        |
| Hancel Wayne Counts<br>16486 S St. Paul St<br>Castlewood, VA 24283                            | Leased<br>244332 | 0.003254% | 0.0019 |
| Lyndon Carrol Counts<br>16486 S St. Paul St<br>Castlewood, VA 24283                           | Leased<br>244332 | 0.003254% | 0.0019 |
| Virginia Dare Turner<br>Rt. 1 Box 682<br>Clinchco, VA 24226                                   | Leased<br>244332 | 0.003254% | 0.0019 |
| Glenda Sue Turner<br>4316 Kentland Drive<br>Woodbridge, VA 22193                              | Leased<br>244332 | 0.003254% | 0.0019 |
| Lois Ann Phipps<br>HC 67 Box 153-A<br>Dante, VA 24237   | Leased<br>244332 | 0.003254% | 0.0019 |
| Brady Brooks<br>HC 67 Box 245<br>Dante, VA 24237  | Leased<br>244332 | 0.091111% | 0.0533 |
| Anthony Counts<br>PO Box 91<br>Cleveland, VA 24225  | Leased<br>244332 | 0.003796% | 0.0022 |
| Destia Puckett<br>PO Box 91<br>Cleveland, VA 24225  | Leased<br>244332 | 0.003796% | 0.0022 |
| Anne J Campbell<br>248 Cleveland Hgts Rd<br>Cleveland, VA 24225                               | Leased<br>244332 | 0.030370% | 0.0178 |
| Delphia Combs<br>32 Train Track Road<br>Cleveland, VA 24225                                   | Leased<br>244332 | 0.030370% | 0.0178 |
| William Arthur Kiser and<br>Sylvia Kiser, H/W<br>421 Beauregard Drive<br>Chesapeake, VA 23322 | Unleased         | 0.011389% | 0.0067 |

|   |                  |           |        |
|---|------------------|-----------|--------|
| Christine Kiser and<br>James Kiser, W/H<br>719 St Paul St<br>Newport News, VA 23605             | Unleased         | 0.011389% | 0.0067 |
| Nellie Kiser Wells, single<br>2128 A Street<br>Augusta, GA 30904-3010                           | Leased<br>244332 | 0.011389% | 0.0067 |
| Ama Kiser Vance, widow<br>409 West Main St, Apt 4<br>Tazewell, VA 24651                         | Unleased         | 0.011389% | 0.0067 |
| Dave Craft<br>2700 Willimar Street<br>Richmond, VA 23234  | Unleased         | 0.005694% | 0.0033 |
| Charles Hankins and<br>Lorraine Hankins H/W<br>1694 Royal Gate Drive<br>New Braunfels, TX 78132 | Unleased         | 0.005694% | 0.0033 |
| Ada Karen Hayes and<br>Clarence Hayes W/H<br>1542 Holly Hills Road<br>Powhatan, VA 23139        | Unleased         | 0.005694% | 0.0033 |
| W. Jean Bryan, single<br>4204 Winterberry Lane<br>Charleston, WVA 25313                         | Leased<br>244332 | 0.005694% | 0.0033 |
| Oakley Eugene Perkins and<br>Dorothy Perkins, H/W<br>2416 Lamberts Avenue<br>Richmond, VA 23234 | Leased<br>244332 | 0.003796% | 0.0022 |
| Brenda Courtney and<br>James Courtney W/H<br>1904 Graves Road<br>Sandston, VA 23150             | Leased<br>244332 | 0.003796% | 0.0022 |
| Greta Shaw and<br>Robert L. Shaw W/H<br>14010 North Carriage Lane<br>Midlothian, VA 23313-4325  | Leased<br>244332 | 0.003796% | 0.0022 |

|  |                  |           |        |
|--|------------------|-----------|--------|
| Lila Elizabeth Kiser, single<br>2416 Lamberts Avenue<br>Richmond, VA 23234 | Leased<br>244332 | 0.011389% | 0.0067 |
|--|------------------|-----------|--------|

3 **Luther M. Kiser Heirs**

|  |                  |           |        |
|--|------------------|-----------|--------|
| Alma Simerly, single<br>PO Box 1624<br>Honaker, VA 24260 | Leased<br>244315 | 1.664000% | 0.9780 |
|--|------------------|-----------|--------|

|  |          |           |        |
|--|----------|-----------|--------|
| Roland Delmar Kiser, single<br>PO Box 194<br>Cleveland, VA 24225 | Unleased | 1.664000% | 0.9780 |
|--|----------|-----------|--------|

|   |                  |           |        |
|---|------------------|-----------|--------|
| Nettie Glenn Wilson, widow<br>PO Box 294<br>Cleveland, VA 24225 | Leased<br>244315 | 1.664000% | 0.9780 |
|---|------------------|-----------|--------|

|  |                  |           |        |
|--|------------------|-----------|--------|
| Kennie O'Dell Kiser and<br>Thelma Kiser, H/W<br>PO Box 62<br>Cleveland, VA 24225 | Leased<br>244315 | 1.664000% | 0.9780 |
|--|------------------|-----------|--------|

|  |          |           |        |
|--|----------|-----------|--------|
| Giles Wilson and<br>Charlotte Wilson H/W<br>70 Faith Street<br>Cleveland, VA 24225 | Unleased | 0.237714% | 0.1397 |
|--|----------|-----------|--------|

|  |          |           |        |
|--|----------|-----------|--------|
| Roy Lee Wilson and<br>Delphia Wilson, H/W<br>HC 4 Box 304<br>Bee, VA 24217 | Unleased | 0.237714% | 0.1397 |
|--|----------|-----------|--------|

|  |          |           |        |
|--|----------|-----------|--------|
| Alden Wilson and<br>Ella Wilson, H/W<br>1335 E Old Philadelphia Road<br>Elkton, MD 21921 | Unleased | 0.237714% | 0.1397 |
|--|----------|-----------|--------|

|   |          |           |        |
|---|----------|-----------|--------|
| Curtis Wilson and<br>Connie Wilson, H/W<br>1867 E Old Philadelphia Road<br>Elkton, MD 21921 | Unleased | 0.237714% | 0.1397 |
|---|----------|-----------|--------|

|   |                  |           |        |
|---|------------------|-----------|--------|
| Lonnie G. Wilson and<br>Pam Wilson, H/W<br>3748 Cunningham Road | Leased<br>244315 | 0.237714% | 0.1397 |
|---|------------------|-----------|--------|

Thomasville, NC 27360

|                            |          |           |        |
|----------------------------|----------|-----------|--------|
| Wiley J. Canter<br>Unknown | Unleased | 0.079238% | 0.0466 |
|----------------------------|----------|-----------|--------|

|   |          |           |        |
|---|----------|-----------|--------|
| Johnny Lee Rosenbaum<br>126 Thru Drive<br>Pounding Mill, VA 24237 | Unleased | 0.079238% | 0.0466 |
|---|----------|-----------|--------|

|   |          |           |        |
|---|----------|-----------|--------|
| Alicia Rosenbaum, single<br>P. O. Box 1114<br>Bristol, TN 37621 | Unleased | 0.079238% | 0.0466 |
|---|----------|-----------|--------|

|  |          |           |        |
|--|----------|-----------|--------|
| Randall Head and<br>Teresa Head, H/W<br>1279 Old Neck Road<br>Elkton, MD 21921 | Unleased | 0.047543% | 0.0279 |
|--|----------|-----------|--------|

|  |          |           |        |
|--|----------|-----------|--------|
| Wanda K. Jones and<br>Evan Jones, H/W<br>995 E Old Philadelphia Rd<br>Elkton, MD 21921 | Unleased | 0.047543% | 0.0279 |
|--|----------|-----------|--------|

|  |          |           |        |
|--|----------|-----------|--------|
| Sharon Lynn Jones and<br>Bobby Jones, W/H<br>2817 Biggs Highway<br>Northeast, MD 21901 | Unleased | 0.047543% | 0.0279 |
|--|----------|-----------|--------|

|  |          |           |        |
|--|----------|-----------|--------|
| Carolyn Sue Rinehart and<br>Richard Rinehart, W/H<br>5434 Almond St.<br>Philadelphia, PA 19137 | Unleased | 0.047543% | 0.0279 |
|--|----------|-----------|--------|

|  |          |           |        |
|--|----------|-----------|--------|
| Jack Kelvin Head<br>89 Tolmax Lane<br>Elkton, MD 21921 | Unleased | 0.047543% | 0.0279 |
|--|----------|-----------|--------|

4 **H. F. Kiser Heirs**

|  |                  |           |        |
|--|------------------|-----------|--------|
| Delphia Musick Ball, widow<br>PO Box 58<br>Davenport, VA 24239 | Leased<br>244332 | 0.353333% | 0.2077 |
|--|------------------|-----------|--------|

|   |                  |           |        |
|---|------------------|-----------|--------|
| Sarah E. Musick, widow<br>Rt 1, Box B2<br>Cleveland, VA 24225 | Leased<br>244332 | 0.353333% | 0.2077 |
|---|------------------|-----------|--------|

|  |                  |           |        |
|--|------------------|-----------|--------|
| Betty Musick<br>Rt. 2 Box 167<br>Cleveland, VA 24225                           | Leased<br>244332 | 0.353333% | 0.2077 |
| Thelma Musick, widow<br>950-L-39, Hillman HWY<br>Abingdon, VA 24210            | Leased<br>244332 | 0.353333% | 0.2077 |
| Ralph Elwood Musick, single<br>Box 15177 Douglas Street<br>Culpeper, VA 22701  | Leased<br>244332 | 0.353333% | 0.2077 |
| Dorothy Johnson, single<br>Rt. 4 Box 177-B<br>Lebanon, VA 24266                | Leased<br>244332 | 0.353333% | 0.2077 |
| Hubert C. Musick and<br>Jo Anne Musick, h/w<br>PO Box 202<br>Honaker, VA 24260 | Leased<br>244332 | 0.353333% | 0.2077 |
| Ina Musick, widow<br>667 Hunting Hill Road<br>Piney Flats, TN 37686            | Leased<br>244332 | 0.353333% | 0.2077 |
| Ronald Lewis Wilson<br>Rt. 1 Box 91<br>Honaker, VA 24260                       | Leased<br>244332 | 0.088333% | 0.0519 |
| Lakie Nears<br>P.O. Box 1864<br>Bristol, VA 24203                              | Leased<br>244332 | 0.088333% | 0.0519 |
| Trudie Damron<br>51 Sutherland Drive<br>Cleveland, VA 24225                    | Leased<br>244332 | 0.088333% | 0.0519 |
| Freddy Wilson<br>Rt 2 Box 332<br>Cleveland, VA 24225                           | Leased<br>244332 | 0.044167% | 0.0260 |
| Patricia C. Fields<br>5994 Clinch Mountain Road<br>Lebanon, VA 24266           | Leased<br>244332 | 0.044167% | 0.0260 |
| Mildred Kendrick and<br>Claude Kendrick W/H                                    | Leased<br>244332 | 0.058889% | 0.0346 |

Star Route, Box 94  
Dublin, VA 24084

|  |                  |           |        |
|--|------------------|-----------|--------|
| Edith Matson and<br>William B. Matson W/H<br>5678 State Route 133<br>Batavia, Ohio 45103 | Leased<br>244332 | 0.058889% | 0.0346 |
|--|------------------|-----------|--------|

|   |                  |           |        |
|---|------------------|-----------|--------|
| Sally Musick, widow<br>747 Smoots Branch<br>Cleveland, VA 24225 | Leased<br>244332 | 0.058889% | 0.0346 |
|---|------------------|-----------|--------|

|  |                  |           |        |
|--|------------------|-----------|--------|
| Cecil C. Musick and<br>Irene Musick, H/W<br>Route 2 Box 114<br>Cleveland, VA 24225 | Leased<br>244332 | 0.058889% | 0.0346 |
|--|------------------|-----------|--------|

|   |                  |           |        |
|---|------------------|-----------|--------|
| James Harold Musick and<br>Annie B. Musick, H/W<br>Rt. 2 Box 76B<br>Cleveland, VA 24225 | Leased<br>244332 | 0.058889% | 0.0346 |
|---|------------------|-----------|--------|

|   |          |           |        |
|---|----------|-----------|--------|
| Fred Musick, Jr. and<br>Allie Musick H/W<br>P.O. Box 315<br>Northeast, Maryland 21901 | Unleased | 0.058889% | 0.0346 |
|---|----------|-----------|--------|

|   |                  |           |        |
|---|------------------|-----------|--------|
| Scarlette Baker and<br>Henry Baker, H/W<br>PO Box 2374<br>Lebanon, VA 24266 | Leased<br>244332 | 0.070667% | 0.0415 |
|---|------------------|-----------|--------|

|  |                  |           |        |
|--|------------------|-----------|--------|
| Sparker Floyd Musick and<br>Dolly Musick, H/W<br>17085 Brumley Gap Rd,<br>Abingdon, VA 24210 | Leased<br>244332 | 0.070667% | 0.0415 |
|--|------------------|-----------|--------|

|   |          |           |        |
|---|----------|-----------|--------|
| Raymond Musick and<br>Patsy Musick H/W<br>Box 1245,<br>Stuart, VA 24171 | Unleased | 0.070667% | 0.0415 |
|---|----------|-----------|--------|

|  |          |           |        |
|--|----------|-----------|--------|
| Samuel Musick<br>1085 Bellamy Lane<br>Portsmouth, OH 45663 | Unleased | 0.070667% | 0.0415 |
|--|----------|-----------|--------|

|  |                  |           |        |
|--|------------------|-----------|--------|
| Keith Allen Musick<br>25005 Lawrence, Apt. 126<br>Center Line, MI 48015                                    | Leased<br>244332 | 0.035333% | 0.0208 |
| Patrick Fitzgerald Musick<br>25005 Lawrence, Apt. 126,<br>Center Line, MI 48015                            | Leased<br>244332 | 0.035333% | 0.0208 |
| Velva Lee Breeding and<br>Cloid Breeding W/H<br>Route 1 Box 441<br>Cleveland, VA 24225                     | Leased<br>244332 | 3.886667% | 2.2844 |
| Billie Mason Gilbert and<br>Catherine L. Gilbert, H/W<br>7442 SE 114 Lane,<br>Bellevue, Florida 34420-4746 | Leased<br>244332 | 0.107963% | 0.0635 |
| Violet Combs and<br>Arlen Combs W/H<br>8122 Sinclair Mill Road,<br>Manassas, VA 20112-3509                 | Leased<br>244332 | 0.107963% | 0.0635 |
| Charlotte Lewis, single<br>8698 Carlton Drive,<br>Manassas, VA 20112                                       | Leased<br>244332 | 0.107963% | 0.0635 |
| Sharon Peacher &<br>Edward L. Peacher W/H<br>10807 Warwick Avenue,<br>Fairfax, VA 22030                    | Leased<br>244332 | 0.107963% | 0.0635 |
| Gladys Crawford and<br>Carl Crawford W/H<br>9017 Richmond Avenue,<br>Manassas, VA 20110                    | Leased<br>244332 | 0.107963% | 0.0635 |
| Lorraine Crutchfield and<br>Meredith Crutchfield W/H<br>P.O. Box 632,<br>South Hill, VA 23970              | Leased<br>244332 | 0.107963% | 0.0635 |
| Phyllis Keene, single<br>497A Washington Street,<br>Romney, WVA 26757                                      | Leased<br>244332 | 0.107963% | 0.0635 |
| Ronnie Gilbert and   | Leased           | 0.053981% | 0.0317 |

|   |                  |           |        |
|---|------------------|-----------|--------|
| Vicki Gilbert H/W<br>Rt. 2 Box 28A,<br>Cleveland, VA 24225                          | 244332           |           |        |
| Regina Gilbert, single<br>Rt. 2 Box 127A,<br>Cleveland, VA 24225                    | Leased<br>244332 | 0.053981% | 0.0317 |
| Brenda Whitt and<br>Ferrell Whitt W/H<br>255 Brill Road<br>Star Tannery, VA 22654   | Leased<br>244332 | 0.015423% | 0.0091 |
| Wanda Whitt and<br>Randall Whitt W/H<br>140 Cline Drive<br>Gore, VA 22637           | Unleased         | 0.015423% | 0.0091 |
| Carol Peacoe and<br>Jackie Peacoe W/H<br>PO Box 2,<br>Stephenson, VA 22656          | Unleased         | 0.015423% | 0.0091 |
| Diane Howell, single<br>PO Box 414,<br>Hebron, VA 21830                             | Unleased         | 0.015423% | 0.0091 |
| Steven Howell<br>unknown  | Unleased         | 0.015423% | 0.0091 |
| Kevin Howell<br>140 Cline Drive,<br>Gore, VA 22637                                  | Unleased         | 0.015423% | 0.0091 |
| Franklin Farmer<br>Karen Farmer H/W<br>8566 Burlington Court,<br>Manassas, VA 20110 | Unleased         | 0.015423% | 0.0091 |
| Alma Pauline Butler, single<br>511 Paradise Road<br>Aberdeen, MD 21001              | Leased<br>244332 | 0.971667% | 0.5711 |
| Pridemore Powers and<br>Virginia Powers H/W<br>Unknown                              | Unleased         | 0.971667% | 0.5711 |

|   |                  |           |        |
|---|------------------|-----------|--------|
| Maynard Powers<br>Unknown   | Unleased         | 0.971667% | 0.5711 |
| Alma Simerly, single<br>PO Box 1624<br>Honaker, VA 24260                                    | Leased<br>244332 | 0.647778% | 0.3807 |
| Roland Delmar Kiser, single<br>PO Box 194<br>Cleveland, VA 24225                            | Unleased         | 0.647778% | 0.3807 |
| Nettie Glenn Wilson, widow<br>PO Box 294<br>Cleveland, VA 24225                             | Leased<br>244332 | 0.647778% | 0.3807 |
| Kennie O'Dell Kiser and<br>Thelma Kiser, H/W<br>PO Box 62<br>Cleveland, VA 24225            | Leased<br>244332 | 0.647778% | 0.3807 |
| Giles Wilson and<br>Charlotte Wilson H/W<br>70 Faith Street<br>Cleveland, VA 24225          | Unleased         | 0.092540% | 0.0544 |
| Roy Lee Wilson and<br>Delphia Wilson, H/W<br>HC 4 Box 304<br>Bee, VA 24217                  | Leased<br>244332 | 0.092540% | 0.0544 |
| Alden Wilson and<br>Ella Wilson, H/W<br>1335 E Old Philadelphia Road<br>Elkton, MD 21921    | Leased<br>244332 | 0.092540% | 0.0544 |
| Curtis Wilson and<br>Connie Wilson, H/W<br>1867 E Old Philadelphia Road<br>Elkton, MD 21921 | Leased<br>244332 | 0.092540% | 0.0544 |
| Lonnie G. Wilson and<br>Pam Wilson, H/W<br>3748 Cunningham Road<br>Thomasville, NC 27360    | Leased<br>244332 | 0.092540% | 0.0544 |
| Wiley J. Canter<br>Unknown  | Unleased         | 0.030847% | 0.0181 |

|  |                  |           |        |
|--|------------------|-----------|--------|
| Johnny Lee Rosenbaum<br>1730 Clifton Rd.<br>Bristol, TN. 37621                           | Unleased         | 0.030847% | 0.0181 |
| Alicia Rosenbaum, single<br>P. O. Box 1114<br>Bristol, TN 37621                          | Unleased         | 0.030847% | 0.0181 |
| Randall Head and<br>Teresa Head, H/W<br>1279 Old Neck Road<br>Elkton, MD 21921           | Leased<br>244332 | 0.018508% | 0.0109 |
| Wanda K. Jones and<br>Evan Jones, H/W<br>995 E Old Philadelphia Rd<br>Elkton, MD 21921   | Leased<br>244332 | 0.018508% | 0.0109 |
| Sharon Lynn Jones and<br>Bobby Jones, W/H<br>2817 Biggs Highway<br>Northeast, MD 21901   | Unleased         | 0.018508% | 0.0109 |
| Carolyn Sue Rinehart and<br>Richard Rinehart, W/H<br>PO Box 1054<br>Rising Sun, MD 21911 | Leased<br>244332 | 0.018508% | 0.0109 |
| Jack Kelvin Head<br>89 Tolmax Lane<br>Elkton, MD 21921                                   | Unleased         | 0.018508% | 0.0109 |

**Ruby Ethel Kiser Heirs**

|  |                  |           |        |
|--|------------------|-----------|--------|
| Kennie O'Dell Kiser<br>P.O. Box 62<br>Cleveland, VA 24225        | Leased<br>244332 | 0.215926% | 0.1269 |
| Nettie Glenn Wilson, widow<br>PO Box 294<br>Cleveland, VA 24225  | Leased<br>244332 | 0.215926% | 0.1269 |
| Roland Delmar Kiser, single<br>PO Box 194<br>Cleveland, VA 24225 | Leased<br>244332 | 0.215926% | 0.1269 |

|  |                  |           |        |
|--|------------------|-----------|--------|
| Vadie Kiser Tiller Blankenship and<br>Edwin Blankenship W/H<br>26934 Watuaga Road<br>Abingdon, VA 24211-7356 | Leased<br>244332 | 0.971667% | 0.5711 |
| Maudie Stevens, single<br>HCR 1, Box 405<br>Birchleaf, VA 24220  | Leased<br>244332 | 0.971667% | 0.5711 |
| Anita Conway and<br>Wayne Conway, W/H<br>HCR 1 Box 409<br>Birchleaf, VA 24220                                | Leased<br>244332 | 0.485833% | 0.2856 |
| Donnie Kiser and<br>Diann Kiser, H/W<br>P.O. Box 72<br>Lawndale, NC 28090                                    | Leased<br>244332 | 0.485833% | 0.2856 |
| James Albert Counts<br>814 Shamrock Drive<br>Fredricksburg, VA 22407   | Leased<br>244332 | 0.138810% | 0.0816 |
| Marvin Eugene Counts<br>2644 Pats Lane<br>St Paul, VA 24283  | Leased<br>244332 | 0.138810% | 0.0816 |
| Hancel Wayne Counts<br>16486 S St. Paul St<br>Castlewood, VA 24283   | Leased<br>244332 | 0.138810% | 0.0816 |
| Lyndon Carrol Counts<br>16486 S St. Paul St<br>Castlewood, VA 24283  | Leased<br>244332 | 0.138810% | 0.0816 |
| Virginia Dare Turner<br>Rt. 1 Box 682<br>Clinchco, VA 24226  | Leased<br>244332 | 0.138810% | 0.0816 |
| Glenda Sue Turner<br>4316 Kentland Drive<br>Woodbridge, VA 22193   | Leased<br>244332 | 0.138810% | 0.0816 |
| Lois Ann Phipps<br>HC 67 Box 153-A<br>Dante, VA 24237  | Leased<br>244332 | 0.138810% | 0.0816 |

|   |                  |           |        |
|---|------------------|-----------|--------|
| Brady Brooks<br>HC 67 Box 245<br>Dante, VA 24237  | Leased<br>244332 | 3.886667% | 2.2844 |
| Anthony Counts<br>PO Box 91<br>Cleveland, VA 24225  | Leased<br>244332 | 0.161944% | 0.0952 |
| Destia Puckett<br>PO Box 91<br>Cleveland, VA 24225  | Leased<br>244332 | 0.161944% | 0.0952 |
| Anne J Campbell<br>248 Cleveland Hgts Rd<br>Cleveland, VA 24225                               | Leased<br>244332 | 1.295556% | 0.7615 |
| Delphia Combs<br>32 Train Track Road<br>Cleveland, VA 24225                                   | Leased<br>244332 | 1.295556% | 0.7615 |
| William Arthur Kiser and<br>Sylvia Kiser, H/W<br>421 Beauregard Drive<br>Chesapeake, VA 23322 | Unleased         | 0.485833% | 0.2856 |
| Christine Kiser and<br>James Kiser, W/H<br>719 St Paul St<br>Newport News, VA 23605           | Unleased         | 0.485833% | 0.2856 |
| Nellie Kiser Wells, single<br>2128 A Street<br>Augusta, GA 30904-3010                         | Leased<br>244332 | 0.485833% | 0.2856 |
| Ama Kiser Vance, widow<br>409 West Main St, Apt 4<br>Tazewell, VA 24651                       | Unleased         | 0.485833% | 0.2856 |
| Dave Craft<br>2700 Willimar Street<br>Richmond, VA 23234                                      | Unleased         | 0.242917% | 0.1428 |
| Charles Hankins and<br>Lorraine Hankins H/W<br>1694 Royal Gate Drive                          | Unleased         | 0.242917% | 0.1428 |

New Braunfels, TX 78132

|   |                  |           |        |
|---|------------------|-----------|--------|
| Ada Karen Hayes and<br>Clarence Hayes W/H<br>1542 Holly Hills Road<br>Powhatan, VA 23139                              | Unleased         | 0.242917% | 0.1428 |
| W. Jean Bryan, single<br>4204 Winterberry Lane<br>Charleston, WVA 25313   | Leased<br>244332 | 0.242917% | 0.1428 |
| Oakley Eugene Perkins and<br>Dorothy Perkins, H/W<br>2416 Lamberts Avenue<br>Richmond, VA 23234                       | Leased<br>244332 | 0.161944% | 0.0952 |
| Brenda Courtney and<br>James Courtney W/H<br>1904 Graves Road<br>Sandston, VA 23150                                   | Leased<br>244332 | 0.161944% | 0.0952 |
| Greta Shaw and<br>Robert L. Shaw W/H<br>14010 North Carriage Lane<br>Midlothian, VA 23313-4325                        | Leased<br>244332 | 0.161944% | 0.0952 |
| Lila Elizabeth Kiser, single<br>2416 Lamberts Avenue<br>Richmond, VA 23234  | Leased<br>244332 | 0.485833% | 0.2856 |
| 5 Nancy E. Counts Estate<br>c/o Mildred Miller<br>2401 S. Atlantic Ave. Apt. # A401<br>New Smyra Beach, FL 32169-3452 | Leased<br>243912 | 4.382500% | 2.5750 |
| Alice B. Keen, widow<br>4741 Showalter Road NW<br>Roanoke, VA 24017   | Leased<br>243912 | 1.095625% | 0.6438 |
| Lillian B. Crane &<br>Percy V. Crane, w/h<br>6380 Virgil H. Goode HWY<br>Rocky Mount, VA 24151-3384                   | Leased<br>243912 | 1.095625% | 0.6438 |
| Ruby Marie Breeding Johnson &<br>William C. Johnson, w/h<br>5519 Chenault Ave   | Leased<br>243912 | 0.365208% | 0.2146 |

Orlando, FL 32839

|   |                  |           |        |
|---|------------------|-----------|--------|
| Deborah L. Tomlinson &<br>Terry L. Tomlinson, w/h<br>132 North Clay St<br>Coldwater, MI 49036 | Leased<br>243912 | 0.365208% | 0.2146 |
| Larry D. Breeding &<br>Kathy A. Breeding, h/w<br>1050 Granger Drive<br>Jacksonville, FL 32221 | Leased<br>243912 | 0.365208% | 0.2146 |
| Leon Kiser &<br>Janice Kiser, h/w<br>315 Hill Road<br>Bristol, TN 37620                       | Leased<br>243912 | 0.876500% | 0.5150 |
| Blaine Owens &<br>Robin M. Owens, h/w<br>103 Jefferson Drive<br>Bristol, VA 24201             | Leased<br>243912 | 0.292167% | 0.1717 |
| Sharon Dickson<br>295 Bethel Drive # 39<br>Bristol, TN 37620                                  | Leased<br>243912 | 0.292167% | 0.1717 |
| Dorothy C. Kiser<br>c/o Larry Kiser<br>PO Box 1565<br>Bristol, TN 37621                       | Leased<br>243912 | 0.876500% | 0.5150 |
| Wilma Johnson &<br>Dale C. Porter<br>235 Wheeler Road<br>Lynchburg, VA 24504-3387             | Leased<br>243912 | 0.219125% | 0.1288 |
| Lana O Duty &<br>Sonny Don Duty, w/h<br>5950 Valley Road<br>Springfield, TN 37172             | Leased<br>243912 | 0.292167% | 0.1717 |
| Cecil L. Kiser &<br>Julia A. Kiser, h/w<br>2133 Summers Ave<br>Streetsboro, OH 44241-5826     | Leased<br>243912 | 2.191250% | 1.2875 |

|  |                  |           |        |
|--|------------------|-----------|--------|
| Diana D. Kiser<br>Rt. 4 Box 654<br>North Tazewell, VA 24630-0654 | Leased<br>243912 | 2.191250% | 1.2875 |
|--|------------------|-----------|--------|

|                         |  |                   |                |
|-------------------------|--|-------------------|----------------|
| <b>TOTAL GAS ESTATE</b> |  | <b>54.048278%</b> | <b>31.7628</b> |
|-------------------------|--|-------------------|----------------|

**Coal Estate Only**

|  |                                |           |        |
|--|--------------------------------|-----------|--------|
| 2 Pine Mountain Oil & Gas, Inc.<br>Attn: Jerry Grantham<br>P.O. Box 2136<br>Abingdon, VA 24212 | Leased-EPC<br>244792<br>TC-214 | 0.706111% | 0.4133 |
|--|--------------------------------|-----------|--------|

|  |                                |           |        |
|--|--------------------------------|-----------|--------|
| 3 Pine Mountain Oil & Gas, Inc.<br>Attn: Jerry Grantham<br>P.O. Box 2136<br>Abingdon, VA 24212 | Leased-EPC<br>244792<br>TC-214 | 8.320000% | 4.8900 |
|--|--------------------------------|-----------|--------|

|  |                                |            |         |
|--|--------------------------------|------------|---------|
| 4 Pine Mountain Oil & Gas, Inc.<br>Attn: Jerry Grantham<br>P.O. Box 2136<br>Abingdon, VA 24212 | Leased-EPC<br>244792<br>TC-214 | 30.121667% | 17.7044 |
|--|--------------------------------|------------|---------|

|  |                                |            |        |
|--|--------------------------------|------------|--------|
| 5 Pine Mountain Oil & Gas, Inc.<br>Attn: Jerry Grantham<br>P.O. Box 2136<br>Abingdon, VA 24212 | Leased-EPC<br>241640<br>T2-177 | 14.900500% | 8.7550 |
|--|--------------------------------|------------|--------|

|                          |  |                   |                |
|--------------------------|--|-------------------|----------------|
| <b>Total Coal Estate</b> |  | <b>54.048278%</b> | <b>31.7628</b> |
|--------------------------|--|-------------------|----------------|

**EXHIBIT "EE -06"**  
**VC-502832**  
**VGOB 02/12/17-1109**

| <u>TRACT</u>                         | <u>LESSOR</u>                                     | <u>LEASE STATUS</u> | <u>INTEREST WITHIN UNIT</u> | <u>GROSS ACREAGE IN UNIT</u> |      |
|--------------------------------------|---|---------------------|-----------------------------|------------------------------|------|
| <b><u>Prior Disbursement -03</u></b> |   |                     |                             |                              |      |
| <b><u>Gas Estate Only</u></b>        |   |                     |                             |                              |      |
| 2                                    | <b><u>Inas Counts Heirs*</u></b>                  |                     |                             |                              |      |
|                                      | Cheryl Fields*                                    | Leased              | 0.011389%                   | 0.0067                       | 75%  |
|                                      | PO Box 3321                                       | 244332              |                             |                              |      |
|                                      | Rosedale, VA 24280                                |                     |                             |                              |      |
|                                      | Teresa & Russell Campbell*                        | Leased              | 0.011389%                   | 0.0067                       | 75%  |
|                                      | PO Box 1403                                       | 244332              |                             |                              |      |
|                                      | Lebanon, VA 24266                                 |                     |                             |                              |      |
| 4                                    | <b><u>Inas Counts Heirs*</u></b>                  |                     |                             |                              |      |
|                                      | Cheryl Fields*                                    | Leased              | 0.485834%                   | 0.2856                       | 75%  |
|                                      | PO Box 3321                                       | 244332              |                             |                              |      |
|                                      | Rosedale, VA 24280                                |                     |                             |                              |      |
|                                      | Teresa & Russell Campbell*                        | Leased              | 0.485834%                   | 0.2856                       | 75%  |
|                                      | PO Box 1403                                       | 244332              |                             |                              |      |
|                                      | Lebanon, VA 24266                                 |                     |                             |                              |      |
|                                      | Lebanon, VA 24226-2995                            |                     |                             |                              |      |
| 4                                    | Inas Counts                                       | Leased              | 0.971667%                   | 0.5711                       | 75%  |
|                                      | PO Box 2995                                       | 244332              |                             |                              |      |
|                                      | Lebanon, VA 24226-2995                            |                     |                             |                              |      |
| 5                                    | Samuel J. Breeding, Jr. & Betty Sue Breeding, h/w | Leased              | 1.095625%                   | 0.6438                       | 100% |
|                                      | PO Box 293  | 243912              |                             |                              |      |
|                                      | Grundy, VA 24614                                  |                     |                             |                              |      |

**Coal Estate Only**

|                               |  |                                |                   |               |     |
|-------------------------------|--|--------------------------------|-------------------|---------------|-----|
| 2                             | Pine Mountain Oil & Gas, Inc.<br>Attn: Jerry Grantham<br>P.O. Box 2136<br>Abingdon, VA 24212 | Leased-EPC<br>244792<br>TC-214 | 0.007593%         | 0.0044        | 25% |
| 4                             | Pine Mountain Oil & Gas, Inc.<br>Attn: Jerry Grantham<br>P.O. Box 2136<br>Abingdon, VA 24212 | Leased-EPC<br>244792<br>TC-214 | 0.323889%         | 0.1904        | 25% |
| <b><u>Total Disbursed</u></b> |  |                                | <b>0.02421552</b> | <b>1.4230</b> |     |

### **Disbursement -04**

#### **Gas Estate Only**

|   |  |                  |           |        |     |
|---|--|------------------|-----------|--------|-----|
| 5 | Tressa K. Patrick<br>c/o Lousie Gentry<br>212 Oak Street<br>Bristol, TN 37620                    | Leased<br>243912 | 0.164344% | 0.0966 | 75% |
|   | Gaynell Johnson &<br>Carl Edward Sampson<br>155 Poplar Terrace Drive<br>Lynchburg, VA 24502-3387 | Leased<br>243912 | 0.164344% | 0.0966 | 75% |
|   | Freddy O Johnson &<br>Darlene Johnson, h/w<br>PO Box 503<br>Montvale, VA 24122                   | Leased<br>243912 | 0.164344% | 0.0966 | 75% |

#### **Coal Estate Only**

|                               |  |                                |                  |               |     |
|-------------------------------|--|--------------------------------|------------------|---------------|-----|
| 5                             | Pine Mountain Oil & Gas, Inc.<br>Attn: Jerry Grantham<br>P.O. Box 2136<br>Abingdon, VA 24212 | Leased-EPC<br>241640<br>T2-177 | 0.164344%        | 0.0966        | 25% |
| <b><u>Total Disbursed</u></b> |  |                                | <b>0.657376%</b> | <b>0.3864</b> |     |

### **Disbursement -05**

|   |  |                  |           |        |      |
|---|--|------------------|-----------|--------|------|
| 5 | Marshall Johnson<br>PO Box 741175<br>Orange City, FL 32774 | Leased<br>243912 | 0.876500% | 0.5150 | 100% |
|---|--|------------------|-----------|--------|------|

*\*See Affidavit of Heirship for Edith Wockenfuss*

|                               |                  |               |
|-------------------------------|------------------|---------------|
| <b><u>Total Disbursed</u></b> | <b>0.876500%</b> | <b>0.5150</b> |
|-------------------------------|------------------|---------------|

**Disbursement -06**

**Gas Estate Only**

|   |   |                  |           |        |     |
|---|---|------------------|-----------|--------|-----|
| 2 | Linda Gail Chafin<br>2009 New Garden Road<br>Cleveland, VA 24225  | Leased<br>244332 | 0.011389% | 0.0067 | 75% |
|   | William Larry Counts<br>Rt. 2 Box 70<br>Cleveland, VA 24225       | Leased<br>244332 | 0.011389% | 0.0067 | 75% |
|   | Lora Lee Counts<br>Rt. 1 Box 630<br>Dante, VA 24237               | Leased<br>244332 | 0.002847% | 0.0017 | 75% |
|   | Kevin J. Counts<br>Rt. 1 Box 630<br>Dante, VA 24237               | Leased<br>244332 | 0.002847% | 0.0017 | 75% |
|   | Rayford Counts<br>Rt. 1 Box 696<br>Dante, VA 24237                | Leased<br>244332 | 0.011389% | 0.0067 | 75% |
|   | James E. Counts<br>Rt. 1 Box 344<br>Clintwood, VA 24228           | Leased<br>244332 | 0.011389% | 0.0067 | 75% |
|   | Maynard Counts<br>122 America Street<br>Cleveland, VA 24225       | Leased<br>244332 | 0.011389% | 0.0067 | 75% |
|   | <i>*Formerly incorrectly listed as Christopher Darrell Counts</i> |                  |           |        |     |
| 4 | Linda Gail Chafin<br>2009 New Garden Road<br>Cleveland, VA 24225  | Leased<br>244332 | 0.485833% | 0.2856 | 75% |

|   |                  |           |        |     |
|---|------------------|-----------|--------|-----|
| William Larry Counts<br>Rt. 2 Box 70<br>Cleveland, VA 24225 | Leased<br>244332 | 0.485833% | 0.2856 | 75% |
| Lora Lee Counts<br>Rt. 1 Box 630<br>Dante, VA 24237         | Leased<br>244332 | 0.121458% | 0.0714 | 75% |
| Kevin J. Counts<br>Rt. 1 Box 630<br>Dante, VA 24237         | Leased<br>244332 | 0.121458% | 0.0714 | 75% |
| Rayford Counts<br>Rt. 1 Box 696<br>Dante, VA 24237          | Leased<br>244332 | 0.485833% | 0.2856 | 75% |
| James E. Counts<br>Rt. 1 Box 344<br>Clintwood, VA 24228     | Leased<br>244332 | 0.485833% | 0.2856 | 75% |

|   |                  |           |        |     |
|---|------------------|-----------|--------|-----|
| Maynard Counts<br>122 America Street<br>Cleveland, VA 24225 | Leased<br>244332 | 0.485833% | 0.2856 | 75% |
|---|------------------|-----------|--------|-----|

*\*Formerly incorrectly listed as Christopher Darrell Counts*

**Coal Estate Only**

|   |  |                                |           |          |     |
|---|--|--------------------------------|-----------|----------|-----|
| 2 | Pine Mountain Oil & Gas, Inc.<br>Attn: Jerry Grantham<br>P.O. Box 2136<br>Abingdon, VA 24212 | Leased-EPC<br>244792<br>TC-214 | 0.020880% | 0.0122   | 25% |
| 4 | Pine Mountain Oil & Gas, Inc.<br>Attn: Jerry Grantham<br>P.O. Box 2136<br>Abingdon, VA 24212 | Leased-EPC<br>244792<br>TC-214 | 0.890694% | 0.523519 | 25% |

|                        |  |  |                  |               |  |
|------------------------|--|--|------------------|---------------|--|
| <b>Total Disbursed</b> |  |  | <b>3.646294%</b> | <b>2.1434</b> |  |
|------------------------|--|--|------------------|---------------|--|

| Prod Date | Pmt Date   | Payee Name                 | Deck Dcml  | Own Net |
|-----------|------------|----------------------------|------------|---------|
| 04/2003   | 11/09/2006 | FIRST BANK & TRUST COMPANY | 0.07706250 | 555.04  |
| 04/2003   | 11/09/2006 | FIRST BANK & TRUST COMPANY | 0.07706250 | 162.76  |
| 05/2003   | 11/09/2006 | FIRST BANK & TRUST COMPANY | 0.07706250 | 294.35  |
| 05/2003   | 11/09/2006 | FIRST BANK & TRUST COMPANY | 0.07706250 | 91.78   |
| 06/2003   | 11/09/2006 | FIRST BANK & TRUST COMPANY | 0.07706250 | 265.15  |
| 06/2003   | 11/09/2006 | FIRST BANK & TRUST COMPANY | 0.07706250 | 82.49   |
| 07/2003   | 11/09/2006 | FIRST BANK & TRUST COMPANY | 0.07706250 | 603.85  |
| 07/2003   | 11/09/2006 | FIRST BANK & TRUST COMPANY | 0.07706250 | 198.93  |
| 08/2003   | 11/09/2006 | FIRST BANK & TRUST COMPANY | 0.07706250 | 172.66  |
| 08/2003   | 11/09/2006 | FIRST BANK & TRUST COMPANY | 0.07706250 | 463.62  |
| 09/2003   | 11/09/2006 | FIRST BANK & TRUST COMPANY | 0.07706250 | 162.64  |
| 09/2003   | 11/09/2006 | FIRST BANK & TRUST COMPANY | 0.07706250 | 450.47  |
| 10/2003   | 11/09/2006 | FIRST BANK & TRUST COMPANY | 0.07706250 | 143.27  |
| 10/2003   | 11/09/2006 | FIRST BANK & TRUST COMPANY | 0.07706250 | 421.21  |
| 11/2003   | 11/09/2006 | FIRST BANK & TRUST COMPANY | 0.07706250 | 408.32  |
| 11/2003   | 11/09/2006 | FIRST BANK & TRUST COMPANY | 0.07706250 | 143.74  |
| 12/2003   | 11/09/2006 | FIRST BANK & TRUST COMPANY | 0.07706250 | 440.51  |
| 12/2003   | 11/09/2006 | FIRST BANK & TRUST COMPANY | 0.07706250 | 143.39  |
| 01/2004   | 11/09/2006 | FIRST BANK & TRUST COMPANY | 0.07706250 | 171.82  |
| 01/2004   | 11/09/2006 | FIRST BANK & TRUST COMPANY | 0.07706250 | 510.08  |
| 02/2004   | 11/09/2006 | FIRST BANK & TRUST COMPANY | 0.07706250 | 143.97  |
| 02/2004   | 11/09/2006 | FIRST BANK & TRUST COMPANY | 0.07706250 | 411.18  |
| 03/2004   | 11/09/2006 | FIRST BANK & TRUST COMPANY | 0.07706250 | 129.62  |
| 03/2004   | 11/09/2006 | FIRST BANK & TRUST COMPANY | 0.07706250 | 361.85  |
| 04/2004   | 11/09/2006 | FIRST BANK & TRUST COMPANY | 0.07706250 | 119.08  |
| 04/2004   | 11/09/2006 | FIRST BANK & TRUST COMPANY | 0.07706250 | 349.39  |
| 05/2004   | 11/09/2006 | FIRST BANK & TRUST COMPANY | 0.07706250 | 139.91  |
| 05/2004   | 11/09/2006 | FIRST BANK & TRUST COMPANY | 0.07706250 | 391.88  |
| 06/2004   | 11/09/2006 | FIRST BANK & TRUST COMPANY | 0.07706250 | 159.25  |
| 06/2004   | 11/09/2006 | FIRST BANK & TRUST COMPANY | 0.07706250 | 435.89  |
| 07/2004   | 11/09/2006 | FIRST BANK & TRUST COMPANY | 0.07706250 | 157.50  |
| 07/2004   | 11/09/2006 | FIRST BANK & TRUST COMPANY | 0.07706250 | 451.05  |
| 08/2004   | 11/09/2006 | FIRST BANK & TRUST COMPANY | 0.07706250 | 515.90  |
| 08/2004   | 11/09/2006 | FIRST BANK & TRUST COMPANY | 0.07706250 | 193.15  |
| 09/2004   | 11/09/2006 | FIRST BANK & TRUST COMPANY | 0.07706250 | 152.17  |
| 09/2004   | 11/09/2006 | FIRST BANK & TRUST COMPANY | 0.07706250 | 422.52  |
| 10/2004   | 11/09/2006 | FIRST BANK & TRUST COMPANY | 0.07706250 | 486.96  |
| 10/2004   | 11/09/2006 | FIRST BANK & TRUST COMPANY | 0.07706250 | 183.58  |
| 11/2004   | 11/09/2006 | FIRST BANK & TRUST COMPANY | 0.07706250 | 640.23  |
| 11/2004   | 11/09/2006 | FIRST BANK & TRUST COMPANY | 0.07706250 | 243.11  |
| 12/2004   | 11/09/2006 | FIRST BANK & TRUST COMPANY | 0.07706250 | 240.78  |
| 12/2004   | 11/09/2006 | FIRST BANK & TRUST COMPANY | 0.07706250 | 659.48  |
| 01/2005   | 11/09/2006 | FIRST BANK & TRUST COMPANY | 0.07706250 | 515.36  |
| 01/2005   | 11/09/2006 | FIRST BANK & TRUST COMPANY | 0.07706250 | 188.62  |
| 02/2005   | 11/09/2006 | FIRST BANK & TRUST COMPANY | 0.07706250 | 150.10  |
| 02/2005   | 11/09/2006 | FIRST BANK & TRUST COMPANY | 0.07706250 | 534.44  |
| 03/2005   | 11/09/2006 | FIRST BANK & TRUST COMPANY | 0.07706250 | 164.23  |
| 03/2005   | 11/09/2006 | FIRST BANK & TRUST COMPANY | 0.07706250 | 561.95  |
| 04/2005   | 11/09/2006 | FIRST BANK & TRUST COMPANY | 0.07706250 | 581.56  |
| 04/2005   | 11/09/2006 | FIRST BANK & TRUST COMPANY | 0.07706250 | 224.20  |
| 05/2005   | 11/09/2006 | FIRST BANK & TRUST COMPANY | 0.07706250 | 185.17  |
| 05/2005   | 11/09/2006 | FIRST BANK & TRUST COMPANY | 0.07706250 | 522.28  |
| 06/2005   | 11/09/2006 | FIRST BANK & TRUST COMPANY | 0.07706250 | 448.22  |
| 06/2005   | 11/09/2006 | FIRST BANK & TRUST COMPANY | 0.07706250 | 169.60  |
| 07/2005   | 11/09/2006 | FIRST BANK & TRUST COMPANY | 0.07706250 | 223.58  |
| 07/2005   | 11/09/2006 | FIRST BANK & TRUST COMPANY | 0.07706250 | 467.50  |
| 08/2005   | 11/09/2006 | FIRST BANK & TRUST COMPANY | 0.07706250 | 429.89  |
| 08/2005   | 11/09/2006 | FIRST BANK & TRUST COMPANY | 0.07706250 | 253.93  |
| 09/2005   | 11/09/2006 | FIRST BANK & TRUST COMPANY | 0.07706250 | 580.21  |
| 09/2005   | 11/09/2006 | FIRST BANK & TRUST COMPANY | 0.07706250 | 295.78  |
| 10/2005   | 11/09/2006 | FIRST BANK & TRUST COMPANY | 0.07706250 | 712.65  |
| 10/2005   | 11/09/2006 | FIRST BANK & TRUST COMPANY | 0.07706250 | 404.47  |
| 11/2005   | 11/09/2006 | FIRST BANK & TRUST COMPANY | 0.07706250 | 711.87  |
| 11/2005   | 11/09/2006 | FIRST BANK & TRUST COMPANY | 0.07706250 | 303.88  |
| 12/2005   | 11/09/2006 | FIRST BANK & TRUST COMPANY | 0.07706250 | 224.72  |
| 12/2005   | 11/09/2006 | FIRST BANK & TRUST COMPANY | 0.07706250 | 554.28  |
| 01/2006   | 11/09/2006 | FIRST BANK & TRUST COMPANY | 0.07706250 | 206.56  |
| 01/2006   | 11/09/2006 | FIRST BANK & TRUST COMPANY | 0.07706250 | 531.78  |
| 02/2006   | 11/09/2006 | FIRST BANK & TRUST COMPANY | 0.07706250 | 326.72  |
| 02/2006   | 11/09/2006 | FIRST BANK & TRUST COMPANY | 0.07706250 | 129.87  |
| 03/2006   | 11/09/2006 | FIRST BANK & TRUST COMPANY | 0.07706250 | 270.57  |
| 03/2006   | 11/09/2006 | FIRST BANK & TRUST COMPANY | 0.07706250 | 107.03  |
| 04/2006   | 11/09/2006 | FIRST BANK & TRUST COMPANY | 0.07706250 | 62.83   |
| 04/2006   | 11/09/2006 | FIRST BANK & TRUST COMPANY | 0.07706250 | 28.20   |
| 05/2006   | 11/09/2006 | FIRST BANK & TRUST COMPANY | 0.07706250 | 0.81    |

|         |            |                            |            |        |
|---------|------------|----------------------------|------------|--------|
| 05/2006 | 11/09/2006 | FIRST BANK & TRUST COMPANY | 0.07706250 | 1.63   |
| 06/2006 | 11/09/2006 | FIRST BANK & TRUST COMPANY | 0.07706250 | 23.21  |
| 06/2006 | 11/09/2006 | FIRST BANK & TRUST COMPANY | 0.07706250 | 59.48  |
| 07/2006 | 11/09/2006 | FIRST BANK & TRUST COMPANY | 0.07706250 | 349.46 |
| 07/2006 | 11/09/2006 | FIRST BANK & TRUST COMPANY | 0.07706250 | 124.50 |
| 08/2006 | 11/09/2006 | FIRST BANK & TRUST COMPANY | 0.07706250 | 388.20 |
| 08/2006 | 11/09/2006 | FIRST BANK & TRUST COMPANY | 0.07706250 | 171.58 |
| 09/2006 | 11/09/2006 | FIRST BANK & TRUST COMPANY | 0.07706250 | 138.53 |
| 09/2006 | 11/09/2006 | FIRST BANK & TRUST COMPANY | 0.07706250 | 381.02 |
| 10/2006 | 12/07/2006 | FIRST BANK & TRUST COMPANY | 0.07706250 | 97.05  |
| 10/2006 | 12/07/2006 | FIRST BANK & TRUST COMPANY | 0.07706250 | 221.83 |
| 12/2006 | 02/08/2007 | FIRST BANK & TRUST COMPANY | 0.07706250 | 234.63 |
| 12/2006 | 02/08/2007 | FIRST BANK & TRUST COMPANY | 0.07706250 | 554.07 |
| 01/2007 | 03/08/2007 | FIRST BANK & TRUST COMPANY | 0.07706250 | 410.76 |
| 01/2007 | 03/08/2007 | FIRST BANK & TRUST COMPANY | 0.07706250 | 183.78 |
| 02/2007 | 04/06/2007 | FIRST BANK & TRUST COMPANY | 0.07706250 | 188.94 |
| 02/2007 | 04/06/2007 | FIRST BANK & TRUST COMPANY | 0.07706250 | 439.38 |
| 03/2007 | 05/09/2007 | FIRST BANK & TRUST COMPANY | 0.07706250 | 502.38 |
| 03/2007 | 05/09/2007 | FIRST BANK & TRUST COMPANY | 0.07706250 | 219.71 |
| 04/2007 | 06/08/2007 | FIRST BANK & TRUST COMPANY | 0.07706250 | 473.01 |
| 04/2007 | 06/08/2007 | FIRST BANK & TRUST COMPANY | 0.07706250 | 230.31 |
| 05/2007 | 07/10/2007 | FIRST BANK & TRUST COMPANY | 0.07706250 | 467.99 |
| 05/2007 | 07/10/2007 | FIRST BANK & TRUST COMPANY | 0.07706250 | 249.78 |
| 05/2007 | 07/10/2007 | FIRST BANK & TRUST COMPANY | 0.07706250 | 5.34   |
| 06/2007 | 08/07/2007 | FIRST BANK & TRUST COMPANY | 0.07706250 | 206.70 |
| 06/2007 | 08/07/2007 | FIRST BANK & TRUST COMPANY | 0.07706250 | 208.29 |
| 06/2007 | 08/07/2007 | FIRST BANK & TRUST COMPANY | 0.07706250 | 171.45 |
| 07/2007 | 09/10/2007 | FIRST BANK & TRUST COMPANY | 0.07706250 | 78.54  |
| 07/2007 | 09/10/2007 | FIRST BANK & TRUST COMPANY | 0.07706250 | 233.72 |
| 07/2007 | 09/10/2007 | FIRST BANK & TRUST COMPANY | 0.07706250 | 193.86 |
| 08/2007 | 10/12/2007 | FIRST BANK & TRUST COMPANY | 0.07473948 | 145.52 |
| 08/2007 | 10/12/2007 | FIRST BANK & TRUST COMPANY | 0.07473948 | 149.26 |
| 08/2007 | 10/12/2007 | FIRST BANK & TRUST COMPANY | 0.07473948 | 119.11 |
| 09/2007 | 11/08/2007 | FIRST BANK & TRUST COMPANY | 0.07473948 | 157.70 |
| 09/2007 | 11/08/2007 | FIRST BANK & TRUST COMPANY | 0.07473948 | 85.46  |
| 09/2007 | 11/08/2007 | FIRST BANK & TRUST COMPANY | 0.07473948 | 134.60 |
| 10/2007 | 12/10/2007 | FIRST BANK & TRUST COMPANY | 0.07473948 | 108.94 |
| 10/2007 | 12/10/2007 | FIRST BANK & TRUST COMPANY | 0.07473948 | 183.43 |
| 10/2007 | 12/10/2007 | FIRST BANK & TRUST COMPANY | 0.07473948 | 167.42 |
| 11/2007 | 01/09/2008 | FIRST BANK & TRUST COMPANY | 0.07473948 | 184.77 |
| 11/2007 | 01/09/2008 | FIRST BANK & TRUST COMPANY | 0.07473948 | 251.85 |
| 11/2007 | 01/09/2008 | FIRST BANK & TRUST COMPANY | 0.07473948 | 72.26  |
| 12/2007 | 02/08/2008 | FIRST BANK & TRUST COMPANY | 0.07473948 | 266.43 |
| 12/2007 | 02/08/2008 | FIRST BANK & TRUST COMPANY | 0.07473948 | 184.96 |
| 12/2007 | 02/08/2008 | FIRST BANK & TRUST COMPANY | 0.07473948 | 74.80  |
| 01/2008 | 03/10/2008 | FIRST BANK & TRUST COMPANY | 0.07473948 | 90.76  |
| 01/2008 | 03/10/2008 | FIRST BANK & TRUST COMPANY | 0.07473948 | 221.38 |
| 01/2008 | 03/10/2008 | FIRST BANK & TRUST COMPANY | 0.07473948 | 302.96 |
| 02/2008 | 04/08/2008 | FIRST BANK & TRUST COMPANY | 0.07473948 | 66.72  |
| 02/2008 | 04/08/2008 | FIRST BANK & TRUST COMPANY | 0.07473948 | 334.75 |
| 02/2008 | 04/08/2008 | FIRST BANK & TRUST COMPANY | 0.07473948 | 225.63 |
| 03/2008 | 05/07/2008 | FIRST BANK & TRUST COMPANY | 0.07473948 | 337.25 |
| 03/2008 | 05/07/2008 | FIRST BANK & TRUST COMPANY | 0.07473948 | 253.00 |
| 03/2008 | 05/07/2008 | FIRST BANK & TRUST COMPANY | 0.07473948 | 100.57 |
| 04/2008 | 06/09/2008 | FIRST BANK & TRUST COMPANY | 0.07473948 | 281.24 |
| 04/2008 | 06/09/2008 | FIRST BANK & TRUST COMPANY | 0.07473948 | 132.77 |
| 04/2008 | 06/09/2008 | FIRST BANK & TRUST COMPANY | 0.07473948 | 344.23 |
| 05/2008 | 07/14/2008 | FIRST BANK & TRUST COMPANY | 0.07473948 | 126.55 |
| 05/2008 | 07/14/2008 | FIRST BANK & TRUST COMPANY | 0.07473948 | 455.94 |
| 05/2008 | 07/14/2008 | FIRST BANK & TRUST COMPANY | 0.07473948 | 347.40 |
| 06/2008 | 08/07/2008 | FIRST BANK & TRUST COMPANY | 0.07473948 | 143.95 |
| 06/2008 | 08/07/2008 | FIRST BANK & TRUST COMPANY | 0.07473948 | 338.95 |
| 06/2008 | 08/07/2008 | FIRST BANK & TRUST COMPANY | 0.07473948 | 421.45 |
| 07/2008 | 09/05/2008 | FIRST BANK & TRUST COMPANY | 0.07473948 | 140.87 |
| 07/2008 | 09/05/2008 | FIRST BANK & TRUST COMPANY | 0.07473948 | 386.40 |
| 07/2008 | 09/05/2008 | FIRST BANK & TRUST COMPANY | 0.07473948 | 486.12 |
| 08/2008 | 10/10/2008 | FIRST BANK & TRUST COMPANY | 0.07473948 | 105.30 |
| 08/2008 | 10/10/2008 | FIRST BANK & TRUST COMPANY | 0.07473948 | 347.88 |
| 08/2008 | 10/10/2008 | FIRST BANK & TRUST COMPANY | 0.07473948 | 271.07 |
| 09/2008 | 11/07/2008 | FIRST BANK & TRUST COMPANY | 0.07473948 | 73.00  |
| 09/2008 | 11/07/2008 | FIRST BANK & TRUST COMPANY | 0.07473948 | 313.97 |
| 09/2008 | 11/07/2008 | FIRST BANK & TRUST COMPANY | 0.07473948 | 235.66 |
| 10/2008 | 12/09/2008 | FIRST BANK & TRUST COMPANY | 0.07473948 | 93.85  |
| 10/2008 | 12/09/2008 | FIRST BANK & TRUST COMPANY | 0.07473948 | 252.95 |
| 10/2008 | 12/09/2008 | FIRST BANK & TRUST COMPANY | 0.07473948 | 214.54 |
| 11/2008 | 01/12/2009 | FIRST BANK & TRUST COMPANY | 0.07473948 | 41.17  |

|         |            |                            |            |         |
|---------|------------|----------------------------|------------|---------|
| 11/2008 | 01/12/2009 | FIRST BANK & TRUST COMPANY | 0.07473948 | 114.95  |
| 11/2008 | 01/12/2009 | FIRST BANK & TRUST COMPANY | 0.07473948 | 145.79  |
| 11/2008 | 01/12/2009 | FIRST BANK & TRUST COMPANY | 0.07473948 | -114.95 |
| 11/2008 | 01/12/2009 | FIRST BANK & TRUST COMPANY | 0.07473948 | -145.79 |
| 11/2008 | 01/12/2009 | FIRST BANK & TRUST COMPANY | 0.07473948 | -41.17  |
| 11/2008 | 01/12/2009 | FIRST BANK & TRUST COMPANY | 0.07473948 | 65.86   |
| 11/2008 | 01/12/2009 | FIRST BANK & TRUST COMPANY | 0.07473948 | 233.19  |
| 11/2008 | 01/12/2009 | FIRST BANK & TRUST COMPANY | 0.07473948 | 183.88  |
| 12/2008 | 02/11/2009 | FIRST BANK & TRUST COMPANY | 0.07473948 | 73.63   |
| 12/2008 | 02/11/2009 | FIRST BANK & TRUST COMPANY | 0.07473948 | 206.09  |
| 12/2008 | 02/11/2009 | FIRST BANK & TRUST COMPANY | 0.07473948 | 257.00  |
| 01/2009 | 03/10/2009 | FIRST BANK & TRUST COMPANY | 0.07473948 | 64.58   |
| 01/2009 | 03/10/2009 | FIRST BANK & TRUST COMPANY | 0.07473948 | 184.42  |
| 01/2009 | 03/10/2009 | FIRST BANK & TRUST COMPANY | 0.07473948 | 231.22  |
| 02/2009 | 04/09/2009 | FIRST BANK & TRUST COMPANY | 0.07473948 | 42.57   |
| 02/2009 | 04/09/2009 | FIRST BANK & TRUST COMPANY | 0.07473948 | 165.18  |
| 02/2009 | 04/09/2009 | FIRST BANK & TRUST COMPANY | 0.07473948 | 129.03  |
| 03/2009 | 05/12/2009 | FIRST BANK & TRUST COMPANY | 0.07473948 | 123.88  |
| 03/2009 | 05/12/2009 | FIRST BANK & TRUST COMPANY | 0.07473948 | 51.31   |
| 03/2009 | 05/12/2009 | FIRST BANK & TRUST COMPANY | 0.07473948 | 146.07  |
| 04/2009 | 06/08/2009 | FIRST BANK & TRUST COMPANY | 0.07473948 | 34.80   |
| 04/2009 | 06/08/2009 | FIRST BANK & TRUST COMPANY | 0.07473948 | 88.38   |
| 04/2009 | 06/08/2009 | FIRST BANK & TRUST COMPANY | 0.07473948 | 84.22   |
| 11/2006 | 07/10/2009 | FIRST BANK & TRUST COMPANY | 0.07706250 | 162.74  |
| 11/2006 | 07/10/2009 | FIRST BANK & TRUST COMPANY | 0.07706250 | 396.87  |
| 05/2009 | 07/10/2009 | FIRST BANK & TRUST COMPANY | 0.07473948 | 35.57   |
| 05/2009 | 07/10/2009 | FIRST BANK & TRUST COMPANY | 0.07473948 | 79.91   |
| 05/2009 | 07/10/2009 | FIRST BANK & TRUST COMPANY | 0.07473948 | 89.86   |
| 06/2009 | 08/12/2009 | FIRST BANK & TRUST COMPANY | 0.07473948 | 83.67   |
| 06/2009 | 08/12/2009 | FIRST BANK & TRUST COMPANY | 0.07473948 | 77.21   |
| 06/2009 | 08/12/2009 | FIRST BANK & TRUST COMPANY | 0.07473948 | 36.32   |
| 07/2009 | 09/10/2009 | FIRST BANK & TRUST COMPANY | 0.07473948 | 51.88   |
| 07/2009 | 09/10/2009 | FIRST BANK & TRUST COMPANY | 0.07473948 | 107.30  |
| 07/2009 | 09/10/2009 | FIRST BANK & TRUST COMPANY | 0.07473948 | 105.69  |
| 08/2009 | 10/12/2009 | FIRST BANK & TRUST COMPANY | 0.07473948 | 83.45   |
| 08/2009 | 10/12/2009 | FIRST BANK & TRUST COMPANY | 0.07473948 | 42.36   |
| 08/2009 | 10/12/2009 | FIRST BANK & TRUST COMPANY | 0.07473948 | 80.58   |
| 09/2009 | 11/09/2009 | FIRST BANK & TRUST COMPANY | 0.07473948 | 48.86   |
| 09/2009 | 11/09/2009 | FIRST BANK & TRUST COMPANY | 0.07473948 | 20.96   |
| 09/2009 | 11/09/2009 | FIRST BANK & TRUST COMPANY | 0.07473948 | 43.46   |
| 10/2009 | 12/09/2009 | FIRST BANK & TRUST COMPANY | 0.07473948 | 20.88   |
| 10/2009 | 12/09/2009 | FIRST BANK & TRUST COMPANY | 0.07473948 | 23.24   |
| 10/2009 | 12/09/2009 | FIRST BANK & TRUST COMPANY | 0.07473948 | 10.70   |
| 11/2009 | 01/13/2010 | FIRST BANK & TRUST COMPANY | 0.07473948 | 7.02    |
| 11/2009 | 01/13/2010 | FIRST BANK & TRUST COMPANY | 0.07473948 | 15.90   |
| 11/2009 | 01/13/2010 | FIRST BANK & TRUST COMPANY | 0.07473948 | 18.30   |
| 12/2009 | 02/10/2010 | FIRST BANK & TRUST COMPANY | 0.07473948 | 16.50   |
| 12/2009 | 02/10/2010 | FIRST BANK & TRUST COMPANY | 0.07473948 | 7.31    |
| 12/2009 | 02/10/2010 | FIRST BANK & TRUST COMPANY | 0.07473948 | 21.62   |
| 01/2010 | 03/09/2010 | FIRST BANK & TRUST COMPANY | 0.07473948 | 28.50   |
| 01/2010 | 03/09/2010 | FIRST BANK & TRUST COMPANY | 0.07473948 | 11.63   |
| 01/2010 | 03/09/2010 | FIRST BANK & TRUST COMPANY | 0.07473948 | 24.46   |
| 02/2010 | 04/14/2010 | FIRST BANK & TRUST COMPANY | 0.07473948 | 68.42   |
| 02/2010 | 04/14/2010 | FIRST BANK & TRUST COMPANY | 0.07473948 | 26.99   |
| 02/2010 | 04/14/2010 | FIRST BANK & TRUST COMPANY | 0.07473948 | 58.49   |
| 03/2010 | 05/10/2010 | FIRST BANK & TRUST COMPANY | 0.07473948 | 67.75   |
| 03/2010 | 05/10/2010 | FIRST BANK & TRUST COMPANY | 0.07473948 | 77.64   |
| 03/2010 | 05/10/2010 | FIRST BANK & TRUST COMPANY | 0.07473948 | 33.95   |
| 04/2010 | 06/08/2010 | FIRST BANK & TRUST COMPANY | 0.07473948 | 24.67   |
| 04/2010 | 06/08/2010 | FIRST BANK & TRUST COMPANY | 0.07473948 | 62.65   |
| 04/2010 | 06/08/2010 | FIRST BANK & TRUST COMPANY | 0.07473948 | 51.71   |
| 05/2010 | 07/13/2010 | FIRST BANK & TRUST COMPANY | 0.07473948 | 65.42   |
| 05/2010 | 07/13/2010 | FIRST BANK & TRUST COMPANY | 0.07473948 | 77.25   |
| 05/2010 | 07/13/2010 | FIRST BANK & TRUST COMPANY | 0.07473948 | 28.97   |
| 06/2010 | 08/10/2010 | FIRST BANK & TRUST COMPANY | 0.07473948 | 55.14   |
| 06/2010 | 08/10/2010 | FIRST BANK & TRUST COMPANY | 0.07473948 | 24.28   |
| 06/2010 | 08/10/2010 | FIRST BANK & TRUST COMPANY | 0.07473948 | 64.98   |
| 07/2010 | 09/10/2010 | FIRST BANK & TRUST COMPANY | 0.07473948 | 27.86   |
| 07/2010 | 09/10/2010 | FIRST BANK & TRUST COMPANY | 0.07473948 | 80.75   |
| 07/2010 | 09/10/2010 | FIRST BANK & TRUST COMPANY | 0.07473948 | 70.54   |
| 08/2010 | 10/11/2010 | FIRST BANK & TRUST COMPANY | 0.07473948 | 74.15   |
| 08/2010 | 10/11/2010 | FIRST BANK & TRUST COMPANY | 0.07473948 | 37.74   |
| 08/2010 | 10/11/2010 | FIRST BANK & TRUST COMPANY | 0.07473948 | 83.32   |
| 09/2010 | 11/11/2010 | FIRST BANK & TRUST COMPANY | 0.07473948 | 24.21   |
| 09/2010 | 11/11/2010 | FIRST BANK & TRUST COMPANY | 0.07473948 | 61.80   |
| 09/2010 | 11/11/2010 | FIRST BANK & TRUST COMPANY | 0.07473948 | 52.74   |

|         |            |                            |            |       |
|---------|------------|----------------------------|------------|-------|
| 10/2010 | 12/09/2010 | FIRST BANK & TRUST COMPANY | 0.07473948 | 70.05 |
| 10/2010 | 12/09/2010 | FIRST BANK & TRUST COMPANY | 0.07473948 | 56.25 |
| 10/2010 | 12/09/2010 | FIRST BANK & TRUST COMPANY | 0.07473948 | 26.12 |
| 11/2010 | 01/13/2011 | FIRST BANK & TRUST COMPANY | 0.07473948 | 20.82 |
| 11/2010 | 01/13/2011 | FIRST BANK & TRUST COMPANY | 0.07473948 | 57.28 |
| 11/2010 | 01/13/2011 | FIRST BANK & TRUST COMPANY | 0.07473948 | 45.42 |
| 12/2010 | 02/11/2011 | FIRST BANK & TRUST COMPANY | 0.07473948 | 94.22 |
| 12/2010 | 02/11/2011 | FIRST BANK & TRUST COMPANY | 0.07473948 | 73.29 |
| 12/2010 | 02/11/2011 | FIRST BANK & TRUST COMPANY | 0.07473948 | 30.13 |
| 01/2011 | 03/11/2011 | FIRST BANK & TRUST COMPANY | 0.07473948 | 74.30 |
| 01/2011 | 03/11/2011 | FIRST BANK & TRUST COMPANY | 0.07473948 | 63.18 |
| 01/2011 | 03/11/2011 | FIRST BANK & TRUST COMPANY | 0.07473948 | 30.78 |
| 02/2011 | 04/12/2011 | FIRST BANK & TRUST COMPANY | 0.07473948 | 37.05 |
| 02/2011 | 04/12/2011 | FIRST BANK & TRUST COMPANY | 0.07473948 | 16.31 |
| 02/2011 | 04/12/2011 | FIRST BANK & TRUST COMPANY | 0.07473948 | 46.79 |
| 03/2011 | 05/11/2011 | FIRST BANK & TRUST COMPANY | 0.07473948 | 57.80 |
| 03/2011 | 05/11/2011 | FIRST BANK & TRUST COMPANY | 0.07473948 | 20.87 |
| 03/2011 | 05/11/2011 | FIRST BANK & TRUST COMPANY | 0.07473948 | 45.60 |
| 04/2011 | 06/11/2011 | FIRST BANK & TRUST COMPANY | 0.07473948 | 63.75 |
| 04/2011 | 06/11/2011 | FIRST BANK & TRUST COMPANY | 0.07473948 | 82.20 |
| 04/2011 | 06/11/2011 | FIRST BANK & TRUST COMPANY | 0.07473948 | 28.13 |
| 05/2011 | 07/13/2011 | FIRST BANK & TRUST COMPANY | 0.07473948 | 66.33 |
| 05/2011 | 07/13/2011 | FIRST BANK & TRUST COMPANY | 0.07473948 | 32.28 |
| 05/2011 | 07/13/2011 | FIRST BANK & TRUST COMPANY | 0.07473948 | 77.90 |
| 06/2011 | 08/10/2011 | FIRST BANK & TRUST COMPANY | 0.07473948 | 35.22 |
| 06/2011 | 08/10/2011 | FIRST BANK & TRUST COMPANY | 0.07473948 | 86.76 |
| 06/2011 | 08/10/2011 | FIRST BANK & TRUST COMPANY | 0.07473948 | 73.56 |
| 07/2011 | 09/12/2011 | FIRST BANK & TRUST COMPANY | 0.07473948 | 37.36 |
| 07/2011 | 09/12/2011 | FIRST BANK & TRUST COMPANY | 0.07473948 | 76.20 |
| 07/2011 | 09/12/2011 | FIRST BANK & TRUST COMPANY | 0.07473948 | 93.09 |
| 08/2011 | 10/12/2011 | FIRST BANK & TRUST COMPANY | 0.07473948 | 99.34 |
| 08/2011 | 10/12/2011 | FIRST BANK & TRUST COMPANY | 0.07473948 | 83.00 |
| 08/2011 | 10/12/2011 | FIRST BANK & TRUST COMPANY | 0.07473948 | 41.20 |
| 09/2011 | 11/10/2011 | FIRST BANK & TRUST COMPANY | 0.07473948 | 34.54 |
| 09/2011 | 11/10/2011 | FIRST BANK & TRUST COMPANY | 0.07473948 | 78.30 |
| 09/2011 | 11/10/2011 | FIRST BANK & TRUST COMPANY | 0.07473948 | 65.02 |
| 10/2011 | 12/09/2011 | FIRST BANK & TRUST COMPANY | 0.07473948 | 31.70 |
| 10/2011 | 12/09/2011 | FIRST BANK & TRUST COMPANY | 0.07473948 | 87.21 |
| 10/2011 | 12/09/2011 | FIRST BANK & TRUST COMPANY | 0.07473948 | 67.19 |
| 11/2011 | 01/17/2012 | FIRST BANK & TRUST COMPANY | 0.07473948 | 73.55 |
| 11/2011 | 01/17/2012 | FIRST BANK & TRUST COMPANY | 0.07473948 | 26.32 |
| 11/2011 | 01/17/2012 | FIRST BANK & TRUST COMPANY | 0.07473948 | 56.10 |
| 12/2011 | 02/10/2012 | FIRST BANK & TRUST COMPANY | 0.07473948 | 85.37 |
| 12/2011 | 02/10/2012 | FIRST BANK & TRUST COMPANY | 0.07473948 | 27.62 |
| 12/2011 | 02/10/2012 | FIRST BANK & TRUST COMPANY | 0.07473948 | 63.90 |
| 01/2012 | 03/12/2012 | FIRST BANK & TRUST COMPANY | 0.07473948 | 72.21 |
| 01/2012 | 03/12/2012 | FIRST BANK & TRUST COMPANY | 0.07473948 | 21.73 |
| 01/2012 | 03/12/2012 | FIRST BANK & TRUST COMPANY | 0.07473948 | 53.22 |
| 02/2012 | 04/13/2012 | FIRST BANK & TRUST COMPANY | 0.07473948 | 54.39 |
| 02/2012 | 04/13/2012 | FIRST BANK & TRUST COMPANY | 0.07473948 | 39.94 |
| 02/2012 | 04/13/2012 | FIRST BANK & TRUST COMPANY | 0.07473948 | 15.21 |
| 03/2012 | 05/11/2012 | FIRST BANK & TRUST COMPANY | 0.07473948 | 46.45 |
| 03/2012 | 05/11/2012 | FIRST BANK & TRUST COMPANY | 0.07473948 | 17.02 |
| 03/2012 | 05/11/2012 | FIRST BANK & TRUST COMPANY | 0.07473948 | 35.78 |
| 04/2012 | 06/12/2012 | FIRST BANK & TRUST COMPANY | 0.07473948 | 31.41 |
| 04/2012 | 06/12/2012 | FIRST BANK & TRUST COMPANY | 0.07473948 | 11.37 |
| 04/2012 | 06/12/2012 | FIRST BANK & TRUST COMPANY | 0.07473948 | 24.14 |
| 05/2012 | 07/11/2012 | FIRST BANK & TRUST COMPANY | 0.07473948 | 11.96 |
| 05/2012 | 07/11/2012 | FIRST BANK & TRUST COMPANY | 0.07473948 | 23.99 |
| 05/2012 | 07/11/2012 | FIRST BANK & TRUST COMPANY | 0.07473948 | 30.72 |
| 06/2012 | 08/10/2012 | FIRST BANK & TRUST COMPANY | 0.07473948 | 14.45 |
| 06/2012 | 08/10/2012 | FIRST BANK & TRUST COMPANY | 0.07473948 | 37.34 |
| 06/2012 | 08/10/2012 | FIRST BANK & TRUST COMPANY | 0.07473948 | 29.09 |
| 07/2012 | 09/12/2012 | FIRST BANK & TRUST COMPANY | 0.07473948 | 30.68 |
| 07/2012 | 09/12/2012 | FIRST BANK & TRUST COMPANY | 0.07473948 | 40.96 |
| 07/2012 | 09/12/2012 | FIRST BANK & TRUST COMPANY | 0.07473948 | 13.48 |

49,504.56

-1,348.20 Prior Disbursement 09/2008

Total EQT Payments as of 09/2012

**48,156.36**

**09/2012 Escrow Agent Summary**

| <u>Unit Name</u> | <u>Docket #</u> | <u>Unit Operator</u> | <u>Beginning</u> | <u>Deposit</u> | <u>Deposits</u> | <u>Money</u> | <u>CDARS</u> | <u>Fees for</u> | <u>Audit</u> | <u>Ending</u> |
|------------------|-----------------|----------------------|------------------|----------------|-----------------|--------------|--------------|-----------------|--------------|---------------|
| VC502832         | 1109            | EQT                  | \$50,154.14      |                | \$85.12         | \$0.85       | \$17.04      | (\$4.18)        | (\$4.96)     | \$50,248.01   |

January 1, 2009

Dear Rita Barrett,

I am not an heir in the H.F. Kiser land located in Russell County. I believe I am currently listed as an heir; however, I have not received any payments. ~~is~~ My Father, Maynard Counts, is the correct heir. Please forward all past and future payments to him at 122 America Street, Cleveland, VA - 24225.

Thank you,

Chris Counts

Christopher D. Counts

January 1, 2009

OWNER 157628 see U-537767



**RANGE RESOURCES**

January 8, 2009

Ms. Nikki Atkison  
EQUITABLE PRODUCTION COMPANY  
225 North Shore Drive  
Pittsburgh, PA 15212

RE: **Permanent Split of Royalty**  
~~VC-1883, VC-2283,~~ VC-502832, VC-536070, VC-551315, VC-501854,  
VC-537965 and any future CBM Wells  
H. F. Kiser Heirs 87.5 Acre Tract  
Russell County, Virginia

501853 702835

Dear Ms. Atkison:

I enclose a copy of a letter dated December 5, 2008, between Range Resources – Pine Mountain, Inc. (hereinafter “RR-PM”), and James Counts wherein the parties have agreed to a 75% (for James Counts) /25% (for RR-PM) permanent split of escrowed royalty and all future royalty from the above wells that include a portion of the H. F. Kiser Heirs 87.5 acre lease. Please release the escrowed royalty to James Counts and RR-PM and begin making all future payments to the parties pursuant to their agreement.

By copy of this letter, I am notifying James Counts of RR-PM’s action on this matter. If you have any questions or comments, please do not hesitate to contact me by phone at (276) 619-2644 or by e-mail at [aedmisten@rangeresources.com](mailto:aedmisten@rangeresources.com).

Sincerely,

RANGE RESOURCES - PINE MOUNTAIN, INC.

Ann Edmisten, CLAS  
Land Technician

Enclosure

cc: James Counts  
Wanda (PMOG) w/original enclosure  
D. Louthian (PMOG) w/enclosure  
P. Horn (PMOG) w/enclosure  
R. Barrett (EPC) w/enclosure ([rbarrett@eqt.com](mailto:rbarrett@eqt.com))



December 5, 2008 **RANGE RESOURCES**

James Counts  
1358 DC Caney Ridge Road  
Clintwood, Virginia 24226

Re: Permanent Split of CBM Royalty  
H. F. Kiser Heirs 87.50 Acre Tract  
~~VC-1853, VC-2855, VC-502832, VC-536070, VC-551315, VC-501854, VC-5376A~~ <sup>537965</sup>  
Wells and Future Wells  
Russell County, Virginia <sup>501853 702835</sup>

Dear Mr. Counts:

As you are aware, Equitable Production Company ("EPC"), has drilled the referenced coalbed methane gas wells on a tracts of land (the "Property" or "Subject Tract") in which Range Resources - Pine Mountain, Inc. ("RANGE") owns the coalbed methane gas through its deed from the former coal owner underlying the Property and you own an undivided interest in the gas. The above has created conflicting claims as to the ownership of the coalbed methane gas on the Subject Tract between ("RANGE"), as the owner of the coalbed methane gas through its deed from the former coal owner, and you, as the owner of an undivided interest in the gas. Plats indicating the location of the wells within the operating units are enclosed for your reference.

Due to our conflicting interests in the Subject Tract, EPC, as operator of the unit, has placed all royalty proceeds attributable to our conflicting interests into an escrow account. These royalty proceeds will remain in the escrow account until either a final legal determination of our conflicting claims to the coalbed methane gas is made or we reach an agreement on the division of the royalty proceeds. The most economical and expedient way to secure a release of the escrowed funds is for us to enter into an agreement which sets forth how the funds are to be distributed. Accordingly, in order to avoid the expense and time required to resolve the ownership question through the courts, RANGE proposes resolving this matter by the agreement described below. Such an agreement will allow us to request distribution of the proceeds presently held in the escrow account and direct payment of all future proceeds.

RANGE proposes that you receive disbursement of 75% of the proceeds held in the escrow account on the above-mentioned wells and that RANGE receive disbursement of 25% of the proceeds held in the escrow account on the above-mentioned wells. RANGE proposes the same percentage division for all future production payments which may accrue to our conflicting interests from the above-mentioned wells. RANGE will, at its sole expense, pursue the administrative process required to secure release of the proceeds held in the escrow account and will absorb all future costs of administering this letter agreement. None of these expenses and costs will be deducted from your 75% of the royalty proceeds. It is also agreed that the royalty from any future coalbed methane gas wells drilled upon the subject tract or upon other lands in which the subject tract is pooled therewith will be permanently split in the same 75%/25% proportion.

**Range Resources - Pine Mountain, Inc.**  
400 W. Main Street P. O. Box 2136 Abingdon, VA 24212 Tel (276) 628-8001 Fax (276) 628-7246

December 5, 2008

Page 2 of 3

If this division of proceeds is agreeable with you, RANGE will diligently pursue the administrative processes required to secure release of the proceeds in the escrow account to you and RANGE. You will be provided with copies of the correspondence to EPC, requesting distribution of the escrowed funds as well as the directive to EPC to pay all future royalties and other benefits attributable to our conflicting interests in the same 75% / 25% proportion.

This letter agreement effects a permanent division of the accrued, suspended or escrowed royalty payments and all future royalty payments on the above-mentioned wells and future wells which is binding upon you, your heirs and assigns and RANGE and its successors and assigns. By entering into this agreement, the parties agree to refrain from making any claim or bringing any suit against the other party attacking the other party's coalbed methane interests set forth in this letter agreement. It is expressly agreed by the parties hereto that the division of the accrued, suspended or escrowed royalty payments and all future royalty payments on the above-mentioned well shall remain subject to this letter agreement, regardless of any subsequent judicial determination of ownership of coalbed methane in the Commonwealth of Virginia. Provided, however, nothing contained in this letter agreement shall change or alter the parties' common law rights and liabilities or the legal title to their respective coal and gas estates.

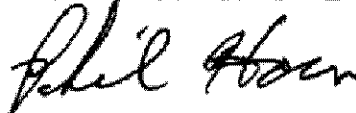
By entering into this letter agreement, you confirm that you are the current record title owner of an undivided interest in the gas estate underlying the tract attributed to the H. F. Kiser Heirs on the enclosed plats. If you are not the current gas owner, please notify us immediately.

By accepting the terms and conditions of this letter agreement, you are directing EPC to disburse royalties in accordance with this agreement. It is understood and agreed that no other terms or conditions of your lease with EPC are affected by this letter agreement.

Please evidence your agreement to these terms by signing this letter agreement on the line indicated below and returning this letter agreement to RANGE in the enclosed self-addressed, stamped envelope. If you have any questions, please do not hesitate to call me at 276-619-2583.

Sincerely,

RANGE RESOURCES - PINE MOUNTAIN, INC.



Phil Horn  
Land Manager

Enclosures

AGREED TO AND ACCEPTED BY

BY: *James Counts*  
JAMES COUNTS

RANGE RESOURCES - PINE MOUNTAIN, INC.

BY: *Phil Horn*  
PHIL HORN  
LAND MANAGER



COMMONWEALTH OF VIRGINIA

COUNTY OF Wise, to-wit:

I, *Tina Taylor*, a Notary Public in and for the State and County aforesaid, do hereby certify James Counts, whose name is signed to the writing hereto annexed, has this day acknowledged the same before me, in said County and State.

Given under my hand and notarial seal this the 2 day of January, 2009

My commission expires Dec. 2012.

REG # 334870

*Tina M. Taylor*  
Notary Public

COMMONWEALTH OF VIRGINIA

COUNTY OF WASHINGTON, to-wit:

I, Aaron A. Anderson, a Notary Public in and for the State and County aforesaid, do hereby certify that Phil Horn, Land Manager for Range Resources - Pine Mountain, Inc., whose name as such is signed to the writing hereto annexed, bearing date the 5th day of December, 2008, has this day, before me, in my said County acknowledged the said writing on behalf of said corporation.

Given under my hand and notarial seal this the 5th day of December, 2008.

My commission expires 3/31/2011.

REG# 7083553.

*Aaron A. Anderson*  
Notary Public





**RANGE RESOURCES**

January 22, 2009

Ms. Nikki Atkison  
EQUITABLE PRODUCTION COMPANY  
225 North Shore Drive  
Pittsburgh, PA 15212

RE: **Permanent Split of Royalty**  
~~VC-1823, VC-2824~~, **VC-502832, VC-536070, VC-551315, VC-501854,**  
**VC-537965 and any future CBM Wells**  
**H. F. Kiser Heirs 87.5 Acre Tract**  
**Russell County, Virginia**

501853  
702835

Dear Ms. Atkison:

I enclose a copy of a letter dated January 12, 2009, between Range Resources – Pine Mountain, Inc. (hereinafter “RR-PM”), and Kevin Counts wherein the parties have agreed to a 75% (for Kevin Counts) /25% (for RR-PM) permanent split of escrowed royalty and all future royalty from the above wells that include a portion of the H. F. Kiser Heirs 87.5 acre lease. Please release the escrowed royalty to Kevin Counts and RR-PM and begin making all future payments to the parties pursuant to their agreement.

By copy of this letter, I am notifying Kevin Counts of RR-PM’s action on this matter. If you have any questions or comments, please do not hesitate to contact me by phone at (276) 619-2644 or by e-mail at [aedmisten@rangeresources.com](mailto:aedmisten@rangeresources.com).

Sincerely,

RANGE RESOURCES - PINE MOUNTAIN, INC.

Ann Edmisten, CLAS  
Land Technician

Enclosure

cc: Kevin Counts  
Wanda (PMOG) w/original enclosure  
D. Louthian (PMOG) w/enclosure  
P. Horn (PMOG) w/enclosure  
R. Barrett (EPC) w/enclosure ([rbarrett@eqt.com](mailto:rbarrett@eqt.com))


**Range Resources – Pine Mountain, Inc.**  
406 W. Main Street

P. O. Box 2136

Abingdon, VA 24212

Tel. (276) 628-9001

Fax (276) 628-7246



January 12, 2009 RANGE RESOURCES

Kevin Counts  
8897 Dante Mountain Road  
Dante, Virginia 24237

Re: Permanent Split of CBM Royalty  
H. F. Kiser Heirs 87.50 Acre Tract  
~~VC-1853, VC-2885~~ VC-502832, VC-536070, VC-551315, VC-501854, VC-537695  
Wells and Future Wells  
Russell County, Virginia

537965

501853

708835


Dear Mr. Counts:

As you are aware, Equitable Production Company ("EPC"), has drilled the referenced coalbed methane gas wells on a tracts of land (the "Property" or "Subject Tract") in which Range Resources - Pine Mountain, Inc. ("RANGE") owns the coalbed methane gas through its deed from the former coal owner underlying the Property and you own an undivided interest in the gas. The above has created conflicting claims as to the ownership of the coalbed methane gas on the Subject Tract between ("RANGE"), as the owner of the coalbed methane gas through its deed from the former coal owner, and you, as the owner of an undivided interest in the gas. Plats indicating the location of the wells within the operating units are enclosed for your reference.

Due to our conflicting interests in the Subject Tract, EPC, as operator of the unit, has placed all royalty proceeds attributable to our conflicting interests into an escrow account. These royalty proceeds will remain in the escrow account until either a final legal determination of our conflicting claims to the coalbed methane gas is made or we reach an agreement on the division of the royalty proceeds. The most economical and expedient way to secure a release of the escrowed funds is for us to enter into an agreement which sets forth how the funds are to be distributed. Accordingly, in order to avoid the expense and time required to resolve the ownership question through the courts, RANGE proposes resolving this matter by the agreement described below. Such an agreement will allow us to request distribution of the proceeds presently held in the escrow account and direct payment of all future proceeds.

RANGE proposes that you receive disbursement of 75% of the proceeds held in the escrow account on the above-mentioned wells and that RANGE receive disbursement of 25% of the proceeds held in the escrow account on the above-mentioned wells. RANGE proposes the same percentage division for all future production payments which may accrue to our conflicting interests from the above-mentioned wells. RANGE will, at its sole expense, pursue the administrative process required to secure release of the proceeds held in the escrow account and will absorb all future costs of administering this letter agreement. None of these expenses and costs will be deducted from your 75% of the royalty proceeds. It is also agreed that the royalty from any future coalbed methane gas wells drilled upon the subject tract or upon other lands in which the subject tract is pooled therewith will be permanently split in the same 75%/25% proportion.

Range Resources - Pine Mountain, Inc.  
406 W. Main Street P. O. Box 2136 Abingdon, VA 24212 Tel. (276) 628-9001 Fax (276) 628-7248



January 12, 2009 RANGE RESOURCES

Kevin Counts  
8897 Dante Mountain Road  
Dante, Virginia 24237

Re: Permanent Split of CBM Royalty  
H. F. Kiser Heirs 87.50 Acre Tract  
~~VC-1853, VC-2885~~ VC-502832, VC-536070, VC-551315, VC-501854, VC-537695  
Wells and Future Wells  
Russell County, Virginia

537965

501853

708835

Dear Mr. Counts:

As you are aware, Equitable Production Company ("EPC"), has drilled the referenced coalbed methane gas wells on a tracts of land (the "Property" or "Subject Tract") in which Range Resources - Pine Mountain, Inc. ("RANGE") owns the coalbed methane gas through its deed from the former coal owner underlying the Property and you own an undivided interest in the gas. The above has created conflicting claims as to the ownership of the coalbed methane gas on the Subject Tract between ("RANGE"), as the owner of the coalbed methane gas through its deed from the former coal owner, and you, as the owner of an undivided interest in the gas. Plats indicating the location of the wells within the operating units are enclosed for your reference.

Due to our conflicting interests in the Subject Tract, EPC, as operator of the unit, has placed all royalty proceeds attributable to our conflicting interests into an escrow account. These royalty proceeds will remain in the escrow account until either a final legal determination of our conflicting claims to the coalbed methane gas is made or we reach an agreement on the division of the royalty proceeds. The most economical and expedient way to secure a release of the escrowed funds is for us to enter into an agreement which sets forth how the funds are to be distributed. Accordingly, in order to avoid the expense and time required to resolve the ownership question through the courts, RANGE proposes resolving this matter by the agreement described below. Such an agreement will allow us to request distribution of the proceeds presently held in the escrow account and direct payment of all future proceeds.

RANGE proposes that you receive disbursement of 75% of the proceeds held in the escrow account on the above-mentioned wells and that RANGE receive disbursement of 25% of the proceeds held in the escrow account on the above-mentioned wells. RANGE proposes the same percentage division for all future production payments which may accrue to our conflicting interests from the above-mentioned wells. RANGE will, at its sole expense, pursue the administrative process required to secure release of the proceeds held in the escrow account and will absorb all future costs of administering this letter agreement. None of these expenses and costs will be deducted from your 75% of the royalty proceeds. It is also agreed that the royalty from any future coalbed methane gas wells drilled upon the subject tract or upon other lands in which the subject tract is pooled therewith will be permanently split in the same 75%/25% proportion.

Range Resources - Pine Mountain, Inc.  
406 W. Main Street P. O. Box 2136 Abingdon, VA 24212 Tel. (276) 628-9001 Fax (276) 628-7248

January 12, 2009

Page 2 of 3

If this division of proceeds is agreeable with you, RANGE will diligently pursue the administrative processes required to secure release of the proceeds in the escrow account to you and RANGE. You will be provided with copies of the correspondence to EPC, requesting distribution of the escrowed funds as well as the directive to EPC to pay all future royalties and other benefits attributable to our conflicting interests in the same 75% / 25% proportion.

This letter agreement effects a permanent division of the accrued, suspended or escrowed royalty payments and all future royalty payments on the above-mentioned wells and future wells which is binding upon you, your heirs and assigns and RANGE and its successors and assigns. By entering into this agreement, the parties agree to refrain from making any claim or bringing any suit against the other party attacking the other party's coalbed methane interests set forth in this letter agreement. It is expressly agreed by the parties hereto that the division of the accrued, suspended or escrowed royalty payments and all future royalty payments on the above-mentioned well shall remain subject to this letter agreement, regardless of any subsequent judicial determination of ownership of coalbed methane in the Commonwealth of Virginia. Provided, however, nothing contained in this letter agreement shall change or alter the parties' common law rights and liabilities or the legal title to their respective coal and gas estates.

By entering into this letter agreement, you confirm that you are the current record title owner of an undivided interest in the gas estate underlying the tract attributed to the H. F. Kiser Heirs on the enclosed plats. If you are not the current gas owner, please notify us immediately.

By accepting the terms and conditions of this letter agreement, you are directing EPC to disburse royalties in accordance with this agreement. It is understood and agreed that no other terms or conditions of your lease with EPC are affected by this letter agreement.

Please evidence your agreement to these terms by signing this letter agreement on the line indicated below and returning this letter agreement to RANGE in the enclosed self-addressed, stamped envelope. If you have any questions, please do not hesitate to call me at 276-619-2583.

Sincerely,

RANGE RESOURCES - PINE MOUNTAIN, INC.



Phil Horn  
Land Manager

Enclosures

January 12, 2009

Page 3 of 3

AGREED TO AND ACCEPTED BY

BY: Kevin Counts  
KEVIN COUNTS

RANGE RESOURCES - PINE MOUNTAIN, INC.

BY: Phil Horn  
PHIL HORN  
LAND MANAGER

COMMONWEALTH OF VIRGINIA

COUNTY OF Dickenson, to-wit:


I, Melissa Kemp Roe, a Notary Public in and for the State and County aforesaid, do hereby certify Kevin Counts, whose name is signed to the writing hereto annexed, has this day acknowledged the same before me, in said County and State.

Given under my hand and notarial seal this the 15<sup>th</sup> day of January, 2009.

My commission expires Jan. 31, 2009.

REG # 360973

Melissa Kemp Roe  
Notary Public



COMMONWEALTH OF VIRGINIA

COUNTY OF WASHINGTON, to-wit:

I, Aaron A. Anderson, a Notary Public in and for the State and County aforesaid, do hereby certify that Phil Horn, Land Manager for Range Resources - Pine Mountain, Inc., whose name as such is signed to the writing hereto annexed, bearing date the 20th day of November, 2008, has this day, before me, in my said County acknowledged the said writing on behalf of said corporation.

Given under my hand and notarial seal this the 12<sup>th</sup> day of January, 2009.

My commission expires 3/31/2011.

REG# 7083553.



Aaron A. Anderson  
Notary Public



**RANGE RESOURCES**

December 29, 2008

Ms. Nikki Atkison  
EQUITABLE PRODUCTION COMPANY  
225 North Shore Drive  
Pittsburgh, PA 15212

RE: Permanent Split of Royalty  
501853 ~~VC-1853, VC-2835, VC-502832, VC-536070, VC-551315, VC-501854,~~  
702835 VC-537965 and any future CBM Wells  
H. F. Kiser Heirs 87.5 Acre Tract  
Russell County, Virginia

Dear Ms. Atkison:

I enclose a copy of a letter dated November 20, 2008, between Range Resources – Pine Mountain, Inc. (hereinafter “RR-PM”), and Linda Gail Chaffin wherein the parties have agreed to a 75% (for Linda Gail Chaffin) /25% (for RR-PM) permanent split of escrowed royalty and all future royalty from the above wells that include a portion of the H. F. Kiser Heirs 87.5 acre lease. Please release the escrowed royalty to Linda Gail Chaffin and RR-PM and begin making all future payments to the parties pursuant to their agreement.

By copy of this letter, I am notifying Linda Gail Chaffin of RR-PM’s action on this matter. If you have any questions or comments, please do not hesitate to contact me by phone at (276) 619-2644 or by e-mail at [aedmisten@rangeresources.com](mailto:aedmisten@rangeresources.com).

Sincerely,

RANGE RESOURCES - PINE MOUNTAIN, INC.

Ann Edmisten, CLAS  
Land Technician

Enclosure

cc: Linda Gail Chaffin  
Wanda (PMOG) w/original enclosure  
D. Louthian (PMOG) w/enclosure  
P. Horn (PMOG) w/enclosure  
R. Barrett (EPC) w/enclosure ([rbarrett@eqt.com](mailto:rbarrett@eqt.com))



RECEIVED



November 20, 2008 **RANGE RESOURCES**

Linda Gail Chaffin  
2009 New Garden Road  
Cleveland, Virginia 24225

Re: Permanent Split of CBM Royalty  
H. F. Kiser Heirs 87.50 Acre Tract  
L.C./VC 53 7965 ~~VC-1887~~, ~~VC-2837~~, VC-502832, VC-536070, VC-551315, VC-501854 Wells and  
Future Wells  
Russell County, Virginia 501853, 702835

Dear Ms. Chaffin:

As you are aware, Equitable Production Company ("EPC"), has drilled the referenced coalbed methane gas wells on a tracts of land (the "Property" or "Subject Tract") in which Range Resources - Pine Mountain, Inc. ("RANGE") owns the coalbed methane gas through its deed from the former coal owner underlying the Property and you own an undivided interest in the gas. The above has created conflicting claims as to the ownership of the coalbed methane gas on the Subject Tract between ("RANGE"), as the owner of the coalbed methane gas through its deed from the former coal owner, and you, as the owner of an undivided interest in the gas. Plats indicating the location of the wells within the operating units are enclosed for your reference.

Due to our conflicting interests in the Subject Tract, EPC, as operator of the unit, has placed all royalty proceeds attributable to our conflicting interests into an escrow account. These royalty proceeds will remain in the escrow account until either a final legal determination of our conflicting claims to the coalbed methane gas is made or we reach an agreement on the division of the royalty proceeds. The most economical and expedient way to secure a release of the escrowed funds is for us to enter into an agreement which sets forth how the funds are to be distributed. Accordingly, in order to avoid the expense and time required to resolve the ownership question through the courts, RANGE proposes resolving this matter by the agreement described below. Such an agreement will allow us to request distribution of the proceeds presently held in the escrow account and direct payment of all future proceeds.

RANGE proposes that you receive disbursement of 75% of the proceeds held in the escrow account on the above-mentioned wells and that RANGE receive disbursement of 25% of the proceeds held in the escrow account on the above-mentioned wells. RANGE proposes the same percentage division for all future production payments which may accrue to our conflicting interests from the above-mentioned wells. RANGE will, at its sole expense, pursue the administrative process required to secure release of the proceeds held in the escrow account and will absorb all future costs of administering this letter agreement. None of these expenses and costs will be deducted from your 75% of the royalty proceeds. It is also agreed that the royalty from any future coalbed methane gas wells drilled upon the subject tract or upon other lands in which the subject tract is pooled therewith will be permanently split in the same 75%/25% proportion.

~~If this division of proceeds is agreeable with you, RANGE will diligently pursue the administrative processes required to secure release of the proceeds in the escrow account to you and RANGE. You will be provided with copies of the correspondence to EPC, requesting distribution of the escrowed funds as well as the directive to EPC to pay all future royalties and other benefits attributable to our conflicting interests in the same 75% / 25% proportion.~~

This letter agreement effects a permanent division of the accrued, suspended or escrowed royalty payments and all future royalty payments on the above-mentioned wells and future wells which is binding upon you, your heirs and assigns and RANGE and its successors and assigns. By entering into this agreement, the parties agree to refrain from making any claim or bringing any suit against the other party attacking the other party's coalbed methane interests set forth in this letter agreement. It is expressly agreed by the parties hereto that the division of the accrued, suspended or escrowed royalty payments and all future royalty payments on the above-mentioned well shall remain subject to this letter agreement, regardless of any subsequent judicial determination of ownership of coalbed methane in the Commonwealth of Virginia. Provided, however, nothing contained in this letter agreement shall change or alter the parties' common law rights and liabilities or the legal title to their respective coal and gas estates.

By entering into this letter agreement, you confirm that you are the current record title owner of an undivided interest in the gas estate underlying the tract attributed to the H. F. Kiser Heirs on the enclosed plats. If you are not the current gas owner, please notify us immediately.

By accepting the terms and conditions of this letter agreement, you are directing EPC to disburse royalties in accordance with this agreement. It is understood and agreed that no other terms or conditions of your lease with EPC are affected by this letter agreement.

Please evidence your agreement to these terms by signing this letter agreement on the line indicated below and returning this letter agreement to RANGE in the enclosed self-addressed, stamped envelope. If you have any questions, please do not hesitate to call me at 276-619-2583.

Sincerely,

RANGE RESOURCES - PINE MOUNTAIN, INC.



Phil Horn  
Land Manager

Enclosures

November 20, 2008

Page 3 of 3

AGREED TO AND ACCEPTED BY

BY: Linda Gail Chaffin  
LINDA GAIL CHAFFIN

RANGE RESOURCES - PINE MOUNTAIN, INC.

BY: Phil Horn  
PHIL HORN  
LAND MANAGER

COMMONWEALTH OF VIRGINIA

COUNTY OF Russell, to-wit:


I, Beyonda P Meade, a Notary Public in and for the State and County aforesaid, do hereby certify Linda Gail Chaffin, whose name is signed to the writing hereto annexed, has this day acknowledged the same before me, in said County and State.

Given under my hand and notarial seal this the 3rd day of December, 2008.

My commission expires 12/31/2011.

REG # 336537

Beyonda P Meade  
Notary Public



COMMONWEALTH OF VIRGINIA

COUNTY OF WASHINGTON, to-wit:


I, Aaron A. Anderson, a Notary Public in and for the State and County aforesaid, do hereby certify that Phil Horn, Land Manager for Range Resources - Pine Mountain, Inc., whose name as such is signed to the writing hereto annexed, bearing date the 20th day of November, 2008, has this day, before me, in my said County acknowledged the said writing on behalf of said corporation.

Given under my hand and notarial seal this the 20th day of November, 2008.

My commission expires 3/31/2011.

REG# 7083553.

Aaron A Anderson  
Notary Public





**RANGE RESOURCES**

December 29, 2008

Ms. Nikki Atkison  
EQUITABLE PRODUCTION COMPANY  
225 North Shore Drive  
Pittsburgh, PA 15212

RE: **Permanent Split of Royalty**  
~~VC-1853, VC-2835~~, VC-502832, VC-536070, VC-551315, VC-501854,  
VC-537965 and any future CBM Wells  
H. F. Kiser Heirs 87.5 Acre Tract  
Russell County, Virginia

501853  
702835

Dear Ms. Atkison:

I enclose a copy of a letter dated December 5, 2008, between Range Resources – Pine Mountain, Inc. (hereinafter “RR-PM”), and Lonnie Rayford Counts wherein the parties have agreed to a 75% (for Lonnie Rayford Counts) /25% (for RR-PM) permanent split of escrowed royalty and all future royalty from the above wells that include a portion of the H. F. Kiser Heirs 87.5 acre lease. Please release the escrowed royalty to Lonnie Rayford Counts and RR-PM and begin making all future payments to the parties pursuant to their agreement.

By copy of this letter, I am notifying Lonnie Rayford Counts of RR-PM's action on this matter. If you have any questions or comments, please do not hesitate to contact me by phone at (276) 619-2644 or by e-mail at [aedmisten@rangeresources.com](mailto:aedmisten@rangeresources.com).

Sincerely,

RANGE RESOURCES - PINE MOUNTAIN, INC.

Ann Edmisten, CLAS  
Land Technician

Enclosure

cc: Lonnie Rayford Counts  
Wanda (PMOG) w/original enclosure  
D. Louthian (PMOG) w/enclosure  
P. Horn (PMOG) w/enclosure  
R. Barrett (EPC) w/enclosure ([rbarrett@eqt.com](mailto:rbarrett@eqt.com))

**Range Resources – Pine Mountain, Inc.**


406 W. Main Street

P. O. Box 2136

Abingdon, VA 24212

Tel. (276) 628-9001

Fax (276) 628-7246



December 5, 2008 **RANGE RESOURCES**

Lonnie Rayford Counts  
8824 Dante Mountain Road  
Dante, Virginia 24237

Re: Permanent Split of CBM Royalty  
H. F. Kiser Heirs 87.50 Acre Tract  
~~VC-1863, VC-2015~~, VC-502832, VC-536070, VC-551315, VC-501854, VC-537965  
Wells and Future Wells  
Russell County, Virginia

501853 702835

Dear Mr. Counts:

As you are aware, Equitable Production Company ("EPC"), has drilled the referenced coalbed methane gas wells on a tracts of land (the "Property" or "Subject Tract") in which Range Resources - Pine Mountain, Inc. ("RANGE") owns the coalbed methane gas through its deed from the former coal owner underlying the Property and you own an undivided interest in the gas. The above has created conflicting claims as to the ownership of the coalbed methane gas on the Subject Tract between ("RANGE"), as the owner of the coalbed methane gas through its deed from the former coal owner, and you, as the owner of an undivided interest in the gas. Plats indicating the location of the wells within the operating units are enclosed for your reference.

Due to our conflicting interests in the Subject Tract, EPC, as operator of the unit, has placed all royalty proceeds attributable to our conflicting interests into an escrow account. These royalty proceeds will remain in the escrow account until either a final legal determination of our conflicting claims to the coalbed methane gas is made or we reach an agreement on the division of the royalty proceeds. The most economical and expedient way to secure a release of the escrowed funds is for us to enter into an agreement which sets forth how the funds are to be distributed. Accordingly, in order to avoid the expense and time required to resolve the ownership question through the courts, RANGE proposes resolving this matter by the agreement described below. Such an agreement will allow us to request distribution of the proceeds presently held in the escrow account and direct payment of all future proceeds.

RANGE proposes that you receive disbursement of 75% of the proceeds held in the escrow account on the above-mentioned wells and that RANGE receive disbursement of 25% of the proceeds held in the escrow account on the above-mentioned wells. RANGE proposes the same percentage division for all future production payments which may accrue to our conflicting interests from the above-mentioned wells. RANGE will, at its sole expense, pursue the administrative process required to secure release of the proceeds held in the escrow account and will absorb all future costs of administering this letter agreement. None of these expenses and costs will be deducted from your 75% of the royalty proceeds. It is also agreed that the royalty from any future coalbed methane gas wells drilled upon the subject tract or upon other lands in which the subject tract is pooled therewith will be permanently split in the same 75%/25% proportion.

**Range Resources - Pine Mountain, Inc.**

408 W. Main Street

P. O. Box 2136

Abingdon, VA 24212

Tel. (276) 628-9001

Fax (276) 628-7246

~~If this division of proceeds is agreeable with you, RANGE will diligently pursue the administrative processes required to secure release of the proceeds in the escrow account to you and RANGE. You will be provided with copies of the correspondence to EPC, requesting distribution of the escrowed funds as well as the directive to EPC to pay all future royalties and other benefits attributable to our conflicting interests in the same 75% / 25% proportion.~~

This letter agreement effects a permanent division of the accrued, suspended or escrowed royalty payments and all future royalty payments on the above-mentioned wells and future wells which is binding upon you, your heirs and assigns and RANGE and its successors and assigns. By entering into this agreement, the parties agree to refrain from making any claim or bringing any suit against the other party attacking the other party's coalbed methane interests set forth in this letter agreement. It is expressly agreed by the parties hereto that the division of the accrued, suspended or escrowed royalty payments and all future royalty payments on the above-mentioned well shall remain subject to this letter agreement, regardless of any subsequent judicial determination of ownership of coalbed methane in the Commonwealth of Virginia. Provided, however, nothing contained in this letter agreement shall change or alter the parties' common law rights and liabilities or the legal title to their respective coal and gas estates.

By entering into this letter agreement, you confirm that you are the current record title owner of an undivided interest in the gas estate underlying the tract attributed to the H. F. Kiser Heirs on the enclosed plats. If you are not the current gas owner, please notify us immediately.

By accepting the terms and conditions of this letter agreement, you are directing EPC to disburse royalties in accordance with this agreement. It is understood and agreed that no other terms or conditions of your lease with EPC are affected by this letter agreement.

Please evidence your agreement to these terms by signing this letter agreement on the line indicated below and returning this letter agreement to RANGE in the enclosed self-addressed, stamped envelope. If you have any questions, please do not hesitate to call me at 276-619-2583.

Sincerely,

RANGE RESOURCES - PINE MOUNTAIN, INC.



Phil Horn  
Land Manager

Enclosures

AGREED TO AND ACCEPTED BY

BY: Lonnie Rayford Counts  
LONNIE RAYFORD COUNTS

RANGE RESOURCES - PINE MOUNTAIN, INC.

BY: Phil Horn  
PHIL HORN  
LAND MANAGER

COMMONWEALTH OF VIRGINIA


COUNTY OF Dickenson, to-wit:

I, Rhonda Counts, a Notary Public in and for the State and County aforesaid, do hereby certify Lonnie Rayford Counts, whose name is signed to the writing hereto annexed, has this day acknowledged the same before me, in said County and State.

Given under my hand and notarial seal this the 12 day of Dec., 2008.

My commission expires Feb 28, 2009.

REG# 354177



Rhonda Counts  
Notary Public


COUNTY OF WASHINGTON, to-wit:

I, Aaron A. Anderson, a Notary Public in and for the State and County aforesaid, do hereby certify that Phil Horn, Land Manager for Range Resources - Pine Mountain, Inc., whose name as such is signed to the writing hereto annexed, bearing date the 20th day of November, 2008, has this day, before me, in my said County acknowledged the said writing on behalf of said corporation.

Given under my hand and notarial seal this the 5th day of December, 2008.

My commission expires 3/31/2011

REG# 7083553.



[Signature]  
Notary Public



**RANGE RESOURCES**

January 23, 2009

Ms. Nikki Atkison  
EQUITABLE PRODUCTION COMPANY  
225 North Shore Drive  
Pittsburgh, PA 15212

RE: **Permanent Split of Royalty**  
~~VC-1853, VC-2835~~, VC-502832, VC-536070, VC-551315, VC-501854,  
VC-537965 and any future CBM Wells  
H. F. Kiser Heirs 87.5 Acre Tract  
Russell County, Virginia

501853  
702835

Dear Ms. Atkison:

I enclose a copy of a letter dated January 12, 2009, between Range Resources – Pine Mountain, Inc. (hereinafter “RR-PM”), and Lora Lee Counts wherein the parties have agreed to a 75% (for Lora Lee Counts) /25% (for RR-PM) permanent split of escrowed royalty and all future royalty from the above wells that include a portion of the H. F. Kiser Heirs 87.5 acre lease. Please release the escrowed royalty to Lora Lee Counts and RR-PM and begin making all future payments to the parties pursuant to their agreement.

By copy of this letter, I am notifying Lora Lee Counts of RR-PM’s action on this matter. If you have any questions or comments, please do not hesitate to contact me by phone at (276) 619-2644 or by e-mail at [aedmisten@rangeresources.com](mailto:aedmisten@rangeresources.com).

Sincerely,

RANGE RESOURCES - PINE MOUNTAIN, INC.

Ann Edmisten, CLAS  
Land Technician

Enclosure

cc: Lora Lee Counts  
Wanda (PMOG) w/original enclosure  
D. Louthian (PMOG) w/enclosure  
P. Horn (PMOG) w/enclosure  
R. Barrett (EPC) w/enclosure ([rbarrett@eqt.com](mailto:rbarrett@eqt.com))



January 12, 2009 **RANGE RESOURCES**

Lora Lee Counts  
9967 Dante Mountain Road  
Dante, Virginia 24237

Re: Permanent Split of CBM Royalty  
H. F. Kiser Heirs 87.50 Acre Tract  
~~VC-1853, VC-7025~~, VC-502832, VC-536070, VC-551315, VC-501854, VC-537693  
Wells and Future Wells  
Russell County, Virginia

537965

501853, 702835

Dear Mrs. Counts:

As you are aware, Equitable Production Company ("EPC"), has drilled the referenced coalbed methane gas wells on a tracts of land (the "Property" or "Subject Tract") in which Range Resources - Pine Mountain, Inc. ("RANGE") owns the coalbed methane gas through its deed from the former coal owner underlying the Property and you own an undivided interest in the gas. The above has created conflicting claims as to the ownership of the coalbed methane gas on the Subject Tract between ("RANGE"), as the owner of the coalbed methane gas through its deed from the former coal owner, and you, as the owner of an undivided interest in the gas. Plats indicating the location of the wells within the operating units are enclosed for your reference.

Due to our conflicting interests in the Subject Tract, EPC, as operator of the unit, has placed all royalty proceeds attributable to our conflicting interests into an escrow account. These royalty proceeds will remain in the escrow account until either a final legal determination of our conflicting claims to the coalbed methane gas is made or we reach an agreement on the division of the royalty proceeds. The most economical and expedient way to secure a release of the escrowed funds is for us to enter into an agreement which sets forth how the funds are to be distributed. Accordingly, in order to avoid the expense and time required to resolve the ownership question through the courts, RANGE proposes resolving this matter by the agreement described below. Such an agreement will allow us to request distribution of the proceeds presently held in the escrow account and direct payment of all future proceeds.

RANGE proposes that you receive disbursement of 75% of the proceeds held in the escrow account on the above-mentioned wells and that RANGE receive disbursement of 25% of the proceeds held in the escrow account on the above-mentioned wells. RANGE proposes the same percentage division for all future production payments which may accrue to our conflicting interests from the above-mentioned wells. RANGE will, at its sole expense, pursue the administrative process required to secure release of the proceeds held in the escrow account and will absorb all future costs of administering this letter agreement. None of these expenses and costs will be deducted from your 75% of the royalty proceeds. It is also agreed that the royalty from any future coalbed methane gas wells drilled upon the subject tract or upon other lands in which the subject tract is pooled therewith will be permanently split in the same 75%/25% proportion.

**Range Resources - Pine Mountain, Inc.**  
406 W. Main Street P. O. Box 2136

Abingdon, VA 24212

Tel. (276) 628-9001

Fax (276) 628-7246

January 12, 2009

Page 2 of 3

If this division of proceeds is agreeable with you, RANGE will diligently pursue the administrative processes required to secure release of the proceeds in the escrow account to you and RANGE. You will be provided with copies of the correspondence to EPC, requesting distribution of the escrowed funds as well as the directive to EPC to pay all future royalties and other benefits attributable to our conflicting interests in the same 75% / 25% proportion.

This letter agreement effects a permanent division of the accrued, suspended or escrowed royalty payments and all future royalty payments on the above-mentioned wells and future wells which is binding upon you, your heirs and assigns and RANGE and its successors and assigns. By entering into this agreement, the parties agree to refrain from making any claim or bringing any suit against the other party attacking the other party's coalbed methane interests set forth in this letter agreement. It is expressly agreed by the parties hereto that the division of the accrued, suspended or escrowed royalty payments and all future royalty payments on the above-mentioned well shall remain subject to this letter agreement, regardless of any subsequent judicial determination of ownership of coalbed methane in the Commonwealth of Virginia. Provided, however, nothing contained in this letter agreement shall change or alter the parties' common law rights and liabilities or the legal title to their respective coal and gas estates.

By entering into this letter agreement, you confirm that you are the current record title owner of an undivided interest in the gas estate underlying the tract attributed to the H. F. Kiser Heirs on the enclosed plats. If you are not the current gas owner, please notify us immediately.

By accepting the terms and conditions of this letter agreement, you are directing EPC to disburse royalties in accordance with this agreement. It is understood and agreed that no other terms or conditions of your lease with EPC are affected by this letter agreement.

Please evidence your agreement to these terms by signing this letter agreement on the line indicated below and returning this letter agreement to RANGE in the enclosed self-addressed, stamped envelope. If you have any questions, please do not hesitate to call me at 276-619-2583.

Sincerely,

RANGE RESOURCES - PINE MOUNTAIN, INC.



Phil Horn  
Land Manager

Enclosures

AGREED TO AND ACCEPTED BY

BY: Lora Lee Counts  
LORA LEE COUNTS

RANGE RESOURCES - PINE MOUNTAIN, INC.

BY: Phil Horn  
PHIL HORN  
LAND MANAGER

COMMONWEALTH OF VIRGINIA


COUNTY OF Dickenson, to-wit:

I, Tracey Baker, a Notary Public in and for the State and County aforesaid, do hereby certify Lora Lee Counts, whose name is signed to the writing hereto annexed, has this day acknowledged the same before me, in said County and State.

Given under my hand and notarial seal this the 20<sup>th</sup> day of January, 2009.

My commission expires \_\_\_\_\_

REG # \_\_\_\_\_



Tracey Baker  
Notary Public

COMMONWEALTH OF VIRGINIA

COUNTY OF WASHINGTON, to-wit:

I, Aaron A. Anderson, a Notary Public in and for the State and County aforesaid, do hereby certify that Phil Horn, Land Manager for Range Resources - Pine Mountain, Inc., whose name as such is signed to the writing hereto annexed, bearing date the 20th day of November, 2008, has this day, before me, in my said County acknowledged the said writing on behalf of said corporation.

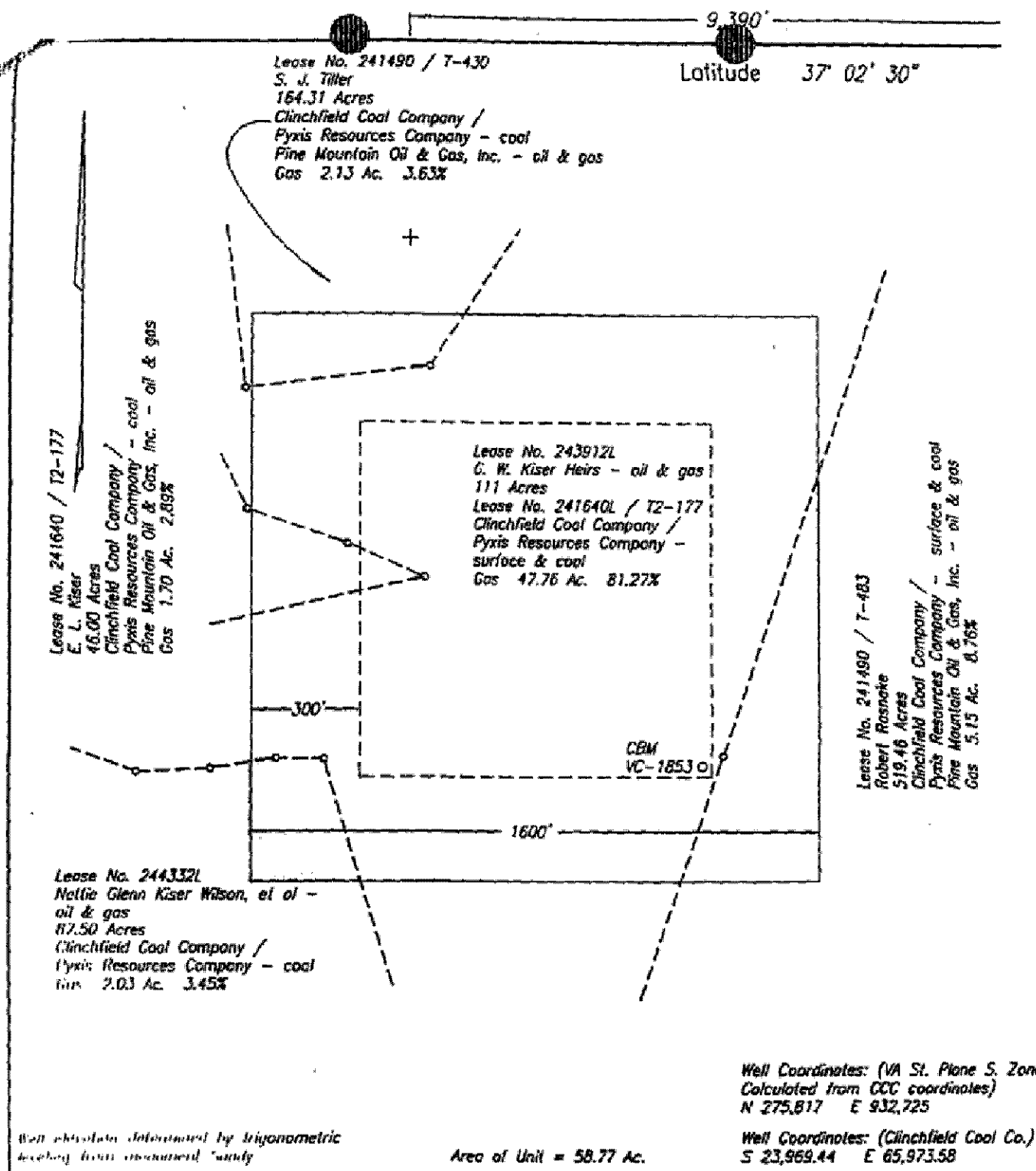
Given under my hand and notarial seal this the 12<sup>th</sup> day of January, 2009.

My commission expires 3/31/2011.

REG# 7083553.



A. A. Anderson  
Notary Public



Well coordinates determined by trigonometric  
leveling from measured survey

WELL LOCATION PLAT

COMPANY Unifable Resources Exploration WELL NAME AND NUMBER VC-1853  
 LEASE NO. Le. No. 243912L ELEVATION -2218.04 QUADRANGLE Duty  
 COUNTY Russell DISTRICT Castlewood SCALE 1" = 400' DATE 1-25-2000  
 This plat is a new plat ; an updated plat ; or a final location plat

Indicate the location of a well on United States topographic Maps, scale 1 to 25,000, latitude and longitude lines being represented by border lines as shown.

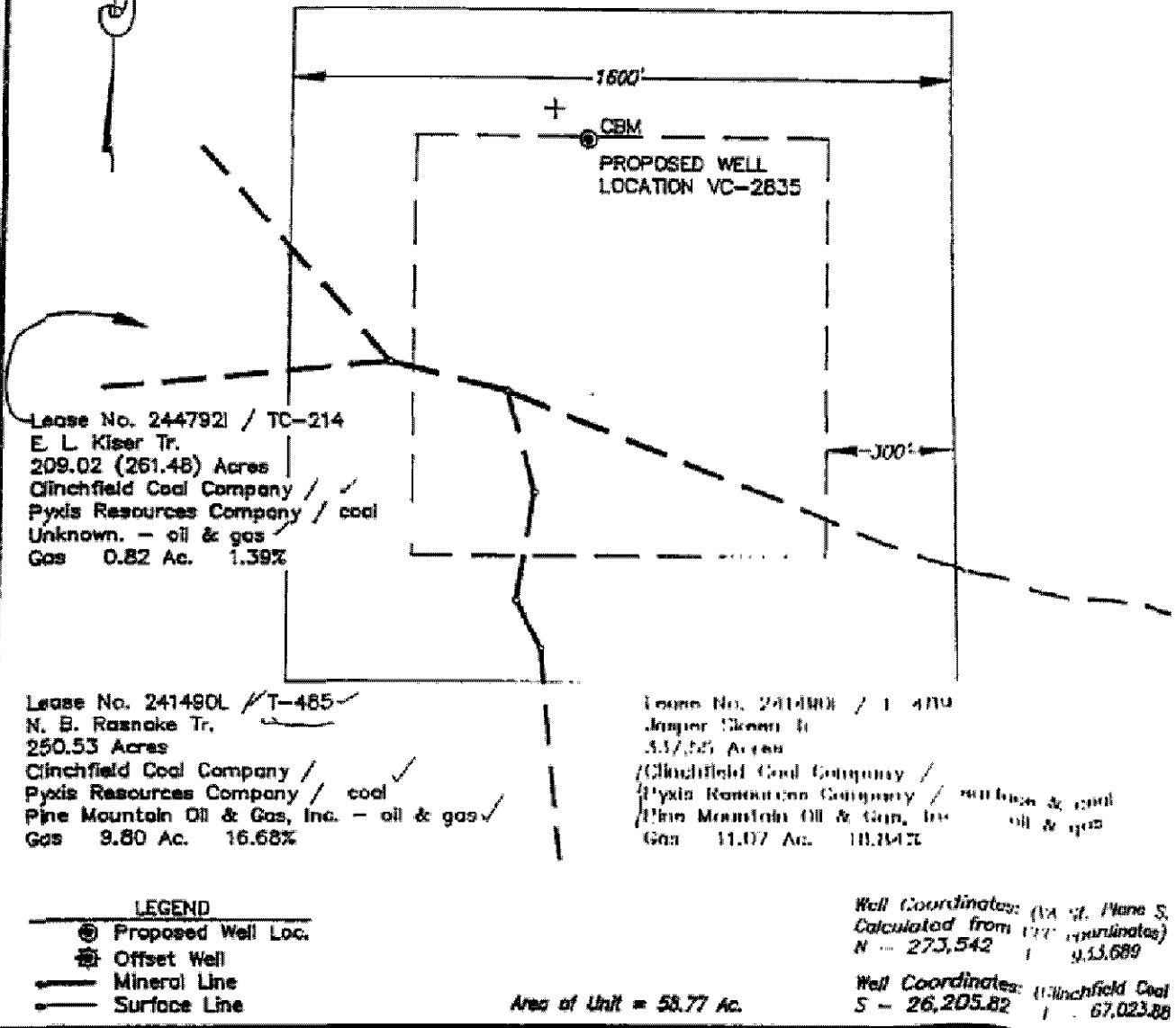
PRELIMINARY PLAT

Geometrical Professional Engineer or Licensed Land Surveyor

Note: Elevation determined by  
Trigonometric leveling from  
Barn Monument.

Latitude 37° 02' 30"

Lease No. 241480L / T-483  
Robert Rasnake Tr.  
519.46 Acres  
Clinchfield Coal Company /  
Pyxis Resources Company / surface & coal  
Pine Mountain Oil & Gas, Inc. - oil & gas  
Gas 37.08 Ac. 63.09%



Lease No. 244792L / TC-214  
E. L. Kiser Tr.  
209.02 (261.48) Acres  
Clinchfield Coal Company /  
Pyxis Resources Company / coal  
Unknown. - oil & gas  
Gas 0.82 Ac. 1.39%

Lease No. 241480L / T-485  
N. B. Rasnake Tr.  
250.53 Acres  
Clinchfield Coal Company /  
Pyxis Resources Company / coal  
Pine Mountain Oil & Gas, Inc. - oil & gas  
Gas 9.80 Ac. 16.68%

Lease No. 241480L / T-484  
Juniper Glenn Tr.  
537.55 Acres  
Clinchfield Coal Company /  
Pyxis Resources Company / surface & coal  
Pine Mountain Oil & Gas, Inc. - oil & gas  
Gas 11.07 Ac. 18.14%

- LEGEND**
- ⊕ Proposed Well Loc.
  - ⊗ Offset Well
  - Mineral Line
  - Surface Line

Area of Unit = 58.77 Ac.

Well Coordinates: (N.A. of. Plane S.  
Calculated from U.S. Coordinates)  
N = 273,542    E = 453,689  
Well Coordinates: (Clinchfield Coal  
S = 26,205.82    E = 67,023.88

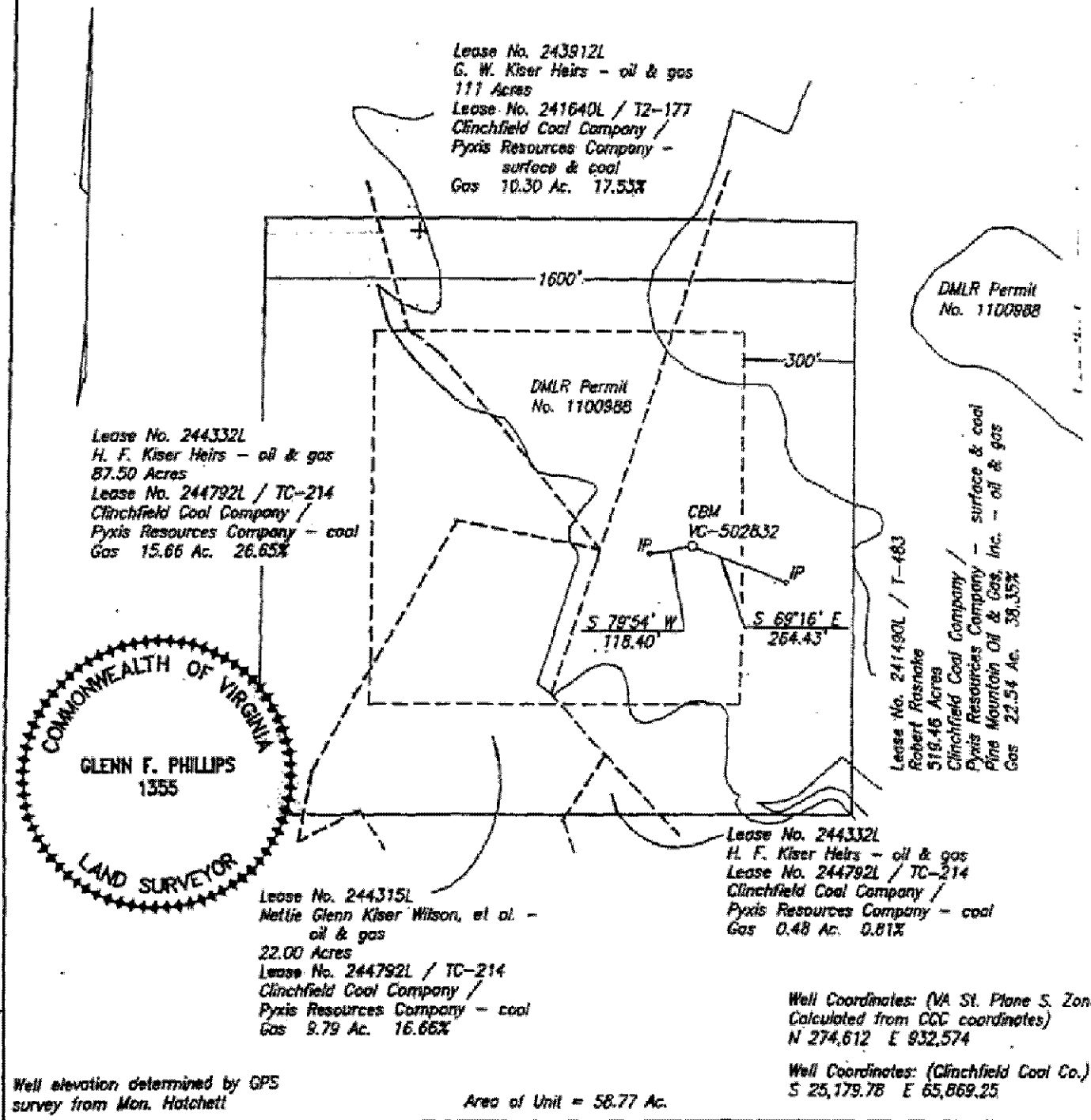
**WELL LOCATION PLAT**

COMPANY Equitable Resources Energy Company WELL NAME AND NUMBER VC-2835  
TRACT NO. T-483 ELEVATION 2524.82 QUADRANGLE Duty  
COUNTY Russell DISTRICT Castlewood SCALE 1" = 400' DATA 08-22-9

This Plat is a new plat X; an updated plat     ; or a final location plat       
+ Denotes the location of a well on United States topographic Maps, scale 1 in  
24,000, latitude and longitude lines being represented by border lines as shown

*Greg Walker*  
Licensed Professional Engineer or Licensed Land Surveyor

Latitude 37° 02' 30"



WELL LOCATION PLAT

COMPANY Equitable Production Company WELL NAME AND NUMBER VC-502832  
 TRACT NO. T-483 ELEVATION 2,503.86' QUADRANGLE Duty  
 COUNTY Russell DISTRICT Castlewood SCALE 1" = 400' DATE 11-08-2002

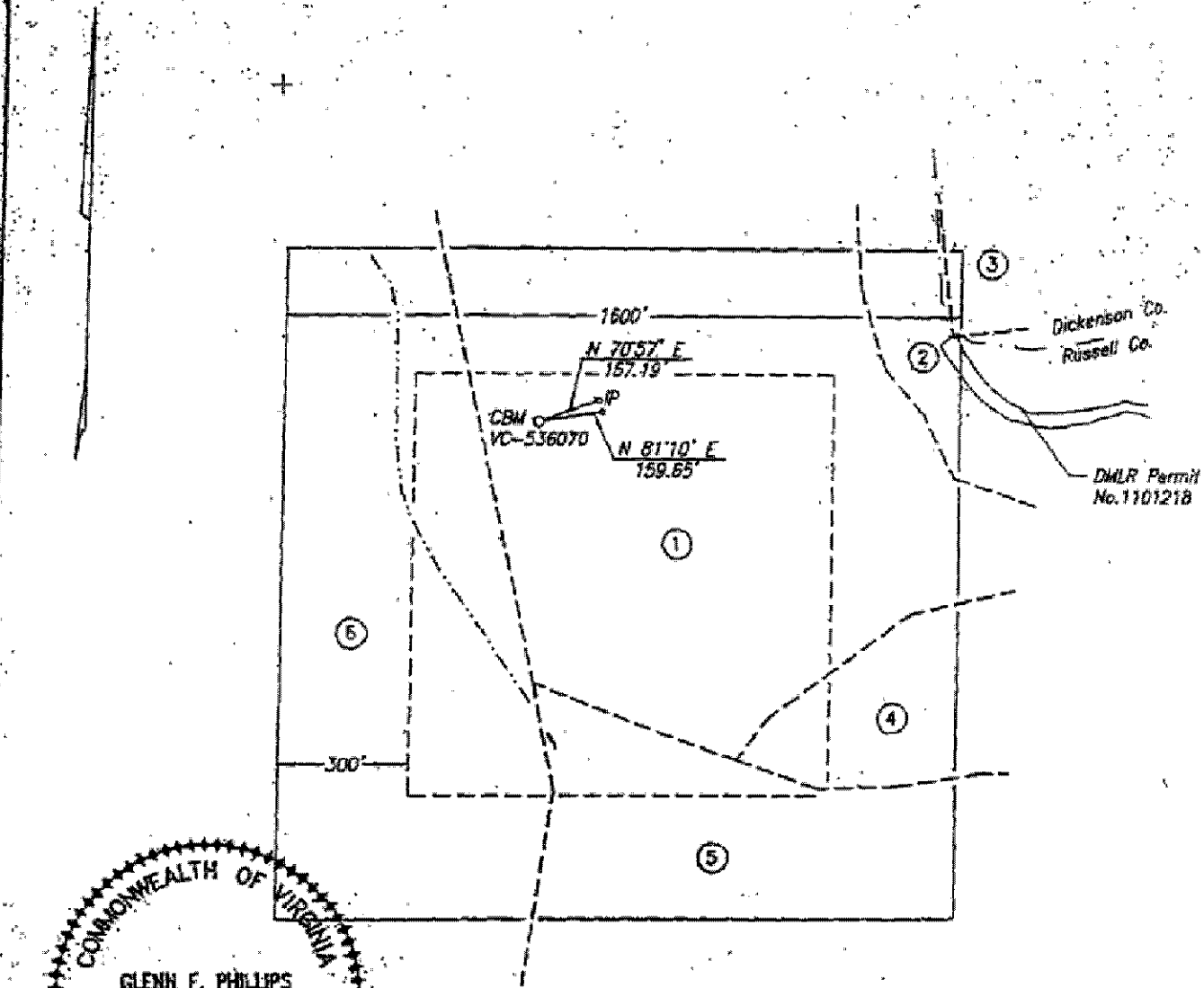
This Plat is a new plat X; an updated plat \_\_\_\_\_; or a final location plat \_\_\_\_\_  
 + Denotes the location of a well on United States topographic Maps, scale 1 to 24,000, latitude and longitude lines being represented by border lines as shown.

Glenn F. Phillips  
 Licensed Professional Engineer or Licensed Land Surveyor

11,695'

Well Coordinates: (Geographic N27)  
37.036472 -82.165068

Latitude 37° 02' 30"



Well elevation determined by  
GPS survey from Mon. Hatchet

Area of Unit = 58.77 Ac.

Well Coordinates: (VA St. Plane S. Zone,  
Calculated from CCC coordinates)  
N 276,762 E 930,476

Well Coordinates: (Dinichfield Coal Co.)  
S 23,112.35 E 63,691.56

WELL LOCATION PLAT

COMPANY Equitable Production Company WELL NAME AND NUMBER VC-536070  
 TRACT NO. T2-177 ELEVATION 2,362.57' QUADRANGLE Duty  
 COUNTY Russell DISTRICT Gastlewood SCALE 1" = 400' DATE 4-14-2004

This Plat is a new plat x; an updated plat     ; or a final location plat     

+ Denotes the location of a well on United States topographic Maps, scale 1 to 24,000, latitude and longitude lines being represented by border lines as shown.

Glenn F. Phillips  
Licensed Professional Engineer or Licensed Land Surveyor

VC-536070 PLAT

TRACT OWNERSHIP INFORMATION SCHEDULE

4/15/2004

1. Lease No. 243912L  
G. W. Kiser Heirs - oil & gas (3/4 int.)  
46.00 Acres  
Lease No. 241640L / T2-177  
Heartwood Forestland Fund IV, L.P. - surface  
ACIN LLC - coal  
Alpha Land & Reserves LLC - coal lessee  
WBRD LLC - coal  
Dickenson-Russell Coal Company LLC - coal lessee  
Pine Mountain Oil & Gas, Inc. - oil, gas (1/4 int.) & CBM  
Gas 25.35 Ac. 43.13%
2. Lease No. 243912L  
G. W. Kiser Heirs - oil & gas (3/4 int.)  
7.52 Acres  
Lease No. 241640L / T2-177  
ACIN LLC - coal  
Alpha Land & Reserves LLC - coal lessee  
WBRD LLC - coal  
Dickenson-Russell Coal Company LLC - coal lessee  
Pine Mountain Oil & Gas, Inc. - oil, gas (1/4 int.) & CBM  
Gas 1.78 Ac. 3.03%
3. Lease No. 241490L / T-430  
S. J. Tiller  
164.31 Acres  
ACIN LLC - coal  
Alpha Land & Reserves LLC - coal lessee  
WBRD LLC - coal  
Dickenson-Russell Coal Company LLC - coal lessee  
Pine Mountain Oil & Gas, Inc. - oil, gas & CBM  
Gas 0.14 Ac. 0.24%
4. Lease No. 243912L  
G. W. Kiser Heirs - oil & gas (3/4 int.)  
111 Acres  
Lease No. 241640L / T2-177  
ACIN LLC - coal  
Alpha Land & Reserves LLC - coal lessee  
WBRD LLC - coal  
Dickenson-Russell Coal Company LLC - coal lessee  
Pine Mountain Oil & Gas, Inc. - oil, gas (1/4 int.) & CBM  
Gas 3.29 Ac. 5.60%

- 5 . Lease No. 244332L  
H. F. Kiser Heirs - oil & gas  
87.50 Acres  
Lease No. 244792L / TC-214  
ACIN LLC - coal  
Alpha Land & Reserves LLC - coal lessee  
WBRD LLC - coal  
Dickenson-Russell Coal Company LLC - coal lessee  
Fine Mountain Oil & Gas, Inc. - CBM  
Gas 9.00 Ac. 15.31%
- 6 . Lease No. 241490L / T-866  
Daniel Kiser  
172.50 Acres  
Heartwood Forestland Fund IV, L.P. - surface  
ACIN LLC - coal  
Alpha Land & Reserves LLC - coal lessee  
WBRD LLC - coal  
Dickenson-Russell Coal Company LLC - coal lessee  
Fine Mountain Oil & Gas, Inc. - oil, gas & CBM  
Gas 19.21 Ac. 32.69%


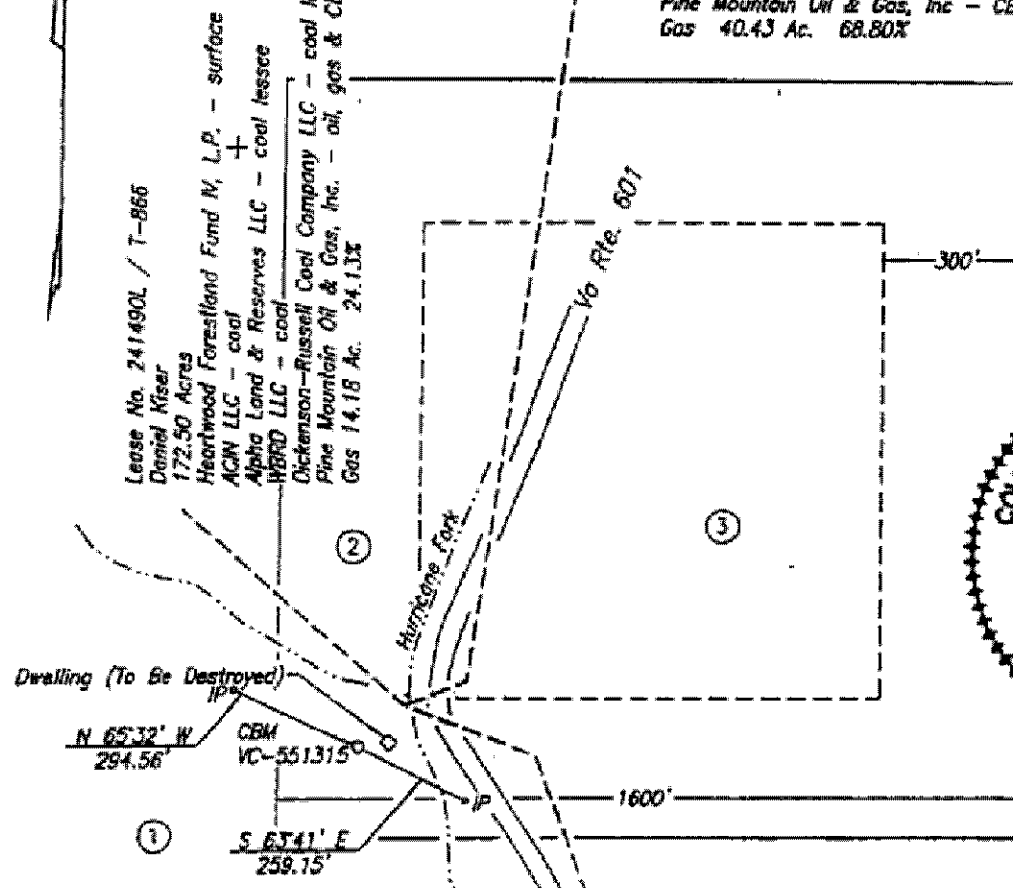
12,110'

Well Coordinates: (Geographic N27)  
37.029361° -82.166503°

Latitude 37° 02' 30"

Lease No. 244332L  
H. F. Kiser Hairs - oil & gas  
87.50 Acres  
Lease No. 244792L / TC-214  
ACIN LLC - coal  
Alpha Land & Reserves LLC - coal lessee  
WBRD LLC - coal  
Dickenson-Russell Coal Company LLC - coal lessee  
Fine Mountain Oil & Gas, Inc - CBM  
Gas 40.43 Ac. 68.80%

Longitude 82° 07' 30"



Lease No. 241490L / T-866  
Daniel Kiser  
172.50 Acres  
Heartwood Forestland Fund IV, L.P. - surface  
ACIN LLC - coal  
Alpha Land & Reserves LLC - coal lessee  
WBRD LLC - coal  
Dickenson-Russell Coal Company LLC - coal lessee  
Fine Mountain Oil & Gas, Inc. - oil, gas & CBM  
Gas 14.18 Ac. 24.13%

Well elevation determined by  
GPS survey from BM Y 108

Area of Unit = 58.77 Ac.

Well Coordinates: (VA St. Plane S. Zone,  
Calculated from CCC coordinates)  
N 274,191 E 829,957

Well Coordinates: (Clinchfield Coal Co.)  
S 25,701.48 E 63,272.46

WELL LOCATION PLAT

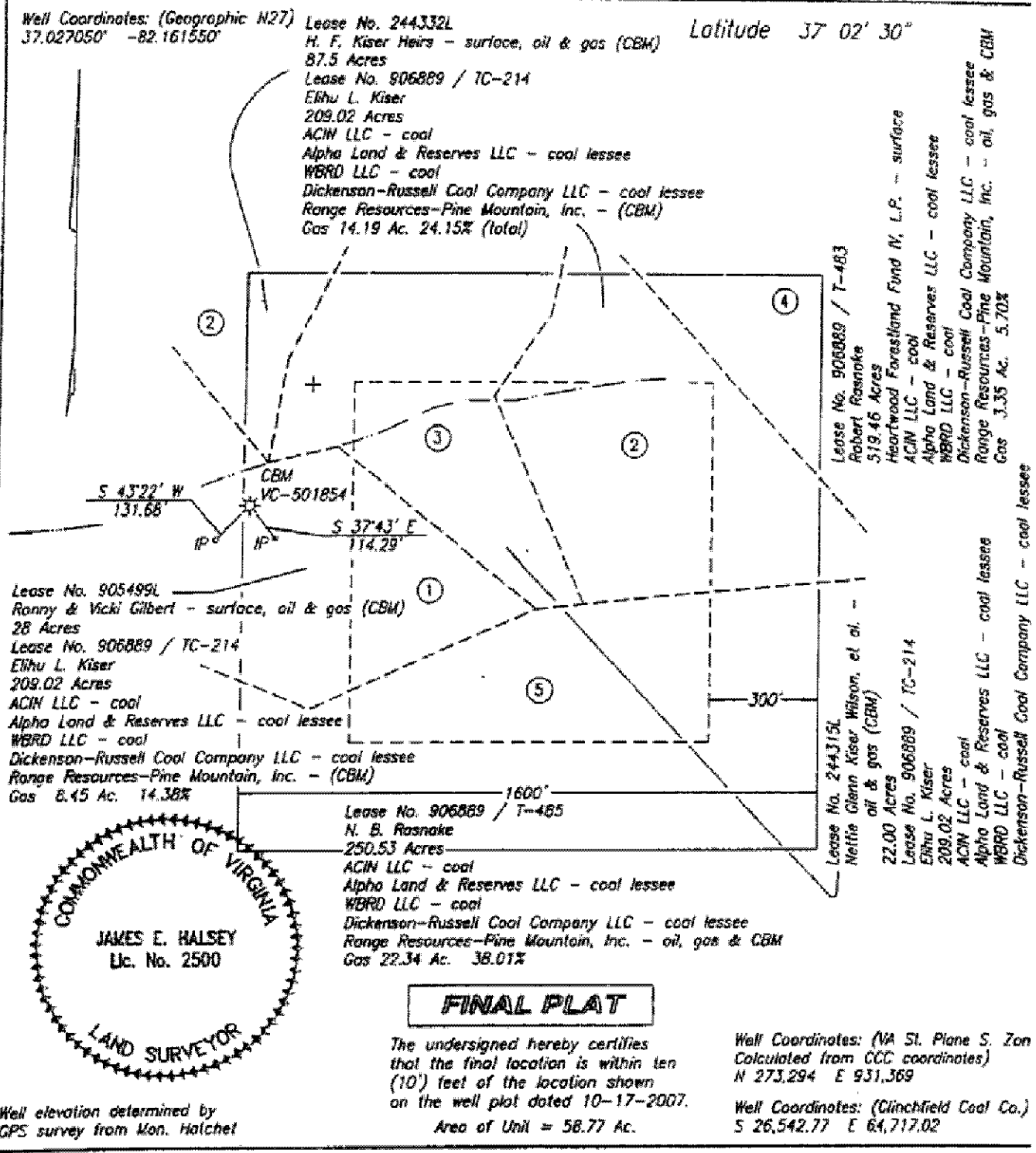
COMPANY Equitable Production Company WELL NAME AND NUMBER VC-551315  
TRACT NO. T-459 ELEVATION 2,045.09' QUADRANGLE Duty  
COUNTY Russell DISTRICT Castlewood SCALE 1" = 400' DATE 4-04-2006  
This Plat is a new plat x; an updated plat     ; or a final location plat     

+ Denotes the location of a well on United States topographic Maps, scale : to 24,000, latitude and longitude lines being represented by border lines as shown.

James E. Halsey  
Licensed Professional Engineer or Licensed Land Surveyor

P.17

10,671



WELL LOCATION PLAT

COMPANY Equitable Production Company WELL NAME AND NUMBER VC-501854  
 TRACT NO. Lse No. 906889/TC-214 ELEVATION 2,149.61' QUADRANGLE Duty  
 COUNTY Russell DISTRICT Castlewood SCALE 1" = 400' DATE 2-18-2008

This Plat is a new plot ; an updated plot ; or a final location plot   
 + Denotes the location of a well on United States topographic Maps, scale 1 to 24,000, latitude and longitude lines being represented by border lines as shown.

James E. Halsey  
 Licensed Professional Engineer or Licensed Land Surveyor

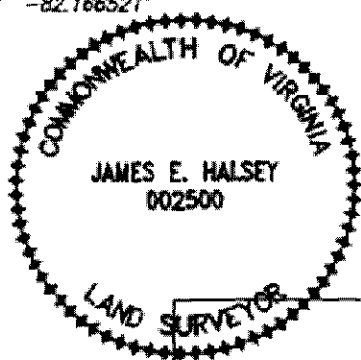
008671250

9A

12,115'

Well Coordinates: (Geographic N27)  
37.024783° -82.166521°

Latitude 37° 02' 30"



Lease No. 906889 / TC-214  
Elihu L. Kiser  
209.02 Acres  
ACIN LLC - coal  
Alpha Land & Reserves LLC - coal lessee  
WBRD LLC - coal  
Dickenson-Russell Coal Company LLC - coal lessee  
Pine Mountain Oil & Gas, Inc. - (CBM)  
Lease No. 244332L  
H.F. Kiser Heirs - oil & gas (CBM)  
87.50 Acres  
Gas 6.38 Ac. 10.86%

Lease No. 906889 / T-459  
Breeding Brothers  
314.51 Acres  
Heartwood Forestland Fund IV, L.P. - surface  
ACIN LLC - coal  
Alpha Land & Reserves LLC - coal lessee  
WBRD LLC - coal  
Dickenson-Russell Coal Company LLC - coal lessee  
Pine Mountain Oil & Gas, Inc. - oil, gas & CBM  
Gas 31.45 Ac. 53.51%

Lease No. 906889 / TC-214  
Elihu L. Kiser  
209.02 Acres  
ACIN LLC - coal  
Alpha Land & Reserves LLC - coal lessee  
WBRD LLC - coal  
Dickenson-Russell Coal Company LLC - coal lessee  
Pine Mountain Oil & Gas, Inc. - (CBM)  
Lease No. 905499L  
Ranny & Vicki Gilbert - oil & gas (CBM)  
28 Acres  
Gas 11.62 Ac. 19.77% Longitude 82° 07' 30"

Lease No. 906889 / T-485  
N. B. Rasnake  
250.53 Acres  
ACIN LLC - coal  
Alpha Land & Reserves LLC - coal lessee  
WBRD LLC - coal  
Dickenson-Russell Coal Company LLC - coal lessee  
Pine Mountain Oil & Gas, Inc. - oil, gas & CBM  
Gas 9.32 Ac. 15.86%  
Whitt Rasnake Heirs - surface

The undersigned hereby certifies that the final location is within ten (10') feet of the location shown on the well plat dated 6-23-2007.

Well elevation determined by GPS survey from P-424

**FINAL PLAT**

Area of Unit = 58.77 Ac.

Well Coordinates: (VA St. Plane S. Zone, Calculated from CCC coordinates)  
N 272,526 E 929,887

Well Coordinates: (Cinchfield Coal Co.)  
S 27,368.16 E 63,267.17

WELL LOCATION PLAT

COMPANY Equitable Production Company WELL NAME AND NUMBER VC-537965  
TRACT NO. Le. No. 906889/T-459 ELEVATION 2,294.30' QUADRANGLE Duty  
COUNTY Russell DISTRICT Castlewood SCALE 1" = 400' DATE 10-03-2007

This Plat is a new plat   ; an updated plat   ; or a final location plat   x    
+ Denotes the location of a well on United States topographic Maps, scale 1 to 24,000, latitude and longitude lines being represented by border lines as shown.

James E. Halsey  
Licensed Professional Engineer or Licensed Land Surveyor



**RANGE RESOURCES**

February 25, 2009

Ms. Nikki Atkison  
EQUITABLE PRODUCTION COMPANY  
225 North Shore Drive  
Pittsburgh, PA 15212

**RE: Permanent Split of Royalty  
VC-1853, VC-2835, VC-502832, VC-536070, VC-551315, VC-501854,  
VC-537965 and any future CBM Wells  
H. F. Kiser 87.5 Acre Tract  
Russell County, Virginia**

Dear Ms. Atkison:

I enclose a copy of a letter dated February 25, 2009, between Range Resources – Pine Mountain, Inc. (hereinafter “RR-PM”), and Maynard D. Counts wherein the parties have agreed to a 75% (for Maynard D. Counts) /25% (for RR-PM) permanent split of escrowed royalty and all future royalty from the above wells that include a portion of the H. F. Kiser Heirs 87.5 acre lease. Please release the escrowed royalty to Maynard D. Counts and RR-PM and begin making all future payments to the parties pursuant to their agreement.

By copy of this letter, I am notifying Maynard D. Counts of RR-PM's action on this matter. If you have any questions or comments, please do not hesitate to contact me by phone at (276) 619-2644 or by e-mail at [aedmisten@rangeresources.com](mailto:aedmisten@rangeresources.com).


Sincerely,

RANGE RESOURCES - PINE MOUNTAIN, INC.

Ann Edmisten, CLAS  
Land Technician

Enclosure

cc: Maynard D. Counts  
Wanda (PMOG) w/original enclosure  
D. Louthian (PMOG) w/enclosure  
P. Horn (PMOG) w/enclosure  
R. Barrett (EPC) w/enclosure ([rbarrett@eqt.com](mailto:rbarrett@eqt.com))



February 25, 2009 **RANGE RESOURCES**

Maynard D. Counts  
122 America Street  
Cleveland, Virginia 24225

Re: Permanent Split of CBM Royalty  
H. F. Kiser Heirs 87.50 Acre Tract  
VC-1853, VC-2835, VC-502832, VC-536070, VC-551315, VC-501854, VC-537965  
Wells and Future Wells  
Russell County, Virginia

Dear Mr. Counts:

As you are aware, Equitable Production Company ("EPC"), has drilled the referenced coalbed methane gas wells on a tracts of land (the "Property" or "Subject Tract") in which Range Resources - Pine Mountain, Inc. ("RANGE") owns the coalbed methane gas through its deed from the former coal owner underlying the Property and you own an undivided interest in the gas. The above has created conflicting claims as to the ownership of the coalbed methane gas on the Subject Tract between ("RANGE"), as the owner of the coalbed methane gas through its deed from the former coal owner, and you, as the owner of an undivided interest in the gas. Plats indicating the location of the wells within the operating units are enclosed for your reference.

Due to our conflicting interests in the Subject Tract, EPC, as operator of the unit, has placed all royalty proceeds attributable to our conflicting interests into an escrow account. These royalty proceeds will remain in the escrow account until either a final legal determination of our conflicting claims to the coalbed methane gas is made or we reach an agreement on the division of the royalty proceeds. The most economical and expedient way to secure a release of the escrowed funds is for us to enter into an agreement which sets forth how the funds are to be distributed. Accordingly, in order to avoid the expense and time required to resolve the ownership question through the courts, RANGE proposes resolving this matter by the agreement described below. Such an agreement will allow us to request distribution of the proceeds presently held in the escrow account and direct payment of all future proceeds.

RANGE proposes that you receive disbursement of 75% of the proceeds held in the escrow account on the above-mentioned wells and that RANGE receive disbursement of 25% of the proceeds held in the escrow account on the above-mentioned wells. RANGE proposes the same percentage division for all future production payments which may accrue to our conflicting interests from the above-mentioned wells. RANGE will, at its sole expense, pursue the administrative process required to secure release of the proceeds held in the escrow account and will absorb all future costs of administering this letter agreement. None of these expenses and costs will be deducted from your 75% of the royalty proceeds. It is also agreed that the royalty from any future coalbed methane gas wells drilled upon the subject tract or upon other lands in which the subject tract is pooled therewith will be permanently split in the same 75%/25% proportion.

If this division of proceeds is agreeable with you, RANGE will diligently pursue the administrative processes required to secure release of the proceeds in the escrow account to you and RANGE. You will be provided with copies of the correspondence to EPC, requesting distribution of the escrowed funds as well as the directive to EPC to pay all future royalties and other benefits attributable to our conflicting interests in the same 75% / 25% proportion.

This letter agreement effects a permanent division of the accrued, suspended or escrowed royalty payments and all future royalty payments on the above-mentioned wells and future wells which is binding upon you, your heirs and assigns and RANGE and its successors and assigns. By entering into this agreement, the parties agree to refrain from making any claim or bringing any suit against the other party attacking the other party's coalbed methane interests set forth in this letter agreement. It is expressly agreed by the parties hereto that the division of the accrued, suspended or escrowed royalty payments and all future royalty payments on the above-mentioned well shall remain subject to this letter agreement, regardless of any subsequent judicial determination of ownership of coalbed methane in the Commonwealth of Virginia. Provided, however, nothing contained in this letter agreement shall change or alter the parties' common law rights and liabilities or the legal title to their respective coal and gas estates.


By entering into this letter agreement, you confirm that you are the current record title owner of an undivided interest in the gas estate underlying the tract attributed to the H. F. Kiser Heirs on the enclosed plats. If you are not the current gas owner, please notify us immediately.

By accepting the terms and conditions of this letter agreement, you are directing EPC to disburse royalties in accordance with this agreement. It is understood and agreed that no other terms or conditions of your lease with EPC are affected by this letter agreement.

Please evidence your agreement to these terms by signing this letter agreement on the line indicated below and returning this letter agreement to RANGE in the enclosed self-addressed, stamped envelope. If you have any questions, please do not hesitate to call me at 276-619-2583.

Sincerely,

RANGE RESOURCES - PINE MOUNTAIN, INC.



Phil Horn  
Land Manager

Enclosures

AGREED TO AND ACCEPTED BY

BY: Maynard D. Counts  
MAYNARD D. COUNTS

RANGE RESOURCES - PINE MOUNTAIN, INC.


BY: Phil Horn  
PHIL HORN  
LAND MANAGER

COMMONWEALTH OF VIRGINIA

COUNTY OF Washington, to-wit:

I, Rebecca Ann M. Edmisten, a Notary Public in and for the State and County aforesaid, do hereby certify Maynard D. Counts, whose name is signed to the writing hereto annexed, has this day acknowledged the same before me, in said County and State.

Given under my hand and notarial seal this the 25<sup>th</sup> day of February, 2009.



My commission expires 1/31/2012  
169828


Rebecca Ann M. Edmisten  
Notary Public

COMMONWEALTH OF VIRGINIA

COUNTY OF WASHINGTON, to-wit:

I, Rebecca Ann M. Edmisten, a Notary Public in and for the State and County aforesaid, do hereby certify that Phil Horn, Land Manager for Range Resources - Pine Mountain, Inc., whose name as such is signed to the writing hereto annexed, bearing date the 25th day of February, 2009, has this day, before me, in my said County acknowledged the said writing on behalf of said corporation.

Given under my hand and notarial seal this the 25th day of February, 2009.



My commission expires 1/31/2012  
169828

Rebecca Ann M. Edmisten  
Notary Public

9,390'

Latitude 37° 02' 30"

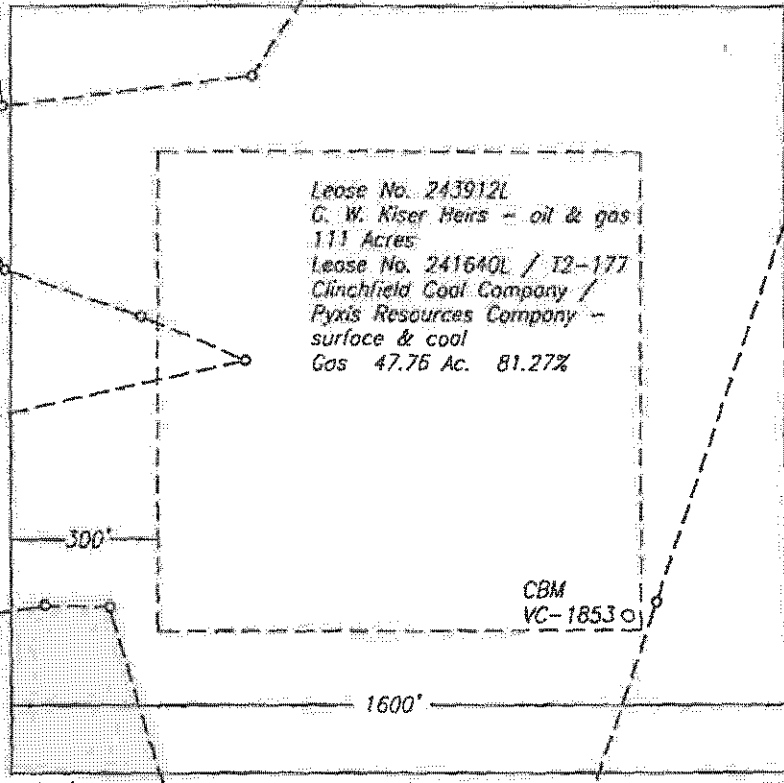
Lease No. 241490 / T-430  
S. J. Tiller  
164.31 Acres  
Clinchfield Coal Company /  
Pyxis Resources Company - coal  
Pine Mountain Oil & Gas, Inc. - oil & gas  
Gas 2.13 Ac. 3.63%

Lease No. 241640 / T2-177  
E. L. Kiser  
46.00 Acres  
Clinchfield Coal Company /  
Pyxis Resources Company - coal  
Pine Mountain Oil & Gas, Inc. - oil & gas  
Gas 1.70 Ac. 2.89%

Lease No. 243912L  
G. W. Kiser Heirs - oil & gas  
111 Acres  
Lease No. 241640L / T2-177  
Clinchfield Coal Company /  
Pyxis Resources Company -  
surface & coal  
Gas 47.76 Ac. 81.27%

Lease No. 241490 / T-483  
Robert Rosnake  
519.46 Acres  
Clinchfield Coal Company /  
Pyxis Resources Company - surface & coal  
Pine Mountain Oil & Gas, Inc. - oil & gas  
Gas 5.15 Ac. 8.76%

Lease No. 244332L  
Nettie Glenn Kiser Wilson, et al -  
oil & gas  
87.50 Acres  
Clinchfield Coal Company /  
Pyxis Resources Company - coal  
Gas 2.03 Ac. 3.45%



Longitude 82° 07' 30"

Well Coordinates: (VA St. Plane S. Zone,  
Calculated from CGG coordinates)  
N 275,817 E 932,725

Well Coordinates: (Clinchfield Coal Co.)  
S 23,969.44 E 65,973.58

Well location determined by trigonometric  
survey from monument study

Area of Unit = 58.77 Ac.

### WELL LOCATION PLAT 2496

COMPANY Quilable Resources Exploration WELL NAME AND NUMBER VC-1853  
PLAT NO. Le. No. 243912L ELEVATION -2218.04 QUADRANGLE Duty  
COUNTY Russell DISTRICT Castlewood SCALE 1" = 400' DATE 1-25-2000

This Plat is a new plat ; an updated plat ; or a final location plat   
I hereby fix the location of a well on United States topographic Maps, scale 1 to  
25,000, latitude and longitude lines being represented by border lines as shown.

## PRELIMINARY PLAT

Linwood Professional Engineer or Licensed Land Surveyor

Note: Elevation determined by  
Trigometric leveling from  
Barn Monument.

Latitude 37° 02' 30"

Lease No. 241490L / T-483  
Robert Rasnake Tr.  
519.46 Acres  
(Clinchfield Coal Company /  
Pyxis Resources Company / surface & coal  
Pine Mountain Oil & Gas, Inc. - oil & gas  
Gas 37.08 Ac. 63.09%

Longitude 82° 07' 30"

Lease No. 2447921 / TC-214  
E. L. Kiser Tr.  
209.02 (261.48) Acres  
Clinchfield Coal Company /  
Pyxis Resources Company / coal  
Unknown. - oil & gas  
Gas 0.82 Ac. 1.39%

Lease No. 241490L / T-485  
N. B. Rasnake Tr.  
250.53 Acres  
Clinchfield Coal Company /  
Pyxis Resources Company / coal  
Pine Mountain Oil & Gas, Inc. - oil & gas  
Gas 9.80 Ac. 16.68%

Lease No. 241490L / T-485  
Janet Glenn Tr.  
557.50 Acres  
(Clinchfield Coal Company /  
Pyxis Resources Company / surface & coal  
Pine Mountain Oil & Gas, Inc. - oil & gas  
Gas 11.07 Ac. 19.84%

- LEGEND
- ⊙ Proposed Well Loc.
  - ⊕ Offset Well
  - Mineral Line
  - Surface Line

Area of Unit = 58.77 Ac.

Well Coordinates: (VA St. Plane S. Zone,  
Calculated from UTM coordinates)  
N = 273,542  
E = 933,689


Well Coordinates: (Clinchfield Coal Co.)  
S = 26,205.82  
E = 67,023.88

WELL LOCATION PLAT

COMPANY Equitable Resources Energy Company WELL NAME AND NUMBER VC-2835  
TRACT NO. T-483 ELEVATION 2524.82 QUADRANGLE Duty  
COUNTY Russell DISTRICT Castlewood SCALE 1" = 400' DATE 08-22-97

This Plat is a new plat x; an updated plat    ; or a final location plat      
+ Denotes the location of a well on United States topographic Maps, scale 1 to 24,000, latitude and longitude lines being represented by border lines as shown

*Gregg Walker*  
Licensed Professional Engineer or Licensed Land Surveyor



Latitude 37° 02' 30"


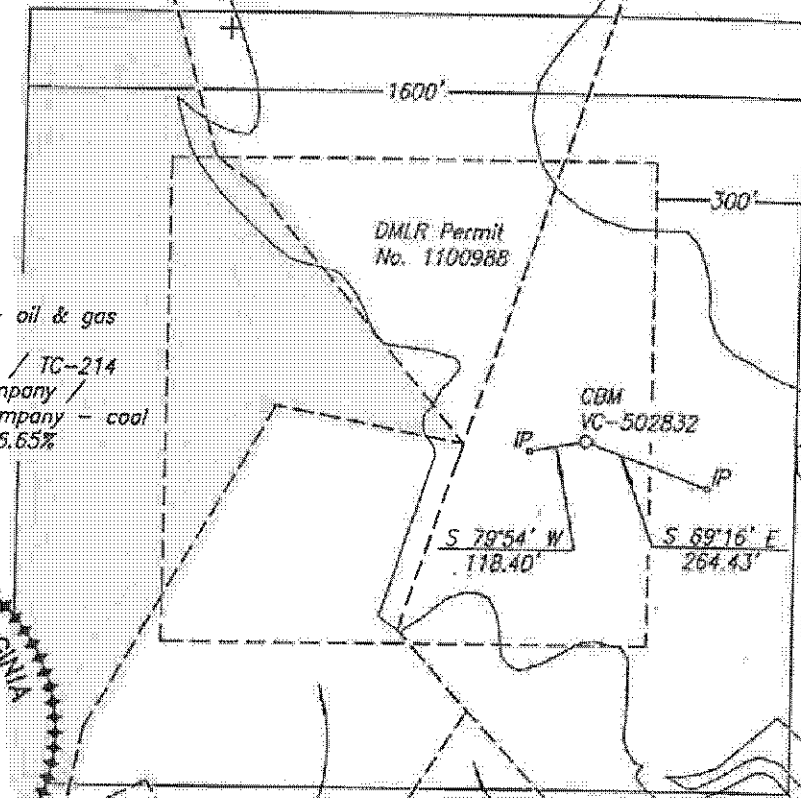
Longitude 87° 07' 30"

Lease No. 243912L  
 G. W. Kiser Heirs - oil & gas  
 111 Acres  
 Lease No. 241840L / T2-177  
 Clinchfield Coal Company /  
 Pyxis Resources Company -  
 surface & coal  
 Gas 10.30 Ac. 17.53%

Lease No. 244332L  
 H. F. Kiser Heirs - oil & gas  
 87.50 Acres  
 Lease No. 244792L / TC-214  
 Clinchfield Coal Company /  
 Pyxis Resources Company - coal  
 Gas 15.66 Ac. 26.65%

DMLR Permit  
 No. 1100988

Lease No. 241490L / T-483  
 Robert Rasnake  
 519.46 Acres  
 Clinchfield Coal Company /  
 Pyxis Resources Company -  
 surface & coal  
 Gas 22.54 Ac. 38.35%



Lease No. 244315L  
 Nettie Glenn Kiser Wilson, et al. -  
 oil & gas  
 22.00 Acres  
 Lease No. 244792L / TC-214  
 Clinchfield Coal Company /  
 Pyxis Resources Company - coal  
 Gas 9.79 Ac. 16.66%

Lease No. 244332L  
 H. F. Kiser Heirs - oil & gas  
 Lease No. 244792L / TC-214  
 Clinchfield Coal Company /  
 Pyxis Resources Company - coal  
 Gas 0.48 Ac. 0.81%

Well Coordinates: (VA St. Plane S. Zone,  
 Calculated from CCC coordinates)  
 N 274,612 E 932,574

Well Coordinates: (Clinchfield Coal Co.)  
 S 25,179.78 E 65,869.25

Well elevation determined by GPS  
 survey from Mon. Hatchett

Area of Unit = 58.77 Ac.

WELL LOCATION PLAT

COMPANY Equitable Production Company WELL NAME AND NUMBER VC-502832  
 TRACT NO. T-483 ELEVATION 2,503.86' QUADRANGLE Duty  
 COUNTY Russell DISTRICT Castlewood SCALE 1" = 400' DATE 11-08-2002

This Plat is a new plat x; an updated plat \_\_\_\_\_; or a final location plat \_\_\_\_\_  
 + Denotes the location of a well on United States topographic Maps, scale 1 to  
 24,000, latitude and longitude lines being represented by border lines as shown.


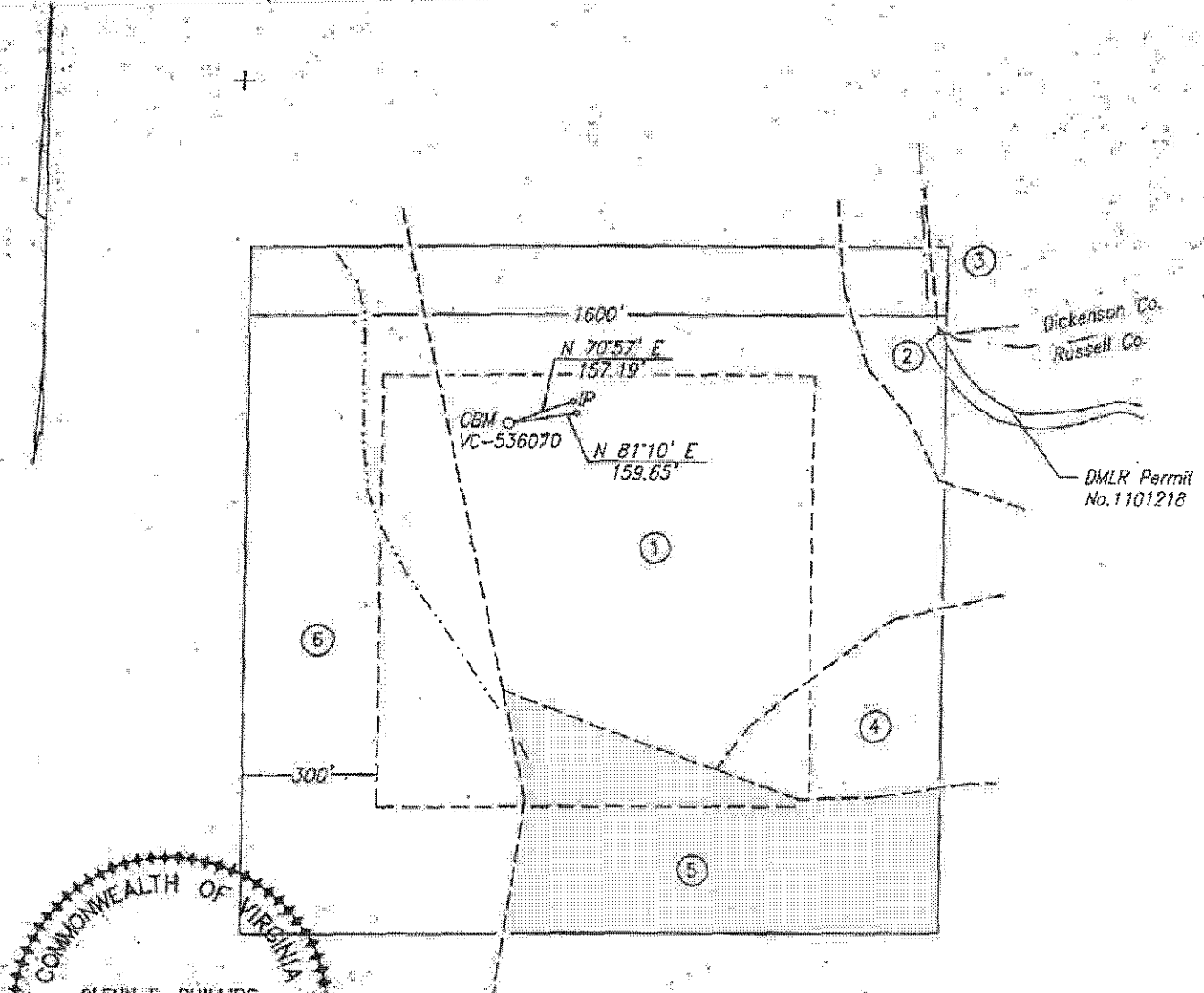
Glenn F. Phillips  
 Licensed Professional Engineer or Licensed Land Surveyor

11,695'

Well Coordinates: (Geographic N27)  
37.036472° -82.165058°

Latitude 37° 02' 30"

Longitude 82° 07' 30"



Well Coordinates: (VA St. Plane S. Zone,  
Calculated from CCC coordinates)  
N 276,762 E 930,476

Well Coordinates: (Glimchfield Coal Co.)  
S 23,112.35 E 63,691.56

Well elevation determined by  
GPS survey from Mon. Hatchet

Area of Unit = 58.77 Ac.

### WELL LOCATION PLAT

COMPANY Equitable Production Company WELL NAME AND NUMBER VC-536070  
 TRACT NO. T2-177 ELEVATION 2,362.57' QUADRANGLE Duty  
 COUNTY Russell DISTRICT Castlewood SCALE 1" = 400' DATE 4-14-2004

This Plat is a new plat x; an updated plat     ; or a final location plat     

+ Denotes the location of a well on United States topographic Maps, scale 1 to 24,000, latitude and longitude lines being represented by border lines as shown.

*Glenn F. Phillips*

Licensed Professional Engineer or Licensed Land Surveyor

VC-536070 PLAT

TRACT OWNERSHIP INFORMATION SCHEDULE

4/15/2004

- 1 . Lease No. 243912L  
G. W. Kiser Heirs - oil & gas (3/4 int.)  
46.00 Acres  
Lease No. 241640L / T2-177  
Heartwood Forestland Fund IV, L.P. - surface  
ACIN LLC - coal  
Alpha Land & Reserves LLC - coal lessee  
WBRD LLC - coal  
Dickenson-Russell Coal Company LLC - coal lessee  
Pine Mountain Oil & Gas, Inc. - oil, gas (1/4 int.) & CBM  
Gas 25.35 Ac. 43.13%
  
- 2 . Lease No. 243912L  
G. W. Kiser Heirs - oil & gas (3/4 int.)  
7.52 Acres  
Lease No. 241640L / T2-177  
ACIN LLC - coal  
Alpha Land & Reserves LLC - coal lessee  
WBRD LLC - coal  
Dickenson-Russell Coal Company LLC - coal lessee  
Pine Mountain Oil & Gas, Inc. - oil, gas (1/4 int.) & CBM  
Gas 1.78 Ac. 3.03%
  
- 3 . Lease No. 241490L / T-430  
S. J. Tiller  
164.31 Acres  
ACIN LLC - coal  
Alpha Land & Reserves LLC - coal lessee  
WBRD LLC - coal  
Dickenson-Russell Coal Company LLC - coal lessee  
Pine Mountain Oil & Gas, Inc. - oil, gas & CBM  
Gas 0.14 Ac. 0.24%
  
- 4 . Lease No. 243912L  
G. W. Kiser Heirs - oil & gas (3/4 int.)  
111 Acres  
Lease No. 241640L / T2-177  
ACIN LLC - coal  
Alpha Land & Reserves LLC - coal lessee  
WBRD LLC - coal  
Dickenson-Russell Coal Company LLC - coal lessee  
Pine Mountain Oil & Gas, Inc. - oil, gas (1/4 int.) & CBM  
Gas 3.29 Ac. 5.60%

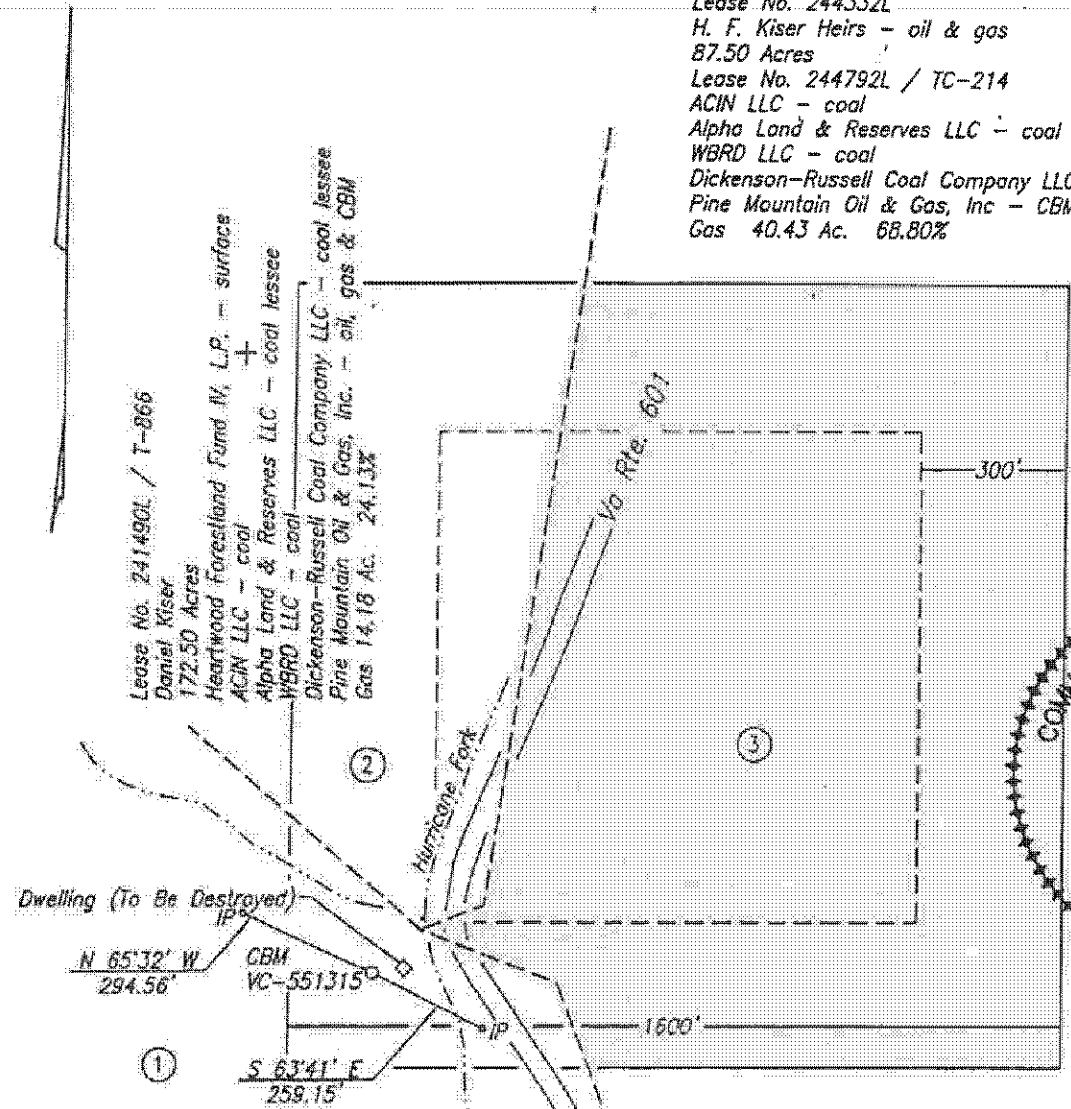
5. Lease No. 244332L  
H. F. Kiser Heirs - oil & gas  
87.50 Acres  
Lease No. 244792L / TC-214  
ACIN LLC - coal  
Alpha Land & Reserves LLC - coal lessee  
WBRD LLC - coal  
Dickenson-Russell Coal Company LLC - coal lessee  
Pine Mountain Oil & Gas, Inc. - CBM  
Gas 9.00 Ac. 15.31%
6. Lease No. 241490L / T-866  
Daniel Kiser  
172.50 Acres  
Heartwood Forestland Fund IV, L.P. - surface  
ACIN LLC - coal  
Alpha Land & Reserves LLC - coal lessee  
WBRD LLC - coal  
Dickenson-Russell Coal Company LLC - coal lessee  
Pine Mountain Oil & Gas, Inc. - oil, gas & CBM  
Gas 19.21 Ac. 32.69%

12,110'

Well Coordinates: (Geographic N27)  
37.029361° -82.166503°


Latitude 37° 02' 30"

Lease No. 244332L  
H. F. Kiser Heirs - oil & gas  
87.50 Acres  
Lease No. 244792L / TC-214  
ACIN LLC - coal  
Alpha Land & Reserves LLC - coal lessee  
WBRO LLC - coal  
Dickenson-Russell Coal Company LLC - coal lessee  
Pine Mountain Oil & Gas, Inc - CBM  
Gas 40.43 Ac. 68.80%



Lease No. 241490L / T-866  
Daniel Kiser  
172.50 Acres  
Heartwood Forestland Fund IV, L.P. - surface  
ACIN LLC - coal  
Alpha Land & Reserves LLC - coal lessee  
WBRO LLC - coal  
Dickenson-Russell Coal Company LLC - coal lessee  
Pine Mountain Oil & Gas, Inc. - oil, gas & CBM  
Gas 14.18 Ac. 24.13%

Lease No. 241490L / T-459  
Breeding Brothers  
314.51 Acres  
Heartwood Forestland Fund IV, L.P. - surface  
ACIN LLC - coal  
Alpha Land & Reserves LLC - coal lessee  
WBRO LLC - coal  
Dickenson-Russell Coal Company LLC - coal lessee  
Pine Mountain Oil & Gas, Inc. - oil, gas & CBM  
Gas 4.16 Ac. 7.07%



Well Coordinates: (VA St. Plane S. Zone,  
Calculated from CCC coordinates)  
N 274,191 E 929,957

Well Coordinates: (Clinchfield Coal Co.)  
S 25,701.49 E 63,272.46

Well elevation determined by  
GPS survey from BM Y 108

Area of Unit = 58.77 Ac.

WELL LOCATION PLAT

COMPANY Equitable Production Company WELL NAME AND NUMBER VC-551315  
TRACT NO. T-459 ELEVATION 2,045.09' QUADRANGLE Duty  
COUNTY Russell DISTRICT Castlewood SCALE 1" = 400' DATE 4-04-2006

This Plat is a new plat x; an updated plat     ; or a final location plat       
+ Denotes the location of a well on United States topographic Maps, scale 1" to 24,000, latitude and longitude lines being represented by border lines as shown.

James E. Halsey  
Licensed Professional Engineer or Licensed Land Surveyor  
Page Number 96.

P. 4

10,671

Well Coordinates: (Geographic N27)  
37.027050° -82.161550°

Latitude 37° 02' 30"

Lease No. 244332L  
H. F. Kiser Heirs - surface, oil & gas (CBM)  
87.5 Acres  
Lease No. 906889 / TC-214  
Elihu L. Kiser  
209.02 Acres  
ACIN LLC - coal  
Alpha Land & Reserves LLC - coal lessee  
WBRD LLC - coal  
Dickenson-Russell Coal Company LLC - coal lessee  
Range Resources-Pine Mountain, Inc. - (CBM)  
Gas 14.19 Ac. 24.15% (total)

Lease No. 906889 / T-483  
Robert Rosnake  
519.46 Acres  
Hearwood Forestland Fund IV, L.P. - surface  
ACIN LLC - coal  
Alpha Land & Reserves LLC - coal lessee  
WBRD LLC - coal  
Dickenson-Russell Coal Company LLC - coal lessee  
Range Resources-Pine Mountain, Inc. - oil, gas & CBM  
Gas 3.35 Ac. 5.70%

Longitude 82° 07' 30"

S 43°22' W  
131.68'

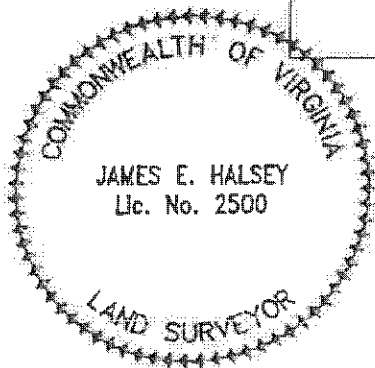
S 37°43' E  
114.29'

CBM  
VC-501854

Lease No. 905499L  
Ronny & Vicki Gilbert - surface, oil & gas (CBM)  
28 Acres  
Lease No. 906889 / TC-214  
Elihu L. Kiser  
209.02 Acres  
ACIN LLC - coal  
Alpha Land & Reserves LLC - coal lessee  
WBRD LLC - coal  
Dickenson-Russell Coal Company LLC - coal lessee  
Range Resources-Pine Mountain, Inc. - (CBM)  
Gas 8.45 Ac. 14.38%

Lease No. 906889 / T-485  
N. B. Rosnake  
250.53 Acres  
ACIN LLC - coal  
Alpha Land & Reserves LLC - coal lessee  
WBRD LLC - coal  
Dickenson-Russell Coal Company LLC - coal lessee  
Range Resources-Pine Mountain, Inc. - oil, gas & CBM  
Gas 22.34 Ac. 38.01%

Lease No. 244315L  
Nettie Glenn Kiser Wilson, et al. -  
oil & gas (CBM)  
22.00 Acres  
Lease No. 906889 / TC-214  
Elihu L. Kiser  
209.02 Acres  
ACIN LLC - coal  
Alpha Land & Reserves LLC - coal lessee  
WBRD LLC - coal  
Dickenson-Russell Coal Company LLC - coal lessee  
Range Resources-Pine Mountain, Inc. - (CBM)  
Gas 10.44 Ac. 17.76%



**FINAL PLAT**

The undersigned hereby certifies that the final location is within ten (10') feet of the location shown on the well plat dated 10-17-2007.

Area of Unit = 58.77 Ac.

Well Coordinates: (VA St. Plane S. Zone, Calculated from CCC coordinates)  
N 273,294 E 931,369

Well Coordinates: (Clinchfield Coal Co.)  
S 26,542.77 E 64,717.02

Well elevation determined by GPS survey from Mon. Hatchel

WELL LOCATION PLAT

COMPANY Equitable Production Company WELL NAME AND NUMBER VC-501854  
TRACT NO. Lease No. 906889/TC-214 ELEVATION 2,149.61' QUADRANGLE Duty  
COUNTY Russell DISTRICT Castlewood SCALE 1" = 400' DATE 2-18-2008

This Plat is a new plat   ; on updated plat   ; or a final location plat     
+ Denotes the location of a well on United States topographic Maps, scale 1 to 24,000, latitude and longitude lines being represented by border lines as shown.

James E. Halsey  
Licensed Professional Engineer or Licensed Land Surveyor


9.4

008671250

12,115'

Well Coordinates: (Geographic N27)  
37.024783 -82.166521

Latitude 37° 02' 30"

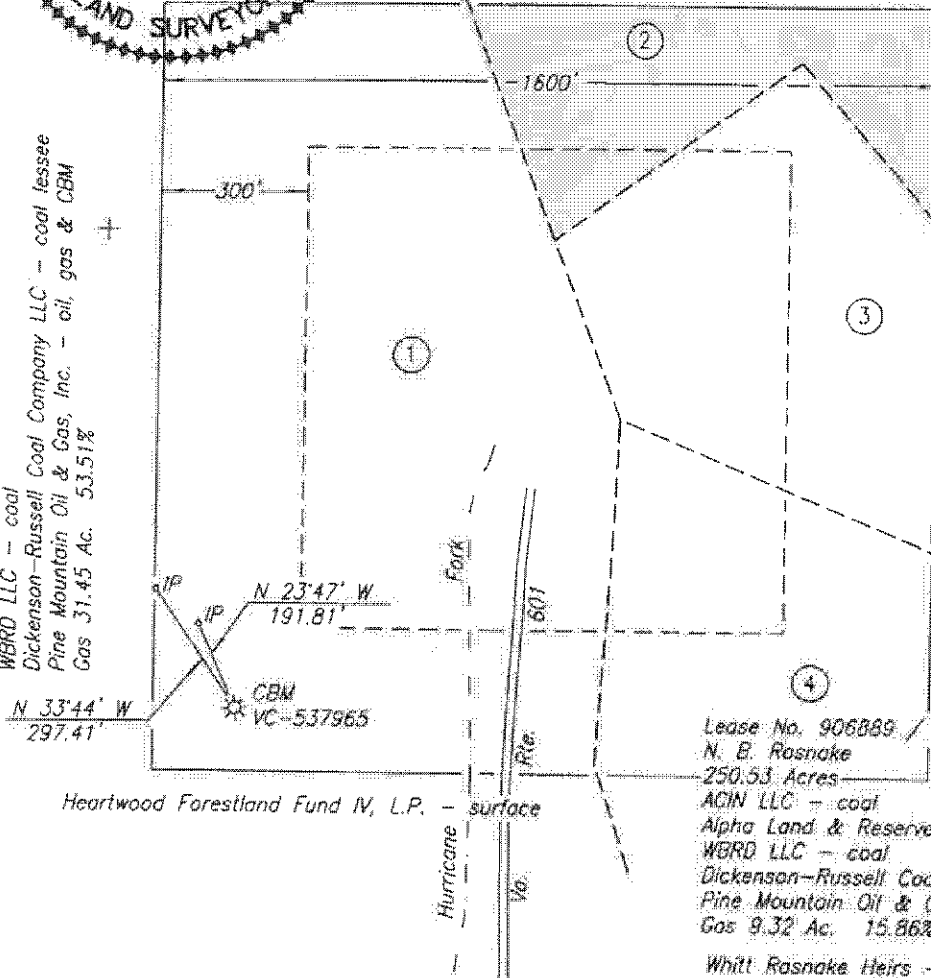


Lease No. 906889 / TC-214  
Elihu L. Kiser  
209.02 Acres  
ACIN LLC - coal  
Alpha Land & Reserves LLC - coal lessee  
WBRD LLC - coal  
Dickenson-Russell Coal Company LLC - coal lessee  
Pine Mountain Oil & Gas, Inc. - (CBM)  
Lease No. 244332L  
H.F. Kiser Heirs - oil & gas (CBM)  
87.50 Acres  
Gas 6.38 Ac. 10.86%

Lease No. 906889 / T-459  
Breeding Brothers  
314.51 Acres  
Heartwood Forestland Fund IV, L.P. - surface  
ACIN LLC - coal  
Alpha Land & Reserves LLC - coal lessee  
WBRD LLC - coal  
Dickenson-Russell Coal Company LLC - coal lessee  
Pine Mountain Oil & Gas, Inc. - oil, gas & CBM  
Gas 31.45 Ac. 53.51%

Lease No. 906889 / TC-214  
Elihu L. Kiser  
209.02 Acres  
ACIN LLC - coal  
Alpha Land & Reserves LLC - coal lessee  
WBRD LLC - coal  
Dickenson-Russell Coal Company LLC - coal lessee  
Pine Mountain Oil & Gas, Inc. - (CBM)  
Lease No. 905499L  
Ranny & Vicki Gilbert - oil & gas (CBM)  
28 Acres  
Gas 11.62 Ac. 19.77%

Lease No. 906889 / T-485  
N. E. Rasnake  
250.53 Acres  
ACIN LLC - coal  
Alpha Land & Reserves LLC - coal lessee  
WBRD LLC - coal  
Dickenson-Russell Coal Company LLC - coal lessee  
Pine Mountain Oil & Gas, Inc. - oil, gas & CBM  
Gas 9.32 Ac. 15.86%  
Whitt Rasnake Heirs - surface



The undersigned hereby certifies that the final location is within ten (10') feet of the location shown on the well plat dated 6-23-2007.

Well elevation determined by GPS survey from P-424

**FINAL PLAT**

Area of Unit = 58.77 Ac.

Well Coordinates: (VA St. Plane S. Zone, Calculated from GCS coordinates)  
N 272,526 E 929,887

Well Coordinates: (Clinchfield Coal Co.)  
S 27,368.16 E 63,267.17

WELL LOCATION PLAT

COMPANY Equitable Production Company WELL NAME AND NUMBER VC-537965  
TRACT NO. LS. No. 906889/T-459 ELEVATION 2,294.30' QUADRANGLE Duty  
COUNTY Russell DISTRICT Castlemore SCALE 1" = 400' DATE 10-03-2007

This Plat is a new plat \_\_\_; an updated plat \_\_\_; or a final location plat x.  
+ Denotes the location of a well on United States topographic Maps, scale 1 to 24,000, latitude and longitude lines being represented by border lines as shown.

James E. Halsey  
Licensed Professional Engineer or Licensed Land Surveyor

## Request for Taxpayer Identification Number and Certification

Give form to the  
requester. Do not  
send to the IRS.

Print or type  
See Specific Instructions on page 2.

|   |   |
|---|---|
| Name (as shown on your income tax return)<br><i>MAYNARD DARREN COUNTS</i>   |   |
| Business name, if different from above  |   |
| Check appropriate box: <input checked="" type="checkbox"/> Individual/Sole proprietor <input type="checkbox"/> Corporation <input type="checkbox"/> Partnership<br><input type="checkbox"/> Limited liability company. Enter the tax classification (D=disregarded entity, C=corporation, P=partnership) ▶<br><input type="checkbox"/> Other (see instructions) ▶ |   |
| <input type="checkbox"/> Exempt payee   |   |
| Address (number, street, and apt. or suite no.)<br><i>122 AMERICA ST.</i>   | Requester's name and address (optional) |
| City, state, and ZIP code<br><i>Cleveland, VA 24225</i>   |   |
| List account number(s) here (optional)  |   |

### Part I Taxpayer Identification Number (TIN)

Enter your TIN in the appropriate box. The TIN provided must match the name given on Line 1 to avoid backup withholding. For individuals, this is your social security number (SSN). However, for a resident alien, sole proprietor, or disregarded entity, see the Part I instructions on page 3. For other entities, it is your employer identification number (EIN). If you do not have a number, see *How to get a TIN* on page 3.

|  |
|--|
| Social security number<br><i>229 70 1493</i> |
| or<br>Employer identification number         |

**Note.** If the account is in more than one name, see the chart on page 4 for guidelines on whose number to enter.

### Part II Certification

Under penalties of perjury, I certify that:

1. The number shown on this form is my correct taxpayer identification number (or I am waiting for a number to be issued to me), and
2. I am not subject to backup withholding because: (a) I am exempt from backup withholding, or (b) I have not been notified by the Internal Revenue Service (IRS) that I am subject to backup withholding as a result of a failure to report all interest or dividends, or (c) the IRS has notified me that I am no longer subject to backup withholding, and
3. I am a U.S. citizen or other U.S. person (defined below).

**Certification instructions.** You must cross out item 2 above if you have been notified by the IRS that you are currently subject to backup withholding because you have failed to report all interest and dividends on your tax return. For real estate transactions, item 2 does not apply. For mortgage interest paid, acquisition or abandonment of secured property, cancellation of debt, contributions to an individual retirement arrangement (IRA), and generally, payments other than interest and dividends, you are not required to sign the Certification, but you must provide your correct TIN. See the instructions on page 4.

|                  |   |                       |
|------------------|---|-----------------------|
| <b>Sign Here</b> | Signature of U.S. person ▶ <i>Maynard D. Counts</i> | Date ▶ <i>2-25-09</i> |
|------------------|---|-----------------------|

### General Instructions

Section references are to the Internal Revenue Code unless otherwise noted.

#### Purpose of Form

A person who is required to file an information return with the IRS must obtain your correct taxpayer identification number (TIN) to report, for example, income paid to you, real estate transactions, mortgage interest you paid, acquisition or abandonment of secured property, cancellation of debt, or contributions you made to an IRA.

Use Form W-9 only if you are a U.S. person (including a resident alien), to provide your correct TIN to the person requesting it (the requester) and, when applicable, to:

1. Certify that the TIN you are giving is correct (or you are waiting for a number to be issued),
2. Certify that you are not subject to backup withholding, or
3. Claim exemption from backup withholding if you are a U.S. exempt payee. If applicable, you are also certifying that as a U.S. person, your allocable share of any partnership income from a U.S. trade or business is not subject to the withholding tax on foreign partners' share of effectively connected income.

**Note.** If a requester gives you a form other than Form W-9 to request your TIN, you must use the requester's form if it is substantially similar to this Form W-9.

**Definition of a U.S. person.** For federal tax purposes, you are considered a U.S. person if you are:

- An individual who is a U.S. citizen or U.S. resident alien,
- A partnership, corporation, company, or association created or organized in the United States or under the laws of the United States,
- An estate (other than a foreign estate), or
- A domestic trust (as defined in Regulations section 301.7701-7).

**Special rules for partnerships.** Partnerships that conduct a trade or business in the United States are generally required to pay a withholding tax on any foreign partners' share of income from such business. Further, in certain cases where a Form W-9 has not been received, a partnership is required to presume that a partner is a foreign person, and pay the withholding tax. Therefore, if you are a U.S. person that is a partner in a partnership conducting a trade or business in the United States, provide Form W-9 to the partnership to establish your U.S. status and avoid withholding on your share of partnership income.

The person who gives Form W-9 to the partnership for purposes of establishing its U.S. status and avoiding withholding on its allocable share of net income from the partnership conducting a trade or business in the United States is in the following cases:

- The U.S. owner of a disregarded entity and not the entity,

- The U.S. grantor or other owner of a grantor trust and not the trust, and
- The U.S. trust (other than a grantor trust) and not the beneficiaries of the trust.

**Foreign person.** If you are a foreign person, do not use Form W-9. Instead, use the appropriate Form W-8 (see Publication 515, Withholding of Tax on Nonresident Aliens and Foreign Entities).

**Nonresident alien who becomes a resident alien.** Generally, only a nonresident alien individual may use the terms of a tax treaty to reduce or eliminate U.S. tax on certain types of income. However, most tax treaties contain a provision known as a "saving clause." Exceptions specified in the saving clause may permit an exemption from tax to continue for certain types of income even after the payee has otherwise become a U.S. resident alien for tax purposes.

If you are a U.S. resident alien who is relying on an exception contained in the saving clause of a tax treaty to claim an exemption from U.S. tax on certain types of income, you must attach a statement to Form W-9 that specifies the following five items:

1. The treaty country. Generally, this must be the same treaty under which you claimed exemption from tax as a nonresident alien.
2. The treaty article addressing the income.
3. The article number (or location) in the tax treaty that contains the saving clause and its exceptions.
4. The type and amount of income that qualifies for the exemption from tax.
5. Sufficient facts to justify the exemption from tax under the terms of the treaty article.

**Example.** Article 20 of the U.S.-China income tax treaty allows an exemption from tax for scholarship income received by a Chinese student temporarily present in the United States. Under U.S. law, this student will become a resident alien for tax purposes if his or her stay in the United States exceeds 5 calendar years. However, paragraph 2 of the first Protocol to the U.S.-China treaty (dated April 30, 1984) allows the provisions of Article 20 to continue to apply even after the Chinese student becomes a resident alien of the United States. A Chinese student who qualifies for this exception (under paragraph 2 of the first protocol) and is relying on this exception to claim an exemption from tax on his or her scholarship or fellowship income would attach to Form W-9 a statement that includes the information described above to support that exemption.

If you are a nonresident alien or a foreign entity not subject to backup withholding, give the requester the appropriate completed Form W-8.

**What is backup withholding?** Persons making certain payments to you must under certain conditions withhold and pay to the IRS 28% of such payments. This is called "backup withholding." Payments that may be subject to backup withholding include interest, tax-exempt interest, dividends, broker and barter exchange transactions, rents, royalties, nonemployee pay, and certain payments from fishing boat operators. Real estate transactions are not subject to backup withholding.

You will not be subject to backup withholding on payments you receive if you give the requester your correct TIN, make the proper certifications, and report all your taxable interest and dividends on your tax return.

**Payments you receive will be subject to backup withholding if:**

1. You do not furnish your TIN to the requester,
2. You do not certify your TIN when required (see the Part II instructions on page 3 for details),
3. The IRS tells the requester that you furnished an incorrect TIN,

4. The IRS tells you that you are subject to backup withholding because you did not report all your interest and dividends on your tax return (for reportable interest and dividends only), or

5. You do not certify to the requester that you are not subject to backup withholding under 4 above (for reportable interest and dividend accounts opened after 1983 only).

Certain payees and payments are exempt from backup withholding. See the instructions below and the separate Instructions for the Requester of Form W-9.

Also see *Special rules for partnerships* on page 1.

## Penalties

**Failure to furnish TIN.** If you fail to furnish your correct TIN to a requester, you are subject to a penalty of \$50 for each such failure unless your failure is due to reasonable cause and not to willful neglect.

**Civil penalty for false information with respect to withholding.** If you make a false statement with no reasonable basis that results in no backup withholding, you are subject to a \$500 penalty.

**Criminal penalty for falsifying information.** Willfully falsifying certifications or affirmations may subject you to criminal penalties including fines and/or imprisonment.

**Misuse of TINs.** If the requester discloses or uses TINs in violation of federal law, the requester may be subject to civil and criminal penalties.

## Specific Instructions

### Name

If you are an individual, you must generally enter the name shown on your income tax return. However, if you have changed your last name, for instance, due to marriage without informing the Social Security Administration of the name change, enter your first name, the last name shown on your social security card, and your new last name.

If the account is in joint names, list first, and then circle, the name of the person or entity whose number you entered in Part I of the form.

**Sole proprietor.** Enter your individual name as shown on your income tax return on the "Name" line. You may enter your business, trade, or "doing business as (DBA)" name on the "Business name" line.

**Limited liability company (LLC).** Check the "Limited liability company" box only and enter the appropriate code for the tax classification ("D" for disregarded entity, "C" for corporation, "P" for partnership) in the space provided.

For a single-member LLC (including a foreign LLC with a domestic owner) that is disregarded as an entity separate from its owner under Regulations section 301.7701-3, enter the owner's name on the "Name" line. Enter the LLC's name on the "Business name" line.

For an LLC classified as a partnership or a corporation, enter the LLC's name on the "Name" line and any business, trade, or DBA name on the "Business name" line.

**Other entities.** Enter your business name as shown on required federal tax documents on the "Name" line. This name should match the name shown on the charter or other legal document creating the entity. You may enter any business, trade, or DBA name on the "Business name" line.

**Note.** You are requested to check the appropriate box for your status (individual/sole proprietor, corporation, etc.).

### Exempt Payee

If you are exempt from backup withholding, enter your name as described above and check the appropriate box for your status, then check the "Exempt payee" box in the line following the business name, sign and date the form.

Generally, individuals (including sole proprietors) are not exempt from backup withholding. Corporations are exempt from backup withholding for certain payments, such as interest and dividends.

**Note.** If you are exempt from backup withholding, you should still complete this form to avoid possible erroneous backup withholding.

The following payees are exempt from backup withholding:

1. An organization exempt from tax under section 501(a), any IRA, or a custodial account under section 403(b)(7) if the account satisfies the requirements of section 401(f)(2),
2. The United States or any of its agencies or instrumentalities,
3. A state, the District of Columbia, a possession of the United States, or any of their political subdivisions or instrumentalities,
4. A foreign government or any of its political subdivisions, agencies, or instrumentalities, or
5. An international organization or any of its agencies or instrumentalities.

Other payees that may be exempt from backup withholding include:

6. A corporation,
7. A foreign central bank of issue,
8. A dealer in securities or commodities required to register in the United States, the District of Columbia, or a possession of the United States,
9. A futures commission merchant registered with the Commodity Futures Trading Commission,
10. A real estate investment trust,
11. An entity registered at all times during the tax year under the Investment Company Act of 1940,
12. A common trust fund operated by a bank under section 584(a),
13. A financial institution,
14. A middleman known in the investment community as a nominee or custodian, or
15. A trust exempt from tax under section 664 or described in section 4947.

The chart below shows types of payments that may be exempt from backup withholding. The chart applies to the exempt payees listed above, 1 through 15.

| IF the payment is for . . .  | THEN the payment is exempt for . . .   |
|--|--|
| Interest and dividend payments   | All exempt payees except for 9   |
| Broker transactions  | Exempt payees 1 through 13. Also, a person registered under the Investment Advisers Act of 1940 who regularly acts as a broker |
| Barter exchange transactions and patronage dividends                                   | Exempt payees 1 through 5  |
| Payments over \$600 required to be reported and direct sales over \$5,000 <sup>1</sup> | Generally, exempt payees 1 through 7   |

<sup>1</sup> See Form 1099-MISC, Miscellaneous Income, and its instructions.  
<sup>2</sup> However, the following payments made to a corporation (including gross proceeds paid to an attorney under section 6045(f), even if the attorney is a corporation) and reportable on Form 1099-MISC are not exempt from backup withholding: medical and health care payments, attorneys' fees, and payments for services paid by a federal executive agency.

## Part I. Taxpayer Identification Number (TIN)

**Enter your TIN in the appropriate box.** If you are a resident alien and you do not have and are not eligible to get an SSN, your TIN is your IRS individual taxpayer identification number (ITIN). Enter it in the social security number box. If you do not have an ITIN, see *How to get a TIN* below.

If you are a sole proprietor and you have an EIN, you may enter either your SSN or EIN. However, the IRS prefers that you use your SSN.

If you are a single-member LLC that is disregarded as an entity separate from its owner (see *Limited liability company (LLC)* on page 2), enter the owner's SSN (or EIN, if the owner has one). Do not enter the disregarded entity's EIN. If the LLC is classified as a corporation or partnership, enter the entity's EIN.

**Note.** See the chart on page 4 for further clarification of name and TIN combinations.

**How to get a TIN.** If you do not have a TIN, apply for one immediately. To apply for an SSN, get Form SS-5, Application for a Social Security Card, from your local Social Security Administration office or get this form online at [www.ssa.gov](http://www.ssa.gov). You may also get this form by calling 1-800-772-1213. Use Form W-7, Application for IRS Individual Taxpayer Identification Number, to apply for an ITIN, or Form SS-4, Application for Employer Identification Number, to apply for an EIN. You can apply for an EIN online by accessing the IRS website at [www.irs.gov/businesses](http://www.irs.gov/businesses) and clicking on Employer Identification Number (EIN) under Starting a Business. You can get Forms W-7 and SS-4 from the IRS by visiting [www.irs.gov](http://www.irs.gov) or by calling 1-800-TAX-FORM (1-800-829-3676).

If you are asked to complete Form W-9 but do not have a TIN, write "Applied For" in the space for the TIN, sign and date the form, and give it to the requester. For interest and dividend payments, and certain payments made with respect to readily tradable instruments, generally you will have 60 days to get a TIN and give it to the requester before you are subject to backup withholding on payments. The 60-day rule does not apply to other types of payments. You will be subject to backup withholding on all such payments until you provide your TIN to the requester.

**Note.** Entering "Applied For" means that you have already applied for a TIN or that you intend to apply for one soon.

**Caution:** A disregarded domestic entity that has a foreign owner must use the appropriate Form W-8.

## Part II. Certification

To establish to the withholding agent that you are a U.S. person, or resident alien, sign Form W-9. You may be requested to sign by the withholding agent even if items 1, 4, and 5 below indicate otherwise.

For a joint account, only the person whose TIN is shown in Part I should sign (when required). Exempt payees, see *Exempt Payee* on page 2.

**Signature requirements.** Complete the certification as indicated in 1 through 5 below.

**1. Interest, dividend, and barter exchange accounts opened before 1984 and broker accounts considered active during 1983.** You must give your correct TIN, but you do not have to sign the certification.

**2. Interest, dividend, broker, and barter exchange accounts opened after 1983 and broker accounts considered inactive during 1983.** You must sign the certification or backup withholding will apply. If you are subject to backup withholding and you are merely providing your correct TIN to the requester, you must cross out item 2 in the certification before signing the form.

**3. Real estate transactions.** You must sign the certification. You may cross out item 2 of the certification.

**4. Other payments.** You must give your correct TIN, but you do not have to sign the certification unless you have been notified that you have previously given an incorrect TIN. "Other payments" include payments made in the course of the requester's trade or business for rents, royalties, goods (other than bills for merchandise), medical and health care services (including payments to corporations), payments to a nonemployee for services, payments to certain fishing boat crew members and fishermen, and gross proceeds paid to attorneys (including payments to corporations).

**5. Mortgage interest paid by you, acquisition or abandonment of secured property, cancellation of debt, qualified tuition program payments (under section 529), IRA, Coverdell ESA, Archer MSA or HSA contributions or distributions, and pension distributions.** You must give your correct TIN, but you do not have to sign the certification.

### Secure Your Tax Records from Identity Theft

Identity theft occurs when someone uses your personal information such as your name, social security number (SSN), or other identifying information, without your permission, to commit fraud or other crimes. An identity thief may use your SSN to get a job or may file a tax return using your SSN to receive a refund.

To reduce your risk:

- Protect your SSN,
- Ensure your employer is protecting your SSN, and
- Be careful when choosing a tax preparer.

Call the IRS at 1-800-829-1040 if you think your identity has been used inappropriately for tax purposes.

Victims of identity theft who are experiencing economic harm or a system problem, or are seeking help in resolving tax problems that have not been resolved through normal channels, may be eligible for Taxpayer Advocate Service (TAS) assistance. You can reach TAS by calling the TAS toll-free case intake line at 1-877-777-4778 or TTY/TDD 1-800-829-4059.

#### Protect yourself from suspicious emails or phishing schemes.

Phishing is the creation and use of email and websites designed to mimic legitimate business emails and websites. The most common act is sending an email to a user falsely claiming to be an established legitimate enterprise in an attempt to scam the user into surrendering private information that will be used for identity theft.

The IRS does not initiate contacts with taxpayers via emails. Also, the IRS does not request personal detailed information through email or ask taxpayers for the PIN numbers, passwords, or similar secret access information for their credit card, bank, or other financial accounts.

If you receive an unsolicited email claiming to be from the IRS, forward this message to [phishing@irs.gov](mailto:phishing@irs.gov). You may also report misuse of the IRS name, logo, or other IRS personal property to the Treasury Inspector General for Tax Administration at 1-800-366-4484. You can forward suspicious emails to the Federal Trade Commission at: [spam@uce.gov](mailto:spam@uce.gov) or contact them at [www.consumer.gov/idtheft](http://www.consumer.gov/idtheft) or 1-877-IDTHEFT(438-4338).

Visit the IRS website at [www.irs.gov](http://www.irs.gov) to learn more about identity theft and how to reduce your risk.

### What Name and Number To Give the Requester

| For this type of account:   | Give name and SSN of:   |
|---|---|
| 1. Individual   | The individual  |
| 2. Two or more individuals (joint account)  | The actual owner of the account or, if combined funds, the first individual on the account <sup>1</sup> |
| 3. Custodian account of a minor (Uniform Gift to Minors Act)  | The minor <sup>2</sup>  |
| 4. a. The usual revocable savings trust (grantor is also trustee)   | The grantor-trustee <sup>4</sup>  |
| b. So-called trust account that is not a legal or valid trust under state law   | The actual owner <sup>1</sup>   |
| 5. Sole proprietorship or disregarded entity owned by an individual   | The owner <sup>3</sup>  |
| For this type of account:   | Give name and EIN of:   |
| 6. Disregarded entity not owned by an individual  | The owner   |
| 7. A valid trust, estate, or pension trust  | Legal entity <sup>4</sup>   |
| 8. Corporate or LLC electing corporate status on Form 8832  | The corporation   |
| 9. Association, club, religious, charitable, educational, or other tax-exempt organization  | The organization  |
| 10. Partnership or multi-member LLC   | The partnership   |
| 11. A broker or registered nominee  | The broker or nominee   |
| 12. Account with the Department of Agriculture in the name of a public entity (such as a state or local government, school district, or prison) that receives agricultural program payments | The public entity   |

<sup>1</sup> List first and circle the name of the person whose number you furnish. If only one person on a joint account has an SSN, that person's number must be furnished.

<sup>2</sup> Circle the minor's name and furnish the minor's SSN.

<sup>3</sup> You must show your individual name and you may also enter your business or "DBA" name on the second name line. You may use either your SSN or EIN (if you have one), but the IRS encourages you to use your SSN.

<sup>4</sup> List first and circle the name of the trust, estate, or pension trust. (Do not furnish the TIN of the personal representative or trustee unless the legal entity itself is not designated in the account title.) Also see *Special rules for partnerships* on page 1.

**Note.** If no name is circled when more than one name is listed, the number will be considered to be that of the first name listed.

### Privacy Act Notice

Section 6109 of the Internal Revenue Code requires you to provide your correct TIN to persons who must file information returns with the IRS to report interest, dividends, and certain other income paid to you, mortgage interest you paid, the acquisition or abandonment of secured property, cancellation of debt, or contributions you made to an IRA, or Archer MSA or HSA. The IRS uses the numbers for identification purposes and to help verify the accuracy of your tax return. The IRS may also provide this information to the Department of Justice for civil and criminal litigation, and to cities, states, the District of Columbia, and U.S. possessions to carry out their tax laws. We may also disclose this information to other countries under a tax treaty, to federal and state agencies to enforce federal nontax criminal laws, or to federal law enforcement and intelligence agencies to combat terrorism.

You must provide your TIN whether or not you are required to file a tax return. Payers must generally withhold 28% of taxable interest, dividend, and certain other payments to a payee who does not give a TIN to a payer. Certain penalties may also apply.



**RANGE RESOURCES**

December 29, 2008

Ms. Nikki Atkison  
EQUITABLE PRODUCTION COMPANY  
225 North Shore Drive  
Pittsburgh, PA 15212

RE: **Permanent Split of Royalty**  
**VC-1853, VC-2835, VC-502832, VC-536070, VC-551315, VC-501854,**  
**VC-537965 and any future CBM Wells**  
**H. F. Kiser Heirs 87.5 Acre Tract**  
**Russell County, Virginia**

501853 702835

Dear Ms. Atkison:

I enclose a copy of a letter dated December 5, 2008, between Range Resources – Pine Mountain, Inc. (hereinafter “RR-PM”), and William Counts wherein the parties have agreed to a 75% (for William Counts) /25% (for RR-PM) permanent split of escrowed royalty and all future royalty from the above wells that include a portion of the H. F. Kiser Heirs 87.5 acre lease. Please release the escrowed royalty to William Counts and RR-PM and begin making all future payments to the parties pursuant to their agreement.

By copy of this letter, I am notifying William Counts of RR-PM’s action on this matter. If you have any questions or comments, please do not hesitate to contact me by phone at (276) 619-2644 or by e-mail at [aedmisten@rangeresources.com](mailto:aedmisten@rangeresources.com).

Sincerely,

RANGE RESOURCES - PINE MOUNTAIN, INC.

Ann Edmisten, CLAS  
Land Technician

Enclosure

cc: William Counts  
Wanda (PMOG) w/original enclosure  
D. Louthian (PMOG) w/enclosure  
P. Horn (PMOG) w/enclosure  
R. Barrett (EPC) w/enclosure ([rbarrett@eqt.com](mailto:rbarrett@eqt.com))

**Range Resources - Pine Mountain, Inc.**

408 W. Main Street

P. O. Box 2136

Abingdon, VA 24212

Tel. (276) 628-0001

Fax (276) 628-7246



DEC 11 08  
10:37A

December 5, 2008 **RANGE RESOURCES**

William Counts  
158 Coal Lane  
Cleveland, Virginia 24225

Re: Permanent Split of CBM Royalty  
H. F. Kiser Heirs 87.50 Acre Tract  
~~VC-1853, VC-2835~~, VC-502832, VC-536070, VC-551315, VC-501854, VC-~~327695~~  
Wells and Future Wells  
Russell County, Virginia

537960

501853

702835

Dear Mr. Counts:

As you are aware, Equitable Production Company ("EPC"), has drilled the referenced coalbed methane gas wells on a tracts of land (the "Property" or "Subject Tract") in which Range Resources - Pine Mountain, Inc. ("RANGE") owns the coalbed methane gas through its deed from the former coal owner underlying the Property and you own an undivided interest in the gas. The above has created conflicting claims as to the ownership of the coalbed methane gas on the Subject Tract between ("RANGE"), as the owner of the coalbed methane gas through its deed from the former coal owner, and you, as the owner of an undivided interest in the gas. Plats indicating the location of the wells within the operating units are enclosed for your reference.

Due to our conflicting interests in the Subject Tract, EPC, as operator of the unit, has placed all royalty proceeds attributable to our conflicting interests into an escrow account. These royalty proceeds will remain in the escrow account until either a final legal determination of our conflicting claims to the coalbed methane gas is made or we reach an agreement on the division of the royalty proceeds. The most economical and expedient way to secure a release of the escrowed funds is for us to enter into an agreement which sets forth how the funds are to be distributed. Accordingly, in order to avoid the expense and time required to resolve the ownership question through the courts, RANGE proposes resolving this matter by the agreement described below. Such an agreement will allow us to request distribution of the proceeds presently held in the escrow account and direct payment of all future proceeds.

RANGE proposes that you receive disbursement of 75% of the proceeds held in the escrow account on the above-mentioned wells and that RANGE receive disbursement of 25% of the proceeds held in the escrow account on the above-mentioned wells. RANGE proposes the same percentage division for all future production payments which may accrue to our conflicting interests from the above-mentioned wells. RANGE will, at its sole expense, pursue the administrative process required to secure release of the proceeds held in the escrow account and will absorb all future costs of administering this letter agreement. None of these expenses and costs will be deducted from your 75% of the royalty proceeds. It is also agreed that the royalty from any future coalbed methane gas wells drilled upon the subject tract or upon other lands in which the subject tract is pooled therewith will be permanently split in the same 75%/25% proportion.

**Range Resources - Pine Mountain, Inc.**  
408 W. Main Street P. O. Box 2136 Abingdon, VA 24212 Tel. (278) 628-9001 Fax (278) 628-7246

~~If this division of proceeds is agreeable with you, RANGE will diligently pursue the administrative processes required to secure release of the proceeds in the escrow account to you and RANGE. You will be provided with copies of the correspondence to EPC, requesting distribution of the escrowed funds as well as the directive to EPC to pay all future royalties and other benefits attributable to our conflicting interests in the same 75% / 25% proportion.~~

This letter agreement effects a permanent division of the accrued, suspended or escrowed royalty payments and all future royalty payments on the above-mentioned wells and future wells which is binding upon you, your heirs and assigns and RANGE and its successors and assigns. By entering into this agreement, the parties agree to refrain from making any claim or bringing any suit against the other party attacking the other party's coalbed methane interests set forth in this letter agreement. It is expressly agreed by the parties hereto that the division of the accrued, suspended or escrowed royalty payments and all future royalty payments on the above-mentioned well shall remain subject to this letter agreement, regardless of any subsequent judicial determination of ownership of coalbed methane in the Commonwealth of Virginia. Provided, however, nothing contained in this letter agreement shall change or alter the parties' common law rights and liabilities or the legal title to their respective coal and gas estates.


By entering into this letter agreement, you confirm that you are the current record title owner of an undivided interest in the gas estate underlying the tract attributed to the H. F. Kiser Heirs on the enclosed plats. If you are not the current gas owner, please notify us immediately.

By accepting the terms and conditions of this letter agreement, you are directing EPC to disburse royalties in accordance with this agreement. It is understood and agreed that no other terms or conditions of your lease with EPC are affected by this letter agreement.

Please evidence your agreement to these terms by signing this letter agreement on the line indicated below and returning this letter agreement to RANGE in the enclosed self-addressed, stamped envelope. If you have any questions, please do not hesitate to call me at 276-619-2583.

Sincerely,

RANGE RESOURCES - PINE MOUNTAIN, INC.



Phil Horn  
Land Manager

Enclosures

December 5, 2008

Page 3 of 3

AGREED TO AND ACCEPTED BY

BY: William L Counts  
WILLIAM COUNTS

RANGE RESOURCES - PINE MOUNTAIN, INC.

BY: Phil Horn  
PHIL HORN  
LAND MANAGER

COMMONWEALTH OF VIRGINIA

COUNTY OF Russell, to-wit:


I, Royce T. Owens, a Notary Public in and for the State and County aforesaid, do hereby certify William Counts, whose name is signed to the writing hereto annexed, has this day acknowledged the same before me, in said County and State.

Given under my hand and notarial seal this the 9<sup>th</sup> day of December, 2008.

My commission expires 2-28, 2010

REG # 168498

Royce T. Owens  
Notary Public



COMMONWEALTH OF VIRGINIA

COUNTY OF WASHINGTON, to-wit:

I, Aaron A. Anderson, a Notary Public in and for the State and County aforesaid, do hereby certify that Phil Horn, Land Manager for Range Resources - Pine Mountain, Inc., whose name as such is signed to the writing hereto annexed, bearing date the 20th day of November, 2008, has this day, before me, in my said County acknowledged the said writing on behalf of said corporation.

Given under my hand and notarial seal this the 5th day of December, 2008.

My commission expires 3/31/2011.

REG# 7083553.

Aaron A. Anderson  
Notary Public

